

Parcel Id	Name	2015	2016		Res Pct	Prp Cls	O C	R S	T C	Account Nbr
		Total Av	Land Av	Total Av						
76.083-1-24.1	Ace, Millard R.	118,500	10,100	118,500	0	210	1			1- 69- 2
90.028-4-2	Adams, Chris	162,000	8,200	162,000	0	210	1			
90.004-2-42	Adams, Corey W.	75,000	8,700	75,000	0	270	1			1- 31- 9.4
119.002-2-17.2	Adams, Ronald R.	63,000	8,900	63,000	0	210	1			1- 70- 1.3
90.043-1-11.1	Akley, Rose E.	215,000	56,500	215,000	0	210	W 1			1- 1- 7
104.003-1-18.1	Aldous, Bradford C.	64,100	64,100	64,100	0	105	1			1- 4- 4
104.003-1-18.2	Aldous, Bradford C.	179,000	9,800	179,000	0	210	1			
119.004-1-9	Aldous, Everett	96,000	26,300	96,000	72	240	1			1- 1- 8
120.001-4-7	Aldous, Gene	3,000	3,000	3,000	0	910	1			1- 23-14.2
120.001-4-8	Aldous, Gene	60,300	14,000	60,300	0	240	1			1- 23-14.1
103.004-2-10.2	Aldous, Richard K. (ETAL)	25,000	13,600	25,000	0	270	1			
103.002-2-9	Aldous, Rodney G.	26,600	35,700	91,100	0	270	1			1- 1-11
103.004-2-10.1	Aldous, Rodney G.	119,500	24,700	119,500	0	240	1			1- 1-10
90.003-1-12	Aldrich, Hildred M (LU)	70,000	8,300	70,000	0	210	1			1- 2- 4.2
90.001-2-7.2	Aldrich, Ryan Michael	17,750	17,750	17,750	0	321	1			
90.001-2-11	Aldrich, Ryan Michael	37,525	37,525	37,525	0	321	1			1- 2- 5
90.002-1-17	Aldrich, Ryan Michael	39,250	39,250	39,250	0	920	1			1- 8- 6
105.003-7-15.11	Alexander, Charles H (Etal)	10,800	10,800	10,800	0	323	1			
104.001-2-21	Allen, Jim	28,000	8,000	28,000	0	270	1			1- 39- 8
91.003-1-20.2	Allen, Larry K.	90,000	11,100	97,500	0	240	1			
104.001-2-22.21	Allen, Wilbur Paul	116,500	16,800	116,500	0	240	1			1- 52-13.21
76.004-4-33.1	Amelotte, Carl	130,000	10,200	130,000	0	210	1			1- 2-11.11
104.002-1-5	American Towers Inc.	102,650	8,600	102,650	0	832	6			6- 77- 1
134.001-1-22	Ames, Amaranth	26,900	26,900	26,900	0	910	1			1- 67- 6
90.051-1-10	Ames, Harold J.	38,000	9,200	38,000	0	270	1			1- 29- 2
90.028-3-14	Ames, Paul K.	80,000	22,700	80,000	0	210	1			1- 3- 1
91.003-1-3.12	Amvets	135,000	6,600	135,000	0	534	8			1- 73-4.12
90.028-1-28	Anderson, Ann L.	68,000	18,100	68,000	0	260	1			1- 47-12
119.001-2-2.11	Anderson, N. Daniel	54,500	54,500	54,500	0	910	1			1- 40- 5
119.001-1-19	Anderson, Noah D.	98,500	19,900	98,500	0	240	1			1- 8-12
90.002-5-13	Anderson, Steven K.	112,000	10,000	112,000	0	210	1			
76.076-1-20	Anderson-Howe, Lydia E.	83,000	7,000	83,000	0	210	1			1- 19- 8
103.004-4-1.1	Anson, Albert J.	75,000	11,500	75,000	0	210	1			
103.004-2-6	Anson, Joan	5,100	5,100	5,100	0	314	1			1- 52- 4
133.002-2-29	Antler Aggregates, LLC	11,000	11,000	11,000	0	322	1			1- 32- 2
104.003-1-1.11	Arno, Christopher J.	26,700	26,700	26,700	0	323	1			1- 2- 9.1
103.004-2-17	Arno, Shirley S.	88,000	15,900	88,000	0	270	1			1- 46- 1.3
Page Totals	Parcels		37	2,751,175	697,025	2,823,175				

Parcel Id	Name	2015	2016		Res Pct	Prp Cls	O C	R S	T C	Account Nbr
		Total Av	Land Av	Total Av						
76.076-1-3.2	Ashlaw, Yvonne	55,000	5,900	55,000	0	210		1		1- 76- 3.2
134.001-1-7	Ashley, Charles W.	4,400	4,400	4,400	0	314		1		1- 68-12
90.043-1-26	Ashley, Dawn M.	78,000	6,100	78,000	0	210		1		1- 45- 5
118.004-3-25.1	Ashley, Dustin A.	48,000	8,800	48,000	0	270		1		1- 65-15
118.004-2-20.2	Ashley, Michael	55,000	8,300	55,000	0	210		1		1- 27- 8.2
118.004-2-12	Ashley, Richard	60,000	7,300	60,000	0	270		1		1- 5-15.3
* 119.004-1-14	Atkinson, Gary	127,000	32,500	127,000	0	240		1		1- 3-10
119.004-1-14.1	Atkinson, Gary		36,400	127,000	0	240		1		1- 3-10
* 119.003-1-9.3	Atkinson, William G.	3,900	3,900	3,900	0	314		1		
90.004-2-39.1	Atwood, Scott W.	145,000	8,700	145,000	0	210		1		1- 71- 2
90.004-2-40.3	Atwood, Scott W.	5,400	5,400	5,400	0	314		1		1- 31- 9.21
76.084-1-15.1	Austin, Edward J.	80,000	8,800	80,000	0	210		1		1- 13- 4
104.003-1-16	Axtell Irrevoc Living Trust	149,000	22,400	149,000	0	240		1		1- 3-13
105.001-1-1	Ayers, Douglas L.	87,000	4,200	87,000	0	270		1		1- 25-11
105.001-1-2.2	Ayers, Douglas L.	2,900	2,900	2,900	0	314		1		
90.001-2-2.1	Ayers, Hazel A (LU)	45,000	7,700	45,000	0	210		1		1- 3-15
90.001-2-2.2	Ayers, Kelly	90,000	8,300	90,000	0	210		1		
103.004-2-7	Ayrassian, Jeremiah J.	82,500	10,600	82,500	0	210		1		1- 67- 9.2
118.002-3-22	Baderman, Robert	115,000	14,200	115,000	0	240		1		1- 40-13
119.002-2-32	Badlam, Heather E.	9,600	9,600	9,600	0	910		1		1- 10- 5.1
119.001-2-21.2	Baisley Chartrand Revoc Trust	155,000	12,700	155,000	0	210		1		
104.004-1-46.1	Baker, Amanda L.	100,000	8,800	100,000	0	210		1		1- 69- 4
90.004-1-43	Baker, Leslie G.	40,000	7,000	40,000	0	270		1		1- 15-13.2
91.003-1-5	Baker, Mark	49,300	8,700	49,300	0	210		1		1- 15- 2
90.028-3-28	Baker, Mark P.	86,000	17,900	86,000	0	210		1		1- 17-13
90.004-1-29.212	Baker, Patrick	5,000	5,000	5,000	0	311		1		
90.004-1-29.22	Baker, Patrick M.	75,000	8,600	75,000	0	270		1		
90.051-1-2	Ballou, Gerald	132,000	53,800	132,000	0	210	W	1		1- 4- 6
90.027-2-20	Banerjee, Sanjib Kumar	112,000	8,700	112,000	0	210		1		1- 29-14.2
90.027-2-3	Bard, Rebecca	148,000	14,000	148,000	0	210	W	1		1- 61- 9
104.001-1-12.2	Barr, Dennis C.	98,000	8,500	98,000	0	210		1		
90.043-1-20	Barrett, Beth B.	109,000	59,600	109,000	0	210	W	1		1- 26- 3
90.004-2-18	Barrett, Nicholas B.	151,000	11,800	151,000	0	210		1		1- 58-11
119.001-1-15	Barrigar, Lloyd F.	64,000	8,500	64,000	0	270		1		1- 75-13
119.001-1-24	Barrigar, Lloyd L (LU)	139,000	46,400	139,000	0	240		1		1- 4-11
104.003-2-39	Barrigar, Sylvanus (Estate)	16,200	1,900	16,200	0	260		1		1- 4-10
90.002-2-41	Barstow, John M.	276,000	5,700	276,000	0	210	W	1		1- 55-1.41

Parcel Id	Name	2015	2016		Res Pct	Prp Cls	O C	R S	T C	Account Nbr
		Total Av	Land Av	Total Av						
90.002-3-5	Barstow, John M.	38,400	38,400	38,400	0	311	W	1		1- 41-13
90.028-2-9	Barstow, Peter	63,000	7,500	63,000	0	210		1		1- 40-12
90.028-2-10.2	Barstow, Peter	8,000	1,500	8,000	0	312		1		1- 64-12.2
90.028-2-7	Barstow, Peter C.	8,000	8,000	8,000	0	314		1		1- 56- 3
118.004-2-5	Barthelmess, Erika	15,600	12,600	15,600	0	260		1		1- 37- 3
76.083-1-6	Bartlett, John	28,200	7,500	28,200	0	270		1		1- 61- 5
90.004-1-22.1	Bartlett, Victoria L.	8,600	8,600	8,600	0	314		1		1- 36-14
76.083-1-3	Basham, Henry	84,800	8,200	84,800	0	210		1		1- 5- 1
91.001-5-10	Basmajian, Armand M.	53,500	20,400	53,500	0	270	W	1		1- 1- 6
91.001-5-18	Basmajian, Armand M.	139,000	57,100	139,000	0	210	W	1		1- 46-12
104.001-2-16.2	Bates, Kevin H & Carrie L	50,000	8,400	50,000	0	210		1		
90.001-2-6.2	Baxter, Andy	144,100	10,200	144,100	0	210		1		1- 8- 7.2
90.051-1-8	Baxter, James	185,000	55,500	185,000	0	210	W	1		1- 65- 4
90.004-1-5.11	Baxter, William A. Sr.	150,000	114,200	150,000	0	240		1		1- 49- 4.11
89.004-2-3.11	Beaudin, Scott L.	60,000	8,400	60,000	0	210		1		1- 18- 9.11
119.003-1-13.112	Beaulieu, Scott L.	87,500	8,600	87,500	0	210		1		
119.003-1-13.2	Beaulieu, Shawn G.	78,000	8,700	78,000	0	210		1		
104.056-1-6	Becht, Elizabeth	22,000	10,100	22,000	0	210		1		1- 16- 7
104.001-3-1	Beckerle, Susan	10,900	9,700	10,900	0	312		1		1- 54- 5.2
118.002-2-4	Beech Plains Cemetery	10,000	10,000	10,000	0	695		8		8- 81- 4
118.002-2-25	Beech Plains Cemetery Assoc.	600	600	600	0	695		8		
118.002-2-3	Beech Plains Church	63,000	8,200	63,000	0	620		8		8- 81- 2
90.002-3-6	Bell, Martha A.	34,100	29,100	34,100	0	260	W	1		1- 42-11
105.003-7-7	Bell, Ronald D.	38,000	20,500	38,000	0	260		1		1- 44- 7
105.003-7-13.2	Bell, Ronald D.	9,500	9,500	9,500	0	323		1		
90.035-1-34	Bender, Alfred T.	237,000	50,700	237,000	0	210	W	1		1- 31- 1
103.004-2-22.2	Benning, William L.	47,900	47,900	47,900	0	322		1		
118.002-3-2.1	Benware, Nathaniel W.	25,000	9,400	25,000	0	270		1		1- 58- 6
76.076-1-10	Bercume, Jami E.	45,000	10,300	45,000	0	210		1		1- 58-14
103.004-2-3.11	Biggs, Frederick E.	52,000	8,200	52,000	0	210		1		1- 1-15
103.004-2-3.12	Biggs, Frederick E.	24,000	24,000	24,000	0	322		1		
103.004-2-26.1	Biggs, Frederick E.	15,100	15,100	15,100	0	105		1		1- 2- 2
90.002-1-15.2	Bisnett, Chester W.	35,000	8,700	35,000	0	270		1		1- 24-15.2
118.004-3-14	Bisnett, Clifford W.	63,500	63,500	63,500	0	910		1		1- 5-13
90.043-1-12.11	Bisnett, Eve L.	60,000	30,400	60,000	0	260	W	1		1- 13-14.1
90.043-1-15.1	Bisnett, Eve L.	227,000	25,200	227,000	0	210	W	1		1- 65-11
118.004-2-8	Blackmer, Gregory S.	27,800	27,800	27,800	0	322		1		1- 55- 3

Parcel Id	Name	2015	2016		Res Pct	Prp Cls	O C	R S	T C	Account Nbr
		Total Av	Land Av	Total Av						
118.004-2-18	Blackmer, Gregory S.	104,000	20,100	115,200	0	210	1			1- 55- 4
120.001-4-6.2	Blackmer, Kay E.	25,000	15,500	25,000	0	270	1			
120.001-4-6.1	Blackmer, Rebecca	63,500	19,900	63,500	0	240	1			1- 53- 4
118.002-2-18.12	Bleau, Darlene	80,000	9,600	80,000	0	270	1			1- 44-4.1
90.035-3-9	Blevins, John L.	15,000	10,900	15,000	0	260	W 1			1- 62-12
90.043-1-6	Blevins, John L.	100,000	40,000	100,000	0	260	W 1			1- 72-14
135.001-1-4	Blevins, Paul M (Etal)	49,500	27,200	49,500	0	260	1			1- 61- 4
135.001-1-6	Blevins, Paul M (Etal)	43,000	37,600	43,000	0	240	1			1- 61- 3
134.002-1-12	Blevins, Paul M. (ETAL)	36,700	36,700	36,700	0	910	1			1- 61- 1
119.004-2-12	Blevins & et al, Paul M.	19,500	19,000	19,500	0	260	1			1- 37- 6
76.084-3-4	Bobbett, Daniel K.	183,000	10,200	183,000	0	210	1			
76.084-3-9	Boldt, Michael T.	180,000	9,700	180,000	0	210	1			
90.004-2-23	Bonnar, Kelly K.	120,000	8,000	120,000	0	210	1			1- 9- 1
90.002-3-39.1	Bonner, James S.	360,000	154,200	360,000	0	240	W 1			
90.004-2-19.111	Bonner, James S.	52,500	14,000	52,500	0	240	1			1- 42- 8.1
76.084-1-11	Bonner-Murray, Richelle L.	75,500	8,700	75,500	0	210	1			1- 30- 8
104.004-1-43.11	Bonno, Donald F (LU)	91,000	13,500	91,000	0	210	1			1- 6-12
119.004-2-5.2	Bonno, Eric A.	91,880	9,600	91,880	0	210	1			
104.002-1-13.12	Bonno, Eugene W.	85,000	9,600	85,000	0	270	1			
119.001-2-10	Bonno, Eugene W.	40,000	9,500	40,000	0	210	1			1- 44-15.2
104.004-1-42.2	Bonno, Leonard	114,500	9,300	114,500	0	210	1			1- 6-11
104.004-1-43.121	Bonno, Leonard G.	31,600	31,600	31,600	0	322	1			
119.002-1-1	Bonno, Leonard G.	10,600	8,300	10,600	0	910	1			1- 31- 6
119.002-1-15	Bonno, Leonard G.	6,600	6,600	6,600	0	910	1			1- 39- 6.2
119.002-1-19.1	Bonno, Leonard G.	15,100	15,100	15,100	0	910	1			1- 39- 6.4
104.002-1-20.22	Bonno, Michael A.	97,000	20,500	97,000	0	240	1			
104.004-1-43.122	Bonno, Scott F.	4,000	4,000	4,000	0	314	1			
104.004-1-45.1	Bonno, Scott F.	68,600	64,100	68,600	0	116	1			1- 17- 7.1
104.004-1-45.2	Bonno, Scott F.	127,000	9,600	127,000	0	210	1			1-17-7.2
104.004-1-50.1	Bonno, Scott F.	4,900	4,900	4,900	0	910	1			1- 41- 7.1
104.004-1-56.1	Bonno, Scott F.	10,000	7,000	10,000	0	312	1			1- 17- 6
120.001-4-14.2	Bourcy, Gwen E LeBeau	165,000	18,000	165,000	0	240	1			1- 28- 7.2
90.028-3-16.11	Bover Family Revocable Trust	122,000	29,000	152,000	0	260	W 1			1- 3- 3
104.004-1-62	Boyden, Shondel L.	140,000	9,800	151,600	0	210	1			
76.076-1-24	Boyea, Michael S.	74,000	10,000	74,000	0	210	1			1- 7- 8
118.002-2-6	Brabant, Richard	7,300	7,300	7,300	0	311	1			1- 24-13
118.002-3-7.12	Brabant, Richard A.	110,000	14,000	110,000	0	240	1			

Parcel Id	Name	2015	2016		Res Pct	Prp Cls	O C	R S	T C	Account Nbr
		Total Av	Land Av	Total Av						
89.004-2-9.2	Brabaw, Charles	25,000	5,700	25,000	0	270	1			1- 28-15.2
90.002-1-22.111	Bradfute Living Trust	9,900	9,900	9,900	0	311	W 1			1- 49-12.1
90.035-1-31	Bradfute Living Trust	7,100	7,100	7,100	0	314	1			
90.043-1-3.11	Bradfute Living Trust	3,000	3,000	3,000	0	314	1			1- 10- 8.11
90.004-1-18.11	Bradley, Heather L.	78,000	14,700	78,000	0	240	1			1- 22- 3.1
90.002-3-4	Bradshaw, Mary K.	62,000	40,100	62,000	0	260	W 1			1- 39-13
134.001-1-24	Brady, Scott	47,600	47,600	47,600	0	910	1			1- 7- 6
104.004-1-36.2	Brander, Dale J.	106,000	26,700	106,000	0	240	1			
119.003-1-5	Breen, Robert	26,500	17,800	26,500	0	260	1			1- 43- 8.11
118.002-3-5.2	Brewer, Brian	3,800	3,800	3,800	0	314	1			
118.002-3-4	Brewer, Brian L.	100,000	8,400	100,000	0	210	1			1- 7-12
119.001-1-17.1	Brewer, Brian L.	1,900	1,900	1,900	0	314	1			1- 7-10
119.001-1-27	Brewer, Brian L.	18,000	18,000	18,000	0	322	1			
76.084-2-14	Brewer, Jeffrey A.	48,500	5,800	48,500	0	210	1			1- 7-14
118.002-3-12	Brewer, Rick W.	76,000	8,700	76,000	0	210	1			1- 8-11
103.002-2-4.121	Brewer, Ricky	1,000	1,000	1,000	0	314	1			
118.002-3-7.111	Brewer, Ricky	76,700	76,700	76,700	0	322	1			1- 51- 1
118.002-3-8.1	Brewer, Ricky	23,100	23,100	23,100	0	120	1			1- 7-13
119.001-1-26	Brewer, Ricky	9,200	9,200	9,200	0	322	1			1- 8- 5
119.001-1-1.111	Brewer, Ricky W.	17,400	17,400	17,400	0	322	1			1- 33- 9.1
118.002-3-11.11	Brewer, William	120,000	54,300	120,000	0	240	1			1- 8- 3
118.002-3-11.12	Brewer, William A (LU)	850	850	850	0	314	1			
90.002-2-33	Bridgman, Donna-Jean	209,500	15,300	209,500	0	210	1			
90.002-2-12	Bridgman, Phillip	13,600	13,600	13,600	0	311	1			
90.002-2-14	Bridgman, Phillip	283,000	20,800	283,000	0	210	1			
90.002-2-15	Bridgman, Phillip	15,000	15,000	15,000	0	311	1			
90.003-1-8	Briggs, John A.	7,500	7,500	7,500	0	323	1			1- 50-10
90.003-1-4.1	Briggs, Joseph R.	51,100	9,300	51,100	0	210	1			1- 50- 9
90.002-2-44	Britt, David T.	216,000	18,800	216,000	0	210	1			
90.004-2-24	Brockway, Terrance (LU)	33,000	7,700	33,000	0	270	1			1- 52-11
90.002-1-8	Bronson, Daniel W.	10,500	10,500	10,500	0	321	1			1- 5- 2
91.001-5-1.1	Bronson, Daniel W.	85,000	15,500	85,000	0	240	1			1- 5- 3.1
90.027-2-2	Brooks, Alan R.	150,000	8,000	150,000	0	210	1			1- 4- 3
119.004-2-10	Brothers, Rudolph J.	58,000	31,900	58,000	0	113	1			1- 18-15
90.004-1-77	Brown, Earl	52,000	8,100	52,000	0	210	1			1- 28-12.2
105.003-7-1	Brown, Elizabeth R.	116,000	7,500	116,000	0	210	1			1- 9- 4
90.027-2-4	Brown, Geoffrey	160,000	59,200	160,000	0	210	W 1			1- 11- 2
Page Totals	Parcels		37	2,321,750	650,450	2,321,750				

Parcel Id	Name	2015	2016		Res Pct	Prp Cls	O C	R S	T C	Account Nbr
		Total Av	Land Av	Total Av						
90.002-1-26	Brown, John W. II.	115,000	12,100	115,000	0	210		1		
104.003-1-1.12	Brown, Joshua T.	14,800	2,000	14,800	0	312		1		
104.003-1-21	Brown, Joshua T.	83,000	4,400	83,000	0	210		1		1- 57- 5
90.004-1-6.2	Brown, Keegan F.	83,000	9,600	83,000	0	210		1		
90.004-2-5	Brown, Kyle A.	104,000	8,200	104,000	0	210		1		1- 60- 9
76.083-1-16	Brown, Paul	168,500	55,400	168,500	0	210	W	1		1- 48- 4
76.083-1-15	Brown, Paul L.	81,000	6,400	81,000	0	411		1		1- 44- 8
76.083-1-22	Brown, Richard	85,000	10,400	85,000	0	210		1		1- 48- 5
76.004-4-4	Brown, Ronald V.	104,000	5,700	104,000	0	210		1		1- 15-11.2
118.004-3-5.1	Brown, Vernon K. Jr.	65,000	8,200	65,000	0	270		1		1- 12-13.2
90.004-1-21	Brown's Bridge Enterprises, Inc	106,000	9,400	106,000	0	464		1		1- 22- 2
90.004-2-40.111	Brown's Bridge Enterprises, Inc	24,000	24,000	24,000	0	330		1		1- 31- 9.33
90.004-2-40.112	Brown's Bridge Enterprises, Inc	55,000	8,300	55,000	0	449		1		1- 31-9.7
76.004-4-29	Bruce, Lauren E.	70,700	10,600	70,700	0	210		1		1- 42- 6
104.002-1-37.1	Brunet, Cheryl	43,000	15,700	43,000	0	240		1		1- 10-10
90.043-1-25	Buckley, Randi J.	84,000	6,900	84,000	0	210		1		1- 47-10
118.004-3-17	Buda, James C.	68,000	47,700	68,000	0	240		1		1- 27- 5.1
118.004-3-18	Buda, James C.	1,700	1,700	1,700	0	314		1		1- 21- 8
118.004-3-19	Buda, James C.	3,500	3,500	3,500	0	314		1		1- 27- 5.2
118.004-3-22.2	Buda, James C.	30,000	10,800	30,000	0	425		1		
89.004-2-7.11	Bullock, Harold J.	88,200	7,000	88,200	0	210		1		1- 9- 8
90.051-2-1	Burcume, Jeffrey	120,000	9,400	120,000	0	210		1		1- 11-12.2
90.043-1-29	Burcume, Thomas	128,000	6,100	128,000	0	210		1		1- 3-14
90.051-1-6	Burcume, Thomas J. Jr.	77,300	13,900	77,300	0	210		1		1- 69-12
103.004-2-39	Burdick, Theresa	2,600	2,600	2,600	0	314		1		1-42-3.1
104.003-1-10	Burdick (Deceased), Warren	48,000	35,500	48,000	0	271		1		1- 10- 2
76.004-4-33.2	Burgoyne, Donald G.	95,000	7,400	95,000	0	210		1		1- 2-11.12
120.001-4-13	Burke, Randy L.	26,100	26,100	26,100	0	910		1		1- 9- 2
90.028-3-33	Burkett, David W (LU)	51,900	12,400	51,900	0	270		1		1- 75-14
90.002-4-2.13	Burns, Cynthia A.	20,000	8,600	20,000	0	270		1		
119.004-1-1.2	Burns, Frank R.	65,000	17,500	65,000	0	210		1		1- 41-11
104.001-2-22.22	Burns, Kermit P.	10,400	5,400	10,400	0	260		1		1- 52-13.22
119.002-2-24	Burns, Rex T. Sr.	49,900	19,000	49,900	0	240		1		1- 35-13
90.003-1-10.11	Burns, Robert	6,100	6,100	6,100	0	105		1		1- 2- 6
90.002-1-14.1	Burns, Robert J.	90,800	15,400	90,800	0	210		1		1- 49-11
119.002-2-22.3	Burns, Russell D.	16,000	8,700	16,000	0	210		1		1-46-7.12
76.084-2-1.11	Burrows, Ann M.	139,500	41,000	139,500	0	210		1		1- 47- 6

Parcel Id	Name	2015	2016		Res Pct	Prp Cls	O C	R S	T C	Account Nbr
		Total Av	Land Av	Total Av						
90.004-1-30.3	Burt, Thomas	8,100	8,100	8,100	0	322	1			1- 49-10.3
76.084-1-18	Busch, Gary D.	120,000	10,500	120,000	0	411	1			1- 80-13
76.084-2-8	Busch, Gary D.	79,000	3,700	79,000	0	210	1			1- 68-15
76.084-2-9	Busch, Gary D.	80,000	5,400	80,000	0	210	1			1- 62- 9
133.002-2-3	Bushaw, Gary	72,800	8,500	72,800	0	210	1			1- 16- 5
133.002-2-5	Bushaw, John	5,000	5,000	5,000	0	311	1			1- 74-12
133.002-2-19.2	Bushaw, John M.	16,110	16,110	16,110	0	322	1			
103.004-2-23	Bushaw, John & Nancy	150,000	29,700	150,000	0	240	1			1- 44-15.1
133.002-2-18	Bushaw, Lucille	9,000	9,000	9,000	0	321	1			1- 19- 1
133.002-2-19.1	Bushaw, Lucille	56,000	27,100	56,000	0	240	1			1- 10- 9
90.028-2-16	Butterfield, Elizabeth A (LU)	49,000	7,500	49,000	0	210	1			1- 61- 6
90.028-3-24	Butterfield, Elizabeth A (LU)	6,900	6,900	6,900	0	314	W 1			1- 61- 2
90.028-3-25	Butterfield, Elizabeth A (LU)	52,500	19,100	52,500	0	260	1			1- 60-14
135.001-1-3	Butterfield, Gary	1,000	1,000	1,000	0	323	1			1- 56- 9
90.043-1-5	Cady, Deborah A.	168,000	83,800	168,000	0	210	W 1			1- 57- 6
103.002-2-17.1	Caldwell, Raymond F.	190,000	10,900	190,000	0	210	1			
89.004-2-14.11	Cambridge, Mark	26,600	26,600	26,600	0	120	1			1- 8-14
90.003-1-46.1	Cambridge, Mark	341,700	45,400	355,700	0	112	1			1- 8-13.1
90.001-2-6.112	Cameron, Brian P.	101,000	9,400	101,000	0	210	1			
90.027-2-17	Cameron, Jason B.	166,500	10,200	166,500	0	210	1			1- 16- 8
90.027-2-5	Cameron, Steven R.	148,000	43,400	148,000	0	210	W 1			1- 11- 3
90.001-2-6.111	Cameron Revocable Trust, Susan A.	76,000	44,200	76,000	0	270	1			1- 8- 7.1
104.003-1-15.12	Camp, Kathleen S.	80,000	8,500	80,000	0	270	1			
104.003-1-15.2	Camp, Randy R.	140,000	9,700	140,000	0	210	1			1- 46-1.12
104.003-1-17	Camp, Robert	87,000	9,600	87,000	0	210	1			1- 11- 8
104.001-2-39	Camp, Rose A (LU)	82,000	8,200	82,000	0	210	1			1- 11- 7
103.004-2-15.1	Camp, Sharon J (LU)	37,300	37,300	37,300	0	321	1			1- 46- 1.11
104.003-1-15.11	Camp, Sharon J (LU)	47,500	21,800	47,500	0	240	1			1- 46- 1.11
90.002-5-14	Cania, Salvatore	160,000	11,200	160,000	0	210	1			1- 53-14.3
89.004-2-7.12	Capella, Tyler	56,600	5,200	56,600	0	220	1			
103.002-2-1.3	Capella, Tyler	132,000	9,000	132,000	0	210	1			1- 45- 4.13
90.051-2-2	Capone, Anthony Theodore	51,000	12,400	51,000	0	210	1			1- 11-12.1
90.028-2-17.1	Caraballo, Juan M.	70,000	8,600	70,000	0	210	1			1- 64- 3
104.004-3-1	Carberry, John	175,000	33,100	175,000	0	240	1			
90.002-4-3	Cardinell, Jack	4,300	4,300	4,300	0	314	1			1- 14-12
90.004-2-33	Carey, Jay J.	88,000	5,700	88,000	0	210	1			1- 4- 5
104.001-1-20.1	Carr-Marino, Betty J.	98,500	21,200	98,500	0	240	1			1- 7- 4

Parcel Id	Name	2015	2016		Res Pct	Prp Cls	O C	R S	T C	Account Nbr
		Total Av	Land Av	Total Av						
90.002-5-11	Carrara, Maureen J.	98,000	9,800	98,000	0	210	1			1- 53- 4.4
119.004-1-3.2	Carrier, Brad	35,000	9,000	35,000	0	270	1			
89.004-2-22	Carrier, Emily P.	81,500	6,700	81,500	0	220	1			1- 17- 1
119.004-1-3.1	Carrier, Richard	70,000	18,900	70,000	0	270	1			1- 12- 3
90.028-2-15	Carroll, Elizabeth A (LU)	3,400	3,400	3,400	0	311	1			1- 60-15
90.051-1-4	Caruso, Thomas J.	99,500	54,400	99,500	0	210	W 1			1- 57-13.1
104.002-1-10.22	Cary, Michael O.	195,000	8,600	195,000	0	210	1			
90.027-2-12	Cary, Norma S.	141,000	7,400	141,000	0	210	1			1- 20-14
90.002-6-1.1	Caskinett, Kevin	42,000	9,000	42,000	0	270	1			1- 81- 1.2
90.028-2-21	Casler, Aaron B.	75,000	20,000	78,100	0	210	1			1- 48- 7
119.001-2-6.1	Casolaro, Carmen F.	40,000	21,600	40,000	0	260	1			1- 43- 6.91
90.004-1-41	Caster, Clayton	52,000	5,900	52,000	0	210	1			1- 12- 7
90.004-1-42.11	Caster, Clayton	103,000	67,200	103,000	0	240	1			1- 69-10
104.002-1-39.12	Caster, Melita	11,400	11,400	11,400	0	323	1			
104.002-1-39.111	Caster, Melita	61,500	61,500	61,500	0	322	1			1- 69-11.11
90.004-1-42.12	Caster, Victor	80,000	8,500	80,000	0	270	1			
119.001-1-2	Caswell, George	9,600	9,600	9,600	0	322	1			1- 7-15.1
119.001-1-3	Caswell, George	3,400	3,400	3,400	0	314	1			
119.001-1-4	Caswell, George	36,400	32,400	36,400	0	240	1			1- 8- 2
118.004-3-8	Caswell, Odena (LU)	84,000	6,100	84,000	0	270	1			1- 12-12
118.004-3-12	Caswell, Odena (LU)	4,600	4,600	4,600	0	314	1			1- 12-14
90.027-2-29	Cayward, Richard C. Jr.	105,000	9,700	105,000	0	210	1			
90.002-1-10.111	Cayward, Richard C. Jr..	21,300	21,300	21,300	0	322	1			1- 50-14
119.003-1-2	Certera, Charles C.	27,700	27,700	27,700	0	910	1			1- 55- 5
119.003-1-3.1	Certera, Charles C.	95,000	8,100	95,000	0	210	1			1- 13- 6
119.003-1-3.2	Certera, Charles C.	26,200	26,200	26,200	0	322	1			
119.003-1-4	Certera, David	3,600	3,600	3,600	0	314	1			1- 42- 1
90.001-2-7.1	Chambers, Steven	14,900	14,900	14,900	0	321	1			1- 71- 4
90.001-2-8	Chambers, Steven	12,500	12,500	12,500	0	910	1			1- 71- 5
90.004-2-34	Champney, Kathleen	155,500	8,100	155,500	0	210	1			1- 13-11.1
90.003-1-6.1	Charamella, John	89,000	24,500	89,000	0	240	1			1- 8- 8
104.003-1-14.2	Charleson, David P.	78,000	8,300	78,000	0	210	1			
90.003-1-15.2	Charleson, Donald Jr.	56,300	12,600	56,300	0	270	1			
103.004-2-21.1	Charleson, Lyle	75,000	23,600	75,000	0	240	1			1- 13-13
105.001-1-7.212	Charleson, Sally A.	70,000	10,000	70,000	0	270	1			
76.004-4-32	Charlson, Alan	22,000	10,200	22,000	0	270	1			1- 72-13
120.001-4-9.1	Charpentier, Matthew	56,300	41,900	56,300	0	260	1			1- 39- 5

Parcel Id	Name	2015	2016		Res Pct	Prp Cts	O C	R S	T C	Account Nbr
		Total Av	Land Av	Total Av						
105.003-7-2.11	Chase, Kenneth	52,400	52,400	52,400	0	105	1			1- 66-13.21
104.002-1-21	Chase, Kenneth A.	87,000	21,900	87,000	0	240	1			1- 23- 1
105.001-1-7.211	Chase, Kenneth A.	24,700	24,700	24,700	0	105	1			1- 66-10.21
90.051-1-3	Chase, Peter A.	55,000	44,100	55,000	0	270	1			1- 39- 1
90.051-1-5	Chase, Peter A.	95,300	10,000	95,300	0	210	1			1- 57-13.2
104.002-1-40.2	Cheney, Basil W.	19,700	19,700	19,700	0	323	1			1- 42-15.2
118.002-2-10.1	Chiarenzelli, Jeffrey R.	85,000	29,700	85,000	0	240	1			1- 9-11.2
76.084-3-8	Chiarenzelli, Valerie K.	183,000	9,800	183,000	0	210	1			
90.035-1-13	Chichester, Seth E (LU)	150,000	8,800	150,000	0	210	1			
103.004-2-32.1	Chisholm, Scott D.	15,500	15,500	15,500	0	322	1			9-999-73
90.051-2-6	Chism, Joseph M.	65,000	8,100	65,000	0	210	1			1- 14-11
90.004-1-30.421	Christy, Jessica L.	35,000	9,600	35,000	0	270	1			
104.001-1-22	Christy, Robert J.	110,000	36,500	110,000	0	240	1			1- 44- 5
90.004-1-48.1	Churco, John H.	100,000	8,600	100,000	0	210	1			1- 17- 3
90.043-1-24	Clark, Amy J.	73,000	6,100	73,000	0	210	1			1- 7- 2
90.003-1-13.12	Clark, Randy W.	25,000	10,300	25,000	0	270	1			
90.027-2-6	Clark, Richard	151,500	13,500	151,500	0	210	W 1			1- 14- 8
90.002-2-30	Clark, Richard W.	171,500	17,400	171,500	0	210	1			
91.001-5-7	Clary, Mary E.	117,000	73,800	117,000	0	210	W 1			1- 2-13
90.002-1-1	Clemons, Daniel L.	6,000	6,000	6,000	0	321	1			1- 44- 6
90.002-1-18	Clemons, Daniel L.	5,775	5,775	5,775	0	321	1			1- 71-16
76.084-2-35.12	Cliff, Michael G.		32,800	35,000	0	270	W 1			
90.002-4-2.14	Clough, Frederick	20,000	8,900	20,000	0	270	1			
90.002-4-2.111	Clough, Frederick W (LU)	128,700	72,500	128,700	0	240	1			1- 14-13.1
90.002-4-6	Clough, Jeffrey	3,700	3,700	3,700	0	322	1			
90.004-1-66.2	Clough, Jeffrey	33,000	9,000	33,000	0	270	1			
90.004-1-70	Clough, Kimberly	35,000	8,700	35,000	0	270	1			
90.002-4-5.1	Clough, Lloyd A.	5,600	5,600	5,600	0	322	1			1- 81-1.5
90.004-1-1.1	Clough, Lloyd A.	80,000	14,500	80,000	0	210	1			1- 15- 1
90.002-4-2.112	Clough, Nicholas J.	66,800	8,800	66,800	0	210	1			
90.002-4-2.12	Clough, Roy W.	70,000	9,000	70,000	0	210	1			
* 90.004-1-66.111	Clough, Virginia E.	45,660	45,660	45,660	0	322	1			1- 81- 1.1
90.004-1-86	Clough, Virginia E.		31,660	31,660	0	322	1			1- 81- 1.1
90.002-4-2.2	Clough, William	30,000	8,700	30,000	0	270	1			
104.002-1-38	Cole, Kevin P.	123,000	17,400	123,000	0	240	1			1- 69-11.2
118.002-3-17.1	Cole, Mary L.	89,700	10,400	89,700	0	210	1			1- 24-14.1
118.004-3-2.1	Cole, Zachary A.	40,000	8,800	40,000	0	210	1			1- 63-10

Parcel Id	Name	2015	2016		Res Pct	Prp Cts	O C	R S	T C	Account Nbr
		Total Av	Land Av	Total Av						
90.004-1-28.1	Coleman, Richard A.	71,000	8,600	71,000	0	210	1			1- 15- 6
90.004-1-68	Coleman, Richard A.	6,500	6,500	6,500	0	314	1			
76.004-3-4	Collins, Christopher	94,200	6,100	94,200	0	210	1			1- 36- 1
90.004-2-26	Collins, Edward S.	75,000	6,900	75,000	0	210	1			1- 72-10
76.004-4-43.1	Collins, Gary P.	50,000	15,600	50,000	0	312	1			1-15-11.131
76.004-4-43.3	Collins, Gary P.	2,200	2,200	2,200	0	323	1			
103.002-5-1.1	Collins, Gary P.	226,000	10,700	226,000	0	240	1			1- 45- 3.2
90.004-1-24	Collins, Geraldine D.	12,100	12,100	12,100	0	314	1			1- 28-12.12
90.004-1-25	Collins, Geraldine D.	260,000	8,200	260,000	0	210	1			1- 28-12.13
104.002-1-41.1	Collins, Philip D.	100,000	8,500	100,000	0	210	1			1- 99- 9
91.003-1-3.211	Collins, Philip M.	160,000	8,600	160,000	0	210	1			1- 73- 4.2
90.004-1-78	Collins, Phillip M.	4,900	4,900	4,900	0	314	1			1- 28-12.14
90.002-3-26.11	Collins, Steven W.	198,000	43,200	198,000	0	210	W 1			1- 16- 1
103.004-2-30	Collins, William P.	7,500	7,500	7,500	0	323	1			1- 6- 7
90.004-1-44.1	Colt, John	96,900	50,900	96,900	0	210	1			1- 15-14
118.004-3-36	Commella, Adam	65,500	16,200	65,500	0	240	1			
90.035-1-19.2	Connelly, Adam J.	8,000	8,000	8,000	0	311	1			
90.035-1-19.1	Connelly, Stephen B.	125,000	10,600	125,000	0	210	1			1- 49-12.11
90.035-1-37	Connelly, Stephen B.	53,000	30,000	53,000	0	260	1			1- 38-12.1
119.002-1-11.2	Conto, Jeffrey J. (ETAL)	68,000	29,500	68,000	0	240	1			1- 35- 8.3
90.004-1-81	Cook, Judy M.	175,000	8,700	175,000	0	210	1			1- 35-12
119.002-2-20	Cooks Corners Cemetery	15,000	15,000	15,000	0	695	8			8- 81- 7
119.002-2-21	Cooks Corners Community	22,000	6,600	22,000	0	534	8			8- 80-14
119.002-2-8	Coots, Brian	151,000	19,300	151,000	0	240	1			1- 16- 6.2
119.002-2-10.2	Coots, Brian	5,600	5,600	5,600	0	910	1			1- 16- 6.32
105.001-1-7.11	Coots, Brian D.	55,000	15,000	55,000	0	312	1			1- 66-10.1
119.002-2-9	Coots, Daniel	11,600	11,600	11,600	0	910	1			1- 16- 6.1
119.002-2-10.1	Coots, Douglas	37,000	12,900	37,000	0	210	1			1- 16- 6.31
76.084-1-4	Corbett, Judith A.	90,000	7,800	90,000	0	210	1			1- 59- 3
119.004-2-6.21	Corbine, Debra L.	94,500	8,700	94,500	0	210	1			1- 9-14.12
118.002-3-17.2	Cordwell, Wayne A.	143,000	20,800	143,000	0	240	1			1- 24-14.2
119.001-2-26	Corse, Michael D.	75,000	23,200	75,000	0	240	1			1- 32-11
90.003-1-15.12	Cota, Chester L. II.	40,000	10,000	40,000	0	270	1			
103.002-2-7.1	Cougler, Joey G.	41,600	33,900	41,600	0	240	1			1- 16-12
76.076-1-6	Countryman, Richard J.	29,000	10,200	29,000	0	270	1			1- 42- 7
90.002-3-28	Criscitello, Richard	138,500	48,200	138,500	0	260	W 1			1- 13-15
76.084-2-27.1	Cross, Eugene H.	120,000	9,800	120,000	0	210	1			1- 52-10

Parcel Id	Name	2015	2016		Res Pct	Prp Cls	O C	R S	T C	Account Nbr
		Total Av	Land Av	Total Av						
119.004-2-23	Cross, Ivan (Etal)	29,100	29,100	29,100	0	910	1			1- 17- 5
118.004-3-22.1	Cross, Shane A.	70,000	11,000	70,000	0	210	1			1- 44-10
104.001-1-10.121	Crowell, David R.	125,000	21,200	125,000	0	240	1			
104.001-2-32	Crowell, David R.	68,500	7,500	68,500	0	210	1			1- 17- 9
104.001-2-35.2	Crowell, David R.	10,600	10,600	10,600	0	105	1			
104.001-1-3.111	Crowell NY Holdings Trust	59,500	59,500	59,500	0	105	1			1- 51- 7.3
104.001-1-12.31	Crowell NY Holdings Trust	28,300	28,300	28,300	0	322	1			
90.027-1-1	Cruikshank, James	200,000	10,800	200,000	0	210	1			1- 64-11
105.001-1-12	Crump, Darrin O.	90,000	9,600	90,000	0	210	1			1- 66-10.3
120.001-4-5.1	Cunningham, Sean	60,600	10,600	60,600	0	210	1			1- 20- 5.2
119.003-1-9.2	Curran, Gerald	3,900	3,900	3,900	0	314	1			
104.004-1-63	Curry, Robert A.	70,000	24,100	70,000	0	270	1			
103.002-4-1	Curtis, Duane	900	900	900	0	314	1			1- 1-13.2
134.002-1-7	Curtis, Duane	52,500	33,800	52,500	0	260	1			1- 33-11
103.004-2-33.11	Curtis, Duane H.	135,000	39,800	135,000	0	120	1			1- 1-13.1
103.004-2-37.11	Curtis, Duane H.	6,000	6,000	6,000	0	321	1			1- 45- 3.13
90.003-1-41.1	Cutway, Carter K.	42,000	16,700	42,000	0	240	1			1- 36-15.1
90.004-2-14	Cyrus, Tandy L.	9,000	3,500	9,000	0	312	1			1- 18- 3
90.004-2-15	Cyrus, Tandy L.	91,000	8,100	91,000	0	210	1			1- 18- 5
104.001-2-7.1	Dafoe, Timothy J.	23,000	8,900	23,000	0	270	1			1- 4-14
119.003-1-23	Dafoe, Veronica J (LU)	21,500	16,300	21,500	0	312	1			1- 18- 1
104.004-1-57	Dalton, Betty	157,300	39,500	157,300	0	240	1			1- 39- 4
104.004-1-58	Dalton, Betty	85,000	5,800	85,000	0	210	1			1- 45-13
90.002-2-38	Dangremond, Donald R.	240,000	57,100	240,000	0	210	W 1			1- 55-1.5
104.056-1-11	Daniels, Barbara J.	57,000	3,200	57,000	0	210	1			1- 7- 9
134.001-1-17	Davis, Bruce A (LU)	30,000	23,000	30,000	0	910	1			1- 18- 6
120.003-3-16.11	Davis, David A.	92,000	27,900	92,000	0	116	1			1- 18-11.1
133.002-2-2.2	Davis, Jennifer M.	78,000	10,200	78,000	0	270	1			
119.004-2-28.1	Davis, Mark A.	128,000	35,800	128,000	0	240	1			1- 18-10.2
104.004-1-21	Davis, Sandra R.	16,300	16,300	16,300	0	910	1			1- 9- 7
119.004-2-25.212	Dawson, Matthew J.	32,000	22,600	32,000	0	240	1			
105.001-1-4	De Lauro, Carol	22,300	22,300	22,300	0	322	1			1- 19- 6
119.002-2-30	Dealy, Anne L.	65,000	26,700	65,000	0	240	1			1- 56-12
104.001-2-18	Dean, Charles P.	55,000	8,300	55,000	0	210	1			1- 76- 1
118.004-3-33	Dean, James F.	27,100	22,100	27,100	0	260	1			1- 15- 9
133.002-2-8	Dean, James F.	131,950	65,700	131,950	0	240	1			1- 19- 2
90.003-1-13.21	Degagne, Jeanne	38,800	8,000	38,800	0	270	1			1- 45- 8.2
Page Totals	Parcels		37	2,452,150	754,700	2,452,150				

Parcel Id	Name	2015	2016		Res Pct	Prp Cls	O C	R S	T C	Account Nbr
		Total Av	Land Av	Total Av						
104.002-1-29.1	DeJoy, Conrad T. Jr.	95,000	11,700	95,000	0	210	1			1- 17- 2
90.002-1-22.21	Delosh, Helena I.	3,500	3,500	3,500	0	311	1			
90.035-1-39	Delosh, William D.	138,500	30,000	138,500	0	210	W 1			1- 32-12.1
104.001-3-3	Demarais, Robert R.	6,800	6,800	6,800	0	322	1			
104.002-1-32.21	Demarais, Robert R.	160,000	14,700	160,000	0	240	1			1- 54- 5.4
90.028-3-13	Demarest, David R.	63,000	18,900	63,000	0	260	1			1- 28-11
134.001-1-12.12	Demers, David D.	50,000	3,300	50,000	0	270	1			
134.001-1-18	Demers, Hector H.	13,100	13,100	13,100	0	322	1			1- 19-10
134.001-1-19	Demers, Hector H.	12,700	12,700	12,700	0	323	1			1- 19- 9
134.001-1-23.2	Demers, John C.	55,000	34,900	55,000	0	260	1			
76.004-4-2	Demo, Katherine L (Etal)	6,000	6,000	6,000	0	321	1			1- 43-15
90.035-1-24	Demo, Nancy J.	133,500	8,600	133,500	0	210	1			1-66-9.24
103.004-2-18	Den Bleyker, John	78,500	11,800	78,500	0	210	1			1- 19-11
90.035-3-7	Deno, Frederick C (Etal)	52,500	16,300	52,500	0	260	W 1			1- 19-12.1
90.035-3-6	Deno, Lawrence E. Jr.	67,500	30,600	67,500	0	260	W 1			1- 19-13.1
76.076-1-17.1	Deon, Shawn F.	40,000	4,500	40,000	0	210	1			1- 75- 5
90.002-3-10	Deon Family Trust, Gladys	119,000	16,600	119,000	0	210	W 1			1- 19-15
90.028-5-1	DeRitis, Mark J.	172,000	8,800	172,000	0	210	1			
104.056-1-23	Deshane, Randi Rae	35,000	5,800	35,000	0	270	1			1- 20- 3
118.002-2-19.1	Dominy, David M.	93,000	21,300	93,000	0	240	1			1- 67- 8
105.003-7-5	Dominy, Henry	133,000	17,600	133,000	0	240	1			1- 20- 9
104.001-1-15	Dominy, Henry D.	75,000	8,500	75,000	0	210	1			1- 6- 2
90.004-2-21.2	Donovan, Michael	52,600	11,500	52,600	0	210	1			1- 31- 8.2
90.004-2-21.3	Donovan, Rebecca L.	67,500	12,400	67,500	0	210	1			1- 31- 8.3
90.004-2-43.1	Dougherty, Mark	18,600	10,500	18,600	0	312	1			
90.004-2-31	Dougherty, Mark J.	97,000	7,200	97,000	0	210	1			1- 31- 9.12
90.004-2-32.12	Dougherty, Mark J.	1,600	1,600	1,600	0	314	1			
90.004-1-18.212	Dow, Steven F.	44,000	8,500	44,000	0	210	1			
104.003-1-2.1	Dowdle, Cathy	117,000	16,000	117,000	0	210	1			1- 1-12
104.003-1-2.2	Dowdle, Justin A.	75,000	8,300	75,000	0	210	1			
90.027-2-15	Dowell, Demetrius L.	140,000	10,000	140,000	0	210	1			1- 30- 1
90.002-2-45	Dowman, Robert I.	265,000	18,900	265,000	0	210	1			
90.027-2-21.1	Doyle, Timothy	6,600	6,600	6,600	0	311	1			1- 53-12
76.084-2-7	Driscoll, Randy	80,000	3,400	80,000	0	210	1			1- 56- 8
119.004-2-18.2	Dumas, Christopher	8,400	8,400	8,400	0	314	1			1- 64- 8.3
76.004-4-39	Dumont, Chris	6,400	6,400	6,400	0	323	1			1- 11- 6
76.004-4-41	Dumont, Chris	5,000	5,000	5,000	0	323	1			

Parcel Id	Name	2015	2016		Res Pct	Prp Cls	O C	R S	T C	Account Nbr
		Total Av	Land Av	Total Av						
76.004-4-34	Dumont, Chris A.	35,000	11,800	35,000	0	270	1			1- 49- 3
119.002-2-35	Dumoulin, Ronald	16,500	16,500	16,500	0	910	1			1- 26- 9
104.056-1-17	Dumoulin, Ronald J.	26,500	26,500	26,500	0	105	1			1-26- 7.211
104.056-1-18	Dumoulin, Ronald J.	4,300	4,300	4,300	0	314	1			1- 26- 8
135.001-1-2	Dumoulin, Ronald J.	42,500	42,500	42,500	0	910	1			1- 26-10
119.003-1-11	Duncan, Bruce	42,500	19,200	42,500	0	260	1			1- 52- 7
90.028-1-22	Earle, Paul E (LU)	4,000	4,000	4,000	0	311	1			1- 38-10
90.028-1-23	Earle, Paul E (LU)	55,000	8,100	55,000	0	210	1			1- 38- 9
91.001-5-13.1	Eastwood, Bruce H.	160,000	40,800	160,000	0	210	W 1			1- 21- 4
91.001-5-12	Eastwood, Harold (LU)	72,500	17,300	72,500	0	270	W 1			1- 21- 3
90.035-2-1	Eden, Zoe	69,000	6,400	69,000	0	210	1			1- 64-15
119.001-2-1	Edwards, Jennifer A.	40,900	40,900	40,900	0	910	1			1- 21- 7
119.001-1-21	Eells, Donald F.	15,000	7,200	15,000	0	270	1			1- 7-15.2
76.004-4-44	Eggleston, Michael L.	68,700	8,700	68,700	0	210	1			
90.028-2-4.1	Elliott, Garnet W.	6,500	6,500	6,500	0	311	1			1- 58- 1
90.028-3-18	Elliott, Garnet W.	71,000	18,300	71,000	0	210	1			1- 63- 7
90.028-3-20	Ellis, David W.	127,500	19,100	127,500	0	210	1			1- 53- 9
118.002-2-18.13	Ellison, Todd M.	111,200	10,500	111,200	0	210	1			1- 44-4.1
104.002-1-13.112	Emburey, Lisa	72,000	8,600	72,000	0	270	1			
118.004-2-27	Emerson, James J.	7,800	7,800	7,800	0	314	1			1- 32-19
90.028-3-31.1	Enslow, William	60,000	9,600	60,000	0	210	1			1- 21-13
119.002-2-18.11	Erdner, Raelyn	50,000	8,400	50,000	0	210	1			1- 49-13.11
76.004-4-20.11	Erie Boulevard Hydropower	10,400,000	1,352,900	10,400,000	0	874	6 E			6- 77- 4.11
90.028-1-29	Erie Boulevard Hydropower	10,500	10,500	10,500	0	380	6 E			
90.028-3-21	Erie Boulevard Hydropower	13,400	13,400	13,400	0	380	6 E			
91.001-5-23	Erie Boulevard Hydropower	21,600	21,600	21,600	0	380	W 6 E			
91.003-1-1.2	Erie Boulevard Hydropower	14,239,309	1,238,480	14,239,309	0	874	6 E			
118.004-2-4	Erlichman, Joseph S.	12,500	12,500	12,500	0	910	1			1- 21- 1
90.035-1-44	Eseltine, Wayne	400	400	400	0	314	1			
105.001-1-7.13	Exware, Daryl J.	7,300	7,300	7,300	0	314	1			
105.001-1-8	Exware, Daryl J.	53,000	7,800	53,000	0	210	1			1- 33-10
120.001-4-11	Falardeau, Gregory L.	16,600	16,600	16,600	0	321	1			1- 19- 5
104.004-1-18.2	Fallon, Bruce C.	116,000	8,500	116,000	0	210	1			1- 22-1.2
104.004-1-18.11	Fallon, Bruce C.	22,200	22,200	22,200	0	910	1			1- 22- 1.1
90.004-1-73	Farnes, Janet M.	60,000	8,600	60,000	0	270	1			1- 22- 3.21
90.002-5-3.1	Farnham, Mary	127,500	10,400	127,500	0	210	1			
90.004-1-74	Farns, Thomas V.	82,000	24,600	82,000	0	240	1			
Page Totals	Parcels		37	26,340,709	3,098,780	26,340,709				

Parcel Id	Name	2015	2016		Res Pct	Prp Cls	O C	R S	T C	Account Nbr
		Total Av	Land Av	Total Av						
118.002-2-23	Farnsworth, James	28,000	8,900	28,000	0	270	1			
118.004-3-16	Farr, Morgan (ETAL)	35,000	19,700	35,000	0	260	1			1- 12-15
119.003-1-21	Farr, Morgan (ETAL)	42,100	42,100	42,100	0	910	1			1- 13- 1
133.002-2-7	Farr, Morgan (ETAL)	2,200	2,200	2,200	0	314	1			1- 12- 9
119.003-1-22	Farr, Spencer	19,300	19,300	19,300	0	910	1			1- 6- 3
90.028-3-22.1	Fay, David S (Trustee)	79,500	28,500	79,500	0	260	W 1			1- 22- 5
76.076-1-22	Fayette, Chad P.	108,000	11,200	108,000	0	210	1			1- 11-15.2
90.004-2-32.111	Felix, Jason P.	130,000	10,000	130,000	0	210	1			1- 31- 9.2
90.004-2-32.112	Felix, Jason P.	3,500	3,500	3,500	0	311	1			
90.003-1-29.21	Ferguson, Jesse J.	70,200	16,600	70,200	0	210	1			
104.004-1-36.1	Ferrar, Douglas	23,200	23,200	23,200	0	322	1			1- 55-11
118.004-2-14	Fifield, Gerald	45,000	21,600	45,000	0	270	1			1- 22- 8
104.001-1-5.23	Filiatrault, Bradley J.	76,400	9,900	76,400	0	210	1			
104.001-1-5.21	Filiatrault, Bradley J (LU)	14,000	14,000	14,000	0	105	1			
90.028-1-27	Finnigan, Lorraine Emmons	63,000	26,200	63,000	0	260	1			1- 21-11
104.004-1-14	Fisher, Jerry	80,000	8,500	80,000	0	210	1			1- 36-12.2
119.001-1-17.4	Flanagan, Gene	60,000	8,700	60,000	0	270	1			
119.001-1-22.12	Flanagan, Jeffrey	75,000	8,900	75,000	0	210	1			
119.001-1-22.112	Flanagan, Jeffrey	30,600	8,700	30,600	0	270	1			
119.001-1-17.2	Flanagan, John	18,500	8,500	18,500	0	270	1			
118.002-2-7.1	Flanagan, Joseph L (LU)	53,000	8,600	53,000	0	210	1			1- 23- 3
119.001-1-22.2	Flanagan, Larry	30,000	8,700	30,000	0	270	1			
119.004-2-17.2	Flanagan, Stanley J.	50,000	9,500	50,000	0	270	1			1- 13-11.2
118.002-2-18.2	Flanagan, Susan	65,000	13,200	65,000	0	270	1			1- 44-4.2
90.002-4-7	Fleury, Debra J.	3,800	3,800	3,800	0	322	1			
90.004-1-87	Fleury, Matthew D.		14,000	41,000	0	312	1			
90.043-1-30.1	Fleury, Matthew J.	87,000	8,500	87,000	0	210	1			1- 10-15.2
90.004-1-4.12	Fleury, Michael E.	43,000	8,900	43,000	0	270	1			
103.002-2-15	Fobare, Steven	63,000	14,000	63,000	0	240	1			
* 119.004-2-6.111	Foley, Sandra	17,300	17,300	17,300	0	322	1			1- 9-14.11
* 119.004-2-6.113	Foley, Sandra	128,000	16,700	128,000	0	280	1			
* 119.004-2-33	Foley, Sandra		17,300	17,300	0	210	1			1- 9-14.11
119.004-2-33.1	Foley, Sandra		16,700	91,900	0	210	1			1- 9-14.11
119.004-2-36	Foley, Sandra		1,200	44,700	0	280	1			
* 119.004-2-37	Foley, Sandra		1	1	0	314	1			
90.027-2-16	Foote, William P.	120,000	9,400	120,000	0	210	1			1- 56- 7
90.028-4-1	Ford, Mark A.	128,000	7,500	128,000	0	210	1			

Parcel Id	Name	2015	2016		Res Pct	Prp Cls	O C	R S	T C	Account Nbr
		Total Av	Land Av	Total Av						
104.002-1-13.111	Ford, Martha D.	38,500	38,500	38,500	0	311	1			1- 14- 6
90.004-1-20	Ford, William	140,000	9,200	140,000	0	210	1			1- 22-11
91.001-5-6	Ford, William	55,000	39,700	55,000	0	260	W 1			1- 20- 8
76.084-1-9	Foster, Charles E.	127,000	7,400	127,000	0	210	1			1- 30-13
76.084-1-10	Foster, Charles E.	5,700	5,700	5,700	0	311	1			1- 30-14
104.002-1-23.11	Foster, John L.	23,500	23,500	23,500	0	321	1			1- 27-12
90.027-2-13	Foster, Kyle C.	143,000	9,100	143,000	0	210	1			1- 2-12
90.051-1-9	Foster, Megan L.	75,000	7,800	75,000	0	210	1			1- 57- 9
76.084-2-21	Foster, Michael	80,000	8,800	80,000	0	210	1			1- 34- 5
76.083-1-18	Foster, Michael S.	99,500	27,000	99,500	0	210	W 1			1- 23-13
119.002-2-31	Foster, Michael S.	33,000	19,500	33,000	0	910	1			1- 5-10
104.002-1-9	Foti, Anthony	4,700	4,700	4,700	0	323	1			1- 15- 5
133.002-2-20.1	Fountain, Basil	80,000	57,100	80,000	0	240	1			1- 44-12.1
133.002-2-20.2	Fountain, Dean	85,000	8,100	85,000	0	210	1			1-44-12.2
103.004-2-42	Francey, Bryan	7,800	7,800	7,800	0	314	1			1- 31- 7
103.004-2-24	Francey, Bryan B.D.	24,900	24,900	24,900	0	321	1			1- 44-14
103.004-2-22.1	Francey, Bryan D.B.	225,000	68,800	225,000	0	240	1			1- 44-13.2
90.043-1-21	Francis, Leland	104,000	49,000	104,000	0	210	W 1			1- 5-11
76.004-3-3.13	Frank, Lauren	124,500	8,300	124,500	0	210	1			1-33-14.13
90.002-5-4	Frank, Lauren	6,700	6,700	6,700	0	311	1			
90.027-2-22	Frankel, Edith	92,000	8,600	92,000	0	210	1			1- 24- 4
118.002-3-8.2	Frary, Kent	6,000	6,000	6,000	0	314	1			
118.002-3-9	Frary, Kent T.	98,000	8,100	98,000	0	210	1			1- 28- 1
118.002-3-10	Frary, Kent T.	4,400	4,400	4,400	0	311	1			1- 73- 6
76.084-2-28	Frazer, Ronald	124,000	27,000	124,000	0	210	W 1			1- 30- 4
90.002-5-6	French, Jennifer M.	118,000	10,000	118,000	0	210	1			
90.002-2-11	Fuller, Aaron E.	261,000	21,400	261,000	0	210	1			
119.002-1-10.1	Fuller, Paul	31,300	21,300	31,300	0	910	1			1-110- 1.2
90.004-1-80	Fulton, Scott	140,000	8,200	140,000	0	210	1			1- 15-10
90.004-1-9	Gale, Ranny Joyce	45,000	5,800	45,000	0	210	1			1- 63- 2
89.004-2-19	Galusha, Anna C.	66,700	6,600	66,700	0	210	1			1- 34-12
90.002-2-24	Garcia, Sergio A.	215,000	20,200	215,000	0	210	1			
104.004-1-27.2	Gardner, Ernest A.	14,300	14,300	14,300	0	323	1			
104.001-2-10	Gardner, Richard	125,000	8,100	125,000	0	210	1			1- 23- 7
104.004-1-27.1	Gardner, Shirley A.	66,000	15,400	66,000	0	240	1			1- 25- 1
118.002-3-23.12	Garman, Stanley M.	85,000	14,300	85,000	0	240	1			
104.056-1-9	Garner, Neil	90,000	6,900	90,000	0	210	1			1- 25- 2
Page Totals	Parcels		37	3,064,500	638,200	3,064,500				

Parcel Id	Name	2015	2016		Res Pct	Prp Cls	O C	R S	T C	Account Nbr
		Total Av	Land Av	Total Av						
134.001-1-13	Garnsey, John G.	15,000	3,200	15,000	0	260	1			1- 47-13
118.002-2-24	Garzon, Antonio A.	140,200	140,200	140,200	0	910	1			1- 25- 8
76.004-4-25	Geidel, Henry A. III.	105,000	26,300	105,000	0	240	1			1- 25-13
104.003-1-24.1	George, Gregory	55,300	54,800	55,300	0	105	1			1- 14- 9.1
104.056-1-4	George, Karen L.	106,000	29,200	106,000	0	112	1			1- 68-10
104.056-1-5	George, Karen L.	2,900	2,900	2,900	0	311	1			1- 68-11
104.001-2-19	George, Karen L & etal	13,400	13,400	13,400	0	105	1			1- 68- 8
104.056-1-22	George, Tracy L.	62,000	7,200	62,000	0	210	1			1- 13-12
90.001-2-5.212	Gerbarten Acres	13,825	13,825	13,825	0	322	1			
90.001-2-14.2	Gerbarten Acres	14,350	14,350	14,350	0	120	1			
118.002-3-3.21	Gibbs, Terrence G.	70,000	9,200	70,000	0	210	1			1-65-3.2
118.002-3-3.22	Gibbs, Yvonne	45,000	10,000	45,000	0	270	1			
103.004-2-35.1	Gibson, David	75,000	16,400	75,000	0	210	1			1- 44-13.1
104.004-1-7.2	Gibson, David M.	10,000	10,000	10,000	0	311	1			
104.004-1-7.1	Gibson, Harry W.	125,000	57,700	125,000	0	240	1			1- 25-15
76.076-1-25	Gilbert, Isaac	51,500	8,800	51,500	0	210	1			1- 48- 10.1
76.083-1-10	Gilbert, Kevin M.	50,000	5,300	50,000	0	210	1			1- 14- 1
90.004-1-19	Gilbert, Lyndon Ronald	81,000	7,200	81,000	0	210	1			1- 26- 1
103.004-2-19	Gilbert, Richard P. Sr.	92,500	9,700	92,500	0	210	1			1- 46- 1.2
90.004-1-72	Gilbert, Scott G.	120,000	10,900	120,000	0	210	1			
90.002-1-5	Gilbert, Timothy F.	18,500	18,500	18,500	0	910	1			1- 47- 5
76.084-1-3	Gilmore, William J.	75,000	8,400	75,000	0	210	1			1- 46- 8
76.004-3-3.112	Giordano, Charles L.	102,000	8,700	102,000	0	270	1			
76.084-1-2	Giordano, Charles L.	190,000	5,500	190,000	0	482	1			1- 34- 8
104.056-1-25	Glasgow, John Jr.	78,000	5,900	78,000	0	210	1			1- 26- 6
118.004-2-19	Goldstein, Edward	2,400	2,400	2,400	0	321	1			1- 55- 7
76.076-1-1	Goliber, Brittany	75,000	8,500	75,000	0	210	1			1- 26-16
76.004-3-5.2	Goliber, James M.	112,200	7,300	112,200	0	210	1			1-33-15
76.076-1-3.1	Goliber, James Michael	59,000	6,700	59,000	0	210	1			1- 76- 3.1
90.004-1-5.12	Gollinger, Alan M.	7,800	7,800	7,800	0	314	1			1-49-4.12
118.004-2-28	Gollinger, Gary W.	63,000	8,200	63,000	0	210	1			1- 5-15.13
133.002-2-2.1	Gollinger, Jeffrey L (Estate)	17,100	17,100	17,100	0	322	1			1- 27- 2
118.004-2-3.2	Gollinger, Kevin	38,000	8,900	38,000	0	270	1			
133.002-2-27.1	Gollinger, Lillian (LU)	60,000	12,000	60,000	0	210	1			1- 27- 3.1
133.002-2-27.2	Gollinger, Ricky A.	45,000	8,400	45,000	0	270	1			1- 27-3.2
133.002-2-6	Gollinger, Scott	40,000	8,000	40,000	0	270	1			1- 15- 7
118.004-2-29	Gollinger, Thomas	50,000	8,500	50,000	0	270	1			1- 5-15.2

Parcel Id	Name	2015	2016		Res Pct	Prp Cls	O C	R S	T C	Account Nbr
		Total Av	Land Av	Total Av						
134.002-1-2	Gonyeau, Gregg M.	65,000	65,000	65,000	0	910	1			1- 72- 5
134.002-1-3	Gonyeau, Gregg M.	76,900	76,900	76,900	0	910	1			1- 72- 6
118.004-3-6.112	Gooder, Beth M.	101,000	12,600	101,000	0	210	1			
104.001-2-16.1	Goodyear, Ethel May (LU)	56,500	9,600	56,500	0	210	1			1- 70- 3
76.076-1-19	Govostis, Christine E.	97,500	9,400	97,500	0	210	1			1- 64- 2
105.001-1-3	Grace, Kenneth	29,100	28,100	29,100	0	910	1			1- 27- 9
104.004-1-33.1	Graham, Jonathon K.	84,000	9,400	84,000	0	210	1			1- 70- 7
90.004-1-64	Graham, K. Chad	107,000	10,700	107,000	0	210	1			
104.002-1-20.1	Graham, Marilyn	105,000	32,575	105,000	46	240	1			1- 27-11.1
90.028-1-14	Grant, Lisa A.	2,800	2,300	2,800	0	312	1			1- 1- 4
90.028-1-19.1	Grant, Lisa A.	100,000	10,000	100,000	0	210	1			1- 1- 2
90.028-1-20	Grant, Lisa A.	2,750	2,750	2,750	0	314	1			9-999-59
90.028-1-21	Grant, Lisa A.	53,500	8,100	53,500	0	260	1			1- 1- 3
104.004-1-20.11	Grant, Steven M.	39,700	39,700	39,700	0	322	1			1- 46- 9
91.001-5-15.11	Graves, Dustin R.	90,000	35,100	108,000	0	210	W 1			1- 20-13
91.001-5-17.12	Graves, Roy D.	112,000	53,400	112,000	0	270	1			
90.004-2-28	Graves, Roy D. Jr.	80,000	8,000	80,000	0	270	1			1- 46- 4
90.004-1-36	Gray, Kevin Patrick	168,000	8,700	168,000	0	210	1			1- 64- 1.2
76.004-4-27	Graymont Materials	35,000	35,000	35,000	0	321	1			1- 25-12
119.002-3-3	Green, Arthur	3,800	3,800	3,800	0	314	1			
119.002-3-1	Green, Arthur J. Jr.	20,000	9,600	20,000	0	260	1			
119.002-3-2	Green, Arthur J. Jr.	6,300	6,300	6,300	0	322	1			
119.002-3-5	Green, Arthur J. Jr.	110,000	15,300	110,000	0	240	1			1- 5- 8.1
119.004-2-22	Green, Clifford	102,000	36,400	102,000	0	240	1			1- 28- 8
119.004-2-21	Green, Clifford D.	5,100	5,100	5,100	0	314	1			1- 58- 9
120.001-4-2.12	Green, Dean	42,500	9,600	42,500	0	210	1			
120.001-4-2.11	Green, Douglas E.	24,000	24,000	24,000	0	322	1			1- 76- 2.1
105.003-7-6.12	Green, Edward A.	10,200	10,200	10,200	0	322	1			1- 28- 6.12
105.003-7-8.41	Green, George	90,000	15,700	90,000	0	210	1			1- 28- 4.4
105.003-7-8.3	Green, Jody L.	55,000	14,100	55,000	0	240	1			1- 28- 4.3
90.004-1-5.3	Green, Julie L.	81,000	8,200	81,000	0	270	1			1- 49- 4.3
105.003-7-8.42	Green, Richard W.	90,000	8,400	90,000	0	210	1			
134.002-1-6	Green, Robert	7,800	7,800	7,800	0	321	1			1- 28-10
134.002-1-10.12	Green, Robert Earl	80,000	23,000	80,000	0	240	1			
118.004-3-31	Green, Rory A.	60,000	8,500	60,000	0	210	1			1- 3- 8
105.003-7-6.111	Green, Thomas C.	102,000	9,100	102,000	0	210	1			1- 28- 6.11
134.002-1-10.2	Green, Timothy	95,000	14,600	95,000	0	240	1			

Parcel Id	Name	2015	2016		Res Pct	Prp Cls	O C	R S	T C	Account Nbr
		Total Av	Land Av	Total Av						
134.002-1-10.11	Green, Timothy D.	22,100	22,100	22,100	0	910	1			1- 28- 9
76.004-4-15.2	Greene, Michael F.	112,000	10,200	112,000	0	210	1			1- 77- 3 PT
90.002-3-22	Greene, Steven	145,000	34,700	145,000	0	210	W 1			1- 49- 2
90.002-3-23	Greene, Steven	110,800	36,300	110,800	0	260	W 1			1- 49- 1
89.004-2-9.1	Greenwood, Darren	35,000	8,200	35,000	0	270	1			1- 28-15.1
90.004-2-1.1	Gregg, David H. Jr.	136,000	8,200	136,000	0	210	1			1- 13- 8
105.001-1-2.1	Gregg, Judith L.	138,000	10,000	138,000	0	210	1			1- 29- 1
118.004-2-10	Griffin, Bradley	25,000	8,900	25,000	0	270	1			1- 29- 8
90.003-1-14	Guando, Dean E.	6,900	6,900	6,900	0	314	1			1- 80- 9
118.002-2-18.4	Guyette, Alton W.	115,000	27,000	115,000	0	270	1			1-44-4.1
118.002-2-21	Guyette, Alton W.	5,400	5,400	5,400	0	910	1			
104.004-1-2	Guyette, Cheryl E.	56,000	9,500	56,000	0	210	1			1- 39- 3
90.003-1-45	Hackett, George	55,800	9,400	55,800	0	210	1			1- 29- 3
90.002-3-8	Hadley, William Jr.	66,500	31,800	66,500	0	260	W 1			1- 29- 4
90.001-2-1.11	Haggett, April M (LU)	105,000	32,700	105,000	0	240	1			1- 29- 7
90.001-2-1.2	Haggett, Damon E.	80,000	10,300	80,000	0	210	1			
90.003-1-49	Haggett, Jason R.	69,000	8,500	69,000	0	210	1			
90.035-3-12	Haggett Living Trust	68,000	23,700	68,000	0	260	W 1			1- 29- 6
119.002-3-4	Hall, David	36,000	9,100	36,000	0	270	1			
104.002-1-13.13	Hall, Shane T.	147,000	8,700	147,000	0	210	1			
119.003-1-26	Hallada, Steven J.	83,800	67,800	83,800	0	312	1			1- 45- 6
76.084-2-2	Hamilton, James L.	73,000	5,800	73,000	0	210	1			1- 21- 2
104.002-1-12	Hammond, John P.	69,500	10,500	69,500	0	270	1			1- 46-15
90.051-2-5	Hammond, Joyce B.	52,500	8,300	52,500	0	210	1			1- 57-10
90.004-1-13.111	Hanna, Timothy	36,000	12,000	36,000	0	271	1			1- 61-11
90.004-1-8.11	Hanna, Timothy M.	117,100	13,500	117,100	0	240	1			1- 73-13.1
90.002-1-20	Hannawa Building Corp	17,900	13,900	17,900	0	312	1			1- 29-14.11
90.035-1-35	Hannawa Building Corp	14,500	14,500	14,500	0	314	W 1			
90.043-1-17	Hannawa Falls Cemetery	10,000	8,700	10,000	0	695	8			8- 81- 5
76.004-5-5	Hannawa Falls Volunteer	16,000	16,000	16,000	0	682	8			1- 5- 3.2
76.083-1-5	Hannawa Volunteer Fire Dept	100,000	6,600	100,000	0	662	8			8- 81-13
104.004-1-40	Hanson, Bruce	80,000	40,600	80,000	0	240	1			1- 55- 9
89.004-2-2.11	Hanson, Stephanie D.	76,500	8,300	76,500	0	210	1			1- 50- 5.11
76.084-2-17	Hanss, Frederick J.	68,000	5,800	68,000	0	210	1			1- 2- 8
119.002-2-26	Harbart, Bruce D.	43,500	8,500	43,500	0	210	1			1- 64- 7
119.002-2-23	Hart, John P.	30,500	30,500	30,500	0	910	1			1- 70- 1.2
119.004-2-6.121	Hart, John P.	53,000	34,000	53,000	0	260	1			1- 9-14.11

Parcel Id	Name	2015	2016		Res Pct	Prp Cls	O C	R S	T C	Account Nbr
		Total Av	Land Av	Total Av						
105.001-1-19	Hawley, Elizabeth Brown	5,800	5,800	5,800	0	314	1			
90.002-1-15.1	Hayes, Daniel	34,200	34,200	34,200	0	910	1			1- 24-15.1
76.004-4-15.1	Hayes, Daniel W.	119,000	10,200	119,000	0	210	1			1- 77- 3 PT
90.002-3-3	Hayes, Darrell J.	92,000	53,000	92,000	0	260	W 1			1- 73-11
103.004-2-41	Hayes, David A.	39,500	17,400	39,500	0	270	1			1-44-4.1
90.002-5-5	Hayes, Edward C. Jr..	118,000	9,900	118,000	0	210	1			
90.002-1-25.2	Hayes, Gregory M.	307,400	74,400	307,400	0	240	1			
89.004-2-21	Hayes, Karen L.	75,000	8,200	75,000	0	270	1			1- 58- 2
89.004-2-20	Hayes, Richard P.	80,000	8,300	80,000	0	312	1			1- 3- 9
90.035-3-14	Hayes, Twila J.	45,000	22,400	45,000	0	260	W 1			1- 9-10
90.028-3-29	Hayes, William	56,000	14,900	56,000	0	260	1			1- 72- 2
90.035-3-10	Hayman, William	112,000	57,200	112,000	0	260	W 1			1- 65- 7
90.002-1-22.3	Hayman, William L.	10,300	10,300	10,300	0	314	1			
104.002-1-29.2	Hazeltine, Tammie E.	142,000	63,900	142,000	0	240	1			
89.004-2-1.1	Hazelton, Jamie R (LC)	88,000	5,900	88,000	0	210	1			1- 20-12.1
90.043-1-23.2	Hazen, Megan A.	163,000	32,000	163,000	0	210	W 1			
90.027-1-2	Hazen, Roger A.	96,000	10,100	96,000	0	210	1			1- 50-15
90.002-1-12.2	Hazen, Scott A.	160,000	9,300	160,000	0	411	1			
90.002-1-12.3	Hazen, Scott A.	160,000	9,300	160,000	0	411	1			
90.043-1-23.1	Hazen, Scott A.	312,000	72,200	312,000	0	210	W 1			1- 23-10
90.003-1-2	Healey, Deborah	75,500	11,100	75,500	0	210	1			1- 16-15
104.002-1-4	Hebel, Mark A.	90,000	53,200	90,000	0	210	1			1- 49- 9
91.003-1-8	Heer, Paul H.	97,500	8,700	97,500	0	210	1			1- 55-10.2
90.004-2-19.112	Heidenreich, David W.	2,800	2,800	2,800	0	314	1			
90.004-2-19.2	Heidenreich, David W (LU)	8,000	8,000	8,000	0	314	1			1- 42-8.2
90.004-2-20	Heidenreich, David W (LU)	95,300	7,200	95,300	0	210	1			1- 74- 8
76.004-4-42	Heindl, Joseph	600	600	600	0	314	1			
104.002-1-13.2	Helmar, Kevin R.	56,000	8,600	56,000	0	270	1			
90.004-1-6.1	Helmar, Thomas M.	10,000	8,000	10,000	0	210	1			1- 31- 5
103.004-2-40.1	Helmar, Timothy	94,000	63,700	94,000	0	210	1			1- 42-3.2
76.084-1-16.1	Helping Hands of Potsdam, Inc	25,000	4,900	25,000	0	620	8			8- 81- 3
90.002-2-32	Hendrickson, Anna K.	228,000	14,000	228,000	0	210	1			
76.076-1-11	Hennessey, Kevin P.	76,000	9,500	76,000	0	210	1			1- 27- 7
90.002-1-23	Henophy, William Sr..	16,900	5,200	16,900	0	312	1			
90.002-1-24	Henophy, William Sr..	9,800	9,800	9,800	0	322	1			
76.083-1-25	Herman, William E.	110,000	6,700	110,000	0	210	1			1- 71- 7
118.004-2-22	Herndon, Susan	25,000	10,900	25,000	0	260	1			1- 55-14

Parcel Id	Name	2015	2016		Res Pct	Prp Cls	O C	R S	T C	Account Nbr
		Total Av	Land Av	Total Av						
104.003-1-14.1	Herne, Robert P.	46,800	46,800	46,800	0	322	1			1- 46- 2
119.002-1-12.1	Hetzler, Paul	62,200	33,200	62,200	0	240	1			1- 58- 3
90.035-1-20	Hewer, Ryan S.	155,000	7,500	155,000	0	210	1			
76.084-2-24.1	Hewey, Robert L.	27,500	10,100	27,500	0	270	1			1- 16- 3
76.084-2-24.2	Hewey, Robert L.	115,000	10,700	115,000	0	210	1			
90.002-2-10	Hewitson, Mark R.	158,400	10,200	158,400	0	210	1			
119.004-2-31	Hewitt, Richard	91,745	62,645	91,745	0	240	1			1- 31-11.1
134.002-1-1.1	Hewitt, Terry (ETAL)	77,600	77,600	77,600	0	322	1			1- 31-10
119.004-2-30	Hewitt, Teshia A.	92,650	10,500	92,650	0	210	1			
133.002-2-12	Hewlett, Robert L.	70,000	8,500	70,000	0	210	1			1- 32- 1.12
133.002-2-14	Hewlett, Robert L.	4,300	4,300	4,300	0	910	1			1- 32- 4
133.002-2-15	Hewlett, Robert L.	6,800	6,800	6,800	0	910	1			1- 32- 3
133.002-2-13	Hewlett, Stephen J.	21,300	21,300	21,300	0	322	1			1- 32- 1.11
133.002-2-16	Hewlett, Stephen J.	7,400	7,400	7,400	0	910	1			1- 33- 3
133.002-2-23	Hilborne, Kenneth H. Jr.	78,000	59,600	78,000	0	260	1			1- 7- 3
104.001-3-2.2	Hill, Leo W.	15,800	11,900	15,800	0	270	1			
90.028-1-17.1	Hintopoulos, Theodore	100,000	39,300	100,000	0	240	1			1- 63- 6
90.035-1-17	Hitchman, Kelly P.	125,000	8,800	125,000	0	210	1			1-99-9.2
134.002-1-11.31	Hogle, Harlow (LU)	147,000	20,000	147,000	0	280	1			
134.002-1-11.32	Hogle, Harlow (LU)	21,500	21,500	21,500	0	322	1			
134.002-1-11.33	Hogle, Harlow (LU)	105,000	11,800	105,000	0	210	1			
134.002-1-5.12	Hogle, Harlow D (LU)	10,600	10,600	10,600	0	322	1			
134.002-1-5.22	Hogle, Jeffrey	37,500	8,900	37,500	0	270	1			
118.004-2-15.1	Hogle, Jeffrey C.	16,900	16,900	16,900	0	323	1			1- 32-10
134.002-1-11.1	Hogle, Jon C.	7,400	8,300	105,300	0	240	1			1- 32- 7
134.002-1-11.22	Hogle, Jon C.	105,300	7,400	7,400	0	314	1			
134.002-1-5.111	Hogle, Rodney G.	21,500	21,500	21,500	0	105	1			1- 32- 8
134.002-1-5.112	Hogle, Rodney G (LU)	57,900	17,400	57,900	0	210	1			
134.002-1-11.21	Hogle, Rodney G (LU)	80,000	30,800	80,000	0	240	1			
133.002-2-28	Hogle, Theron H.	2,800	2,800	2,800	0	314	1			
119.003-1-10.12	Hogle, Vernon S.	72,000	8,900	72,000	0	210	1			
134.002-1-5.3	Hogle, Vernon C (LU)	32,300	32,300	32,300	0	322	1			
134.002-1-5.21	Hogle, Vernon C (LU)	22,900	22,900	22,900	0	322	1			
133.002-2-4	Hooper, Todd	3,900	3,900	3,900	0	314	1			1- 16- 2
90.004-1-71.21	Hoose, Gary	200,000	24,400	200,000	0	210	1			
90.004-1-71.22	Hoose, James	86,500	8,800	86,500	0	210	1			
90.004-1-71.12	Hoose, James O.	12,000	12,000	12,000	0	314	1			

Parcel Id	Name	2015	2016		Res Pct	Prp Cls	O C	R S	T C	Account Nbr
		Total Av	Land Av	Total Av						
120.001-4-16	Horton, Hugh W.	100,000	15,200	100,000	0	240		1		
104.002-1-11.11	Horton, Peggy	53,500	8,600	53,500	0	210		1		1- 75- 1
90.004-1-50	Hoskins, Dale	46,000	33,900	46,000	0	312		1		1- 51-12
90.004-1-51	Hoskins, Dale	9,100	9,100	9,100	0	910		1		1- 51-11
90.004-1-52	Hoskins, Dale	9,300	9,300	9,300	0	910		1		1- 51-10
90.004-1-56	Hoskins, Dale	21,400	21,400	21,400	0	910		1		1- 51- 9
90.043-1-1	Hosmer, Matthew E.	4,800	4,800	4,800	0	314		1		1- 42- 5
90.043-1-2	Hosmer, Matthew E.	89,500	9,200	89,500	0	210		1		1- 13- 3
90.003-1-13.11	Hotte, Simon	32,000	9,900	32,000	0	270		1		1- 45- 8.1
90.002-2-35	House, Stephen A.	195,500	19,800	195,500	0	210		1		
118.004-3-4.1	Hovey, Troy	36,000	8,800	36,000	0	210		1		1- 43- 4
90.002-1-16	Howard, Carol	43,700	43,700	43,700	0	321		1		1- 33- 7
90.051-2-7	Howard, Carol	73,000	10,000	73,000	0	210		1		1- 33- 8
90.004-1-75	Howard, Paulette S.	5,100	5,100	5,100	0	314		1		
104.002-1-6.1	Howard, Paulette S.	192,000	18,700	192,000	0	240		1		1- 54- 6
103.002-2-4.111	Howe, Gregory W.	153,000	27,800	153,000	83	240		1		1- 26-15.1
76.084-2-23	Howe, Marjorie	78,500	10,100	78,500	0	210		1		1- 56-15
90.035-2-2	Hoyt, Gary E.	51,000	5,100	51,000	0	210		1		1- 38- 1
119.002-2-17.4	Hoyt, Peter J.	124,000	9,000	124,000	0	210		1		1- 70- 1.13
119.002-2-7	Hoyt, Robert	62,000	8,400	62,000	0	210		1		1- 33-12
119.002-2-6	Hoyt, William	140,000	47,200	140,000	0	280		1		1- 33-13
76.004-4-11	Huckle, Bingferd	50,000	8,400	50,000	0	270		1		1- 76-17
119.002-2-5.11	Huckle, William	88,500	18,200	88,500	0	270		1		1- 42- 4
90.035-3-2	Huczel, Heidi	95,000	22,500	95,000	0	210	W	1		1- 72- 8
90.035-3-5	Huczel, Heidi A.	73,000	30,600	73,000	0	260	W	1		1- 34- 7.1
119.002-2-17.3	Hughes, Amy	20,000	5,700	20,000	0	210		1		1- 70- 1.12
103.004-2-9	Hughes, James I. Jr.	62,000	8,600	62,000	0	210		1		1- 1-14
90.028-3-4	Hughes, Mark J.	156,500	12,300	156,500	0	210		1		1- 32-13
90.028-3-1	Hughes, Patricia A (ETAL)	7,800	7,800	7,800	0	314	W	1		1- 32-15
90.028-3-2	Hughes, Patricia A (ETAL)	10,800	10,800	10,800	0	311		1		1- 33- 1
90.028-3-3	Hughes, Patricia A (ETAL)	61,000	14,100	61,000	0	260		1		1- 32-14
90.004-1-53	Huntley, Ann (LU)	10,200	10,200	10,200	0	910		1		1- 51- 5
104.001-2-4.1	Huntley, Ann (LU)	155,000	40,100	155,000	0	113		1		1- 34-14
104.002-1-3	Huntley, Ann (LU)	25,500	25,500	25,500	0	910		1		1- 51- 3
90.003-1-42.12	Huntley, Daniel	20,100	20,100	20,100	0	105		1		
104.001-1-5.1	Huntley, Daniel	4,400	4,400	4,400	0	105		1		1- 51- 6
104.001-1-7.1	Huntley, Daniel	5,000	5,000	5,000	0	105		1		1- 40- 3

Parcel Id	Name	2015	2016		Res Pct	Prp Cls	O C	R S	T C	Account Nbr
		Total Av	Land Av	Total Av						
90.003-1-36	Huntley, Daniel H.	10,300	10,300	10,300	0	321	1			1- 66- 1
89.004-2-3.2	Huntley, Daniel L.	18,400	18,400	18,400	0	105	1			1-18-9.2
90.003-1-39.1	Huntley, Daniel L.	10,000	4,400	10,000	0	484	1			1- 35- 3.1
90.003-1-39.2	Huntley, Daniel L.	150,000	23,400	150,000	0	112	1			1- 35-3.2
90.003-1-42.2	Huntley, Daniel L.	92,800	9,000	92,800	0	210	1			
90.003-1-44	Huntley, Daniel L.	17,300	17,300	17,300	0	105	1			1- 35- 2
104.001-1-5.22	Huntley, Daniel L.	124,180	16,980	124,180	0	240	1			
104.001-1-6	Huntley, Daniel L.	2,500	2,500	2,500	0	105	1			1- 35- 1
104.001-2-2	Huntley, Daniel L.	18,200	18,200	18,200	0	105	1			1- 34-15
104.001-1-7.221	Huntley, Dillon	188,000	9,400	188,000	0	210	1			
104.002-1-2	Huntley, Dillon	9,100	9,100	9,100	0	910	1			1- 48-12
104.001-2-4.2	Huntley, Douglas W.	14,500	14,500	14,500	0	322	1			
104.001-2-42	Huntley, Douglas W (ETAL)	12,000	12,000	12,000	0	910	1			1- 34-11
90.003-1-25.1	Huntley, Douglas W. (ETAL)	20,000	20,000	20,000	0	910	1			1- 3-11.2
104.001-2-40	Huntley, Douglas W. (ETAL)	8,900	8,900	8,900	0	910	1			
104.001-2-36.21	Huntley, Robin	5,000	5,000	5,000	0	910	1			
90.003-1-26.2	Huntley, Robin W.	1,700	1,700	1,700	0	321	1			1- 3-11.12
90.004-1-62	Huntley, Robin W.	7,200	7,200	7,200	0	910	1			1- 35- 4
104.001-1-7.21	Huntley, Robin W.	400	400	400	0	314	1			
104.001-2-36.12	Huntley, Robin W.	3,900	3,900	3,900	0	910	1			
104.004-1-20.12	Hurd, Joel R.	101,000	24,200	101,000	0	240	1			
90.035-1-8	Hutchinson, Richard G.	150,000	8,800	150,000	0	210	1			1-999- 4.2
104.004-1-35.1	Hutchinson, Roger	97,000	11,900	97,000	0	210	1			1- 41-10
119.001-1-6	Hutchinson, Roger	15,600	15,600	15,600	0	910	1			1- 35- 6
89.004-2-17.1	Hutton, Peggy S.	30,000	8,400	30,000	0	270	1			1- 18- 8
90.002-3-19.12	Ion, Kenneth T.	125,000	22,800	125,000	0	260	W 1			
76.004-4-22	Isaman (f.k.a. Peck), Robin	17,300	17,300	17,300	0	910	1			1- 30-10
76.084-1-6	Isaman (f.k.a. Peck), Robin	142,900	9,400	142,900	0	210	1			1- 30- 9
90.002-3-2	Jacot, Duff J.	51,000	41,300	51,000	0	270	W 1			1- 52-12
76.004-3-2	James, Carson	103,500	8,600	103,500	0	210	1			1- 35-14
76.004-4-13	James, Donald R.	115,000	10,200	115,000	0	210	1			1- 77- 3.62
90.002-5-8	James, Richard D.	91,000	9,900	91,000	0	210	1			
104.002-1-40.11	James, Roger Lawrence	14,000	13,300	14,000	0	270	1			1- 42-15.1
119.002-1-17	Janosik, William F. Jr.	4,700	4,700	4,700	0	910	1			1- 39- 6.6
90.002-2-42	Jemison, William D.	283,000	16,400	283,000	0	210	1			
104.004-1-26	Jenkins, Charles	112,000	21,400	112,000	0	240	1			1- 36-11
104.004-1-25	Jenkins, Charles B.	6,100	6,100	6,100	0	314	1			1- 26-11

Page Totals	Parcels	37	2,173,480	462,880	2,173,480					
--------------------	----------------	----	-----------	---------	-----------	--	--	--	--	--

Parcel Id	Name	2015	2016		Res Pct	Prp Cls	O C	R S	T C	Account Nbr
		Total Av	Land Av	Total Av						
104.004-1-38.1	Jenkins, Charles B.	9,900	9,900	9,900	0	910	1			1- 26-13.1
104.004-1-38.2	Jenkins, Charles B.	17,300	17,300	17,300	0	910	1			1- 26-13.2
119.004-2-16	Jenks, Charles	90,000	9,400	90,000	0	210	1			1- 36- 3
119.004-2-17.112	Jenks, Charles	2,800	2,800	2,800	0	314	1			
119.004-2-18.12	Jenks, Michael B.	40,000	8,600	40,000	0	270	1			
119.004-2-7	Jenks, Ronald	54,000	9,700	54,000	0	210	1			1- 9-14.3
104.002-1-23.2	Johnner, Michael C.	102,000	10,100	102,000	0	210	1			
90.002-2-43	Johnson, Kathryn B.	6,800	6,800	6,800	0	311	1			
89.004-2-18	Johnson, Molly	35,000	8,400	35,000	0	270	1			1- 11- 4
104.004-1-13	Johnson, Ronald	60,000	9,100	60,000	0	210	1			1- 36-12.3
104.004-1-15.2	Johnson, Ronald L.	24,000	24,000	24,000	0	321	1			
134.001-1-12.2	Johnson, Ronald N.	3,500	3,500	3,500	0	314	1			
134.001-1-12.112	Johnson, Ronald N.	65,000	6,700	65,000	0	260	1			
134.001-1-25	Johnson, Ronald N.	38,000	25,000	38,000	0	260	1			1- 3-12
104.004-1-15.1	Johnson, Scott M.	95,000	12,300	95,000	50	271	1			1- 36-12.1
119.004-2-5.1	Jones, Gary	55,800	25,000	55,800	0	270	1			1- 18-13
119.002-2-4	Jones, Jack A.	88,500	8,600	88,500	0	210	1			1- 18-14
119.002-2-39	Jones, Jack A.	12,100	12,100	12,100	0	910	1			1- 27- 6
90.002-3-31	Jones, John E. Jr.	10,300	10,300	52,000	0	210	W 1			1- 19- 7
90.002-3-11	Jones, Phillip S.	55,000	29,900	55,000	0	270	W 1			1- 36-13
90.051-1-13	Jones, Scott D.	75,000	7,900	75,000	0	210	1			1- 75-15
90.035-1-32	Kaczka, Carolyn M.	250,000	72,800	250,000	0	210	W 1			1- 41- 5
76.083-1-12	Kain, John	60,000	8,000	60,000	0	210	1			1- 76- 4
90.002-2-19.1	Ke, Weiling	226,000	20,500	226,000	0	210	1			
90.001-2-3	Kelleher, Daniel P. Jr.	13,000	13,000	13,000	0	105	1			1- 54-15
119.001-2-9	Kelleher-Dawsey, Janis	34,200	34,200	34,200	0	910	1			1- 43- 5.1
119.004-2-11	Keller, David R.	11,300	11,300	11,300	0	314	1			1- 37- 5
120.003-3-12	Keller, David R.	49,800	49,800	49,800	0	322	1			1- 37- 4
90.028-1-5	Kendall, Carolyn (ETAL)	188,500	52,800	188,500	0	210	1			1- 37-15
90.028-1-10.1	Kendall, John	8,000	8,000	8,000	0	314	1			1- 37-13
90.002-2-1.1	Kendall, Richard A (LU)	203,000	10,700	203,000	0	210	1			1- 37-14
90.028-1-8	Kendall, Robert	63,000	13,500	63,000	0	210	1			1- 71-13
90.028-1-11	Kendall, Robert I.	7,500	7,500	7,500	0	314	1			1- 37- 7
90.028-1-6	Kendall, Robert , Trustee	80,000	34,300	80,000	0	260	1			1- 37- 9
90.028-1-9	Kendall, Robert I (Trustee)	2,000	2,000	2,000	0	311	1			1- 37-11
90.028-1-4	Kendall, Robert I. (Trustee) I.	402,500	49,200	402,500	0	210	1			1- 37- 8
90.028-1-7	Kendall, Robert I. Trustee	16,000	12,200	16,000	0	312	1			1- 37-10
Page Totals	Parcels		37	2,554,800	657,200	2,596,500				

Parcel Id	Name	2015	2016		Res Pct	Prp Cls	O C	R S	T C	Account Nbr
		Total Av	Land Av	Total Av						
90.002-2-2	Kendall Trust, Robert I.	14,300	14,300	14,300	0	322	1			1- 37-12
90.003-1-17	Keniston, Erin R.	88,000	7,200	88,000	0	210	1			1- 48-14
119.002-2-34	Kenney, Ross J (LU)	20,200	19,200	20,200	0	270	1			1- 38- 5
90.028-2-19.1	Kenny, Helen Marie	10,000	9,500	10,000	0	312	1			1- 36- 9
90.028-3-32	Kenny, Helen Marie	65,000	7,800	65,000	0	210	1			1- 36- 8
134.001-1-4	Kinch, Timothy J. Jr.	10,800	10,800	10,800	0	322	1			1- 58- 7
90.004-1-57.1	Kinnear, Kevin Kelly	43,000	19,600	43,000	0	260	1			1- 22- 9
90.002-2-22	Kirwan, David E.	228,500	18,100	228,500	0	210	1			
119.002-1-12.2	Klein, Susan	11,000	11,000	11,000	0	322	1			
119.001-2-27	Klein, Susan G.	35,000	20,500	35,000	0	240	1			1- 43- 5.12
104.002-1-30.2	Knowles, Terry	160,000	8,600	160,000	0	210	1			
118.004-2-13	Kovacs, David P.	15,900	15,900	15,900	0	322	1			1- 5-14
104.056-1-26	Kramer, John G (LU)	86,000	8,200	86,000	0	210	1			1- 73- 8
134.001-1-1	Kroeger, Gerald (ETAL)	35,000	18,300	35,000	0	260	1			1- 20- 7
105.003-7-3	Kuhne, Ronald F. Jr.	56,800	56,800	56,800	0	910	1			1- 66- 6
90.043-1-16	Kuno, Stephen C.	40,000	35,000	40,000	0	312	W	1		1- 72- 1
90.043-1-18	Kuno, Stephen C.	250,000	19,100	250,000	0	210	W	1		1- 71-15
90.043-1-19	Kuno, Stephen C.	91,500	42,000	91,500	0	210	W	1		1- 28-13
90.028-2-2	Kuracina, JoAnne	7,400	7,400	7,400	0	311	1			1- 46-13
90.028-2-5	Kuracina, JoAnne	49,000	10,800	49,000	0	260	1			1- 38- 6
90.028-2-6	Kuracina, Joanne	7,500	7,500	7,500	0	311	1			1- 60- 1
90.028-3-12	Kuracina, JoAnne (LU)	90,000	52,700	90,000	0	260	1			1- 46-14
90.028-3-6	Labarge, Wendy (ETAL)	87,000	20,900	87,000	0	260	1			1- 33- 2
90.004-2-29.1	Labrake, Carl	110,000	12,400	110,000	0	210	1			1- 31- 9.3
90.043-1-27	LaBrake, Thomas E (LU)	49,500	3,100	49,500	0	210	1			1- 38- 8
90.027-2-34	Lado, Augustine A.	500	500	500	0	311	1			
90.027-2-35	Lado, Augustine A.	138,500	7,400	138,500	0	210	1			1-99-9.3
76.004-4-17.11	LaFlair, Andrew J.	126,000	10,200	126,000	0	210	1			6- 77- 3.63
90.035-3-13	LaGarry, Claire F.	125,000	22,400	125,000	0	210	W	1		1- 72- 9
76.004-3-6.2	Lalonde, Lawrence	3,500	3,500	3,500	0	314	1			
76.083-1-27	Lalonde, Lawrence	105,000	8,800	105,000	0	210	1			1- 39- 2
90.002-5-7	Laparr, Larry	92,500	9,900	92,500	0	270	1			
76.084-1-13	LaPierre Management LLC	90,000	9,200	90,000	50	210	1			1- 26- 5
90.002-1-12.11	LaPierre Management, LLC	300,900	12,300	300,900	0	411	1			1- 29- 5
90.002-1-12.12	LaPierre Management, LLC	254,100	12,900	254,100	0	411	1			
118.004-2-16	LaPoint, Brad P.	35,000	9,300	35,000	0	314	1			1- 31-15
119.002-2-1	LaPoint, Dennis	44,000	37,600	44,000	0	260	1			1- 39-10
Page Totals	Parcels		37	2,976,400	600,700	2,950,700				

Parcel Id	Name	2015	2016		Res Pct	Prp Cls	O C	R S	T C	Account Nbr
		Total Av	Land Av	Total Av						
119.002-1-3	Lapoint, Frederick	17,000	17,000	17,000	0	910	1			1- 39- 9
118.004-2-15.2	LaPoint, Karen L.	13,300	13,300	13,300	0	323	1			
90.002-2-13	LaPointe, Regina G.	198,500	20,400	198,500	0	210	1			
76.083-1-13	Lapointe, Wayne Jr.	42,000	8,300	42,000	0	270	1			1- 43-13
89.004-2-13	LaRue, Terry	59,500	12,100	59,500	0	240	1			1- 14-10
133.002-2-30.2	Lasher, Darren J.	1,700	1,700	1,700	0	314	1			
76.083-1-11	LaShomb, John F. Jr..	28,500	4,500	28,500	0	270	1			1- 14- 3
119.001-2-2.2	Latimer, Alan	35,000	16,400	35,000	0	260	1			
104.001-1-11.1	Latimer, Michael	27,600	27,600	27,600	0	105	1			1- 40- 4.1
104.001-2-29	Latimer, Michael	8,500	8,500	8,500	0	105	1			1- 40- 4.3
104.001-2-30.1	Latimer, Michael	50,500	8,600	50,500	0	210	1			1- 40- 6
104.001-2-30.2	Latimer, Michael	73,000	25,100	73,000	0	112	1			
104.001-2-35.1	Latimer, Michael	5,000	5,000	5,000	0	105	1			1- 40- 1
118.002-2-14.211	Latimer, Montgomery	800	800	800	0	314	1			
118.002-2-13.1	Latimer, Montgomery Q.	9,600	9,600	9,600	0	314	1			1- 44- 2
120.003-3-9	Latimer, Thomas	6,200	6,200	6,200	0	910	1			1- 26-12
120.003-3-15	Latimer, Thomas	4,400	4,400	4,400	0	321	1			1- 40- 8
103.004-2-20	Latimer, Thomas E (LU)	155,000	48,500	155,000	0	240	1			1- 40-11
90.003-1-7.12	LaVair, Brian S.	38,000	8,600	38,000	0	270	1			
119.001-1-14.3	Lavigne, Amanda	97,000	18,200	97,000	0	270	1			1- 43- 8.3
90.004-1-42.2	LaVigne, Cynthia J.	73,000	8,500	73,000	0	210	1			1- 69-10.2
76.084-2-19	Lavigne, Jane F.	110,500	7,900	110,500	0	210	1			1- 35-10
119.003-1-24	Law, Blaine L.	14,300	14,300	14,300	0	910	1			1- 18- 2
104.004-1-9.2	Lawrence, Sharon A.	159,000	8,600	159,000	0	210	1			
104.004-1-9.112	Lawrence, Sharon A.	6,700	6,700	6,700	0	314	1			
104.001-2-11.21	Lawrence, Stuart M.	102,000	8,300	102,000	0	210	1			1- 68- 9.21
119.001-2-14	Lebel, Richard C.	15,000	8,000	15,000	0	260	1			1- 43- 1
90.035-3-8	Lecuyer, Betty J.	3,200	3,200	3,200	0	314	1			1- 63- 1
119.004-2-25.112	Lee, Bryan	4,800	4,800	4,800	0	314	1			
119.004-2-25.211	Lee, Bryan E.	15,500	15,500	15,500	0	322	1			1- 64- 6.12
89.004-2-16	Legault, Jon P.	5,000	5,000	5,000	0	314	1			1- 18- 7
119.001-1-14.21	Lemieux, Timothy P.	5,300	5,300	5,300	0	910	1			1- 43- 9
119.001-1-14.22	Lemieux, Timothy P.	114,500	13,000	114,500	0	240	1			
104.004-1-3.1	Leonard, Kathleen	15,900	15,900	15,900	0	311	1			1- 41- 6
76.084-2-31	Leuthauser, Mark S.	161,000	23,500	161,000	0	210	W 1			1- 50- 4
90.028-1-2	Leuthauser, Nicholas M.	115,000	29,400	115,000	0	210	W 1			1- 73-15
90.003-1-25.21	Levandowski, Sandra C.	6,900	6,900	6,900	0	910	1			1- 3-11.2
Page Totals	Parcels		37	1,798,700	449,600	1,798,700				

Parcel Id	Name	2015	2016		Res Pct	Prp Cls	O C	R S	T C	Account Nbr
		Total Av	Land Av	Total Av						
104.001-2-14	Lewis, Linda D.	74,000	8,600	74,000	0	210	1			1- 45-15
119.004-1-10	Lincoln, Harley K (LU)	97,000	8,700	97,000	0	240	1			1- 41-12
119.002-1-11.1	Lincoln, Henry W.	25,000	10,100	25,000	0	210	1			1- 35- 8.1
105.001-1-18	Lincoln, Kevin	2,800	2,800	2,800	0	314	1			
105.001-1-15	Lincoln, Kevin A.	147,300	13,000	147,300	0	240	1			1-66-13.22
119.004-1-1.1	Lincoln, Wayne H.	35,800	35,800	35,800	0	910	1			1- 41-11.1
90.028-1-1	Lock, Patricia Frazer	190,000	20,200	190,000	0	260	W 1			1- 30- 3
118.002-2-8.1	Locy, Roxanne H.	58,000	8,400	58,000	0	210	1			1- 32- 9
119.004-2-13	Lohrman, Kathy	34,000	27,900	34,000	0	910	1			1- 47- 2
119.004-1-3.3	Lopez, Bartholomew	2,200	2,200	2,200	0	311	1			
76.084-2-20	Loveless, Brian D.	68,000	8,000	68,000	0	210	1			1- 62-15
104.003-1-26	Lucas, Gary Lee	75,000	8,900	75,000	0	210	1			
90.027-2-1	M.S. Compeau Inc.	182,700	30,000	182,700	0	421	W 1			1- 35-15
90.027-2-28	M.S. Compeau Inc.	7,100	7,100	7,100	0	311	1			
119.003-1-12	MacDonald, Lorraine A.	50,000	19,600	50,000	0	210	1			1- 64- 9
119.003-1-13.111	MacDonald, Lorraine A.	1,600	1,600	1,600	0	314	1			1- 45-12
90.003-1-47	Mace, Helen A.	8,900	8,900	8,900	0	314	1			
119.002-3-6	MacGregor, David C.	35,000	14,400	35,000	0	240	1			
90.035-1-12	MacMaster, David A.	168,000	8,400	168,000	0	210	1			
90.002-2-29	Mahmoodi, Farzad	244,500	20,200	244,500	0	210	1			
90.002-1-25.1	Mahoney, Cornelius J.	500	500	500	0	314	1			
90.002-1-25.3	Mahoney, Cornelius J.	500	500	500	0	314	1			
90.002-1-25.4	Mahoney, Cornelius J.	500	500	500	0	314	1			
90.002-2-37	Mahoney, Cornelius J.	237,200	51,000	237,200	0	210	W 1			
91.001-5-8	Maine, Stanley L.	157,000	40,800	157,000	0	210	W 1			1- 42-10
104.001-2-20	Major, Linda A.	35,000	8,000	35,000	0	270	1			1- 40-15
134.002-1-8	Malette, Dyan M.	35,800	25,800	35,800	0	910	1			1- 42-12
104.056-1-24	Malette, Lisa L.	75,000	8,600	75,000	0	270	1			1- 62- 3
118.004-2-9	Mandigo, Ivan	60,000	29,900	60,000	0	240	1			1- 43- 3
118.004-3-23	Mandigo, Ivan	101,000	30,900	101,000	0	240	1			1- 43- 2
76.076-1-13	Manfred, Donald J & William G	80,000	6,800	80,000	0	220	1			1- 43-11
90.002-2-34	Mangual, Jorge L.	283,000	20,200	283,000	0	210	1			
90.027-2-8	Manning, William F (LU)	165,000	44,800	165,000	0	210	W 1			1- 65-14
104.001-2-27.11	Manno, Emanuel	18,350	18,350	18,350	0	322	1			1- 25-14
104.001-2-27.12	Manno, Emanuel	82,500	5,000	82,500	0	210	1			
90.002-5-15	Manor, Daniel	140,000	10,200	140,000	0	210	1			
76.084-2-22	Manor, Daniel W. Jr..	3,900	3,900	3,900	0	314	1			1- 12- 8
Page Totals	Parcels		37	2,982,150	570,550	2,982,150				

Parcel Id	Name	2015	2016		Res Pct	Prp Cls	O C	R S	T C	Account Nbr
		Total Av	Land Av	Total Av						
91.001-5-11	Manor, Michael O.	129,000	36,700	129,000	0	210	W	1		1- 52- 3
90.002-1-9	Maresca, G. Michael	3,000	3,000	3,000	0	323		1		1- 30- 2
90.002-1-12.13	Maresca, G. Michael	235,000	19,400	235,000	0	240		1		
90.002-1-21.21	Maresca, G. Michael	680	680	680	0	314		1		
90.002-1-21.22	Maresca, G. Michael	400	400	400	0	314		1		
90.002-1-27	Maresca, G. Michael	400	400	400	0	311		1		
90.035-1-15	Maresca, Michael	2,000	2,000	2,000	0	311		1		1-29-14.3
90.002-1-21.1	Maresca, Michael G.	23,000	23,000	23,000	0	322		1		
90.035-1-28	Maresca, Michael G.	295,000	11,100	295,000	0	210		1		
104.001-1-9.1	Maroney, Eleanor (LU)	92,000	8,500	92,000	0	210		1		1- 40-10
104.001-1-8.2	Maroney, Mary M.	61,000	8,600	61,000	0	270		1		
76.004-4-16.1	Maroney, Nancy S.	65,000	8,500	65,000	0	210		1		6- 77- 3.64
119.002-1-6	Marsh, Naomi	8,100	8,100	8,100	0	910		1		1- 35- 8.2
90.004-1-17	Marsjanik, Andrew J.	144,000	8,300	144,000	0	210		1		1- 3- 4
119.001-2-18	Martin, Alisha I.	40,000	5,600	40,000	0	210		1		1- 53- 5
76.004-3-3.12	Martin, Christopher	132,000	8,600	132,000	0	210		1		1-33-14.12
90.027-2-11	Martin, Glen E.	132,000	7,400	132,000	0	210		1		1- 44- 9
76.084-3-2	Martin, Lawrence A.	218,500	10,000	218,500	0	210		1		
90.003-1-38	Martin Ridge Cemetery	5,500	5,500	5,500	0	695	8			8- 81- 8
76.004-3-6.111	Marzocca, Piergiovanni	115,000	11,400	115,000	0	210		1		1- 54-14
90.002-1-10.2	Materkowski, Anthony T.	7,600	7,600	7,600	0	311		1		
90.027-2-32	Mathie Trust	108,500	7,300	108,500	0	210		1		1- 29-14.14
103.004-2-48	Matthews, Harold	36,000	8,150	36,000	0	270		1		
103.004-2-47	Matthews, James R.	21,000	5,950	21,000	0	433		1		
103.004-2-13	Matthews, Roland	93,000	8,900	93,000	0	210		1		1- 45- 1
119.003-1-29	Matthews, Thomas G.	35,000	8,100	35,000	0	260		1		1- 12-11.3
134.001-1-6	Matthews & Etal, Bradley K.	35,000	20,100	35,000	0	260		1		1- 58- 8
119.001-2-21.3	Matzell, Richard	9,300	9,300	9,300	0	311		1		
104.003-2-41	Mayer, Eric R.	154,000	12,000	154,000	0	210		1		
118.004-3-6.2	McAdam, Gloria J.	84,000	7,400	84,000	0	270		1		
90.004-2-1.2	McCarthy, David G.	2,900	2,900	2,900	0	314		1		
90.004-2-2	McCarthy, David G.	142,500	5,900	142,500	0	210		1		1- 23- 9
90.004-2-3.2	McCarthy, David G.	1,600	1,600	1,600	0	314		1		1- 52- 6.2
133.002-2-22	McCarthy, Jason Joe	18,500	8,600	18,500	0	270		1		1- 44-11
104.001-1-17	McCarthy, Maureen A.	48,500	8,600	48,500	0	210		1		1- 30-11
90.004-1-15.2	McCarthy, Patricia R.	85,000	8,100	85,000	0	270		1		
90.028-3-34	McClain, Kim R.	65,000	9,700	65,000	0	210		1		1- 36- 7
Page Totals	Parcels		37	2,648,980		327,380		2,648,980		

Parcel Id	Name	2015	2016		Res Pct	Prp Cls	O C	R S	T C	Account Nbr
		Total Av	Land Av	Total Av						
76.084-2-12	McCormick, Dahl	65,000	5,300	65,000	0	210	1			1- 45- 7
90.004-2-25	McCormick, Dale F.	48,000	7,100	48,000	0	270	1			1- 56-11
76.083-1-2	McCormick, Danny D. Sr.	125,000	8,200	125,000	0	210	1			1- 74- 3
119.002-2-17.1	McCormick, Frank (LU)	88,000	26,400	88,000	0	240	1			1- 70- 1.11
90.003-1-7.2	McCuen, Thomas	30,000	9,300	30,000	0	270	1			
90.003-1-7.11	McCuen, Thomas E.	170,000	94,500	170,000	0	240	1			1- 45- 9.1
90.003-1-9.1	McCuen, Thomas E.	5,400	5,400	5,400	0	321	1			1- 45-10
119.004-2-26	McDonald, David	74,000	8,800	74,000	0	270	1			1- 9-14.2
90.035-3-1	Mcdonald, Sylvia	2,000	2,000	2,000	0	311	1			1- 45-14
90.035-1-21	McGregor, Justin L.	173,500	7,900	173,500	0	210	1			1- 66-9.12
103.002-2-1.112	McIntosh, Brian J.	125,000	10,100	125,000	0	210	1			
104.056-1-20	McIntosh, John H.	70,000	6,500	70,000	0	210	1			1- 46- 3
90.027-2-14.1	McKernan-Walley, Jillian C.	6,500	4,100	6,500	0	312	1			
90.027-2-24.1	McKernan-Walley, Jillian C.	129,000	12,200	129,000	0	210	1			1- 29-14.15
90.002-2-7	McKinley, Nancy M.	182,000	12,400	182,000	0	210	1			
90.004-2-4	McKinley, Thomas D.	112,000	8,200	112,000	0	210	1			1- 13- 7
104.003-1-8	McKnight, Karl B.	155,000	10,500	155,000	0	210	1			1- 23- 6
104.001-1-11.2	McLaughlin, Francis H.	70,200	8,600	70,200	0	210	1			1- 40- 4.2
90.004-1-35	McNamara, Michael B.	46,500	8,600	46,500	0	270	1			1- 64- 1.3
119.003-1-18	McNeil, Christopher	16,800	16,800	16,800	0	910	1			1- 46- 5
119.003-1-19	McNeil, Christopher	32,000	28,100	32,000	0	910	1			1- 46- 6
104.002-1-39.3	McRobbie, Arthur	8,400	8,400	8,400	0	323	1			1- 69-11.13
104.003-1-1.22	Meagher, John M.	105,000	12,400	105,000	0	210	1			
134.002-1-9	Meeks, Jody	4,000	1,400	4,000	0	312	1			1- 71-10
76.084-2-30.2	Mein, William J.	159,500	35,200	159,500	0	210	W 1			1- 4- 8.2
90.027-2-9	Melchior, William G.	220,000	50,400	220,000	0	210	W 1			1- 60-11
90.035-1-41	Meldrim, Daniel P.	95,900	17,900	95,900	0	260	W 1			1- 38-15
76.076-1-5	Mellan, Thomas T.	36,000	7,200	36,000	0	210	1			1- 53- 3
76.076-1-8	Mellan, Thomas T.	5,000	5,000	5,000	0	311	1			1- 33- 6
76.076-1-9	Mellan, Thomas T.	61,000	7,100	61,000	0	210	1			1- 33- 5
90.001-2-5.111	Merchant, Susan C.	31,600	31,600	31,600	0	322	1			1- 2- 3
90.002-1-11.21	Merrill, Brian J.	202,000	43,300	202,000	83	240	1			
90.028-1-24	Merrill, Marilyn	20,000	7,500	20,000	0	260	1			1- 52-15
90.035-1-10	Miller, Corey J.	158,000	8,900	158,000	0	210	1			1- 29-14.13
119.004-2-8.1	Miller, George A. III.	110,000	28,900	110,000	0	240	1			1- 31-12
119.004-2-8.2	Miller, George A. III.	5,500	5,500	5,500	0	314	1			
90.004-1-18.22	Miller, Melinda	90,000	10,200	90,000	0	210	1			1- 22-3.22
Page Totals	Parcels		37	3,037,800	581,900	3,037,800				

Parcel Id	Name	2015	2016		Res Pct	Prp Cls	O C	R S	T C	Account Nbr
		Total Av	Land Av	Total Av						
134.001-1-2	Miller, Neal H.	50,000	15,800	50,000	0	260	1			1- 38-13
90.004-2-36	Miller, Robert D (LU)	135,000	6,500	135,000	0	210	1			1- 21-10
119.004-2-4.12	Miller, Shawn	850	850	850	0	314	1			
119.004-2-2.21	Miller, Shawn D.	120,000	20,200	120,000	0	240	1			
104.002-1-19	Miller, William	36,100	36,100	36,100	0	910	1			1- 47- 3
120.003-3-10	Miller, William	23,500	20,500	23,500	0	260	1			1- 11- 9
120.003-3-11	Miller, William	18,800	18,800	18,800	0	910	1			1- 11-10
135.001-1-1	Miller, William	59,500	43,100	59,500	0	910	1			1- 61- 7
103.002-2-6.2	Miller, William B.	3,300	3,300	3,300	0	314	1			1- 24-11.2
104.001-1-19.2	Miller, William B.	58,000	8,300	58,000	0	210	1			
104.001-2-33	Miller, William D.	67,000	7,000	67,000	0	210	1			1- 71- 3
104.002-1-22	Miller, William E.	142,000	86,400	142,000	0	240	1			1- 47- 1
90.004-1-79	Mills, Judson B.	69,900	8,400	69,900	0	210	1			1- 47- 4
91.003-1-10	Mills, Judson B.	7,000	7,000	7,000	0	311	1			1- 50- 2
105.003-7-8.221	Mills, Michelle A.	120,000	12,100	120,000	0	210	1			
133.002-2-11	Milone, Aldo	26,500	25,400	26,500	0	312	1			1- 67- 7
90.003-1-22.21	Minozzi, Edward	23,200	14,200	23,200	0	312	1			
90.002-3-7	Mintener, Bradshaw	69,000	30,000	69,000	0	260	W 1			1- 62- 5
105.003-7-6.112	Mitchell, Casey L.	5,600	5,600	5,600	0	314	1			
105.003-7-10	Mitchell, Casey L.	101,000	17,800	101,000	0	240	1			1- 28- 6.12
105.003-7-6.2	Mitchell, Casey (LC)	57,000	18,200	57,000	0	270	1			1- 28- 6.2
119.002-2-11.12	Mitchell, Codie A.	65,000	9,300	65,000	0	270	1			
90.004-2-22	Mitchell, Craig A.	88,000	7,200	88,000	0	210	1			1- 6- 9
104.056-1-21	Mitchell, Justin S.	90,000	8,100	90,000	0	210	1			1-26-7.212
76.083-1-7	Mitchell, Kenneth	20,000	3,900	20,000	0	270	1			1- 47- 7
90.027-2-10	Mitlin, David	132,000	8,600	132,000	0	210	1			1- 20-15.2
90.004-1-23	Monaghan, Stephanie S.	115,000	8,300	115,000	0	210	1			1- 22-10
119.004-2-34	Monast, Jason M.		2,700	2,700	0	322	1			
119.004-2-35	Monast, Nicholas A.		2,600	2,600	0	314	1			
76.083-1-9	Monette, Kathleen	23,000	8,400	23,000	0	270	1			1- 37- 2
118.004-2-3.1	Montan, Jon R. Jr..	109,300	10,800	109,300	0	240	1			1- 53- 6
118.004-2-24	Moore, Cory	42,000	13,600	42,000	0	210	1			1- 23- 2
118.002-2-18.3	Moore, Karin L.	52,500	8,600	52,500	0	270	1			1-44-4.3
90.004-1-67	Moore, Shellie S.	73,000	16,300	73,000	0	240	1			1- 15- 3.2
104.001-2-22.1	Moreland, Dana G.	7,700	7,700	7,700	0	314	1			1- 52-13.1
104.001-2-31.21	Moreland, Dana G.	91,600	8,800	91,600	0	210	1			1- 40- 2.2
90.004-2-37.1	Morgan, David C.	5,500	5,500	5,500	0	314	1			1- 31- 9.34

Parcel Id	Name	2015	2016		Res Pct	Prp Cls	O C	R S	T C	Account Nbr
		Total Av	Land Av	Total Av						
90.004-2-38	Morgan, David C.	116,500	7,300	116,500	0	210	1			1- 35- 5
119.002-2-5.2	Morrill, Shane L.	115,000	8,600	115,000	0	210	1			
76.004-4-6	Moulton, Robert A. Jr..	92,500	5,700	92,500	0	210	1			1- 15-11.12
104.004-1-61	Mousaw, William (LU)	85,000	32,000	85,000	0	240	1			1- 48- 6
119.002-2-5.12	Mudge, Charity	8,150	500	8,150	0	210	1			
104.002-1-36	Muirhead, Ellie	45,000	6,200	45,000	0	270	1			1- 10- 3
76.084-2-33	Mullaney, Brian	171,000	52,000	171,000	0	210	W 1			1- 13- 2
76.084-2-34.1	Mullaney, Brian	143,500	84,300	143,500	0	210	W 1			1- 47- 8
* 76.084-2-35.1	Mullaney, Kathryn	35,000	10,300	35,000	0	270	W 1			1- 33- 4
76.084-2-35.11	Mullaney, Kathryn		23,200	23,200	0	314	W 1			1- 33- 4
104.004-1-10	Munn, Joseph T.	165,000	8,300	165,000	0	210	1			1- 50-13
103.004-2-10.31	Murdie, Ronald L.	55,000	49,800	55,000	0	260	1			
119.004-2-15	Murdie, Ronald L.	136,000	42,100	136,000	0	240	1			1- 24- 3
90.003-1-35	Murdie, Scott R.	103,840	8,800	103,840	0	210	1			1- 59- 6.14
90.002-6-2	Murdock, Timothy A.	76,000	9,400	76,000	0	210	1			
90.002-6-3	Murdock, Timothy A.	4,800	4,800	4,800	0	322	1			
90.004-2-7	Murphy, Edward J.	170,000	6,500	170,000	0	210	1			1- 63-13
90.002-2-17	Murphy, Francis	211,000	20,600	211,000	0	210	1			
104.002-1-24	Murray, Bonnie	8,700	8,700	8,700	0	311	1			1- 50- 7
104.002-1-25	Murray, Bonnie L.	92,000	8,300	92,000	0	210	1			1- 29-11
90.004-1-29.1	Murray, Corey R.	87,000	38,000	87,000	0	240	1			1- 15- 3.1
90.004-1-30.2	Murray, Corey R.	9,000	9,000	9,000	0	322	1			1- 49-10.2
90.004-1-40	Murray, Corey R.	17,700	17,700	17,700	0	105	1			1- 42-13
90.027-3-1	Murray, Gregory L.	175,000	13,200	175,000	0	210	1			
90.004-1-39.1	Murray, Jamie L.	105,000	5,200	105,000	0	280	1			1- 55- 2
104.002-1-23.12	Murray, Jeffrey K.	35,000	16,300	35,000	0	312	1			
90.004-1-59.12	Murray, Megan R.	80,500	12,200	80,500	0	210	1			
90.004-1-59.2	Murray, Richard H.	165,000	10,400	165,000	0	210	1			
90.004-1-85	Murray, Richard H.	8,800	8,800	8,800	0	322	1			
90.003-1-23	Murray, Richard Robert	13,000	13,000	13,000	0	910	1			1- 2- 7
90.003-1-16.2	Murray, Robert H.	10,400	10,400	10,400	0	314	1			
90.003-1-18	Murray, Robert H.	103,000	7,200	103,000	0	210	1			1- 48-13
90.003-1-31	Murray, Robert H.	35,000	13,500	35,000	0	484	1			1- 59- 6.12
90.004-1-83	Murray, Rodney H.	9,300	9,300	9,300	0	322	1			
90.004-2-17	Murray, Roger H.	153,000	12,100	153,000	0	210	1			1- 48-15
104.003-2-32	Musto, Richard E.	11,100	11,100	11,100	0	910	1			9-999-50
104.003-2-33	Musto, Richard E.	34,500	8,600	34,500	0	260	1			1- 56- 6

Page Totals

Parcels

36

2,851,290

603,100

2,874,490

Parcel Id	Name	2015	2016		Res Pct	Prp Cts	O C	R S	T C	Account Nbr
		Total Av	Land Av	Total Av						
120.003-3-2	MWF Adirondacks, LLC	96,200	96,200	96,200	0	920	1			1- 20- 5.1
118.004-3-7.21	Myers, David M.	100,000	42,700	100,000	0	240	1			1- 12-11.2
90.003-1-28	Myers, Patricia K.	126,000	8,700	126,000	0	210	1			1- 59- 6.13
90.003-1-13.131	Narrow, Thomas	104,200	43,400	104,200	0	270	1			
90.003-1-13.222	Narrow, Thomas		1,000	1,000	0	314	1			
118.002-2-13.2	Neahr, Felicia	52,700	7,700	52,700	0	210	1			
118.002-2-14.212	Neahr, Felicia	6,800	6,800	6,800	0	314	1			
90.027-2-26	Neaton, Michael R.	178,000	9,800	178,000	0	210	1			
118.004-3-28.2	Neisser, Philip T.	63,000	9,000	63,000	0	210	1			1- 15- 8.2
76.083-1-21	New York State Park	6,600	6,600	6,600	0	961	8			1- 51-15.11
104.003-1-11	New York State Park	14,100	14,100	14,100	0	961	8			1-3-1.1
104.003-2-40	New York State Park	10,600	10,600	10,600	0	961	8			9-999-055
119.003-1-14	New York State Park	6,600	6,600	6,600	0	961	8			9-999-74
119.004-3-1	New York State Power Authority	1,200	1,200	1,200	0	961	8			1- 5-8.2
104.003-2-34	New York State Reforestation	105,500	105,500	105,500	0	941	3			0320003
104.003-2-35	New York State Reforestation	23,400	23,400	23,400	0	941	3			0270002
104.003-2-36	New York State Reforestation	97,500	97,500	97,500	0	941	3			0260004
104.003-2-37	New York State Reforestation	12,000	12,000	12,000	0	941	3			0310002
119.001-2-4	New York State Reforestation	123,500	123,500	123,500	0	941	3			0250003
119.001-2-11	New York State Reforestation	11,900	11,900	11,900	0	941	3			0290002
119.001-2-12	New York State Reforestation	19,200	19,200	19,200	0	941	3			0300001
119.001-2-22	New York State Reforestation	17,500	17,500	17,500	0	941	3			0280002
119.003-1-16	New York State Reforestation	17,900	17,900	17,900	0	941	3			0160002
119.003-1-17	New York State Reforestation	48,800	48,800	48,800	0	941	3			0150001
119.003-1-25	New York State Reforestation	40,800	40,800	40,800	0	941	3			0200001
119.003-1-27	New York State Reforestation	67,400	67,400	67,400	0	941	3			0220004
134.001-1-9	New York State Reforestation	28,000	28,000	28,000	0	941	3			0240002
134.001-1-10	New York State Reforestation	3,100	3,100	3,100	0	941	3			0170001
134.001-1-11	New York State Reforestation	16,200	16,200	16,200	0	941	3			0140001
134.001-1-14	New York State Reforestation	720,000	720,000	720,000	0	941	3			0130006
134.001-1-15	New York State Reforestation	57,300	57,300	57,300	0	941	3			0230002
134.001-1-16	New York State Reforestation	67,800	67,800	67,800	0	941	3			0180002
134.001-1-21	New York State Reforestation	110,600	110,600	110,600	0	941	3			0190002
134.001-1-20	New York State Reforestation	7,300	7,300	7,300	0	941	3			0210001
370.000-1	New York State Transition Asmt	0	0	0	0	993	3			
370.000-2	New York State Transition Asmt	0	0	0	0	993	3			
370.000-3	New York State Transition Asmt	0	0	0	0	993	3			

Parcel Id	Name	2015	2016		Res Pct	Prp Cls	O C	R S	T C	Account Nbr
		Total Av	Land Av	Total Av						
370.000-4	New York State Transition Asmt	0	0	0	0	993	3			370.000-4
90.035-2-4	Newton, Harley	97,500	10,600	97,500	0	210	1			1- 49-12.2
90.004-1-16	Newton, Hugh	55,000	5,200	55,000	0	270	1			1- 49-15
90.004-1-15.1	Newton, Hugh L.	1,800	1,800	1,800	0	314	1			1- 9-12
76.004-4-20.122	Newvine, Ellie M.	3,500	3,500	3,500	0	314	1			
76.004-4-12.21	Newvine, Robert P.	75,000	7,500	75,000	0	270	1			1-77-3.21
91.003-1-1.1	Niagara Mohawk Power Corp	8,000	8,000	8,000	0	872	6 R			6- 77- 3. 1
91.003-1-1.2/1	Niagara Mohawk Power Corp	235,778	0	235,778	0	872	6 R			
91.003-1-3.112	Niagara Mohawk Power Corp	3,410	400	3,410	0	833	6 R			
555.009-26-1	Niagara Mohawk Power Corp	324,110	0	366,117	0	861	5 R			5- 78- 5. 1
555.009-26-2	Niagara Mohawk Power Corp	149,829	0	169,247	0	861	5 R			5- 78- 5. 2
555.009-26-3	Niagara Mohawk Power Corp	376,587	0	425,395	0	861	5 R			5- 78- 5. 3
555.009-26-4	Niagara Mohawk Power Corp	65,299	0	73,761	0	861	5 R			5- 78- 5. 4
670.000-9999-132.350/1001	Niagara Mohawk Power Corp	406,533	0	406,533	0	882	6 R			6- 77- 7. 1
670.000-9999-132.350/1002	Niagara Mohawk Power Corp	464,542	0	464,542	0	882	6 R			6- 77- 7. 2
670.000-9999-132.350/1003	Niagara Mohawk Power Corp	79,880	0	79,880	0	882	6 R			6- 77- 7. 4
670.000-9999-132.350/1011	Niagara Mohawk Power Corp	48,072	0	48,072	0	882	6 R			6- 77- 6.5
670.000-9999-132.350/1012	Niagara Mohawk Power Corp	54,889	0	54,889	0	882	6 R			6- 77- 6.6
670.000-9999-132.350/1021	Niagara Mohawk Power Corp	230,408	0	230,408	0	882	6 R			
670.000-9999-132.350/1023	Niagara Mohawk Power Corp	45,266	0	45,266	0	882	6 R			
670.000-9999-132.350/1031	Niagara Mohawk Power Corp	18,281	0	18,281	0	882	6 R			
670.000-9999-132.350/1041	Niagara Mohawk Power Corp	8,636	0	8,636	0	882	6 R			
670.000-9999-132.350/1042	Niagara Mohawk Power Corp	9,860	0	9,860	0	882	6 R			
670.000-9999-132.350/1051	Niagara Mohawk Power Corp	3,564	0	3,564	0	882	6 R			
670.000-9999-132.350/1062	Niagara Mohawk Power Corp	3,205	0	3,205	0	882	6 R			
670.000-9999-132.350/1881	Niagara Mohawk Power Corp	1,131,385	0	1,131,385	0	884	6 R			6- 77- 6. 1
670.000-9999-132.350/1882	Niagara Mohawk Power Corp	1,292,019	0	1,292,019	0	884	6 R			6- 77- 6. 2
670.000-9999-132.350/1883	Niagara Mohawk Power Corp	222,490	0	222,490	0	884	6 R			6- 77- 6. 3
670.000-9999-132.350/1884	Niagara Mohawk Power Corp	509,991	0	509,991	0	884	6 R			6- 77- 6. 4
76.004-4-20.1/1	Niagara Mohawk Power Corp	150,000	0	150,000	0	872	6 R			6-77-5
89.004-2-23	Noble, David	10,100	10,100	10,100	0	105	1			1- 24-10
90.002-1-6	Norquest, Edward W. Jr.	5,200	5,200	5,200	0	321	1			1- 22-12
90.001-2-6.12	Norquest, Robin M.	91,000	8,700	91,000	0	210	1			
119.003-1-28.11	Northeast Drainage, LLC	12,700	12,700	12,700	0	910	1			1- 16- 4.2
104.004-1-16.22	O'Brian, Kay T.	9,400	9,400	9,400	0	321	1			
133.002-2-24.11	O'Brien, Brenda (ETAL)	15,800	15,800	15,800	0	322	1			1- 41- 4
133.002-2-25.1	O'Brien, Brenda (ETAL)	6,600	2,400	6,600	0	260	1			1- 41- 3
Page Totals	Parcels		37	6,225,634	101,300	6,344,329				

Parcel Id	Name	2015	2016		Res Pct	Prp Cls	O C	R S	T C	Account Nbr
		Total Av	Land Av	Total Av						
103.004-2-28	O'Brien, Lawrence E.	15,900	15,900	15,900	0	321	1			1- 50-12
119.002-1-16	O'Brien, Miles	4,700	4,700	4,700	0	910	1			1- 39- 6.5
76.084-1-14	O'Hara, Heather A.	70,000	7,400	70,000	0	210	1			1- 58- 4
119.003-1-13.12	O'Neill, David	46,000	8,600	46,000	0	210	1			
90.028-3-26	O'Reilly, Family Trust	147,000	18,800	147,000	0	210	1			1- 67- 4
76.083-1-28	O'Reilly, Theresa M.	64,500	7,100	64,500	0	210	1			1- 15-15
103.004-2-35.2	O'Shea, Robert	27,000	9,000	27,000	0	270	1			
103.004-2-29.1	O'Shea, Robert J. Jr.	4,600	4,600	4,600	0	314	1			1- 59- 5
103.004-2-33.12	O'Shea, Robert J. Jr.	1,000	1,000	1,000	0	314	1			
90.003-1-26.1	Oakes, Patrick A.	120,000	41,100	120,000	0	240	1			1- 3-11.11
119.001-1-14.1	Ogden, Andrew J.	38,835	38,835	38,835	0	910	1			1- 43- 8.1
118.004-3-7.1	Ohst, John W.	101,000	9,100	101,000	0	210	1			1- 12-11.1
76.084-2-16	Olmstead, Richard G.	77,000	8,900	77,000	0	210	1			1- 35-11
118.002-3-14	Olmstead, Rosalie	30,000	5,400	30,000	0	210	1			1- 6- 1
76.084-1-1.1	Omohundro Revocable Trust	210,000	54,500	210,000	0	210	1			1- 76- 5.1
103.004-2-1	Ordway, Joyce Locke (LU)	75,000	8,600	75,000	0	210	1			1- 42- 2
103.004-2-29.2	Ott, Karen M.	49,500	18,200	49,500	0	260	1			
104.002-1-28.1	Owen, John III.	59,500	15,500	59,500	0	240	1			1- 51-14.1
104.002-1-28.2	Owen, Michael	75,000	23,000	75,000	0	240	1			1- 51-14.2
76.004-4-10	Paige, Terry Lee	35,000	9,000	35,000	0	210	1			1- 24- 6
118.004-2-25.2	Panetti, Lee E & Ethan A	1,200	1,200	1,200	0	314	1			
118.004-2-21	Panetti, Robert T.	5,600	5,600	5,600	0	311	1			
119.004-2-9	Paro, Charles E.	27,400	27,400	27,400	0	322	1			1- 52- 5
76.083-1-19	Partch, Richard E.	137,500	35,100	137,500	0	210	1			1- 28-14
90.004-2-35.1	Paul, Ernest W (LU)	93,000	5,700	93,000	0	210	1			1- 52- 8.1
90.004-2-35.2	Paul, Ernest W (LU)	2,000	2,000	2,000	0	321	1			1- 52- 8.2
90.004-1-76	Paul, Walter H.	25,000	12,800	105,450	0	240	1			1- 28-12.11
91.003-1-18	Paul, Walter H.	2,000	2,000	2,000	0	311	1			
119.001-2-8	Pazdziorko, Timothy	15,000	8,500	15,000	0	260	1			1- 43- 5.2
119.002-2-11.13	Pcolar, Keith J.	83,000	9,600	83,000	0	270	1			
119.002-2-37	Peck, Larry	1,350	1,350	1,350	0	314	1			1- 56-13.2
90.004-2-6	Peck, Lawrence	108,500	7,200	108,500	0	210	1			1- 52- 9
90.004-2-9	Peck, Lawrence	17,000	3,800	17,000	0	312	1			1- 31- 2.2
119.002-2-12.2	Peck, Lawrence	14,500	14,500	14,500	0	322	1			1- 34- 4.2
119.002-2-14	Peck, Lawrence	136,000	17,000	136,000	0	240	1			1- 56-13.1
76.076-1-18.1	Peets, Frederick C.	73,500	10,700	73,500	0	210	1			1- 75- 3
119.002-2-2	Penski, Robert J.	175,000	45,600	175,000	0	240	1			1- 34- 6.2
Page Totals	Parcels		37	2,169,085	519,285	2,249,535				

Parcel Id	Name	2015	2016		Res Pct	Prp Cls	O C	R S	T C	Account Nbr
		Total Av	Land Av	Total Av						
119.002-2-16	Penski, Robert J.	90,000	8,400	90,000	0	210	1			1- 34- 6.1
119.002-2-36	Penski, Robert J.	74,000	74,000	74,000	0	910	1			1- 5- 7
103.004-2-14.21	Perretta, Scott J.	140,000	19,300	140,000	0	240	1			1-39-14.21
120.003-3-1	Perry, Theodore	55,000	10,000	55,000	0	210	1			1- 7- 1
105.003-7-11.1	Peters, Elizabeth	67,000	8,200	67,000	0	270	1			1- 28- 6.13
76.004-4-12.1	Peterson, Donald S.	170,000	10,300	170,000	0	210	1			1- 77- 3.1
91.003-1-6	Petrosky, Albert L.	17,000	8,700	17,000	0	312	1			1- 26- 2
105.001-1-17	Petrosky, Dorothy M.	91,000	10,400	91,000	0	210	1			1- 22- 4
90.003-1-53	Pharoah, Ruth M (LU)	132,500	5,100	132,500	0	210	1			1- 53- 1
90.028-3-9	Phelps, Floy E (LU)	95,200	19,400	95,200	0	270	1			1- 53- 2
119.002-2-11.11	Phillips, Barbara	65,500	25,600	65,500	0	240	1			1- 34- 3
119.004-2-6.112	Phillips, Elmer S.	64,000	9,300	64,000	0	210	1			
103.004-2-4	Phillips, Richard H.	6,400	6,400	6,400	0	314	1			1- 67-11
119.004-2-6.3	Phillips, Steven	30,000	8,300	30,000	0	270	1			1- 9-14.13
76.084-2-11	Pickering, Gary F.	85,000	9,500	85,000	0	210	1			1- 44- 1
76.084-2-13	Pickering, Gary F.	2,700	2,700	2,700	0	311	1			1- 74- 2
104.056-1-3	Pierrepoint Hill Cemetery	20,000	20,000	20,000	0	695	8			8- 81- 6
103.002-2-2	Pike, Richard	85,000	9,800	85,000	0	210	1			1- 45- 4.2
90.004-2-27	Pinkerton, Matthew G.	122,000	6,000	122,000	0	210	1			1- 23- 8
104.056-1-2	Pinkerton, Robert A.	90,000	11,400	90,000	0	210	1			1- 41-14
119.002-1-7	Place, Thomas E.	79,500	79,500	79,500	0	910	1			1- 9-13
90.002-2-31	Plague, Gordon	171,000	14,700	171,000	0	210	1			
90.002-3-44	Planty, Justin	202,000	45,600	202,000	0	210	W 1			1- 74- 9.13
119.001-1-9.1	Planty, Walter	135,000	28,800	135,000	0	260	1			1- 34- 9
90.028-3-37	Plourde, Richard O.	51,000	11,200	51,000	0	260	1			1- 23- 5
119.004-2-19	Pokorny, Louis	4,400	4,400	4,400	0	314	1			1- 64- 8.2
104.002-1-32.11	Polniak, Matthew R.	63,000	13,100	63,000	0	240	1			1- 54- 5.1
90.003-1-41.211	Pomainville, Julia	7,500	7,500	7,500	0	322	1			1- 36-15.2
90.003-1-41.22	Pomainville, Pierre S.	110,000	7,900	110,000	0	210	1			
118.004-3-26	Porter, Benjamin	53,000	8,800	53,000	0	270	1			1- 53-13
76.083-1-8	Porter, Marie A.	20,000	6,600	20,000	0	270	1			1- 37- 1
90.004-1-10	Poste, Jacob	93,000	5,800	93,000	0	220	1			1- 6-13
76.004-4-28	Potsdam Stone & Concrete Inc	7,000	7,000	7,000	0	720	1			1- 5- 6
76.004-4-5	Potter, Nancy	40,000	5,700	40,000	0	270	1			1- 75- 6
104.001-2-24.113	Powers, Bower E.	35,300	35,300	35,300	0	910	1			
104.001-2-7.2	Powers, Bower E. Jr.	1,400	1,400	1,400	0	314	1			
104.001-2-24.111	Powers, Bower E. Jr.	25,000	14,900	25,000	0	240	1			1- 54- 2
Page Totals	Parcels		37	2,600,400	581,000	2,600,400				

Parcel Id	Name	2015	2016		Res Pct	Prp Cls	O C	R S	T C	Account Nbr
		Total Av	Land Av	Total Av						
104.001-2-5.1	Powers, Jane	9,500	9,500	9,500	0	314	1			1- 4-12
104.001-2-24.112	Powers, Jane	248,000	65,800	248,000	0	117	1			
104.001-2-25	Powers, Timothy G.	25,000	4,700	25,000	0	270	1			1- 54- 4
119.003-1-10.2	Prespare-Weston, Lynn	116,000	17,800	116,000	0	240	1			1- 73- 1.2
119.003-1-10.11	Prespare-Weston, Lynn	13,100	8,500	13,100	0	312	1			1- 73- 1.1
119.001-1-25	Pusateri & etal, Linda M.	61,800	59,100	61,800	0	260	1			
90.002-2-5	Putnam, William	27,400	27,400	27,400	0	314	W 1			1- 55- 1.1
90.028-3-11	Quinn, Mittie Lou	101,000	20,600	101,000	0	210	1			1- 65-12
90.002-2-20.1	R W E Systems Ltd	13,100	13,100	13,100	0	822	1			
90.002-2-36	R W E Systems Ltd	40,000	40,000	40,000	0	314	W 1			
90.003-1-16.1	R. Ridge Properties, LLC	166,000	52,200	166,000	0	240	1			1- 48-11
90.003-1-22.1	R. Ridge Properties, LLC	86,000	86,000	86,000	0	322	1			1- 20-10
90.004-1-59.114	R. Ridge Properties, LLC	15,100	15,100	15,100	0	322	1			
90.004-1-84	R. Ridge Properties, LLC	6,900	6,900	6,900	0	323	1			1- 20-11
118.004-3-21	Rabideau, Patricia A.	110,000	9,000	110,000	0	210	1			1- 11- 5
104.001-1-4	Rafferty, Katie L.	88,000	10,500	88,000	0	210	1			1- 51- 7.2
119.002-2-33	Rafter, James L.	175,000	25,000	175,000	0	280	1			1- 5-16
* 103.002-2-14.222	Randall, Mark	2,000	2,000	2,000	0	314	1			
* 103.002-2-16	Randall, Mark	65,000	27,800	65,000	0	210	1			
103.002-2-16.1	Randall, Mark		30,800	65,000	0	210	1			
103.002-5-2.2	Randall, Mark	10,500	10,500	10,500	0	314	1			
91.003-1-9	Randall, Norene A.	117,000	9,300	117,000	0	210	1			1- 55-10.1
90.004-2-48.2	Randall, Richard	85,000	8,100	85,000	0	270	1			1-31-9.332
91.003-1-17.1	Randall, Richard A.	58,000	26,100	58,000	0	270	1			
76.076-1-23	Randall, Steven E.	34,500	7,100	34,500	0	270	1			1- 75- 9
76.084-2-30.1	Ratigan, Patrick	161,900	54,800	161,900	0	210	W 1			1- 4- 8.1
90.002-2-8	Rauscher, Arnold Jr.	165,000	11,000	165,000	0	210	1			
119.001-1-16	Raycraft, Judy A.	85,000	45,800	85,000	0	240	1			1- 55-12
119.001-1-18	Raycroft, Elizabeth	20,000	9,500	20,000	0	270	1			1- 55-13
119.004-2-17.113	Raymo, Christina M.	17,500	8,600	17,500	0	270	1			
76.084-3-5	Raymond, Mark R.	228,500	7,900	228,500	0	210	1			
90.003-1-42.11	Reardon, Patricia C.	126,000	11,200	126,000	0	210	1			1- 51- 2
104.002-1-14	Reed, Shawn M.	116,000	15,600	116,000	0	210	1			1- 67-12
104.056-1-8	Regan, Patrick	75,000	8,900	75,000	0	210	1			1- 21-12
104.004-1-6	Reichert, James W. Jr.	165,000	20,300	165,000	0	210	1			1- 42-14
119.001-1-5	Reichmuth, Andrew M.	6,800	6,800	6,800	0	321	1			1- 2-10
118.004-3-6.111	Reif, Brad M.	130,000	29,200	130,000	0	240	1			1- 12-13.1
Page Totals	Parcels		35	2,903,600	792,700	2,968,600				

Parcel Id	Name	2015	2016		Res Pct	Prp Cls	O C	R S	T C	Account Nbr
		Total Av	Land Av	Total Av						
118.004-3-9	Reif, Brad M.	4,800	4,400	4,800	0	312	1			1- 12-10
90.035-1-36	Reif, Donna C.	75,000	22,500	75,000	0	270	W	1		1- 11-13.11
103.004-2-2.12	Reilley, Terry E.	8,000	8,000	8,000	0	314		1		
103.004-2-3.2	Reilley, Terry E.	92,000	20,500	92,000	0	240		1		
103.004-2-26.2	Reilley, Terry E.	15,900	15,900	15,900	0	322		1		
104.004-1-28.11	Remington, Brian J.	28,900	28,900	28,900	0	322		1		1- 9- 6
104.004-1-29.2	Remington, Brian J.	113,000	8,700	113,000	0	210		1		
104.004-1-30	Remington, Doyle & Mildred (LU)	65,000	8,300	65,000	0	210		1		1- 56- 1
104.004-1-28.2	Remington, Sally Ann	221,000	8,500	221,000	0	210		1		
76.004-5-1	Rexford, Mary B.	40,000	13,300	40,000	0	652		1		1- 22-13
89.004-2-8	Rexford, Walter A.	89,000	8,300	89,000	0	210		1		1- 21- 9
103.002-2-8	Rexford, Walter A.	4,300	4,300	4,300	0	910		1		1- 74-14
120.003-3-3	Rexford, Walter E.	16,700	16,700	16,700	0	321		1		1- 56- 4
120.003-3-7	Rexford, Walter E.	3,900	3,900	3,900	0	323		1		1- 56- 5
104.002-1-11.12	Richards, Steven	2,100	2,100	2,100	0	314		1		
103.004-2-44	Richardson, Cody	205,000	17,000	205,000	0	240		1		
133.002-2-21	Ritchie, Dale F (LU)	101,200	76,800	101,200	0	260		1		1- 71- 6
89.004-2-5	Robar, Dale	43,000	5,500	43,000	0	220		1		1- 53- 8
119.004-2-20.1	Robar, Dale P.	40,000	8,800	40,000	0	210		1		1- 64- 6.2
76.076-1-15.1	Robar, Frederick D. Sr.	75,000	5,900	75,000	0	230		1		1- 56-14
90.004-1-26.1	Robar, Joseph P.	25,100	9,500	25,100	0	270		1		1- 1- 5.2
120.001-4-10	Robert, Ella (LU)	125,000	21,800	125,000	0	240		1		1- 57- 3
104.003-1-9.1	Robert, Robert D.	56,000	31,400	56,000	0	240		1		1- 57- 4
90.027-2-27	Robert, Ronald G.	7,300	7,300	7,300	0	311		1		
* 104.002-1-43	Roberts, JoAnn	100,000	12,500	100,000	0	240		1		1- 14- 5
104.002-1-43.1	Roberts, JoAnn		12,500	100,000	0	240		1		1- 14- 5
* 104.002-1-44	Roberts, JoAnn	40,500	40,500	40,500	0	322		1		
104.002-1-44.1	Roberts, JoAnn		40,500	40,500	0	322		1		
* 104.002-1-44.2	Roberts, JoAnn		1	1	0	322		1		
90.002-3-13	Robertson, Harold	187,000	40,800	187,000	0	210	W	1		1- 57- 8
90.035-1-7	Robinson, Christopher C.	160,900	9,400	160,900	0	210		1		1- 29-15.2
90.035-1-27	Robinson, Kathryn P.	155,000	8,100	155,000	0	210		1		1- 66-9.27
119.002-2-22.2	Robinson, Peter J.	56,000	9,300	56,000	0	210		1		1- 46- 7.2
119.002-2-25	Robinson, Shirley L (LU)	26,000	20,100	26,000	0	270		1		1- 5- 9
89.004-2-4	Roche Living Trust, Carol A.	50,000	6,700	50,000	0	220		1		1- 31- 4
76.084-2-32	Roda, Patrick W.	138,500	58,800	138,500	0	210	W	1		1- 6- 8
90.028-2-26	Rodenhouse, Marilyn	54,000	10,500	54,000	0	260		1		1- 21-15
Page Totals	Parcels	34	2,284,600	575,000	2,425,100					

Parcel Id	Name	2015	2016		Res Pct	Prp Cls	O C	R S	T C	Account Nbr
		Total Av	Land Av	Total Av						
90.028-2-27	Rodenhous, Marilyn	5,600	2,600	5,600	0	312	1			1- 21-14
90.028-3-38.1	Rodenhous, Marilyn	94,000	14,400	94,000	0	210	W 1			1- 47-11
90.028-2-28	Rodenhous, Marilyn B.	7,500	7,500	7,500	0	311	1			1- 5- 5
90.028-2-30	Rodenhous, Marilyn B.	3,800	3,800	3,800	0	311	1			1- 5- 4
90.028-2-24	Rodenhous, Michael J.	85,000	15,000	85,000	0	210	1			1- 13-10
90.028-2-25	Rodenhous, Michael J.	3,800	3,800	3,800	0	311	1			1- 13- 9
90.043-1-3.121	Roe, Philip F.	190,000	21,100	190,000	0	210	1			1- 10-8.12
118.004-2-6	Rogers, Geoffrey Cowan	21,800	21,800	21,800	0	910	1			1- 57-12
118.004-2-7	Rogers, Geoffrey Cowan	7,400	7,400	7,400	0	314	1			1- 57-11
119.003-1-8.1	Rogers, John E.	163,000	11,900	163,000	0	240	1			1- 16- 4.1
76.004-4-8	Rogers, Thomas M.	93,900	13,900	93,900	0	480	1			1- 15-11.14
76.004-4-9	Rogers, Thomas M.	225,000	8,900	225,000	0	416	1			1- 50- 3
90.004-1-11.1	Rogers, William	97,000	8,200	97,000	0	210	1			1- 57-14
90.035-3-15	Root, Kennon & etal	55,000	32,000	55,000	0	260	W 1			1- 10- 7
90.035-4-1	Root, Kevin B.	36,500	4,200	36,500	0	260	1			1- 38- 2
90.035-4-2	Root, Kevin B.	3,200	3,200	3,200	0	314	1			1-10-8.1
104.003-2-29	Rose, Ernest	102,000	8,300	102,000	0	210	1			1- 58- 5
90.002-2-23	Rosenfeld, Joseph W.	198,500	17,000	198,500	0	210	1			
76.084-3-13	Rouleau, Raymond	3,000	3,000	3,000	0	311	1			
76.084-3-14	Rouleau, Raymond	3,000	3,000	3,000	0	311	1			
90.001-2-5.211	Rouleau, Raymond	3,850	3,850	3,850	0	322	1			
90.001-2-14.1	Rouleau, Raymond	7,210	7,210	7,210	0	120	1			
90.001-2-15	Rouleau, Raymond	1,100	1,100	1,100	0	314	1			
90.003-1-50.1	Rouleau, Raymond	87,000	13,500	87,000	0	240	1			
90.028-5-2	Rouleau, Raymond	125,000	20,100	125,000	0	230	1			
76.084-3-1	Rouleau, Raymond F.	7,100	7,100	7,100	0	311	1			
76.084-3-6	Rouleau, Raymond F.	7,200	7,200	7,200	0	311	1			
76.084-3-7	Rouleau, Raymond F.	7,100	7,100	7,100	0	311	1			
76.084-3-10	Rouleau, Raymond F.	7,100	7,100	7,100	0	311	1			
76.084-3-11	Rouleau, Raymond F.	7,100	7,100	7,100	0	311	1			
76.084-3-12	Rouleau, Raymond F.	6,400	6,400	6,400	0	311	1			
76.084-3-15	Rouleau, Raymond F.	3,000	3,000	3,000	0	311	1			
76.084-3-16	Rouleau, Raymond F.	3,000	3,000	3,000	0	311	1			
76.084-3-17	Rouleau, Raymond F.	3,000	3,000	3,000	0	311	1			
76.084-3-18.1	Rouleau, Raymond F.	3,000	3,000	3,000	0	311	1			
76.076-1-2	Rouselle, Donald H.	10,000	500	500	0	432	1			1- 52- 1
76.004-4-23.2	Rovers, Christian	128,000	12,100	128,000	0	210	1			
Page Totals	Parcels		37	1,815,160	323,360	1,805,660				

Parcel Id	Name	2015	2016		Res Pct	Prp Cls	O C	R S	T C	Account Nbr
		Total Av	Land Av	Total Av						
76.004-5-3	Rovers, Christian M.	4,500	4,500	4,500	0	314	1			1- 36- 6
90.035-1-16	Roy, Philippe	162,000	8,300	162,000	0	210	1			1-99-9.1
103.004-4-2	Royce, Philip A.	7,700	7,700	7,700	0	314	1			1-33-9.21
118.002-3-23.22	Royce, Philip A.	7,000	7,000	7,000	0	314	1			1-33-9.222
104.003-1-1.213	Royce, Philip R.	130,300	10,500	130,300	0	210	1			
104.003-1-1.212	Royce, Phillip R.	8,700	8,700	8,700	0	314	1			
104.002-1-35	Rudel, Lee L.	94,000	7,700	94,000	0	210	1			1- 60- 4
104.002-1-26	Rudlong, Steffen	101,000	8,200	101,000	0	210	1			1- 60- 5
118.002-3-16.1	Rulffes, Richard A.	153,000	14,200	153,000	0	240	1			1- 68-13.1
90.002-3-17	Rusaw, Cecile M.	32,000	32,000	32,000	0	314	W 1			1- 58-12
90.027-2-33	Russell, Conrad E.	108,000	8,800	108,000	0	210	1			1-66-9.23
104.003-2-28.2	Russell, Stephen J.	180,000	11,500	180,000	0	210	1			
104.002-1-27.1	Rusyniak, John	4,500	4,500	4,500	0	314	1			1- 51-13
104.002-1-27.2	Rusyniak, John	49,300	49,300	69,100	0	312	1			
89.004-2-12	Rutherford, Susan M.	28,000	10,300	28,000	0	270	1			1- 51- 4
90.004-1-31	Rutledge, James R. Jr..	12,400	8,100	12,400	0	210	1			1- 68- 2
104.004-1-39.1	Rutledge, Nancy L.	9,200	9,200	9,200	0	323	1			1- 70- 6
104.004-1-54	Rutledge, Nancy L.	83,000	8,300	83,000	0	210	1			1- 70- 4.1
104.004-1-59	Rutledge, Nancy L.	140,000	9,300	140,000	0	210	1			1- 70- 4.2
104.056-1-10	Rybka, Richard	40,000	3,900	40,000	0	210	1			1- 16-13
90.003-1-52	Rygel, Michael C.	99,500	11,500	99,500	0	210	1			
119.003-1-15	Rygel, Michael C.	30,200	25,200	30,200	0	260	1			1- 17-12
119.002-1-10.21	Saburro, Frederick	38,000	24,200	38,000	0	210	1			1- 10- 1.1
76.004-4-1	Sachno, Helga M.	10,400	10,400	10,400	0	321	1			1- 20- 4
90.003-1-10.21	Sachno, Robert	66,000	17,000	66,000	0	116	1			
90.003-1-10.12	Sachno, Winny	3,500	3,500	3,500	0	105	1			
119.002-2-28.1	Sanford, Richard T.	20,400	8,800	20,400	0	210	1			1- 10- 5.2
104.056-1-16	Saunders, Jonathan F.	61,000	9,000	61,000	0	210	1			1- 26- 7.22
118.002-2-1.112	Sawyko, Leon III.	57,000	15,800	57,000	0	240	1			
118.004-3-27	Sayer, Carol	90,000	8,800	90,000	0	210	1			1- 62- 6
76.076-1-12	Scanlon, Lawrence	160,000	10,300	160,000	0	210	1			1- 58-13
91.001-5-9	Schairer, Ruth (LU)	96,500	51,000	96,500	0	260	W 1			1- 58-15
90.035-1-42	Schechter, Jay F.	145,000	8,800	145,000	0	210	1			
90.043-1-22	Scheyer, Alfred G.	99,700	61,200	99,700	0	210	W 1			1- 59- 1
90.035-1-9	Schilling, Robert J.	185,000	9,600	185,000	0	210	1			
120.003-3-8	Scholes, Evelyn L.	20,400	20,400	20,400	0	910	1			1- 63-15
119.004-2-17.12	Scholes, Gary	900	900	900	0	314	1			

Parcel Id	Name	2015	2016		Res Pct	Prp Cls	O C	R S	T C	Account Nbr
		Total Av	Land Av	Total Av						
120.003-3-4	Scholes, Gary L.	2,800	2,800	2,800	0	314	1			1- 9- 5
120.003-3-5	Scholes, Gary L.	5,000	2,600	5,000	0	312	1			1- 40- 7
120.003-3-6	Scholes, Gary L.	12,500	12,500	12,500	0	321	1			1- 40- 9
76.084-2-29	Schorge, John D. (TRUST)	125,000	19,500	125,000	0	210	W 1			1- 61-13
76.004-4-3.2	Schreer, Jason F.	500	500	500	0	311	1			1-15-11.132
90.035-1-30	Schumaker, Ginger	30,000	8,100	30,000	25	411	1			
* 90.003-1-13.22	Schumaker, Timothy L.	48,710	18,700	48,710	0	270	1			
90.003-1-13.221	Schumaker, Timothy L.		18,700	48,710	0	270	1			
120.001-4-12.1	Schurr, Thomas H.	18,700	18,700	18,700	0	321	1			1- 24- 5.1
120.001-4-12.2	Schurr, Thomas H.	75,300	30,200	75,300	0	260	1			1- 24- 5.2
90.002-3-45	Scott, David S.	62,000	45,600	62,000	0	270	W 1			1- 10-14
90.002-3-46	Scott, David S.	5,000	5,000	5,000	0	314	W 1			1- 74-9.1
90.051-1-7	Scott, Robert	350,000	42,000	350,000	0	416	W 1			1- 71- 8.1
90.002-5-1	Scott, Robert H.	91,000	9,800	91,000	0	210	1			
90.035-1-22	Scott, Robert H.	28,100	9,100	28,100	0	312	1			1- 66-9.22
90.051-1-14	Scott, Robert H.	3,400	3,400	3,400	0	314	1			1- 71- 8.2
91.001-5-19	Scott, Robert H.	243,000	70,500	243,000	0	210	W 1			1- 59- 4
91.001-5-20	Scott, Robert H.	46,000	46,000	46,000	0	314	W 1			1- 5-12
90.001-2-9	Scott-Chambers, Tamara L.	127,400	31,800	127,400	0	210	1			1- 10-11
90.004-1-29.213	Scovil, Floyd L.	55,000	10,000	55,000	0	270	1			
90.002-3-19.2	Scovil, Roger (LU)	87,000	72,000	87,000	0	260	W 1			
104.001-2-38	Seaman, Daniel B.	175,000	24,100	175,000	0	240	1			
133.002-2-1	Seaman, Scott D.	135,000	46,500	135,000	0	240	1			1- 27- 4
133.002-2-26.11	Searles, Priscilla	33,000	8,400	33,000	0	210	1			1- 23- 4
90.028-3-10	Sears, Carol J.	76,500	19,700	76,500	0	270	1			1- 38- 3
90.004-1-7	Seaver, Algje	50,000	11,000	50,000	0	210	1			1- 29-13.1
90.051-2-4	Seaver, Algje	84,500	11,000	84,500	0	210	1			1- 29-12
90.002-4-4	Seaver, Laura J.	88,000	15,300	88,000	0	210	1			1- 81-1.4
104.001-1-18.11	Seeger, Lawrence	20,100	20,100	20,100	0	321	1			1- 51- 7.4
104.001-1-18.12	Seeger, Neil D.	125,000	9,000	125,000	0	210	1			
119.004-1-2.1	Selleck, Bruce & etal	14,625	14,625	14,625	0	910	1			1- 59-14
119.004-1-4	Selleck, Bruce & etal	35,000	35,000	35,000	0	910	1			1- 59-12
119.004-1-7	Selleck, Bruce & etal	8,800	8,800	8,800	0	910	1			1- 39- 7
119.004-1-12	Selleck, Bruce & etal	8,500	8,500	8,500	0	910	1			1- 59-13
119.004-1-13.11	Selleck, Bruce & etal	28,600	28,600	28,600	0	910	1			1- 59-11
76.083-1-29	Selleck, Lauris E.	78,000	9,500	78,000	0	210	1			1- 59- 9
104.002-1-40.12	Sevey, Michael D.	83,000	30,700	83,000	0	240	1			

Parcel Id	Name	2015	2016		Res Pct	Prp Cls	O C	R S	T C	Account Nbr
		Total Av	Land Av	Total Av						
76.004-3-1	Seymour, Murray	19,300	19,300	19,300	0	322	1			1- 51-15.12
90.028-3-17	Seymour, Murray C.	175,000	31,000	175,000	0	210	1			1- 60- 2
90.051-1-11	Seymour, Shawn	124,980	7,300	124,980	0	210	1			1- 39-11
90.051-1-12	Seymour, Shawn	6,100	6,100	6,100	0	314	1			1- 39-12
76.004-4-23.1	Sharlow, Anna	164,000	11,100	164,000	0	240	1			1- 11-15.1
118.002-3-18.11	Sharlow, Anna	100,000	32,000	100,000	0	280	1			1- 68-14.1
90.002-2-26.1	Sharlow, Charles	235,000	20,200	235,000	0	210	1			
90.004-2-11	Sharlow, Dennis L.	18,000	7,200	18,000	0	312	1			1- 60- 7
90.004-2-12	Sharlow, Dennis L.	143,000	8,200	143,000	0	210	1			1- 60- 6
119.002-2-22.11	Sharlow, Keith (LC)	35,000	16,800	35,000	0	270	1			1- 46- 7.11
104.002-1-39.112	Sharp, Sheila Marie	135,000	8,800	135,000	0	210	1			
104.003-1-9.2	Sharpstene, James	62,000	14,300	62,000	0	260	1			
90.002-2-47	Sharrow, Thomas C.	7,200	7,200	7,200	0	311	1			
90.002-3-16	Sharrow, Thomas C.	85,000	26,900	86,500	0	210	W 1			1- 11-14
118.004-2-20.1	Shatraw, Thomas L.	30,000	9,400	30,000	0	270	1			1- 27- 8.1
119.002-1-14	Shaw, Joseph (Custodian)	30,000	3,900	30,000	0	260	1			1- 39- 6.3
104.056-1-7	Shea, Dennis F.	2,000	2,000	31,000	0	312	1			1- 55-15
76.076-1-4	Shea, Schyler J.	90,000	8,500	90,000	0	425	1			1- 17-11
90.004-2-46.1	Shea, Schyler J.	115,000	14,200	115,000	0	240	1			
90.004-2-21.1	Sheehan, James E.	5,300	5,300	5,300	0	314	1			1- 31- 8.1
90.035-3-4	Sheets, Ronald L.	142,000	30,600	142,000	0	210	W 1			1- 72-15.1
90.004-1-71.11	Sheldon, George W.	72,300	7,700	72,300	0	210	1			1- 49-10.12
90.028-1-3.1	Shelly, Peter R.	175,000	44,000	175,000	0	210	W 1			1- 60-12.1
90.027-2-30	Shelly, Ryan P.	170,500	60,700	170,500	0	210	W 1			1- 60-10
76.084-2-6	Shimmel, Gordon	97,500	6,800	97,500	0	210	1			1- 60-13
118.004-2-1	Shipman, Tabor	89,000	9,500	89,000	0	210	1			1- 40-14
120.001-4-2.2	Shorette, Howard	27,000	8,600	27,000	0	270	1			
118.002-2-14.22	Sibbits, Paul H.	160,000	12,700	160,000	0	210	1			
90.043-1-32	Sickles, Judith A.	109,000	59,200	109,000	0	210	W 1			1- 10-15.1
104.001-2-41.1	Siebel, Walter E.	60,000	8,000	60,000	0	210	1			
119.001-2-25	Sieg, Henry E. Jr.	66,000	13,400	66,000	0	240	1			1- 39- 6.7
119.002-1-19.2	Sieg, Henry E. Jr.	9,400	9,400	9,400	0	910	1			
89.004-2-11	Siematkowski, Joseph	17,100	17,100	17,100	0	322	1			1- 24- 9
90.003-1-37	Siematkowski, P. Joseph	225,000	66,000	225,000	0	240	1			1- 30- 5
90.043-1-9.11	Simon, Edward I.	230,000	90,500	230,000	0	210	W 1			1- 73-10
105.003-7-4	Simone, Leo	85,000	16,700	85,000	0	240	1			1- 61- 8
90.004-1-14.11	Sitterley, Richard	38,200	38,200	38,200	0	321	1			1- 61-10

Page Totals

Parcels

37

3,354,880

758,800

3,385,380

Parcel Id	Name	2015	2016		Res Pct	Prp Cls	O C	R S	T C	Account Nbr
		Total Av	Land Av	Total Av						
104.056-1-1	Skiff, Roy A.	25,000	5,600	25,000	0	210	1			1- 57- 2
104.004-1-32	Sleeper, Donovan C.	110,000	10,300	110,000	80	430	1			1- 62- 4
104.001-3-2.11	Sleeper, John	57,000	6,000	57,000	0	280	1			1- 54- 5.3
555.020-26-1	Slic Network Solutions Inc	805,459	0	772,028	0	836	5			
120.001-4-15	Sloan, Robert	5,400	5,400	5,400	0	311	1			1- 28- 5
120.001-4-14.1	Sloan, Robert E.	52,000	12,200	52,000	0	240	1			1- 28- 7.1
90.028-3-7.1	Sloan, William N.	247,500	40,200	247,500	0	210	W 1			1- 63- 5
90.028-1-3.2	Smalling, Scott E.	235,000	78,200	235,000	0	210	W 1			1- 60-12.2
91.003-1-20.5	Smalling, Scott R.	126,925	20,800	126,925	0	240	1			
118.002-3-23.21	Smith, Craig J.	25,000	9,100	25,000	0	270	1			1-33-9.221
104.001-2-26	Smith, David	25,000	9,300	25,000	0	270	1			1- 61-15
118.004-2-3.3	Smith, Eugene P (LU)	49,000	13,400	49,000	0	260	1			
104.004-1-18.12	Smith, Marie Fallon	8,400	8,400	8,400	0	314	1			
90.003-1-33.1	Smith, Michael D.	20,000	8,800	20,000	0	270	1			1- 59- 6.3
120.001-4-4	Smith, William J.	90,000	29,300	90,000	0	240	1			1- 24- 1
90.035-2-3	Smutz, Steve M.	59,000	10,800	59,000	0	210	1			1- 36- 5
90.035-1-11	Snell, James M.	159,500	9,800	159,500	0	210	1			
90.004-2-16.1	Snyder, Carl	52,000	7,700	52,000	0	210	1			1- 62- 8
76.084-1-7.1	Snyder, Daniel	38,000	7,000	38,000	0	270	1			1- 12- 6
76.084-1-19	Snyder, Eugene M.	58,500	10,800	58,500	0	210	1			1- 62-11
103.002-2-1.12	Snyder, Kirk	122,500	11,000	122,500	0	210	1			
90.002-3-9	Snyder, Lyndon C (LU)	115,000	41,700	115,000	0	210	W 1			1- 62-14
118.004-3-30	Snyder, Stephanie (LC)	35,000	7,600	35,000	0	210	1			1- 54-11
104.001-1-13.2	Snyder, Wesley	4,900	4,900	4,900	0	105	1			
104.003-1-22	Snyder, Wesley F.	242,600	117,200	257,600	0	112	1			1- 62- 7
104.001-1-13.1	Snyder, Wesley & Pauline	118,500	49,700	118,500	0	240	1			1- 16-11
76.084-2-10	Snyder, Sr., Donald L (LU)	85,000	7,800	85,000	0	210	1			1- 62-13
90.002-3-30.12	Sokac, Walter J. Jr..	209,000	54,700	209,000	0	210	W 1			
90.002-2-46	Sokol, Thomas J.	240,000	20,100	240,000	0	210	1			
104.001-2-3.1	Sommerstein, David A.	72,500	9,200	72,500	0	210	1			1- 59- 6.11
90.002-2-39	Song, Xiaosong	221,000	56,600	221,000	0	210	W 1			1- 55- 1.3
90.028-3-35.1	Spadaccini, Nicholas (LU)	99,500	33,400	99,500	0	260	1			1- 63- 4
120.003-3-13	Speer, Patricia	51,300	51,300	51,300	0	910	1			1- 63- 8
119.003-1-28.12	Spellacy, Karen M.	140,000	10,200	140,000	0	210	1			
119.004-1-17	Spellacy, Shawn	12,200	12,200	12,200	0	910	1			1- 48- 1
103.002-5-1.2	Spellacy, Shawn D.	28,000	28,000	28,000	0	322	1			
103.002-5-2.1	Spellacy, Shawn D.	200,000	40,700	200,000	0	240	1			1- 45- 3.11

Parcel Id	Name	2015	2016		Res Pct	Prp Cls	O C	R S	R S	T C	Account Nbr
		Total Av	Land Av	Total Av							
119.003-1-9.11	Spellacy, Shawn D.	93,000	63,300	93,000	0	240		1			1- 47-14
119.003-1-28.2	Spellacy, Shawn D.	8,800	8,800	8,800	0	322		1			
104.004-1-29.1	Spicer, Rex	10,800	10,800	10,800	0	322		1			1- 63- 9
104.004-1-28.12	Spicer, Sally R.	103,000	13,200	103,000	0	210		1			
105.001-1-14.2	Squeglia, Paul	79,000	9,600	79,000	0	270		1			
90.001-2-5.22	Srednicki, Bonnie M.	125,000	23,800	125,000	0	210		1			
103.004-2-5.2	St Andrews, Jeffrey	90,000	9,700	90,000	0	270		1			
103.004-2-8	St Andrews, Neil	4,100	4,100	4,100	0	314		1			1- 56-10
104.056-1-12	St Hilaire, Ellyn	68,000	4,300	68,000	0	210		1			1- 67-14
76.004-4-19	St Lawrence Co NYSARC	95,000	10,200	95,000	0	210		8			1- 77- 3 PT
90.002-2-4	St Lawrence County	33,097	33,097	33,097	0	942	W	1	R		1- 79- 5
90.002-3-1	St Lawrence County	12,104	12,104	12,104	0	942	W	1	R		1- 79- 3
90.004-1-54	St Lawrence County	18,000	8,500	18,000	0	260		1			1- 55- 8
90.004-1-55	St Lawrence County	8,500	8,500	8,500	0	910		1			1- 63-12
91.001-5-2	St Lawrence County	10,500	10,500	10,500	0	942		1	R		1- 79- 2
91.001-5-3	St Lawrence County	5,100	5,100	5,100	0	942		1	R		
91.001-5-4	St Lawrence County	3,018	3,018	3,018	0	942		1	R		1- 79- 4
91.001-5-5	St Lawrence County	3,018	3,018	3,018	0	942	W	1	R		1- 79- 6
104.001-2-31.121	St Lawrence County	24,400	24,400	24,400	0	323		1			
104.001-2-36.11	St Lawrence County	9,700	6,700	9,700	0	910		1			1- 34-13
104.004-1-21./1	St Lawrence County	350	0	350	0	720		1	R		1- 75- 7
104.056-1-27	St Lawrence County	20,000	20,000	20,000	0	330		8			
118.004-3-28.1	St Lawrence County Highway	23,500	23,500	23,500	0	330		8			1- 15- 8.1
118.004-3-32	St Lawrence County Highway	14,400	14,400	14,400	0	330		8			1- 17-15
118.004-3-35	St Lawrence County Highway	5,500	5,500	5,500	0	330		8			
133.002-2-11./1	St Lawrence Seaway Cellular		0	225,000	0	837		1			
76.004-4-3.112/1	St Lawrence Seaway RSA		0	225,000	0	837		6			
119.001-1-8	St Lawrence Zinc Co LLC	24,100	24,100	24,100	0	322		1			1- 35- 9
119.001-1-10	St Lawrence Zinc Co LLC	30,600	30,600	30,600	0	330		1			1- 27-13
119.001-1-11	St Lawrence Zinc Co LLC	100	100	100	0	720		1			1- 27-14
119.001-1-12	St Lawrence Zinc Co LLC	20,775	20,775	20,775	0	720		1			1- 43- 8.2
119.001-1-18./1	St Lawrence Zinc Co LLC	2,500	0	2,500	0	720		1			1- 55-13/1
133.002-2-30.1	St Louis, Christopher	5,100	5,100	5,100	0	314		1			
76.083-1-14	St Onge, Charles W.	8,600	8,600	8,600	0	311		1			1- 48- 3
76.083-1-17	St Onge, Charles W.	131,000	45,400	131,000	0	210		1			1- 22-15
90.002-4-5.2	St. Amour, Darleen	26,880	9,500	26,880	0	270		1			
134.001-1-23.3	Stark, Boyden	29,100	29,100	29,100	0	910		1			

Parcel Id	Name	2015	2016		Res Pct	Prp Cls	O C	R S	T C	Account Nbr
		Total Av	Land Av	Total Av						
119.001-2-16.1	Steen, Donald H.	54,000	27,300	54,000	0	210	1			1- 32- 5
104.001-2-9	Steinbrook, Donna J.	5,000	5,000	5,000	0	314	1			1- 11-11
90.035-1-38	Stevens, Richard W. Jr..	135,000	30,000	135,000	0	210	1			1- 38-11.1
90.035-1-43	Stevens, Richard W. Jr..	1,000	1,000	1,000	0	314	1			
104.001-2-34	Stewart, Allen R.	119,000	20,700	119,000	0	113	1			1- 4-15
89.004-2-15	Stiles, Joel H.	58,000	5,800	58,000	0	210	1			1- 8-15
118.004-2-11	Stockton, Lorie	48,900	15,200	48,900	0	240	1			1- 5-15
120.001-4-3	Stone, Brian	160,000	18,000	160,000	0	240	1			1- 23-15
119.004-1-11.1	Stone, Bryan	65,000	18,900	65,000	0	240	1			1- 65- 1
90.027-2-31	Stone, Dana E.	130,000	8,800	130,000	0	210	1			1- 63-11
104.002-1-31	Stone, Ivan Jr.	20,000	7,700	20,000	0	210	1			1- 68- 3.2
103.002-2-1.2	Stone, James	107,000	8,500	107,000	0	210	1			1- 45- 4.12
90.003-1-22.5	Stone, Jeffrey	78,000	14,500	78,000	0	240	1			
119.004-2-25.111	Stone, Martin F.	60,000	7,200	60,000	0	210	1			1- 64- 6.11
119.002-2-13	Stowe, David	3,700	3,700	3,700	0	910	1			1- 63-14
90.004-1-34.1	Stowe, Reginald	22,200	22,200	22,200	0	322	1			1- 64- 1.1
90.004-1-34.2	Stowe, Stephen	9,600	9,600	9,600	0	314	1			1- 64- 1.4
90.004-2-3.1	Strader, Victoria G.	75,000	8,200	75,000	0	210	1			1- 52- 6.1
76.004-4-12.22	Strader (Estate of), Leon Wayne	65,000	10,400	65,000	0	210	1			1- 77- 3.22
119.004-1-19	Stratton, Donald E.	4,700	4,700	4,700	0	314	1			
119.004-1-18	Stratton, Duane F.	53,000	17,100	53,000	0	270	1			
119.004-1-8.13	Stratton, Melissa J.	25,000	8,200	25,000	0	270	1			
119.004-2-18.11	Stratton, Russell	57,000	29,700	57,000	0	240	1			1- 64- 8.1
119.004-1-8.11	Stratton, Steven G.	53,000	27,400	53,000	0	240	1			1- 64- 5
90.004-1-82	Strazynski, Vincent	8,400	8,400	8,400	0	322	1			
104.001-1-1	Streit, Clay S.	56,000	12,400	56,000	0	240	1			1- 39-15
104.001-1-14.21	Streit, Clifford (LU)	118,500	9,400	118,500	0	210	1			
119.003-1-30	Streit, Craig M.	125,000	11,100	125,000	0	210	1			
90.002-3-24	Sullivan, Anthony James	80,000	11,800	80,000	0	260	W 1			1- 64-10
119.001-2-2.12	Sullivan, James R. Sr..	28,000	17,100	28,000	0	260	1			
90.028-3-27	Sullivan, Mary	60,000	18,000	60,000	0	260	1			1- 64-13
119.001-2-3	Sullivan & etal, James R.	16,300	16,300	16,300	0	321	1			1- 6-14
90.004-1-32	Summers, Penny	120,000	7,800	120,000	0	210	1			1- 29- 5
90.004-1-33	Summers, Penny	6,400	6,400	6,400	0	311	1			1- 29- 9
105.003-7-11.2	Sunderland, Jeffrey L.	90,000	14,800	90,000	0	270	1			1- 28- 6.14
76.076-1-21	Sussman, Janet	173,500	13,200	173,500	0	210	1			1- 75-12
103.004-2-2.2	Sutherland, Scott	83,000	8,600	83,000	0	210	1			1- 45- 3.12

Parcel Id	Name	2015	2016		Res Pct	Prp Cls	O C	R S	T C	Account Nbr
		Total Av	Land Av	Total Av						
76.083-1-26	Sutliff, Lyndon J.	139,500	11,800	139,500	0	210	1			1- 51-15.2
90.028-2-10.1	Sutcliffe, Wilda	8,000	3,800	8,000	0	312	1			1- 64-12.1
90.028-2-11	Sutcliffe, Wilda E.	2,300	2,300	2,300	0	311	1			1- 61-12
90.028-2-12	Sutcliffe, Wilda E.	90,000	7,500	90,000	0	210	1			1- 67- 5
90.004-1-65	Swalnick, Gerald	11,000	11,000	11,000	0	314	1			1-49-10.111
90.004-1-30.12	Swalnick, Gerald W.	156,000	10,100	156,000	0	210	1			1-49-10.12
76.004-4-7	Swan, Leola	45,000	5,800	45,000	0	210	1			1- 64-14
119.002-2-38	Tabacaru, Lorenz (LU)	36,000	8,300	36,000	0	210	1			
119.004-1-11.2	Tapke, Edward D.	1,200	1,200	1,200	0	311	1			
90.003-1-20.1	Tarbox, Bruce James	48,000	8,600	48,000	0	210	1			1- 3- 5
90.003-1-15.11	Tarbox, Stanley P (LU)	102,000	74,900	102,000	0	240	1			1- 59- 8
104.004-1-48	Taylor, Charles	12,000	6,600	12,000	0	260	1			1- 41- 7.2
118.002-3-3.11	Taylor, David G.	142,000	74,100	142,000	0	112	1			1- 65- 3.1
119.004-1-5.2	Taylor, Kendall	98,000	11,800	98,000	0	210	1			
119.004-1-5.12	Taylor, Kendall	17,300	17,300	17,300	0	322	1			
119.004-1-2.2	Taylor, Kendall F.	4,770	4,770	4,770	0	910	1			
119.004-1-5.11	Taylor, Kendall F.	14,900	14,900	14,900	0	120	1			1- 59-10
119.004-1-6	Taylor, Kendall F.	10,000	1,700	10,000	0	312	1			1- 59-15
90.003-1-27	Taylor, Robert	84,000	9,300	84,000	0	240	1			1- 65- 5
90.002-3-43	Temple, Glenn S.	162,000	76,600	162,000	0	210	W 1			1- 74- 9.12
90.035-1-40	Testani, Muriel (LU)	70,000	29,100	70,000	0	260	W 1			1- 36- 4.1
90.002-3-15	Theis, Thomas L.	165,000	20,400	165,000	0	260	W 1			1- 65- 6
76.083-1-31	Theisen, Mary H. (TRUST)	175,000	23,200	175,000	0	210	1			1- 51-15.13
90.028-2-1	Theobald-Quinn, Mittie Lou	8,500	8,500	8,500	0	311	1			1- 65-13
90.002-3-29	Thew, Spencer	128,500	61,200	128,500	0	210	W 1			1- 9- 3
90.002-3-35.1	Thew, Spencer	124,500	10,800	124,500	0	210	1			1- 19- 4
90.002-3-42	Thew, Spencer	28,400	28,400	28,400	0	322	W 1			
90.002-3-19.11	Thew, Spencer F.	3,800	3,800	3,800	0	311	1			1- 46-11
90.002-3-27	Thew, Spencer F.	30,000	30,000	30,000	0	314	W 1			1- 45- 2
90.002-3-30.112	Thew, Spencer F.	12,300	12,300	12,300	0	314	1			
90.002-3-33	Thew, Spencer F.	1,200	1,200	1,200	0	910	1			1- 31- 3
90.004-2-8	Thew, Spencer F.	6,800	6,800	6,800	0	323	1			1- 31- 2.1
104.003-1-13	Thivierge, Lee C (LU)	15,900	15,900	15,900	0	321	1			1- 7- 5
119.001-1-7	Thivierge, Lee C (LU)	8,500	8,500	8,500	0	910	1			1- 7- 7
105.001-1-5.41	Thomas, Bing W.	3,300	3,300	3,300	0	314	1			1- 66-11.12
105.001-1-7.12	Thomas, Jason R.	222,000	25,800	222,000	0	240	1			
104.004-1-16.111	Thomas, Jerry J.	52,200	52,200	52,200	0	910	1			1- 66- 8.11

Parcel Id	Name	2015	2016		Res Pct	Prp Cls	O C	R S	T C	Account Nbr
		Total Av	Land Av	Total Av						
105.001-1-13	Thomas, Jerry J.	120,000	9,900	120,000	0	210	1			1- 66-10.2
105.001-1-5.3	Thomas, Joseph W (LU)	6,400	6,400	6,400	0	322	1			1- 66-11.3
105.001-1-5.11	Thomas, Joseph W (LU)	82,000	12,300	82,000	0	270	1			1- 66-11.11
105.003-7-12	Thomas, Kevin	9,400	9,400	9,400	0	322	1			1- 66-8.12
90.004-1-30.112	Thomas, Kevin W.	100,000	9,100	100,000	0	210	1			1-49-10.112
103.004-2-46	Thomas, Michelle	62,000	7,800	62,000	0	210	1			1- 21- 5
104.001-2-28	Thomas, Neil	15,600	15,600	15,600	0	105	1			1- 52-14
104.002-1-7	Thomas, Neil W.	13,300	13,300	13,300	0	910	1			1- 66- 2
104.003-1-3	Thomas, Neil W.	139,000	48,900	139,000	0	112	1			1- 66- 5
104.003-1-12	Thomas, Neil W.	10,000	10,000	10,000	0	910	1			1- 66- 4
104.003-1-23	Thomas, Neil W.	40,000	6,000	40,000	0	210	1			1- 66-14
104.003-1-25	Thomas, Neil W.	66,800	66,800	66,800	0	105	1			1- 66- 3
104.003-1-27	Thomas, Neil W.	94,100	43,500	94,100	0	112	1			1- 76- 6
105.001-1-6.1	Thomas, Orin B (LU)	129,000	9,300	129,000	0	210	1			1- 67- 2
104.004-1-16.21	Thomas, Robert J.	9,300	9,300	9,300	0	321	1			1-66-8.2
105.001-1-5.21	Thomas, Torey	145,000	31,100	145,000	0	240	1			1- 66-11.2
104.002-1-16	Thomas, Torey S.	19,900	19,900	19,900	0	105	1			1- 66- 7
104.002-1-18	Thomas, Torey S.	22,900	22,900	22,900	0	322	1			1- 14- 7
90.035-1-4	Thomas Irrevocable Trust	122,000	8,300	122,000	0	210	1			1- 29-14.12
90.002-5-9	Thompson, Bower A (LU)	6,900	6,900	6,900	0	311	1			
90.002-5-12	Thompson, Bower A (LU)	155,500	10,200	155,500	0	210	1			1- 53- 4.3
119.002-2-12.1	Thompson, Daniel B.	27,000	9,000	27,000	0	260	1			1- 34- 4.1
119.002-2-15	Thompson, Daniel B.	96,000	34,900	96,000	0	240	1			1- 12- 2
90.002-5-10	Thompson, Donald D.	141,000	9,900	141,000	0	210	1			
104.004-1-52.11	Thompson, Ryan C.	63,000	8,500	63,000	0	270	1			1- 2-14
76.076-1-7	Thornton, Shawn M.	55,500	7,500	55,500	0	210	1			1- 30-12
555.007-26-1.2	Time Warner - North Region	38,233	0	36,985	0	869	5			5- 78- 7.2
666.021-26-1.2	Time Warner - North Region	9,600	0	9,600	0	835	6			6- 99-11.2
666.021-26-1.1	Time Warner - North Region	3,200	0	3,200	0	835	6			6- 99-11.1
555.007-26-1.1	Time Warner -North Region	12,745	0	12,329	0	869	5			5- 78- 7.1
118.004-3-10	Tobin, Audrey J.	54,600	8,600	54,600	0	210	1			1- 17-16
103.004-2-12	Todd, Keith	21,700	21,700	21,700	0	322	1			1- 67- 9.1
103.004-2-27	Todd, Keith	82,000	82,000	82,000	0	321	1			1- 67-10
103.004-2-5.1	Todd, Keith F.	6,400	6,400	6,400	0	314	1			1- 67- 9.3
104.001-2-13	Town, Blanche E.	78,800	4,300	78,800	0	210	1			1- 30- 7
76.004-4-43.2	Town of Pierrepont	4,000	4,000	4,000	0	340	8			
76.004-5-2.1	Town Of Pierrepont	95,000	16,200	95,000	0	682	8			8- 82- 1

Page Totals

Parcels

37

2,157,878

589,900

2,156,214

Parcel Id	Name	2015	2016		Res Pct	Prp Cts	O C	R S	T C	Account Nbr
		Total Av	Land Av	Total Av						
76.084-1-16.2	Town of Pierrepont	15,000	4,900	15,000	0	591	8			
90.003-1-5	Town Of Pierrepont	19,600	19,600	19,600	0	852	8			8- 81-12
90.003-1-13.132	Town of Pierrepont	4,400	4,400	4,400	0	314	8			
90.004-1-49	Town Of Pierrepont	1,000	1,000	1,000	0	695	8			8- 81-15
104.003-1-5	Town Of Pierrepont	75,000	4,400	75,000	0	651	8			8- 80- 2
104.003-1-6	Town Of Pierrepont	6,400	6,400	6,400	0	321	8			1- 16-10
104.003-1-7	Town Of Pierrepont	6,400	6,400	6,400	0	321	8			1- 16- 9
104.003-2-30	Town Of Pierrepont	80,000	26,000	80,000	0	682	8			8- 82- 2
104.056-1-13	Town of Pierrepont	45,000	4,800	45,000	0	680	8			8- 80- 7
104.056-1-14	Town Of Pierrepont	100,000	2,300	100,000	0	652	8			8- 80- 1
104.056-1-19	Town of Pierrepont	4,500	4,500	4,500	0	321	8			8- 81-14
119.002-1-22	Town of Pierrepont	2,500	2,500	2,500	0	323	8			
90.002-2-3.2	Town Of Potsdam	100,000	26,700	100,000	0	560	8			1- 53-14.2
103.004-2-14.1	Tracy, Donald J.	70,000	17,400	70,000	0	240	1			1- 39-14.1
90.002-2-40	Trainer, Connie A.	298,000	55,100	298,000	0	210	W 1			1- 55-1.21
76.083-1-1	Trejos, George H.	97,000	11,500	97,000	0	210	1			1- 53-10
105.001-1-9	Trimm, Christopher R.	600	600	600	0	314	1			1- 66-12
104.002-1-15	Trimm, James A. Jr.	135,000	19,300	135,000	0	210	1			1- 67-13
104.002-1-20.21	Trimm, Joseph (LC)	38,000	13,700	38,000	0	270	1			1- 27-11.2
90.002-3-12	Trivilino, Joan M.	114,000	30,600	114,000	0	210	W 1			1- 14- 4
90.003-1-51.21	Truax, Meleta	111,000	9,500	111,000	0	210	1			
104.002-1-8.1	Tucker, Eugene C.	5,500	5,500	5,500	0	314	1			1- 68- 1.1
133.002-2-17.2	Tulip, Brian K.	148,000	10,850	148,000	0	210	1			
133.002-2-17.1	Tulip, Keith R.	95,600	28,550	95,600	74	240	1			1- 32- 1.2
118.002-2-1.12	Tupper, Allen K.	22,100	22,100	22,100	0	910	1			
118.002-3-21.1	Tupper, Allen K.	110,000	9,700	110,000	0	210	1			1- 44- 3
104.002-1-30.11	Tupper, Andrew J.	200,200	30,100	200,200	0	280	1			1- 68- 3.1
104.003-1-24.2	Tupper, Andrew J.	70,000	8,500	70,000	0	210	1			1- 14-9.2
104.003-2-31	Tupper, Charles	112,500	9,800	112,500	0	210	1			9-999-49
118.004-3-13	Tupper, Harvey G (LU)	63,500	30,800	63,500	0	240	1			1- 68- 5
118.004-3-11	Tupper, James O.	63,000	8,100	63,000	0	210	1			1- 17-14
104.004-1-1.1	Tupper, Kenneth G (LU)	166,000	45,600	166,000	0	113	1			1- 68- 6
104.003-2-28.111	Tupper, Kevin J.	100,000	34,500	100,000	0	240	1			1- 68- 7
104.004-1-1.2	Tupper, Sharon J.	89,500	8,900	89,500	0	210	1			
118.002-3-25.1	Tupper-Losey, Charlotte	126,000	22,000	126,000	0	416	1			
90.002-3-14	Turbett, James Patrick	179,000	36,700	179,000	0	210	W 1			1- 11- 1
119.002-2-27	Tynan, Sherry	7,800	7,800	7,800	0	314	1			1- 10- 4

Parcel Id	Name	2015	2016		Res Pct	Prp Cls	O C	R S	T C	Account Nbr
		Total Av	Land Av	Total Av						
134.001-1-5	Tynon, Garrison	15,000	4,100	15,000	0	260	1			1- 69- 1
119.001-1-13	Tynon, Kenneth J.	73,000	22,900	73,000	0	260	1			1- 43- 8.12
104.056-1-15	Union Church	60,000	3,600	60,000	0	620	8			8- 80-15
90.004-1-26.2	United Cerebral Palsy Assc.	120,000	9,800	120,000	0	210	8			1- 1- 5.1
120.001-4-1	US Bank Nat'l Association	75,000	16,800	75,000	0	240	1			1- 28- 5
90.004-1-18.3	Vaccaro, Anthony	180,000	12,800	180,000	0	210	1			1- 22- 3.3
76.084-2-5	Valentine, Daniel T.	111,000	8,000	111,000	0	210	1			1- 15-12
119.001-2-21.1	Van Brocklin, Arnold	50,400	13,100	50,400	0	240	1			1- 12- 1
119.004-2-32	Van Brocklin, Chad	400	400	400	0	314	1			
119.004-2-29	Van Brocklin, Chad R.	117,000	12,900	117,000	0	210	1			1- 18-11.2
90.002-3-32	Van Brocklin, Ronald	108,700	36,800	108,700	0	210	W 1			1- 60- 3
104.004-1-37.21	Van De Water, Thomas	127,000	58,400	127,000	0	210	1			1- 25-3.2
104.001-2-11.22	Van Epps, David A (LU)	4,400	4,400	4,400	0	314	1			1- 68- 9.22
104.001-2-12	Van Epps, David A (LU)	107,000	8,500	107,000	0	210	1			1- 69-13
104.001-2-41.2	Van Epps & etal, David A.	400	400	400	0	314	1			
76.084-1-5	Van Vleet, Philip C.	75,000	7,600	75,000	0	483	1			1- 66-15
119.001-2-16.2	VanBrocklin, Arnold	1,000	1,000	1,000	0	311	1			
119.001-2-17	Vanbrocklin, Arnold	58,000	7,600	58,000	0	270	1			1- 69- 7.2
119.001-2-20.11	VanBrocklin, Arnold G.	125,000	47,400	125,000	0	240	1			1- 69- 7.1
134.002-1-4	VanBrocklin, Chad R.	50,000	42,800	50,000	0	910	1			1- 69- 9
119.004-2-4.11	VanBrocklin, Fay (LU)	125,000	25,250	125,000	0	240	1			1- 69- 5
104.002-1-42	Vanderburg, Josephine	11,400	11,400	11,400	0	323	1			
90.027-2-7	Vangellow, Alexander M.	150,000	38,600	150,000	0	210	W 1			1- 59- 2
76.004-4-26	Varney, Frederick	61,000	7,200	61,000	0	210	1			1- 3- 2
76.084-2-3	Vaughn, Dale	79,000	6,400	79,000	0	210	1			1- 69-14
119.002-1-4	Vaughn, Dale	26,700	26,700	26,700	0	322	1			1- 69-15
76.084-2-4	Vaughn, Dale C.	50,000	2,700	50,000	0	483	1			1- 9-15
104.004-1-51	Vebber, Betty	45,000	9,000	45,000	0	210	1			1- 70- 9
119.002-1-2	Vebber, Betty L.	27,500	27,500	27,500	0	910	1			1- 41-15
104.004-1-39.2	Vebber, Floyd	5,100	5,100	5,100	0	314	1			
104.004-1-49	Vebber, James W.	5,300	5,300	5,300	0	314	1			1- 41- 8
104.004-1-55	Vebber, James W.	78,000	8,500	78,000	0	210	1			1- 70- 5
119.003-1-7	Vebber, Wallace L. (Estate)	6,500	6,500	6,500	0	321	1			1- 70- 8
555.008-26-1	Verizon New York Inc	55,828	0	44,468	0	866	5			5- 78- 1
555.008-26-2	Verizon New York Inc	25,808	0	20,556	0	866	5			5- 78- 2
555.008-26-3	Verizon New York Inc	11,248	0	8,959	0	866	5			5- 78- 3
555.008-26-4	Verizon New York Inc	64,868	0	51,667	0	866	5			5- 78- 4

Parcel Id	Name	2015	2016		Res Pct	Prp Cls	O C	R S	T C	Account Nbr
		Total Av	Land Av	Total Av						
670.000-9999-631.900/1881	Verizon New York Inc	105,721	0	105,721	0	836	6			6- 77- 2.1
670.000-9999-631.900/1882	Verizon New York Inc	121,680	0	121,680	0	836	6			6- 77- 2.4
670.000-9999-631.900/1883	Verizon New York Inc	15,116	0	15,116	0	836	6			6- 77- 2.5
670.000-9999-631.900/1884	Verizon New York Inc	43,698	0	43,698	0	836	6			6- 77- 2.6
91.001-5-28	Verschneider, Constance	116,000	60,000	116,000	0	210	W 1			1- 74- 9.11
118.004-2-23	Vezina, John L.	30,000	8,200	30,000	0	210	1			1- 27- 1
90.035-1-33	Vienneau, Lloyd	169,000	76,800	169,000	0	210	W 1			1- 20-15.1
118.002-2-5.1	Village of Canton	40,800	40,800	40,800	0	822	6			
118.002-2-9.1	Village of Canton	33,200	33,200	33,200	0	822	6			1- 70-10
118.002-3-1	Village Of Canton	23,800	23,800	23,800	0	822	6			1- 71- 1
118.002-3-20	Village Of Canton	2,050	2,050	2,050	0	822	6			1- 71-10
118.002-3-21.2	Village of Canton	9,000	9,000	9,000	0	314	1			
118.004-3-1	Village of Canton	27,000	27,000	27,000	0	822	6			
118.004-3-34	Village of Canton	8,000	8,000	8,000	0	822	6			
670.000-9999-206.600/1003	Village of Canton	7,546	0	7,546	0	822	6			
670.000-9999-206.600/1013	Village of Canton	130,257	0	130,257	0	822	6			
670.000-9999-206.600/1023	Village of Canton	34,443	0	34,443	0	822	6			
670.000-9999-206.600/1033	Village of Canton	180,836	0	180,836	0	822	6			
670.000-9999-206.600/1043	Village of Canton	24,013	0	24,013	0	822	6			
670.000-9999-206.600/1053	Village of Canton	25,010	0	25,010	0	822	6			
670.000-9999-206.600/1063	Village of Canton	29,891	0	29,891	0	827	6			
670.000-9999-206.600/1883	Village of Canton	6,500	0	6,500	0	827	6			
670.000-9999-206.600/1884	Village of Canton	14,911	0	14,911	0	827	6			
90.004-2-30	Villeneuve, Leo J.	135,000	8,100	135,000	0	210	1			1- 31- 9.32
90.035-3-3	Vivlamore, Cindy J.	70,000	32,600	70,000	0	260	W 1			1- 4- 7.1
76.004-3-6.112	Vivlamore, Phil	13,900	13,900	13,900	0	322	1			
90.002-1-2.1	Vivlamore, William S.	35,500	35,500	35,500	0	910	1			1- 10-12
76.084-1-12	Wagner, Phillip E.	65,000	9,600	65,000	0	210	1			1- 26- 4
90.004-2-10	Waite, David A.	51,000	6,500	51,000	0	210	1			1- 71-14
103.004-2-21.2	Walker, David	7,400	7,400	7,400	0	314	1			
119.001-2-23	Wallace, Guy	45,000	30,600	45,000	0	240	1			1- 43- 5.2
119.002-1-9	Wallace, Guy R.	10,600	10,600	10,600	0	910	1			1- 43- 6.94
119.004-1-16	Wallace, Guy R.	14,500	14,500	14,500	0	910	1			1- 43- 6.95
119.002-1-10.22	Wallace, Joanne L.	68,000	12,700	68,000	0	210	1			
119.001-1-17.3	Walrath, Lyman	15,000	8,200	15,000	0	270	1			
103.004-2-25.1	Walrich, Ted W.	9,600	9,600	9,600	0	323	1			1- 42- 3
103.004-2-25.3	Walrich, Ted W.	4,000	4,000	4,000	0	323	1			
Page Totals	Parcels		37	1,742,972	492,650	1,742,972				

Parcel Id	Name	2015	2016		Res Pct	Prp Cls	O C	R S	T C	Account Nbr
		Total Av	Land Av	Total Av						
104.002-1-8.2	Walrich Revocable Trust	262,000	47,700	262,000	0	240	1			1- 68- 1.2
119.003-1-1	Walter, Harry R.	91,500	37,600	91,500	67	113	1			1- 48- 9
91.001-5-22.1	Ward, Carl Jr.	107,500	12,500	107,500	0	210	1			1- 72- 3
90.004-1-12	Ward, Charles L.	97,000	8,500	97,000	0	210	1			1- 72- 4
90.004-1-27	Ward, Danny	62,000	8,100	62,000	0	210	1			1- 62-10
90.004-1-69	Ward, Danny L.	6,700	6,700	6,700	0	314	1			
91.001-5-27.1	Ward, Michael K.	10,800	10,800	10,800	0	322	1			
90.002-2-9	Warden, Lynn T.	180,000	20,500	180,000	0	210	1			1-55-1.4
104.001-3-2.12	Warner, Donald C. II.	4,000	4,000	4,000	0	311	1			
104.002-1-37.2	Warner, Donald C. II.	126,000	9,000	126,000	0	210	1			
119.003-1-20	Warner-Cole, M. Ada W. (LU)	53,000	20,700	53,000	0	270	1			1- 61-14
90.002-2-28	Wasserman, Michael	176,000	13,700	176,000	0	210	1			
90.003-1-30	Waters, Jo Ann	35,000	7,300	35,000	0	270	1			1- 49- 8
90.028-1-26	Waterson, Jeanine	120,000	22,900	120,000	0	210	1			1- 41- 2
90.028-3-19	Watson, Gloria (LU)	45,000	18,700	45,000	0	260	1			1- 72- 7
119.002-3-7	Watson, Terry	47,500	30,800	47,500	0	260	1			
90.001-2-5.112	Weaver, Freddie G.	93,000	3,000	93,000	0	210	1			
90.004-1-5.2	Weaver, Tony R.	108,500	8,100	108,500	0	210	1			1- 49- 4.2
104.001-1-21	Webb, Lorna M.	13,200	6,600	13,200	0	312	1			
103.002-2-5	Webb, Michael	24,700	24,700	24,700	0	910	1			1- 24-12
103.002-2-6.1	Webb, Michael	85,000	30,300	85,000	0	240	1			1- 24-11.1
90.002-2-25	Webster, Michael	252,500	20,300	252,500	0	210	1			
76.004-3-3.111	Weegar, Robert F.	127,000	12,500	127,000	0	240	1			1- 33-14.11
76.004-3-5.1	Weegar, Robert F.	94,500	16,300	94,500	0	240	1			1- 33-15
76.004-4-3.112	Weegar, Robert F.	235,000	10,000	10,000	0	322	1			
104.002-1-39.2	Welch, Douglas	95,000	19,300	95,000	0	240	1			1- 69-11.12
104.004-1-31	Welch, William J Jr. (LU)	60,000	8,100	60,000	0	210	1			1- 72-11
90.043-1-7	Weller, Terry L.	85,000	28,900	85,000	0	260	1			1- 53-11
91.003-1-20.1	Whalen, Anna M.	30,000	8,400	30,000	0	210	1			1- 73- 3
91.003-1-20.41	Whalen, Raymond J.	9,000	9,000	9,000	0	322	1			
91.003-1-2.121	Whalen, William P.	94,860	13,560	94,860	0	210	1			
76.004-4-3.12	Wheeler, Robert C.	30,000	10,200	30,000	0	270	1			
118.004-2-25.1	Whisher, Jeffrey T.	12,900	12,900	12,900	0	322	1			9-999-99
119.001-2-19.1	Whitcomb, Elbert	117,000	8,200	117,000	0	210	1			1- 73- 7
89.004-2-14.2	Whitehill, Melinda	83,000	8,900	83,000	0	210	1			
105.003-7-8.21	Whitman, Freda (LU)	144,200	9,100	144,200	0	210	1			1- 28- 4.2
104.004-1-19.1	Whitman, Michael B.	188,000	23,115	188,000	0	210	1			1- 20- 2

Parcel Id	Name	2015	2016		Res Pct	Prp Cls	O C	R S	T C	Account Nbr
		Total Av	Land Av	Total Av						
89.004-2-10.1	Whitman, Thomas H.	122,500	2,000	122,500	0	210	1			1- 50- 8
90.003-1-46.2	Whitman, Thomas H.	9,000	5,300	9,000	0	312	1			
104.004-1-17	Whitman, Walter D.	80,000	8,500	80,000	0	210	1			1- 73-12
90.001-2-4.12	Whitney, William N.	135,000	9,200	135,000	0	210	1			
90.002-1-3	Wijatkowski, Adam	11,400	3,200	11,400	0	260	1			1- 74- 6
76.004-4-31.1	Wilcox, Marcy L.	80,500	13,700	80,500	0	210	1			1- 28- 2
90.003-1-41.212	Wildman, James W.	30,000	8,400	30,000	0	270	1			
90.043-1-28	Williams, Paul J.	71,500	3,100	71,500	0	210	1			1- 38- 7
76.084-2-15	Williams Revocable Trust	94,000	9,700	94,000	0	210	1			1- 74- 4
90.004-1-37	Wilmart, Neil	95,500	8,200	95,500	0	210	1			1- 74- 7
90.004-1-30.412	Wilson, Dannie	133,500	11,100	133,500	0	210	1			
90.027-2-18	Wilson, Darren J.	190,000	9,500	190,000	0	210	1			1- 29-14.13
104.003-2-38	Wing, Ford D.	25,000	8,200	25,000	0	260	1			1- 6-15
76.084-1-8.1	Wolf, David L.	87,000	10,300	87,000	0	210	1			1- 15- 4
90.004-1-45	Wolf, Diane L.	155,000	16,100	155,000	0	210	1			1- 21- 6
118.004-2-26	Wolfe, Gerald H.	49,000	27,400	49,000	0	240	1			1- 19-14.1
90.028-1-25	Wood, Jane Lee	55,000	18,200	55,000	0	260	1			1- 60- 8
118.002-2-17	Wood, Nancy A.	65,000	24,700	65,000	0	240	1			
90.035-1-25.1	Wriedt, Mario	185,000	11,500	185,000	0	210	1			1-66-9.25
104.002-1-11.2	Wright, Alta (Lu)	2,500	2,500	2,500	0	910	1			
90.004-2-13	Wright, Arnold F (LU)	150,000	9,700	150,000	90	432	1			1- 74-13
105.001-1-14.1	Wright, Christopher J.	65,000	8,600	65,000	0	210	1			1- 66-13.1
104.001-1-23	Wright, Debra J.	25,000	8,400	25,000	0	210	1			
103.002-2-11	Wright, Dennis	100	100	100	0	314	1			1- 50-11.2
104.001-1-12.112	Wright, Dennis	36,000	18,800	36,000	0	210	1			
118.002-3-18.122	Wright, Loran W.	50,000	8,700	50,000	0	270	1			
104.002-1-11.13	Wright, Patrick	96,000	19,700	96,000	0	270	1			
90.004-2-16.2	Wright, Timothy A.	6,400	4,400	6,400	0	312	1			
103.002-2-10	Wright (Estate), Evelyn	67,300	7,300	67,300	0	271	1			1- 50-11.1
90.028-4-3	Wu, Lei	168,000	8,400	168,000	0	210	1			
103.002-2-4.2	Wyckoff, Peter	144,000	18,100	144,000	0	240	1			1- 26-15.2
103.002-2-14.221	Wyckoff, Peter B.	21,400	21,400	21,400	0	322	1			
90.027-2-19	Yapa, Poojitha D.	120,000	8,800	120,000	0	210	1			1- 30- 6
90.002-3-18	Yette, Gerald	14,250	5,500	14,250	0	270	W 1			1- 75- 2
104.004-1-24	YIOS Trust	140,000	55,400	140,000	0	240	1			1- 71-12
76.004-4-21	YNXH, LLC	1,000	1,000	1,000	0	314	1			1- 75- 8
89.004-2-17.2	Young, Keith B.	187,000	18,900	187,000	0	240	1			

Parcel Id	Name	2015		2016		Res Pct	Prp Cls	O C	R S	T C	Account Nbr
		Total Av	Land Av	Total Av	Land Av						
119.003-1-13.13	Young, Xann (LU)	14,000	8,900	14,000		0	312		1		
104.004-1-44	Youngs, Terry	9,100	9,100	9,100		0	314		1		1- 65- 2
119.003-1-8.2	Yourno, Norma (LU)	51,250	51,250	51,250		0	323		1		
104.004-1-11.1	Yourno, Norma V (LU)	103,000	23,100	103,000		0	240		1		1- 56- 2
90.004-1-30.422	Yurack, Joseph W.	109,000	13,000	109,000		0	240		1		
76.004-4-20.121	Zabel, Becky L.	7,800	7,800	7,800		0	314		1		
90.002-2-16	Zander, Amy K.	215,000	22,100	215,000		0	210		1		1- 55-1.16
90.004-1-48.2	Zehr, Kenton	201,000	50,000	201,000		0	240		1		
76.084-2-18	Zeigler, Stacey L.	77,000	5,700	77,000		0	210		1		1- 53-15
118.004-3-20	Zeller, Walter O.	5,000	5,000	5,000		0	311		1		1- 74-11
90.027-2-23.1	Zender, Carl J.	120,000	7,100	120,000		0	210		1		1- 36- 2
104.001-2-11.1	Zock, Robert A. Jr.	140,000	55,600	140,000		0	240		1		1- 68- 9.1
104.001-2-15	Zock, Robert A. Jr.	10,000	200	10,000		0	312		1		8- 80- 6
90.035-3-11	Zolner, Robert R.	100,000	23,500	100,000		0	210	W	1		1- 65- 8
76.084-3-3	Zvacek Joint Trust	183,000	10,200	183,000		0	210		1		
91.001-5-27.2	Zvacek Joint Trust	228,250	13,000	228,250		0	312		1		
Town Totals	Parcels		1,852	156,240,511	33,369,682		157,484,129				
Town Grand Totals	Parcels		1,852	156,240,511	33,369,682		157,484,129				
Report Totals	Parcels		1,852	156,240,511	33,369,682		157,484,129				

Parcel Id	Name	2015	2016		Res Pct	Prp Cls	O C	R S	T C	Account Nbr
		Total Av	Land Av	Total Av						
76.004-3-1	Seymour, Murray	19,300	19,300	19,300	0	322	1			1- 51-15.12
76.004-3-2	James, Carson	103,500	8,600	103,500	0	210	1			1- 35-14
76.004-3-3.12	Martin, Christopher	132,000	8,600	132,000	0	210	1			1-33-14.12
76.004-3-3.13	Frank, Lauren	124,500	8,300	124,500	0	210	1			1-33-14.13
76.004-3-3.111	Weegar, Robert F.	127,000	12,500	127,000	0	240	1			1- 33-14.11
76.004-3-3.112	Giordano, Charles L.	102,000	8,700	102,000	0	270	1			
76.004-3-4	Collins, Christopher	94,200	6,100	94,200	0	210	1			1- 36- 1
76.004-3-5.1	Weegar, Robert F.	94,500	16,300	94,500	0	240	1			1- 33-15
76.004-3-5.2	Goliber, James M.	112,200	7,300	112,200	0	210	1			1-33-15
76.004-3-6.2	Lalonde, Lawrence	3,500	3,500	3,500	0	314	1			
76.004-3-6.111	Marzocca, Piergiovanni	115,000	11,400	115,000	0	210	1			1- 54-14
76.004-3-6.112	Vivlamore, Phil	13,900	13,900	13,900	0	322	1			
76.004-4-1	Sachno, Helga M.	10,400	10,400	10,400	0	321	1			1- 20- 4
76.004-4-2	Demo, Katherine L (Etal)	6,000	6,000	6,000	0	321	1			1- 43-15
76.004-4-3.2	Schreer, Jason F.	500	500	500	0	311	1			1-15-11.132
76.004-4-3.12	Wheeler, Robert C.	30,000	10,200	30,000	0	270	1			
76.004-4-3.112	Weegar, Robert F.	235,000	10,000	10,000	0	322	1			
76.004-4-3.112/1	St Lawrence Seaway RSA		0	225,000	0	837	6			
76.004-4-4	Brown, Ronald V.	104,000	5,700	104,000	0	210	1			1- 15-11.2
76.004-4-5	Potter, Nancy	40,000	5,700	40,000	0	270	1			1- 75- 6
76.004-4-6	Moulton, Robert A. Jr..	92,500	5,700	92,500	0	210	1			1- 15-11.12
76.004-4-7	Swan, Leola	45,000	5,800	45,000	0	210	1			1- 64-14
76.004-4-8	Rogers, Thomas M.	93,900	13,900	93,900	0	480	1			1- 15-11.14
76.004-4-9	Rogers, Thomas M.	225,000	8,900	225,000	0	416	1			1- 50- 3
76.004-4-10	Paige, Terry Lee	35,000	9,000	35,000	0	210	1			1- 24- 6
76.004-4-11	Huckle, Bingferd	50,000	8,400	50,000	0	270	1			1- 76-17
76.004-4-12.1	Peterson, Donald S.	170,000	10,300	170,000	0	210	1			1- 77- 3.1
76.004-4-12.21	Newvine, Robert P.	75,000	7,500	75,000	0	270	1			1-77-3.21
76.004-4-12.22	Strader (Estate of), Leon Wayne	65,000	10,400	65,000	0	210	1			1- 77- 3.22
76.004-4-13	James, Donald R.	115,000	10,200	115,000	0	210	1			1- 77- 3.62
76.004-4-15.1	Hayes, Daniel W.	119,000	10,200	119,000	0	210	1			1- 77- 3 PT
76.004-4-15.2	Greene, Michael F.	112,000	10,200	112,000	0	210	1			1- 77- 3 PT
76.004-4-16.1	Maroney, Nancy S.	65,000	8,500	65,000	0	210	1			6- 77- 3.64
76.004-4-17.11	LaFlair, Andrew J.	126,000	10,200	126,000	0	210	1			6- 77- 3.63
76.004-4-19	St Lawrence Co NYSARC	95,000	10,200	95,000	0	210	8			1- 77- 3 PT
76.004-4-20.1/1	Niagara Mohawk Power Corp	150,000	0	150,000	0	872	6 R			6-77-5
76.004-4-20.11	Erie Boulevard Hydropower	10,400,000	1,352,900	10,400,000	0	874	6 E			6- 77- 4.11

Parcel Id	Name	2015	2016		Res Pct	Prp Cls	O C	R S	T C	Account Nbr
		Total Av	Land Av	Total Av						
76.004-4-20.121	Zabel, Becky L.	7,800	7,800	7,800	0	314	1			
76.004-4-20.122	Newvine, Ellie M.	3,500	3,500	3,500	0	314	1			
76.004-4-21	YNXH, LLC	1,000	1,000	1,000	0	314	1			1- 75- 8
76.004-4-22	Isaman (f.k.a. Peck), Robin	17,300	17,300	17,300	0	910	1			1- 30-10
76.004-4-23.1	Sharlow, Anna	164,000	11,100	164,000	0	240	1			1- 11-15.1
76.004-4-23.2	Rovers, Christian	128,000	12,100	128,000	0	210	1			
76.004-4-25	Geidel, Henry A. III.	105,000	26,300	105,000	0	240	1			1- 25-13
76.004-4-26	Varney, Frederick	61,000	7,200	61,000	0	210	1			1- 3- 2
76.004-4-27	Graymont Materials	35,000	35,000	35,000	0	321	1			1- 25-12
76.004-4-28	Potsdam Stone & Concrete Inc	7,000	7,000	7,000	0	720	1			1- 5- 6
76.004-4-29	Bruce, Lauren E.	70,700	10,600	70,700	0	210	1			1- 42- 6
76.004-4-31.1	Wilcox, Marcy L.	80,500	13,700	80,500	0	210	1			1- 28- 2
76.004-4-32	Charlson, Alan	22,000	10,200	22,000	0	270	1			1- 72-13
76.004-4-33.1	Amelotte, Carl	130,000	10,200	130,000	0	210	1			1- 2-11.11
76.004-4-33.2	Burgoyne, Donald G.	95,000	7,400	95,000	0	210	1			1- 2-11.12
76.004-4-34	Dumont, Chris A.	35,000	11,800	35,000	0	270	1			1- 49- 3
76.004-4-39	Dumont, Chris	6,400	6,400	6,400	0	323	1			1- 11- 6
76.004-4-41	Dumont, Chris	5,000	5,000	5,000	0	323	1			
76.004-4-42	Heindl, Joseph	600	600	600	0	314	1			
76.004-4-43.1	Collins, Gary P.	50,000	15,600	50,000	0	312	1			1-15-11.131
76.004-4-43.2	Town of Pierrepont	4,000	4,000	4,000	0	340	8			
76.004-4-43.3	Collins, Gary P.	2,200	2,200	2,200	0	323	1			
76.004-4-44	Eggleston, Michael L.	68,700	8,700	68,700	0	210	1			
76.004-5-1	Rexford, Mary B.	40,000	13,300	40,000	0	652	1			1- 22-13
76.004-5-2.1	Town Of Pierrepont	95,000	16,200	95,000	0	682	8			8- 82- 1
76.004-5-3	Rovers, Christian M.	4,500	4,500	4,500	0	314	1			1- 36- 6
76.004-5-5	Hannawa Falls Volunteer	16,000	16,000	16,000	0	682	8			1- 5- 3.2
76.076-1-1	Goliber, Brittany	75,000	8,500	75,000	0	210	1			1- 26-16
76.076-1-2	Rouselle, Donald H.	10,000	500	500	0	432	1			1- 52- 1
76.076-1-3.1	Goliber, James Michael	59,000	6,700	59,000	0	210	1			1- 76- 3.1
76.076-1-3.2	Ashlaw, Yvonne	55,000	5,900	55,000	0	210	1			1- 76- 3.2
76.076-1-4	Shea, Schyler J.	90,000	8,500	90,000	0	425	1			1- 17-11
76.076-1-5	Mellan, Thomas T.	36,000	7,200	36,000	0	210	1			1- 53- 3
76.076-1-6	Countryman, Richard J.	29,000	10,200	29,000	0	270	1			1- 42- 7
76.076-1-7	Thornton, Shawn M.	55,500	7,500	55,500	0	210	1			1- 30-12
76.076-1-8	Mellan, Thomas T.	5,000	5,000	5,000	0	311	1			1- 33- 6
76.076-1-9	Mellan, Thomas T.	61,000	7,100	61,000	0	210	1			1- 33- 5
Page Totals	Parcels		37	1,730,700	351,800	1,721,200				

Parcel Id	Name	2015	2016		Res Pct	Prp Cls	O C	R S	T C	Account Nbr
		Total Av	Land Av	Total Av						
76.076-1-10	Bercume, Jami E.	45,000	10,300	45,000	0	210	1			1- 58-14
76.076-1-11	Hennessey, Kevin P.	76,000	9,500	76,000	0	210	1			1- 27- 7
76.076-1-12	Scanlon, Lawrence	160,000	10,300	160,000	0	210	1			1- 58-13
76.076-1-13	Manfred, Donald J & William G	80,000	6,800	80,000	0	220	1			1- 43-11
76.076-1-15.1	Robar, Frederick D. Sr.	75,000	5,900	75,000	0	230	1			1- 56-14
76.076-1-17.1	Deon, Shawn F.	40,000	4,500	40,000	0	210	1			1- 75- 5
76.076-1-18.1	Peets, Frederick C.	73,500	10,700	73,500	0	210	1			1- 75- 3
76.076-1-19	Govostis, Christine E.	97,500	9,400	97,500	0	210	1			1- 64- 2
76.076-1-20	Anderson-Howe, Lydia E.	83,000	7,000	83,000	0	210	1			1- 19- 8
76.076-1-21	Sussman, Janet	173,500	13,200	173,500	0	210	1			1- 75-12
76.076-1-22	Fayette, Chad P.	108,000	11,200	108,000	0	210	1			1- 11-15.2
76.076-1-23	Randall, Steven E.	34,500	7,100	34,500	0	270	1			1- 75- 9
76.076-1-24	Boyea, Michael S.	74,000	10,000	74,000	0	210	1			1- 7- 8
76.076-1-25	Gilbert, Isaac	51,500	8,800	51,500	0	210	1			1- 48- 10.1
76.083-1-1	Trejos, George H.	97,000	11,500	97,000	0	210	1			1- 53-10
76.083-1-2	McCormick, Danny D. Sr..	125,000	8,200	125,000	0	210	1			1- 74- 3
76.083-1-3	Basham, Henry	84,800	8,200	84,800	0	210	1			1- 5- 1
76.083-1-5	Hannawa Volunteer Fire Dept	100,000	6,600	100,000	0	662	8			8- 81-13
76.083-1-6	Bartlett, John	28,200	7,500	28,200	0	270	1			1- 61- 5
76.083-1-7	Mitchell, Kenneth	20,000	3,900	20,000	0	270	1			1- 47- 7
76.083-1-8	Porter, Marie A.	20,000	6,600	20,000	0	270	1			1- 37- 1
76.083-1-9	Monette, Kathleen	23,000	8,400	23,000	0	270	1			1- 37- 2
76.083-1-10	Gilbert, Kevin M.	50,000	5,300	50,000	0	210	1			1- 14- 1
76.083-1-11	LaShomb, John F. Jr..	28,500	4,500	28,500	0	270	1			1- 14- 3
76.083-1-12	Kain, John	60,000	8,000	60,000	0	210	1			1- 76- 4
76.083-1-13	Lapointe, Wayne Jr.	42,000	8,300	42,000	0	270	1			1- 43-13
76.083-1-14	St Onge, Charles W.	8,600	8,600	8,600	0	311	1			1- 48- 3
76.083-1-15	Brown, Paul L.	81,000	6,400	81,000	0	411	1			1- 44- 8
76.083-1-16	Brown, Paul	168,500	55,400	168,500	0	210	W 1			1- 48- 4
76.083-1-17	St Onge, Charles W.	131,000	45,400	131,000	0	210	1			1- 22-15
76.083-1-18	Foster, Michael S.	99,500	27,000	99,500	0	210	W 1			1- 23-13
76.083-1-19	Partch, Richard E.	137,500	35,100	137,500	0	210	1			1- 28-14
76.083-1-21	New York State Park	6,600	6,600	6,600	0	961	8			1- 51-15.11
76.083-1-22	Brown, Richard	85,000	10,400	85,000	0	210	1			1- 48- 5
76.083-1-24.1	Ace, Millard R.	118,500	10,100	118,500	0	210	1			1- 69- 2
76.083-1-25	Herman, William E.	110,000	6,700	110,000	0	210	1			1- 71- 7
76.083-1-26	Sutliff, Lyndon J.	139,500	11,800	139,500	0	210	1			1- 51-15.2

Page Totals

Parcels

37

2,935,700

435,200

2,935,700

Parcel Id	Name	2015	2016		Res Pct	Prp Cts	O C	R S	T C	Account Nbr
		Total Av	Land Av	Total Av						
76.083-1-27	Lalonde, Lawrence	105,000	8,800	105,000	0	210	1			1- 39- 2
76.083-1-28	O'Reilly, Theresa M.	64,500	7,100	64,500	0	210	1			1- 15-15
76.083-1-29	Selleck, Lauris E.	78,000	9,500	78,000	0	210	1			1- 59- 9
76.083-1-31	Theisen, Mary H. (TRUST)	175,000	23,200	175,000	0	210	1			1- 51-15.13
76.084-1-1.1	Omohundro Revocable Trust	210,000	54,500	210,000	0	210	1			1- 76- 5.1
76.084-1-2	Giordano, Charles L.	190,000	5,500	190,000	0	482	1			1- 34- 8
76.084-1-3	Gilmore, William J.	75,000	8,400	75,000	0	210	1			1- 46- 8
76.084-1-4	Corbett, Judith A.	90,000	7,800	90,000	0	210	1			1- 59- 3
76.084-1-5	Van Vleet, Philip C.	75,000	7,600	75,000	0	483	1			1- 66-15
76.084-1-6	Isaman (f.k.a. Peck), Robin	142,900	9,400	142,900	0	210	1			1- 30- 9
76.084-1-7.1	Snyder, Daniel	38,000	7,000	38,000	0	270	1			1- 12- 6
76.084-1-8.1	Wolf, David L.	87,000	10,300	87,000	0	210	1			1- 15- 4
76.084-1-9	Foster, Charles E.	127,000	7,400	127,000	0	210	1			1- 30-13
76.084-1-10	Foster, Charles E.	5,700	5,700	5,700	0	311	1			1- 30-14
76.084-1-11	Bonner-Murray, Richelle L.	75,500	8,700	75,500	0	210	1			1- 30- 8
76.084-1-12	Wagner, Phillip E.	65,000	9,600	65,000	0	210	1			1- 26- 4
76.084-1-13	LaPierre Management LLC	90,000	9,200	90,000	50	210	1			1- 26- 5
76.084-1-14	O'Hara, Heather A.	70,000	7,400	70,000	0	210	1			1- 58- 4
76.084-1-15.1	Austin, Edward J.	80,000	8,800	80,000	0	210	1			1- 13- 4
76.084-1-16.1	Helping Hands of Potsdam, Inc	25,000	4,900	25,000	0	620	8			8- 81- 3
76.084-1-16.2	Town of Pierrepont	15,000	4,900	15,000	0	591	8			
76.084-1-18	Busch, Gary D.	120,000	10,500	120,000	0	411	1			1- 80-13
76.084-1-19	Snyder, Eugene M.	58,500	10,800	58,500	0	210	1			1- 62-11
76.084-2-1.11	Burrows, Ann M.	139,500	41,000	139,500	0	210	1			1- 47- 6
76.084-2-2	Hamilton, James L.	73,000	5,800	73,000	0	210	1			1- 21- 2
76.084-2-3	Vaughn, Dale	79,000	6,400	79,000	0	210	1			1- 69-14
76.084-2-4	Vaughn, Dale C.	50,000	2,700	50,000	0	483	1			1- 9-15
76.084-2-5	Valentine, Daniel T.	111,000	8,000	111,000	0	210	1			1- 15-12
76.084-2-6	Shimmel, Gordon	97,500	6,800	97,500	0	210	1			1- 60-13
76.084-2-7	Driscoll, Randy	80,000	3,400	80,000	0	210	1			1- 56- 8
76.084-2-8	Busch, Gary D.	79,000	3,700	79,000	0	210	1			1- 68-15
76.084-2-9	Busch, Gary D.	80,000	5,400	80,000	0	210	1			1- 62- 9
76.084-2-10	Snyder, Sr., Donald L (LU)	85,000	7,800	85,000	0	210	1			1- 62-13
76.084-2-11	Pickering, Gary F.	85,000	9,500	85,000	0	210	1			1- 44- 1
76.084-2-12	McCormick, Dahl	65,000	5,300	65,000	0	210	1			1- 45- 7
76.084-2-13	Pickering, Gary F.	2,700	2,700	2,700	0	311	1			1- 74- 2
76.084-2-14	Brewer, Jeffrey A.	48,500	5,800	48,500	0	210	1			1- 7-14

Parcel Id	Name	2015	2016		Res Pct	Prp Cls	O C	R S	T C	Account Nbr
		Total Av	Land Av	Total Av						
76.084-2-15	Williams Revocable Trust	94,000	9,700	94,000	0	210	1			1- 74- 4
76.084-2-16	Olmstead, Richard G.	77,000	8,900	77,000	0	210	1			1- 35-11
76.084-2-17	Hanss, Frederick J.	68,000	5,800	68,000	0	210	1			1- 2- 8
76.084-2-18	Zeigler, Stacey L.	77,000	5,700	77,000	0	210	1			1- 53-15
76.084-2-19	Lavigne, Jane F.	110,500	7,900	110,500	0	210	1			1- 35-10
76.084-2-20	Loveless, Brian D.	68,000	8,000	68,000	0	210	1			1- 62-15
76.084-2-21	Foster, Michael	80,000	8,800	80,000	0	210	1			1- 34- 5
76.084-2-22	Manor, Daniel W. Jr.	3,900	3,900	3,900	0	314	1			1- 12- 8
76.084-2-23	Howe, Marjorie	78,500	10,100	78,500	0	210	1			1- 56-15
76.084-2-24.1	Hewey, Robert L.	27,500	10,100	27,500	0	270	1			1- 16- 3
76.084-2-24.2	Hewey, Robert L.	115,000	10,700	115,000	0	210	1			
76.084-2-27.1	Cross, Eugene H.	120,000	9,800	120,000	0	210	1			1- 52-10
76.084-2-28	Frazer, Ronald	124,000	27,000	124,000	0	210	W 1			1- 30- 4
76.084-2-29	Schorge, John D. (TRUST)	125,000	19,500	125,000	0	210	W 1			1- 61-13
76.084-2-30.1	Ratigan, Patrick	161,900	54,800	161,900	0	210	W 1			1- 4- 8.1
76.084-2-30.2	Mein, William J.	159,500	35,200	159,500	0	210	W 1			1- 4- 8.2
76.084-2-31	Leuthauser, Mark S.	161,000	23,500	161,000	0	210	W 1			1- 50- 4
76.084-2-32	Roda, Patrick W.	138,500	58,800	138,500	0	210	W 1			1- 6- 8
76.084-2-33	Mullaney, Brian	171,000	52,000	171,000	0	210	W 1			1- 13- 2
76.084-2-34.1	Mullaney, Brian	143,500	84,300	143,500	0	210	W 1			1- 47- 8
* 76.084-2-35.1	Mullaney, Kathryn	35,000	10,300	35,000	0	270	W 1			1- 33- 4
76.084-2-35.11	Mullaney, Kathryn		23,200	23,200	0	314	W 1			1- 33- 4
76.084-2-35.12	Cliff, Michael G.		32,800	35,000	0	270	W 1			
76.084-3-1	Rouleau, Raymond F.	7,100	7,100	7,100	0	311	1			
76.084-3-2	Martin, Lawrence A.	218,500	10,000	218,500	0	210	1			
76.084-3-3	Zvacek Joint Trust	183,000	10,200	183,000	0	210	1			
76.084-3-4	Bobbett, Daniel K.	183,000	10,200	183,000	0	210	1			
76.084-3-5	Raymond, Mark R.	228,500	7,900	228,500	0	210	1			
76.084-3-6	Rouleau, Raymond F.	7,200	7,200	7,200	0	311	1			
76.084-3-7	Rouleau, Raymond F.	7,100	7,100	7,100	0	311	1			
76.084-3-8	Chiarenzelli, Valerie K.	183,000	9,800	183,000	0	210	1			
76.084-3-9	Boldt, Michael T.	180,000	9,700	180,000	0	210	1			
76.084-3-10	Rouleau, Raymond F.	7,100	7,100	7,100	0	311	1			
76.084-3-11	Rouleau, Raymond F.	7,100	7,100	7,100	0	311	1			
76.084-3-12	Rouleau, Raymond F.	6,400	6,400	6,400	0	311	1			
76.084-3-13	Rouleau, Raymond	3,000	3,000	3,000	0	311	1			
76.084-3-14	Rouleau, Raymond	3,000	3,000	3,000	0	311	1			
Page Totals	Parcels		36	3,327,800	616,300	3,386,000				

Parcel Id	Name	2015	2016		Res Pct	Prp Cls	O C	R S	T C	Account Nbr
		Total Av	Land Av	Total Av						
76.084-3-15	Rouleau, Raymond F.	3,000	3,000	3,000	0	311		1		
76.084-3-16	Rouleau, Raymond F.	3,000	3,000	3,000	0	311		1		
76.084-3-17	Rouleau, Raymond F.	3,000	3,000	3,000	0	311		1		
76.084-3-18.1	Rouleau, Raymond F.	3,000	3,000	3,000	0	311		1		
89.004-2-1.1	Hazelton, Jamie R (LC)	88,000	5,900	88,000	0	210		1		1- 20-12.1
89.004-2-2.11	Hanson, Stephanie D.	76,500	8,300	76,500	0	210		1		1- 50- 5.11
89.004-2-3.2	Huntley, Daniel L.	18,400	18,400	18,400	0	105		1		1-18-9.2
89.004-2-3.11	Beaudin, Scott L.	60,000	8,400	60,000	0	210		1		1- 18- 9.11
89.004-2-4	Roche Living Trust, Carol A.	50,000	6,700	50,000	0	220		1		1- 31- 4
89.004-2-5	Robar, Dale	43,000	5,500	43,000	0	220		1		1- 53- 8
89.004-2-7.11	Bullock, Harold J.	88,200	7,000	88,200	0	210		1		1- 9- 8
89.004-2-7.12	Capella, Tyler	56,600	5,200	56,600	0	220		1		
89.004-2-8	Rexford, Walter A.	89,000	8,300	89,000	0	210		1		1- 21- 9
89.004-2-9.1	Greenwood, Darren	35,000	8,200	35,000	0	270		1		1- 28-15.1
89.004-2-9.2	Brabaw, Charles	25,000	5,700	25,000	0	270		1		1- 28-15.2
89.004-2-10.1	Whitman, Thomas H.	122,500	2,000	122,500	0	210		1		1- 50- 8
89.004-2-11	Siematkowski, Joseph	17,100	17,100	17,100	0	322		1		1- 24- 9
89.004-2-12	Rutherford, Susan M.	28,000	10,300	28,000	0	270		1		1- 51- 4
89.004-2-13	LaRue, Terry	59,500	12,100	59,500	0	240		1		1- 14-10
89.004-2-14.2	Whitehill, Melinda	83,000	8,900	83,000	0	210		1		
89.004-2-14.11	Cambridge, Mark	26,600	26,600	26,600	0	120		1		1- 8-14
89.004-2-15	Stiles, Joel H.	58,000	5,800	58,000	0	210		1		1- 8-15
89.004-2-16	Legault, Jon P.	5,000	5,000	5,000	0	314		1		1- 18- 7
89.004-2-17.1	Hutton, Peggy S.	30,000	8,400	30,000	0	270		1		1- 18- 8
89.004-2-17.2	Young, Keith B.	187,000	18,900	187,000	0	240		1		
89.004-2-18	Johnson, Molly	35,000	8,400	35,000	0	270		1		1- 11- 4
89.004-2-19	Galusha, Anna C.	66,700	6,600	66,700	0	210		1		1- 34-12
89.004-2-20	Hayes, Richard P.	80,000	8,300	80,000	0	312		1		1- 3- 9
89.004-2-21	Hayes, Karen L.	75,000	8,200	75,000	0	270		1		1- 58- 2
89.004-2-22	Carrier, Emily P.	81,500	6,700	81,500	0	220		1		1- 17- 1
89.004-2-23	Noble, David	10,100	10,100	10,100	0	105		1		1- 24-10
90.001-2-1.2	Haggett, Damon E.	80,000	10,300	80,000	0	210		1		
90.001-2-1.11	Haggett, April M (LU)	105,000	32,700	105,000	0	240		1		1- 29- 7
90.001-2-2.1	Ayers, Hazel A (LU)	45,000	7,700	45,000	0	210		1		1- 3-15
90.001-2-2.2	Ayers, Kelly	90,000	8,300	90,000	0	210		1		
90.001-2-3	Kelleher, Daniel P. Jr.	13,000	13,000	13,000	0	105		1		1- 54-15
90.001-2-4.12	Whitney, William N.	135,000	9,200	135,000	0	210		1		

Parcel Id	Name	2015	2016		Res Pct	Prp Cls	O C	R S	T C	Account Nbr
		Total Av	Land Av	Total Av						
90.001-2-5.22	Srednicki, Bonnie M.	125,000	23,800	125,000	0	210		1		
90.001-2-5.111	Merchant, Susan C.	31,600	31,600	31,600	0	322		1		1- 2- 3
90.001-2-5.112	Weaver, Freddie G.	93,000	3,000	93,000	0	210		1		
90.001-2-5.211	Rouleau, Raymond	3,850	3,850	3,850	0	322		1		
90.001-2-5.212	Gerbarten Acres	13,825	13,825	13,825	0	322		1		
90.001-2-6.2	Baxter, Andy	144,100	10,200	144,100	0	210		1		1- 8- 7.2
90.001-2-6.12	Norquest, Robin M.	91,000	8,700	91,000	0	210		1		
90.001-2-6.111	Cameron Revocable Trust, Susan A.	76,000	44,200	76,000	0	270		1		1- 8- 7.1
90.001-2-6.112	Cameron, Brian P.	101,000	9,400	101,000	0	210		1		
90.001-2-7.1	Chambers, Steven	14,900	14,900	14,900	0	321		1		1- 71- 4
90.001-2-7.2	Aldrich, Ryan Michael	17,750	17,750	17,750	0	321		1		
90.001-2-8	Chambers, Steven	12,500	12,500	12,500	0	910		1		1- 71- 5
90.001-2-9	Scott-Chambers, Tamara L.	127,400	31,800	127,400	0	210		1		1- 10-11
90.001-2-11	Aldrich, Ryan Michael	37,525	37,525	37,525	0	321		1		1- 2- 5
90.001-2-14.1	Rouleau, Raymond	7,210	7,210	7,210	0	120		1		
90.001-2-14.2	Gerbarten Acres	14,350	14,350	14,350	0	120		1		
90.001-2-15	Rouleau, Raymond	1,100	1,100	1,100	0	314		1		
90.002-1-1	Clemons, Daniel L.	6,000	6,000	6,000	0	321		1		1- 44- 6
90.002-1-2.1	Vivlamore, William S.	35,500	35,500	35,500	0	910		1		1- 10-12
90.002-1-3	Wijatkowski, Adam	11,400	3,200	11,400	0	260		1		1- 74- 6
90.002-1-5	Gilbert, Timothy F.	18,500	18,500	18,500	0	910		1		1- 47- 5
90.002-1-6	Norquest, Edward W. Jr.	5,200	5,200	5,200	0	321		1		1- 22-12
90.002-1-8	Bronson, Daniel W.	10,500	10,500	10,500	0	321		1		1- 5- 2
90.002-1-9	Maresca, G. Michael	3,000	3,000	3,000	0	323		1		1- 30- 2
90.002-1-10.2	Materkowski, Anthony T.	7,600	7,600	7,600	0	311		1		
90.002-1-10.111	Cayward, Richard C. Jr..	21,300	21,300	21,300	0	322		1		1- 50-14
90.002-1-11.21	Merrill, Brian J.	202,000	43,300	202,000	83	240		1		
90.002-1-12.2	Hazen, Scott A.	160,000	9,300	160,000	0	411		1		
90.002-1-12.3	Hazen, Scott A.	160,000	9,300	160,000	0	411		1		
90.002-1-12.11	LaPierre Management, LLC	300,900	12,300	300,900	0	411		1		1- 29- 5
90.002-1-12.12	LaPierre Management, LLC	254,100	12,900	254,100	0	411		1		
90.002-1-12.13	Maresca, G. Michael	235,000	19,400	235,000	0	240		1		
90.002-1-14.1	Burns, Robert J.	90,800	15,400	90,800	0	210		1		1- 49-11
90.002-1-15.1	Hayes, Daniel	34,200	34,200	34,200	0	910		1		1- 24-15.1
90.002-1-15.2	Bisnett, Chester W.	35,000	8,700	35,000	0	270		1		1- 24-15.2
90.002-1-16	Howard, Carol	43,700	43,700	43,700	0	321		1		1- 33- 7
90.002-1-17	Aldrich, Ryan Michael	39,250	39,250	39,250	0	920		1		1- 8- 6
Page Totals	Parcels		37	2,586,060	644,260	2,586,060				

Parcel Id	Name	2015	2016		Res Pct	Prp Cls	O C	R S	R S	T C	Account Nbr
		Total Av	Land Av	Total Av							
90.002-1-18	Clemons, Daniel L.	5,775	5,775	5,775	0	321	1				1- 71-16
90.002-1-20	Hannawa Building Corp	17,900	13,900	17,900	0	312	1				1- 29-14.11
90.002-1-21.1	Maresca, Michael G.	23,000	23,000	23,000	0	322	1				
90.002-1-21.21	Maresca, G. Michael	680	680	680	0	314	1				
90.002-1-21.22	Maresca, G. Michael	400	400	400	0	314	1				
90.002-1-22.3	Hayman, William L.	10,300	10,300	10,300	0	314	1				
90.002-1-22.21	Delosh, Helena I.	3,500	3,500	3,500	0	311	1				
90.002-1-22.111	Bradfute Living Trust	9,900	9,900	9,900	0	311	W	1			1- 49-12.1
90.002-1-23	Henophy, William Sr..	16,900	5,200	16,900	0	312	1				
90.002-1-24	Henophy, William Sr..	9,800	9,800	9,800	0	322	1				
90.002-1-25.1	Mahoney, Cornelius J.	500	500	500	0	314	1				
90.002-1-25.2	Hayes, Gregory M.	307,400	74,400	307,400	0	240	1				
90.002-1-25.3	Mahoney, Cornelius J.	500	500	500	0	314	1				
90.002-1-25.4	Mahoney, Cornelius J.	500	500	500	0	314	1				
90.002-1-26	Brown, John W. II.	115,000	12,100	115,000	0	210	1				
90.002-1-27	Maresca, G. Michael	400	400	400	0	311	1				
90.002-2-1.1	Kendall, Richard A (LU)	203,000	10,700	203,000	0	210	1				1- 37-14
90.002-2-2	Kendall Trust, Robert I.	14,300	14,300	14,300	0	322	1				1- 37-12
90.002-2-3.2	Town Of Potsdam	100,000	26,700	100,000	0	560	8				1- 53-14.2
90.002-2-4	St Lawrence County	33,097	33,097	33,097	0	942	W	1	R		1- 79- 5
90.002-2-5	Putnam, William	27,400	27,400	27,400	0	314	W	1			1- 55- 1.1
90.002-2-7	McKinley, Nancy M.	182,000	12,400	182,000	0	210	1				
90.002-2-8	Rauscher, Arnold Jr.	165,000	11,000	165,000	0	210	1				
90.002-2-9	Warden, Lynn T.	180,000	20,500	180,000	0	210	1				1-55-1.4
90.002-2-10	Hewitson, Mark R.	158,400	10,200	158,400	0	210	1				
90.002-2-11	Fuller, Aaron E.	261,000	21,400	261,000	0	210	1				
90.002-2-12	Bridgman, Phillip	13,600	13,600	13,600	0	311	1				
90.002-2-13	LaPointe, Regina G.	198,500	20,400	198,500	0	210	1				
90.002-2-14	Bridgman, Phillip	283,000	20,800	283,000	0	210	1				
90.002-2-15	Bridgman, Phillip	15,000	15,000	15,000	0	311	1				
90.002-2-16	Zander, Amy K.	215,000	22,100	215,000	0	210	1				1- 55-1.16
90.002-2-17	Murphy, Francis	211,000	20,600	211,000	0	210	1				
90.002-2-19.1	Ke, Weiling	226,000	20,500	226,000	0	210	1				
90.002-2-20.1	R W E Systems Ltd	13,100	13,100	13,100	0	822	1				
90.002-2-22	Kirwan, David E.	228,500	18,100	228,500	0	210	1				
90.002-2-23	Rosenfeld, Joseph W.	198,500	17,000	198,500	0	210	1				
90.002-2-24	Garcia, Sergio A.	215,000	20,200	215,000	0	210	1				

Parcel Id	Name	2015	2016		Res Pct	Prp Cls	O C	R S	T C	Account Nbr
		Total Av	Land Av	Total Av						
90.002-2-25	Webster, Michael	252,500	20,300	252,500	0	210	1			
90.002-2-26.1	Sharlow, Charles	235,000	20,200	235,000	0	210	1			
90.002-2-28	Wasserman, Michael	176,000	13,700	176,000	0	210	1			
90.002-2-29	Mahmoodi, Farzad	244,500	20,200	244,500	0	210	1			
90.002-2-30	Clark, Richard W.	171,500	17,400	171,500	0	210	1			
90.002-2-31	Plague, Gordon	171,000	14,700	171,000	0	210	1			
90.002-2-32	Hendrickson, Anna K.	228,000	14,000	228,000	0	210	1			
90.002-2-33	Bridgman, Donna-Jean	209,500	15,300	209,500	0	210	1			
90.002-2-34	Mangual, Jorge L.	283,000	20,200	283,000	0	210	1			
90.002-2-35	House, Stephen A.	195,500	19,800	195,500	0	210	1			
90.002-2-36	R W E Systems Ltd	40,000	40,000	40,000	0	314	W 1			
90.002-2-37	Mahoney, Cornelius J.	237,200	51,000	237,200	0	210	W 1			
90.002-2-38	Dangremond, Donald R.	240,000	57,100	240,000	0	210	W 1			1- 55-1.5
90.002-2-39	Song, Xiaosong	221,000	56,600	221,000	0	210	W 1			1- 55- 1.3
90.002-2-40	Trainer, Connie A.	298,000	55,100	298,000	0	210	W 1			1- 55-1.21
90.002-2-41	Barstow, John M.	276,000	5,700	276,000	0	210	W 1			1- 55-1.41
90.002-2-42	Jemison, William D.	283,000	16,400	283,000	0	210	1			
90.002-2-43	Johnson, Kathryn B.	6,800	6,800	6,800	0	311	1			
90.002-2-44	Britt, David T.	216,000	18,800	216,000	0	210	1			
90.002-2-45	Dowman, Robert I.	265,000	18,900	265,000	0	210	1			
90.002-2-46	Sokol, Thomas J.	240,000	20,100	240,000	0	210	1			
90.002-2-47	Sharrow, Thomas C.	7,200	7,200	7,200	0	311	1			
90.002-3-1	St Lawrence County	12,104	12,104	12,104	0	942	W 1 R			1- 79- 3
90.002-3-2	Jacot, Duff J.	51,000	41,300	51,000	0	270	W 1			1- 52-12
90.002-3-3	Hayes, Darrell J.	92,000	53,000	92,000	0	260	W 1			1- 73-11
90.002-3-4	Bradshaw, Mary K.	62,000	40,100	62,000	0	260	W 1			1- 39-13
90.002-3-5	Barstow, John M.	38,400	38,400	38,400	0	311	W 1			1- 41-13
90.002-3-6	Bell, Martha A.	34,100	29,100	34,100	0	260	W 1			1- 42-11
90.002-3-7	Mintener, Bradshaw	69,000	30,000	69,000	0	260	W 1			1- 62- 5
90.002-3-8	Hadley, William Jr.	66,500	31,800	66,500	0	260	W 1			1- 29- 4
90.002-3-9	Snyder, Lyndon C (LU)	115,000	41,700	115,000	0	210	W 1			1- 62-14
90.002-3-10	Deon Family Trust, Gladys	119,000	16,600	119,000	0	210	W 1			1- 19-15
90.002-3-11	Jones, Phillip S.	55,000	29,900	55,000	0	270	W 1			1- 36-13
90.002-3-12	Trivilino, Joan M.	114,000	30,600	114,000	0	210	W 1			1- 14- 4
90.002-3-13	Robertson, Harold	187,000	40,800	187,000	0	210	W 1			1- 57- 8
90.002-3-14	Turbett, James Patrick	179,000	36,700	179,000	0	210	W 1			1- 11- 1
90.002-3-15	Theis, Thomas L.	165,000	20,400	165,000	0	260	W 1			1- 65- 6
Page Totals	Parcels		37	5,855,804	1,022,004	5,855,804				

Parcel Id	Name	2015	2016		Res Pct	Prp Cls	O C	R S	T C	Account Nbr
		Total Av	Land Av	Total Av						
90.002-3-16	Sharrow, Thomas C.	85,000	26,900	86,500	0	210	W	1		1- 11-14
90.002-3-17	Rusaw, Cecile M.	32,000	32,000	32,000	0	314	W	1		1- 58-12
90.002-3-18	Yette, Gerald	14,250	5,500	14,250	0	270	W	1		1- 75- 2
90.002-3-19.2	Scovil, Roger (LU)	87,000	72,000	87,000	0	260	W	1		
90.002-3-19.11	Thew, Spencer F.	3,800	3,800	3,800	0	311		1		1- 46-11
90.002-3-19.12	Ion, Kenneth T.	125,000	22,800	125,000	0	260	W	1		
90.002-3-22	Greene, Steven	145,000	34,700	145,000	0	210	W	1		1- 49- 2
90.002-3-23	Greene, Steven	110,800	36,300	110,800	0	260	W	1		1- 49- 1
90.002-3-24	Sullivan, Anthony James	80,000	11,800	80,000	0	260	W	1		1- 64-10
90.002-3-26.11	Collins, Steven W.	198,000	43,200	198,000	0	210	W	1		1- 16- 1
90.002-3-27	Thew, Spencer F.	30,000	30,000	30,000	0	314	W	1		1- 45- 2
90.002-3-28	Criscitello, Richard	138,500	48,200	138,500	0	260	W	1		1- 13-15
90.002-3-29	Thew, Spencer	128,500	61,200	128,500	0	210	W	1		1- 9- 3
90.002-3-30.12	Sokac, Walter J. Jr..	209,000	54,700	209,000	0	210	W	1		
90.002-3-30.112	Thew, Spencer F.	12,300	12,300	12,300	0	314		1		
90.002-3-31	Jones, John E. Jr..	10,300	10,300	52,000	0	210	W	1		1- 19- 7
90.002-3-32	Van Brocklin, Ronald	108,700	36,800	108,700	0	210	W	1		1- 60- 3
90.002-3-33	Thew, Spencer F.	1,200	1,200	1,200	0	910		1		1- 31- 3
90.002-3-35.1	Thew, Spencer	124,500	10,800	124,500	0	210		1		1- 19- 4
90.002-3-39.1	Bonner, James S.	360,000	154,200	360,000	0	240	W	1		
90.002-3-42	Thew, Spencer	28,400	28,400	28,400	0	322	W	1		
90.002-3-43	Temple, Glenn S.	162,000	76,600	162,000	0	210	W	1		1- 74- 9.12
90.002-3-44	Planty, Justin	202,000	45,600	202,000	0	210	W	1		1- 74- 9.13
90.002-3-45	Scott, David S.	62,000	45,600	62,000	0	270	W	1		1- 10-14
90.002-3-46	Scott, David S.	5,000	5,000	5,000	0	314	W	1		1- 74-9.1
90.002-4-2.2	Clough, William	30,000	8,700	30,000	0	270		1		
90.002-4-2.12	Clough, Roy W.	70,000	9,000	70,000	0	210		1		
90.002-4-2.13	Burns, Cynthia A.	20,000	8,600	20,000	0	270		1		
90.002-4-2.14	Clough, Frederick	20,000	8,900	20,000	0	270		1		
90.002-4-2.111	Clough, Frederick W (LU)	128,700	72,500	128,700	0	240		1		1- 14-13.1
90.002-4-2.112	Clough, Nicholas J.	66,800	8,800	66,800	0	210		1		
90.002-4-3	Cardinell, Jack	4,300	4,300	4,300	0	314		1		1- 14-12
90.002-4-4	Seaver, Laura J.	88,000	15,300	88,000	0	210		1		1- 81-1.4
90.002-4-5.1	Clough, Lloyd A.	5,600	5,600	5,600	0	322		1		1- 81-1.5
90.002-4-5.2	St. Amour, Darleen	26,880	9,500	26,880	0	270		1		
90.002-4-6	Clough, Jeffrey	3,700	3,700	3,700	0	322		1		
90.002-4-7	Fleury, Debra J.	3,800	3,800	3,800	0	322		1		

Parcel Id	Name	2015	2016		Res Pct	Prp Cls	O C	R S	T C	Account Nbr
		Total Av	Land Av	Total Av						
90.002-5-1	Scott, Robert H.	91,000	9,800	91,000	0	210	1			
90.002-5-3.1	Farnham, Mary	127,500	10,400	127,500	0	210	1			
90.002-5-4	Frank, Lauren	6,700	6,700	6,700	0	311	1			
90.002-5-5	Hayes, Edward C. Jr..	118,000	9,900	118,000	0	210	1			
90.002-5-6	French, Jennifer M.	118,000	10,000	118,000	0	210	1			
90.002-5-7	Laparr, Larry	92,500	9,900	92,500	0	270	1			
90.002-5-8	James, Richard D.	91,000	9,900	91,000	0	210	1			
90.002-5-9	Thompson, Bower A (LU)	6,900	6,900	6,900	0	311	1			
90.002-5-10	Thompson, Donald D.	141,000	9,900	141,000	0	210	1			
90.002-5-11	Carrara, Maureen J.	98,000	9,800	98,000	0	210	1			1- 53- 4.4
90.002-5-12	Thompson, Bower A (LU)	155,500	10,200	155,500	0	210	1			1- 53- 4.3
90.002-5-13	Anderson, Steven K.	112,000	10,000	112,000	0	210	1			
90.002-5-14	Cania, Salvatore	160,000	11,200	160,000	0	210	1			1- 53-14.3
90.002-5-15	Manor, Daniel	140,000	10,200	140,000	0	210	1			
90.002-6-1.1	Caskinett, Kevin	42,000	9,000	42,000	0	270	1			1- 81- 1.2
90.002-6-2	Murdock, Timothy A.	76,000	9,400	76,000	0	210	1			
90.002-6-3	Murdock, Timothy A.	4,800	4,800	4,800	0	322	1			
90.003-1-2	Healey, Deborah	75,500	11,100	75,500	0	210	1			1- 16-15
90.003-1-4.1	Briggs, Joseph R.	51,100	9,300	51,100	0	210	1			1- 50- 9
90.003-1-5	Town Of Pierrepont	19,600	19,600	19,600	0	852	8			8- 81-12
90.003-1-6.1	Charamella, John	89,000	24,500	89,000	0	240	1			1- 8- 8
90.003-1-7.2	McCuen, Thomas	30,000	9,300	30,000	0	270	1			
90.003-1-7.11	McCuen, Thomas E.	170,000	94,500	170,000	0	240	1			1- 45- 9.1
90.003-1-7.12	LaVair, Brian S.	38,000	8,600	38,000	0	270	1			
90.003-1-8	Briggs, John A.	7,500	7,500	7,500	0	323	1			1- 50-10
90.003-1-9.1	McCuen, Thomas E.	5,400	5,400	5,400	0	321	1			1- 45-10
90.003-1-10.11	Burns, Robert	6,100	6,100	6,100	0	105	1			1- 2- 6
90.003-1-10.12	Sachno, Winny	3,500	3,500	3,500	0	105	1			
90.003-1-10.21	Sachno, Robert	66,000	17,000	66,000	0	116	1			
90.003-1-12	Aldrich, Hildred M (LU)	70,000	8,300	70,000	0	210	1			1- 2- 4.2
90.003-1-13.11	Hotte, Simon	32,000	9,900	32,000	0	270	1			1- 45- 8.1
90.003-1-13.12	Clark, Randy W.	25,000	10,300	25,000	0	270	1			
90.003-1-13.21	Degagne, Jeanne	38,800	8,000	38,800	0	270	1			1- 45- 8.2
* 90.003-1-13.22	Schumaker, Timothy L.	48,710	18,700	48,710	0	270	1			
90.003-1-13.131	Narrow, Thomas	104,200	43,400	104,200	0	270	1			
90.003-1-13.132	Town of Pierrepont	4,400	4,400	4,400	0	314	8			
90.003-1-13.221	Schumaker, Timothy L.		18,700	48,710	0	270	1			

Parcel Id	Name	2015	2016		Res Pct	Prp Cls	O C	R S	T C	Account Nbr
		Total Av	Land Av	Total Av						
90.003-1-13.222	Narrow, Thomas		1,000	1,000	0	314	1			
90.003-1-14	Guando, Dean E.	6,900	6,900	6,900	0	314	1			1- 80- 9
90.003-1-15.2	Charleson, Donald Jr.	56,300	12,600	56,300	0	270	1			
90.003-1-15.11	Tarbox, Stanley P (LU)	102,000	74,900	102,000	0	240	1			1- 59- 8
90.003-1-15.12	Cota, Chester L. II.	40,000	10,000	40,000	0	270	1			
90.003-1-16.1	R. Ridge Properties, LLC	166,000	52,200	166,000	0	240	1			1- 48-11
90.003-1-16.2	Murray, Robert H.	10,400	10,400	10,400	0	314	1			
90.003-1-17	Keniston, Erin R.	88,000	7,200	88,000	0	210	1			1- 48-14
90.003-1-18	Murray, Robert H.	103,000	7,200	103,000	0	210	1			1- 48-13
90.003-1-20.1	Tarbox, Bruce James	48,000	8,600	48,000	0	210	1			1- 3- 5
90.003-1-22.1	R. Ridge Properties, LLC	86,000	86,000	86,000	0	322	1			1- 20-10
90.003-1-22.5	Stone, Jeffrey	78,000	14,500	78,000	0	240	1			
90.003-1-22.21	Minozzi, Edward	23,200	14,200	23,200	0	312	1			
90.003-1-23	Murray, Richard Robert	13,000	13,000	13,000	0	910	1			1- 2- 7
90.003-1-25.1	Huntley, Douglas W. (ETAL)	20,000	20,000	20,000	0	910	1			1- 3-11.2
90.003-1-25.21	Levandowski, Sandra C.	6,900	6,900	6,900	0	910	1			1- 3-11.2
90.003-1-26.1	Oakes, Patrick A.	120,000	41,100	120,000	0	240	1			1- 3-11.11
90.003-1-26.2	Huntley, Robin W.	1,700	1,700	1,700	0	321	1			1- 3-11.12
90.003-1-27	Taylor, Robert	84,000	9,300	84,000	0	240	1			1- 65- 5
90.003-1-28	Myers, Patricia K.	126,000	8,700	126,000	0	210	1			1- 59- 6.13
90.003-1-29.21	Ferguson, Jesse J.	70,200	16,600	70,200	0	210	1			
90.003-1-30	Waters, Jo Ann	35,000	7,300	35,000	0	270	1			1- 49- 8
90.003-1-31	Murray, Robert H.	35,000	13,500	35,000	0	484	1			1- 59- 6.12
90.003-1-33.1	Smith, Michael D.	20,000	8,800	20,000	0	270	1			1- 59- 6.3
90.003-1-35	Murdie, Scott R.	103,840	8,800	103,840	0	210	1			1- 59- 6.14
90.003-1-36	Huntley, Daniel H.	10,300	10,300	10,300	0	321	1			1- 66- 1
90.003-1-37	Siematkowski, P. Joseph	225,000	66,000	225,000	0	240	1			1- 30- 5
90.003-1-38	Martin Ridge Cemetery	5,500	5,500	5,500	0	695	8			8- 81- 8
90.003-1-39.1	Huntley, Daniel L.	10,000	4,400	10,000	0	484	1			1- 35- 3.1
90.003-1-39.2	Huntley, Daniel L.	150,000	23,400	150,000	0	112	1			1- 35-3.2
90.003-1-41.1	Cutway, Carter K.	42,000	16,700	42,000	0	240	1			1- 36-15.1
90.003-1-41.22	Pomainville, Pierre S.	110,000	7,900	110,000	0	210	1			
90.003-1-41.211	Pomainville, Julia	7,500	7,500	7,500	0	322	1			1- 36-15.2
90.003-1-41.212	Wildman, James W.	30,000	8,400	30,000	0	270	1			
90.003-1-42.2	Huntley, Daniel L.	92,800	9,000	92,800	0	210	1			
90.003-1-42.11	Reardon, Patricia C.	126,000	11,200	126,000	0	210	1			1- 51- 2
90.003-1-42.12	Huntley, Daniel	20,100	20,100	20,100	0	105	1			

Parcel Id	Name	2015	2016		Res Pct	Prp Cls	O C	R S	T C	Account Nbr
		Total Av	Land Av	Total Av						
90.003-1-44	Huntley, Daniel L.	17,300	17,300	17,300	0	105	1			1- 35- 2
90.003-1-45	Hackett, George	55,800	9,400	55,800	0	210	1			1- 29- 3
90.003-1-46.1	Cambridge, Mark	341,700	45,400	355,700	0	112	1			1- 8-13.1
90.003-1-46.2	Whitman, Thomas H.	9,000	5,300	9,000	0	312	1			
90.003-1-47	Mace, Helen A.	8,900	8,900	8,900	0	314	1			
90.003-1-49	Haggett, Jason R.	69,000	8,500	69,000	0	210	1			
90.003-1-50.1	Rouleau, Raymond	87,000	13,500	87,000	0	240	1			
90.003-1-51.21	Truax, Meleta	111,000	9,500	111,000	0	210	1			
90.003-1-52	Rygel, Michael C.	99,500	11,500	99,500	0	210	1			
90.003-1-53	Pharoah, Ruth M (LU)	132,500	5,100	132,500	0	210	1			1- 53- 1
90.004-1-1.1	Clough, Lloyd A.	80,000	14,500	80,000	0	210	1			1- 15- 1
90.004-1-4.12	Fleury, Michael E.	43,000	8,900	43,000	0	270	1			
90.004-1-5.2	Weaver, Tony R.	108,500	8,100	108,500	0	210	1			1- 49- 4.2
90.004-1-5.3	Green, Julie L.	81,000	8,200	81,000	0	270	1			1- 49- 4.3
90.004-1-5.11	Baxter, William A. Sr.	150,000	114,200	150,000	0	240	1			1- 49- 4.11
90.004-1-5.12	Gollinger, Alan M.	7,800	7,800	7,800	0	314	1			1-49-4.12
90.004-1-6.1	Helmar, Thomas M.	10,000	8,000	10,000	0	210	1			1- 31- 5
90.004-1-6.2	Brown, Keegan F.	83,000	9,600	83,000	0	210	1			
90.004-1-7	Seaver, Algje	50,000	11,000	50,000	0	210	1			1- 29-13.1
90.004-1-8.11	Hanna, Timothy M.	117,100	13,500	117,100	0	240	1			1- 73-13.1
90.004-1-9	Gale, Ranny Joyce	45,000	5,800	45,000	0	210	1			1- 63- 2
90.004-1-10	Poste, Jacob	93,000	5,800	93,000	0	220	1			1- 6-13
90.004-1-11.1	Rogers, William	97,000	8,200	97,000	0	210	1			1- 57-14
90.004-1-12	Ward, Charles L.	97,000	8,500	97,000	0	210	1			1- 72- 4
90.004-1-13.111	Hanna, Timothy	36,000	12,000	36,000	0	271	1			1- 61-11
90.004-1-14.11	Sitterley, Richard	38,200	38,200	38,200	0	321	1			1- 61-10
90.004-1-15.1	Newton, Hugh L.	1,800	1,800	1,800	0	314	1			1- 9-12
90.004-1-15.2	McCarthy, Patricia R.	85,000	8,100	85,000	0	270	1			
90.004-1-16	Newton, Hugh	55,000	5,200	55,000	0	270	1			1- 49-15
90.004-1-17	Marsjanik, Andrew J.	144,000	8,300	144,000	0	210	1			1- 3- 4
90.004-1-18.3	Vaccaro, Anthony	180,000	12,800	180,000	0	210	1			1- 22- 3.3
90.004-1-18.11	Bradley, Heather L.	78,000	14,700	78,000	0	240	1			1- 22- 3.1
90.004-1-18.22	Miller, Melinda	90,000	10,200	90,000	0	210	1			1- 22-3.22
90.004-1-18.212	Dow, Steven F.	44,000	8,500	44,000	0	210	1			
90.004-1-19	Gilbert, Lyndon Ronald	81,000	7,200	81,000	0	210	1			1- 26- 1
90.004-1-20	Ford, William	140,000	9,200	140,000	0	210	1			1- 22-11
90.004-1-21	Brown's Bridge Enterprises, Inc	106,000	9,400	106,000	0	464	1			1- 22- 2
Page Totals	Parcels		37	3,073,100	512,100	3,087,100				

Parcel Id	Name	2015	2016		Res Pct	Prp Cls	O C	R S	T C	Account Nbr
		Total Av	Land Av	Total Av						
90.004-1-22.1	Bartlett, Victoria L.	8,600	8,600	8,600	0	314	1			1- 36-14
90.004-1-23	Monaghan, Stephanie S.	115,000	8,300	115,000	0	210	1			1- 22-10
90.004-1-24	Collins, Geraldine D.	12,100	12,100	12,100	0	314	1			1- 28-12.12
90.004-1-25	Collins, Geraldine D.	260,000	8,200	260,000	0	210	1			1- 28-12.13
90.004-1-26.1	Robar, Joseph P.	25,100	9,500	25,100	0	270	1			1- 1- 5.2
90.004-1-26.2	United Cerebral Palsy Assc.	120,000	9,800	120,000	0	210	8			1- 1- 5.1
90.004-1-27	Ward, Danny	62,000	8,100	62,000	0	210	1			1- 62-10
90.004-1-28.1	Coleman, Richard A.	71,000	8,600	71,000	0	210	1			1- 15- 6
90.004-1-29.1	Murray, Corey R.	87,000	38,000	87,000	0	240	1			1- 15- 3.1
90.004-1-29.22	Baker, Patrick M.	75,000	8,600	75,000	0	270	1			
90.004-1-29.212	Baker, Patrick	5,000	5,000	5,000	0	311	1			
90.004-1-29.213	Scovil, Floyd L.	55,000	10,000	55,000	0	270	1			
90.004-1-30.2	Murray, Corey R.	9,000	9,000	9,000	0	322	1			1- 49-10.2
90.004-1-30.3	Burt, Thomas	8,100	8,100	8,100	0	322	1			1- 49-10.3
90.004-1-30.12	Swalnick, Gerald W.	156,000	10,100	156,000	0	210	1			1-49-10.12
90.004-1-30.112	Thomas, Kevin W.	100,000	9,100	100,000	0	210	1			1-49-10.112
90.004-1-30.412	Wilson, Dannie	133,500	11,100	133,500	0	210	1			
90.004-1-30.421	Christy, Jessica L.	35,000	9,600	35,000	0	270	1			
90.004-1-30.422	Yurack, Joseph W.	109,000	13,000	109,000	0	240	1			
90.004-1-31	Rutledge, James R. Jr..	12,400	8,100	12,400	0	210	1			1- 68- 2
90.004-1-32	Summers, Penny	120,000	7,800	120,000	0	210	1			1- 29- 5
90.004-1-33	Summers, Penny	6,400	6,400	6,400	0	311	1			1- 29- 9
90.004-1-34.1	Stowe, Reginald	22,200	22,200	22,200	0	322	1			1- 64- 1.1
90.004-1-34.2	Stowe, Stephen	9,600	9,600	9,600	0	314	1			1- 64- 1.4
90.004-1-35	McNamara, Michael B.	46,500	8,600	46,500	0	270	1			1- 64- 1.3
90.004-1-36	Gray, Kevin Patrick	168,000	8,700	168,000	0	210	1			1- 64- 1.2
90.004-1-37	Wilmart, Neil	95,500	8,200	95,500	0	210	1			1- 74- 7
90.004-1-39.1	Murray, Jamie L.	105,000	5,200	105,000	0	280	1			1- 55- 2
90.004-1-40	Murray, Corey R.	17,700	17,700	17,700	0	105	1			1- 42-13
90.004-1-41	Caster, Clayton	52,000	5,900	52,000	0	210	1			1- 12- 7
90.004-1-42.2	LaVigne, Cynthia J.	73,000	8,500	73,000	0	210	1			1- 69-10.2
90.004-1-42.11	Caster, Clayton	103,000	67,200	103,000	0	240	1			1- 69-10
90.004-1-42.12	Caster, Victor	80,000	8,500	80,000	0	270	1			
90.004-1-43	Baker, Leslie G.	40,000	7,000	40,000	0	270	1			1- 15-13.2
90.004-1-44.1	Colt, John	96,900	50,900	96,900	0	210	1			1- 15-14
90.004-1-45	Wolf, Diane L.	155,000	16,100	155,000	0	210	1			1- 21- 6
90.004-1-48.1	Churco, John H.	100,000	8,600	100,000	0	210	1			1- 17- 3

Parcel Id	Name	2015	2016		Res Pct	Prp Cls	O C	R S	T C	Account Nbr
		Total Av	Land Av	Total Av						
90.004-1-48.2	Zehr, Kenton	201,000	50,000	201,000	0	240	1			
90.004-1-49	Town Of Pierrepont	1,000	1,000	1,000	0	695	8			8- 81-15
90.004-1-50	Hoskins, Dale	46,000	33,900	46,000	0	312	1			1- 51-12
90.004-1-51	Hoskins, Dale	9,100	9,100	9,100	0	910	1			1- 51-11
90.004-1-52	Hoskins, Dale	9,300	9,300	9,300	0	910	1			1- 51-10
90.004-1-53	Huntley, Ann (LU)	10,200	10,200	10,200	0	910	1			1- 51- 5
90.004-1-54	St Lawrence County	18,000	8,500	18,000	0	260	1			1- 55- 8
90.004-1-55	St Lawrence County	8,500	8,500	8,500	0	910	1			1- 63-12
90.004-1-56	Hoskins, Dale	21,400	21,400	21,400	0	910	1			1- 51- 9
90.004-1-57.1	Kinnear, Kevin Kelly	43,000	19,600	43,000	0	260	1			1- 22- 9
90.004-1-59.2	Murray, Richard H.	165,000	10,400	165,000	0	210	1			
90.004-1-59.12	Murray, Megan R.	80,500	12,200	80,500	0	210	1			
90.004-1-59.114	R. Ridge Properties, LLC	15,100	15,100	15,100	0	322	1			
90.004-1-62	Huntley, Robin W.	7,200	7,200	7,200	0	910	1			1- 35- 4
90.004-1-64	Graham, K. Chad	107,000	10,700	107,000	0	210	1			
90.004-1-65	Swalnick, Gerald	11,000	11,000	11,000	0	314	1			1-49-10.111
90.004-1-66.2	Clough, Jeffrey	33,000	9,000	33,000	0	270	1			
* 90.004-1-66.111	Clough, Virginia E.	45,660	45,660	45,660	0	322	1			1- 81- 1.1
90.004-1-67	Moore, Shellie S.	73,000	16,300	73,000	0	240	1			1- 15- 3.2
90.004-1-68	Coleman, Richard A.	6,500	6,500	6,500	0	314	1			
90.004-1-69	Ward, Danny L.	6,700	6,700	6,700	0	314	1			
90.004-1-70	Clough, Kimberly	35,000	8,700	35,000	0	270	1			
90.004-1-71.11	Sheldon, George W.	72,300	7,700	72,300	0	210	1			1- 49-10.12
90.004-1-71.12	Hoose, James O.	12,000	12,000	12,000	0	314	1			
90.004-1-71.21	Hoose, Gary	200,000	24,400	200,000	0	210	1			
90.004-1-71.22	Hoose, James	86,500	8,800	86,500	0	210	1			
90.004-1-72	Gilbert, Scott G.	120,000	10,900	120,000	0	210	1			
90.004-1-73	Farnes, Janet M.	60,000	8,600	60,000	0	270	1			1- 22- 3.21
90.004-1-74	Farns, Thomas V.	82,000	24,600	82,000	0	240	1			
90.004-1-75	Howard, Paulette S.	5,100	5,100	5,100	0	314	1			
90.004-1-76	Paul, Walter H.	25,000	12,800	105,450	0	240	1			1- 28-12.11
90.004-1-77	Brown, Earl	52,000	8,100	52,000	0	210	1			1- 28-12.2
90.004-1-78	Collins, Phillip M.	4,900	4,900	4,900	0	314	1			1- 28-12.14
90.004-1-79	Mills, Judson B.	69,900	8,400	69,900	0	210	1			1- 47- 4
90.004-1-80	Fulton, Scott	140,000	8,200	140,000	0	210	1			1- 15-10
90.004-1-81	Cook, Judy M.	175,000	8,700	175,000	0	210	1			1- 35-12
90.004-1-82	Strazynski, Vincent	8,400	8,400	8,400	0	322	1			
Page Totals	Parcels		36	2,020,600	446,900	2,101,050				

Parcel Id	Name	2015	2016		Res Pct	Prp Cls	O C	R S	T C	Account Nbr
		Total Av	Land Av	Total Av						
90.004-1-83	Murray, Rodney H.	9,300	9,300	9,300	0	322	1			
90.004-1-84	R. Ridge Properties, LLC	6,900	6,900	6,900	0	323	1			1- 20-11
90.004-1-85	Murray, Richard H.	8,800	8,800	8,800	0	322	1			
90.004-1-86	Clough, Virginia E.		31,660	31,660	0	322	1			1- 81- 1.1
90.004-1-87	Fleury, Matthew D.		14,000	41,000	0	312	1			
90.004-2-1.1	Gregg, David H. Jr.	136,000	8,200	136,000	0	210	1			1- 13- 8
90.004-2-1.2	McCarthy, David G.	2,900	2,900	2,900	0	314	1			
90.004-2-2	McCarthy, David G.	142,500	5,900	142,500	0	210	1			1- 23- 9
90.004-2-3.1	Strader, Victoria G.	75,000	8,200	75,000	0	210	1			1- 52- 6.1
90.004-2-3.2	McCarthy, David G.	1,600	1,600	1,600	0	314	1			1- 52- 6.2
90.004-2-4	McKinley, Thomas D.	112,000	8,200	112,000	0	210	1			1- 13- 7
90.004-2-5	Brown, Kyle A.	104,000	8,200	104,000	0	210	1			1- 60- 9
90.004-2-6	Peck, Lawrence	108,500	7,200	108,500	0	210	1			1- 52- 9
90.004-2-7	Murphy, Edward J.	170,000	6,500	170,000	0	210	1			1- 63-13
90.004-2-8	Thew, Spencer F.	6,800	6,800	6,800	0	323	1			1- 31- 2.1
90.004-2-9	Peck, Lawrence	17,000	3,800	17,000	0	312	1			1- 31- 2.2
90.004-2-10	Waite, David A.	51,000	6,500	51,000	0	210	1			1- 71-14
90.004-2-11	Sharlow, Dennis L.	18,000	7,200	18,000	0	312	1			1- 60- 7
90.004-2-12	Sharlow, Dennis L.	143,000	8,200	143,000	0	210	1			1- 60- 6
90.004-2-13	Wright, Arnold F (LU)	150,000	9,700	150,000	90	432	1			1- 74-13
90.004-2-14	Cyrus, Tandy L.	9,000	3,500	9,000	0	312	1			1- 18- 3
90.004-2-15	Cyrus, Tandy L.	91,000	8,100	91,000	0	210	1			1- 18- 5
90.004-2-16.1	Snyder, Carl	52,000	7,700	52,000	0	210	1			1- 62- 8
90.004-2-16.2	Wright, Timothy A.	6,400	4,400	6,400	0	312	1			
90.004-2-17	Murray, Roger H.	153,000	12,100	153,000	0	210	1			1- 48-15
90.004-2-18	Barrett, Nicholas B.	151,000	11,800	151,000	0	210	1			1- 58-11
90.004-2-19.2	Heidenreich, David W (LU)	8,000	8,000	8,000	0	314	1			1- 42-8.2
90.004-2-19.111	Bonner, James S.	52,500	14,000	52,500	0	240	1			1- 42- 8.1
90.004-2-19.112	Heidenreich, David W.	2,800	2,800	2,800	0	314	1			
90.004-2-20	Heidenreich, David W (LU)	95,300	7,200	95,300	0	210	1			1- 74- 8
90.004-2-21.1	Sheehan, James E.	5,300	5,300	5,300	0	314	1			1- 31- 8.1
90.004-2-21.2	Donovan, Michael	52,600	11,500	52,600	0	210	1			1- 31- 8.2
90.004-2-21.3	Donovan, Rebecca L.	67,500	12,400	67,500	0	210	1			1- 31- 8.3
90.004-2-22	Mitchell, Craig A.	88,000	7,200	88,000	0	210	1			1- 6- 9
90.004-2-23	Bonnar, Kelly K.	120,000	8,000	120,000	0	210	1			1- 9- 1
90.004-2-24	Brockway, Terrance (LU)	33,000	7,700	33,000	0	270	1			1- 52-11
90.004-2-25	McCormick, Dale F.	48,000	7,100	48,000	0	270	1			1- 56-11
Page Totals	Parcels		37	2,298,700	308,560	2,371,360				

Parcel Id	Name	2015	2016		Res Pct	Prp Cls	O C	R S	T C	Account Nbr
		Total Av	Land Av	Total Av						
90.004-2-26	Collins, Edward S.	75,000	6,900	75,000	0	210	1			1- 72-10
90.004-2-27	Pinkerton, Matthew G.	122,000	6,000	122,000	0	210	1			1- 23- 8
90.004-2-28	Graves, Roy D. Jr.	80,000	8,000	80,000	0	270	1			1- 46- 4
90.004-2-29.1	Labrake, Carl	110,000	12,400	110,000	0	210	1			1- 31- 9.3
90.004-2-30	Villeneuve, Leo J.	135,000	8,100	135,000	0	210	1			1- 31- 9.32
90.004-2-31	Dougherty, Mark J.	97,000	7,200	97,000	0	210	1			1- 31- 9.12
90.004-2-32.12	Dougherty, Mark J.	1,600	1,600	1,600	0	314	1			
90.004-2-32.111	Felix, Jason P.	130,000	10,000	130,000	0	210	1			1- 31- 9.2
90.004-2-32.112	Felix, Jason P.	3,500	3,500	3,500	0	311	1			
90.004-2-33	Carey, Jay J.	88,000	5,700	88,000	0	210	1			1- 4- 5
90.004-2-34	Champney, Kathleen	155,500	8,100	155,500	0	210	1			1- 13-11.1
90.004-2-35.1	Paul, Ernest W (LU)	93,000	5,700	93,000	0	210	1			1- 52- 8.1
90.004-2-35.2	Paul, Ernest W (LU)	2,000	2,000	2,000	0	321	1			1- 52- 8.2
90.004-2-36	Miller, Robert D (LU)	135,000	6,500	135,000	0	210	1			1- 21-10
90.004-2-37.1	Morgan, David C.	5,500	5,500	5,500	0	314	1			1- 31- 9.34
90.004-2-38	Morgan, David C.	116,500	7,300	116,500	0	210	1			1- 35- 5
90.004-2-39.1	Atwood, Scott W.	145,000	8,700	145,000	0	210	1			1- 71- 2
90.004-2-40.3	Atwood, Scott W.	5,400	5,400	5,400	0	314	1			1- 31- 9.21
90.004-2-40.111	Brown's Bridge Enterprises,Inc	24,000	24,000	24,000	0	330	1			1- 31- 9.33
90.004-2-40.112	Brown's Bridge Enterprises,Inc	55,000	8,300	55,000	0	449	1			1- 31-9.7
90.004-2-42	Adams, Corey W.	75,000	8,700	75,000	0	270	1			1- 31- 9.4
90.004-2-43.1	Dougherty, Mark	18,600	10,500	18,600	0	312	1			
90.004-2-46.1	Shea, Schyler J.	115,000	14,200	115,000	0	240	1			
90.004-2-48.2	Randall, Richard	85,000	8,100	85,000	0	270	1			1-31-9.332
90.027-1-1	Cruikshank, James	200,000	10,800	200,000	0	210	1			1- 64-11
90.027-1-2	Hazen, Roger A.	96,000	10,100	96,000	0	210	1			1- 50-15
90.027-2-1	M.S. Compeau Inc.	182,700	30,000	182,700	0	421	W 1			1- 35-15
90.027-2-2	Brooks, Alan R.	150,000	8,000	150,000	0	210	1			1- 4- 3
90.027-2-3	Bard, Rebecca	148,000	14,000	148,000	0	210	W 1			1- 61- 9
90.027-2-4	Brown, Geoffrey	160,000	59,200	160,000	0	210	W 1			1- 11- 2
90.027-2-5	Cameron, Steven R.	148,000	43,400	148,000	0	210	W 1			1- 11- 3
90.027-2-6	Clark, Richard	151,500	13,500	151,500	0	210	W 1			1- 14- 8
90.027-2-7	Vangellow, Alexander M.	150,000	38,600	150,000	0	210	W 1			1- 59- 2
90.027-2-8	Manning, William F (LU)	165,000	44,800	165,000	0	210	W 1			1- 65-14
90.027-2-9	Melchior, William G.	220,000	50,400	220,000	0	210	W 1			1- 60-11
90.027-2-10	Mitlin, David	132,000	8,600	132,000	0	210	1			1- 20-15.2
90.027-2-11	Martin, Glen E.	132,000	7,400	132,000	0	210	1			1- 44- 9

Page Totals	Parcels	37	3,907,800	531,200	3,907,800					
--------------------	----------------	----	-----------	---------	-----------	--	--	--	--	--

Parcel Id	Name	2015	2016		Res Pct	Prp Cls	O C	R S	T C	Account Nbr
		Total Av	Land Av	Total Av						
90.027-2-12	Cary, Norma S.	141,000	7,400	141,000	0	210	1			1- 20-14
90.027-2-13	Foster, Kyle C.	143,000	9,100	143,000	0	210	1			1- 2-12
90.027-2-14.1	McKernan-Walley, Jillian C.	6,500	4,100	6,500	0	312	1			
90.027-2-15	Dowell, Demetrius L.	140,000	10,000	140,000	0	210	1			1- 30- 1
90.027-2-16	Foote, William P.	120,000	9,400	120,000	0	210	1			1- 56- 7
90.027-2-17	Cameron, Jason B.	166,500	10,200	166,500	0	210	1			1- 16- 8
90.027-2-18	Wilson, Darren J.	190,000	9,500	190,000	0	210	1			1- 29-14.13
90.027-2-19	Yapa, Poojitha D.	120,000	8,800	120,000	0	210	1			1- 30- 6
90.027-2-20	Banerjee, Sanjib Kumar	112,000	8,700	112,000	0	210	1			1- 29-14.2
90.027-2-21.1	Doyle, Timothy	6,600	6,600	6,600	0	311	1			1- 53-12
90.027-2-22	Frankel, Edith	92,000	8,600	92,000	0	210	1			1- 24- 4
90.027-2-23.1	Zender, Carl J.	120,000	7,100	120,000	0	210	1			1- 36- 2
90.027-2-24.1	McKernan-Walley, Jillian C.	129,000	12,200	129,000	0	210	1			1- 29-14.15
90.027-2-26	Neaton, Michael R.	178,000	9,800	178,000	0	210	1			
90.027-2-27	Robert, Ronald G.	7,300	7,300	7,300	0	311	1			
90.027-2-28	M.S. Compeau Inc.	7,100	7,100	7,100	0	311	1			
90.027-2-29	Cayward, Richard C. Jr.	105,000	9,700	105,000	0	210	1			
90.027-2-30	Shelly, Ryan P.	170,500	60,700	170,500	0	210	W 1			1- 60-10
90.027-2-31	Stone, Dana E.	130,000	8,800	130,000	0	210	1			1- 63-11
90.027-2-32	Mathie Trust	108,500	7,300	108,500	0	210	1			1- 29-14.14
90.027-2-33	Russell, Conrad E.	108,000	8,800	108,000	0	210	1			1-66-9.23
90.027-2-34	Lado, Augustine A.	500	500	500	0	311	1			
90.027-2-35	Lado, Augustine A.	138,500	7,400	138,500	0	210	1			1-99-9.3
90.027-3-1	Murray, Gregory L.	175,000	13,200	175,000	0	210	1			
90.028-1-1	Lock, Patricia Frazer	190,000	20,200	190,000	0	260	W 1			1- 30- 3
90.028-1-2	Leuthauser, Nicholas M.	115,000	29,400	115,000	0	210	W 1			1- 73-15
90.028-1-3.1	Shelly, Peter R.	175,000	44,000	175,000	0	210	W 1			1- 60-12.1
90.028-1-3.2	Smalling, Scott E.	235,000	78,200	235,000	0	210	W 1			1- 60-12.2
90.028-1-4	Kendall, Robert I. (Trustee) I.	402,500	49,200	402,500	0	210	1			1- 37- 8
90.028-1-5	Kendall, Carolyn (ETAL)	188,500	52,800	188,500	0	210	1			1- 37-15
90.028-1-6	Kendall, Robert , Trustee	80,000	34,300	80,000	0	260	1			1- 37- 9
90.028-1-7	Kendall, Robert I. Trustee	16,000	12,200	16,000	0	312	1			1- 37-10
90.028-1-8	Kendall, Robert	63,000	13,500	63,000	0	210	1			1- 71-13
90.028-1-9	Kendall, Robert I (Trustee)	2,000	2,000	2,000	0	311	1			1- 37-11
90.028-1-10.1	Kendall, John	8,000	8,000	8,000	0	314	1			1- 37-13
90.028-1-11	Kendall, Robert I.	7,500	7,500	7,500	0	314	1			1- 37- 7
90.028-1-14	Grant, Lisa A.	2,800	2,300	2,800	0	312	1			1- 1- 4
Page Totals	Parcels		37	4,100,300		605,900		4,100,300		

Parcel Id	Name	2015	2016		Res Pct	Prp Cts	O C	R S	T C	Account Nbr
		Total Av	Land Av	Total Av						
90.028-1-17.1	Hintopoulos, Theodore	100,000	39,300	100,000	0	240	1			1- 63- 6
90.028-1-19.1	Grant, Lisa A.	100,000	10,000	100,000	0	210	1			1- 1- 2
90.028-1-20	Grant, Lisa A.	2,750	2,750	2,750	0	314	1			9-999-59
90.028-1-21	Grant, Lisa A.	53,500	8,100	53,500	0	260	1			1- 1- 3
90.028-1-22	Earle, Paul E (LU)	4,000	4,000	4,000	0	311	1			1- 38-10
90.028-1-23	Earle, Paul E (LU)	55,000	8,100	55,000	0	210	1			1- 38- 9
90.028-1-24	Merrill, Marilyn	20,000	7,500	20,000	0	260	1			1- 52-15
90.028-1-25	Wood, Jane Lee	55,000	18,200	55,000	0	260	1			1- 60- 8
90.028-1-26	Waterson, Jeanine	120,000	22,900	120,000	0	210	1			1- 41- 2
90.028-1-27	Finnigan, Lorraine Emmons	63,000	26,200	63,000	0	260	1			1- 21-11
90.028-1-28	Anderson, Ann L.	68,000	18,100	68,000	0	260	1			1- 47-12
90.028-1-29	Erie Boulevard Hydropower	10,500	10,500	10,500	0	380	6	E		
90.028-2-1	Theobald-Quinn, Mittie Lou	8,500	8,500	8,500	0	311	1			1- 65-13
90.028-2-2	Kuracina, JoAnne	7,400	7,400	7,400	0	311	1			1- 46-13
90.028-2-4.1	Elliott, Garnet W.	6,500	6,500	6,500	0	311	1			1- 58- 1
90.028-2-5	Kuracina, JoAnne	49,000	10,800	49,000	0	260	1			1- 38- 6
90.028-2-6	Kuracina, Joanne	7,500	7,500	7,500	0	311	1			1- 60- 1
90.028-2-7	Barstow, Peter C.	8,000	8,000	8,000	0	314	1			1- 56- 3
90.028-2-9	Barstow, Peter	63,000	7,500	63,000	0	210	1			1- 40-12
90.028-2-10.1	Sutcliffe, Wilda	8,000	3,800	8,000	0	312	1			1- 64-12.1
90.028-2-10.2	Barstow, Peter	8,000	1,500	8,000	0	312	1			1- 64-12.2
90.028-2-11	Sutcliffe, Wilda E.	2,300	2,300	2,300	0	311	1			1- 61-12
90.028-2-12	Sutcliffe, Wilda E.	90,000	7,500	90,000	0	210	1			1- 67- 5
90.028-2-15	Carroll, Elizabeth A (LU)	3,400	3,400	3,400	0	311	1			1- 60-15
90.028-2-16	Butterfield, Elizabeth A (LU)	49,000	7,500	49,000	0	210	1			1- 61- 6
90.028-2-17.1	Caraballo, Juan M.	70,000	8,600	70,000	0	210	1			1- 64- 3
90.028-2-19.1	Kenny, Helen Marie	10,000	9,500	10,000	0	312	1			1- 36- 9
90.028-2-21	Casler, Aaron B.	75,000	20,000	78,100	0	210	1			1- 48- 7
90.028-2-24	Rodenhous, Michael J.	85,000	15,000	85,000	0	210	1			1- 13-10
90.028-2-25	Rodenhous, Michael J.	3,800	3,800	3,800	0	311	1			1- 13- 9
90.028-2-26	Rodenhous, Marilyn	54,000	10,500	54,000	0	260	1			1- 21-15
90.028-2-27	Rodenhous, Marilyn	5,600	2,600	5,600	0	312	1			1- 21-14
90.028-2-28	Rodenhous, Marilyn B.	7,500	7,500	7,500	0	311	1			1- 5- 5
90.028-2-30	Rodenhous, Marilyn B.	3,800	3,800	3,800	0	311	1			1- 5- 4
90.028-3-1	Hughes, Patricia A (ETAL)	7,800	7,800	7,800	0	314	W	1		1- 32-15
90.028-3-2	Hughes, Patricia A (ETAL)	10,800	10,800	10,800	0	311	1			1- 33- 1
90.028-3-3	Hughes, Patricia A (ETAL)	61,000	14,100	61,000	0	260	1			1- 32-14
Page Totals	Parcels		37	1,356,650	371,850	1,359,750				

Parcel Id	Name	2015	2016		Res Pct	Prp Cls	O C	R S	T C	Account Nbr
		Total Av	Land Av	Total Av						
90.028-3-4	Hughes, Mark J.	156,500	12,300	156,500	0	210	1			1- 32-13
90.028-3-6	Labarge, Wendy (ETAL)	87,000	20,900	87,000	0	260	1			1- 33- 2
90.028-3-7.1	Sloan, William N.	247,500	40,200	247,500	0	210	W	1		1- 63- 5
90.028-3-9	Phelps, Floy E (LU)	95,200	19,400	95,200	0	270	1			1- 53- 2
90.028-3-10	Sears, Carol J.	76,500	19,700	76,500	0	270	1			1- 38- 3
90.028-3-11	Quinn, Mittie Lou	101,000	20,600	101,000	0	210	1			1- 65-12
90.028-3-12	Kuracina, JoAnne (LU)	90,000	52,700	90,000	0	260	1			1- 46-14
90.028-3-13	Demarest, David R.	63,000	18,900	63,000	0	260	1			1- 28-11
90.028-3-14	Ames, Paul K.	80,000	22,700	80,000	0	210	1			1- 3- 1
90.028-3-16.11	Bover Family Revocable Trust	122,000	29,000	152,000	0	260	W	1		1- 3- 3
90.028-3-17	Seymour, Murray C.	175,000	31,000	175,000	0	210	1			1- 60- 2
90.028-3-18	Elliott, Garnet W.	71,000	18,300	71,000	0	210	1			1- 63- 7
90.028-3-19	Watson, Gloria (LU)	45,000	18,700	45,000	0	260	1			1- 72- 7
90.028-3-20	Ellis, David W.	127,500	19,100	127,500	0	210	1			1- 53- 9
90.028-3-21	Erie Boulevard Hydropower	13,400	13,400	13,400	0	380	6	E		
90.028-3-22.1	Fay, David S (Trustee)	79,500	28,500	79,500	0	260	W	1		1- 22- 5
90.028-3-24	Butterfield, Elizabeth A (LU)	6,900	6,900	6,900	0	314	W	1		1- 61- 2
90.028-3-25	Butterfield, Elizabeth A (LU)	52,500	19,100	52,500	0	260	1			1- 60-14
90.028-3-26	O'Reilly, Family Trust	147,000	18,800	147,000	0	210	1			1- 67- 4
90.028-3-27	Sullivan, Mary	60,000	18,000	60,000	0	260	1			1- 64-13
90.028-3-28	Baker, Mark P.	86,000	17,900	86,000	0	210	1			1- 17-13
90.028-3-29	Hayes, William	56,000	14,900	56,000	0	260	1			1- 72- 2
90.028-3-31.1	Enslow, William	60,000	9,600	60,000	0	210	1			1- 21-13
90.028-3-32	Kenny, Helen Marie	65,000	7,800	65,000	0	210	1			1- 36- 8
90.028-3-33	Burkett, David W (LU)	51,900	12,400	51,900	0	270	1			1- 75-14
90.028-3-34	McClain, Kim R.	65,000	9,700	65,000	0	210	1			1- 36- 7
90.028-3-35.1	Spadaccini, Nicholas (LU)	99,500	33,400	99,500	0	260	1			1- 63- 4
90.028-3-37	Plourde, Richard O.	51,000	11,200	51,000	0	260	1			1- 23- 5
90.028-3-38.1	Rodenhouse, Marilyn	94,000	14,400	94,000	0	210	W	1		1- 47-11
90.028-4-1	Ford, Mark A.	128,000	7,500	128,000	0	210	1			
90.028-4-2	Adams, Chris	162,000	8,200	162,000	0	210	1			
90.028-4-3	Wu, Lei	168,000	8,400	168,000	0	210	1			
90.028-5-1	DeRitis, Mark J.	172,000	8,800	172,000	0	210	1			
90.028-5-2	Rouleau, Raymond	125,000	20,100	125,000	0	230	1			
90.035-1-4	Thomas Irrevocable Trust	122,000	8,300	122,000	0	210	1			1- 29-14.12
90.035-1-7	Robinson, Christopher C.	160,900	9,400	160,900	0	210	1			1- 29-15.2
90.035-1-8	Hutchinson, Richard G.	150,000	8,800	150,000	0	210	1			1-999- 4.2
Page Totals	Parcels		37	3,712,800	659,000	3,742,800				

Parcel Id	Name	2015	2016		Res Pct	Prp Cls	O C	R S	T C	Account Nbr
		Total Av	Land Av	Total Av						
90.035-1-9	Schilling, Robert J.	185,000	9,600	185,000	0	210	1			
90.035-1-10	Miller, Corey J.	158,000	8,900	158,000	0	210	1			1- 29-14.13
90.035-1-11	Snell, James M.	159,500	9,800	159,500	0	210	1			
90.035-1-12	MacMaster, David A.	168,000	8,400	168,000	0	210	1			
90.035-1-13	Chichester, Seth E (LU)	150,000	8,800	150,000	0	210	1			
90.035-1-15	Maresca, Michael	2,000	2,000	2,000	0	311	1			1-29-14.3
90.035-1-16	Roy, Philippe	162,000	8,300	162,000	0	210	1			1-99-9.1
90.035-1-17	Hitchman, Kelly P.	125,000	8,800	125,000	0	210	1			1-99-9.2
90.035-1-19.1	Connelly, Stephen B.	125,000	10,600	125,000	0	210	1			1- 49-12.11
90.035-1-19.2	Connelly, Adam J.	8,000	8,000	8,000	0	311	1			
90.035-1-20	Hewer, Ryan S.	155,000	7,500	155,000	0	210	1			
90.035-1-21	McGregor, Justin L.	173,500	7,900	173,500	0	210	1			1- 66-9.12
90.035-1-22	Scott, Robert H.	28,100	9,100	28,100	0	312	1			1- 66-9.22
90.035-1-24	Demo, Nancy J.	133,500	8,600	133,500	0	210	1			1-66-9.24
90.035-1-25.1	Wriedt, Mario	185,000	11,500	185,000	0	210	1			1-66-9.25
90.035-1-27	Robinson, Kathryn P.	155,000	8,100	155,000	0	210	1			1- 66-9.27
90.035-1-28	Maresca, Michael G.	295,000	11,100	295,000	0	210	1			
90.035-1-30	Schumaker, Ginger	30,000	8,100	30,000	25	411	1			
90.035-1-31	Bradfute Living Trust	7,100	7,100	7,100	0	314	1			
90.035-1-32	Kaczka, Carolyn M.	250,000	72,800	250,000	0	210	W 1			1- 41- 5
90.035-1-33	Vienneau, Lloyd	169,000	76,800	169,000	0	210	W 1			1- 20-15.1
90.035-1-34	Bender, Alfred T.	237,000	50,700	237,000	0	210	W 1			1- 31- 1
90.035-1-35	Hannawa Building Corp	14,500	14,500	14,500	0	314	W 1			
90.035-1-36	Reif, Donna C.	75,000	22,500	75,000	0	270	W 1			1- 11-13.11
90.035-1-37	Connelly, Stephen B.	53,000	30,000	53,000	0	260	1			1- 38-12.1
90.035-1-38	Stevens, Richard W. Jr..	135,000	30,000	135,000	0	210	1			1- 38-11.1
90.035-1-39	Delosh, William D.	138,500	30,000	138,500	0	210	W 1			1- 32-12.1
90.035-1-40	Testani, Muriel (LU)	70,000	29,100	70,000	0	260	W 1			1- 36- 4.1
90.035-1-41	Meldrim, Daniel P.	95,900	17,900	95,900	0	260	W 1			1- 38-15
90.035-1-42	Schechter, Jay F.	145,000	8,800	145,000	0	210	1			
90.035-1-43	Stevens, Richard W. Jr..	1,000	1,000	1,000	0	314	1			
90.035-1-44	Eseltine, Wayne	400	400	400	0	314	1			
90.035-2-1	Eden, Zoe	69,000	6,400	69,000	0	210	1			1- 64-15
90.035-2-2	Hoyt, Gary E.	51,000	5,100	51,000	0	210	1			1- 38- 1
90.035-2-3	Smutz, Steve M.	59,000	10,800	59,000	0	210	1			1- 36- 5
90.035-2-4	Newton, Harley	97,500	10,600	97,500	0	210	1			1- 49-12.2
90.035-3-1	Mcdonald, Sylvia	2,000	2,000	2,000	0	311	1			1- 45-14

Parcel Id	Name	2015	2016		Res Pct	Prp Cls	O C	R S	T C	Account Nbr
		Total Av	Land Av	Total Av						
90.035-3-2	Huczel, Heidi	95,000	22,500	95,000	0	210	W	1		1- 72- 8
90.035-3-3	Vivlamore, Cindy J.	70,000	32,600	70,000	0	260	W	1		1- 4- 7.1
90.035-3-4	Sheets, Ronald L.	142,000	30,600	142,000	0	210	W	1		1- 72-15.1
90.035-3-5	Huczel, Heidi A.	73,000	30,600	73,000	0	260	W	1		1- 34- 7.1
90.035-3-6	Deno, Lawrence E. Jr.	67,500	30,600	67,500	0	260	W	1		1- 19-13.1
90.035-3-7	Deno, Frederick C (Etal)	52,500	16,300	52,500	0	260	W	1		1- 19-12.1
90.035-3-8	Lecuyer, Betty J.	3,200	3,200	3,200	0	314		1		1- 63- 1
90.035-3-9	Blevins, John L.	15,000	10,900	15,000	0	260	W	1		1- 62-12
90.035-3-10	Hayman, William	112,000	57,200	112,000	0	260	W	1		1- 65- 7
90.035-3-11	Zolner, Robert R.	100,000	23,500	100,000	0	210	W	1		1- 65- 8
90.035-3-12	Haggett Living Trust	68,000	23,700	68,000	0	260	W	1		1- 29- 6
90.035-3-13	LaGarry, Claire F.	125,000	22,400	125,000	0	210	W	1		1- 72- 9
90.035-3-14	Hayes, Twila J.	45,000	22,400	45,000	0	260	W	1		1- 9-10
90.035-3-15	Root, Kennon & etal	55,000	32,000	55,000	0	260	W	1		1- 10- 7
90.035-4-1	Root, Kevin B.	36,500	4,200	36,500	0	260		1		1- 38- 2
90.035-4-2	Root, Kevin B.	3,200	3,200	3,200	0	314		1		1-10-8.1
90.043-1-1	Hosmer, Matthew E.	4,800	4,800	4,800	0	314		1		1- 42- 5
90.043-1-2	Hosmer, Matthew E.	89,500	9,200	89,500	0	210		1		1- 13- 3
90.043-1-3.11	Bradfute Living Trust	3,000	3,000	3,000	0	314		1		1- 10- 8.11
90.043-1-3.121	Roe, Philip F.	190,000	21,100	190,000	0	210		1		1- 10-8.12
90.043-1-5	Cady, Deborah A.	168,000	83,800	168,000	0	210	W	1		1- 57- 6
90.043-1-6	Blevins, John L.	100,000	40,000	100,000	0	260	W	1		1- 72-14
90.043-1-7	Weller, Terry L.	85,000	28,900	85,000	0	260		1		1- 53-11
90.043-1-9.11	Simon, Edward I.	230,000	90,500	230,000	0	210	W	1		1- 73-10
90.043-1-11.1	Akley, Rose E.	215,000	56,500	215,000	0	210	W	1		1- 1- 7
90.043-1-12.11	Bisnett, Eve L.	60,000	30,400	60,000	0	260	W	1		1- 13-14.1
90.043-1-15.1	Bisnett, Eve L.	227,000	25,200	227,000	0	210	W	1		1- 65-11
90.043-1-16	Kuno, Stephen C.	40,000	35,000	40,000	0	312	W	1		1- 72- 1
90.043-1-17	Hannawa Falls Cemetery	10,000	8,700	10,000	0	695		8		8- 81- 5
90.043-1-18	Kuno, Stephen C.	250,000	19,100	250,000	0	210	W	1		1- 71-15
90.043-1-19	Kuno, Stephen C.	91,500	42,000	91,500	0	210	W	1		1- 28-13
90.043-1-20	Barrett, Beth B.	109,000	59,600	109,000	0	210	W	1		1- 26- 3
90.043-1-21	Francis, Leland	104,000	49,000	104,000	0	210	W	1		1- 5-11
90.043-1-22	Scheyer, Alfred G.	99,700	61,200	99,700	0	210	W	1		1- 59- 1
90.043-1-23.1	Hazen, Scott A.	312,000	72,200	312,000	0	210	W	1		1- 23-10
90.043-1-23.2	Hazen, Megan A.	163,000	32,000	163,000	0	210	W	1		
90.043-1-24	Clark, Amy J.	73,000	6,100	73,000	0	210		1		1- 7- 2
Page Totals	Parcels		37	3,687,400	1,144,200	3,687,400				

Parcel Id	Name	2015	2016		Res Pct	Prp Cls	O C	R S	T C	Account Nbr
		Total Av	Land Av	Total Av						
90.043-1-25	Buckley, Randi J.	84,000	6,900	84,000	0	210		1		1- 47-10
90.043-1-26	Ashley, Dawn M.	78,000	6,100	78,000	0	210		1		1- 45- 5
90.043-1-27	LaBrake, Thomas E (LU)	49,500	3,100	49,500	0	210		1		1- 38- 8
90.043-1-28	Williams, Paul J.	71,500	3,100	71,500	0	210		1		1- 38- 7
90.043-1-29	Burcume, Thomas	128,000	6,100	128,000	0	210		1		1- 3-14
90.043-1-30.1	Fleury, Matthew J.	87,000	8,500	87,000	0	210		1		1- 10-15.2
90.043-1-32	Sickles, Judith A.	109,000	59,200	109,000	0	210	W	1		1- 10-15.1
90.051-1-2	Ballou, Gerald	132,000	53,800	132,000	0	210	W	1		1- 4- 6
90.051-1-3	Chase, Peter A.	55,000	44,100	55,000	0	270		1		1- 39- 1
90.051-1-4	Caruso, Thomas J.	99,500	54,400	99,500	0	210	W	1		1- 57-13.1
90.051-1-5	Chase, Peter A.	95,300	10,000	95,300	0	210		1		1- 57-13.2
90.051-1-6	Burcume, Thomas J. Jr.	77,300	13,900	77,300	0	210		1		1- 69-12
90.051-1-7	Scott, Robert	350,000	42,000	350,000	0	416	W	1		1- 71- 8.1
90.051-1-8	Baxter, James	185,000	55,500	185,000	0	210	W	1		1- 65- 4
90.051-1-9	Foster, Megan L.	75,000	7,800	75,000	0	210		1		1- 57- 9
90.051-1-10	Ames, Harold J.	38,000	9,200	38,000	0	270		1		1- 29- 2
90.051-1-11	Seymour, Shawn	124,980	7,300	124,980	0	210		1		1- 39-11
90.051-1-12	Seymour, Shawn	6,100	6,100	6,100	0	314		1		1- 39-12
90.051-1-13	Jones, Scott D.	75,000	7,900	75,000	0	210		1		1- 75-15
90.051-1-14	Scott, Robert H.	3,400	3,400	3,400	0	314		1		1- 71- 8.2
90.051-2-1	Burcume, Jeffrey	120,000	9,400	120,000	0	210		1		1- 11-12.2
90.051-2-2	Capone, Anthony Theodore	51,000	12,400	51,000	0	210		1		1- 11-12.1
90.051-2-4	Seaver, Algje	84,500	11,000	84,500	0	210		1		1- 29-12
90.051-2-5	Hammond, Joyce B.	52,500	8,300	52,500	0	210		1		1- 57-10
90.051-2-6	Chism, Joseph M.	65,000	8,100	65,000	0	210		1		1- 14-11
90.051-2-7	Howard, Carol	73,000	10,000	73,000	0	210		1		1- 33- 8
91.001-5-1.1	Bronson, Daniel W.	85,000	15,500	85,000	0	240		1		1- 5- 3.1
91.001-5-2	St Lawrence County	10,500	10,500	10,500	0	942		1 R		1- 79- 2
91.001-5-3	St Lawrence County	5,100	5,100	5,100	0	942		1 R		
91.001-5-4	St Lawrence County	3,018	3,018	3,018	0	942		1 R		1- 79- 4
91.001-5-5	St Lawrence County	3,018	3,018	3,018	0	942	W	1 R		1- 79- 6
91.001-5-6	Ford, William	55,000	39,700	55,000	0	260	W	1		1- 20- 8
91.001-5-7	Clary, Mary E.	117,000	73,800	117,000	0	210	W	1		1- 2-13
91.001-5-8	Maine, Stanley L.	157,000	40,800	157,000	0	210	W	1		1- 42-10
91.001-5-9	Schairer, Ruth (LU)	96,500	51,000	96,500	0	260	W	1		1- 58-15
91.001-5-10	Basmajian, Armand M.	53,500	20,400	53,500	0	270	W	1		1- 1- 6
91.001-5-11	Manor, Michael O.	129,000	36,700	129,000	0	210	W	1		1- 52- 3

Parcel Id	Name	2015	2016		Res Pct	Prp Cls	O C	R S	T C	Account Nbr
		Total Av	Land Av	Total Av						
91.001-5-12	Eastwood, Harold (LU)	72,500	17,300	72,500	0	270	W	1		1- 21- 3
91.001-5-13.1	Eastwood, Bruce H.	160,000	40,800	160,000	0	210	W	1		1- 21- 4
91.001-5-15.11	Graves, Dustin R.	90,000	35,100	108,000	0	210	W	1		1- 20-13
91.001-5-17.12	Graves, Roy D.	112,000	53,400	112,000	0	270		1		
91.001-5-18	Basmajian, Armand M.	139,000	57,100	139,000	0	210	W	1		1- 46-12
91.001-5-19	Scott, Robert H.	243,000	70,500	243,000	0	210	W	1		1- 59- 4
91.001-5-20	Scott, Robert H.	46,000	46,000	46,000	0	314	W	1		1- 5-12
91.001-5-22.1	Ward, Carl Jr.	107,500	12,500	107,500	0	210		1		1- 72- 3
91.001-5-23	Erie Boulevard Hydropower	21,600	21,600	21,600	0	380	W	6 E		
91.001-5-27.1	Ward, Michael K.	10,800	10,800	10,800	0	322		1		
91.001-5-27.2	Zvacek Joint Trust	228,250	13,000	228,250	0	312		1		
91.001-5-28	Verschneider, Constance	116,000	60,000	116,000	0	210	W	1		1- 74- 9.11
91.003-1-1.1	Niagara Mohawk Power Corp	8,000	8,000	8,000	0	872		6 R		6- 77- 3. 1
91.003-1-1.2	Erie Boulevard Hydropower	14,239,309	1,238,480	14,239,309	0	874		6 E		
91.003-1-1.2/1	Niagara Mohawk Power Corp	235,778	0	235,778	0	872		6 R		
91.003-1-2.121	Whalen, William P.	94,860	13,560	94,860	0	210		1		
91.003-1-3.12	Amvets	135,000	6,600	135,000	0	534		8		1- 73-4.12
91.003-1-3.112	Niagara Mohawk Power Corp	3,410	400	3,410	0	833		6 R		
91.003-1-3.211	Collins, Philip M.	160,000	8,600	160,000	0	210		1		1- 73- 4.2
91.003-1-5	Baker, Mark	49,300	8,700	49,300	0	210		1		1- 15- 2
91.003-1-6	Petrosky, Albert L.	17,000	8,700	17,000	0	312		1		1- 26- 2
91.003-1-8	Heer, Paul H.	97,500	8,700	97,500	0	210		1		1- 55-10.2
91.003-1-9	Randall, Norene A.	117,000	9,300	117,000	0	210		1		1- 55-10.1
91.003-1-10	Mills, Judson B.	7,000	7,000	7,000	0	311		1		1- 50- 2
91.003-1-17.1	Randall, Richard A.	58,000	26,100	58,000	0	270		1		
91.003-1-18	Paul, Walter H.	2,000	2,000	2,000	0	311		1		
91.003-1-20.1	Whalen, Anna M.	30,000	8,400	30,000	0	210		1		1- 73- 3
91.003-1-20.2	Allen, Larry K.	90,000	11,100	97,500	0	240		1		
91.003-1-20.5	Smalling, Scott R.	126,925	20,800	126,925	0	240		1		
91.003-1-20.41	Whalen, Raymond J.	9,000	9,000	9,000	0	322		1		
103.002-2-1.2	Stone, James	107,000	8,500	107,000	0	210		1		1- 45- 4.12
103.002-2-1.3	Capella, Tyler	132,000	9,000	132,000	0	210		1		1- 45- 4.13
103.002-2-1.12	Snyder, Kirk	122,500	11,000	122,500	0	210		1		
103.002-2-1.112	McIntosh, Brian J.	125,000	10,100	125,000	0	210		1		
103.002-2-2	Pike, Richard	85,000	9,800	85,000	0	210		1		1- 45- 4.2
103.002-2-4.2	Wyckoff, Peter	144,000	18,100	144,000	0	240		1		1- 26-15.2
103.002-2-4.111	Howe, Gregory W.	153,000	27,800	153,000	83	240		1		1- 26-15.1

Parcel Id	Name	2015	2016		Res Pct	Prp Cls	O C	R S	T C	Account Nbr
		Total Av	Land Av	Total Av						
103.002-2-4.121	Brewer, Ricky	1,000	1,000	1,000	0	314	1			
103.002-2-5	Webb, Michael	24,700	24,700	24,700	0	910	1			1- 24-12
103.002-2-6.1	Webb, Michael	85,000	30,300	85,000	0	240	1			1- 24-11.1
103.002-2-6.2	Miller, William B.	3,300	3,300	3,300	0	314	1			1- 24-11.2
103.002-2-7.1	Cougler, Joey G.	41,600	33,900	41,600	0	240	1			1- 16-12
103.002-2-8	Rexford, Walter A.	4,300	4,300	4,300	0	910	1			1- 74-14
103.002-2-9	Aldous, Rodney G.	26,600	35,700	91,100	0	270	1			1- 1-11
103.002-2-10	Wright (Estate), Evelyn	67,300	7,300	67,300	0	271	1			1- 50-11.1
103.002-2-11	Wright, Dennis	100	100	100	0	314	1			1- 50-11.2
103.002-2-14.221	Wyckoff, Peter B.	21,400	21,400	21,400	0	322	1			
* 103.002-2-14.222	Randall, Mark	2,000	2,000	2,000	0	314	1			
103.002-2-15	Fobare, Steven	63,000	14,000	63,000	0	240	1			
* 103.002-2-16	Randall, Mark	65,000	27,800	65,000	0	210	1			
103.002-2-16.1	Randall, Mark		30,800	65,000	0	210	1			
103.002-2-17.1	Caldwell, Raymond F.	190,000	10,900	190,000	0	210	1			
103.002-4-1	Curtis, Duane	900	900	900	0	314	1			1- 1-13.2
103.002-5-1.1	Collins, Gary P.	226,000	10,700	226,000	0	240	1			1- 45- 3.2
103.002-5-1.2	Spellacy, Shawn D.	28,000	28,000	28,000	0	322	1			
103.002-5-2.1	Spellacy, Shawn D.	200,000	40,700	200,000	0	240	1			1- 45- 3.11
103.002-5-2.2	Randall, Mark	10,500	10,500	10,500	0	314	1			
103.004-2-1	Ordway, Joyce Locke (LU)	75,000	8,600	75,000	0	210	1			1- 42- 2
103.004-2-2.2	Sutherland, Scott	83,000	8,600	83,000	0	210	1			1- 45- 3.12
103.004-2-2.12	Reilley, Terry E.	8,000	8,000	8,000	0	314	1			
103.004-2-3.2	Reilley, Terry E.	92,000	20,500	92,000	0	240	1			
103.004-2-3.11	Biggs, Frederick E.	52,000	8,200	52,000	0	210	1			1- 1-15
103.004-2-3.12	Biggs, Frederick E.	24,000	24,000	24,000	0	322	1			
103.004-2-4	Phillips, Richard H.	6,400	6,400	6,400	0	314	1			1- 67-11
103.004-2-5.1	Todd, Keith F.	6,400	6,400	6,400	0	314	1			1- 67- 9.3
103.004-2-5.2	St Andrews, Jeffrey	90,000	9,700	90,000	0	270	1			
103.004-2-6	Anson, Joan	5,100	5,100	5,100	0	314	1			1- 52- 4
103.004-2-7	Ayrassian, Jeremiah J.	82,500	10,600	82,500	0	210	1			1- 67- 9.2
103.004-2-8	St Andrews, Neil	4,100	4,100	4,100	0	314	1			1- 56-10
103.004-2-9	Hughes, James I. Jr..	62,000	8,600	62,000	0	210	1			1- 1-14
103.004-2-10.1	Aldous, Rodney G.	119,500	24,700	119,500	0	240	1			1- 1-10
103.004-2-10.2	Aldous, Richard K. (ETAL)	25,000	13,600	25,000	0	270	1			
103.004-2-10.31	Murdie, Ronald L.	55,000	49,800	55,000	0	260	1			
103.004-2-12	Todd, Keith	21,700	21,700	21,700	0	322	1			1- 67- 9.1

Parcel Id	Name	2015	2016		Res Pct	Prp Cls	O C	R S	T C	Account Nbr
		Total Av	Land Av	Total Av						
103.004-2-13	Matthews, Roland	93,000	8,900	93,000	0	210	1			1- 45- 1
103.004-2-14.1	Tracy, Donald J.	70,000	17,400	70,000	0	240	1			1- 39-14.1
103.004-2-14.21	Perretta, Scott J.	140,000	19,300	140,000	0	240	1			1-39-14.21
103.004-2-15.1	Camp, Sharon J (LU)	37,300	37,300	37,300	0	321	1			1- 46- 1.11
103.004-2-17	Arno, Shirley S.	88,000	15,900	88,000	0	270	1			1- 46- 1.3
103.004-2-18	Den Bleyker, John	78,500	11,800	78,500	0	210	1			1- 19-11
103.004-2-19	Gilbert, Richard P. Sr.	92,500	9,700	92,500	0	210	1			1- 46- 1.2
103.004-2-20	Latimer, Thomas E (LU)	155,000	48,500	155,000	0	240	1			1- 40-11
103.004-2-21.1	Charleson, Lyle	75,000	23,600	75,000	0	240	1			1- 13-13
103.004-2-21.2	Walker, David	7,400	7,400	7,400	0	314	1			
103.004-2-22.1	Francey, Bryan D.B.	225,000	68,800	225,000	0	240	1			1- 44-13.2
103.004-2-22.2	Benning, William L.	47,900	47,900	47,900	0	322	1			
103.004-2-23	Bushaw, John & Nancy	150,000	29,700	150,000	0	240	1			1- 44-15.1
103.004-2-24	Francey, Bryan B.D.	24,900	24,900	24,900	0	321	1			1- 44-14
103.004-2-25.1	Walrich, Ted W.	9,600	9,600	9,600	0	323	1			1- 42- 3
103.004-2-25.3	Walrich, Ted W.	4,000	4,000	4,000	0	323	1			
103.004-2-26.1	Biggs, Frederick E.	15,100	15,100	15,100	0	105	1			1- 2- 2
103.004-2-26.2	Reilley, Terry E.	15,900	15,900	15,900	0	322	1			
103.004-2-27	Todd, Keith	82,000	82,000	82,000	0	321	1			1- 67-10
103.004-2-28	O'Brien, Lawrence E.	15,900	15,900	15,900	0	321	1			1- 50-12
103.004-2-29.1	O'Shea, Robert J. Jr.	4,600	4,600	4,600	0	314	1			1- 59- 5
103.004-2-29.2	Ott, Karen M.	49,500	18,200	49,500	0	260	1			
103.004-2-30	Collins, William P.	7,500	7,500	7,500	0	323	1			1- 6- 7
103.004-2-32.1	Chisholm, Scott D.	15,500	15,500	15,500	0	322	1			9-999-73
103.004-2-33.11	Curtis, Duane H.	135,000	39,800	135,000	0	120	1			1- 1-13.1
103.004-2-33.12	O'Shea, Robert J. Jr.	1,000	1,000	1,000	0	314	1			
103.004-2-35.1	Gibson, David	75,000	16,400	75,000	0	210	1			1- 44-13.1
103.004-2-35.2	O'Shea, Robert	27,000	9,000	27,000	0	270	1			
103.004-2-37.11	Curtis, Duane H.	6,000	6,000	6,000	0	321	1			1- 45- 3.13
103.004-2-39	Burdick, Theresa	2,600	2,600	2,600	0	314	1			1-42-3.1
103.004-2-40.1	Helmar, Timothy	94,000	63,700	94,000	0	210	1			1- 42-3.2
103.004-2-41	Hayes, David A.	39,500	17,400	39,500	0	270	1			1-44-4.1
103.004-2-42	Francey, Bryan	7,800	7,800	7,800	0	314	1			1- 31- 7
103.004-2-44	Richardson, Cody	205,000	17,000	205,000	0	240	1			
103.004-2-46	Thomas, Michelle	62,000	7,800	62,000	0	210	1			1- 21- 5
103.004-2-47	Matthews, James R.	21,000	5,950	21,000	0	433	1			
103.004-2-48	Matthews, Harold	36,000	8,150	36,000	0	270	1			

Parcel Id	Name	2015	2016		Res Pct	Prp Cls	O C	R S	T C	Account Nbr
		Total Av	Land Av	Total Av						
103.004-4-1.1	Anson, Albert J.	75,000	11,500	75,000	0	210		1		
103.004-4-2	Royce, Philip A.	7,700	7,700	7,700	0	314		1		1-33-9.21
104.001-1-1	Streit, Clay S.	56,000	12,400	56,000	0	240		1		1- 39-15
104.001-1-3.111	Crowell NY Holdings Trust	59,500	59,500	59,500	0	105		1		1- 51- 7.3
104.001-1-4	Rafferty, Katie L.	88,000	10,500	88,000	0	210		1		1- 51- 7.2
104.001-1-5.1	Huntley, Daniel	4,400	4,400	4,400	0	105		1		1- 51- 6
104.001-1-5.21	Filiatrault, Bradley J (LU)	14,000	14,000	14,000	0	105		1		
104.001-1-5.22	Huntley, Daniel L.	124,180	16,980	124,180	0	240		1		
104.001-1-5.23	Filiatrault, Bradley J.	76,400	9,900	76,400	0	210		1		
104.001-1-6	Huntley, Daniel L.	2,500	2,500	2,500	0	105		1		1- 35- 1
104.001-1-7.1	Huntley, Daniel	5,000	5,000	5,000	0	105		1		1- 40- 3
104.001-1-7.21	Huntley, Robin W.	400	400	400	0	314		1		
104.001-1-7.221	Huntley, Dillon	188,000	9,400	188,000	0	210		1		
104.001-1-8.2	Maroney, Mary M.	61,000	8,600	61,000	0	270		1		
104.001-1-9.1	Maroney, Eleanor (LU)	92,000	8,500	92,000	0	210		1		1- 40-10
104.001-1-10.121	Crowell, David R.	125,000	21,200	125,000	0	240		1		
104.001-1-11.1	Latimer, Michael	27,600	27,600	27,600	0	105		1		1- 40- 4.1
104.001-1-11.2	McLaughlin, Francis H.	70,200	8,600	70,200	0	210		1		1- 40- 4.2
104.001-1-12.2	Barr, Dennis C.	98,000	8,500	98,000	0	210		1		
104.001-1-12.31	Crowell NY Holdings Trust	28,300	28,300	28,300	0	322		1		
104.001-1-12.112	Wright, Dennis	36,000	18,800	36,000	0	210		1		
104.001-1-13.1	Snyder, Wesley & Pauline	118,500	49,700	118,500	0	240		1		1- 16-11
104.001-1-13.2	Snyder, Wesley	4,900	4,900	4,900	0	105		1		
104.001-1-14.21	Streit, Clifford (LU)	118,500	9,400	118,500	0	210		1		
104.001-1-15	Dominy, Henry D.	75,000	8,500	75,000	0	210		1		1- 6- 2
104.001-1-17	McCarthy, Maureen A.	48,500	8,600	48,500	0	210		1		1- 30-11
104.001-1-18.11	Seeger, Lawrence	20,100	20,100	20,100	0	321		1		1- 51- 7.4
104.001-1-18.12	Seeger, Neil D.	125,000	9,000	125,000	0	210		1		
104.001-1-19.2	Miller, William B.	58,000	8,300	58,000	0	210		1		
104.001-1-20.1	Carr-Marino, Betty J.	98,500	21,200	98,500	0	240		1		1- 7- 4
104.001-1-21	Webb, Lorna M.	13,200	6,600	13,200	0	312		1		
104.001-1-22	Christy, Robert J.	110,000	36,500	110,000	0	240		1		1- 44- 5
104.001-1-23	Wright, Debra J.	25,000	8,400	25,000	0	210		1		
104.001-2-2	Huntley, Daniel L.	18,200	18,200	18,200	0	105		1		1- 34-15
104.001-2-3.1	Sommerstein, David A.	72,500	9,200	72,500	0	210		1		1- 59- 6.11
104.001-2-4.1	Huntley, Ann (LU)	155,000	40,100	155,000	0	113		1		1- 34-14
104.001-2-4.2	Huntley, Douglas W.	14,500	14,500	14,500	0	322		1		
Page Totals	Parcels		37	2,314,580	567,480	2,314,580				

Parcel Id	Name	2015	2016		Res Pct	Prp Cls	O C	R S	T C	Account Nbr
		Total Av	Land Av	Total Av						
104.001-2-5.1	Powers, Jane	9,500	9,500	9,500	0	314	1			1- 4-12
104.001-2-7.1	Dafoe, Timothy J.	23,000	8,900	23,000	0	270	1			1- 4-14
104.001-2-7.2	Powers, Bower E. Jr.	1,400	1,400	1,400	0	314	1			
104.001-2-9	Steinbrook, Donna J.	5,000	5,000	5,000	0	314	1			1- 11-11
104.001-2-10	Gardner, Richard	125,000	8,100	125,000	0	210	1			1- 23- 7
104.001-2-11.1	Zock, Robert A. Jr..	140,000	55,600	140,000	0	240	1			1- 68- 9.1
104.001-2-11.21	Lawrence, Stuart M.	102,000	8,300	102,000	0	210	1			1- 68- 9.21
104.001-2-11.22	Van Epps, David A (LU)	4,400	4,400	4,400	0	314	1			1- 68- 9.22
104.001-2-12	Van Epps, David A (LU)	107,000	8,500	107,000	0	210	1			1- 69-13
104.001-2-13	Town, Blanche E.	78,800	4,300	78,800	0	210	1			1- 30- 7
104.001-2-14	Lewis, Linda D.	74,000	8,600	74,000	0	210	1			1- 45-15
104.001-2-15	Zock, Robert A. Jr..	10,000	200	10,000	0	312	1			8- 80- 6
104.001-2-16.1	Goodyear, Ethel May (LU)	56,500	9,600	56,500	0	210	1			1- 70- 3
104.001-2-16.2	Bates, Kevin H & Carrie L	50,000	8,400	50,000	0	210	1			
104.001-2-18	Dean, Charles P.	55,000	8,300	55,000	0	210	1			1- 76- 1
104.001-2-19	George, Karen L & etal	13,400	13,400	13,400	0	105	1			1- 68- 8
104.001-2-20	Major, Linda A.	35,000	8,000	35,000	0	270	1			1- 40-15
104.001-2-21	Allen, Jim	28,000	8,000	28,000	0	270	1			1- 39- 8
104.001-2-22.1	Moreland, Dana G.	7,700	7,700	7,700	0	314	1			1- 52-13.1
104.001-2-22.21	Allen, Wilbur Paul	116,500	16,800	116,500	0	240	1			1- 52-13.21
104.001-2-22.22	Burns, Kermit P.	10,400	5,400	10,400	0	260	1			1- 52-13.22
104.001-2-24.111	Powers, Bower E. Jr.	25,000	14,900	25,000	0	240	1			1- 54- 2
104.001-2-24.112	Powers, Jane	248,000	65,800	248,000	0	117	1			
104.001-2-24.113	Powers, Bower E.	35,300	35,300	35,300	0	910	1			
104.001-2-25	Powers, Timothy G.	25,000	4,700	25,000	0	270	1			1- 54- 4
104.001-2-26	Smith, David	25,000	9,300	25,000	0	270	1			1- 61-15
104.001-2-27.11	Manno, Emanuel	18,350	18,350	18,350	0	322	1			1- 25-14
104.001-2-27.12	Manno, Emanuel	82,500	5,000	82,500	0	210	1			
104.001-2-28	Thomas, Neil	15,600	15,600	15,600	0	105	1			1- 52-14
104.001-2-29	Latimer, Michael	8,500	8,500	8,500	0	105	1			1- 40- 4.3
104.001-2-30.1	Latimer, Michael	50,500	8,600	50,500	0	210	1			1- 40- 6
104.001-2-30.2	Latimer, Michael	73,000	25,100	73,000	0	112	1			
104.001-2-31.21	Moreland, Dana G.	91,600	8,800	91,600	0	210	1			1- 40- 2.2
104.001-2-31.121	St Lawrence County	24,400	24,400	24,400	0	323	1			
104.001-2-32	Crowell, David R.	68,500	7,500	68,500	0	210	1			1- 17- 9
104.001-2-33	Miller, William D.	67,000	7,000	67,000	0	210	1			1- 71- 3
104.001-2-34	Stewart, Allen R.	119,000	20,700	119,000	0	113	1			1- 4-15

Parcel Id	Name	2015	2016		Res Pct	Prp Cls	O C	R S	T C	Account Nbr
		Total Av	Land Av	Total Av						
104.001-2-35.1	Latimer, Michael	5,000	5,000	5,000	0	105	1			1- 40- 1
104.001-2-35.2	Crowell, David R.	10,600	10,600	10,600	0	105	1			
104.001-2-36.11	St Lawrence County	9,700	6,700	9,700	0	910	1			1- 34-13
104.001-2-36.12	Huntley, Robin W.	3,900	3,900	3,900	0	910	1			
104.001-2-36.21	Huntley, Robin	5,000	5,000	5,000	0	910	1			
104.001-2-38	Seaman, Daniel B.	175,000	24,100	175,000	0	240	1			
104.001-2-39	Camp, Rose A (LU)	82,000	8,200	82,000	0	210	1			1- 11- 7
104.001-2-40	Huntley, Douglas W. (ETAL)	8,900	8,900	8,900	0	910	1			
104.001-2-41.1	Siebel, Walter E.	60,000	8,000	60,000	0	210	1			
104.001-2-41.2	Van Epps & etal, David A.	400	400	400	0	314	1			
104.001-2-42	Huntley, Douglas W (ETAL)	12,000	12,000	12,000	0	910	1			1- 34-11
104.001-3-1	Beckerle, Susan	10,900	9,700	10,900	0	312	1			1- 54- 5.2
104.001-3-2.2	Hill, Leo W.	15,800	11,900	15,800	0	270	1			
104.001-3-2.11	Sleeper, John	57,000	6,000	57,000	0	280	1			1- 54- 5.3
104.001-3-2.12	Warner, Donald C. II.	4,000	4,000	4,000	0	311	1			
104.001-3-3	Demarais, Robert R.	6,800	6,800	6,800	0	322	1			
104.002-1-2	Huntley, Dillon	9,100	9,100	9,100	0	910	1			1- 48-12
104.002-1-3	Huntley, Ann (LU)	25,500	25,500	25,500	0	910	1			1- 51- 3
104.002-1-4	Hebel, Mark A.	90,000	53,200	90,000	0	210	1			1- 49- 9
104.002-1-5	American Towers Inc.	102,650	8,600	102,650	0	832	6			6- 77- 1
104.002-1-6.1	Howard, Paulette S.	192,000	18,700	192,000	0	240	1			1- 54- 6
104.002-1-7	Thomas, Neil W.	13,300	13,300	13,300	0	910	1			1- 66- 2
104.002-1-8.1	Tucker, Eugene C.	5,500	5,500	5,500	0	314	1			1- 68- 1.1
104.002-1-8.2	Walrich Revocable Trust	262,000	47,700	262,000	0	240	1			1- 68- 1.2
104.002-1-9	Foti, Anthony	4,700	4,700	4,700	0	323	1			1- 15- 5
104.002-1-10.22	Cary, Michael O.	195,000	8,600	195,000	0	210	1			
104.002-1-11.2	Wright, Alta (Lu)	2,500	2,500	2,500	0	910	1			
104.002-1-11.11	Horton, Peggy	53,500	8,600	53,500	0	210	1			1- 75- 1
104.002-1-11.12	Richards, Steven	2,100	2,100	2,100	0	314	1			
104.002-1-11.13	Wright, Patrick	96,000	19,700	96,000	0	270	1			
104.002-1-12	Hammond, John P.	69,500	10,500	69,500	0	270	1			1- 46-15
104.002-1-13.2	Helmar, Kevin R.	56,000	8,600	56,000	0	270	1			
104.002-1-13.12	Bonno, Eugene W.	85,000	9,600	85,000	0	270	1			
104.002-1-13.13	Hall, Shane T.	147,000	8,700	147,000	0	210	1			
104.002-1-13.111	Ford, Martha D.	38,500	38,500	38,500	0	311	1			1- 14- 6
104.002-1-13.112	Emburey, Lisa	72,000	8,600	72,000	0	270	1			
104.002-1-14	Reed, Shawn M.	116,000	15,600	116,000	0	210	1			1- 67-12
Page Totals	Parcels	37	2,104,850	459,100	2,104,850					

Parcel Id	Name	2015	2016		Res Pct	Prp Cls	O C	R S	T C	Account Nbr
		Total Av	Land Av	Total Av						
104.002-1-15	Trimm, James A. Jr.	135,000	19,300	135,000	0	210	1			1- 67-13
104.002-1-16	Thomas, Torey S.	19,900	19,900	19,900	0	105	1			1- 66- 7
104.002-1-18	Thomas, Torey S.	22,900	22,900	22,900	0	322	1			1- 14- 7
104.002-1-19	Miller, William	36,100	36,100	36,100	0	910	1			1- 47- 3
104.002-1-20.1	Graham, Marilyn	105,000	32,575	105,000	46	240	1			1- 27-11.1
104.002-1-20.21	Trimm, Joseph (LC)	38,000	13,700	38,000	0	270	1			1- 27-11.2
104.002-1-20.22	Bonno, Michael A.	97,000	20,500	97,000	0	240	1			
104.002-1-21	Chase, Kenneth A.	87,000	21,900	87,000	0	240	1			1- 23- 1
104.002-1-22	Miller, William E.	142,000	86,400	142,000	0	240	1			1- 47- 1
104.002-1-23.2	Johnner, Michael C.	102,000	10,100	102,000	0	210	1			
104.002-1-23.11	Foster, John L.	23,500	23,500	23,500	0	321	1			1- 27-12
104.002-1-23.12	Murray, Jeffrey K.	35,000	16,300	35,000	0	312	1			
104.002-1-24	Murray, Bonnie	8,700	8,700	8,700	0	311	1			1- 50- 7
104.002-1-25	Murray, Bonnie L.	92,000	8,300	92,000	0	210	1			1- 29-11
104.002-1-26	Rudlong, Steffen	101,000	8,200	101,000	0	210	1			1- 60- 5
104.002-1-27.1	Rusyniak, John	4,500	4,500	4,500	0	314	1			1- 51-13
104.002-1-27.2	Rusyniak, John	49,300	49,300	69,100	0	312	1			
104.002-1-28.1	Owen, John III.	59,500	15,500	59,500	0	240	1			1- 51-14.1
104.002-1-28.2	Owen, Michael	75,000	23,000	75,000	0	240	1			1- 51-14.2
104.002-1-29.1	DeJoy, Conrad T. Jr..	95,000	11,700	95,000	0	210	1			1- 17- 2
104.002-1-29.2	Hazeltine, Tammie E.	142,000	63,900	142,000	0	240	1			
104.002-1-30.2	Knowles, Terry	160,000	8,600	160,000	0	210	1			
104.002-1-30.11	Tupper, Andrew J.	200,200	30,100	200,200	0	280	1			1- 68- 3.1
104.002-1-31	Stone, Ivan Jr.	20,000	7,700	20,000	0	210	1			1- 68- 3.2
104.002-1-32.11	Polniak, Matthew R.	63,000	13,100	63,000	0	240	1			1- 54- 5.1
104.002-1-32.21	Demarais, Robert R.	160,000	14,700	160,000	0	240	1			1- 54- 5.4
104.002-1-35	Rudel, Lee L.	94,000	7,700	94,000	0	210	1			1- 60- 4
104.002-1-36	Muirhead, Ellie	45,000	6,200	45,000	0	270	1			1- 10- 3
104.002-1-37.1	Brunet, Cheryl	43,000	15,700	43,000	0	240	1			1- 10-10
104.002-1-37.2	Warner, Donald C. II.	126,000	9,000	126,000	0	210	1			
104.002-1-38	Cole, Kevin P.	123,000	17,400	123,000	0	240	1			1- 69-11.2
104.002-1-39.2	Welch, Douglas	95,000	19,300	95,000	0	240	1			1- 69-11.12
104.002-1-39.3	McRobbie, Arthur	8,400	8,400	8,400	0	323	1			1- 69-11.13
104.002-1-39.12	Caster, Melita	11,400	11,400	11,400	0	323	1			
104.002-1-39.111	Caster, Melita	61,500	61,500	61,500	0	322	1			1- 69-11.11
104.002-1-39.112	Sharp, Sheila Marie	135,000	8,800	135,000	0	210	1			
104.002-1-40.2	Cheney, Basil W.	19,700	19,700	19,700	0	323	1			1- 42-15.2
Page Totals	Parcels		37	2,835,600	775,575	2,855,400				

Parcel Id	Name	2015	2016		Res Pct	Prp Cls	O C	R S	T C	Account Nbr
		Total Av	Land Av	Total Av						
104.002-1-40.11	James, Roger Lawrence	14,000	13,300	14,000	0	270	1			1- 42-15.1
104.002-1-40.12	Sevey, Michael D.	83,000	30,700	83,000	0	240	1			
104.002-1-41.1	Collins, Philip D.	100,000	8,500	100,000	0	210	1			1- 99- 9
104.002-1-42	Vanderburg, Josephine	11,400	11,400	11,400	0	323	1			
* 104.002-1-43	Roberts, JoAnn	100,000	12,500	100,000	0	240	1			1- 14- 5
104.002-1-43.1	Roberts, JoAnn		12,500	100,000	0	240	1			1- 14- 5
* 104.002-1-44	Roberts, JoAnn	40,500	40,500	40,500	0	322	1			
104.002-1-44.1	Roberts, JoAnn		40,500	40,500	0	322	1			
* 104.002-1-44.2	Roberts, JoAnn		1	1	0	322	1			
104.003-1-1.11	Arno, Christopher J.	26,700	26,700	26,700	0	323	1			1- 2- 9.1
104.003-1-1.12	Brown, Joshua T.	14,800	2,000	14,800	0	312	1			
104.003-1-1.22	Meagher, John M.	105,000	12,400	105,000	0	210	1			
104.003-1-1.212	Royce, Phillip R.	8,700	8,700	8,700	0	314	1			
104.003-1-1.213	Royce, Philip R.	130,300	10,500	130,300	0	210	1			
104.003-1-2.1	Dowdle, Cathy	117,000	16,000	117,000	0	210	1			1- 1-12
104.003-1-2.2	Dowdle, Justin A.	75,000	8,300	75,000	0	210	1			
104.003-1-3	Thomas, Neil W.	139,000	48,900	139,000	0	112	1			1- 66- 5
104.003-1-5	Town Of Pierrepont	75,000	4,400	75,000	0	651	8			8- 80- 2
104.003-1-6	Town Of Pierrepont	6,400	6,400	6,400	0	321	8			1- 16-10
104.003-1-7	Town Of Pierrepont	6,400	6,400	6,400	0	321	8			1- 16- 9
104.003-1-8	McKnight, Karl B.	155,000	10,500	155,000	0	210	1			1- 23- 6
104.003-1-9.1	Robert, Robert D.	56,000	31,400	56,000	0	240	1			1- 57- 4
104.003-1-9.2	Sharpstene, James	62,000	14,300	62,000	0	260	1			
104.003-1-10	Burdick (Deceased), Warren	48,000	35,500	48,000	0	271	1			1- 10- 2
104.003-1-11	New York State Park	14,100	14,100	14,100	0	961	8			1-3-1.1
104.003-1-12	Thomas, Neil W.	10,000	10,000	10,000	0	910	1			1- 66- 4
104.003-1-13	Thivierge, Lee C (LU)	15,900	15,900	15,900	0	321	1			1- 7- 5
104.003-1-14.1	Herne, Robert P.	46,800	46,800	46,800	0	322	1			1- 46- 2
104.003-1-14.2	Charleson, David P.	78,000	8,300	78,000	0	210	1			
104.003-1-15.2	Camp, Randy R.	140,000	9,700	140,000	0	210	1			1- 46-1.12
104.003-1-15.11	Camp, Sharon J (LU)	47,500	21,800	47,500	0	240	1			1- 46- 1.11
104.003-1-15.12	Camp, Kathleen S.	80,000	8,500	80,000	0	270	1			
104.003-1-16	Axtell Irrevoc Living Trust	149,000	22,400	149,000	0	240	1			1- 3-13
104.003-1-17	Camp, Robert	87,000	9,600	87,000	0	210	1			1- 11- 8
104.003-1-18.1	Aldous, Bradford C.	64,100	64,100	64,100	0	105	1			1- 4- 4
104.003-1-18.2	Aldous, Bradford C.	179,000	9,800	179,000	0	210	1			
104.003-1-21	Brown, Joshua T.	83,000	4,400	83,000	0	210	1			1- 57- 5

Parcel Id	Name	2015	2016		Res Pct	Prp Cls	O C	R S	T C	Account Nbr
		Total Av	Land Av	Total Av						
104.003-1-22	Snyder, Wesley F.	242,600	117,200	257,600	0	112	1			1- 62- 7
104.003-1-23	Thomas, Neil W.	40,000	6,000	40,000	0	210	1			1- 66-14
104.003-1-24.1	George, Gregory	55,300	54,800	55,300	0	105	1			1- 14- 9.1
104.003-1-24.2	Tupper, Andrew J.	70,000	8,500	70,000	0	210	1			1- 14-9.2
104.003-1-25	Thomas, Neil W.	66,800	66,800	66,800	0	105	1			1- 66- 3
104.003-1-26	Lucas, Gary Lee	75,000	8,900	75,000	0	210	1			
104.003-1-27	Thomas, Neil W.	94,100	43,500	94,100	0	112	1			1- 76- 6
104.003-2-28.2	Russell, Stephen J.	180,000	11,500	180,000	0	210	1			
104.003-2-28.111	Tupper, Kevin J.	100,000	34,500	100,000	0	240	1			1- 68- 7
104.003-2-29	Rose, Ernest	102,000	8,300	102,000	0	210	1			1- 58- 5
104.003-2-30	Town Of Pierrepont	80,000	26,000	80,000	0	682	8			8- 82- 2
104.003-2-31	Tupper, Charles	112,500	9,800	112,500	0	210	1			9-999-49
104.003-2-32	Musto, Richard E.	11,100	11,100	11,100	0	910	1			9-999-50
104.003-2-33	Musto, Richard E.	34,500	8,600	34,500	0	260	1			1- 56- 6
104.003-2-34	New York State Reforestation	105,500	105,500	105,500	0	941	3			0320003
104.003-2-35	New York State Reforestation	23,400	23,400	23,400	0	941	3			0270002
104.003-2-36	New York State Reforestation	97,500	97,500	97,500	0	941	3			0260004
104.003-2-37	New York State Reforestation	12,000	12,000	12,000	0	941	3			0310002
104.003-2-38	Wing, Ford D.	25,000	8,200	25,000	0	260	1			1- 6-15
104.003-2-39	Barrigar, Sylvanus (Estate)	16,200	1,900	16,200	0	260	1			1- 4-10
104.003-2-40	New York State Park	10,600	10,600	10,600	0	961	8			9-999-055
104.003-2-41	Mayer, Eric R.	154,000	12,000	154,000	0	210	1			
104.004-1-1.1	Tupper, Kenneth G (LU)	166,000	45,600	166,000	0	113	1			1- 68- 6
104.004-1-1.2	Tupper, Sharon J.	89,500	8,900	89,500	0	210	1			
104.004-1-2	Guyette, Cheryl E.	56,000	9,500	56,000	0	210	1			1- 39- 3
104.004-1-3.1	Leonard, Kathleen	15,900	15,900	15,900	0	311	1			1- 41- 6
104.004-1-6	Reichert, James W. Jr.	165,000	20,300	165,000	0	210	1			1- 42-14
104.004-1-7.1	Gibson, Harry W.	125,000	57,700	125,000	0	240	1			1- 25-15
104.004-1-7.2	Gibson, David M.	10,000	10,000	10,000	0	311	1			
104.004-1-9.2	Lawrence, Sharon A.	159,000	8,600	159,000	0	210	1			
104.004-1-9.112	Lawrence, Sharon A.	6,700	6,700	6,700	0	314	1			
104.004-1-10	Munn, Joseph T.	165,000	8,300	165,000	0	210	1			1- 50-13
104.004-1-11.1	Yourno, Norma V (LU)	103,000	23,100	103,000	0	240	1			1- 56- 2
104.004-1-13	Johnson, Ronald	60,000	9,100	60,000	0	210	1			1- 36-12.3
104.004-1-14	Fisher, Jerry	80,000	8,500	80,000	0	210	1			1- 36-12.2
104.004-1-15.1	Johnson, Scott M.	95,000	12,300	95,000	50	271	1			1- 36-12.1
104.004-1-15.2	Johnson, Ronald L.	24,000	24,000	24,000	0	321	1			

Parcel Id	Name	2015	2016		Res Pct	Prp Cls	O C	R S	T C	Account Nbr
		Total Av	Land Av	Total Av						
104.004-1-16.21	Thomas, Robert J.	9,300	9,300	9,300	0	321	1			1-66-8.2
104.004-1-16.22	O'Brian, Kay T.	9,400	9,400	9,400	0	321	1			
104.004-1-16.111	Thomas, Jerry J.	52,200	52,200	52,200	0	910	1			1- 66- 8.11
104.004-1-17	Whitman, Walter D.	80,000	8,500	80,000	0	210	1			1- 73-12
104.004-1-18.2	Fallon, Bruce C.	116,000	8,500	116,000	0	210	1			1- 22-1.2
104.004-1-18.11	Fallon, Bruce C.	22,200	22,200	22,200	0	910	1			1- 22- 1.1
104.004-1-18.12	Smith, Marie Fallon	8,400	8,400	8,400	0	314	1			
104.004-1-19.1	Whitman, Michael B.	188,000	23,115	188,000	0	210	1			1- 20- 2
104.004-1-20.11	Grant, Steven M.	39,700	39,700	39,700	0	322	1			1- 46- 9
104.004-1-20.12	Hurd, Joel R.	101,000	24,200	101,000	0	240	1			
104.004-1-21	Davis, Sandra R.	16,300	16,300	16,300	0	910	1			1- 9- 7
104.004-1-21./1	St Lawrence County	350	0	350	0	720	1 R			1- 75- 7
104.004-1-24	YIOS Trust	140,000	55,400	140,000	0	240	1			1- 71-12
104.004-1-25	Jenkins, Charles B.	6,100	6,100	6,100	0	314	1			1- 26-11
104.004-1-26	Jenkins, Charles	112,000	21,400	112,000	0	240	1			1- 36-11
104.004-1-27.1	Gardner, Shirley A.	66,000	15,400	66,000	0	240	1			1- 25- 1
104.004-1-27.2	Gardner, Ernest A.	14,300	14,300	14,300	0	323	1			
104.004-1-28.2	Remington, Sally Ann	221,000	8,500	221,000	0	210	1			
104.004-1-28.11	Remington, Brian J.	28,900	28,900	28,900	0	322	1			1- 9- 6
104.004-1-28.12	Spicer, Sally R.	103,000	13,200	103,000	0	210	1			
104.004-1-29.1	Spicer, Rex	10,800	10,800	10,800	0	322	1			1- 63- 9
104.004-1-29.2	Remington, Brian J.	113,000	8,700	113,000	0	210	1			
104.004-1-30	Remington, Doyle & Mildred (LU)	65,000	8,300	65,000	0	210	1			1- 56- 1
104.004-1-31	Welch, William J Jr. (LU)	60,000	8,100	60,000	0	210	1			1- 72-11
104.004-1-32	Sleeper, Donovan C.	110,000	10,300	110,000	80	430	1			1- 62- 4
104.004-1-33.1	Graham, Jonathon K.	84,000	9,400	84,000	0	210	1			1- 70- 7
104.004-1-35.1	Hutchinson, Roger	97,000	11,900	97,000	0	210	1			1- 41-10
104.004-1-36.1	Ferrar, Douglas	23,200	23,200	23,200	0	322	1			1- 55-11
104.004-1-36.2	Brander, Dale J.	106,000	26,700	106,000	0	240	1			
104.004-1-37.21	Van De Water, Thomas	127,000	58,400	127,000	0	210	1			1- 25-3.2
104.004-1-38.1	Jenkins, Charles B.	9,900	9,900	9,900	0	910	1			1- 26-13.1
104.004-1-38.2	Jenkins, Charles B.	17,300	17,300	17,300	0	910	1			1- 26-13.2
104.004-1-39.1	Rutledge, Nancy L.	9,200	9,200	9,200	0	323	1			1- 70- 6
104.004-1-39.2	Vebber, Floyd	5,100	5,100	5,100	0	314	1			
104.004-1-40	Hanson, Bruce	80,000	40,600	80,000	0	240	1			1- 55- 9
104.004-1-42.2	Bonno, Leonard	114,500	9,300	114,500	0	210	1			1- 6-11
104.004-1-43.11	Bonno, Donald F (LU)	91,000	13,500	91,000	0	210	1			1- 6-12

Parcel Id	Name	2015	2016		Res Pct	Prp Cls	O C	R S	T C	Account Nbr
		Total Av	Land Av	Total Av						
104.004-1-43.121	Bonno, Leonard G.	31,600	31,600	31,600	0	322	1			
104.004-1-43.122	Bonno, Scott F.	4,000	4,000	4,000	0	314	1			
104.004-1-44	Youngs, Terry	9,100	9,100	9,100	0	314	1			1- 65- 2
104.004-1-45.1	Bonno, Scott F.	68,600	64,100	68,600	0	116	1			1- 17- 7.1
104.004-1-45.2	Bonno, Scott F.	127,000	9,600	127,000	0	210	1			1-17-7.2
104.004-1-46.1	Baker, Amanda L.	100,000	8,800	100,000	0	210	1			1- 69- 4
104.004-1-48	Taylor, Charles	12,000	6,600	12,000	0	260	1			1- 41- 7.2
104.004-1-49	Vebber, James W.	5,300	5,300	5,300	0	314	1			1- 41- 8
104.004-1-50.1	Bonno, Scott F.	4,900	4,900	4,900	0	910	1			1- 41- 7.1
104.004-1-51	Vebber, Betty	45,000	9,000	45,000	0	210	1			1- 70- 9
104.004-1-52.11	Thompson, Ryan C.	63,000	8,500	63,000	0	270	1			1- 2-14
104.004-1-54	Rutledge, Nancy L.	83,000	8,300	83,000	0	210	1			1- 70- 4.1
104.004-1-55	Vebber, James W.	78,000	8,500	78,000	0	210	1			1- 70- 5
104.004-1-56.1	Bonno, Scott F.	10,000	7,000	10,000	0	312	1			1- 17- 6
104.004-1-57	Dalton, Betty	157,300	39,500	157,300	0	240	1			1- 39- 4
104.004-1-58	Dalton, Betty	85,000	5,800	85,000	0	210	1			1- 45-13
104.004-1-59	Rutledge, Nancy L.	140,000	9,300	140,000	0	210	1			1- 70- 4.2
104.004-1-61	Mousaw, William (LU)	85,000	32,000	85,000	0	240	1			1- 48- 6
104.004-1-62	Boyden, Shondel L.	140,000	9,800	151,600	0	210	1			
104.004-1-63	Curry, Robert A.	70,000	24,100	70,000	0	270	1			
104.004-3-1	Carberry, John	175,000	33,100	175,000	0	240	1			
104.056-1-1	Skiff, Roy A.	25,000	5,600	25,000	0	210	1			1- 57- 2
104.056-1-2	Pinkerton, Robert A.	90,000	11,400	90,000	0	210	1			1- 41-14
104.056-1-3	Pierrepont Hill Cemetery	20,000	20,000	20,000	0	695	8			8- 81- 6
104.056-1-4	George, Karen L.	106,000	29,200	106,000	0	112	1			1- 68-10
104.056-1-5	George, Karen L.	2,900	2,900	2,900	0	311	1			1- 68-11
104.056-1-6	Becht, Elizabeth	22,000	10,100	22,000	0	210	1			1- 16- 7
104.056-1-7	Shea, Dennis F.	2,000	2,000	31,000	0	312	1			1- 55-15
104.056-1-8	Regan, Patrick	75,000	8,900	75,000	0	210	1			1- 21-12
104.056-1-9	Garner, Neil	90,000	6,900	90,000	0	210	1			1- 25- 2
104.056-1-10	Rybka, Richard	40,000	3,900	40,000	0	210	1			1- 16-13
104.056-1-11	Daniels, Barbara J.	57,000	3,200	57,000	0	210	1			1- 7- 9
104.056-1-12	St Hilaire, Ellyn	68,000	4,300	68,000	0	210	1			1- 67-14
104.056-1-13	Town of Pierrepont	45,000	4,800	45,000	0	680	8			8- 80- 7
104.056-1-14	Town Of Pierrepont	100,000	2,300	100,000	0	652	8			8- 80- 1
104.056-1-15	Union Church	60,000	3,600	60,000	0	620	8			8- 80-15
104.056-1-16	Saunders, Jonathan F.	61,000	9,000	61,000	0	210	1			1- 26- 7.22

Parcel Id	Name	2015	2016		Res Pct	Prp Cls	O C	R S	T C	Account Nbr
		Total Av	Land Av	Total Av						
104.056-1-17	Dumoulin, Ronald J.	26,500	26,500	26,500	0	105	1			1-26- 7.211
104.056-1-18	Dumoulin, Ronald J.	4,300	4,300	4,300	0	314	1			1- 26- 8
104.056-1-19	Town of Pierrepont	4,500	4,500	4,500	0	321	8			8- 81-14
104.056-1-20	McIntosh, John H.	70,000	6,500	70,000	0	210	1			1- 46- 3
104.056-1-21	Mitchell, Justin S.	90,000	8,100	90,000	0	210	1			1-26-7.212
104.056-1-22	George, Tracy L.	62,000	7,200	62,000	0	210	1			1- 13-12
104.056-1-23	Deshane, Randi Rae	35,000	5,800	35,000	0	270	1			1- 20- 3
104.056-1-24	Malette, Lisa L.	75,000	8,600	75,000	0	270	1			1- 62- 3
104.056-1-25	Glasgow, John Jr.	78,000	5,900	78,000	0	210	1			1- 26- 6
104.056-1-26	Kramer, John G (LU)	86,000	8,200	86,000	0	210	1			1- 73- 8
104.056-1-27	St Lawrence County	20,000	20,000	20,000	0	330	8			
105.001-1-1	Ayers, Douglas L.	87,000	4,200	87,000	0	270	1			1- 25-11
105.001-1-2.1	Gregg, Judith L.	138,000	10,000	138,000	0	210	1			1- 29- 1
105.001-1-2.2	Ayers, Douglas L.	2,900	2,900	2,900	0	314	1			
105.001-1-3	Grace, Kenneth	29,100	28,100	29,100	0	910	1			1- 27- 9
105.001-1-4	De Lauro, Carol	22,300	22,300	22,300	0	322	1			1- 19- 6
105.001-1-5.3	Thomas, Joseph W (LU)	6,400	6,400	6,400	0	322	1			1- 66-11.3
105.001-1-5.11	Thomas, Joseph W (LU)	82,000	12,300	82,000	0	270	1			1- 66-11.11
105.001-1-5.21	Thomas, Torey	145,000	31,100	145,000	0	240	1			1- 66-11.2
105.001-1-5.41	Thomas, Bing W.	3,300	3,300	3,300	0	314	1			1- 66-11.12
105.001-1-6.1	Thomas, Orin B (LU)	129,000	9,300	129,000	0	210	1			1- 67- 2
105.001-1-7.11	Coots, Brian D.	55,000	15,000	55,000	0	312	1			1- 66-10.1
105.001-1-7.12	Thomas, Jason R.	222,000	25,800	222,000	0	240	1			
105.001-1-7.13	Exware, Daryl J.	7,300	7,300	7,300	0	314	1			
105.001-1-7.211	Chase, Kenneth A.	24,700	24,700	24,700	0	105	1			1- 66-10.21
105.001-1-7.212	Charleson, Sally A.	70,000	10,000	70,000	0	270	1			
105.001-1-8	Exware, Daryl J.	53,000	7,800	53,000	0	210	1			1- 33-10
105.001-1-9	Trimm, Christopher R.	600	600	600	0	314	1			1- 66-12
105.001-1-12	Crump, Darrin O.	90,000	9,600	90,000	0	210	1			1- 66-10.3
105.001-1-13	Thomas, Jerry J.	120,000	9,900	120,000	0	210	1			1- 66-10.2
105.001-1-14.1	Wright, Christopher J.	65,000	8,600	65,000	0	210	1			1- 66-13.1
105.001-1-14.2	Squeglia, Paul	79,000	9,600	79,000	0	270	1			
105.001-1-15	Lincoln, Kevin A.	147,300	13,000	147,300	0	240	1			1-66-13.22
105.001-1-17	Petrosky, Dorothy M.	91,000	10,400	91,000	0	210	1			1- 22- 4
105.001-1-18	Lincoln, Kevin	2,800	2,800	2,800	0	314	1			
105.001-1-19	Hawley, Elizabeth Brown	5,800	5,800	5,800	0	314	1			
105.003-7-1	Brown, Elizabeth R.	116,000	7,500	116,000	0	210	1			1- 9- 4
Page Totals	Parcels		37	2,345,800	403,900	2,345,800				

Parcel Id	Name	2015	2016		Res Pct	Prp Cls	O C	R S	T C	Account Nbr
		Total Av	Land Av	Total Av						
105.003-7-2.11	Chase, Kenneth	52,400	52,400	52,400	0	105	1			1- 66-13.21
105.003-7-3	Kuhne, Ronald F. Jr.	56,800	56,800	56,800	0	910	1			1- 66- 6
105.003-7-4	Simone, Leo	85,000	16,700	85,000	0	240	1			1- 61- 8
105.003-7-5	Dominy, Henry	133,000	17,600	133,000	0	240	1			1- 20- 9
105.003-7-6.2	Mitchell, Casey (LC)	57,000	18,200	57,000	0	270	1			1- 28- 6.2
105.003-7-6.12	Green, Edward A.	10,200	10,200	10,200	0	322	1			1- 28- 6.12
105.003-7-6.111	Green, Thomas C.	102,000	9,100	102,000	0	210	1			1- 28- 6.11
105.003-7-6.112	Mitchell, Casey L.	5,600	5,600	5,600	0	314	1			
105.003-7-7	Bell, Ronald D.	38,000	20,500	38,000	0	260	1			1- 44- 7
105.003-7-8.3	Green, Jody L.	55,000	14,100	55,000	0	240	1			1- 28- 4.3
105.003-7-8.21	Whitman, Freda (LU)	144,200	9,100	144,200	0	210	1			1- 28- 4.2
105.003-7-8.41	Green, George	90,000	15,700	90,000	0	210	1			1- 28- 4.4
105.003-7-8.42	Green, Richard W.	90,000	8,400	90,000	0	210	1			
105.003-7-8.221	Mills, Michelle A.	120,000	12,100	120,000	0	210	1			
105.003-7-10	Mitchell, Casey L.	101,000	17,800	101,000	0	240	1			1- 28- 6.12
105.003-7-11.1	Peters, Elizabeth	67,000	8,200	67,000	0	270	1			1- 28- 6.13
105.003-7-11.2	Sunderland, Jeffrey L.	90,000	14,800	90,000	0	270	1			1- 28- 6.14
105.003-7-12	Thomas, Kevin	9,400	9,400	9,400	0	322	1			1- 66-8.12
105.003-7-13.2	Bell, Ronald D.	9,500	9,500	9,500	0	323	1			
105.003-7-15.11	Alexander, Charles H (Etal)	10,800	10,800	10,800	0	323	1			
118.002-2-1.12	Tupper, Allen K.	22,100	22,100	22,100	0	910	1			
118.002-2-1.112	Sawyko, Leon III.	57,000	15,800	57,000	0	240	1			
118.002-2-3	Beech Plains Church	63,000	8,200	63,000	0	620	8			8- 81- 2
118.002-2-4	Beech Plains Cemetery	10,000	10,000	10,000	0	695	8			8- 81- 4
118.002-2-5.1	Village of Canton	40,800	40,800	40,800	0	822	6			
118.002-2-6	Brabant, Richard	7,300	7,300	7,300	0	311	1			1- 24-13
118.002-2-7.1	Flanagan, Joseph L (LU)	53,000	8,600	53,000	0	210	1			1- 23- 3
118.002-2-8.1	Locy, Roxanne H.	58,000	8,400	58,000	0	210	1			1- 32- 9
118.002-2-9.1	Village of Canton	33,200	33,200	33,200	0	822	6			1- 70-10
118.002-2-10.1	Chiarenzelli, Jeffrey R.	85,000	29,700	85,000	0	240	1			1- 9-11.2
118.002-2-13.1	Latimer, Montgomery Q.	9,600	9,600	9,600	0	314	1			1- 44- 2
118.002-2-13.2	Neahr, Felicia	52,700	7,700	52,700	0	210	1			
118.002-2-14.22	Sibbits, Paul H.	160,000	12,700	160,000	0	210	1			
118.002-2-14.211	Latimer, Montgomery	800	800	800	0	314	1			
118.002-2-14.212	Neahr, Felicia	6,800	6,800	6,800	0	314	1			
118.002-2-17	Wood, Nancy A.	65,000	24,700	65,000	0	240	1			
118.002-2-18.2	Flanagan, Susan	65,000	13,200	65,000	0	270	1			1- 44-4.2
Page Totals	Parcels	37	2,116,200	596,600	2,116,200					

Parcel Id	Name	2015	2016		Res Pct	Prp Cls	O C	R S	T C	Account Nbr
		Total Av	Land Av	Total Av						
118.002-2-18.3	Moore, Karin L.	52,500	8,600	52,500	0	270	1			1-44-4.3
118.002-2-18.4	Guyette, Alton W.	115,000	27,000	115,000	0	270	1			1-44-4.1
118.002-2-18.12	Bleau, Darlene	80,000	9,600	80,000	0	270	1			1- 44-4.1
118.002-2-18.13	Ellison, Todd M.	111,200	10,500	111,200	0	210	1			1- 44-4.1
118.002-2-19.1	Dominy, David M.	93,000	21,300	93,000	0	240	1			1- 67- 8
118.002-2-21	Guyette, Alton W.	5,400	5,400	5,400	0	910	1			
118.002-2-23	Farnsworth, James	28,000	8,900	28,000	0	270	1			
118.002-2-24	Garzon, Antonio A.	140,200	140,200	140,200	0	910	1			1- 25- 8
118.002-2-25	Beech Plains Cemetery Assoc.	600	600	600	0	695	8			
118.002-3-1	Village Of Canton	23,800	23,800	23,800	0	822	6			1- 71- 1
118.002-3-2.1	Benware, Nathaniel W.	25,000	9,400	25,000	0	270	1			1- 58- 6
118.002-3-3.11	Taylor, David G.	142,000	74,100	142,000	0	112	1			1- 65- 3.1
118.002-3-3.21	Gibbs, Terrence G.	70,000	9,200	70,000	0	210	1			1-65-3.2
118.002-3-3.22	Gibbs, Yvonne	45,000	10,000	45,000	0	270	1			
118.002-3-4	Brewer, Brian L.	100,000	8,400	100,000	0	210	1			1- 7-12
118.002-3-5.2	Brewer, Brian	3,800	3,800	3,800	0	314	1			
118.002-3-7.12	Brabant, Richard A.	110,000	14,000	110,000	0	240	1			
118.002-3-7.111	Brewer, Ricky	76,700	76,700	76,700	0	322	1			1- 51- 1
118.002-3-8.1	Brewer, Ricky	23,100	23,100	23,100	0	120	1			1- 7-13
118.002-3-8.2	Frary, Kent	6,000	6,000	6,000	0	314	1			
118.002-3-9	Frary, Kent T.	98,000	8,100	98,000	0	210	1			1- 28- 1
118.002-3-10	Frary, Kent T.	4,400	4,400	4,400	0	311	1			1- 73- 6
118.002-3-11.11	Brewer, William	120,000	54,300	120,000	0	240	1			1- 8- 3
118.002-3-11.12	Brewer, William A (LU)	850	850	850	0	314	1			
118.002-3-12	Brewer, Rick W.	76,000	8,700	76,000	0	210	1			1- 8-11
118.002-3-14	Olmstead, Rosalie	30,000	5,400	30,000	0	210	1			1- 6- 1
118.002-3-16.1	Rulffes, Richard A.	153,000	14,200	153,000	0	240	1			1- 68-13.1
118.002-3-17.1	Cole, Mary L.	89,700	10,400	89,700	0	210	1			1- 24-14.1
118.002-3-17.2	Cordwell, Wayne A.	143,000	20,800	143,000	0	240	1			1- 24-14.2
118.002-3-18.11	Sharlow, Anna	100,000	32,000	100,000	0	280	1			1- 68-14.1
118.002-3-18.122	Wright, Loran W.	50,000	8,700	50,000	0	270	1			
118.002-3-20	Village Of Canton	2,050	2,050	2,050	0	822	6			1- 71-10
118.002-3-21.1	Tupper, Allen K.	110,000	9,700	110,000	0	210	1			1- 44- 3
118.002-3-21.2	Village of Canton	9,000	9,000	9,000	0	314	1			
118.002-3-22	Baderman, Robert	115,000	14,200	115,000	0	240	1			1- 40-13
118.002-3-23.12	Garman, Stanley M.	85,000	14,300	85,000	0	240	1			
118.002-3-23.21	Smith, Craig J.	25,000	9,100	25,000	0	270	1			1-33-9.221

Parcel Id	Name	2015	2016		Res Pct	Prp Cls	O C	R S	T C	Account Nbr
		Total Av	Land Av	Total Av						
118.002-3-23.22	Royce, Philip A.	7,000	7,000	7,000	0	314	1			1-33-9.222
118.002-3-25.1	Tupper-Losey, Charlotte	126,000	22,000	126,000	0	416	1			
118.004-2-1	Shipman, Tabor	89,000	9,500	89,000	0	210	1			1- 40-14
118.004-2-3.1	Montan, Jon R. Jr.	109,300	10,800	109,300	0	240	1			1- 53- 6
118.004-2-3.2	Gollinger, Kevin	38,000	8,900	38,000	0	270	1			
118.004-2-3.3	Smith, Eugene P (LU)	49,000	13,400	49,000	0	260	1			
118.004-2-4	Erlichman, Joseph S.	12,500	12,500	12,500	0	910	1			1- 21- 1
118.004-2-5	Barthelmess, Erika	15,600	12,600	15,600	0	260	1			1- 37- 3
118.004-2-6	Rogers, Geoffrey Cowan	21,800	21,800	21,800	0	910	1			1- 57-12
118.004-2-7	Rogers, Geoffrey Cowan	7,400	7,400	7,400	0	314	1			1- 57-11
118.004-2-8	Blackmer, Gregory S.	27,800	27,800	27,800	0	322	1			1- 55- 3
118.004-2-9	Mandigo, Ivan	60,000	29,900	60,000	0	240	1			1- 43- 3
118.004-2-10	Griffin, Bradley	25,000	8,900	25,000	0	270	1			1- 29- 8
118.004-2-11	Stockton, Lorie	48,900	15,200	48,900	0	240	1			1- 5-15
118.004-2-12	Ashley, Richard	60,000	7,300	60,000	0	270	1			1- 5-15.3
118.004-2-13	Kovacs, David P.	15,900	15,900	15,900	0	322	1			1- 5-14
118.004-2-14	Fifield, Gerald	45,000	21,600	45,000	0	270	1			1- 22- 8
118.004-2-15.1	Hogle, Jeffrey C.	16,900	16,900	16,900	0	323	1			1- 32-10
118.004-2-15.2	LaPoint, Karen L.	13,300	13,300	13,300	0	323	1			
118.004-2-16	LaPoint, Brad P.	35,000	9,300	9,300	0	314	1			1- 31-15
118.004-2-18	Blackmer, Gregory S.	104,000	20,100	115,200	0	210	1			1- 55- 4
118.004-2-19	Goldstein, Edward	2,400	2,400	2,400	0	321	1			1- 55- 7
118.004-2-20.1	Shatraw, Thomas L.	30,000	9,400	30,000	0	270	1			1- 27- 8.1
118.004-2-20.2	Ashley, Michael	55,000	8,300	55,000	0	210	1			1- 27- 8.2
118.004-2-21	Panetti, Robert T.	5,600	5,600	5,600	0	311	1			
118.004-2-22	Herndon, Susan	25,000	10,900	25,000	0	260	1			1- 55-14
118.004-2-23	Vezina, John L.	30,000	8,200	30,000	0	210	1			1- 27- 1
118.004-2-24	Moore, Cory	42,000	13,600	42,000	0	210	1			1- 23- 2
118.004-2-25.1	Whisher, Jeffrey T.	12,900	12,900	12,900	0	322	1			9-999-99
118.004-2-25.2	Panetti, Lee E & Ethan A	1,200	1,200	1,200	0	314	1			
118.004-2-26	Wolfe, Gerald H.	49,000	27,400	49,000	0	240	1			1- 19-14.1
118.004-2-27	Emerson, James J.	7,800	7,800	7,800	0	314	1			1- 32-19
118.004-2-28	Gollinger, Gary W.	63,000	8,200	63,000	0	210	1			1- 5-15.13
118.004-2-29	Gollinger, Thomas	50,000	8,500	50,000	0	270	1			1- 5-15.2
118.004-3-1	Village of Canton	27,000	27,000	27,000	0	822	6			
118.004-3-2.1	Cole, Zachary A.	40,000	8,800	40,000	0	210	1			1- 63-10
118.004-3-4.1	Hovey, Troy	36,000	8,800	36,000	0	210	1			1- 43- 4

Parcel Id	Name	2015	2016		Res Pct	Prp Cls	O C	R S	T C	Account Nbr
		Total Av	Land Av	Total Av						
118.004-3-5.1	Brown, Vernon K. Jr.	65,000	8,200	65,000	0	270	1			1- 12-13.2
118.004-3-6.2	McAdam, Gloria J.	84,000	7,400	84,000	0	270	1			
118.004-3-6.111	Reif, Brad M.	130,000	29,200	130,000	0	240	1			1- 12-13.1
118.004-3-6.112	Gooder, Beth M.	101,000	12,600	101,000	0	210	1			
118.004-3-7.1	Ohst, John W.	101,000	9,100	101,000	0	210	1			1- 12-11.1
118.004-3-7.21	Myers, David M.	100,000	42,700	100,000	0	240	1			1- 12-11.2
118.004-3-8	Caswell, Odena (LU)	84,000	6,100	84,000	0	270	1			1- 12-12
118.004-3-9	Reif, Brad M.	4,800	4,400	4,800	0	312	1			1- 12-10
118.004-3-10	Tobin, Audrey J.	54,600	8,600	54,600	0	210	1			1- 17-16
118.004-3-11	Tupper, James O.	63,000	8,100	63,000	0	210	1			1- 17-14
118.004-3-12	Caswell, Odena (LU)	4,600	4,600	4,600	0	314	1			1- 12-14
118.004-3-13	Tupper, Harvey G (LU)	63,500	30,800	63,500	0	240	1			1- 68- 5
118.004-3-14	Bisnett, Clifford W.	63,500	63,500	63,500	0	910	1			1- 5-13
118.004-3-16	Farr, Morgan (ETAL)	35,000	19,700	35,000	0	260	1			1- 12-15
118.004-3-17	Buda, James C.	68,000	47,700	68,000	0	240	1			1- 27- 5.1
118.004-3-18	Buda, James C.	1,700	1,700	1,700	0	314	1			1- 21- 8
118.004-3-19	Buda, James C.	3,500	3,500	3,500	0	314	1			1- 27- 5.2
118.004-3-20	Zeller, Walter O.	5,000	5,000	5,000	0	311	1			1- 74-11
118.004-3-21	Rabideau, Patricia A.	110,000	9,000	110,000	0	210	1			1- 11- 5
118.004-3-22.1	Cross, Shane A.	70,000	11,000	70,000	0	210	1			1- 44-10
118.004-3-22.2	Buda, James C.	30,000	10,800	30,000	0	425	1			
118.004-3-23	Mandigo, Ivan	101,000	30,900	101,000	0	240	1			1- 43- 2
118.004-3-25.1	Ashley, Dustin A.	48,000	8,800	48,000	0	270	1			1- 65-15
118.004-3-26	Porter, Benjamin	53,000	8,800	53,000	0	270	1			1- 53-13
118.004-3-27	Sayer, Carol	90,000	8,800	90,000	0	210	1			1- 62- 6
118.004-3-28.1	St Lawrence County Highway	23,500	23,500	23,500	0	330	8			1- 15- 8.1
118.004-3-28.2	Neisser, Philip T.	63,000	9,000	63,000	0	210	1			1- 15- 8.2
118.004-3-30	Snyder, Stephanie (LC)	35,000	7,600	35,000	0	210	1			1- 54-11
118.004-3-31	Green, Rory A.	60,000	8,500	60,000	0	210	1			1- 3- 8
118.004-3-32	St Lawrence County Highway	14,400	14,400	14,400	0	330	8			1- 17-15
118.004-3-33	Dean, James F.	27,100	22,100	27,100	0	260	1			1- 15- 9
118.004-3-34	Village of Canton	8,000	8,000	8,000	0	822	6			
118.004-3-35	St Lawrence County Highway	5,500	5,500	5,500	0	330	8			
118.004-3-36	Commella, Adam	65,500	16,200	65,500	0	240	1			
119.001-1-1.111	Brewer, Ricky W.	17,400	17,400	17,400	0	322	1			1- 33- 9.1
119.001-1-2	Caswell, George	9,600	9,600	9,600	0	322	1			1- 7-15.1
119.001-1-3	Caswell, George	3,400	3,400	3,400	0	314	1			

Parcel Id	Name	2015	2016		Res Pct	Prp Cls	O C	R S	T C	Account Nbr
		Total Av	Land Av	Total Av						
119.001-1-4	Caswell, George	36,400	32,400	36,400	0	240	1			1- 8- 2
119.001-1-5	Reichmuth, Andrew M.	6,800	6,800	6,800	0	321	1			1- 2-10
119.001-1-6	Hutchinson, Roger	15,600	15,600	15,600	0	910	1			1- 35- 6
119.001-1-7	Thivierge, Lee C (LU)	8,500	8,500	8,500	0	910	1			1- 7- 7
119.001-1-8	St Lawrence Zinc Co LLC	24,100	24,100	24,100	0	322	1			1- 35- 9
119.001-1-9.1	Planty, Walter	135,000	28,800	135,000	0	260	1			1- 34- 9
119.001-1-10	St Lawrence Zinc Co LLC	30,600	30,600	30,600	0	330	1			1- 27-13
119.001-1-11	St Lawrence Zinc Co LLC	100	100	100	0	720	1			1- 27-14
119.001-1-12	St Lawrence Zinc Co LLC	20,775	20,775	20,775	0	720	1			1- 43- 8.2
119.001-1-13	Tynon, Kenneth J.	73,000	22,900	73,000	0	260	1			1- 43- 8.12
119.001-1-14.1	Ogden, Andrew J.	38,835	38,835	38,835	0	910	1			1- 43- 8.1
119.001-1-14.3	Lavigne, Amanda	97,000	18,200	97,000	0	270	1			1- 43- 8.3
119.001-1-14.21	Lemieux, Timothy P.	5,300	5,300	5,300	0	910	1			1- 43- 9
119.001-1-14.22	Lemieux, Timothy P.	114,500	13,000	114,500	0	240	1			
119.001-1-15	Barrigar, Lloyd F.	64,000	8,500	64,000	0	270	1			1- 75-13
119.001-1-16	Raycraft, Judy A.	85,000	45,800	85,000	0	240	1			1- 55-12
119.001-1-17.1	Brewer, Brian L.	1,900	1,900	1,900	0	314	1			1- 7-10
119.001-1-17.2	Flanagan, John	18,500	8,500	18,500	0	270	1			
119.001-1-17.3	Walrath, Lyman	15,000	8,200	15,000	0	270	1			
119.001-1-17.4	Flanagan, Gene	60,000	8,700	60,000	0	270	1			
119.001-1-18	Raycroft, Elizabeth	20,000	9,500	20,000	0	270	1			1- 55-13
119.001-1-18./1	St Lawrence Zinc Co LLC	2,500	0	2,500	0	720	1			1- 55-13/1
119.001-1-19	Anderson, Noah D.	98,500	19,900	98,500	0	240	1			1- 8-12
119.001-1-21	Eells, Donald F.	15,000	7,200	15,000	0	270	1			1- 7-15.2
119.001-1-22.2	Flanagan, Larry	30,000	8,700	30,000	0	270	1			
119.001-1-22.12	Flanagan, Jeffrey	75,000	8,900	75,000	0	210	1			
119.001-1-22.112	Flanagan, Jeffrey	30,600	8,700	30,600	0	270	1			
119.001-1-24	Barrigar, Lloyd L (LU)	139,000	46,400	139,000	0	240	1			1- 4-11
119.001-1-25	Pusateri & etal, Linda M.	61,800	59,100	61,800	0	260	1			
119.001-1-26	Brewer, Ricky	9,200	9,200	9,200	0	322	1			1- 8- 5
119.001-1-27	Brewer, Brian L.	18,000	18,000	18,000	0	322	1			
119.001-2-1	Edwards, Jennifer A.	40,900	40,900	40,900	0	910	1			1- 21- 7
119.001-2-2.2	Latimer, Alan	35,000	16,400	35,000	0	260	1			
119.001-2-2.11	Anderson, N. Daniel	54,500	54,500	54,500	0	910	1			1- 40- 5
119.001-2-2.12	Sullivan, James R. Sr..	28,000	17,100	28,000	0	260	1			
119.001-2-3	Sullivan & etal, James R.	16,300	16,300	16,300	0	321	1			1- 6-14
119.001-2-4	New York State Reforestation	123,500	123,500	123,500	0	941	3			0250003

Parcel Id	Name	2015	2016		Res Pct	Prp Cls	O C	R S	T C	Account Nbr
		Total Av	Land Av	Total Av						
119.001-2-6.1	Casolaro, Carmen F.	40,000	21,600	40,000	0	260	1			1- 43- 6.91
119.001-2-8	Pazdziorko, Timothy	15,000	8,500	15,000	0	260	1			1- 43- 5.2
119.001-2-9	Kelleher-Dawsey, Janis	34,200	34,200	34,200	0	910	1			1- 43- 5.1
119.001-2-10	Bonno, Eugene W.	40,000	9,500	40,000	0	210	1			1- 44-15.2
119.001-2-11	New York State Reforestation	11,900	11,900	11,900	0	941	3			0290002
119.001-2-12	New York State Reforestation	19,200	19,200	19,200	0	941	3			0300001
119.001-2-14	Lebel, Richard C.	15,000	8,000	15,000	0	260	1			1- 43- 1
119.001-2-16.1	Steen, Donald H.	54,000	27,300	54,000	0	210	1			1- 32- 5
119.001-2-16.2	VanBrocklin, Arnold	1,000	1,000	1,000	0	311	1			
119.001-2-17	Vanbrocklin, Arnold	58,000	7,600	58,000	0	270	1			1- 69- 7.2
119.001-2-18	Martin, Alisha I.	40,000	5,600	40,000	0	210	1			1- 53- 5
119.001-2-19.1	Whitcomb, Elbert	117,000	8,200	117,000	0	210	1			1- 73- 7
119.001-2-20.11	VanBrocklin, Arnold G.	125,000	47,400	125,000	0	240	1			1- 69- 7.1
119.001-2-21.1	Van Brocklin, Arnold	50,400	13,100	50,400	0	240	1			1- 12- 1
119.001-2-21.2	Baisley Chartrand Revoc Trust	155,000	12,700	155,000	0	210	1			
119.001-2-21.3	Matzell, Richard	9,300	9,300	9,300	0	311	1			
119.001-2-22	New York State Reforestation	17,500	17,500	17,500	0	941	3			0280002
119.001-2-23	Wallace, Guy	45,000	30,600	45,000	0	240	1			1- 43- 5.2
119.001-2-25	Sieg, Henry E. Jr.	66,000	13,400	66,000	0	240	1			1- 39- 6.7
119.001-2-26	Corse, Michael D.	75,000	23,200	75,000	0	240	1			1- 32-11
119.001-2-27	Klein, Susan G.	35,000	20,500	35,000	0	240	1			1- 43- 5.12
119.002-1-1	Bonno, Leonard G.	10,600	8,300	10,600	0	910	1			1- 31- 6
119.002-1-2	Vebber, Betty L.	27,500	27,500	27,500	0	910	1			1- 41-15
119.002-1-3	Lapoint, Frederick	17,000	17,000	17,000	0	910	1			1- 39- 9
119.002-1-4	Vaughn, Dale	26,700	26,700	26,700	0	322	1			1- 69-15
119.002-1-6	Marsh, Naomi	8,100	8,100	8,100	0	910	1			1- 35- 8.2
119.002-1-7	Place, Thomas E.	79,500	79,500	79,500	0	910	1			1- 9-13
119.002-1-9	Wallace, Guy R.	10,600	10,600	10,600	0	910	1			1- 43- 6.94
119.002-1-10.1	Fuller, Paul	31,300	21,300	31,300	0	910	1			1-110- 1.2
119.002-1-10.21	Saburro, Frederick	38,000	24,200	38,000	0	210	1			1- 10- 1.1
119.002-1-10.22	Wallace, Joanne L.	68,000	12,700	68,000	0	210	1			
119.002-1-11.1	Lincoln, Henry W.	25,000	10,100	25,000	0	210	1			1- 35- 8.1
119.002-1-11.2	Conto, Jeffrey J. (ETAL)	68,000	29,500	68,000	0	240	1			1- 35- 8.3
119.002-1-12.1	Hetzler, Paul	62,200	33,200	62,200	0	240	1			1- 58- 3
119.002-1-12.2	Klein, Susan	11,000	11,000	11,000	0	322	1			
119.002-1-14	Shaw, Joseph (Custodian)	30,000	3,900	30,000	0	260	1			1- 39- 6.3
119.002-1-15	Bonno, Leonard G.	6,600	6,600	6,600	0	910	1			1- 39- 6.2
Page Totals	Parcels		37	1,543,600	680,500	1,543,600				

Parcel Id	Name	2015	2016		Res Pct	Prp Cls	O C	R S	T C	Account Nbr
		Total Av	Land Av	Total Av						
119.002-1-16	O'Brien, Miles	4,700	4,700	4,700	0	910	1			1- 39- 6.5
119.002-1-17	Janosik, William F. Jr.	4,700	4,700	4,700	0	910	1			1- 39- 6.6
119.002-1-19.1	Bonno, Leonard G.	15,100	15,100	15,100	0	910	1			1- 39- 6.4
119.002-1-19.2	Sieg, Henry E. Jr.	9,400	9,400	9,400	0	910	1			
119.002-1-22	Town of Pierrepont	2,500	2,500	2,500	0	323	8			
119.002-2-1	LaPoint, Dennis	44,000	37,600	44,000	0	260	1			1- 39-10
119.002-2-2	Penski, Robert J.	175,000	45,600	175,000	0	240	1			1- 34- 6.2
119.002-2-4	Jones, Jack A.	88,500	8,600	88,500	0	210	1			1- 18-14
119.002-2-5.2	Morrill, Shane L.	115,000	8,600	115,000	0	210	1			
119.002-2-5.11	Huckle, William	88,500	18,200	88,500	0	270	1			1- 42- 4
119.002-2-5.12	Mudge, Charity	8,150	500	8,150	0	210	1			
119.002-2-6	Hoyt, William	140,000	47,200	140,000	0	280	1			1- 33-13
119.002-2-7	Hoyt, Robert	62,000	8,400	62,000	0	210	1			1- 33-12
119.002-2-8	Coots, Brian	151,000	19,300	151,000	0	240	1			1- 16- 6.2
119.002-2-9	Coots, Daniel	11,600	11,600	11,600	0	910	1			1- 16- 6.1
119.002-2-10.1	Coots, Douglas	37,000	12,900	37,000	0	210	1			1- 16- 6.31
119.002-2-10.2	Coots, Brian	5,600	5,600	5,600	0	910	1			1- 16- 6.32
119.002-2-11.11	Phillips, Barbara	65,500	25,600	65,500	0	240	1			1- 34- 3
119.002-2-11.12	Mitchell, Codie A.	65,000	9,300	65,000	0	270	1			
119.002-2-11.13	Pcolar, Keith J.	83,000	9,600	83,000	0	270	1			
119.002-2-12.1	Thompson, Daniel B.	27,000	9,000	27,000	0	260	1			1- 34- 4.1
119.002-2-12.2	Peck, Lawrence	14,500	14,500	14,500	0	322	1			1- 34- 4.2
119.002-2-13	Stowe, David	3,700	3,700	3,700	0	910	1			1- 63-14
119.002-2-14	Peck, Lawrence	136,000	17,000	136,000	0	240	1			1- 56-13.1
119.002-2-15	Thompson, Daniel B.	96,000	34,900	96,000	0	240	1			1- 12- 2
119.002-2-16	Penski, Robert J.	90,000	8,400	90,000	0	210	1			1- 34- 6.1
119.002-2-17.1	McCormick, Frank (LU)	88,000	26,400	88,000	0	240	1			1- 70- 1.11
119.002-2-17.2	Adams, Ronald R.	63,000	8,900	63,000	0	210	1			1- 70- 1.3
119.002-2-17.3	Hughes, Amy	20,000	5,700	20,000	0	210	1			1- 70- 1.12
119.002-2-17.4	Hoyt, Peter J.	124,000	9,000	124,000	0	210	1			1- 70- 1.13
119.002-2-18.11	Erdner, Raelyn	50,000	8,400	50,000	0	210	1			1- 49-13.11
119.002-2-20	Cooks Corners Cemetery	15,000	15,000	15,000	0	695	8			8- 81- 7
119.002-2-21	Cooks Corners Community	22,000	6,600	22,000	0	534	8			8- 80-14
119.002-2-22.2	Robinson, Peter J.	56,000	9,300	56,000	0	210	1			1- 46- 7.2
119.002-2-22.3	Burns, Russell D.	16,000	8,700	16,000	0	210	1			1-46-7.12
119.002-2-22.11	Sharlow, Keith (LC)	35,000	16,800	35,000	0	270	1			1- 46- 7.11
119.002-2-23	Hart, John P.	30,500	30,500	30,500	0	910	1			1- 70- 1.2

Parcel Id	Name	2015	2016		Res Pct	Prp Cls	O C	R S	T C	Account Nbr
		Total Av	Land Av	Total Av						
119.002-2-24	Burns, Rex T. Sr.	49,900	19,000	49,900	0	240	1			1- 35-13
119.002-2-25	Robinson, Shirley L (LU)	26,000	20,100	26,000	0	270	1			1- 5- 9
119.002-2-26	Harbart, Bruce D.	43,500	8,500	43,500	0	210	1			1- 64- 7
119.002-2-27	Tynan, Sherry	7,800	7,800	7,800	0	314	1			1- 10- 4
119.002-2-28.1	Sanford, Richard T.	20,400	8,800	20,400	0	210	1			1- 10- 5.2
119.002-2-30	Dealy, Anne L.	65,000	26,700	65,000	0	240	1			1- 56-12
119.002-2-31	Foster, Michael S.	33,000	19,500	33,000	0	910	1			1- 5-10
119.002-2-32	Badlam, Heather E.	9,600	9,600	9,600	0	910	1			1- 10- 5.1
119.002-2-33	Rafter, James L.	175,000	25,000	175,000	0	280	1			1- 5-16
119.002-2-34	Kenney, Ross J (LU)	20,200	19,200	20,200	0	270	1			1- 38- 5
119.002-2-35	Dumoulin, Ronald	16,500	16,500	16,500	0	910	1			1- 26- 9
119.002-2-36	Penski, Robert J.	74,000	74,000	74,000	0	910	1			1- 5- 7
119.002-2-37	Peck, Larry	1,350	1,350	1,350	0	314	1			1- 56-13.2
119.002-2-38	Tabacaru, Lorenz (LU)	36,000	8,300	36,000	0	210	1			
119.002-2-39	Jones, Jack A.	12,100	12,100	12,100	0	910	1			1- 27- 6
119.002-3-1	Green, Arthur J. Jr.	20,000	9,600	20,000	0	260	1			
119.002-3-2	Green, Arthur J. Jr.	6,300	6,300	6,300	0	322	1			
119.002-3-3	Green, Arthur	3,800	3,800	3,800	0	314	1			
119.002-3-4	Hall, David	36,000	9,100	36,000	0	270	1			
119.002-3-5	Green, Arthur J. Jr.	110,000	15,300	110,000	0	240	1			1- 5- 8.1
119.002-3-6	MacGregor, David C.	35,000	14,400	35,000	0	240	1			
119.002-3-7	Watson, Terry	47,500	30,800	47,500	0	260	1			
119.003-1-1	Walter, Harry R.	91,500	37,600	91,500	67	113	1			1- 48- 9
119.003-1-2	Cermera, Charles C.	27,700	27,700	27,700	0	910	1			1- 55- 5
119.003-1-3.1	Cermera, Charles C.	95,000	8,100	95,000	0	210	1			1- 13- 6
119.003-1-3.2	Cermera, Charles C.	26,200	26,200	26,200	0	322	1			
119.003-1-4	Cermera, David	3,600	3,600	3,600	0	314	1			1- 42- 1
119.003-1-5	Breen, Robert	26,500	17,800	26,500	0	260	1			1- 43- 8.11
119.003-1-7	Vebber, Wallace L. (Estate)	6,500	6,500	6,500	0	321	1			1- 70- 8
119.003-1-8.1	Rogers, John E.	163,000	11,900	163,000	0	240	1			1- 16- 4.1
119.003-1-8.2	Yourno, Norma (LU)	51,250	51,250	51,250	0	323	1			
119.003-1-9.2	Curran, Gerald	3,900	3,900	3,900	0	314	1			
* 119.003-1-9.3	Atkinson, William G.	3,900	3,900	3,900	0	314	1			
119.003-1-9.11	Spellacy, Shawn D.	93,000	63,300	93,000	0	240	1			1- 47-14
119.003-1-10.2	Prespare-Weston, Lynn	116,000	17,800	116,000	0	240	1			1- 73- 1.2
119.003-1-10.11	Prespare-Weston, Lynn	13,100	8,500	13,100	0	312	1			1- 73- 1.1
119.003-1-10.12	Hogle, Vernon S.	72,000	8,900	72,000	0	210	1			

Parcel Id	Name	2015	2016		Res Pct	Prp Cls	O C	R S	T C	Account Nbr
		Total Av	Land Av	Total Av						
119.003-1-11	Duncan, Bruce	42,500	19,200	42,500	0	260	1			1- 52- 7
119.003-1-12	MacDonald, Lorraine A.	50,000	19,600	50,000	0	210	1			1- 64- 9
119.003-1-13.2	Beaulieu, Shawn G.	78,000	8,700	78,000	0	210	1			
119.003-1-13.12	O'Neill, David	46,000	8,600	46,000	0	210	1			
119.003-1-13.13	Young, Xann (LU)	14,000	8,900	14,000	0	312	1			
119.003-1-13.111	MacDonald, Lorraine A.	1,600	1,600	1,600	0	314	1			1- 45-12
119.003-1-13.112	Beaulieu, Scott L.	87,500	8,600	87,500	0	210	1			
119.003-1-14	New York State Park	6,600	6,600	6,600	0	961	8			9-999-74
119.003-1-15	Rygel, Michael C.	30,200	25,200	30,200	0	260	1			1- 17-12
119.003-1-16	New York State Reforestation	17,900	17,900	17,900	0	941	3			0160002
119.003-1-17	New York State Reforestation	48,800	48,800	48,800	0	941	3			0150001
119.003-1-18	McNeil, Christopher	16,800	16,800	16,800	0	910	1			1- 46- 5
119.003-1-19	McNeil, Christopher	32,000	28,100	32,000	0	910	1			1- 46- 6
119.003-1-20	Warner-Cole, M. Ada W. (LU)	53,000	20,700	53,000	0	270	1			1- 61-14
119.003-1-21	Farr, Morgan (ETAL)	42,100	42,100	42,100	0	910	1			1- 13- 1
119.003-1-22	Farr, Spencer	19,300	19,300	19,300	0	910	1			1- 6- 3
119.003-1-23	Dafoe, Veronica J (LU)	21,500	16,300	21,500	0	312	1			1- 18- 1
119.003-1-24	Law, Blaine L.	14,300	14,300	14,300	0	910	1			1- 18- 2
119.003-1-25	New York State Reforestation	40,800	40,800	40,800	0	941	3			0200001
119.003-1-26	Hallada, Steven J.	83,800	67,800	83,800	0	312	1			1- 45- 6
119.003-1-27	New York State Reforestation	67,400	67,400	67,400	0	941	3			0220004
119.003-1-28.2	Spellacy, Shawn D.	8,800	8,800	8,800	0	322	1			
119.003-1-28.11	Northeast Drainage, LLC	12,700	12,700	12,700	0	910	1			1- 16- 4.2
119.003-1-28.12	Spellacy, Karen M.	140,000	10,200	140,000	0	210	1			
119.003-1-29	Matthews, Thomas G.	35,000	8,100	35,000	0	260	1			1- 12-11.3
119.003-1-30	Streit, Craig M.	125,000	11,100	125,000	0	210	1			
119.004-1-1.1	Lincoln, Wayne H.	35,800	35,800	35,800	0	910	1			1- 41-11.1
119.004-1-1.2	Burns, Frank R.	65,000	17,500	65,000	0	210	1			1- 41-11
119.004-1-2.1	Selleck, Bruce & etal	14,625	14,625	14,625	0	910	1			1- 59-14
119.004-1-2.2	Taylor, Kendall F.	4,770	4,770	4,770	0	910	1			
119.004-1-3.1	Carrier, Richard	70,000	18,900	70,000	0	270	1			1- 12- 3
119.004-1-3.2	Carrier, Brad	35,000	9,000	35,000	0	270	1			
119.004-1-3.3	Lopez, Bartholomew	2,200	2,200	2,200	0	311	1			
119.004-1-4	Selleck, Bruce & etal	35,000	35,000	35,000	0	910	1			1- 59-12
119.004-1-5.2	Taylor, Kendall	98,000	11,800	98,000	0	210	1			
119.004-1-5.11	Taylor, Kendall F.	14,900	14,900	14,900	0	120	1			1- 59-10
119.004-1-5.12	Taylor, Kendall	17,300	17,300	17,300	0	322	1			

Page Totals	Parcels	37	1,528,195	739,995	1,528,195					
--------------------	----------------	----	-----------	---------	-----------	--	--	--	--	--

Parcel Id	Name	2015	2016		Res Pct	Prp Cls	O C	R S	T C	Account Nbr
		Total Av	Land Av	Total Av						
119.004-1-6	Taylor, Kendall F.	10,000	1,700	10,000	0	312	1			1- 59-15
119.004-1-7	Selleck, Bruce & etal	8,800	8,800	8,800	0	910	1			1- 39- 7
119.004-1-8.11	Stratton, Steven G.	53,000	27,400	53,000	0	240	1			1- 64- 5
119.004-1-8.13	Stratton, Melissa J.	25,000	8,200	25,000	0	270	1			
119.004-1-9	Aldous, Everett	96,000	26,300	96,000	72	240	1			1- 1- 8
119.004-1-10	Lincoln, Harley K (LU)	97,000	8,700	97,000	0	240	1			1- 41-12
119.004-1-11.1	Stone, Bryan	65,000	18,900	65,000	0	240	1			1- 65- 1
119.004-1-11.2	Tapke, Edward D.	1,200	1,200	1,200	0	311	1			
119.004-1-12	Selleck, Bruce & etal	8,500	8,500	8,500	0	910	1			1- 59-13
119.004-1-13.11	Selleck, Bruce & etal	28,600	28,600	28,600	0	910	1			1- 59-11
* 119.004-1-14	Atkinson, Gary	127,000	32,500	127,000	0	240	1			1- 3-10
119.004-1-14.1	Atkinson, Gary		36,400	127,000	0	240	1			1- 3-10
119.004-1-16	Wallace, Guy R.	14,500	14,500	14,500	0	910	1			1- 43- 6.95
119.004-1-17	Spellacy, Shawn	12,200	12,200	12,200	0	910	1			1- 48- 1
119.004-1-18	Stratton, Duane F.	53,000	17,100	53,000	0	270	1			
119.004-1-19	Stratton, Donald E.	4,700	4,700	4,700	0	314	1			
119.004-2-2.21	Miller, Shawn D.	120,000	20,200	120,000	0	240	1			
119.004-2-4.11	VanBrocklin, Fay (LU)	125,000	25,250	125,000	0	240	1			1- 69- 5
119.004-2-4.12	Miller, Shawn	850	850	850	0	314	1			
119.004-2-5.1	Jones, Gary	55,800	25,000	55,800	0	270	1			1- 18-13
119.004-2-5.2	Bonno, Eric A.	91,880	9,600	91,880	0	210	1			
119.004-2-6.3	Phillips, Steven	30,000	8,300	30,000	0	270	1			1- 9-14.13
119.004-2-6.21	Corbine, Debra L.	94,500	8,700	94,500	0	210	1			1- 9-14.12
* 119.004-2-6.111	Foley, Sandra	17,300	17,300	17,300	0	322	1			1- 9-14.11
119.004-2-6.112	Phillips, Elmer S.	64,000	9,300	64,000	0	210	1			
* 119.004-2-6.113	Foley, Sandra	128,000	16,700	128,000	0	280	1			
119.004-2-6.121	Hart, John P.	53,000	34,000	53,000	0	260	1			1- 9-14.11
119.004-2-7	Jenks, Ronald	54,000	9,700	54,000	0	210	1			1- 9-14.3
119.004-2-8.1	Miller, George A. III.	110,000	28,900	110,000	0	240	1			1- 31-12
119.004-2-8.2	Miller, George A. III.	5,500	5,500	5,500	0	314	1			
119.004-2-9	Paro, Charles E.	27,400	27,400	27,400	0	322	1			1- 52- 5
119.004-2-10	Brothers, Rudolph J.	58,000	31,900	58,000	0	113	1			1- 18-15
119.004-2-11	Keller, David R.	11,300	11,300	11,300	0	314	1			1- 37- 5
119.004-2-12	Blevins & et al, Paul M.	19,500	19,000	19,500	0	260	1			1- 37- 6
119.004-2-13	Lohrman, Kathy	34,000	27,900	34,000	0	910	1			1- 47- 2
119.004-2-15	Murdie, Ronald L.	136,000	42,100	136,000	0	240	1			1- 24- 3
119.004-2-16	Jenks, Charles	90,000	9,400	90,000	0	210	1			1- 36- 3

Parcel Id	Name	2015	2016		Res Pct	Prp Cls	O C	R S	T C	Account Nbr
		Total Av	Land Av	Total Av						
119.004-2-17.2	Flanagan, Stanley J.	50,000	9,500	50,000	0	270	1			1- 13-11.2
119.004-2-17.12	Scholes, Gary	900	900	900	0	314	1			
119.004-2-17.112	Jenks, Charles	2,800	2,800	2,800	0	314	1			
119.004-2-17.113	Raymo, Christina M.	17,500	8,600	17,500	0	270	1			
119.004-2-18.2	Dumas, Christopher	8,400	8,400	8,400	0	314	1			1- 64- 8.3
119.004-2-18.11	Stratton, Russell	57,000	29,700	57,000	0	240	1			1- 64- 8.1
119.004-2-18.12	Jenks, Michael B.	40,000	8,600	40,000	0	270	1			
119.004-2-19	Pokorny, Louis	4,400	4,400	4,400	0	314	1			1- 64- 8.2
119.004-2-20.1	Robar, Dale P.	40,000	8,800	40,000	0	210	1			1- 64- 6.2
119.004-2-21	Green, Clifford D.	5,100	5,100	5,100	0	314	1			1- 58- 9
119.004-2-22	Green, Clifford	102,000	36,400	102,000	0	240	1			1- 28- 8
119.004-2-23	Cross, Ivan (Etal)	29,100	29,100	29,100	0	910	1			1- 17- 5
119.004-2-25.111	Stone, Martin F.	60,000	7,200	60,000	0	210	1			1- 64- 6.11
119.004-2-25.112	Lee, Bryan	4,800	4,800	4,800	0	314	1			
119.004-2-25.211	Lee, Bryan E.	15,500	15,500	15,500	0	322	1			1- 64- 6.12
119.004-2-25.212	Dawson, Matthew J.	32,000	22,600	32,000	0	240	1			
119.004-2-26	McDonald, David	74,000	8,800	74,000	0	270	1			1- 9-14.2
119.004-2-28.1	Davis, Mark A.	128,000	35,800	128,000	0	240	1			1- 18-10.2
119.004-2-29	Van Brocklin, Chad R.	117,000	12,900	117,000	0	210	1			1- 18-11.2
119.004-2-30	Hewitt, Teshia A.	92,650	10,500	92,650	0	210	1			
119.004-2-31	Hewitt, Richard	91,745	62,645	91,745	0	240	1			1- 31-11.1
119.004-2-32	Van Brocklin, Chad	400	400	400	0	314	1			
* 119.004-2-33	Foley, Sandra		17,300	17,300	0	210	1			1- 9-14.11
119.004-2-33.1	Foley, Sandra		16,700	91,900	0	210	1			1- 9-14.11
119.004-2-34	Monast, Jason M.		2,700	2,700	0	322	1			
119.004-2-35	Monast, Nicholas A.		2,600	2,600	0	314	1			
119.004-2-36	Foley, Sandra		1,200	44,700	0	280	1			
* 119.004-2-37	Foley, Sandra		1	1	0	314	1			
119.004-3-1	New York State Power Authority	1,200	1,200	1,200	0	961	8			1- 5-8.2
120.001-4-1	US Bank Nat'l Association	75,000	16,800	75,000	0	240	1			1- 28- 5
120.001-4-2.2	Shorette, Howard	27,000	8,600	27,000	0	270	1			
120.001-4-2.11	Green, Douglas E.	24,000	24,000	24,000	0	322	1			1- 76- 2.1
120.001-4-2.12	Green, Dean	42,500	9,600	42,500	0	210	1			
120.001-4-3	Stone, Brian	160,000	18,000	160,000	0	240	1			1- 23-15
120.001-4-4	Smith, William J.	90,000	29,300	90,000	0	240	1			1- 24- 1
120.001-4-5.1	Cunningham, Sean	60,600	10,600	60,600	0	210	1			1- 20- 5.2
120.001-4-6.1	Blackmer, Rebecca	63,500	19,900	63,500	0	240	1			1- 53- 4

Parcel Id	Name	2015	2016		Res Pct	Prp Cls	O C	R S	T C	Account Nbr
		Total Av	Land Av	Total Av						
120.001-4-6.2	Blackmer, Kay E.	25,000	15,500	25,000	0	270	1			
120.001-4-7	Aldous, Gene	3,000	3,000	3,000	0	910	1			1- 23-14.2
120.001-4-8	Aldous, Gene	60,300	14,000	60,300	0	240	1			1- 23-14.1
120.001-4-9.1	Charpentier, Matthew	56,300	41,900	56,300	0	260	1			1- 39- 5
120.001-4-10	Robert, Ella (LU)	125,000	21,800	125,000	0	240	1			1- 57- 3
120.001-4-11	Falardeau, Gregory L.	16,600	16,600	16,600	0	321	1			1- 19- 5
120.001-4-12.1	Schurr, Thomas H.	18,700	18,700	18,700	0	321	1			1- 24- 5.1
120.001-4-12.2	Schurr, Thomas H.	75,300	30,200	75,300	0	260	1			1- 24- 5.2
120.001-4-13	Burke, Randy L.	26,100	26,100	26,100	0	910	1			1- 9- 2
120.001-4-14.1	Sloan, Robert E.	52,000	12,200	52,000	0	240	1			1- 28- 7.1
120.001-4-14.2	Bourcy, Gwen E LeBeau	165,000	18,000	165,000	0	240	1			1- 28- 7.2
120.001-4-15	Sloan, Robert	5,400	5,400	5,400	0	311	1			1- 28- 5
120.001-4-16	Horton, Hugh W.	100,000	15,200	100,000	0	240	1			
120.003-3-1	Perry, Theodore	55,000	10,000	55,000	0	210	1			1- 7- 1
120.003-3-2	MWF Adirondacks, LLC	96,200	96,200	96,200	0	920	1			1- 20- 5.1
120.003-3-3	Rexford, Walter E.	16,700	16,700	16,700	0	321	1			1- 56- 4
120.003-3-4	Scholes, Gary L.	2,800	2,800	2,800	0	314	1			1- 9- 5
120.003-3-5	Scholes, Gary L.	5,000	2,600	5,000	0	312	1			1- 40- 7
120.003-3-6	Scholes, Gary L.	12,500	12,500	12,500	0	321	1			1- 40- 9
120.003-3-7	Rexford, Walter E.	3,900	3,900	3,900	0	323	1			1- 56- 5
120.003-3-8	Scholes, Evelyn L.	20,400	20,400	20,400	0	910	1			1- 63-15
120.003-3-9	Latimer, Thomas	6,200	6,200	6,200	0	910	1			1- 26-12
120.003-3-10	Miller, William	23,500	20,500	23,500	0	260	1			1- 11- 9
120.003-3-11	Miller, William	18,800	18,800	18,800	0	910	1			1- 11-10
120.003-3-12	Keller, David R.	49,800	49,800	49,800	0	322	1			1- 37- 4
120.003-3-13	Speer, Patricia	51,300	51,300	51,300	0	910	1			1- 63- 8
120.003-3-15	Latimer, Thomas	4,400	4,400	4,400	0	321	1			1- 40- 8
120.003-3-16.11	Davis, David A.	92,000	27,900	92,000	0	116	1			1- 18-11.1
133.002-2-1	Seaman, Scott D.	135,000	46,500	135,000	0	240	1			1- 27- 4
133.002-2-2.1	Gollinger, Jeffrey L (Estate)	17,100	17,100	17,100	0	322	1			1- 27- 2
133.002-2-2.2	Davis, Jennifer M.	78,000	10,200	78,000	0	270	1			
133.002-2-3	Bushaw, Gary	72,800	8,500	72,800	0	210	1			1- 16- 5
133.002-2-4	Hooper, Todd	3,900	3,900	3,900	0	314	1			1- 16- 2
133.002-2-5	Bushaw, John	5,000	5,000	5,000	0	311	1			1- 74-12
133.002-2-6	Gollinger, Scott	40,000	8,000	40,000	0	270	1			1- 15- 7
133.002-2-7	Farr, Morgan (ETAL)	2,200	2,200	2,200	0	314	1			1- 12- 9
133.002-2-8	Dean, James F.	131,950	65,700	131,950	0	240	1			1- 19- 2
Page Totals	Parcels		37	1,673,150	749,700	1,673,150				

Parcel Id	Name	2015	2016		Res Pct	Prp Cls	O C	R S	T C	Account Nbr
		Total Av	Land Av	Total Av						
133.002-2-11	Milone, Aldo	26,500	25,400	26,500	0	312	1			1- 67- 7
133.002-2-11.1	St Lawrence Seaway Cellular		0	225,000	0	837	1			
133.002-2-12	Hewlett, Robert L.	70,000	8,500	70,000	0	210	1			1- 32- 1.12
133.002-2-13	Hewlett, Stephen J.	21,300	21,300	21,300	0	322	1			1- 32- 1.11
133.002-2-14	Hewlett, Robert L.	4,300	4,300	4,300	0	910	1			1- 32- 4
133.002-2-15	Hewlett, Robert L.	6,800	6,800	6,800	0	910	1			1- 32- 3
133.002-2-16	Hewlett, Stephen J.	7,400	7,400	7,400	0	910	1			1- 33- 3
133.002-2-17.1	Tulip, Keith R.	95,600	28,550	95,600	74	240	1			1- 32- 1.2
133.002-2-17.2	Tulip, Brian K.	148,000	10,850	148,000	0	210	1			
133.002-2-18	Bushaw, Lucille	9,000	9,000	9,000	0	321	1			1- 19- 1
133.002-2-19.1	Bushaw, Lucille	56,000	27,100	56,000	0	240	1			1- 10- 9
133.002-2-19.2	Bushaw, John M.	16,110	16,110	16,110	0	322	1			
133.002-2-20.1	Fountain, Basil	80,000	57,100	80,000	0	240	1			1- 44-12.1
133.002-2-20.2	Fountain, Dean	85,000	8,100	85,000	0	210	1			1-44-12.2
133.002-2-21	Ritchie, Dale F (LU)	101,200	76,800	101,200	0	260	1			1- 71- 6
133.002-2-22	McCarthy, Jason Joe	18,500	8,600	18,500	0	270	1			1- 44-11
133.002-2-23	Hilborne, Kenneth H. Jr.	78,000	59,600	78,000	0	260	1			1- 7- 3
133.002-2-24.11	O'Brien, Brenda (ETAL)	15,800	15,800	15,800	0	322	1			1- 41- 4
133.002-2-25.1	O'Brien, Brenda (ETAL)	6,600	2,400	6,600	0	260	1			1- 41- 3
133.002-2-26.11	Searles, Priscilla	33,000	8,400	33,000	0	210	1			1- 23- 4
133.002-2-27.1	Gollinger, Lillian (LU)	60,000	12,000	60,000	0	210	1			1- 27- 3.1
133.002-2-27.2	Gollinger, Ricky A.	45,000	8,400	45,000	0	270	1			1- 27-3.2
133.002-2-28	Hogle, Theron H.	2,800	2,800	2,800	0	314	1			
133.002-2-29	Antler Aggregates, LLC	11,000	11,000	11,000	0	322	1			1- 32- 2
133.002-2-30.1	St Louis, Christopher	5,100	5,100	5,100	0	314	1			
133.002-2-30.2	Lasher, Darren J.	1,700	1,700	1,700	0	314	1			
134.001-1-1	Kroeger, Gerald (ETAL)	35,000	18,300	35,000	0	260	1			1- 20- 7
134.001-1-2	Miller, Neal H.	50,000	15,800	50,000	0	260	1			1- 38-13
134.001-1-4	Kinch, Timothy J. Jr..	10,800	10,800	10,800	0	322	1			1- 58- 7
134.001-1-5	Tynon, Garrison	15,000	4,100	15,000	0	260	1			1- 69- 1
134.001-1-6	Matthews & Etal, Bradley K.	35,000	20,100	35,000	0	260	1			1- 58- 8
134.001-1-7	Ashley, Charles W.	4,400	4,400	4,400	0	314	1			1- 68-12
134.001-1-9	New York State Reforestation	28,000	28,000	28,000	0	941	3			0240002
134.001-1-10	New York State Reforestation	3,100	3,100	3,100	0	941	3			0170001
134.001-1-11	New York State Reforestation	16,200	16,200	16,200	0	941	3			0140001
134.001-1-12.2	Johnson, Ronald N.	3,500	3,500	3,500	0	314	1			
134.001-1-12.12	Demers, David D.	50,000	3,300	50,000	0	270	1			

Parcel Id	Name	2015	2016		Res Pct	Prp Cls	O C	R S	T C	Account Nbr
		Total Av	Land Av	Total Av						
134.001-1-12.112	Johnson, Ronald N.	65,000	6,700	65,000	0	260	1			
134.001-1-13	Garnsey, John G.	15,000	3,200	15,000	0	260	1			1- 47-13
134.001-1-14	New York State Reforestation	720,000	720,000	720,000	0	941	3			0130006
134.001-1-15	New York State Reforestation	57,300	57,300	57,300	0	941	3			0230002
134.001-1-16	New York State Reforestation	67,800	67,800	67,800	0	941	3			0180002
134.001-1-17	Davis, Bruce A (LU)	30,000	23,000	30,000	0	910	1			1- 18- 6
134.001-1-18	Demers, Hector H.	13,100	13,100	13,100	0	322	1			1- 19-10
134.001-1-19	Demers, Hector H.	12,700	12,700	12,700	0	323	1			1- 19- 9
134.001-1-20	New York State Reforestation	7,300	7,300	7,300	0	941	3			0210001
134.001-1-21	New York State Reforestation	110,600	110,600	110,600	0	941	3			0190002
134.001-1-22	Ames, Amaranth	26,900	26,900	26,900	0	910	1			1- 67- 6
134.001-1-23.2	Demers, John C.	55,000	34,900	55,000	0	260	1			
134.001-1-23.3	Stark, Boyden	29,100	29,100	29,100	0	910	1			
134.001-1-24	Brady, Scott	47,600	47,600	47,600	0	910	1			1- 7- 6
134.001-1-25	Johnson, Ronald N.	38,000	25,000	38,000	0	260	1			1- 3-12
134.002-1-1.1	Hewitt, Terry (ETAL)	77,600	77,600	77,600	0	322	1			1- 31-10
134.002-1-2	Gonyeau, Gregg M.	65,000	65,000	65,000	0	910	1			1- 72- 5
134.002-1-3	Gonyeau, Gregg M.	76,900	76,900	76,900	0	910	1			1- 72- 6
134.002-1-4	VanBrocklin, Chad R.	50,000	42,800	50,000	0	910	1			1- 69- 9
134.002-1-5.3	Hogle, Vernon C (LU)	32,300	32,300	32,300	0	322	1			
134.002-1-5.12	Hogle, Harlow D (LU)	10,600	10,600	10,600	0	322	1			
134.002-1-5.21	Hogle, Vernon C (LU)	22,900	22,900	22,900	0	322	1			
134.002-1-5.22	Hogle, Jeffrey	37,500	8,900	37,500	0	270	1			
134.002-1-5.111	Hogle, Rodney G.	21,500	21,500	21,500	0	105	1			1- 32- 8
134.002-1-5.112	Hogle, Rodney G (LU)	57,900	17,400	57,900	0	210	1			
134.002-1-6	Green, Robert	7,800	7,800	7,800	0	321	1			1- 28-10
134.002-1-7	Curtis, Duane	52,500	33,800	52,500	0	260	1			1- 33-11
134.002-1-8	Malette, Dyan M.	35,800	25,800	35,800	0	910	1			1- 42-12
134.002-1-9	Meeks, Jody	4,000	1,400	4,000	0	312	1			1- 71-10
134.002-1-10.2	Green, Timothy	95,000	14,600	95,000	0	240	1			
134.002-1-10.11	Green, Timothy D.	22,100	22,100	22,100	0	910	1			1- 28- 9
134.002-1-10.12	Green, Robert Earl	80,000	23,000	80,000	0	240	1			
134.002-1-11.1	Hogle, Jon C.	7,400	8,300	105,300	0	240	1			1- 32- 7
134.002-1-11.21	Hogle, Rodney G (LU)	80,000	30,800	80,000	0	240	1			
134.002-1-11.22	Hogle, Jon C.	105,300	7,400	7,400	0	314	1			
134.002-1-11.31	Hogle, Harlow (LU)	147,000	20,000	147,000	0	280	1			
134.002-1-11.32	Hogle, Harlow (LU)	21,500	21,500	21,500	0	322	1			

Page Totals	Parcels	37	2,406,000	1,777,600	2,406,000					
--------------------	----------------	----	-----------	-----------	-----------	--	--	--	--	--

Parcel Id	Name	2015	2016		Res Pct	Prp Cls	O C	R S	T C	Account Nbr
		Total Av	Land Av	Total Av						
134.002-1-11.33	Hogle, Harlow (LU)	105,000	11,800	105,000	0	210		1		
134.002-1-12	Blevins, Paul M. (ETAL)	36,700	36,700	36,700	0	910		1		1- 61- 1
135.001-1-1	Miller, William	59,500	43,100	59,500	0	910		1		1- 61- 7
135.001-1-2	Dumoulin, Ronald J.	42,500	42,500	42,500	0	910		1		1- 26-10
135.001-1-3	Butterfield, Gary	1,000	1,000	1,000	0	323		1		1- 56- 9
135.001-1-4	Blevins, Paul M (Etal)	49,500	27,200	49,500	0	260		1		1- 61- 4
135.001-1-6	Blevins, Paul M (Etal)	43,000	37,600	43,000	0	240		1		1- 61- 3
370.000-1	New York State Transition Asmt	0	0	0	0	993		3		
370.000-2	New York State Transition Asmt	0	0	0	0	993		3		
370.000-3	New York State Transition Asmt	0	0	0	0	993		3		
370.000-4	New York State Transition Asmt	0	0	0	0	993		3		370.000-4
555.007-26-1.1	Time Warner -North Region	12,745	0	12,329	0	869		5		5- 78- 7.1
555.007-26-1.2	Time Warner - North Region	38,233	0	36,985	0	869		5		5- 78- 7.2
555.008-26-1	Verizon New York Inc	55,828	0	44,468	0	866		5		5- 78- 1
555.008-26-2	Verizon New York Inc	25,808	0	20,556	0	866		5		5- 78- 2
555.008-26-3	Verizon New York Inc	11,248	0	8,959	0	866		5		5- 78- 3
555.008-26-4	Verizon New York Inc	64,868	0	51,667	0	866		5		5- 78- 4
555.009-26-1	Niagara Mohawk Power Corp	324,110	0	366,117	0	861		5 R		5- 78- 5. 1
555.009-26-2	Niagara Mohawk Power Corp	149,829	0	169,247	0	861		5 R		5- 78- 5. 2
555.009-26-3	Niagara Mohawk Power Corp	376,587	0	425,395	0	861		5 R		5- 78- 5. 3
555.009-26-4	Niagara Mohawk Power Corp	65,299	0	73,761	0	861		5 R		5- 78- 5. 4
555.020-26-1	Slic Network Solutions Inc	805,459	0	772,028	0	836		5		
666.021-26-1.1	Time Warner - North Region	3,200	0	3,200	0	835		6		6- 99-11.1
666.021-26-1.2	Time Warner - North Region	9,600	0	9,600	0	835		6		6- 99-11.2
670.000-9999-132.350/1001	Niagara Mohawk Power Corp	406,533	0	406,533	0	882		6 R		6- 77- 7. 1
670.000-9999-132.350/1002	Niagara Mohawk Power Corp	464,542	0	464,542	0	882		6 R		6- 77- 7. 2
670.000-9999-132.350/1003	Niagara Mohawk Power Corp	79,880	0	79,880	0	882		6 R		6- 77- 7. 4
670.000-9999-132.350/1011	Niagara Mohawk Power Corp	48,072	0	48,072	0	882		6 R		6- 77- 6.5
670.000-9999-132.350/1012	Niagara Mohawk Power Corp	54,889	0	54,889	0	882		6 R		6- 77- 6.6
670.000-9999-132.350/1021	Niagara Mohawk Power Corp	230,408	0	230,408	0	882		6 R		
670.000-9999-132.350/1023	Niagara Mohawk Power Corp	45,266	0	45,266	0	882		6 R		
670.000-9999-132.350/1031	Niagara Mohawk Power Corp	18,281	0	18,281	0	882		6 R		
670.000-9999-132.350/1041	Niagara Mohawk Power Corp	8,636	0	8,636	0	882		6 R		
670.000-9999-132.350/1042	Niagara Mohawk Power Corp	9,860	0	9,860	0	882		6 R		
670.000-9999-132.350/1051	Niagara Mohawk Power Corp	3,564	0	3,564	0	882		6 R		
670.000-9999-132.350/1062	Niagara Mohawk Power Corp	3,205	0	3,205	0	882		6 R		
670.000-9999-132.350/1881	Niagara Mohawk Power Corp	1,131,385	0	1,131,385	0	884		6 R		6- 77- 6. 1

Parcel Id	Name	2015		2016		Res Pct	Prp Cts	O C	R S	T C	Account Nbr
		Total Av	Land Av	Total Av	Land Av						
670.000-9999-132.350/1882	Niagara Mohawk Power Corp	1,292,019	0	1,292,019	0	884	6	R			6- 77- 6. 2
670.000-9999-132.350/1883	Niagara Mohawk Power Corp	222,490	0	222,490	0	884	6	R			6- 77- 6. 3
670.000-9999-132.350/1884	Niagara Mohawk Power Corp	509,991	0	509,991	0	884	6	R			6- 77- 6. 4
670.000-9999-206.600/1003	Village of Canton	7,546	0	7,546	0	822	6				
670.000-9999-206.600/1013	Village of Canton	130,257	0	130,257	0	822	6				
670.000-9999-206.600/1023	Village of Canton	34,443	0	34,443	0	822	6				
670.000-9999-206.600/1033	Village of Canton	180,836	0	180,836	0	822	6				
670.000-9999-206.600/1043	Village of Canton	24,013	0	24,013	0	822	6				
670.000-9999-206.600/1053	Village of Canton	25,010	0	25,010	0	822	6				
670.000-9999-206.600/1063	Village of Canton	29,891	0	29,891	0	827	6				
670.000-9999-206.600/1883	Village of Canton	6,500	0	6,500	0	827	6				
670.000-9999-206.600/1884	Village of Canton	14,911	0	14,911	0	827	6				
670.000-9999-631.900/1881	Verizon New York Inc	105,721	0	105,721	0	836	6				6- 77- 2.1
670.000-9999-631.900/1882	Verizon New York Inc	121,680	0	121,680	0	836	6				6- 77- 2.4
670.000-9999-631.900/1883	Verizon New York Inc	15,116	0	15,116	0	836	6				6- 77- 2.5
670.000-9999-631.900/1884	Verizon New York Inc	43,698	0	43,698	0	836	6				6- 77- 2.6
Town Totals	Parcels		1,852	156,240,511	33,369,682	157,484,129					
Town Grand Totals	Parcels		1,852	156,240,511	33,369,682	157,484,129					
Report Totals	Parcels		1,852	156,240,511	33,369,682	157,484,129					

STATE OF NEW YORK
 COUNTY - St Lawrence
 TOWN - Pierrepont
 SWIS - 407000

2 0 1 6 T E N T A T I V E A S S E S S M E N T R O L L
 T A X A B L E SECTION OF THE ROLL - 1
 TAX MAP NUMBER SEQUENCE
 UNIFORM PERCENT OF VALUE IS 084.50

PAGE 1
 VALUATION DATE-JUL 01, 2015
 TAXABLE STATUS DATE-MAR 01, 2016

TAX MAP PARCEL NUMBER	PROPERTY LOCATION & CLASS	ASSESSMENT	EXEMPTION CODE-----	COUNTY-----	TOWN-----	SCHOOL
CURRENT OWNERS NAME	SCHOOL DISTRICT	LAND	TAX DESCRIPTION	TAXABLE VALUE		ACCOUNT NO.
CURRENT OWNERS ADDRESS	PARCEL SIZE/GRID COORD	TOTAL	SPECIAL DISTRICTS			

76.004-3-1	Noyes Rd 322 Rural vac>10		COUNTY TAXABLE VALUE	19,300		1- 51-15.12
Seymour Murray	Potsdam 2 407402	19,300	TOWN TAXABLE VALUE	19,300		
Seymour Deborah	2012/11288 NIMO/Verizon	19,300	SCHOOL TAXABLE VALUE	19,300		
PO Box 125	46 Ar Vacant Land		FD032 Pierrepont Fire Prot	19,300 TO M		
Hannawa Falls, NY 13647	FRNT 472.00 DPTH ACRES 45.50		LT025 Hannawa Light	19,300 TO M		
	EAST-0330103 NRTH-1680532					
	DEED BOOK 920 PG-00547					
	FULL MARKET VALUE	22,840				

76.004-3-2	698 Noyes Rd 210 1 Family Res		Enhanced S 41834	0	0	1- 35-14 55,830
James Carson	Potsdam 2 407402	8,600	COUNTY TAXABLE VALUE	103,500		
James Lynda	2012/11287 NIMO/Verizon	103,500	TOWN TAXABLE VALUE	103,500		
PO Box 37	369x256 2.8 Ar		SCHOOL TAXABLE VALUE	47,670		
Hannawa Falls, NY 13647	FRNT 369.00 DPTH 256.00		FD032 Pierrepont Fire Prot	103,500 TO M		
	ACRES 2.20 BANK8888869		LT025 Hannawa Light	103,500 TO M		
	EAST-0329257 NRTH-1680963					
	DEED BOOK 925 PG-00598					
	FULL MARKET VALUE	122,485				

76.004-3-3.12	716 Noyes Rd 210 1 Family Res		Basic Star 41854	0	0	1-33-14.12 25,650
Martin Christopher	Potsdam 2 407402	8,600	COUNTY TAXABLE VALUE	132,000		
Martin Michelle	200x492x239x362	132,000	TOWN TAXABLE VALUE	132,000		
716 Noyes Rd	FRNT 200.00 DPTH 427.00		SCHOOL TAXABLE VALUE	106,350		
Potsdam, NY 13676	ACRES 2.00 BANK8888150		FD032 Pierrepont Fire Prot	132,000 TO M		
	EAST-0329720 NRTH-1681179		LT025 Hannawa Light	132,000 TO M		
	DEED BOOK 2015 PG-16035					
	FULL MARKET VALUE	156,213				

76.004-3-3.13	710 Noyes Rd 210 1 Family Res		Basic Star 41854	0	0	1-33-14.13 25,650
Frank Lauren	Potsdam 2 407402	8,300	COUNTY TAXABLE VALUE	124,500		
Frank Laurie	202x362x239x231	124,500	TOWN TAXABLE VALUE	124,500		
710 Noyes Rd	FRNT 202.00 DPTH 297.00		SCHOOL TAXABLE VALUE	98,850		
Potsdam, NY 13676	ACRES 1.40 BANK8888869		FD032 Pierrepont Fire Prot	124,500 TO M		
	EAST-0329509 NRTH-1681120		LT025 Hannawa Light	124,500 TO M		
	DEED BOOK 994 PG-00039					
	FULL MARKET VALUE	147,337				

STATE OF NEW YORK
COUNTY - St Lawrence
TOWN - Pierrepont
SWIS - 407000

2 0 1 6 T E N T A T I V E A S S E S S M E N T R O L L
T A X A B L E SECTION OF THE ROLL - 1
TAX MAP NUMBER SEQUENCE
UNIFORM PERCENT OF VALUE IS 084.50

PAGE 2
VALUATION DATE-JUL 01, 2015
TAXABLE STATUS DATE-MAR 01, 2016

TAX MAP PARCEL NUMBER	PROPERTY LOCATION & CLASS	ASSESSMENT	EXEMPTION CODE	COUNTY	TOWN	SCHOOL
CURRENT OWNERS NAME	SCHOOL DISTRICT	LAND	TAX DESCRIPTION	TAXABLE VALUE		
CURRENT OWNERS ADDRESS	PARCEL SIZE/GRID COORD	TOTAL	SPECIAL DISTRICTS	ACCOUNT NO.		

76.004-3-3.111	600 Parmenter Rd			76.004-3-3.111		*****
Weegar Robert F	240 Rural res		Basic Star 41854	0	0	1- 33-14.11
Weegar Patsy A	Potsdam 2 407402	12,500	VET COM CT 41131	17,100	17,100	25,650
600 Parmenter Rd	621' RF on Parmenter Rd	127,000	COUNTY TAXABLE VALUE	109,900		
Potsdam, NY 13676	split 08/05		TOWN TAXABLE VALUE	109,900		
	FRNT 170.00 DPTH		SCHOOL TAXABLE VALUE	101,350		
	ACRES 9.70 BANK8888869		FD032 Pierrepont Fire Prot	127,000	TO M	
	EAST-0330279 NRTH-1681387		LT025 Hannawa Light	127,000	TO M	
	DEED BOOK 2013 PG-5966					
	FULL MARKET VALUE	150,296				

76.004-3-3.112	722 Noyes Rd			76.004-3-3.112		*****
Giordano Charles L	270 Mfg housing		Basic Star 41854	0	0	25,650
Giordano Catherine M	Potsdam 2 407402	8,700	COUNTY TAXABLE VALUE	102,000		
722 Noyes Rd	Strack survey 05/20/05	102,000	TOWN TAXABLE VALUE	102,000		
Potsdam, NY 13676	2.29A(S)		SCHOOL TAXABLE VALUE	76,350		
	FRNT 250.00 DPTH 375.00		FD032 Pierrepont Fire Prot	102,000	TO M	
	ACRES 2.20		LT025 Hannawa Light	102,000	TO M	
	EAST-0329886 NRTH-1681335					
	DEED BOOK 2005 PG-13494					
	FULL MARKET VALUE	120,710				

76.004-3-4	630 Parmenter Rd			76.004-3-4		*****
Collins Christopher	210 1 Family Res		Basic Star 41854	0	0	1- 36- 1
630 Parmenter Rd	Potsdam 2 407402	6,100	COUNTY TAXABLE VALUE	94,200		25,650
Potsdam, NY 13676	129'RFx150'(D)	94,200	TOWN TAXABLE VALUE	94,200		
	.5 Ar Residence		SCHOOL TAXABLE VALUE	68,550		
	FRNT 129.00 DPTH 150.00		FD032 Pierrepont Fire Prot	94,200	TO M	
	BANK8888830		LT025 Hannawa Light	94,200	TO M	
	EAST-0331344 NRTH-1681678					
	DEED BOOK 2006 PG-15020					
	FULL MARKET VALUE	111,479				

76.004-3-5.1	638 Parmenter Rd			76.004-3-5.1		*****
Weegar Robert F	240 Rural res		COUNTY TAXABLE VALUE	94,500		1- 33-15
Weegar Patsy A	Potsdam 2 407402	16,300	TOWN TAXABLE VALUE	94,500		
600 Parmenter Rd	350' R.F. on CR 59	94,500	SCHOOL TAXABLE VALUE	94,500		
Potsdam, NY 13676	FRNT 1376.00 DPTH		FD032 Pierrepont Fire Prot	94,500	TO M	
	ACRES 17.30		LT025 Hannawa Light	94,500	TO M	
	EAST-0331317 NRTH-1681489					
	DEED BOOK 2013 PG-5966					
	FULL MARKET VALUE	111,834				

STATE OF NEW YORK
COUNTY - St Lawrence
TOWN - Pierrepont
SWIS - 407000

2 0 1 6 T E N T A T I V E A S S E S S M E N T R O L L
T A X A B L E SECTION OF THE ROLL - 1
TAX MAP NUMBER SEQUENCE
UNIFORM PERCENT OF VALUE IS 084.50

PAGE 3
VALUATION DATE-JUL 01, 2015
TAXABLE STATUS DATE-MAR 01, 2016

TAX MAP PARCEL NUMBER	PROPERTY LOCATION & CLASS	ASSESSMENT	EXEMPTION CODE	COUNTY	TOWN	SCHOOL
CURRENT OWNERS NAME	SCHOOL DISTRICT	LAND	TAX DESCRIPTION	TAXABLE VALUE		
CURRENT OWNERS ADDRESS	PARCEL SIZE/GRID COORD	TOTAL	SPECIAL DISTRICTS			ACCOUNT NO.
***** 76.004-3-5.2 *****						
35 CR 59						1-33-15
76.004-3-5.2	210 1 Family Res		VET COM CT 41131	17,100	17,100	0
Goliber James M	Potsdam 2 407402	7,300	Basic Star 41854	0	0	25,650
Goliber Sandra L	150x233x180x231	112,200	COUNTY TAXABLE VALUE	95,100		
35 County Route 59	FRNT 150.00 DPTH		TOWN TAXABLE VALUE	95,100		
Potsdam, NY 13676	ACRES 0.76		SCHOOL TAXABLE VALUE	86,550		
	EAST-0331976 NRTH-1681391		FD032 Pierrepont Fire Prot	112,200	TO M	
	DEED BOOK 2015 PG-8949		LT025 Hannawa Light	112,200	TO M	
	FULL MARKET VALUE	132,781				
***** 76.004-3-6.2 *****						
Off CR 59						
76.004-3-6.2	314 Rural vac<10		COUNTY TAXABLE VALUE	3,500		
Lalonde Lawrence	Potsdam 2 407402	3,500	TOWN TAXABLE VALUE	3,500		
Lalonde Joyce	FRNT 192.00 DPTH 200.00	3,500	SCHOOL TAXABLE VALUE	3,500		
PO Box 24	EAST-0331732 NRTH-1680719		FD032 Pierrepont Fire Prot	3,500	TO M	
Potsdam, NY 13676	DEED BOOK 2000 PG-3773		LT025 Hannawa Light	3,500	TO M	
	FULL MARKET VALUE	4,142				
***** 76.004-3-6.111 *****						
25 CR 59						1- 54-14
76.004-3-6.111	210 1 Family Res		COUNTY TAXABLE VALUE	115,000		
Marzocca Piergiovanni	Potsdam 2 407402	11,400	TOWN TAXABLE VALUE	115,000		
Tian Lin	Also 1110/327	115,000	SCHOOL TAXABLE VALUE	115,000		
2885 Sanford Ave SW 31505	FRNT 297.00 DPTH		FD032 Pierrepont Fire Prot	115,000	TO M	
Grandville, MI 49418-1342	ACRES 3.90		LT025 Hannawa Light	115,000	TO M	
	EAST-0331823 NRTH-1681128					
	DEED BOOK 2004 PG-8203					
	FULL MARKET VALUE	136,095				
***** 76.004-3-6.112 *****						
Off CR 59						
76.004-3-6.112	322 Rural vac>10		COUNTY TAXABLE VALUE	13,900		
Vivlamore Phil	Potsdam 2 407402	13,900	TOWN TAXABLE VALUE	13,900		
Vivlamore Cindy	ACRES 14.70	13,900	SCHOOL TAXABLE VALUE	13,900		
PO Box 156	EAST-0331214 NRTH-1680910		FD032 Pierrepont Fire Prot	13,900	TO M	
Norwood, NY 13668	DEED BOOK 2004 PG-1431		LT025 Hannawa Light	13,900	TO M	
	FULL MARKET VALUE	16,450				
***** 76.004-4-1 *****						
Noyes Rd						1- 20- 4
76.004-4-1	321 Abandoned ag		COUNTY TAXABLE VALUE	10,400		
Sachno Helga M	Potsdam 2 407402	10,400	TOWN TAXABLE VALUE	10,400		
20 Lenny Rd	ACRES 24.50	10,400	SCHOOL TAXABLE VALUE	10,400		
Potsdam, NY 13676	EAST-0327866 NRTH-1680439		FD032 Pierrepont Fire Prot	10,400	TO M	
	DEED BOOK 2010 PG-17925					
	FULL MARKET VALUE	12,308				

STATE OF NEW YORK
COUNTY - St Lawrence
TOWN - Pierrepont
SWIS - 407000

2 0 1 6 T E N T A T I V E A S S E S S M E N T R O L L
T A X A B L E SECTION OF THE ROLL - 1
TAX MAP NUMBER SEQUENCE
UNIFORM PERCENT OF VALUE IS 084.50

PAGE 4
VALUATION DATE-JUL 01, 2015
TAXABLE STATUS DATE-MAR 01, 2016

TAX MAP PARCEL NUMBER	PROPERTY LOCATION & CLASS	ASSESSMENT	EXEMPTION CODE	COUNTY	TOWN	SCHOOL
CURRENT OWNERS NAME	SCHOOL DISTRICT	LAND	TAX DESCRIPTION	TAXABLE VALUE		
CURRENT OWNERS ADDRESS	PARCEL SIZE/GRID COORD	TOTAL	SPECIAL DISTRICTS	ACCOUNT NO.		

76.004-4-2	Noyes Rd 321 Abandoned ag		COUNTY TAXABLE VALUE	6,000		1- 43-15
Demo Katherine L (Etal)	Potsdam 2 407402	6,000	TOWN TAXABLE VALUE	6,000		
% Kevin Root	10ar Vac Land	6,000	SCHOOL TAXABLE VALUE	6,000		
117 Pine Dr	ACRES 11.20		FD032 Pierrepont Fire Prot	6,000 TO M		
Black River, NY 13612	EAST-0329119 NRTH-1681307					
	DEED BOOK 2003 PG-24078					
	FULL MARKET VALUE	7,101				

76.004-4-3.2	CR 59		COUNTY TAXABLE VALUE	500		1-15-11.132
Schreer Jason F	Potsdam 2 407402	500	TOWN TAXABLE VALUE	500		
121 County Route 59	Driveway To House	500	SCHOOL TAXABLE VALUE	500		
Potsdam, NY 13676	21x245x60x70x25x235		FD032 Pierrepont Fire Prot	500 TO M		
	FRNT 21.00 DPTH		LT025 Hannawa Light	500 TO M		
	ACRES 0.13 BANK8888830					
	EAST-0332168 NRTH-1683518					
	DEED BOOK 2005 PG-19235					
	FULL MARKET VALUE	592				

76.004-4-3.12	637 Parmenter Rd		COUNTY TAXABLE VALUE	30,000		
Wheeler Robert C	Potsdam 2 407402	10,200	TOWN TAXABLE VALUE	30,000		
Wheeler Carol J	2 Stall Garage	30,000	SCHOOL TAXABLE VALUE	30,000		
81 Leroy St	FRNT 198.00 DPTH 277.00		FD032 Pierrepont Fire Prot	30,000 TO M		
Potsdam, NY 13676-1614	ACRES 1.30		LT025 Hannawa Light	30,000 TO M		
	EAST-0331283 NRTH-1681939					
	DEED BOOK 2014 PG-2211					
	FULL MARKET VALUE	35,503				

76.004-4-3.112	Parmenter Rd		COUNTY TAXABLE VALUE	10,000		
Weegar Robert F	Potsdam 2 407402	10,000	TOWN TAXABLE VALUE	10,000		
Weegar Patsy A	Strack survey 5/20/06	10,000	SCHOOL TAXABLE VALUE	10,000		
600 Parmenter Rd	24.43A(S)		FD032 Pierrepont Fire Prot	10,000 TO M		
Potsdam, NY 13676	Also 116'RF on Root Rd		LT025 Hannawa Light	10,000 TO M		
	FRNT 1642.00 DPTH					
	ACRES 23.40					
	EAST-0330483 NRTH-1682090					
	DEED BOOK 2013 PG-5966					
	FULL MARKET VALUE	11,834				

STATE OF NEW YORK
COUNTY - St Lawrence
TOWN - Pierrepont
SWIS - 407000

2 0 1 6 T E N T A T I V E A S S E S S M E N T R O L L
T A X A B L E SECTION OF THE ROLL - 1
TAX MAP NUMBER SEQUENCE
UNIFORM PERCENT OF VALUE IS 084.50

PAGE 5
VALUATION DATE-JUL 01, 2015
TAXABLE STATUS DATE-MAR 01, 2016

TAX MAP PARCEL NUMBER	PROPERTY LOCATION & CLASS	ASSESSMENT	EXEMPTION CODE-----	COUNTY-----	TOWN-----	SCHOOL
CURRENT OWNERS NAME	SCHOOL DISTRICT	LAND	TAX DESCRIPTION	TAXABLE VALUE		ACCOUNT NO.
CURRENT OWNERS ADDRESS	PARCEL SIZE/GRID COORD	TOTAL	SPECIAL DISTRICTS			
***** 76.004-4-4 *****						
629 Parmenter Rd						1- 15-11.2
76.004-4-4	210 1 Family Res		VET COM CT 41131	17,100	17,100	0
Brown Ronald V	Potsdam 2 407402	5,700	Enhanced S 41834	0	0	55,830
Brown Diane M	Residence	104,000	COUNTY TAXABLE VALUE	86,900		
629 Parmenter Rd	FRNT 100.00 DPTH 275.00		TOWN TAXABLE VALUE	86,900		
Potsdam, NY 13676	ACRES 0.63		SCHOOL TAXABLE VALUE	48,170		
	EAST-0331136 NRTH-1681926		FD032 Pierrepont Fire Prot	104,000	TO M	
	DEED BOOK 1042 PG-888		LT025 Hannawa Light	104,000	TO M	
	FULL MARKET VALUE	123,077				
***** 76.004-4-5 *****						
639 Parmenter Rd						1- 75- 6
76.004-4-5	270 Mfg housing		Basic Star 41854	0	0	25,650
Potter Nancy	Potsdam 2 407402	5,700	COUNTY TAXABLE VALUE	40,000		
639 Parmenter Rd	Cambridge survey 3/2/1964	40,000	TOWN TAXABLE VALUE	40,000		
Potsdam, NY 13676	replotted 02/01/06		SCHOOL TAXABLE VALUE	14,350		
	1 Family Res		FD032 Pierrepont Fire Prot	40,000	TO M	
	FRNT 100.00 DPTH 225.00		LT025 Hannawa Light	40,000	TO M	
	ACRES 0.52					
	EAST-0331438 NRTH-1681923					
	DEED BOOK 887 PG-00292					
	FULL MARKET VALUE	47,337				
***** 76.004-4-6 *****						
649 Parmenter Rd						1- 15-11.12
76.004-4-6	210 1 Family Res		COUNTY TAXABLE VALUE	92,500		
Moulton Robert A Jr.	Potsdam 2 407402	5,700	TOWN TAXABLE VALUE	92,500		
Moulton Brenda A	Replotted 02/01/06	92,500	SCHOOL TAXABLE VALUE	92,500		
128 Waite Rd	1 Fam Res		FD032 Pierrepont Fire Prot	92,500	TO M	
Potsdam, NY 13676	FRNT 100.00 DPTH 275.00		LT025 Hannawa Light	92,500	TO M	
	ACRES 0.63 BANK8888869					
	EAST-0331672 NRTH-1681967					
	DEED BOOK 2015 PG-9722					
	FULL MARKET VALUE	109,467				
***** 76.004-4-7 *****						
661 Parmenter Rd						1- 64-14
76.004-4-7	210 1 Family Res		Enhanced S 41834	0	0	45,000
Swan Leola	Potsdam 2 407402	5,800	COUNTY TAXABLE VALUE	45,000		
661 Parmenter Rd	Replotted 02/01/06	45,000	TOWN TAXABLE VALUE	45,000		
Potsdam, NY 13676	228x156x225x192(D)		SCHOOL TAXABLE VALUE	0		
	FRNT 194.00 DPTH		FD032 Pierrepont Fire Prot	45,000	TO M	
	ACRES 0.67		LT025 Hannawa Light	45,000	TO M	
	EAST-0332027 NRTH-1681937					
	DEED BOOK 833 PG-00289					
	FULL MARKET VALUE	53,254				

STATE OF NEW YORK
COUNTY - St Lawrence
TOWN - Pierrepont
SWIS - 407000

2 0 1 6 T E N T A T I V E A S S E S S M E N T R O L L
T A X A B L E SECTION OF THE ROLL - 1
TAX MAP NUMBER SEQUENCE
UNIFORM PERCENT OF VALUE IS 084.50

PAGE 6
VALUATION DATE-JUL 01, 2015
TAXABLE STATUS DATE-MAR 01, 2016

TAX MAP PARCEL NUMBER	PROPERTY LOCATION & CLASS	ASSESSMENT	EXEMPTION CODE-----	COUNTY-----	TOWN-----	SCHOOL
CURRENT OWNERS NAME	SCHOOL DISTRICT	LAND	TAX DESCRIPTION	TAXABLE VALUE		
CURRENT OWNERS ADDRESS	PARCEL SIZE/GRID COORD	TOTAL	SPECIAL DISTRICTS			ACCOUNT NO.
***** 76.004-4-8 *****						
76.004-4-8	CR 59					1- 15-11.14
Rogers Thomas M	480 Mult-use bld		COUNTY TAXABLE VALUE	93,900		
PO Box 113	Potsdam 2 407402	13,900	TOWN TAXABLE VALUE	93,900		
Hannawa Falls, NY 13647	Vac Lot	93,900	SCHOOL TAXABLE VALUE	93,900		
	FRNT 492.00 DPTH		FD032 Pierrepont Fire Prot	93,900 TO M		
	ACRES 8.50		LT025 Hannawa Light	93,900 TO M		
	EAST-0331868 NRTH-1682306					
	DEED BOOK 2003 PG-1209					
	FULL MARKET VALUE	111,124				
***** 76.004-4-9 *****						
76.004-4-9	85 CR 59		Enhanced S 41834	0		1- 50- 3
Rogers Thomas M	416 Mfg hsing pk	8,900	Basic Star 41854	0	0	9,000
PO Box 113	Potsdam 2 407402	225,000	COUNTY TAXABLE VALUE	225,000	0	40,650
Hannawa Falls, NY 13647	White Birch Trailer Park		TOWN TAXABLE VALUE	225,000		
	FRNT 300.00 DPTH 367.00		SCHOOL TAXABLE VALUE	175,350		
	ACRES 2.50		FD032 Pierrepont Fire Prot	225,000 TO M		
	EAST-0332001 NRTH-1682659		LT025 Hannawa Light	225,000 TO M		
	DEED BOOK 2003 PG-1209					
	FULL MARKET VALUE	266,272				
***** 76.004-4-10 *****						
76.004-4-10	95 CR 59		Enhanced S 41834	0	0	1- 24- 6
Paige Terry Lee	210 1 Family Res	9,000	COUNTY TAXABLE VALUE	35,000		35,000
95 County Route 59	Potsdam 2 407402	35,000	TOWN TAXABLE VALUE	35,000		
Potsdam, NY 13676	260x320x410 Residence		SCHOOL TAXABLE VALUE	0		
	FRNT 260.00 DPTH 320.00		FD032 Pierrepont Fire Prot	35,000 TO M		
	EAST-0332119 NRTH-1682904		LT025 Hannawa Light	35,000 TO M		
	DEED BOOK 2006 PG-1551					
	FULL MARKET VALUE	41,420				
***** 76.004-4-11 *****						
76.004-4-11	123 CR 59		Enhanced S 41834	0	0	1- 76-17
Huckle Bingferd	270 Mfg housing	8,400	COUNTY TAXABLE VALUE	50,000		50,000
PO Box 132	Potsdam 2 407402	50,000	TOWN TAXABLE VALUE	50,000		
Hannawa Falls, NY 13647	26x36 Garage & Mh		SCHOOL TAXABLE VALUE	0		
	330x230x420		FD032 Pierrepont Fire Prot	50,000 TO M		
	FRNT 330.00 DPTH		LT025 Hannawa Light	50,000 TO M		
	ACRES 1.50					
	EAST-0332266 NRTH-1683598					
	DEED BOOK 892 PG-00016					
	FULL MARKET VALUE	59,172				

STATE OF NEW YORK
COUNTY - St Lawrence
TOWN - Pierrepont
SWIS - 407000

2 0 1 6 T E N T A T I V E A S S E S S M E N T R O L L
T A X A B L E SECTION OF THE ROLL - 1
TAX MAP NUMBER SEQUENCE
UNIFORM PERCENT OF VALUE IS 084.50

PAGE 7
VALUATION DATE-JUL 01, 2015
TAXABLE STATUS DATE-MAR 01, 2016

TAX MAP PARCEL NUMBER	PROPERTY LOCATION & CLASS	ASSESSMENT	EXEMPTION CODE	COUNTY	TOWN	SCHOOL
CURRENT OWNERS NAME	SCHOOL DISTRICT	LAND	TAX DESCRIPTION	TAXABLE VALUE		
CURRENT OWNERS ADDRESS	PARCEL SIZE/GRID COORD	TOTAL	SPECIAL DISTRICTS			ACCOUNT NO.
***** 76.004-4-12.1 *****						
82 CR 59						1- 77- 3.1
76.004-4-12.1	210 1 Family Res		VET COM CT 41131	17,100	17,100	0
Peterson Donald S	Potsdam 2 407402	10,300	Basic Star 41854	0	0	25,650
Greene Danielle S	180x317	170,000	COUNTY TAXABLE VALUE	152,900		
82 County Route 59	FRNT 180.00 DPTH 317.00		TOWN TAXABLE VALUE	152,900		
Potsdam, NY 13676	BANK8888869		SCHOOL TAXABLE VALUE	144,350		
	EAST-0332386 NRTH-1682510		FD032 Pierrepont Fire Prot	170,000	TO M	
	DEED BOOK 2014 PG-6716		LT025 Hannawa Light	170,000	TO M	
	FULL MARKET VALUE	201,183				
***** 76.004-4-12.21 *****						
94 CR 59						1-77-3.21
76.004-4-12.21	270 Mfg housing		Basic Star 41854	0	0	25,650
Newvine Robert P	Potsdam 2 407402	7,500	COUNTY TAXABLE VALUE	75,000		
Mewvine Ellie M	110sx392x333x307	75,000	TOWN TAXABLE VALUE	75,000		
PO Box 73	ACRES 1.60 BANK8888869		SCHOOL TAXABLE VALUE	49,350		
Hannawa Falls, NY 13647	EAST-0332419 NRTH-1682924		FD032 Pierrepont Fire Prot	75,000	TO M	
	DEED BOOK 2011 PG-14940		LT025 Hannawa Light	75,000	TO M	
	FULL MARKET VALUE	88,757				
***** 76.004-4-12.22 *****						
88 CR 59						1- 77- 3.22
76.004-4-12.22	210 1 Family Res		COUNTY TAXABLE VALUE	65,000		
Strader (Estate of) Leon Wayne	Potsdam 2 407402	10,400	TOWN TAXABLE VALUE	65,000		
88 County Route 59	1 Fam Res	65,000	SCHOOL TAXABLE VALUE	65,000		
Potsdam, NY 13676	ACRES 1.50		FD032 Pierrepont Fire Prot	65,000	TO M	
	EAST-0332386 NRTH-1682704		LT025 Hannawa Light	65,000	TO M	
	DEED BOOK 1048 PG-00564					
	FULL MARKET VALUE	76,923				
***** 76.004-4-13 *****						
74 CR 59						1- 77- 3.62
76.004-4-13	210 1 Family Res		Vet Chg of 41003	0	19,237	0
James Donald R	Potsdam 2 407402	10,200	Vet Pro Ra 41112	22,275	0	0
James Patricia A	150x317 1.1A Calc	115,000	Enhanced S 41834	0	0	55,830
PO Box 13	FRNT 150.00 DPTH 317.00		COUNTY TAXABLE VALUE	92,725		
Hannawa Falls, NY 13647	ACRES 1.10		TOWN TAXABLE VALUE	95,763		
	EAST-0332366 NRTH-1682345		SCHOOL TAXABLE VALUE	59,170		
	DEED BOOK 952 PG-00210		FD032 Pierrepont Fire Prot	115,000	TO M	
	FULL MARKET VALUE	136,095	LT025 Hannawa Light	115,000	TO M	
***** 76.004-4-15.1 *****						
62 CR 59						1- 77- 3 PT
76.004-4-15.1	210 1 Family Res		Basic Star 41854	0	0	25,650
Hayes Daniel W	Potsdam 2 407402	10,200	COUNTY TAXABLE VALUE	119,000		
Hayes Gayle	ACRES 1.11	119,000	TOWN TAXABLE VALUE	119,000		
62 County Route 59	EAST-0332329 NRTH-1682037		SCHOOL TAXABLE VALUE	93,350		
Potsdam, NY 13676	DEED BOOK 990 PG-00108		FD032 Pierrepont Fire Prot	119,000	TO M	
	FULL MARKET VALUE	140,828	LT025 Hannawa Light	119,000	TO M	

STATE OF NEW YORK
COUNTY - St Lawrence
TOWN - Pierrepont
SWIS - 407000

2 0 1 6 T E N T A T I V E A S S E S S M E N T R O L L
T A X A B L E SECTION OF THE ROLL - 1
TAX MAP NUMBER SEQUENCE
UNIFORM PERCENT OF VALUE IS 084.50

PAGE 8
VALUATION DATE-JUL 01, 2015
TAXABLE STATUS DATE-MAR 01, 2016

TAX MAP PARCEL NUMBER	PROPERTY LOCATION & CLASS	ASSESSMENT	EXEMPTION CODE-----	COUNTY-----	TOWN-----	SCHOOL
CURRENT OWNERS NAME	SCHOOL DISTRICT	LAND	TAX DESCRIPTION	TAXABLE VALUE		ACCOUNT NO.
CURRENT OWNERS ADDRESS	PARCEL SIZE/GRID COORD	TOTAL	SPECIAL DISTRICTS			

76.004-4-15.2	66 CR 59			76.004-4-15.2		*****
Greene Michael F	210 1 Family Res		Basic Star 41854	0	0	1- 77- 3 PT
Greene Emma G	Potsdam 2 407402	10,200	COUNTY TAXABLE VALUE	112,000		
66 County Route 59	ACRES 1.09	112,000	TOWN TAXABLE VALUE	112,000		
Potsdam, NY 13676	EAST-0332331 NRTH-1682185		SCHOOL TAXABLE VALUE	86,350		
	DEED BOOK 990 PG-00110		FD032 Pierrepont Fire Prot	112,000 TO M		
	FULL MARKET VALUE	132,544	LT025 Hannawa Light	112,000 TO M		

76.004-4-16.1	54 CR 59			76.004-4-16.1		*****
Maroney Nancy S	210 1 Family Res		Basic Star 41854	0	0	6- 77- 3.64
PO Box 14	Potsdam 2 407402	8,500	COUNTY TAXABLE VALUE	65,000		
Hannawa Falls, NY 13647	Res-Lot#3a	65,000	TOWN TAXABLE VALUE	65,000		
	FRNT 170.00 DPTH 317.00		SCHOOL TAXABLE VALUE	39,350		
	ACRES 1.20 BANK8888869		FD032 Pierrepont Fire Prot	65,000 TO M		
	EAST-0332333 NRTH-1681880		LT025 Hannawa Light	65,000 TO M		
	DEED BOOK 2009 PG-3886					
	FULL MARKET VALUE	76,923				

76.004-4-17.11	46 CR 59			76.004-4-17.11		*****
LaFlair Andrew J	210 1 Family Res		Basic Star 41854	0	0	6- 77- 3.63
LaFlair Rebecca B	Potsdam 2 407402	10,200	COUNTY TAXABLE VALUE	126,000		
46 County Route 59	Res Lot 4	126,000	TOWN TAXABLE VALUE	126,000		
Potsdam, NY 13676	170x317x166x317		SCHOOL TAXABLE VALUE	100,350		
	ACRES 1.20 BANK8888288		FD032 Pierrepont Fire Prot	126,000 TO M		
	EAST-0332301 NRTH-1681704		LT025 Hannawa Light	126,000 TO M		
	DEED BOOK 2015 PG-10325					
	FULL MARKET VALUE	149,112				

76.004-4-20.121	CR 59			76.004-4-20.121		*****
Zabel Becky L	314 Rural vac<10		COUNTY TAXABLE VALUE	7,800		
Strader Niki Lee	Potsdam 2 407402	7,800	TOWN TAXABLE VALUE	7,800		
Becky L Zabel	ACRES 6.30	7,800	SCHOOL TAXABLE VALUE	7,800		
263 Judson Street Rd	EAST-0332710 NRTH-1682957		FD032 Pierrepont Fire Prot	7,800 TO M		
Canton, NY 13617	DEED BOOK 2008 PG-15965		LT025 Hannawa Light	7,800 TO M		
	FULL MARKET VALUE	9,231				

76.004-4-20.122	Mill St			76.004-4-20.122		*****
Newvine Ellie M	314 Rural vac<10		COUNTY TAXABLE VALUE	3,500		
PO Box 73	Potsdam 2 407402	3,500	TOWN TAXABLE VALUE	3,500		
Hannawa Falls, NY 13647	ACRES 2.10	3,500	SCHOOL TAXABLE VALUE	3,500		
	EAST-0332558 NRTH-1682179		FD032 Pierrepont Fire Prot	3,500 TO M		
	DEED BOOK 2012 PG-3293		LT025 Hannawa Light	3,500 TO M		
	FULL MARKET VALUE	4,142				

STATE OF NEW YORK
 COUNTY - St Lawrence
 TOWN - Pierrepont
 SWIS - 407000

2 0 1 6 T E N T A T I V E A S S E S S M E N T R O L L
 T A X A B L E SECTION OF THE ROLL - 1
 TAX MAP NUMBER SEQUENCE
 UNIFORM PERCENT OF VALUE IS 084.50

PAGE 9
 VALUATION DATE-JUL 01, 2015
 TAXABLE STATUS DATE-MAR 01, 2016

TAX MAP PARCEL NUMBER	PROPERTY LOCATION & CLASS	ASSESSMENT	EXEMPTION CODE-----	COUNTY-----	TOWN-----	SCHOOL
CURRENT OWNERS NAME	SCHOOL DISTRICT	LAND	TAX DESCRIPTION	TAXABLE VALUE		ACCOUNT NO.
CURRENT OWNERS ADDRESS	PARCEL SIZE/GRID COORD	TOTAL	SPECIAL DISTRICTS			

76.004-4-21	Off SH 56			76.004-4-21		*****
76.004-4-21	314 Rural vac<10		COUNTY TAXABLE VALUE	1,000		1- 75- 8
YNXH, LLC	Potsdam 2 407402	1,000	TOWN TAXABLE VALUE	1,000		
480 Hardscrabble Rd	1.25 Ar Vac Land	1,000	SCHOOL TAXABLE VALUE	1,000		
Lisbon, NY 13658-3290	ACRES 1.20		FD032 Pierrepont Fire Prot	1,000 TO M		
	EAST-0333971 NRTH-1684380		LT025 Hannawa Light	1,000 TO M		
	DEED BOOK 2009 PG-2315					
	FULL MARKET VALUE	1,183				

76.004-4-22	Off CR 59			76.004-4-22		*****
76.004-4-22	910 Priv forest		COUNTY TAXABLE VALUE	17,300		1- 30-10
Isaman (f.k.a. Peck) Robin	Potsdam 2 407402	17,300	TOWN TAXABLE VALUE	17,300		
Isaman Alton	Vacant Land	17,300	SCHOOL TAXABLE VALUE	17,300		
PO Box 453	ACRES 45.00		FD032 Pierrepont Fire Prot	17,300 TO M		
Hannawa Falls, NY 13647-0453	EAST-0334454 NRTH-1683222		LT025 Hannawa Light	17,300 TO M		
	DEED BOOK 2014 PG-12581					
	FULL MARKET VALUE	20,473				

76.004-4-23.1	5989 SH 56			76.004-4-23.1		*****
76.004-4-23.1	240 Rural res		Aged - All 41800	73,450	73,450	1- 11-15.1
Sharlow Anna	Potsdam 2 407402	11,100	Enhanced S 41834	0	0	82,000
5989 State Highway 56	1 Fam Res	164,000	VET COM CT 41131	17,100	17,100	55,830
Potsdam, NY 13676	FRNT 586.00 DPTH		COUNTY TAXABLE VALUE	73,450		
	ACRES 11.00		TOWN TAXABLE VALUE	73,450		
	EAST-0335248 NRTH-1683702		SCHOOL TAXABLE VALUE	26,170		
	DEED BOOK 1001 PG-01099		FD032 Pierrepont Fire Prot	164,000 TO M		
	FULL MARKET VALUE	194,083	LT025 Hannawa Light	164,000 TO M		

76.004-4-23.2	6005 SH 56			76.004-4-23.2		*****
76.004-4-23.2	210 1 Family Res		Basic Star 41854	0	0	25,650
Rovers Christian	Potsdam 2 407402	12,100	COUNTY TAXABLE VALUE	128,000		
PO Box 12	FRNT 420.00 DPTH	128,000	TOWN TAXABLE VALUE	128,000		
Hannawa Falls, NY 13647	ACRES 9.00		SCHOOL TAXABLE VALUE	102,350		
	EAST-0335268 NRTH-1684167		FD032 Pierrepont Fire Prot	128,000 TO M		
	DEED BOOK 2004 PG-8031		LT025 Hannawa Light	128,000 TO M		
	FULL MARKET VALUE	151,479				

76.004-4-25	6061 SH 56			76.004-4-25		*****
76.004-4-25	240 Rural res		Basic Star 41854	0	0	1- 25-13
Geidel Henry A III	Potsdam 2 407402	26,300	COUNTY TAXABLE VALUE	105,000		25,650
6061 State Highway 56	FRNT 1240.00 DPTH	105,000	TOWN TAXABLE VALUE	105,000		
Potsdam, NY 13676	ACRES 40.60		SCHOOL TAXABLE VALUE	79,350		
	EAST-0334870 NRTH-1684851		FD032 Pierrepont Fire Prot	105,000 TO M		
	DEED BOOK 1107 PG-55		LT025 Hannawa Light	105,000 TO M		
	FULL MARKET VALUE	124,260				

STATE OF NEW YORK
 COUNTY - St Lawrence
 TOWN - Pierrepont
 SWIS - 407000

2 0 1 6 T E N T A T I V E A S S E S S M E N T R O L L
 T A X A B L E SECTION OF THE ROLL - 1
 TAX MAP NUMBER SEQUENCE
 UNIFORM PERCENT OF VALUE IS 084.50

PAGE 10
 VALUATION DATE-JUL 01, 2015
 TAXABLE STATUS DATE-MAR 01, 2016

TAX MAP PARCEL NUMBER	PROPERTY LOCATION & CLASS	ASSESSMENT	EXEMPTION CODE-----	COUNTY-----	TOWN-----	SCHOOL
CURRENT OWNERS NAME	SCHOOL DISTRICT	LAND	TAX DESCRIPTION	TAXABLE VALUE		
CURRENT OWNERS ADDRESS	PARCEL SIZE/GRID COORD	TOTAL	SPECIAL DISTRICTS	ACCOUNT NO.		
***** 76.004-4-26 *****						
	6065 SH 56					1- 3- 2
76.004-4-26	210 1 Family Res		Basic Star 41854	0	0	25,650
Varney Frederick	Potsdam 2 407402	7,200	COUNTY TAXABLE VALUE	61,000		
Varney Katherine	plot revised 8/2012	61,000	TOWN TAXABLE VALUE	61,000		
PO Box 443	Claffey survey 0.93a(D)		SCHOOL TAXABLE VALUE	35,350		
Hannawa Falls, NY 13647	250x250x104xd298		FD032 Pierrepont Fire Prot	61,000 TO M		
	FRNT 250.00 DPTH 250.00		LT025 Hannawa Light	61,000 TO M		
	ACRES 0.93					
	EAST-0335496 NRTH-1685698					
	DEED BOOK 940 PG-00866					
	FULL MARKET VALUE	72,189				
***** 76.004-4-27 *****						
	SH 56					1- 25-12
76.004-4-27	321 Abandoned ag		COUNTY TAXABLE VALUE	35,000		
Graymont Materials	Potsdam 2 407402	35,000	TOWN TAXABLE VALUE	35,000		
111 Quarry Rd	ACRES 16.40	35,000	SCHOOL TAXABLE VALUE	35,000		
Plattsburgh, NY 12901	EAST-0335920 NRTH-1685327		FD032 Pierrepont Fire Prot	35,000 TO M		
	DEED BOOK 2003 PG-840		LT025 Hannawa Light	35,000 TO M		
	FULL MARKET VALUE	41,420				
***** 76.004-4-28 *****						
	SH 56					1- 5- 6
76.004-4-28	720 Mine/quarry		COUNTY TAXABLE VALUE	7,000		
Potsdam Stone & Concrete Inc	Potsdam 2 407402	7,000	TOWN TAXABLE VALUE	7,000		
Attn: Greystone Materials Inc	# 4 Main Quarry	7,000	SCHOOL TAXABLE VALUE	7,000		
111 Quarry Rd	Ind-Sand + Gravel		FD032 Pierrepont Fire Prot	7,000 TO M		
Plattsburgh, NY 12901	FRNT 425.00 DPTH 477.00		LT025 Hannawa Light	7,000 TO M		
	ACRES 4.90					
	EAST-0336007 NRTH-1684249					
	DEED BOOK 1005 PG-00008					
	FULL MARKET VALUE	8,284				
***** 76.004-4-29 *****						
	5996 SH 56					1- 42- 6
76.004-4-29	210 1 Family Res		COUNTY TAXABLE VALUE	70,700		
Bruce Lauren E	Potsdam 2 407402	10,600	TOWN TAXABLE VALUE	70,700		
5996 State Highway 56	ACRES 1.90 BANK8888150	70,700	SCHOOL TAXABLE VALUE	70,700		
Potsdam, NY 13676	EAST-0336019 NRTH-1683943		FD032 Pierrepont Fire Prot	70,700 TO M		
	DEED BOOK 2012 PG-13631		LT025 Hannawa Light	70,700 TO M		
	FULL MARKET VALUE	83,669				

STATE OF NEW YORK
 COUNTY - St Lawrence
 TOWN - Pierrepont
 SWIS - 407000

2 0 1 6 T E N T A T I V E A S S E S S M E N T R O L L
 T A X A B L E SECTION OF THE ROLL - 1
 TAX MAP NUMBER SEQUENCE
 UNIFORM PERCENT OF VALUE IS 084.50

PAGE 11
 VALUATION DATE-JUL 01, 2015
 TAXABLE STATUS DATE-MAR 01, 2016

TAX MAP PARCEL NUMBER	PROPERTY LOCATION & CLASS	ASSESSMENT	EXEMPTION CODE-----	COUNTY-----	TOWN-----	SCHOOL
CURRENT OWNERS NAME	SCHOOL DISTRICT	LAND	TAX DESCRIPTION	TAXABLE VALUE		ACCOUNT NO.
CURRENT OWNERS ADDRESS	PARCEL SIZE/GRID COORD	TOTAL	SPECIAL DISTRICTS			
***** 76.004-4-31.1 *****						
5990 SH 56						1- 28- 2
76.004-4-31.1	210 1 Family Res		Basic Star 41854	0	0	25,650
Wilcox Marcy L	Potsdam 2 407402	13,700	CW_15_VET/ 41162	10,260	0	0
5990 State Highway 56	FRNT 200.00 DPTH	80,500	COUNTY TAXABLE VALUE	70,240		
Potsdam, NY 13676	ACRES 2.00 BANK8888830		TOWN TAXABLE VALUE	80,500		
	EAST-0336053 NRTH-1683742		SCHOOL TAXABLE VALUE	54,850		
	DEED BOOK 2001 PG-9814		FD032 Pierrepont Fire Prot	80,500 TO M		
	FULL MARKET VALUE	95,266	LT025 Hannawa Light	80,500 TO M		
***** 76.004-4-32 *****						
5984 SH 56						1- 72-13
76.004-4-32	270 Mfg housing		COUNTY TAXABLE VALUE	22,000		
Charlson Alan	Potsdam 2 407402	10,200	TOWN TAXABLE VALUE	22,000		
20 River Hill Rd	Trailer	22,000	SCHOOL TAXABLE VALUE	22,000		
Potsdam, NY 13676	FRNT 100.00 DPTH 477.00		FD032 Pierrepont Fire Prot	22,000 TO M		
	ACRES 1.10		LT025 Hannawa Light	22,000 TO M		
	EAST-0336062 NRTH-1683595					
	DEED BOOK 2006 PG-18764					
	FULL MARKET VALUE	26,036				
***** 76.004-4-33.1 *****						
28 Birch Rd						1- 2-11.11
76.004-4-33.1	210 1 Family Res		Enhanced S 41834	0	0	55,830
Amelotte Carl	Potsdam 2 407402	10,200	COUNTY TAXABLE VALUE	130,000		
PO Box 128	24x32 Det Gar	130,000	TOWN TAXABLE VALUE	130,000		
Potsdam, NY 13676	.5 R		SCHOOL TAXABLE VALUE	74,170		
	FRNT 100.00 DPTH 477.00		FD032 Pierrepont Fire Prot	130,000 TO M		
	EAST-0336079 NRTH-1683395		LT025 Hannawa Light	130,000 TO M		
	DEED BOOK 1034 PG-00527					
	FULL MARKET VALUE	153,846				
***** 76.004-4-33.2 *****						
5978 SH 56						1- 2-11.12
76.004-4-33.2	210 1 Family Res		Basic Star 41854	0	0	25,650
Burgoyne Donald G	Potsdam 2 407402	7,400	COUNTY TAXABLE VALUE	95,000		
Burgoyne Jessica L	Residence	95,000	TOWN TAXABLE VALUE	95,000		
19 Sober St	FRNT 100.00 DPTH 477.00		SCHOOL TAXABLE VALUE	69,350		
Norfolk, NY 13667	ACRES 1.10 BANK8888289		FD032 Pierrepont Fire Prot	95,000 TO M		
	EAST-0336055 NRTH-1683488		LT025 Hannawa Light	95,000 TO M		
	DEED BOOK 2013 PG-13518					
	FULL MARKET VALUE	112,426				
***** 76.004-4-34 *****						
20 Birch Rd						1- 49- 3
76.004-4-34	270 Mfg housing		Basic Star 41854	0	0	25,650
Dumont Chris A	Potsdam 2 407402	11,800	COUNTY TAXABLE VALUE	35,000		
PO Box 277	ACRES 4.40	35,000	TOWN TAXABLE VALUE	35,000		
Hannawa Falls, NY 13647	EAST-0336137 NRTH-1683184		SCHOOL TAXABLE VALUE	9,350		
	DEED BOOK 00975 PG-00598		FD032 Pierrepont Fire Prot	35,000 TO M		
	FULL MARKET VALUE	41,420	LT025 Hannawa Light	35,000 TO M		

STATE OF NEW YORK
COUNTY - St Lawrence
TOWN - Pierrepont
SWIS - 407000

2 0 1 6 T E N T A T I V E A S S E S S M E N T R O L L
T A X A B L E SECTION OF THE ROLL - 1
TAX MAP NUMBER SEQUENCE
UNIFORM PERCENT OF VALUE IS 084.50

PAGE 12
VALUATION DATE-JUL 01, 2015
TAXABLE STATUS DATE-MAR 01, 2016

TAX MAP PARCEL NUMBER	PROPERTY LOCATION & CLASS	ASSESSMENT	EXEMPTION CODE-----	COUNTY-----	TOWN-----	SCHOOL
CURRENT OWNERS NAME	SCHOOL DISTRICT	LAND	TAX DESCRIPTION	TAXABLE VALUE		ACCOUNT NO.
CURRENT OWNERS ADDRESS	PARCEL SIZE/GRID COORD	TOTAL	SPECIAL DISTRICTS			

76.004-4-39	49 Keener Rd			76.004-4-39		*****
Dumont Chris	323 Vacant rural		COUNTY TAXABLE VALUE	6,400		1- 11- 6
Dumont Theresa	Potsdam 2 407402	6,400	TOWN TAXABLE VALUE	6,400		
PO Box 277	FRNT 102.00 DPTH 150.00	6,400	SCHOOL TAXABLE VALUE	6,400		
Hannawa Falls, NY 13647	EAST-0336172 NRTH-1682797		FD032 Pierrepont Fire Prot	6,400 TO M		
	DEED BOOK 1999 PG-22146		LT025 Hannawa Light	6,400 TO M		
	FULL MARKET VALUE	7,574				

76.004-4-41	Keener Rd			76.004-4-41		*****
Dumont Chris	323 Vacant rural		COUNTY TAXABLE VALUE	5,000		
Dumont Theresa	Potsdam 2 407402	5,000	TOWN TAXABLE VALUE	5,000		
PO Box 277	Vacant	5,000	SCHOOL TAXABLE VALUE	5,000		
Hannawa Falls, NY 13647	FRNT 120.00 DPTH 150.00		FD032 Pierrepont Fire Prot	5,000 TO M		
	EAST-0336281 NRTH-1682801		LT025 Hannawa Light	5,000 TO M		
	DEED BOOK 2012 PG-17792					
	FULL MARKET VALUE	5,917				

76.004-4-42	Root Rd			76.004-4-42		*****
Heindl Joseph	314 Rural vac<10		COUNTY TAXABLE VALUE	600		
PO Box 747	Potsdam 2 407402	600	TOWN TAXABLE VALUE	600		
Potsdam, NY 13676-0747	60x120x120	600	SCHOOL TAXABLE VALUE	600		
	FRNT 210.00 DPTH		FD032 Pierrepont Fire Prot	600 TO M		
	ACRES 0.08		LT025 Hannawa Light	600 TO M		
	EAST-0329337 NRTH-1681720					
	DEED BOOK 2013 PG-17023					
	FULL MARKET VALUE	710				

76.004-4-43.1	CR 59			76.004-4-43.1		*****
Collins Gary P	312 Vac w/imprv		COUNTY TAXABLE VALUE	50,000		1-15-11.131
PO Box 317	Potsdam 2 407402	15,600	TOWN TAXABLE VALUE	50,000		
Hannawa Falls, NY 13647	2010/8697 50' R.O.W.	50,000	SCHOOL TAXABLE VALUE	50,000		
	FRNT 295.00 DPTH		FD032 Pierrepont Fire Prot	50,000 TO M		
	ACRES 3.50		LT025 Hannawa Light	50,000 TO M		
	EAST-0331901 NRTH-1683131					
	DEED BOOK 2005 PG-18936					
	FULL MARKET VALUE	59,172				

76.004-4-43.3	Parmenter Rd			76.004-4-43.3		*****
Collins Gary P	323 Vacant rural		COUNTY TAXABLE VALUE	2,200		
PO Box 317	Potsdam 2 407402	2,200	TOWN TAXABLE VALUE	2,200		
Hannawa Falls, NY 13647-0317	Isolated parcel	2,200	SCHOOL TAXABLE VALUE	2,200		
	FRNT 136.00 DPTH		FD032 Pierrepont Fire Prot	2,200 TO M		
	ACRES 5.60		LT025 Hannawa Light	2,200 TO M		
	EAST-0331365 NRTH-1682261					
	FULL MARKET VALUE	2,604				

STATE OF NEW YORK
 COUNTY - St Lawrence
 TOWN - Pierrepont
 SWIS - 407000

2 0 1 6 T E N T A T I V E A S S E S S M E N T R O L L
 T A X A B L E SECTION OF THE ROLL - 1
 TAX MAP NUMBER SEQUENCE
 UNIFORM PERCENT OF VALUE IS 084.50

PAGE 13
 VALUATION DATE-JUL 01, 2015
 TAXABLE STATUS DATE-MAR 01, 2016

TAX MAP PARCEL NUMBER	PROPERTY LOCATION & CLASS	ASSESSMENT	EXEMPTION CODE	COUNTY	TOWN	SCHOOL	ACCOUNT NO.
CURRENT OWNERS NAME	SCHOOL DISTRICT	LAND	TAX DESCRIPTION	TAXABLE VALUE			
CURRENT OWNERS ADDRESS	PARCEL SIZE/GRID COORD	TOTAL	SPECIAL DISTRICTS				

76.004-4-44	115 CR 59 210 1 Family Res		Basic Star 41854	0	0	25,650	
Eggleston Michael L	Potsdam 2 407402	8,700	COUNTY TAXABLE VALUE	68,700			
Green-Eggleston Liane	Burnett survey 3/06	68,700	TOWN TAXABLE VALUE	68,700			
115 County Route 59	2.146A(S)		SCHOOL TAXABLE VALUE	43,050			
Potsdam, NY 13676	FRNT 219.00 DPTH		FD032 Pierrepont Fire Prot	68,700	TO M		
	ACRES 2.10 BANK8888869		LT025 Hannawa Light	68,700	TO M		
	EAST-0332091 NRTH-1683361						
	DEED BOOK 2007 PG-17586						
	FULL MARKET VALUE	81,302					

76.004-5-1	5890 SH 56 652 Govt bldgs		COUNTY TAXABLE VALUE	40,000		1- 22-13	
Rexford Mary B	Potsdam 2 407402	13,300	TOWN TAXABLE VALUE	40,000			
30 Sullivan Dr Apt 114	Also 1007' RF on Church S	40,000	SCHOOL TAXABLE VALUE	40,000			
Canton, NY 13617	23.35 Ar		FD032 Pierrepont Fire Prot	40,000	TO M		
	FRNT 290.00 DPTH		LT025 Hannawa Light	40,000	TO M		
	ACRES 22.00						
	EAST-0334873 NRTH-0168916						
	DEED BOOK 2012 PG-10719						
	FULL MARKET VALUE	47,337					

76.004-5-3	Church Rd 314 Rural vac<10		COUNTY TAXABLE VALUE	4,500		1- 36- 6	
Rovers Christian M	Potsdam 2 407402	4,500	TOWN TAXABLE VALUE	4,500			
PO Box 12	264x330 2Ar Vac Land	4,500	SCHOOL TAXABLE VALUE	4,500			
Hannawa Falls, NY 13647	ACRES 2.00		FD032 Pierrepont Fire Prot	4,500	TO M		
	EAST-0335844 NRTH-1681110		LT025 Hannawa Light	4,500	TO M		
	DEED BOOK 1115 PG-840						
	FULL MARKET VALUE	5,325					

STATE OF NEW YORK
 COUNTY - St Lawrence
 TOWN - Pierrepont
 SWIS - 407000

2 0 1 6 T E N T A T I V E A S S E S S M E N T R O L L
 T A X A B L E S E C T I O N O F T H E R O L L - 1
 M A P S E C T I O N - 076
 S U B - S E C T I O N - 004
 U N I F O R M P E R C E N T O F V A L U E I S 084.50

PAGE 14
 VALUATION DATE-JUL 01, 2015
 TAXABLE STATUS DATE-MAR 01, 2016
 RPS150/V04/L015
 CURRENT DATE 4/22/2016

*** S P E C I A L D I S T R I C T S U M M A R Y ***

CODE	DISTRICT NAME	TOTAL PARCELS	EXTENSION TYPE	EXTENSION VALUE	AD VALOREM VALUE	EXEMPT AMOUNT	TAXABLE VALUE
FD032	Pierrepont Fir	57	TOTAL M		3771,100		3771,100
LT025	Hannawa Light	55	TOTAL M		3754,700		3754,700

*** S C H O O L D I S T R I C T S U M M A R Y ***

CODE	DISTRICT NAME	TOTAL PARCELS	ASSESSED LAND	ASSESSED TOTAL	EXEMPT AMOUNT	TOTAL TAXABLE	STAR AMOUNT	STAR TAXABLE
407402	Potsdam 2	57	550,700	3771,100	82,000	3689,100	971,800	2717,300
	S U B - T O T A L	57	550,700	3771,100	82,000	3689,100	971,800	2717,300
	T O T A L	57	550,700	3771,100	82,000	3689,100	971,800	2717,300

*** S Y S T E M C O D E S S U M M A R Y ***

NO SYSTEM EXEMPTIONS AT THIS LEVEL

*** E X E M P T I O N S U M M A R Y ***

CODE	DESCRIPTION	TOTAL PARCELS	COUNTY	TOWN	SCHOOL
41003	Vet Chg of	1		19,237	
41112	Vet Pro Ra	1	22,275		
41131	VET COM CT	5	85,500	85,500	
41162	CW_15_VET/	1	10,260		
41800	Aged - All	1	73,450	73,450	82,000
41834	Enhanced S	9			418,150
41854	Basic Star	21			553,650
	T O T A L	39	191,485	178,187	1053,800

STATE OF NEW YORK
COUNTY - St Lawrence
TOWN - Pierrepont
SWIS - 407000

2 0 1 6 T E N T A T I V E A S S E S S M E N T R O L L
T A X A B L E S E C T I O N O F T H E R O L L - 1
M A P S E C T I O N - 0 7 6
S U B - S E C T I O N - 0 0 4
UNIFORM PERCENT OF VALUE IS 084.50

PAGE 15
VALUATION DATE-JUL 01, 2015
TAXABLE STATUS DATE-MAR 01, 2016
RPS150/V04/L015
CURRENT DATE 4/22/2016

*** G R A N D T O T A L S ***

ROLL SEC	DESCRIPTION	TOTAL PARCELS	ASSESSED LAND	ASSESSED TOTAL	TAXABLE COUNTY	TAXABLE TOWN	TAXABLE SCHOOL	STAR TAXABLE
1	TAXABLE	57	550,700	3771,100	3579,615	3592,913	3689,100	2717,300

STATE OF NEW YORK
COUNTY - St Lawrence
TOWN - Pierrepont
SWIS - 407000

2 0 1 6 T E N T A T I V E A S S E S S M E N T R O L L
T A X A B L E SECTION OF THE ROLL - 1
TAX MAP NUMBER SEQUENCE
UNIFORM PERCENT OF VALUE IS 084.50

PAGE 16
VALUATION DATE-JUL 01, 2015
TAXABLE STATUS DATE-MAR 01, 2016

TAX MAP PARCEL NUMBER	PROPERTY LOCATION & CLASS	ASSESSMENT	EXEMPTION CODE	COUNTY	TOWN	SCHOOL
CURRENT OWNERS NAME	SCHOOL DISTRICT	LAND	TAX DESCRIPTION	TAXABLE VALUE		
CURRENT OWNERS ADDRESS	PARCEL SIZE/GRID COORD	TOTAL	SPECIAL DISTRICTS	ACCOUNT NO.		
***** 76.076-1-1 *****						
5965 SH 56						1- 26-16
76.076-1-1	210 1 Family Res		Basic Star 41854	0	0	25,650
Goliber Brittany	Potsdam 2 407402	8,500	COUNTY TAXABLE VALUE	75,000		
Lindsey Matthew	208x156x200x100	75,000	TOWN TAXABLE VALUE	75,000		
% Brittany Goliber	FRNT 208.00 DPTH		SCHOOL TAXABLE VALUE	49,350		
5965 State Highway 56	ACRES 0.59		FD032 Pierrepont Fire Prot	75,000	TO M	
Potsdam, NY 13676	EAST-0335655 NRTH-1683136		LT025 Hannawa Light	75,000	TO M	
	DEED BOOK 2010 PG-9757					
	FULL MARKET VALUE	88,757				
***** 76.076-1-2 *****						
5958 SH 56						1- 52- 1
76.076-1-2	432 Gas station		COUNTY TAXABLE VALUE	500		
Rouselle Donald H	Potsdam 2 407402	500	TOWN TAXABLE VALUE	500		
PO Box 41	Plot checked 2/14/07	500	SCHOOL TAXABLE VALUE	500		
Potsdam, NY 13676	182x77x162x83x105 .5R		FD032 Pierrepont Fire Prot	500	TO M	
	FRNT 182.00 DPTH		LT025 Hannawa Light	500	TO M	
	ACRES 0.55					
	EAST-0335797 NRTH-1682972					
	DEED BOOK 1030 PG-00153					
	FULL MARKET VALUE	592				
***** 76.076-1-3.1 *****						
7 Birch Rd						1- 76- 3.1
76.076-1-3.1	210 1 Family Res		Basic Star 41854	0	0	25,650
Goliber James Michael	Potsdam 2 407402	6,700	COUNTY TAXABLE VALUE	59,000		
Goliber Sandra	95x90x69x64x204 Res 1	59,000	TOWN TAXABLE VALUE	59,000		
PO Box 396	FRNT 95.00 DPTH		SCHOOL TAXABLE VALUE	33,350		
Hannawa Falls, NY 13647	ACRES 0.50		FD032 Pierrepont Fire Prot	59,000	TO M	
	EAST-0335791 NRTH-1682805		LT025 Hannawa Light	59,000	TO M	
	DEED BOOK 1021 PG-01028					
	FULL MARKET VALUE	69,822				
***** 76.076-1-3.2 *****						
5954 SH 56						1- 76- 3.2
76.076-1-3.2	210 1 Family Res		Aged - Tow 41803	0	27,500	0
Ashlaw Yvonne	Potsdam 2 407402	5,900	Aged - Co 41805	24,750	0	24,750
5954 State Highway 56	143x105x83x11x240x58 Res	55,000	Enhanced S 41834	0	0	30,250
Potsdam, NY 13676	FRNT 143.00 DPTH 105.00		COUNTY TAXABLE VALUE	30,250		
	ACRES 0.25		TOWN TAXABLE VALUE	27,500		
	EAST-0335710 NRTH-1682840		SCHOOL TAXABLE VALUE	0		
	DEED BOOK 1999 PG-11576		FD032 Pierrepont Fire Prot	55,000	TO M	
	FULL MARKET VALUE	65,089	LT025 Hannawa Light	55,000	TO M	

STATE OF NEW YORK
 COUNTY - St Lawrence
 TOWN - Pierrepont
 SWIS - 407000

2 0 1 6 T E N T A T I V E A S S E S S M E N T R O L L
 T A X A B L E SECTION OF THE ROLL - 1
 TAX MAP NUMBER SEQUENCE
 UNIFORM PERCENT OF VALUE IS 084.50

TAX MAP PARCEL NUMBER	PROPERTY LOCATION & CLASS	ASSESSMENT	EXEMPTION CODE-----	COUNTY-----	TOWN-----	SCHOOL
CURRENT OWNERS NAME	SCHOOL DISTRICT	LAND	TAX DESCRIPTION	TAXABLE VALUE		ACCOUNT NO.
CURRENT OWNERS ADDRESS	PARCEL SIZE/GRID COORD	TOTAL	SPECIAL DISTRICTS			

76.076-1-4	3 Birch Rd			76.076-1-4		1- 17-11
Shea Schyler J	425 Bar		COUNTY TAXABLE VALUE	90,000		
5254 State Highway 56	Potsdam 2 407402	8,500	TOWN TAXABLE VALUE	90,000		
Colton, NY 13625	390x122x69x90xi Bar	90,000	SCHOOL TAXABLE VALUE	90,000		
	FRNT 390.00 DPTH 122.00		FD032 Pierrepont Fire Prot	90,000 TO M		
	ACRES 1.80		LT025 Hannawa Light	90,000 TO M		
	EAST-0335722 NRTH-1682644					
	DEED BOOK 2008 PG-2985					
	FULL MARKET VALUE	106,509				

76.076-1-5	30 Keener Rd			76.076-1-5		1- 53- 3
Mellan Thomas T	210 1 Family Res		Enhanced S 41834	0	0	36,000
30 Keener Rd	Potsdam 2 407402	7,200	COUNTY TAXABLE VALUE	36,000		
Potsdam, NY 13676	167x264x52x238 1 Fam Res	36,000	TOWN TAXABLE VALUE	36,000		
	FRNT 167.00 DPTH 238.00		SCHOOL TAXABLE VALUE	0		
	BANK8888869		FD032 Pierrepont Fire Prot	36,000 TO M		
	EAST-0335851 NRTH-1682402		LT025 Hannawa Light	36,000 TO M		
	DEED BOOK 2015 PG-9972					
	FULL MARKET VALUE	42,604				

76.076-1-6	22 Keener Rd			76.076-1-6		1- 42- 7
Countryman Richard J	270 Mfg housing		Basic Star 41854	0	0	25,650
Countryman Cheryl A	Potsdam 2 407402	10,200	COUNTY TAXABLE VALUE	29,000		
PO Box 455	200x238x200x238	29,000	TOWN TAXABLE VALUE	29,000		
Hannawa Falls, NY 13647	FRNT 200.00 DPTH 238.00		SCHOOL TAXABLE VALUE	3,350		
	ACRES 1.10		FD032 Pierrepont Fire Prot	29,000 TO M		
	EAST-0335725 NRTH-1682344		LT025 Hannawa Light	29,000 TO M		
	DEED BOOK 2012 PG-20015					
	FULL MARKET VALUE	34,320				

76.076-1-7	18 Keener Rd			76.076-1-7		1- 30-12
Thornton Shawn M	210 1 Family Res		Basic Star 41854	0	0	25,650
18 Keener Rd	Potsdam 2 407402	7,500	COUNTY TAXABLE VALUE	55,500		
Hannawa Falls, NY 13647	100x238	55,500	TOWN TAXABLE VALUE	55,500		
	FRNT 100.00 DPTH 238.00		SCHOOL TAXABLE VALUE	29,850		
	ACRES 0.55 BANK8888869		FD032 Pierrepont Fire Prot	55,500 TO M		
	EAST-0335587 NRTH-1682258		LT025 Hannawa Light	55,500 TO M		
	DEED BOOK 2004 PG-22914					
	FULL MARKET VALUE	65,680				

76.076-1-8	14 Keener Rd			76.076-1-8		1- 33- 6
Mellan Thomas T	311 Res vac land		COUNTY TAXABLE VALUE	5,000		
127 Market St	Potsdam 2 407402	5,000	TOWN TAXABLE VALUE	5,000		
Potsdam, NY 13676	Sold To Valerie Siverls	5,000	SCHOOL TAXABLE VALUE	5,000		
	100x238		FD032 Pierrepont Fire Prot	5,000 TO M		
	FRNT 100.00 DPTH 238.00		LT025 Hannawa Light	5,000 TO M		
	ACRES 0.55 BANK8888869					
	EAST-0335496 NRTH-1682206					
	DEED BOOK 2012 PG-19505					
	FULL MARKET VALUE	5,917				



STATE OF NEW YORK
COUNTY - St Lawrence
TOWN - Pierrepont
SWIS - 407000

2 0 1 6 T E N T A T I V E A S S E S S M E N T R O L L
T A X A B L E SECTION OF THE ROLL - 1
TAX MAP NUMBER SEQUENCE
UNIFORM PERCENT OF VALUE IS 084.50

PAGE 18
VALUATION DATE-JUL 01, 2015
TAXABLE STATUS DATE-MAR 01, 2016

TAX MAP PARCEL NUMBER	PROPERTY LOCATION & CLASS	ASSESSMENT	EXEMPTION CODE-----	COUNTY-----	TOWN-----	SCHOOL
CURRENT OWNERS NAME	SCHOOL DISTRICT	LAND	TAX DESCRIPTION	TAXABLE VALUE		
CURRENT OWNERS ADDRESS	PARCEL SIZE/GRID COORD	TOTAL	SPECIAL DISTRICTS			ACCOUNT NO.

76.076-1-9	10 Keener Rd			76.076-1-9		*****
Mellan Thomas T	210 1 Family Res		COUNTY TAXABLE VALUE	61,000		1- 33- 5
127 Market St	Potsdam 2 407402	7,100	TOWN TAXABLE VALUE	61,000		
Potsdam, NY 13676	Sold To Valerie Siverls	61,000	SCHOOL TAXABLE VALUE	61,000		
	100x238 Res		FD032 Pierrepont Fire Prot	61,000 TO M		
	FRNT 100.00 DPTH 238.00		LT025 Hannawa Light	61,000 TO M		
	BANK8888869					
	EAST-0335412 NRTH-1682153					
	DEED BOOK 2012 PG-19505					
	FULL MARKET VALUE	72,189				

76.076-1-10	2 Keener Rd			76.076-1-10		*****
Bercume Jami E	210 1 Family Res		Basic Star 41854	0	0	1- 58-14
Bercume Sean G	Potsdam 2 407402	10,300	COUNTY TAXABLE VALUE	45,000		25,650
2 Keener Rd	225x238 Res	45,000	TOWN TAXABLE VALUE	45,000		
Potsdam, NY 13676	FRNT 225.00 DPTH 238.00		SCHOOL TAXABLE VALUE	19,350		
	ACRES 1.20		FD032 Pierrepont Fire Prot	45,000 TO M		
	EAST-0335256 NRTH-1682073		LT025 Hannawa Light	45,000 TO M		
	DEED BOOK 2000 PG-23882					
	FULL MARKET VALUE	53,254				

76.076-1-11	5916 SH 56			76.076-1-11		*****
Hennessey Kevin P	210 1 Family Res		Basic Star 41854	0	0	1- 27- 7
PO Box 372	Potsdam 2 407402	9,500	COUNTY TAXABLE VALUE	76,000		25,650
Hannawa Falls, NY 13647	165x238 Res	76,000	TOWN TAXABLE VALUE	76,000		
	FRNT 165.00 DPTH 238.00		SCHOOL TAXABLE VALUE	50,350		
	ACRES 1.00		FD032 Pierrepont Fire Prot	76,000 TO M		
	EAST-0335103 NRTH-1681972		LT025 Hannawa Light	76,000 TO M		
	DEED BOOK 2000 PG-8242					
	FULL MARKET VALUE	89,941				

76.076-1-12	5909 SH 56			76.076-1-12		*****
Scanlon Lawrence	210 1 Family Res		Basic Star 41854	0	0	1- 58-13
Scanlon Marilyn	Potsdam 2 407402	10,300	COUNTY TAXABLE VALUE	160,000		25,650
PO Box 109	Res & 28X40 Det Gar	160,000	TOWN TAXABLE VALUE	160,000		
Potsdam, NY 13676-0109	270x190x342x200		SCHOOL TAXABLE VALUE	134,350		
	FRNT 270.00 DPTH 198.00		FD032 Pierrepont Fire Prot	160,000 TO M		
	ACRES 1.30		LT025 Hannawa Light	160,000 TO M		
	EAST-0334799 NRTH-1682116					
	DEED BOOK 746 PG-00463					
	FULL MARKET VALUE	189,349				

STATE OF NEW YORK
 COUNTY - St Lawrence
 TOWN - Pierrepont
 SWIS - 407000

2 0 1 6 T E N T A T I V E A S S E S S M E N T R O L L
 T A X A B L E SECTION OF THE ROLL - 1
 TAX MAP NUMBER SEQUENCE
 UNIFORM PERCENT OF VALUE IS 084.50

PAGE 19
 VALUATION DATE-JUL 01, 2015
 TAXABLE STATUS DATE-MAR 01, 2016

TAX MAP PARCEL NUMBER	PROPERTY LOCATION & CLASS	ASSESSMENT	EXEMPTION CODE-----	COUNTY-----	TOWN-----	SCHOOL
CURRENT OWNERS NAME	SCHOOL DISTRICT	LAND	TAX DESCRIPTION	TAXABLE VALUE		
CURRENT OWNERS ADDRESS	PARCEL SIZE/GRID COORD	TOTAL	SPECIAL DISTRICTS	ACCOUNT NO.		

76.076-1-13	5921 SH 56			76.076-1-13		*****
Manfred Donald J & William	220 2 Family Res		COUNTY TAXABLE VALUE			1- 43-11
Presler Mary L	Potsdam 2 407402	6,800	TOWN TAXABLE VALUE			
% Donald J Manfred	400x280x220x218	80,000	SCHOOL TAXABLE VALUE			
PO Box 329	ACRES 1.70		FD032 Pierrepont Fire Prot		80,000 TO M	
Massena, NY 13662-0329	EAST-0335067 NRTH-1682322		LT025 Hannawa Light		80,000 TO M	
	DEED BOOK 2001 PG-2931					
	FULL MARKET VALUE	94,675				

76.076-1-15.1	5937 SH 56			76.076-1-15.1		*****
Robar Frederick D Sr	230 3 Family Res		COUNTY TAXABLE VALUE			1- 56-14
731 South Canton Rd	Potsdam 2 407402	5,900	TOWN TAXABLE VALUE			
Potsdam, NY 13676	Multi-Fam-Rental Dwelling	75,000	SCHOOL TAXABLE VALUE			
	50x60x49x248x115x388		FD032 Pierrepont Fire Prot		75,000 TO M	
	FRNT 50.00 DPTH		LT025 Hannawa Light		75,000 TO M	
	ACRES 0.72					
	EAST-0335033 NRTH-1682709					
	DEED BOOK 1103 PG-255					
	FULL MARKET VALUE	88,757				

76.076-1-17.1	5939 SH 56			76.076-1-17.1		*****
Deon Shawn F	210 1 Family Res		COUNTY TAXABLE VALUE			1- 75- 5
Deon Serena M	Potsdam 2 407402	4,500	TOWN TAXABLE VALUE			
PO Box 45	50x218x50x220 1 Fam Res	40,000	SCHOOL TAXABLE VALUE			
Hannawa Falls, NY 13647	FRNT 50.00 DPTH 219.00		FD032 Pierrepont Fire Prot		40,000 TO M	
	ACRES 0.25 BANK88888830		LT025 Hannawa Light		40,000 TO M	
	EAST-0335311 NRTH-1682588					
	DEED BOOK 1104 PG-496					
	FULL MARKET VALUE	47,337				

76.076-1-18.1	5935 SH 56			76.076-1-18.1		*****
Peets Frederick C	210 1 Family Res		Vet Chg of 41003		0	11,542 0
PO Box 83	Potsdam 2 407402	10,700	Vet Pro Ra 41112		13,667	0 0
Hannawa Falls, NY 13647	1017/703 & 1071/153 &	73,500	Enhanced S 41834		0	0 55,830
	910/1030		COUNTY TAXABLE VALUE		59,833	
	ACRES 2.10		TOWN TAXABLE VALUE		61,958	
	EAST-0335135 NRTH-1682548		SCHOOL TAXABLE VALUE		17,670	
	DEED BOOK 2006 PG-14793		FD032 Pierrepont Fire Prot		73,500 TO M	
	FULL MARKET VALUE	86,982	LT025 Hannawa Light		73,500 TO M	

STATE OF NEW YORK
 COUNTY - St Lawrence
 TOWN - Pierrepont
 SWIS - 407000

2 0 1 6 T E N T A T I V E A S S E S S M E N T R O L L
 T A X A B L E SECTION OF THE ROLL - 1
 TAX MAP NUMBER SEQUENCE
 UNIFORM PERCENT OF VALUE IS 084.50

PAGE 20
 VALUATION DATE-JUL 01, 2015
 TAXABLE STATUS DATE-MAR 01, 2016

TAX MAP PARCEL NUMBER	PROPERTY LOCATION & CLASS	ASSESSMENT	EXEMPTION CODE-----	COUNTY-----	TOWN-----	SCHOOL
CURRENT OWNERS NAME	SCHOOL DISTRICT	LAND	TAX DESCRIPTION	TAXABLE VALUE	ACCOUNT NO.	
CURRENT OWNERS ADDRESS	PARCEL SIZE/GRID COORD	TOTAL	SPECIAL DISTRICTS			

76.076-1-19	5945 SH 56			76.076-1-19	*****	
Govostis Christine E	210 1 Family Res		Basic Star 41854	0	0	25,650
PO Box 315	Potsdam 2 407402	9,400	COUNTY TAXABLE VALUE	97,500		
Hannawa Falls, NY 13647-0315	200x181x200x160 1 Fam Res	97,500	TOWN TAXABLE VALUE	97,500		
	FRNT 200.00 DPTH 170.00		SCHOOL TAXABLE VALUE	71,850		
	ACRES 0.78 BANK8888830		FD032 Pierrepont Fire Prot	97,500 TO M		
	EAST-0335409 NRTH-1682688		LT025 Hannawa Light	97,500 TO M		
	DEED BOOK 2014 PG-3096					
	FULL MARKET VALUE	115,385				

76.076-1-20	5953 SH 56			76.076-1-20	*****	
Anderson-Howe Lydia E	210 1 Family Res		Basic Star 41854	0	0	25,650
5953 State Highway 56	Potsdam 2 407402	7,000	COUNTY TAXABLE VALUE	83,000		
Potsdam, NY 13676	115x160x148x138 1 Fam Res	83,000	TOWN TAXABLE VALUE	83,000		
	FRNT 115.00 DPTH 149.00		SCHOOL TAXABLE VALUE	57,350		
	ACRES 0.45 BANK8888830		FD032 Pierrepont Fire Prot	83,000 TO M		
	EAST-0335496 NRTH-1682821		LT025 Hannawa Light	83,000 TO M		
	DEED BOOK 2012 PG-8863					
	FULL MARKET VALUE	98,225				

76.076-1-21	5955 SH 56			76.076-1-21	*****	
Sussman Janet	210 1 Family Res		Basic Star 41854	0	0	25,650
5955 State Highway 56	Potsdam 2 407402	13,200	COUNTY TAXABLE VALUE	173,500		
Potsdam, NY 13676	2 Story	173,500	TOWN TAXABLE VALUE	173,500		
	1 Fam Res & Business Shop		SCHOOL TAXABLE VALUE	147,850		
	ACRES 7.20		FD032 Pierrepont Fire Prot	173,500 TO M		
	EAST-0335218 NRTH-1683011		LT025 Hannawa Light	173,500 TO M		
	DEED BOOK 2012 PG-8887					
	FULL MARKET VALUE	205,325				

76.076-1-22	5971 SH 56			76.076-1-22	*****	
Fayette Chad P	210 1 Family Res		Basic Star 41854	0	0	25,650
Fayette Beth A	Potsdam 2 407402	11,200	COUNTY TAXABLE VALUE	108,000		
PO Box 456	Residence & Garage	108,000	TOWN TAXABLE VALUE	108,000		
Hannawa Falls, NY 13647	ACRES 3.20		SCHOOL TAXABLE VALUE	82,350		
	EAST-0335543 NRTH-1683332		FD032 Pierrepont Fire Prot	108,000 TO M		
	DEED BOOK 2001 PG-1391		LT025 Hannawa Light	108,000 TO M		
	FULL MARKET VALUE	127,811				

76.076-1-23	14 Birch Rd			76.076-1-23	*****	
Randall Steven E	270 Mfg housing		COUNTY TAXABLE VALUE	34,500		1- 75- 9
332 County Route 59	Potsdam 2 407402	7,100	TOWN TAXABLE VALUE	34,500		
Potsdam, NY 13676	FRNT 100.00 DPTH 209.00	34,500	SCHOOL TAXABLE VALUE	34,500		
	ACRES 0.48		FD032 Pierrepont Fire Prot	34,500 TO M		
	EAST-0336003 NRTH-1683004		LT025 Hannawa Light	34,500 TO M		
	DEED BOOK 2008 PG-19554					
	FULL MARKET VALUE	40,828				

STATE OF NEW YORK
 COUNTY - St Lawrence
 TOWN - Pierrepont
 SWIS - 407000

2 0 1 6 T E N T A T I V E A S S E S S M E N T R O L L
 T A X A B L E SECTION OF THE ROLL - 1
 TAX MAP NUMBER SEQUENCE
 UNIFORM PERCENT OF VALUE IS 084.50

PAGE 21
 VALUATION DATE-JUL 01, 2015
 TAXABLE STATUS DATE-MAR 01, 2016

TAX MAP PARCEL NUMBER	PROPERTY LOCATION & CLASS	ASSESSMENT	EXEMPTION CODE-----	COUNTY-----	TOWN-----	SCHOOL
CURRENT OWNERS NAME	SCHOOL DISTRICT	LAND	TAX DESCRIPTION	TAXABLE VALUE		
CURRENT OWNERS ADDRESS	PARCEL SIZE/GRID COORD	TOTAL	SPECIAL DISTRICTS	ACCOUNT NO.		
***** 76.076-1-24 *****						
10 Birch Rd					1-	7- 8
76.076-1-24	210 1 Family Res		VET COM CT 41131	17,100	17,100	0
Boyea Michael S	Potsdam 2 407402	10,000	Enhanced S 41834	0	0	55,830
PO Box 181	FRNT 194.00 DPTH 209.00	74,000	COUNTY TAXABLE VALUE	56,900		
Hannawa Falls, NY 13647	ACRES 0.93		TOWN TAXABLE VALUE	56,900		
	EAST-0336026 NRTH-1682853		SCHOOL TAXABLE VALUE	18,170		
	DEED BOOK 1999 PG-14509		FD032 Pierrepont Fire Prot	74,000	TO M	
	FULL MARKET VALUE	87,574	LT025 Hannawa Light	74,000	TO M	
***** 76.076-1-25 *****						
2 Birch Rd					1-	48- 10.1
76.076-1-25	210 1 Family Res		Basic Star 41854	0	0	25,650
Gilbert Isaac	Potsdam 2 407402	8,800	COUNTY TAXABLE VALUE	51,500		
Gilbert Hope	135x234x115x235	51,500	TOWN TAXABLE VALUE	51,500		
PO Box 364	FRNT 135.00 DPTH 235.00		SCHOOL TAXABLE VALUE	25,850		
Hannawa Falls, NY 13647	EAST-0336020 NRTH-1682701		FD032 Pierrepont Fire Prot	51,500	TO M	
	DEED BOOK 1038 PG-00478		LT025 Hannawa Light	51,500	TO M	
	FULL MARKET VALUE	60,947				

STATE OF NEW YORK
 COUNTY - St Lawrence
 TOWN - Pierrepont
 SWIS - 407000

2 0 1 6 T E N T A T I V E A S S E S S M E N T R O L L
 T A X A B L E S E C T I O N O F T H E R O L L - 1
 M A P S E C T I O N - 076
 S U B - S E C T I O N - 076
 U N I F O R M P E R C E N T O F V A L U E I S 084.50

PAGE 22
 VALUATION DATE-JUL 01, 2015
 TAXABLE STATUS DATE-MAR 01, 2016
 RPS150/V04/L015
 CURRENT DATE 4/22/2016

*** S P E C I A L D I S T R I C T S U M M A R Y ***

CODE	DISTRICT NAME	TOTAL PARCELS	EXTENSION TYPE	EXTENSION VALUE	AD VALOREM VALUE	EXEMPT AMOUNT	TAXABLE VALUE
FD032	Pierrepont Fir	24	TOTAL M		1637,500		1637,500
LT025	Hannawa Light	24	TOTAL M		1637,500		1637,500

*** S C H O O L D I S T R I C T S U M M A R Y ***

CODE	DISTRICT NAME	TOTAL PARCELS	ASSESSED LAND	ASSESSED TOTAL	EXEMPT AMOUNT	TOTAL TAXABLE	STAR AMOUNT	STAR TAXABLE
407402	Potsdam 2	24	191,800	1637,500	24,750	1612,750	485,710	1127,040
	S U B - T O T A L	24	191,800	1637,500	24,750	1612,750	485,710	1127,040
	T O T A L	24	191,800	1637,500	24,750	1612,750	485,710	1127,040

*** S Y S T E M C O D E S S U M M A R Y ***

NO SYSTEM EXEMPTIONS AT THIS LEVEL

*** E X E M P T I O N S U M M A R Y ***

CODE	DESCRIPTION	TOTAL PARCELS	COUNTY	TOWN	SCHOOL
41003	Vet Chg of	1		11,542	
41112	Vet Pro Ra	1	13,667		
41131	VET COM CT	1	17,100	17,100	
41803	Aged - Tow	1		27,500	
41805	Aged - Co	1	24,750		24,750
41834	Enhanced S	4			177,910
41854	Basic Star	12			307,800
	T O T A L	21	55,517	56,142	510,460

STATE OF NEW YORK
COUNTY - St Lawrence
TOWN - Pierrepont
SWIS - 407000

2 0 1 6 T E N T A T I V E A S S E S S M E N T R O L L
T A X A B L E S E C T I O N O F T H E R O L L - 1
M A P S E C T I O N - 0 7 6
S U B - S E C T I O N - 0 7 6
UNIFORM PERCENT OF VALUE IS 084.50

PAGE 23
VALUATION DATE-JUL 01, 2015
TAXABLE STATUS DATE-MAR 01, 2016
RPS150/V04/L015
CURRENT DATE 4/22/2016

*** G R A N D T O T A L S ***

ROLL SEC	DESCRIPTION	TOTAL PARCELS	ASSESSED LAND	ASSESSED TOTAL	TAXABLE COUNTY	TAXABLE TOWN	TAXABLE SCHOOL	STAR TAXABLE
1	TAXABLE	24	191,800	1637,500	1581,983	1581,358	1612,750	1127,040

STATE OF NEW YORK
 COUNTY - St Lawrence
 TOWN - Pierrepont
 SWIS - 407000

2 0 1 6 T E N T A T I V E A S S E S S M E N T R O L L
 T A X A B L E SECTION OF THE ROLL - 1
 TAX MAP NUMBER SEQUENCE
 UNIFORM PERCENT OF VALUE IS 084.50

PAGE 24
 VALUATION DATE-JUL 01, 2015
 TAXABLE STATUS DATE-MAR 01, 2016

TAX MAP PARCEL NUMBER	PROPERTY LOCATION & CLASS	ASSESSMENT	EXEMPTION CODE-----	COUNTY-----	TOWN-----	SCHOOL
CURRENT OWNERS NAME	SCHOOL DISTRICT	LAND	TAX DESCRIPTION	TAXABLE VALUE		ACCOUNT NO.
CURRENT OWNERS ADDRESS	PARCEL SIZE/GRID COORD	TOTAL	SPECIAL DISTRICTS			

76.083-1-1	2 Mill St 210 1 Family Res		Basic Star 41854	0	0	1- 53-10 25,650
Trejos George H	Potsdam 2 407402	11,500	COUNTY TAXABLE VALUE	97,000		
Trejos Rebecca A	.75 Ar Res	97,000	TOWN TAXABLE VALUE	97,000		
PO Box 321	ACRES 1.30		SCHOOL TAXABLE VALUE	71,350		
Hannawa Falls, NY 13647	EAST-0332273 NRTH-1681338		FD032 Pierrepont Fire Prot	97,000 TO M		
	DEED BOOK 1050 PG-00071		LT025 Hannawa Light	97,000 TO M		
	FULL MARKET VALUE	114,793				

76.083-1-2	26 CR 59 210 1 Family Res		Basic Star 41854	0	0	1- 74- 3 25,650
McCormick Danny D Sr.	Potsdam 2 407402	8,200	COUNTY TAXABLE VALUE	125,000		
McCormick Danny D II	FRNT 150.00 DPTH 150.00	125,000	TOWN TAXABLE VALUE	125,000		
26 County Route 59	EAST-0332215 NRTH-1681149		SCHOOL TAXABLE VALUE	99,350		
Potsdam, NY 13676	DEED BOOK 2008 PG-20412		FD032 Pierrepont Fire Prot	125,000 TO M		
	FULL MARKET VALUE	147,929	LT025 Hannawa Light	125,000 TO M		

76.083-1-3	22 Mill St 210 1 Family Res		Enhanced S 41834	0	0	1- 5- 1 55,830
Basham Henry	Potsdam 2 407402	8,200	COUNTY TAXABLE VALUE	84,800		
Basham Eileen	FRNT 145.00 DPTH 299.00	84,800	TOWN TAXABLE VALUE	84,800		
PO Box 112	BANK8888830		SCHOOL TAXABLE VALUE	28,970		
Hannawa Falls, NY 13647	EAST-0332430 NRTH-1681238		FD032 Pierrepont Fire Prot	84,800 TO M		
	DEED BOOK 725 PG-00531		LT025 Hannawa Light	84,800 TO M		
	FULL MARKET VALUE	100,355				

76.083-1-6	24 Mill St 270 Mfg housing		COUNTY TAXABLE VALUE	28,200		1- 61- 5
Bartlett John	Potsdam 2 407402	7,500	TOWN TAXABLE VALUE	28,200		
Bartlett Linda	Mobile Home W/2 Car Gar	28,200	SCHOOL TAXABLE VALUE	28,200		
65 Sparrowhawk Point Rd	130x150x135x150		FD032 Pierrepont Fire Prot	28,200 TO M		
Lisbon, NY 13658	FRNT 130.00 DPTH 150.00		LT025 Hannawa Light	28,200 TO M		
	EAST-0332480 NRTH-1681107					
	DEED BOOK 2004 PG-16811					
	FULL MARKET VALUE	33,373				

76.083-1-7	16C CR 59 270 Mfg housing		Basic Star 41854	0	0	1- 47- 7 20,000
Mitchell Kenneth	Potsdam 2 407402	3,900	COUNTY TAXABLE VALUE	20,000		
16C County Route 59	60x163x150	20,000	TOWN TAXABLE VALUE	20,000		
Potsdam, NY 13676	FRNT 60.00 DPTH 163.00		SCHOOL TAXABLE VALUE	0		
	EAST-0332405 NRTH-1681050		FD032 Pierrepont Fire Prot	20,000 TO M		
	DEED BOOK 870 PG-01060		LT025 Hannawa Light	20,000 TO M		
	FULL MARKET VALUE	23,669				

STATE OF NEW YORK
 COUNTY - St Lawrence
 TOWN - Pierrepont
 SWIS - 407000

2 0 1 6 T E N T A T I V E A S S E S S M E N T R O L L
 T A X A B L E SECTION OF THE ROLL - 1
 TAX MAP NUMBER SEQUENCE
 UNIFORM PERCENT OF VALUE IS 084.50

PAGE 25
 VALUATION DATE-JUL 01, 2015
 TAXABLE STATUS DATE-MAR 01, 2016

TAX MAP PARCEL NUMBER	PROPERTY LOCATION & CLASS	ASSESSMENT	EXEMPTION CODE	COUNTY	TOWN	SCHOOL
CURRENT OWNERS NAME	SCHOOL DISTRICT	LAND	TAX DESCRIPTION	TAXABLE VALUE		ACCOUNT NO.
CURRENT OWNERS ADDRESS	PARCEL SIZE/GRID COORD	TOTAL	SPECIAL DISTRICTS			

76.083-1-8	16 CR 59 270 Mfg housing		Basic Star 41854	0	0	20,000
Porter Marie A	Potsdam 2 407402	6,600	COUNTY TAXABLE VALUE	20,000		
PO Box 97	.50ar Trlr	20,000	TOWN TAXABLE VALUE	20,000		
Hannawa Falls, NY 13647	FRNT 100.00 DPTH 163.00		SCHOOL TAXABLE VALUE	0		
	EAST-0332340 NRTH-1681052		FD032 Pierrepont Fire Prot	20,000 TO M		
	DEED BOOK 1017 PG-00202		LT025 Hannawa Light	20,000 TO M		
	FULL MARKET VALUE	23,669				

76.083-1-9	16A CR 59 270 Mfg housing		Basic Star 41854	0	0	23,000
Monette Kathleen	Potsdam 2 407402	8,400	COUNTY TAXABLE VALUE	23,000		
PO Box 764	155x160x113x150 Trlr .5R	23,000	TOWN TAXABLE VALUE	23,000		
Potsdam, NY 13676	FRNT 155.00 DPTH 155.00		SCHOOL TAXABLE VALUE	0		
	EAST-0332218 NRTH-1681004		FD032 Pierrepont Fire Prot	23,000 TO M		
	DEED BOOK 1086 PG-243		LT025 Hannawa Light	23,000 TO M		
	FULL MARKET VALUE	27,219				

76.083-1-10	3 Main St 210 1 Family Res		VET WAR CT 41121	7,500	7,500	0
Gilbert Kevin M	Potsdam 2 407402	5,300	Basic Star 41854	0	0	25,650
Gilbert Kimberly A	.50 Ar	50,000	COUNTY TAXABLE VALUE	42,500		
PO Box 203	FRNT 74.00 DPTH 180.00		TOWN TAXABLE VALUE	42,500		
Hannawa Falls, NY 13647	EAST-0332181 NRTH-1680792		SCHOOL TAXABLE VALUE	24,350		
	DEED BOOK 1999 PG-18792		FD032 Pierrepont Fire Prot	50,000 TO M		
	FULL MARKET VALUE	59,172	LT025 Hannawa Light	50,000 TO M		

76.083-1-11	7 Main St 270 Mfg housing		Basic Star 41854	0	0	25,650
LaShomb John F Jr.	Potsdam 2 407402	4,500	COUNTY TAXABLE VALUE	28,500		
7 Main St	60x180x50x180 .5Ar	28,500	TOWN TAXABLE VALUE	28,500		
Potsdam, NY 13676-3609	FRNT 60.00 DPTH 180.00		SCHOOL TAXABLE VALUE	2,850		
	EAST-0332242 NRTH-1680800		FD032 Pierrepont Fire Prot	28,500 TO M		
	DEED BOOK 2012 PG-2437		LT025 Hannawa Light	28,500 TO M		
	FULL MARKET VALUE	33,728				

76.083-1-12	5799 SH 56 210 1 Family Res		VET COM CT 41131	15,000	15,000	0
Kain John	Potsdam 2 407402	8,000	VET DIS CT 41141	30,000	30,000	0
Kain Barbara	145x180x116x180 .59 Ar	60,000	Enhanced S 41834	0	0	55,830
PO Box 84	FRNT 145.00 DPTH 180.00		COUNTY TAXABLE VALUE	15,000		
Hannawa Falls, NY 13647	EAST-0332329 NRTH-1680827		TOWN TAXABLE VALUE	15,000		
	DEED BOOK 903 PG-00957		SCHOOL TAXABLE VALUE	4,170		
	FULL MARKET VALUE	71,006	FD032 Pierrepont Fire Prot	60,000 TO M		
			LT025 Hannawa Light	60,000 TO M		

STATE OF NEW YORK
 COUNTY - St Lawrence
 TOWN - Pierrepont
 SWIS - 407000

2 0 1 6 T E N T A T I V E A S S E S S M E N T R O L L
 T A X A B L E SECTION OF THE ROLL - 1
 TAX MAP NUMBER SEQUENCE
 UNIFORM PERCENT OF VALUE IS 084.50

PAGE 26
 VALUATION DATE-JUL 01, 2015
 TAXABLE STATUS DATE-MAR 01, 2016

TAX MAP PARCEL NUMBER	PROPERTY LOCATION & CLASS	ASSESSMENT	EXEMPTION CODE-----	COUNTY-----	TOWN-----	SCHOOL
CURRENT OWNERS NAME	SCHOOL DISTRICT	LAND	TAX DESCRIPTION	TAXABLE VALUE		ACCOUNT NO.
CURRENT OWNERS ADDRESS	PARCEL SIZE/GRID COORD	TOTAL	SPECIAL DISTRICTS			

76.083-1-13	5803 SH 56			76.083-1-13		*****
Lapointe Wayne Jr	270 Mfg housing		Basic Star 41854	0	0	25,650
Adams Barbara	Potsdam 2 407402	8,300	COUNTY TAXABLE VALUE	42,000		
PO Box 29	144x180x140x156 1.50 Ar	42,000	TOWN TAXABLE VALUE	42,000		
Hannawa Falls, NY 13647	FRNT 144.00 DPTH 168.00		SCHOOL TAXABLE VALUE	16,350		
	EAST-0332461 NRTH-1680853		FD032 Pierrepont Fire Prot	42,000 TO M		
	DEED BOOK 1998 PG-960		LT025 Hannawa Light	42,000 TO M		
	FULL MARKET VALUE	49,704				

76.083-1-14	5807 SH 56			76.083-1-14		*****
St Onge Charles W	311 Res vac land		COUNTY TAXABLE VALUE	8,600		1- 48- 3
St Onge Nancy J	Potsdam 2 407402	8,600	TOWN TAXABLE VALUE	8,600		
PO Box 145	170x156x144x147x22 .75Ar	8,600	SCHOOL TAXABLE VALUE	8,600		
Hannawa Falls, NY 13647	FRNT 170.00 DPTH 156.00		FD032 Pierrepont Fire Prot	8,600 TO M		
	EAST-0332610 NRTH-1680899		LT025 Hannawa Light	8,600 TO M		
	DEED BOOK 1106 PG-191					
	FULL MARKET VALUE	10,178				

76.083-1-15	5817 SH 56			76.083-1-15		*****
Brown Paul L	411 Apartment		COUNTY TAXABLE VALUE	81,000		1- 44- 8
5816 State Highway 56	Potsdam 2 407402	6,400	TOWN TAXABLE VALUE	81,000		
Potsdam, NY 13676	130xvar 1Ar 3 Fam Res	81,000	SCHOOL TAXABLE VALUE	81,000		
	FRNT 130.00 DPTH 180.00		FD032 Pierrepont Fire Prot	81,000 TO M		
	EAST-0332731 NRTH-1680955		LT025 Hannawa Light	81,000 TO M		
	DEED BOOK 2010 PG-15325					
	FULL MARKET VALUE	95,858				

76.083-1-16	5816 SH 56			76.083-1-16		*****
Brown Paul	210 1 Family Res - WTRFNT		Basic Star 41854	0	0	25,650
Brown Rebecca	Potsdam 2 407402	55,400	COUNTY TAXABLE VALUE	168,500		
5816 State Highway 56	163x74x64x170x168	168,500	TOWN TAXABLE VALUE	168,500		
Potsdam, NY 13676	FRNT 163.00 DPTH 130.00		SCHOOL TAXABLE VALUE	142,850		
	ACRES 0.49		FD032 Pierrepont Fire Prot	168,500 TO M		
	EAST-0332854 NRTH-1680764		LT025 Hannawa Light	168,500 TO M		
	DEED BOOK 2006 PG-15379					
	FULL MARKET VALUE	199,408				

76.083-1-17	5812 SH 56			76.083-1-17		*****
St Onge Charles W	210 1 Family Res		Basic Star 41854	0	0	25,650
St Onge Nancy J	Potsdam 2 407402	45,400	COUNTY TAXABLE VALUE	131,000		
PO Box 145	104x168x116x150	131,000	TOWN TAXABLE VALUE	131,000		
Hannawa Falls, NY 13647	FRNT 104.00 DPTH 162.00		SCHOOL TAXABLE VALUE	105,350		
	ACRES 0.50		FD032 Pierrepont Fire Prot	131,000 TO M		
	EAST-0332724 NRTH-1680709		LT025 Hannawa Light	131,000 TO M		
	DEED BOOK 954 PG-01078					
	FULL MARKET VALUE	155,030				

STATE OF NEW YORK
COUNTY - St Lawrence
TOWN - Pierrepont
SWIS - 407000

2 0 1 6 T E N T A T I V E A S S E S S M E N T R O L L
T A X A B L E SECTION OF THE ROLL - 1
TAX MAP NUMBER SEQUENCE
UNIFORM PERCENT OF VALUE IS 084.50

PAGE 27
VALUATION DATE-JUL 01, 2015
TAXABLE STATUS DATE-MAR 01, 2016

TAX MAP PARCEL NUMBER	PROPERTY LOCATION & CLASS	ASSESSMENT	EXEMPTION CODE-----	COUNTY-----	TOWN-----	SCHOOL
CURRENT OWNERS NAME	SCHOOL DISTRICT	LAND	TAX DESCRIPTION	TAXABLE VALUE		
CURRENT OWNERS ADDRESS	PARCEL SIZE/GRID COORD	TOTAL	SPECIAL DISTRICTS			ACCOUNT NO.

76.083-1-18	5806 SH 56			76.083-1-18		*****
Foster Michael S	210 1 Family Res - WTRFNT		COUNTY TAXABLE VALUE	99,500		1- 23-13
Foster Faye M	Potsdam 2 407402	27,000	TOWN TAXABLE VALUE	99,500		
PO Box 204	Life Use-Foster Stanley	99,500	SCHOOL TAXABLE VALUE	99,500		
Hannawa Falls, NY 13647	sold to Michael Foster		FD032 Pierrepont Fire Prot	99,500 TO M		
	75X150x75x140		LT025 Hannawa Light	99,500 TO M		
	FRNT 75.00 DPTH 150.00					
	EAST-0332639 NRTH-1680680					
	DEED BOOK 2011 PG-4996					
	FULL MARKET VALUE	117,751				

76.083-1-19	5804 SH 56		Basic Star 41854	0		1- 28-14
Partch Richard E	210 1 Family Res		COUNTY TAXABLE VALUE	137,500	0	25,650
Partch JoAnne H	Potsdam 2 407402	35,100	TOWN TAXABLE VALUE	137,500		
PO Box 308	156x140x166wfx88 .25 Ar	137,500	SCHOOL TAXABLE VALUE	111,850		
Hannawa Falls, NY 13647	FRNT 156.00 DPTH 128.00		FD032 Pierrepont Fire Prot	137,500 TO M		
	EAST-0332528 NRTH-1680647		LT025 Hannawa Light	137,500 TO M		
	DEED BOOK 1002 PG-00364					
	FULL MARKET VALUE	162,722				

76.083-1-22	5771 SH 56		Enhanced S 41834	0		1- 48- 5
Brown Richard	210 1 Family Res		COUNTY TAXABLE VALUE	85,000	0	55,830
Brown Janet L	Potsdam 2 407402	10,400	TOWN TAXABLE VALUE	85,000		
PO Box 352	Gift Shop	85,000	SCHOOL TAXABLE VALUE	29,170		
Hannawa Falls, NY 13647	200x330 1.5 Ar 1 Fam Res		FD032 Pierrepont Fire Prot	85,000 TO M		
	FRNT 200.00 DPTH 330.00		LT025 Hannawa Light	85,000 TO M		
	ACRES 1.50					
	EAST-0331941 NRTH-1680063					
	DEED BOOK 1101 PG-32					
	FULL MARKET VALUE	100,592				

76.083-1-24.1	5781 SH 56		Basic Star 41854	0		1- 69- 2
Ace Millard R	210 1 Family Res		COUNTY TAXABLE VALUE	118,500	0	25,650
Wright Donna	Potsdam 2 407402	10,100	TOWN TAXABLE VALUE	118,500		
5781 State Highway 56	205x200x200x230	118,500	SCHOOL TAXABLE VALUE	92,850		
Potsdam, NY 13676	FRNT 205.00 DPTH		FD032 Pierrepont Fire Prot	118,500 TO M		
	ACRES 1.00		LT025 Hannawa Light	118,500 TO M		
	EAST-0332004 NRTH-1680255					
	DEED BOOK 2005 PG-15769					
	FULL MARKET VALUE	140,237				

STATE OF NEW YORK
COUNTY - St Lawrence
TOWN - Pierrepont
SWIS - 407000

2 0 1 6 T E N T A T I V E A S S E S S M E N T R O L L
T A X A B L E SECTION OF THE ROLL - 1
TAX MAP NUMBER SEQUENCE
UNIFORM PERCENT OF VALUE IS 084.50

PAGE 28
VALUATION DATE-JUL 01, 2015
TAXABLE STATUS DATE-MAR 01, 2016

TAX MAP PARCEL NUMBER	PROPERTY LOCATION & CLASS	ASSESSMENT	EXEMPTION CODE	COUNTY	TOWN	SCHOOL
CURRENT OWNERS NAME	SCHOOL DISTRICT	LAND	TAX DESCRIPTION	TAXABLE VALUE		
CURRENT OWNERS ADDRESS	PARCEL SIZE/GRID COORD	TOTAL	SPECIAL DISTRICTS			ACCOUNT NO.

76.083-1-25	5785 SH 56			76.083-1-25		*****
						1- 71- 7
76.083-1-25	210 1 Family Res		Enhanced S 41834	0	0	55,830
Herman William E	Potsdam 2 407402	6,700	COUNTY TAXABLE VALUE	110,000		
PO Box 348	100x230x100x175 .5Ar	110,000	TOWN TAXABLE VALUE	110,000		
Hannawa Falls, NY 13647-0348	FRNT 100.00 DPTH		SCHOOL TAXABLE VALUE	54,170		
	ACRES 0.40		FD032 Pierrepont Fire Prot	110,000 TO M		
	EAST-0332015 NRTH-1680406		LT025 Hannawa Light	110,000 TO M		
	DEED BOOK 2011 PG-12695					
	FULL MARKET VALUE	130,178				

76.083-1-26	3 CR 59			76.083-1-26		*****
						1- 51-15.2
76.083-1-26	210 1 Family Res		Basic Star 41854	0	0	25,650
Sutliff Lyndon J	Potsdam 2 407402	11,800	COUNTY TAXABLE VALUE	139,500		
Sutliff Deborah A	FRNT 186.00 DPTH	139,500	TOWN TAXABLE VALUE	139,500		
3 County Route 59	ACRES 5.00 BANK8888830		SCHOOL TAXABLE VALUE	113,850		
Potsdam, NY 13676	EAST-0331492 NRTH-1680524		FD032 Pierrepont Fire Prot	139,500 TO M		
	DEED BOOK 2008 PG-5725		LT025 Hannawa Light	139,500 TO M		
	FULL MARKET VALUE	165,089				

76.083-1-27	7 CR 59			76.083-1-27		*****
						1- 39- 2
76.083-1-27	210 1 Family Res		Basic Star 41854	0	0	25,650
Lalonde Lawrence	Potsdam 2 407402	8,800	COUNTY TAXABLE VALUE	105,000		
Lalonde Joyce	110x297 1.5 Ar	105,000	TOWN TAXABLE VALUE	105,000		
PO Box 24	FRNT 110.00 DPTH 297.00		SCHOOL TAXABLE VALUE	79,350		
Potsdam, NY 13676	ACRES 0.75		FD032 Pierrepont Fire Prot	105,000 TO M		
	EAST-0331978 NRTH-1680688		LT025 Hannawa Light	105,000 TO M		
	DEED BOOK 783 PG-00502					
	FULL MARKET VALUE	124,260				

76.083-1-28	11 CR 59			76.083-1-28		*****
						1- 15-15
76.083-1-28	210 1 Family Res		Basic Star 41854	0	0	25,650
O'Reilly Theresa M	Potsdam 2 407402	7,100	COUNTY TAXABLE VALUE	64,500		
11 County Route 59	88x297 .52Ar 1 Fam Res	64,500	TOWN TAXABLE VALUE	64,500		
Potsdam, NY 13676	FRNT 88.00 DPTH 297.00		SCHOOL TAXABLE VALUE	38,850		
	ACRES 0.60		FD032 Pierrepont Fire Prot	64,500 TO M		
	EAST-0331964 NRTH-1680782		LT025 Hannawa Light	64,500 TO M		
	DEED BOOK 2013 PG-11236					
	FULL MARKET VALUE	76,331				

STATE OF NEW YORK
 COUNTY - St Lawrence
 TOWN - Pierrepont
 SWIS - 407000

2 0 1 6 T E N T A T I V E A S S E S S M E N T R O L L
 T A X A B L E SECTION OF THE ROLL - 1
 TAX MAP NUMBER SEQUENCE
 UNIFORM PERCENT OF VALUE IS 084.50

PAGE 29
 VALUATION DATE-JUL 01, 2015
 TAXABLE STATUS DATE-MAR 01, 2016

TAX MAP PARCEL NUMBER	PROPERTY LOCATION & CLASS	ASSESSMENT	EXEMPTION CODE-----	COUNTY-----	TOWN-----	SCHOOL
CURRENT OWNERS NAME	SCHOOL DISTRICT	LAND	TAX DESCRIPTION	TAXABLE VALUE		
CURRENT OWNERS ADDRESS	PARCEL SIZE/GRID COORD	TOTAL	SPECIAL DISTRICTS	ACCOUNT NO.		
***** 76.083-1-29 *****						
17 CR 59					1- 59- 9	
76.083-1-29	210 1 Family Res		VET COM CT 41131	17,100	17,100	0
Selleck Lauris E	Potsdam 2 407402	9,500	Enhanced S 41834	0	0	55,830
17 County Route 59	165x297	78,000	COUNTY TAXABLE VALUE	60,900		
Potsdam, NY 13676	FRNT 165.00 DPTH 297.00		TOWN TAXABLE VALUE	60,900		
	ACRES 1.10		SCHOOL TAXABLE VALUE	22,170		
	EAST-0331964 NRTH-1680920		FD032 Pierrepont Fire Prot	78,000	TO M	
	DEED BOOK 2001 PG-9358		LT025 Hannawa Light	78,000	TO M	
	FULL MARKET VALUE	92,308				
***** 76.083-1-31 *****						
5790 SH 56					1- 51-15.13	
76.083-1-31	210 1 Family Res		COUNTY TAXABLE VALUE	175,000		
Theisen Mary H. (TRUST)	Potsdam 2 407402	23,200	TOWN TAXABLE VALUE	175,000		
5790 State Highway 56	302x205x235	175,000	SCHOOL TAXABLE VALUE	175,000		
Potsdam, NY 13676	ACRES 0.58		FD032 Pierrepont Fire Prot	175,000	TO M	
	EAST-0332391 NRTH-1680520		LT025 Hannawa Light	175,000	TO M	
	DEED BOOK 1091 PG-1120					
	FULL MARKET VALUE	207,101				

STATE OF NEW YORK
 COUNTY - St Lawrence
 TOWN - Pierrepont
 SWIS - 407000

2 0 1 6 T E N T A T I V E A S S E S S M E N T R O L L
 T A X A B L E S E C T I O N O F T H E R O L L - 1
 M A P S E C T I O N - 0 7 6
 S U B - S E C T I O N - 0 8 3
 U N I F O R M P E R C E N T O F V A L U E I S 0 8 4 . 5 0

PAGE 30
 VALUATION DATE-JUL 01, 2015
 TAXABLE STATUS DATE-MAR 01, 2016
 RPS150/V04/L015
 CURRENT DATE 4/22/2016

*** S P E C I A L D I S T R I C T S U M M A R Y ***

CODE	DISTRICT NAME	TOTAL PARCELS	EXTENSION TYPE	EXTENSION VALUE	AD VALOREM VALUE	EXEMPT AMOUNT	TAXABLE VALUE
FD032	Pierrepont Fir	25	TOTAL M		2080,100		2080,100
LT025	Hannawa Light	25	TOTAL M		2080,100		2080,100

*** S C H O O L D I S T R I C T S U M M A R Y ***

CODE	DISTRICT NAME	TOTAL PARCELS	ASSESSED LAND	ASSESSED TOTAL	EXEMPT AMOUNT	TOTAL TAXABLE	STAR AMOUNT	STAR TAXABLE
407402	Potsdam 2	25	345,900	2080,100		2080,100	649,950	1430,150
	S U B - T O T A L	25	345,900	2080,100		2080,100	649,950	1430,150
	T O T A L	25	345,900	2080,100		2080,100	649,950	1430,150

*** S Y S T E M C O D E S S U M M A R Y ***

NO SYSTEM EXEMPTIONS AT THIS LEVEL

*** E X E M P T I O N S U M M A R Y ***

CODE	DESCRIPTION	TOTAL PARCELS	COUNTY	TOWN	SCHOOL
41121	VET WAR CT	1	7,500	7,500	
41131	VET COM CT	2	32,100	32,100	
41141	VET DIS CT	1	30,000	30,000	
41834	Enhanced S	5			279,150
41854	Basic Star	15			370,800
	T O T A L	24	69,600	69,600	649,950

STATE OF NEW YORK
COUNTY - St Lawrence
TOWN - Pierrepont
SWIS - 407000

2 0 1 6 T E N T A T I V E A S S E S S M E N T R O L L
T A X A B L E S E C T I O N O F T H E R O L L - 1
M A P S E C T I O N - 0 7 6
S U B - S E C T I O N - 0 8 3
UNIFORM PERCENT OF VALUE IS 084.50

PAGE 31
VALUATION DATE-JUL 01, 2015
TAXABLE STATUS DATE-MAR 01, 2016
RPS150/V04/L015
CURRENT DATE 4/22/2016

*** G R A N D T O T A L S ***

ROLL SEC	DESCRIPTION	TOTAL PARCELS	ASSESSED LAND	ASSESSED TOTAL	TAXABLE COUNTY	TAXABLE TOWN	TAXABLE SCHOOL	STAR TAXABLE
1	TAXABLE	25	345,900	2080,100	2010,500	2010,500	2080,100	1430,150

STATE OF NEW YORK
COUNTY - St Lawrence
TOWN - Pierrepont
SWIS - 407000

2 0 1 6 T E N T A T I V E A S S E S S M E N T R O L L
T A X A B L E SECTION OF THE ROLL - 1
TAX MAP NUMBER SEQUENCE
UNIFORM PERCENT OF VALUE IS 084.50

PAGE 32
VALUATION DATE-JUL 01, 2015
TAXABLE STATUS DATE-MAR 01, 2016

TAX MAP PARCEL NUMBER	PROPERTY LOCATION & CLASS	ASSESSMENT	EXEMPTION CODE	COUNTY	TOWN	SCHOOL
CURRENT OWNERS NAME	SCHOOL DISTRICT	LAND	TAX DESCRIPTION	TAXABLE VALUE		
CURRENT OWNERS ADDRESS	PARCEL SIZE/GRID COORD	TOTAL	SPECIAL DISTRICTS	ACCOUNT NO.		
***** 76.084-1-1.1 *****						
5847 SH 56						1- 76- 5.1
76.084-1-1.1	210 1 Family Res		Enhanced S 41834	0	0	55,830
Omohundro Revocable Trust	Potsdam 2 407402	54,500	COUNTY TAXABLE VALUE	210,000		
PO Box 299	Garage/barn	210,000	TOWN TAXABLE VALUE	210,000		
Hannawa Falls, NY 13647	997/32 & 997/29 & 1010/3		SCHOOL TAXABLE VALUE	154,170		
	270x107x22x74x71x218x234		FD032 Pierrepont Fire Prot	210,000	TO M	
	FRNT 270.00 DPTH		LT025 Hannawa Light	210,000	TO M	
	ACRES 1.30					
	EAST-0333381 NRTH-1681321					
	DEED BOOK 2010 PG-13675					
	FULL MARKET VALUE	248,521				
***** 76.084-1-2 *****						
5853 SH 56						1- 34- 8
76.084-1-2	482 Det row bldg		Business I 47610	2,000	2,000	2,000
Giordano Charles L	Potsdam 2 407402	5,500	COUNTY TAXABLE VALUE	188,000		
PO Box 311	FRNT 116.00 DPTH 146.00	190,000	TOWN TAXABLE VALUE	188,000		
Hannawa Falls, NY 13647	EAST-0333565 NRTH-1681385		SCHOOL TAXABLE VALUE	188,000		
	DEED BOOK 2003 PG-10348		FD032 Pierrepont Fire Prot	190,000	TO M	
	FULL MARKET VALUE	224,852	LT025 Hannawa Light	188,000	TO M	
			2,000 EX			
***** 76.084-1-3 *****						
5859 SH 56						1- 46- 8
76.084-1-3	210 1 Family Res		Enhanced S 41834	0	0	55,830
Gilmore William J	Potsdam 2 407402	8,400	COUNTY TAXABLE VALUE	75,000		
Gilmore Ann K	145x171 1Fam Res	75,000	TOWN TAXABLE VALUE	75,000		
PO Box 283	FRNT 146.00 DPTH 150.00		SCHOOL TAXABLE VALUE	19,170		
Hannawa Falls, NY 13647	ACRES 0.56		FD032 Pierrepont Fire Prot	75,000	TO M	
	EAST-0333684 NRTH-1681457		LT025 Hannawa Light	75,000	TO M	
	DEED BOOK 956 PG-00808					
	FULL MARKET VALUE	88,757				
***** 76.084-1-4 *****						
5865 SH 56						1- 59- 3
76.084-1-4	210 1 Family Res		Enhanced S 41834	0	0	55,830
Corbett Judith A	Potsdam 2 407402	7,800	COUNTY TAXABLE VALUE	90,000		
PO Box 24	98x150x15x75x83x225	90,000	TOWN TAXABLE VALUE	90,000		
Hannawa Falls, NY 13647-0024	FRNT 98.00 DPTH 250.00		SCHOOL TAXABLE VALUE	34,170		
	EAST-0333781 NRTH-1681541		FD032 Pierrepont Fire Prot	90,000	TO M	
	DEED BOOK 2012 PG-14678		LT025 Hannawa Light	90,000	TO M	
	FULL MARKET VALUE	106,509				

STATE OF NEW YORK
 COUNTY - St Lawrence
 TOWN - Pierrepont
 SWIS - 407000

2 0 1 6 T E N T A T I V E A S S E S S M E N T R O L L
 T A X A B L E SECTION OF THE ROLL - 1
 TAX MAP NUMBER SEQUENCE
 UNIFORM PERCENT OF VALUE IS 084.50

PAGE 33
 VALUATION DATE-JUL 01, 2015
 TAXABLE STATUS DATE-MAR 01, 2016

TAX MAP PARCEL NUMBER	PROPERTY LOCATION & CLASS	ASSESSMENT	EXEMPTION CODE-----	COUNTY-----	TOWN-----	SCHOOL
CURRENT OWNERS NAME	SCHOOL DISTRICT	LAND	TAX DESCRIPTION	TAXABLE VALUE	ACCOUNT NO.	
CURRENT OWNERS ADDRESS	PARCEL SIZE/GRID COORD	TOTAL	SPECIAL DISTRICTS			
***** 76.084-1-5 *****						
5869 A,B,C	SH 56				1- 66-15	
76.084-1-5	483 Converted Re		Basic Star 41854	0	0	25,650
Van Vleet Philip C	Potsdam 2 407402	7,600	COUNTY TAXABLE VALUE	75,000		
Van Vleet Grace K	Store W/living Quarters	75,000	TOWN TAXABLE VALUE	75,000		
PO Box 51	FRNT 165.00 DPTH 225.00		SCHOOL TAXABLE VALUE	49,350		
Hannawa Falls, NY 13647-0051	EAST-0333891 NRTH-1681610		FD032 Pierrepont Fire Prot	75,000 TO M		
	DEED BOOK 1030 PG-00695		LT025 Hannawa Light	75,000 TO M		
	FULL MARKET VALUE	88,757				
***** 76.084-1-6 *****						
5873,5873A	SH 56				1- 30- 9	
76.084-1-6	210 1 Family Res		Basic Star 41854	0	0	25,650
Isaman (f.k.a. Peck) Robin	Potsdam 2 407402	9,400	COUNTY TAXABLE VALUE	142,900		
Isaman Alton	Res & Mobile Home (\$750)	142,900	TOWN TAXABLE VALUE	142,900		
PO Box 453	FRNT 165.00 DPTH 225.00		SCHOOL TAXABLE VALUE	117,250		
Hannawa Falls, NY 13647-0453	ACRES 0.85		FD032 Pierrepont Fire Prot	142,900 TO M		
	EAST-0334033 NRTH-1681693		LT025 Hannawa Light	142,900 TO M		
	DEED BOOK 2014 PG-12581					
	FULL MARKET VALUE	169,112				
***** 76.084-1-7.1 *****						
5881	SH 56				1- 12- 6	
76.084-1-7.1	270 Mfg housing		Basic Star 41854	0	0	25,650
Snyder Daniel	Potsdam 2 407402	7,000	COUNTY TAXABLE VALUE	38,000		
Snyder Diane	101x200x112x203	38,000	TOWN TAXABLE VALUE	38,000		
PO Box 263	FRNT 101.00 DPTH		SCHOOL TAXABLE VALUE	12,350		
Hannawa Falls, NY 13647	ACRES 0.50		FD032 Pierrepont Fire Prot	38,000 TO M		
	EAST-0334156 NRTH-1681754		LT025 Hannawa Light	38,000 TO M		
	DEED BOOK 1998 PG-5733					
	FULL MARKET VALUE	44,970				
***** 76.084-1-8.1 *****						
5889	SH 56				1- 15- 4	
76.084-1-8.1	210 1 Family Res		VET WAR CT 41121	10,260	10,260	0
Wolf David L	Potsdam 2 407402	10,300	Enhanced S 41834	0	0	55,830
PO Box 104	291x203x285x200	87,000	COUNTY TAXABLE VALUE	76,740		
Hannawa Falls, NY 13647	FRNT 291.00 DPTH		TOWN TAXABLE VALUE	76,740		
	ACRES 1.20 BANK8888830		SCHOOL TAXABLE VALUE	31,170		
	EAST-0334313 NRTH-1681862		FD032 Pierrepont Fire Prot	87,000 TO M		
	DEED BOOK 2011 PG-19047		LT025 Hannawa Light	87,000 TO M		
	FULL MARKET VALUE	102,959				
***** 76.084-1-9 *****						
5895	SH 56				1- 30-13	
76.084-1-9	210 1 Family Res		Enhanced S 41834	0	0	55,830
Foster Charles E	Potsdam 2 407402	7,400	COUNTY TAXABLE VALUE	127,000		
Foster Mary	FRNT 132.00 DPTH 200.00	127,000	TOWN TAXABLE VALUE	127,000		
PO Box 303	BANK8888869		SCHOOL TAXABLE VALUE	71,170		
Hannawa Falls, NY 13647	EAST-0334511 NRTH-1681962		FD032 Pierrepont Fire Prot	127,000 TO M		
	DEED BOOK 1999 PG-10804		LT025 Hannawa Light	127,000 TO M		
	FULL MARKET VALUE	150,296				

STATE OF NEW YORK
 COUNTY - St Lawrence
 TOWN - Pierrepont
 SWIS - 407000

2 0 1 6 T E N T A T I V E A S S E S S M E N T R O L L
 T A X A B L E SECTION OF THE ROLL - 1
 TAX MAP NUMBER SEQUENCE
 UNIFORM PERCENT OF VALUE IS 084.50

PAGE 34
 VALUATION DATE-JUL 01, 2015
 TAXABLE STATUS DATE-MAR 01, 2016

TAX MAP PARCEL NUMBER	PROPERTY LOCATION & CLASS	ASSESSMENT	EXEMPTION CODE-----	COUNTY-----	TOWN-----	SCHOOL
CURRENT OWNERS NAME	SCHOOL DISTRICT	LAND	TAX DESCRIPTION	TAXABLE VALUE		ACCOUNT NO.
CURRENT OWNERS ADDRESS	PARCEL SIZE/GRID COORD	TOTAL	SPECIAL DISTRICTS			

76.084-1-10	SH 56			76.084-1-10		1- 30-14
Foster Charles E	311 Res vac land		COUNTY TAXABLE VALUE	5,700		
Foster Mary	Potsdam 2 407402	5,700	TOWN TAXABLE VALUE	5,700		
PO Box 303	FRNT 132.00 DPTH 195.00	5,700	SCHOOL TAXABLE VALUE	5,700		
Hannawa Falls, NY 13647	BANK8888869		FD032 Pierrepont Fire Prot	5,700 TO M		
	EAST-0334617 NRTH-1682030		LT025 Hannawa Light	5,700 TO M		
	DEED BOOK 1999 PG-10804					
	FULL MARKET VALUE	6,746				

76.084-1-11	5912 SH 56			76.084-1-11		1- 30- 8
Bonner-Murray Richelle L	210 1 Family Res		Basic Star 41854	0	0	25,650
PO Box 543	Potsdam 2 407402	8,700	COUNTY TAXABLE VALUE	75,500		
Potsdam, NY 13676	139x234x107x234	75,500	TOWN TAXABLE VALUE	75,500		
	FRNT 139.00 DPTH 234.00		SCHOOL TAXABLE VALUE	49,850		
	EAST-0334969 NRTH-1681911		FD032 Pierrepont Fire Prot	75,500 TO M		
	DEED BOOK 2007 PG-6120		LT025 Hannawa Light	75,500 TO M		
	FULL MARKET VALUE	89,349				

76.084-1-12	5904 SH 56			76.084-1-12		1- 26- 4
Wagner Phillip E	210 1 Family Res		VET WAR CT 41121	9,750	9,750	0
Wagner Faith	Potsdam 2 407402	9,600	Enhanced S 41834	0	0	55,830
PO Box 342	Res & 2 1/2 Att Gar 24X24	65,000	COUNTY TAXABLE VALUE	55,250		
Hannawa Falls, NY 13647	ACRES 1.00		TOWN TAXABLE VALUE	55,250		
	EAST-0334840 NRTH-1681837		SCHOOL TAXABLE VALUE	9,170		
	DEED BOOK 1023 PG-00214		FD032 Pierrepont Fire Prot	65,000 TO M		
	FULL MARKET VALUE	76,923	LT025 Hannawa Light	65,000 TO M		

76.084-1-13	5896,5898 SH 56			76.084-1-13		1- 26- 5
LaPierre Management LLC	210 1 Family Res		COUNTY TAXABLE VALUE	90,000		
PO Box 80	Potsdam 2 407402	9,200	TOWN TAXABLE VALUE	90,000		
Colton, NY 13625	152x234x120x234 2 Res	90,000	SCHOOL TAXABLE VALUE	90,000		
	FRNT 152.00 DPTH 234.00		FD032 Pierrepont Fire Prot	90,000 TO M		
	EAST-0334687 NRTH-1681751		LT025 Hannawa Light	90,000 TO M		
	DEED BOOK 2015 PG-16821					
	FULL MARKET VALUE	106,509				

76.084-1-14	5878 SH 56			76.084-1-14		1- 58- 4
O'Hara Heather A	210 1 Family Res		Basic Star 41854	0	0	25,650
5878 State Highway 56	Potsdam 2 407402	7,400	COUNTY TAXABLE VALUE	70,000		
Potsdam, NY 13676	162x250x110x248	70,000	TOWN TAXABLE VALUE	70,000		
	FRNT 162.00 DPTH 247.00		SCHOOL TAXABLE VALUE	44,350		
	BANK8888869		FD032 Pierrepont Fire Prot	70,000 TO M		
	EAST-0334270 NRTH-1681503		LT025 Hannawa Light	70,000 TO M		
	DEED BOOK 2003 PG-12057					
	FULL MARKET VALUE	82,840				

STATE OF NEW YORK
 COUNTY - St Lawrence
 TOWN - Pierrepont
 SWIS - 407000

2 0 1 6 T E N T A T I V E A S S E S S M E N T R O L L
 T A X A B L E SECTION OF THE ROLL - 1
 TAX MAP NUMBER SEQUENCE
 UNIFORM PERCENT OF VALUE IS 084.50

PAGE 35
 VALUATION DATE-JUL 01, 2015
 TAXABLE STATUS DATE-MAR 01, 2016

TAX MAP PARCEL NUMBER	PROPERTY LOCATION & CLASS	ASSESSMENT	EXEMPTION CODE-----	COUNTY-----	TOWN-----	SCHOOL
CURRENT OWNERS NAME	SCHOOL DISTRICT	LAND	TAX DESCRIPTION	TAXABLE VALUE	ACCOUNT NO.	
CURRENT OWNERS ADDRESS	PARCEL SIZE/GRID COORD	TOTAL	SPECIAL DISTRICTS			

76.084-1-15.1	5872 SH 56			76.084-1-15.1	*****	
Austin Edward J	210 1 Family Res		Enhanced S 41834	0	1- 13- 4	55,830
Austin Carol	Potsdam 2 407402	8,800	COUNTY TAXABLE VALUE	80,000		
PO Box 325	141x248x172x83x31x165	80,000	TOWN TAXABLE VALUE	80,000		
Hannawa Falls, NY 13647	FRNT 141.00 DPTH 248.00		SCHOOL TAXABLE VALUE	24,170		
	ACRES 0.86		FD032 Pierrepont Fire Prot	80,000 TO M		
	EAST-0334153 NRTH-1681442		LT025 Hannawa Light	80,000 TO M		
	DEED BOOK 927 PG-76					
	FULL MARKET VALUE	94,675				

76.084-1-18	25 Church St			76.084-1-18	*****	
Busch Gary D	411 Apartment		COUNTY TAXABLE VALUE	120,000	1- 80-13	
Busch Kimberly A	Potsdam 2 407402	10,500	TOWN TAXABLE VALUE	120,000		
PO Box 57	deed 157x182x156x198	120,000	SCHOOL TAXABLE VALUE	120,000		
Hannawa Falls, NY 13647-0057	0.68S(D)		FD032 Pierrepont Fire Prot	120,000 TO M		
	scaled 157x156x156x173		LT025 Hannawa Light	120,000 TO M		
	FRNT 157.00 DPTH					
	ACRES 0.60					
	EAST-0334319 NRTH-1680993					
	DEED BOOK 2012 PG-10928					
	FULL MARKET VALUE	142,012				

76.084-1-19	31 Church St			76.084-1-19	*****	
Snyder Eugene M	210 1 Family Res		VET COM CT 41131	14,625	1- 62-11	0
Snyder Shirley S	Potsdam 2 407402	10,800	Enhanced S 41834	0		55,830
PO Box 53	1.50 Ar	58,500	COUNTY TAXABLE VALUE	43,875		
Hannawa Falls, NY 13647	FRNT 564.00 DPTH		TOWN TAXABLE VALUE	43,875		
	ACRES 2.30 BANK8888869		SCHOOL TAXABLE VALUE	2,670		
	EAST-0334460 NRTH-1680816		FD032 Pierrepont Fire Prot	58,500 TO M		
	DEED BOOK 649 PG-00581		LT025 Hannawa Light	58,500 TO M		
	FULL MARKET VALUE	69,231				

76.084-2-1.11	5842 SH 56			76.084-2-1.11	*****	
Burrows Ann M	210 1 Family Res		Basic Star 41854	0	1- 47- 6	25,650
PO Box 47	Potsdam 2 407402	41,000	COUNTY TAXABLE VALUE	139,500		
Hannawa Falls, NY 13647	Also 1049/712 & 1057/68	139,500	TOWN TAXABLE VALUE	139,500		
	200x300x62x116x75x210'wf		SCHOOL TAXABLE VALUE	113,850		
	FRNT 210.00 DPTH		FD032 Pierrepont Fire Prot	139,500 TO M		
	ACRES 0.89		LT025 Hannawa Light	139,500 TO M		
	EAST-0333436 NRTH-1681082					
	DEED BOOK 2003 PG-15981					
	FULL MARKET VALUE	165,089				

STATE OF NEW YORK
COUNTY - St Lawrence
TOWN - Pierrepont
SWIS - 407000

2 0 1 6 T E N T A T I V E A S S E S S M E N T R O L L
T A X A B L E SECTION OF THE ROLL - 1
TAX MAP NUMBER SEQUENCE
UNIFORM PERCENT OF VALUE IS 084.50

PAGE 36
VALUATION DATE-JUL 01, 2015
TAXABLE STATUS DATE-MAR 01, 2016

TAX MAP PARCEL NUMBER	PROPERTY LOCATION & CLASS	ASSESSMENT	EXEMPTION CODE-----	COUNTY-----	TOWN-----	SCHOOL
CURRENT OWNERS NAME	SCHOOL DISTRICT	LAND	TAX DESCRIPTION	TAXABLE VALUE		ACCOUNT NO.
CURRENT OWNERS ADDRESS	PARCEL SIZE/GRID COORD	TOTAL	SPECIAL DISTRICTS			
***** 76.084-2-2 *****						
5848 SH 56						1- 21- 2
76.084-2-2	210 1 Family Res		Basic Star 41854	0	0	25,650
Hamilton James L	Potsdam 2 407402	5,800	COUNTY TAXABLE VALUE	73,000		
Hamilton Sondra L	.50 Ar Res	73,000	TOWN TAXABLE VALUE	73,000		
PO Box 393	FRNT 110.00 DPTH 110.00		SCHOOL TAXABLE VALUE	47,350		
Hannawa Falls, NY 13647	EAST-0333604 NRTH-1681179		FD032 Pierrepont Fire Prot	73,000 TO M		
	DEED BOOK 1049 PG-973		LT025 Hannawa Light	73,000 TO M		
	FULL MARKET VALUE	86,391				
***** 76.084-2-3 *****						
7 Grove St						1- 69-14
76.084-2-3	210 1 Family Res		Basic Star 41854	0	0	25,650
Vaughn Dale	Potsdam 2 407402	6,400	COUNTY TAXABLE VALUE	79,000		
PO Box 399	FRNT 97.00 DPTH 110.00	79,000	TOWN TAXABLE VALUE	79,000		
Hannawa Falls, NY 13647	EAST-0333664 NRTH-1681087		SCHOOL TAXABLE VALUE	53,350		
	DEED BOOK 2012 PG-15248		FD032 Pierrepont Fire Prot	79,000 TO M		
	FULL MARKET VALUE	93,491	LT025 Hannawa Light	79,000 TO M		
***** 76.084-2-4 *****						
5852 SH 56						1- 9-15
76.084-2-4	483 Converted Re		COUNTY TAXABLE VALUE	50,000		
Vaughn Dale C	Potsdam 2 407402	2,700	TOWN TAXABLE VALUE	50,000		
Laflair Wendy	FRNT 42.00 DPTH 230.00	50,000	SCHOOL TAXABLE VALUE	50,000		
PO Box 399	EAST-0333698 NRTH-1681173		FD032 Pierrepont Fire Prot	50,000 TO M		
Hannawa Falls, NY 13647	DEED BOOK 1998 PG-7655		LT025 Hannawa Light	50,000 TO M		
	FULL MARKET VALUE	59,172				
***** 76.084-2-5 *****						
5856 SH 56						1- 15-12
76.084-2-5	210 1 Family Res		Basic Star 41854	0	0	25,650
Valentine Daniel T	Potsdam 2 407402	8,000	COUNTY TAXABLE VALUE	111,000		
Valentine Mary C	Att Gar	111,000	TOWN TAXABLE VALUE	111,000		
PO Box 188	FRNT 120.00 DPTH 230.00		SCHOOL TAXABLE VALUE	85,350		
Hannawa Falls, NY 13647	BANK8888830		FD032 Pierrepont Fire Prot	111,000 TO M		
	EAST-0333778 NRTH-1681210		LT025 Hannawa Light	111,000 TO M		
	DEED BOOK 2001 PG-14799					
	FULL MARKET VALUE	131,361				
***** 76.084-2-6 *****						
5860 SH 56						1- 60-13
76.084-2-6	210 1 Family Res		VET WAR CT 41121	10,260	10,260	0
Shimmel Gordon	Potsdam 2 407402	6,800	Enhanced S 41834	0	0	55,830
Shimmel Phyllis	Residence & Barn	97,500	COUNTY TAXABLE VALUE	87,240		
PO Box 101	FRNT 110.00 DPTH		TOWN TAXABLE VALUE	87,240		
Hannawa Falls, NY 13647	ACRES 0.65		SCHOOL TAXABLE VALUE	41,670		
	EAST-0333866 NRTH-1681253		FD032 Pierrepont Fire Prot	97,500 TO M		
	DEED BOOK 748 PG-00014		LT025 Hannawa Light	97,500 TO M		
	FULL MARKET VALUE	115,385				

STATE OF NEW YORK
COUNTY - St Lawrence
TOWN - Pierrepont
SWIS - 407000

2 0 1 6 T E N T A T I V E A S S E S S M E N T R O L L
T A X A B L E SECTION OF THE ROLL - 1
TAX MAP NUMBER SEQUENCE
UNIFORM PERCENT OF VALUE IS 084.50

PAGE 37
VALUATION DATE-JUL 01, 2015
TAXABLE STATUS DATE-MAR 01, 2016

TAX MAP PARCEL NUMBER	PROPERTY LOCATION & CLASS	ASSESSMENT	EXEMPTION CODE-----	COUNTY-----	TOWN-----	SCHOOL
CURRENT OWNERS NAME	SCHOOL DISTRICT	LAND	TAX DESCRIPTION	TAXABLE VALUE		
CURRENT OWNERS ADDRESS	PARCEL SIZE/GRID COORD	TOTAL	SPECIAL DISTRICTS			ACCOUNT NO.
***** 76.084-2-7 *****						
	6 Church St					1- 56- 8
76.084-2-7	210 1 Family Res		Basic Star 41854	0	0	25,650
Driscoll Randy	Potsdam 2 407402	3,400	COUNTY TAXABLE VALUE	80,000		
Driscoll Elaine	2nd Story & 2 Sty Det Gar	80,000	TOWN TAXABLE VALUE	80,000		
PO Box 40	FRNT 50.00 DPTH 130.00		SCHOOL TAXABLE VALUE	54,350		
Hannawa Falls, NY 13647	EAST-0333923 NRTH-1681347		FD032 Pierrepont Fire Prot	80,000 TO M		
	DEED BOOK 1024 PG-00548		LT025 Hannawa Light	80,000 TO M		
	FULL MARKET VALUE	94,675				
***** 76.084-2-8 *****						
	12 Church St					1- 68-15
76.084-2-8	210 1 Family Res		Basic Star 41854	0	0	25,650
Busch Gary D	Potsdam 2 407402	3,700	COUNTY TAXABLE VALUE	79,000		
PO Box 57	18x20 Addition-	79,000	TOWN TAXABLE VALUE	79,000		
Hannawa Falls, NY 13647	7 Skylights		SCHOOL TAXABLE VALUE	53,350		
	42x165x32x38x10x127		FD032 Pierrepont Fire Prot	79,000 TO M		
	FRNT 42.00 DPTH 165.00		LT025 Hannawa Light	79,000 TO M		
	ACRES 0.17					
	EAST-0333969 NRTH-1681172					
	DEED BOOK 1107 PG-353					
	FULL MARKET VALUE	93,491				
***** 76.084-2-9 *****						
	14 Church St					1- 62- 9
76.084-2-9	210 1 Family Res		COUNTY TAXABLE VALUE	80,000		
Busch Gary D	Potsdam 2 407402	5,400	TOWN TAXABLE VALUE	80,000		
Busch Kimberly A	FRNT 80.00 DPTH 160.00	80,000	SCHOOL TAXABLE VALUE	80,000		
PO Box 57	EAST-0333994 NRTH-1681117		FD032 Pierrepont Fire Prot	80,000 TO M		
Hannawa Falls, NY 13647	DEED BOOK 2008 PG-13385		LT025 Hannawa Light	80,000 TO M		
	FULL MARKET VALUE	94,675				
***** 76.084-2-10 *****						
	11 School St					1- 62-13
76.084-2-10	210 1 Family Res		Enhanced S 41834	0	0	55,830
Snyder, Sr. Donald L (LU)	Potsdam 2 407402	7,800	COUNTY TAXABLE VALUE	85,000		
Snyder Eleanor C (LU)	FRNT 160.00 DPTH 130.00	85,000	TOWN TAXABLE VALUE	85,000		
PO Box 15	EAST-0334048 NRTH-1681032		SCHOOL TAXABLE VALUE	29,170		
Hannawa Falls, NY 13647-0015	DEED BOOK 2014 PG-17976		FD032 Pierrepont Fire Prot	85,000 TO M		
	FULL MARKET VALUE	100,592	LT025 Hannawa Light	85,000 TO M		
***** 76.084-2-11 *****						
	5 School St					1- 44- 1
76.084-2-11	210 1 Family Res		Basic Star 41854	0	0	25,650
Pickering Gary F	Potsdam 2 407402	9,500	COUNTY TAXABLE VALUE	85,000		
Kirschenbaum Diane	FRNT 165.00 DPTH 240.00	85,000	TOWN TAXABLE VALUE	85,000		
PO Box 254	EAST-0333876 NRTH-1680991		SCHOOL TAXABLE VALUE	59,350		
Hannawa Falls, NY 13647	DEED BOOK 1999 PG-12995		FD032 Pierrepont Fire Prot	85,000 TO M		
	FULL MARKET VALUE	100,592	LT025 Hannawa Light	85,000 TO M		

TAX MAP PARCEL NUMBER	PROPERTY LOCATION & CLASS	ASSESSMENT	EXEMPTION CODE-----	COUNTY-----	TOWN-----	SCHOOL
CURRENT OWNERS NAME	SCHOOL DISTRICT	LAND	TAX DESCRIPTION	TAXABLE VALUE		ACCOUNT NO.
CURRENT OWNERS ADDRESS	PARCEL SIZE/GRID COORD	TOTAL	SPECIAL DISTRICTS			
***** 76.084-2-12 *****						
	11 Grove St					1- 45- 7
76.084-2-12	210 1 Family Res		Enhanced S 41834	0	0	55,830
McCormick Dahl	Potsdam 2 407402	5,300	COUNTY TAXABLE VALUE	65,000		
McCormick Alta	FRNT 95.00 DPTH 110.00	65,000	TOWN TAXABLE VALUE	65,000		
PO Box 81	EAST-0333702 NRTH-1681010		SCHOOL TAXABLE VALUE	9,170		
Hannawa Falls, NY 13647	DEED BOOK 908 PG-00150		FD032 Pierrepont Fire Prot	65,000 TO M		
	FULL MARKET VALUE	76,923	LT025 Hannawa Light	65,000 TO M		
***** 76.084-2-13 *****						
	Grove St					1- 74- 2
76.084-2-13	311 Res vac land		COUNTY TAXABLE VALUE	2,700		
Pickering Gary F	Potsdam 2 407402	2,700	TOWN TAXABLE VALUE	2,700		
PO Box 254	.25 Ar	2,700	SCHOOL TAXABLE VALUE	2,700		
Hannawa Falls, NY 13647	FRNT 100.00 DPTH 110.00		FD032 Pierrepont Fire Prot	2,700 TO M		
	EAST-0333754 NRTH-1680931		LT025 Hannawa Light	2,700 TO M		
	DEED BOOK 1057 PG-364					
	FULL MARKET VALUE	3,195				
***** 76.084-2-14 *****						
	3 School St					1- 7-14
76.084-2-14	210 1 Family Res		COUNTY TAXABLE VALUE	48,500		
Brewer Jeffrey A	Potsdam 2 407402	5,800	TOWN TAXABLE VALUE	48,500		
PO Box 16	Res W/storage Shed 18X20	48,500	SCHOOL TAXABLE VALUE	48,500		
Hannawa Falls, NY 13647	132x108(d)		FD032 Pierrepont Fire Prot	48,500 TO M		
	FRNT 110.00 DPTH 78.00		LT025 Hannawa Light	48,500 TO M		
	EAST-0333797 NRTH-1680854					
	DEED BOOK 2000 PG-19023					
	FULL MARKET VALUE	57,396				
***** 76.084-2-15 *****						
	4 School St					1- 74- 4
76.084-2-15	210 1 Family Res		Vet Chg of 41003	0	46,170	0
Williams Revocable Trust	Potsdam 2 407402	9,700	Vet Pro Ra 41112	52,438	0	0
PO Box 324	190x195x205x195 2 Ar	94,000	Enhanced S 41834	0	0	55,830
Hannawa Falls, NY 13647-0324	FRNT 190.00 DPTH 195.00		COUNTY TAXABLE VALUE	41,562		
	EAST-0333930 NRTH-1680716		TOWN TAXABLE VALUE	47,830		
	DEED BOOK 2015 PG-14506		SCHOOL TAXABLE VALUE	38,170		
	FULL MARKET VALUE	111,243	FD032 Pierrepont Fire Prot	94,000 TO M		
			LT025 Hannawa Light	94,000 TO M		
***** 76.084-2-16 *****						
	12 School St					1- 35-11
76.084-2-16	210 1 Family Res		Basic Star 41854	0	0	25,650
Olmstead Richard G	Potsdam 2 407402	8,900	COUNTY TAXABLE VALUE	77,000		
Olmstead Candace	1.25ar	77,000	TOWN TAXABLE VALUE	77,000		
PO Box 353	142x239x143x239		SCHOOL TAXABLE VALUE	51,350		
Hannawa Falls, NY 13647	FRNT 142.00 DPTH 239.00		FD032 Pierrepont Fire Prot	77,000 TO M		
	ACRES 0.78		LT025 Hannawa Light	77,000 TO M		
	EAST-0334092 NRTH-1680781					
	DEED BOOK 1055 PG-772					
	FULL MARKET VALUE	91,124				

STATE OF NEW YORK
COUNTY - St Lawrence
TOWN - Pierrepont
SWIS - 407000

2 0 1 6 T E N T A T I V E A S S E S S M E N T R O L L
T A X A B L E SECTION OF THE ROLL - 1
TAX MAP NUMBER SEQUENCE
UNIFORM PERCENT OF VALUE IS 084.50

PAGE 39
VALUATION DATE-JUL 01, 2015
TAXABLE STATUS DATE-MAR 01, 2016

TAX MAP PARCEL NUMBER	PROPERTY LOCATION & CLASS	ASSESSMENT	EXEMPTION CODE	COUNTY	TOWN	SCHOOL
CURRENT OWNERS NAME	SCHOOL DISTRICT	LAND	TAX DESCRIPTION	TAXABLE VALUE		
CURRENT OWNERS ADDRESS	PARCEL SIZE/GRID COORD	TOTAL	SPECIAL DISTRICTS	ACCOUNT NO.		
***** 76.084-2-17 *****						
16 School St						1- 2- 8
76.084-2-17	210 1 Family Res		Basic Star 41854	0	0	25,650
Hanss Frederick J	Potsdam 2 407402	5,800	COUNTY TAXABLE VALUE	68,000		
Hanss Lisa J	141x101x140x92	68,000	TOWN TAXABLE VALUE	68,000		
PO Box 94	.25r		SCHOOL TAXABLE VALUE	42,350		
Hannawa Falls, NY 13647-0094	FRNT 141.00 DPTH 96.00		FD032 Pierrepont Fire Prot	68,000	TO M	
	BANK8888869		LT025 Hannawa Light	68,000	TO M	
	EAST-0334177 NRTH-1680890					
	DEED BOOK 1060 PG-127					
	FULL MARKET VALUE	80,473				
***** 76.084-2-18 *****						
28 Church St						1- 53-15
76.084-2-18	210 1 Family Res		COUNTY TAXABLE VALUE	77,000		
Zeigler Stacey L	Potsdam 2 407402	5,700	TOWN TAXABLE VALUE	77,000		
2227 County Route 6	Garage 200	77,000	SCHOOL TAXABLE VALUE	77,000		
Hammond, NY 13646	99x132x99x112 Res .25Ar		FD032 Pierrepont Fire Prot	77,000	TO M	
	FRNT 99.00 DPTH 132.00		LT025 Hannawa Light	77,000	TO M	
	BANK8888830					
	EAST-0334259 NRTH-1680788					
	DEED BOOK 2013 PG-20109					
	FULL MARKET VALUE	91,124				
***** 76.084-2-19 *****						
33 Grove St						1- 35-10
76.084-2-19	210 1 Family Res		Basic Star 41854	0	0	25,650
Lavigne Jane F	Potsdam 2 407402	7,900	COUNTY TAXABLE VALUE	110,500		
33 Grove St	120x205x120x215 .5 Ar	110,500	TOWN TAXABLE VALUE	110,500		
Hannawa Falls, NY 13647	FRNT 120.00 DPTH 210.00		SCHOOL TAXABLE VALUE	84,850		
	BANK8888830		FD032 Pierrepont Fire Prot	110,500	TO M	
	EAST-0334001 NRTH-1680580		LT025 Hannawa Light	110,500	TO M	
	DEED BOOK 2014 PG-2122					
	FULL MARKET VALUE	130,769				
***** 76.084-2-20 *****						
35 Grove St						1- 62-15
76.084-2-20	210 1 Family Res		Basic Star 41854	0	0	25,650
Loveless Brian D	Potsdam 2 407402	8,000	COUNTY TAXABLE VALUE	68,000		
Loveless Kenneth	110x210x210x248	68,000	TOWN TAXABLE VALUE	68,000		
PO Box 423	FRNT 122.00 DPTH 225.00		SCHOOL TAXABLE VALUE	42,350		
Hannawa Falls, NY 13647	ACRES 0.63		FD032 Pierrepont Fire Prot	68,000	TO M	
	EAST-0334072 NRTH-1680451		LT025 Hannawa Light	68,000	TO M	
	DEED BOOK 1033 PG-00798					
	FULL MARKET VALUE	80,473				

STATE OF NEW YORK
COUNTY - St Lawrence
TOWN - Pierrepont
SWIS - 407000

2 0 1 6 T E N T A T I V E A S S E S S M E N T R O L L
T A X A B L E SECTION OF THE ROLL - 1
TAX MAP NUMBER SEQUENCE
UNIFORM PERCENT OF VALUE IS 084.50

PAGE 40
VALUATION DATE-JUL 01, 2015
TAXABLE STATUS DATE-MAR 01, 2016

TAX MAP PARCEL NUMBER	PROPERTY LOCATION & CLASS	ASSESSMENT	EXEMPTION CODE	COUNTY	TOWN	SCHOOL
CURRENT OWNERS NAME	SCHOOL DISTRICT	LAND	TAX DESCRIPTION	TAXABLE VALUE		
CURRENT OWNERS ADDRESS	PARCEL SIZE/GRID COORD	TOTAL	SPECIAL DISTRICTS	ACCOUNT NO.		
***** 76.084-2-21 *****						
	34 Church St					1- 34- 5
76.084-2-21	210 1 Family Res		Basic Star 41854	0	0	25,650
Foster Michael	Potsdam 2 407402	8,800	COUNTY TAXABLE VALUE	80,000		
Foster Fay	149x280x149x262	80,000	TOWN TAXABLE VALUE	80,000		
PO Box 204	FRNT 149.00 DPTH 271.00		SCHOOL TAXABLE VALUE	54,350		
Hannawa Falls, NY 13647	ACRES 0.90		FD032 Pierrepont Fire Prot	80,000 TO M		
	EAST-0334243 NRTH-1680632		LT025 Hannawa Light	80,000 TO M		
	DEED BOOK 918 PG-00341					
	FULL MARKET VALUE	94,675				
***** 76.084-2-22 *****						
	Church St					1- 12- 8
76.084-2-22	314 Rural vac<10		COUNTY TAXABLE VALUE	3,900		
Manor Daniel W Jr.	Potsdam 2 407402	3,900	TOWN TAXABLE VALUE	3,900		
PO Box 611	73x304x71x300 .50 Ar	3,900	SCHOOL TAXABLE VALUE	3,900		
Potsdam, NY 13676-0611	FRNT 73.00 DPTH 281.00		FD032 Pierrepont Fire Prot	3,900 TO M		
	ACRES 0.50		LT025 Hannawa Light	3,900 TO M		
	EAST-0334305 NRTH-1680550					
	DEED BOOK 2007 PG-21904					
	FULL MARKET VALUE	4,615				
***** 76.084-2-23 *****						
	42,46 Church St					1- 56-15
76.084-2-23	210 1 Family Res		RPTL466_f 41691	2,565	2,565	0
Howe Marjorie	Potsdam 2 407402	10,100	Enhanced S 41834	0	0	55,830
PO Box 91	Res & Trlr @ 750 16X76	78,500	COUNTY TAXABLE VALUE	75,935		
Hannawa Falls, NY 13647	FRNT 210.00 DPTH		TOWN TAXABLE VALUE	75,935		
	ACRES 1.00		SCHOOL TAXABLE VALUE	22,670		
	EAST-0334370 NRTH-1680473		FD032 Pierrepont Fire Prot	78,500 TO M		
	DEED BOOK 947 PG-00785		LT025 Hannawa Light	78,500 TO M		
	FULL MARKET VALUE	92,899				
***** 76.084-2-24.1 *****						
	37A Grove St					1- 16- 3
76.084-2-24.1	270 Mfg housing		COUNTY TAXABLE VALUE	27,500		
Hewey Robert L	Potsdam 2 407402	10,100	TOWN TAXABLE VALUE	27,500		
Hewey Alice M	Trlr & Garage	27,500	SCHOOL TAXABLE VALUE	27,500		
PO Box 292	FRNT 30.00 DPTH		FD032 Pierrepont Fire Prot	27,500 TO M		
Hannawa Falls, NY 13647	ACRES 1.30		LT025 Hannawa Light	27,500 TO M		
	EAST-0334114 NRTH-1680218					
	DEED BOOK 1998 PG-6550					
	FULL MARKET VALUE	32,544				

STATE OF NEW YORK
 COUNTY - St Lawrence
 TOWN - Pierrepont
 SWIS - 407000

2 0 1 6 T E N T A T I V E A S S E S S M E N T R O L L
 T A X A B L E SECTION OF THE ROLL - 1
 TAX MAP NUMBER SEQUENCE
 UNIFORM PERCENT OF VALUE IS 084.50

PAGE 41
 VALUATION DATE-JUL 01, 2015
 TAXABLE STATUS DATE-MAR 01, 2016

TAX MAP PARCEL NUMBER	PROPERTY LOCATION & CLASS	ASSESSMENT	EXEMPTION CODE-----	COUNTY-----	TOWN-----	SCHOOL
CURRENT OWNERS NAME	SCHOOL DISTRICT	LAND	TAX DESCRIPTION	TAXABLE VALUE		
CURRENT OWNERS ADDRESS	PARCEL SIZE/GRID COORD	TOTAL	SPECIAL DISTRICTS			ACCOUNT NO.
***** 76.084-2-24.2 *****						
	37B Grove St					
76.084-2-24.2	210 1 Family Res		VET WAR CT 41121	10,260	10,260	0
Hewey Robert L	Potsdam 2 407402	10,700	Basic Star 41854	0	0	25,650
Hewey Alice M	Log Home	115,000	COUNTY TAXABLE VALUE	104,740		
PO Box 292	322x200x332x100		TOWN TAXABLE VALUE	104,740		
Hannawa Falls, NY 13647	ACRES 1.10		SCHOOL TAXABLE VALUE	89,350		
	EAST-0334278 NRTH-1680241		FD032 Pierrepont Fire Prot	115,000	TO M	
	DEED BOOK 1068 PG-31		LT025 Hannawa Light	115,000	TO M	
	FULL MARKET VALUE	136,095				
***** 76.084-2-27.1 *****						
	9 Coney Island Dr/prvt					1- 52-10
76.084-2-27.1	210 1 Family Res		Basic Star 41854	0	0	25,650
Cross Eugene H	Potsdam 2 407402	9,800	COUNTY TAXABLE VALUE	120,000		
Scott Sally	285x140x312x25x188	120,000	TOWN TAXABLE VALUE	120,000		
PO Box 351	FRNT 285.00 DPTH		SCHOOL TAXABLE VALUE	94,350		
Hannawa Falls, NY 13647	ACRES 0.80		FD032 Pierrepont Fire Prot	120,000	TO M	
	EAST-0333963 NRTH-1680253		LT025 Hannawa Light	120,000	TO M	
	DEED BOOK 2001 PG-12286					
	FULL MARKET VALUE	142,012				
***** 76.084-2-28 *****						
	20 Coney Island Dr/prvt					1- 30- 4
76.084-2-28	210 1 Family Res - WTRFNT		Enhanced S 41834	0	0	55,830
Frazer Ronald	Potsdam 2 407402	27,000	COUNTY TAXABLE VALUE	124,000		
Frazer Doris	115x118x72x150 .25R	124,000	TOWN TAXABLE VALUE	124,000		
28 Woods Dr	FRNT 72.00 DPTH 134.00		SCHOOL TAXABLE VALUE	68,170		
Canton, NY 13617	EAST-0333763 NRTH-1680004		FD032 Pierrepont Fire Prot	124,000	TO M	
	DEED BOOK 919 PG-00498		LT025 Hannawa Light	124,000	TO M	
	FULL MARKET VALUE	146,746				
***** 76.084-2-29 *****						
	16 Coney Island Dr/prvt					1- 61-13
76.084-2-29	210 1 Family Res - WTRFNT		VET COM CT 41131	17,100	17,100	0
Schorge John D. (TRUST)	Potsdam 2 407402	19,500	Basic Star 41854	0	0	25,650
Schorge Ann P	15x16 Sq Ft Add.	125,000	COUNTY TAXABLE VALUE	107,900		
PO Box 378	90x150x52x175 .25 Ar		TOWN TAXABLE VALUE	107,900		
Hannawa Falls, NY 13647	FRNT 52.00 DPTH 163.00		SCHOOL TAXABLE VALUE	99,350		
	EAST-0333770 NRTH-1680086		FD032 Pierrepont Fire Prot	125,000	TO M	
	DEED BOOK 1055 PG-608		LT025 Hannawa Light	125,000	TO M	
	FULL MARKET VALUE	147,929				
***** 76.084-2-30.1 *****						
	8 Coney Island Dr/prvt					1- 4- 8.1
76.084-2-30.1	210 1 Family Res - WTRFNT		VET COM CT 41131	17,100	17,100	0
Ratigan Patrick	Potsdam 2 407402	54,800	VET DIS CT 41141	34,200	34,200	0
PO Box 436	150'WFx211x52'RFx240 .5	161,900	Basic Star 41854	0	0	25,650
Hannawa Falls, NY 13647	FRNT 150.00 DPTH 225.00		COUNTY TAXABLE VALUE	110,600		
	ACRES 0.58		TOWN TAXABLE VALUE	110,600		
	EAST-0333731 NRTH-1680292		SCHOOL TAXABLE VALUE	136,250		
	DEED BOOK 2006 PG-8428		FD032 Pierrepont Fire Prot	161,900	TO M	
	FULL MARKET VALUE	191,598	LT025 Hannawa Light	161,900	TO M	

STATE OF NEW YORK
COUNTY - St Lawrence
TOWN - Pierrepont
SWIS - 407000

2 0 1 6 T E N T A T I V E A S S E S S M E N T R O L L
T A X A B L E SECTION OF THE ROLL - 1
TAX MAP NUMBER SEQUENCE
UNIFORM PERCENT OF VALUE IS 084.50

PAGE 42
VALUATION DATE-JUL 01, 2015
TAXABLE STATUS DATE-MAR 01, 2016

TAX MAP PARCEL NUMBER	PROPERTY LOCATION & CLASS	ASSESSMENT	EXEMPTION CODE-----	COUNTY-----	TOWN-----	SCHOOL
CURRENT OWNERS NAME	SCHOOL DISTRICT	LAND	TAX DESCRIPTION	TAXABLE VALUE		
CURRENT OWNERS ADDRESS	PARCEL SIZE/GRID COORD	TOTAL	SPECIAL DISTRICTS			ACCOUNT NO.
***** 76.084-2-30.2 *****						
	12 Coney Island Dr/prvt					1- 4- 8.2
76.084-2-30.2	210 1 Family Res - WTRFNT		VET WAR CT 41121	10,260	10,260	0
Mein William J	Potsdam 2 407402	35,200	Basic Star 41854	0	0	25,650
Mein Dorothy	.52A	159,500	COUNTY TAXABLE VALUE	149,240		
PO Box 428	85'WFx240x148'RFx175		TOWN TAXABLE VALUE	149,240		
Hannawa Falls, NY 13647	FRNT 85.00 DPTH 208.00		SCHOOL TAXABLE VALUE	133,850		
	ACRES 0.52		FD032 Pierrepont Fire Prot	159,500	TO M	
	EAST-0333768 NRTH-1680181		LT025 Hannawa Light	159,500	TO M	
	DEED BOOK 1030 PG-01141					
	FULL MARKET VALUE	188,757				
***** 76.084-2-31 *****						
	6 Coney Island Dr/prvt					1- 50- 4
76.084-2-31	210 1 Family Res - WTRFNT		Basic Star 41854	0	0	25,650
Leuthauser Mark S	Potsdam 2 407402	23,500	COUNTY TAXABLE VALUE	161,000		
Leuthauser Jeanne E	127x211x58x238	161,000	TOWN TAXABLE VALUE	161,000		
PO Box 175	FRNT 58.00 DPTH 225.00		SCHOOL TAXABLE VALUE	135,350		
Hannawa Falls, NY 13647	EAST-0333736 NRTH-1680384		FD032 Pierrepont Fire Prot	161,000	TO M	
	DEED BOOK 1018 PG-00277		LT025 Hannawa Light	161,000	TO M	
	FULL MARKET VALUE	190,533				
***** 76.084-2-32 *****						
	28 Grove St					1- 6- 8
76.084-2-32	210 1 Family Res - WTRFNT		Basic Star 41854	0	0	25,650
Roda Patrick W	Potsdam 2 407402	58,800	COUNTY TAXABLE VALUE	138,500		
Roda Jennifer J	144x238x144x256	138,500	TOWN TAXABLE VALUE	138,500		
PO Box 337	FRNT 144.00 DPTH 230.00		SCHOOL TAXABLE VALUE	112,850		
Hannawa Falls, NY 13647	EAST-0333733 NRTH-1680495		FD032 Pierrepont Fire Prot	138,500	TO M	
	DEED BOOK 2006 PG-12274		LT025 Hannawa Light	138,500	TO M	
	FULL MARKET VALUE	163,905				
***** 76.084-2-33 *****						
	22 Grove St					1- 13- 2
76.084-2-33	210 1 Family Res - WTRFNT		VET COM CT 41131	17,100	17,100	0
Mullaney Brian	Potsdam 2 407402	52,000	Basic Star 41854	0	0	25,650
Mullaney Kathryn	WCT Survey Map (I/M/F)	171,000	COUNTY TAXABLE VALUE	153,900		
PO Box 248	0.80A(S)		TOWN TAXABLE VALUE	153,900		
Hannawa Falls, NY 13647	144RFx256x127WFx260		SCHOOL TAXABLE VALUE	145,350		
	FRNT 127.00 DPTH 233.00		FD032 Pierrepont Fire Prot	171,000	TO M	
	BANK8888830		LT025 Hannawa Light	171,000	TO M	
	EAST-0333694 NRTH-1680618					
	DEED BOOK 1089 PG-528					
	FULL MARKET VALUE	202,367				

STATE OF NEW YORK
 COUNTY - St Lawrence
 TOWN - Pierrepont
 SWIS - 407000

2 0 1 6 T E N T A T I V E A S S E S S M E N T R O L L
 T A X A B L E SECTION OF THE ROLL - 1
 TAX MAP NUMBER SEQUENCE
 UNIFORM PERCENT OF VALUE IS 084.50

PAGE 43
 VALUATION DATE-JUL 01, 2015
 TAXABLE STATUS DATE-MAR 01, 2016

TAX MAP PARCEL NUMBER	PROPERTY LOCATION & CLASS	ASSESSMENT	EXEMPTION CODE-----	COUNTY-----	TOWN-----	SCHOOL
CURRENT OWNERS NAME	SCHOOL DISTRICT	LAND	TAX DESCRIPTION	TAXABLE VALUE		
CURRENT OWNERS ADDRESS	PARCEL SIZE/GRID COORD	TOTAL	SPECIAL DISTRICTS	ACCOUNT NO.		

76.084-2-34.1	18 Grove St			76.084-2-34.1	*****	1- 47- 8
Mullaney Brian	210 1 Family Res - WTRFNT		COUNTY TAXABLE VALUE	143,500		
Mullaney Kathryn	Potsdam 2 407402	84,300	TOWN TAXABLE VALUE	143,500		
PO Box 248	WCT Survey (I/M/F)	143,500	SCHOOL TAXABLE VALUE	143,500		
Hannawa Falls, NY 13647	0.61A(S)		FD032 Pierrepont Fire Prot	143,500	TO M	
	119'RFx236x166'WFx37x113		LT025 Hannawa Light	143,500	TO M	
	FRNT 166.00 DPTH					
	ACRES 0.54					
	EAST-0333638 NRTH-1680732					
	DEED BOOK 1108 PG-4					
	FULL MARKET VALUE	169,822				

76.084-2-35.11	Grove St			76.084-2-35.11	*****	1- 33- 4
Mullaney Kathryn	314 Rural vac<10 - WTRFNT		COUNTY TAXABLE VALUE	23,200		
Mullaney Brian	Potsdam 2 407402	23,200	TOWN TAXABLE VALUE	23,200		
PO Box 248	16'RFx96x58'WFx34x64	23,200	SCHOOL TAXABLE VALUE	23,200		
Hannawa Falls, NY 13647	FRNT 16.00 DPTH		FD032 Pierrepont Fire Prot	23,200	TO M	
	ACRES 0.10		LT025 Hannawa Light	23,200	TO M	
	EAST-0333598 NRTH-1680889					
	DEED BOOK 2004 PG-10682					
	FULL MARKET VALUE	27,456				

76.084-2-35.12	14 Grove St			76.084-2-35.12	*****	
Cliff Michael G	270 Mfg housing - WTRFNT		COUNTY TAXABLE VALUE	35,000		
14 Grove St	Potsdam 2 407402	32,800	TOWN TAXABLE VALUE	35,000		
Hannawa Falls, NY 13647	WCT survey	35,000	SCHOOL TAXABLE VALUE	35,000		
	0.30A(S)		FD032 Pierrepont Fire Prot	35,000	TO M	
	90'RFx113x37x82'WFx96		LT025 Hannawa Light	35,000	TO M	
	FRNT 90.00 DPTH					
	ACRES 0.25					
	EAST-0333615 NRTH-1680840					
	DEED BOOK 2015 PG-15889					
	FULL MARKET VALUE	41,420				

76.084-3-1	Whippoorwill Ln			76.084-3-1	*****	
Rouleau Raymond F	311 Res vac land		COUNTY TAXABLE VALUE	7,100		
Rouleau Tonie S	Potsdam 2 407402	7,100	TOWN TAXABLE VALUE	7,100		
PO Box 3	Lot # 1	7,100	SCHOOL TAXABLE VALUE	7,100		
Hannawa Falls, NY 13647-0003	Ledgecrest Estates		FD032 Pierrepont Fire Prot	7,100	TO M	
	190x245		LT025 Hannawa Light	7,100	TO M	
	ACRES 1.10					
	EAST-0335377 NRTH-1680090					
	DEED BOOK 1099 PG-68					
	FULL MARKET VALUE	8,402				

STATE OF NEW YORK
 COUNTY - St Lawrence
 TOWN - Pierrepont
 SWIS - 407000

2 0 1 6 T E N T A T I V E A S S E S S M E N T R O L L
 T A X A B L E SECTION OF THE ROLL - 1
 TAX MAP NUMBER SEQUENCE
 UNIFORM PERCENT OF VALUE IS 084.50

PAGE 44
 VALUATION DATE-JUL 01, 2015
 TAXABLE STATUS DATE-MAR 01, 2016

TAX MAP PARCEL NUMBER	PROPERTY LOCATION & CLASS	ASSESSMENT	EXEMPTION CODE-----	COUNTY-----	TOWN-----	SCHOOL
CURRENT OWNERS NAME	SCHOOL DISTRICT	LAND	TAX DESCRIPTION	TAXABLE VALUE		
CURRENT OWNERS ADDRESS	PARCEL SIZE/GRID COORD	TOTAL	SPECIAL DISTRICTS	ACCOUNT NO.		
***** 76.084-3-2 *****						
76.084-3-2	5 Whipoorwill Ln 210 1 Family Res		Basic Star 41854	0	0	25,650
Martin Lawrence A	Potsdam 2 407402	10,000	COUNTY TAXABLE VALUE	218,500		
Martin Brenda M	Lot 2 Ledgecrest Estates	218,500	TOWN TAXABLE VALUE	218,500		
5 Whipoorwill Ln	190x245		SCHOOL TAXABLE VALUE	192,850		
Potsdam, NY 13676	FRNT 190.00 DPTH 245.00		FD032 Pierrepont Fire Prot	218,500	TO M	
	EAST-0335353 NRTH-1680264		LT025 Hannawa Light	218,500	TO M	
	DEED BOOK 2011 PG-14276					
	FULL MARKET VALUE	258,580				
***** 76.084-3-3 *****						
76.084-3-3	7 Whipoorwill Ln 210 1 Family Res		Basic Star 41854	0	0	25,650
Zvacek Joint Trust	Potsdam 2 407402	10,200	COUNTY TAXABLE VALUE	183,000		
PO Box 22	(p)	183,000	TOWN TAXABLE VALUE	183,000		
Hannawa Falls, NY 13647	Lot 3 Ledgecrest Estates		SCHOOL TAXABLE VALUE	157,350		
	190x245		FD032 Pierrepont Fire Prot	183,000	TO M	
	ACRES 1.10 BANK8888869		LT025 Hannawa Light	183,000	TO M	
	EAST-0335330 NRTH-1680457					
	DEED BOOK 2013 PG-9679					
	FULL MARKET VALUE	216,568				
***** 76.084-3-4 *****						
76.084-3-4	9 Whipoorwill Ln 210 1 Family Res		Basic Star 41854	0	0	25,650
Bobbett Daniel K	Potsdam 2 407402	10,200	COUNTY TAXABLE VALUE	183,000		
9 Whipoorwill Ln	Lot 4 Ledgecrest Estates	183,000	TOWN TAXABLE VALUE	183,000		
Potsdam, NY 13676	190x245		SCHOOL TAXABLE VALUE	157,350		
	ACRES 1.10 BANK8888830		FD032 Pierrepont Fire Prot	183,000	TO M	
	EAST-0335317 NRTH-1680633		LT025 Hannawa Light	183,000	TO M	
	DEED BOOK 2012 PG-13965					
	FULL MARKET VALUE	216,568				
***** 76.084-3-5 *****						
76.084-3-5	11 Whipoorwill Ln 210 1 Family Res		COUNTY TAXABLE VALUE	228,500		
Raymond Mark R	Potsdam 2 407402	7,900	TOWN TAXABLE VALUE	228,500		
11 Whipoorwill Ln	Lot 5 Ledgecrest Estates	228,500	SCHOOL TAXABLE VALUE	228,500		
Potsdam, NY 13676-4431	134x245x320x311		FD032 Pierrepont Fire Prot	228,500	TO M	
	FRNT 134.00 DPTH		LT025 Hannawa Light	228,500	TO M	
	ACRES 1.30 BANK8888209					
	EAST-0335287 NRTH-1680846					
	DEED BOOK 2010 PG-16260					
	FULL MARKET VALUE	270,414				

STATE OF NEW YORK
 COUNTY - St Lawrence
 TOWN - Pierrepont
 SWIS - 407000

2 0 1 6 T E N T A T I V E A S S E S S M E N T R O L L
 T A X A B L E SECTION OF THE ROLL - 1
 TAX MAP NUMBER SEQUENCE
 UNIFORM PERCENT OF VALUE IS 084.50

PAGE 45
 VALUATION DATE-JUL 01, 2015
 TAXABLE STATUS DATE-MAR 01, 2016

TAX MAP PARCEL NUMBER	PROPERTY LOCATION & CLASS	ASSESSMENT	EXEMPTION CODE-----	COUNTY-----	TOWN-----	SCHOOL
CURRENT OWNERS NAME	SCHOOL DISTRICT	LAND	TAX DESCRIPTION	TAXABLE VALUE		
CURRENT OWNERS ADDRESS	PARCEL SIZE/GRID COORD	TOTAL	SPECIAL DISTRICTS			ACCOUNT NO.
***** 76.084-3-6 *****						
76.084-3-6	Whippoorwill Ln 311 Res vac land		COUNTY TAXABLE VALUE	7,200		
Rouleau Raymond F	Potsdam 2 407402	7,200	TOWN TAXABLE VALUE	7,200		
Rouleau Tonie S	Lot 6 Ledgecrest Estates	7,200	SCHOOL TAXABLE VALUE	7,200		
PO Box 3	130x311x330x240		FD032 Pierrepont Fire Prot	7,200 TO M		
Hannawa Falls, NY 13647-0003	ACRES 1.20		LT025 Hannawa Light	7,200 TO M		
	EAST-0335401 NRTH-1681007					
	DEED BOOK 1099 PG-68					
	FULL MARKET VALUE	8,521				
***** 76.084-3-7 *****						
76.084-3-7	Whippoorwill Ln 311 Res vac land		COUNTY TAXABLE VALUE	7,100		
Rouleau Raymond F	Potsdam 2 407402	7,100	TOWN TAXABLE VALUE	7,100		
Rouleau Tonie S	Lot 7 Ledgecrest Estates	7,100	SCHOOL TAXABLE VALUE	7,100		
PO Box 3	169x240x227x264		FD032 Pierrepont Fire Prot	7,100 TO M		
Hannawa Falls, NY 13647-0003	ACRES 1.10		LT025 Hannawa Light	7,100 TO M		
	EAST-0335604 NRTH-1681022					
	DEED BOOK 1099 PG-68					
	FULL MARKET VALUE	8,402				
***** 76.084-3-8 *****						
76.084-3-8	4 Whippoorwill Ln 210 1 Family Res		Basic Star 41854	0	0	25,650
Chiarenzelli Valerie K	Potsdam 2 407402	9,800	COUNTY TAXABLE VALUE	183,000		
Chiarenzelli Jeffrey R	Lot 8-Ledgecrest Estates	183,000	TOWN TAXABLE VALUE	183,000		
4 Whippoorwill Ln	180x242x180x237		SCHOOL TAXABLE VALUE	157,350		
Potsdam, NY 13676	ACRES 1.00		FD032 Pierrepont Fire Prot	183,000 TO M		
	EAST-0335663 NRTH-1680095		LT025 Hannawa Light	183,000 TO M		
	DEED BOOK 2003 PG-21360					
	FULL MARKET VALUE	216,568				
***** 76.084-3-9 *****						
76.084-3-9	6 Whippoorwill Ln 210 1 Family Res		Basic Star 41854	0	0	25,650
Boldt Michael T	Potsdam 2 407402	9,700	COUNTY TAXABLE VALUE	180,000		
Boldt Lisa M	Lot 9 Ledgecrest Estates	180,000	TOWN TAXABLE VALUE	180,000		
6 Whippoorwill Ln	175x247x175x242		SCHOOL TAXABLE VALUE	154,350		
Potsdam, NY 13676	ACRES 1.00		FD032 Pierrepont Fire Prot	180,000 TO M		
	EAST-0335648 NRTH-1680260		LT025 Hannawa Light	180,000 TO M		
	DEED BOOK 1998 PG-6130					
	FULL MARKET VALUE	213,018				
***** 76.084-3-10 *****						
76.084-3-10	Whippoorwill Ln 311 Res vac land		COUNTY TAXABLE VALUE	7,100		
Rouleau Raymond F	Potsdam 2 407402	7,100	TOWN TAXABLE VALUE	7,100		
Rouleau Tonie S	Lot 10-Ledgecrest Estates	7,100	SCHOOL TAXABLE VALUE	7,100		
PO Box 3	170x252x170x247		FD032 Pierrepont Fire Prot	7,100 TO M		
Hannawa Falls, NY 13647-0003	ACRES 1.00		LT025 Hannawa Light	7,100 TO M		
	EAST-0335629 NRTH-1680439					
	DEED BOOK 1099 PG-68					
	FULL MARKET VALUE	8,402				

STATE OF NEW YORK
 COUNTY - St Lawrence
 TOWN - Pierrepont
 SWIS - 407000

2 0 1 6 T E N T A T I V E A S S E S S M E N T R O L L
 T A X A B L E SECTION OF THE ROLL - 1
 TAX MAP NUMBER SEQUENCE
 UNIFORM PERCENT OF VALUE IS 084.50

PAGE 46
 VALUATION DATE-JUL 01, 2015
 TAXABLE STATUS DATE-MAR 01, 2016

TAX MAP PARCEL NUMBER	PROPERTY LOCATION & CLASS	ASSESSMENT	EXEMPTION CODE-----	COUNTY-----	TOWN-----	SCHOOL
CURRENT OWNERS NAME	SCHOOL DISTRICT	LAND	TAX DESCRIPTION	TAXABLE VALUE		
CURRENT OWNERS ADDRESS	PARCEL SIZE/GRID COORD	TOTAL	SPECIAL DISTRICTS	ACCOUNT NO.		
***** 76.084-3-11 *****						
76.084-3-11	Whippoorwill Ln 311 Res vac land		COUNTY TAXABLE VALUE	7,100		
Rouleau Raymond F	Potsdam 2 407402	7,100	TOWN TAXABLE VALUE	7,100		
Rouleau Tonie S	Lot 11-Ledgecrest Estates	7,100	SCHOOL TAXABLE VALUE	7,100		
PO Box 3	165x257x165x252		FD032 Pierrepont Fire Prot	7,100	TO M	
Hannawa Falls, NY 13647-0003	ACRES 1.00		LT025 Hannawa Light	7,100	TO M	
	EAST-0335620 NRTH-1680607					
	DEED BOOK 1099 PG-68					
	FULL MARKET VALUE	8,402				
***** 76.084-3-12 *****						
76.084-3-12	Whippoorwill Ln 311 Res vac land		COUNTY TAXABLE VALUE	6,400		
Rouleau Raymond F	Potsdam 2 407402	6,400	TOWN TAXABLE VALUE	6,400		
Rouleau Tonie S	Lot 12-Ledgecrest Estates	6,400	SCHOOL TAXABLE VALUE	6,400		
PO Box 3	150x250x165x257		FD032 Pierrepont Fire Prot	6,400	TO M	
Hannawa Falls, NY 13647-0003	ACRES 0.90		LT025 Hannawa Light	6,400	TO M	
	EAST-0335605 NRTH-1680771					
	DEED BOOK 1099 PG-68					
	FULL MARKET VALUE	7,574				
***** 76.084-3-13 *****						
76.084-3-13	Caser Ln 311 Res vac land		COUNTY TAXABLE VALUE	3,000		
Rouleau Raymond	Potsdam 2 407402	3,000	TOWN TAXABLE VALUE	3,000		
Rouleau Tonie S	Lot 13-Ledgecrest Estates	3,000	SCHOOL TAXABLE VALUE	3,000		
PO Box 3	180x237x180x242		FD032 Pierrepont Fire Prot	3,000	TO M	
Hannawa Falls, NY 13647-0003	ACRES 1.00		LT025 Hannawa Light	3,000	TO M	
	EAST-0335902 NRTH-1680114					
	DEED BOOK 1032 PG-610					
	FULL MARKET VALUE	3,550				
***** 76.084-3-14 *****						
76.084-3-14	Caser Ln 311 Res vac land		COUNTY TAXABLE VALUE	3,000		
Rouleau Raymond	Potsdam 2 407402	3,000	TOWN TAXABLE VALUE	3,000		
Rouleau Tonie S	Lot 14-Ledgecrest Estates	3,000	SCHOOL TAXABLE VALUE	3,000		
PO Box 3	175x242x175x247		FD032 Pierrepont Fire Prot	3,000	TO M	
Hannawa Falls, NY 13647-0003	ACRES 1.00		LT025 Hannawa Light	3,000	TO M	
	EAST-0335876 NRTH-1680289					
	DEED BOOK 1032 PG-610					
	FULL MARKET VALUE	3,550				
***** 76.084-3-15 *****						
76.084-3-15	Caser Ln 311 Res vac land		COUNTY TAXABLE VALUE	3,000		
Rouleau Raymond F	Potsdam 2 407402	3,000	TOWN TAXABLE VALUE	3,000		
Rouleau Tonie S	Lot 15-Ledgecrest Estates	3,000	SCHOOL TAXABLE VALUE	3,000		
PO Box 3	170x247x170		FD032 Pierrepont Fire Prot	3,000	TO M	
Hannawa Falls, NY 13647-0003	ACRES 1.00		LT025 Hannawa Light	3,000	TO M	
	EAST-0335883 NRTH-1680463					
	DEED BOOK 1099 PG-68					
	FULL MARKET VALUE	3,550				

STATE OF NEW YORK
 COUNTY - St Lawrence
 TOWN - Pierrepont
 SWIS - 407000

2 0 1 6 T E N T A T I V E A S S E S S M E N T R O L L
 T A X A B L E SECTION OF THE ROLL - 1
 TAX MAP NUMBER SEQUENCE
 UNIFORM PERCENT OF VALUE IS 084.50

PAGE 47
 VALUATION DATE-JUL 01, 2015
 TAXABLE STATUS DATE-MAR 01, 2016

TAX MAP PARCEL NUMBER	PROPERTY LOCATION & CLASS	ASSESSMENT	EXEMPTION CODE	COUNTY	TOWN	SCHOOL	ACCOUNT NO.
CURRENT OWNERS NAME	SCHOOL DISTRICT	LAND	TAX DESCRIPTION	TAXABLE VALUE			
CURRENT OWNERS ADDRESS	PARCEL SIZE/GRID COORD	TOTAL	SPECIAL DISTRICTS				
***** 76.084-3-16 *****							
76.084-3-16	Caser Ln 311 Res vac land		COUNTY TAXABLE VALUE	3,000			
Rouleau Raymond F	Potsdam 2 407402	3,000	TOWN TAXABLE VALUE	3,000			
Rouleau Tonie S	Lot 16-Ledgecrest Estates	3,000	SCHOOL TAXABLE VALUE	3,000			
PO Box 3	165x252x165x257		FD032 Pierrepont Fire Prot	3,000	TO M		
Hannawa Falls, NY 13647-0003	FRNT 165.00 DPTH 252.00 ACRES 1.00		LT025 Hannawa Light	3,000	TO M		
	EAST-0335868 NRTH-1680628 DEED BOOK 1099 PG-68						
	FULL MARKET VALUE	3,550					
***** 76.084-3-17 *****							
76.084-3-17	Whippoorwill Ln 311 Res vac land		COUNTY TAXABLE VALUE	3,000			
Rouleau Raymond F	Potsdam 2 407402	3,000	TOWN TAXABLE VALUE	3,000			
Rouleau Tonie S	Lot 17-Ledgecrest Estates	3,000	SCHOOL TAXABLE VALUE	3,000			
PO Box 3	270x195x257x165		FD032 Pierrepont Fire Prot	3,000	TO M		
Hannawa Falls, NY 13647-0003	ACRES 1.10		LT025 Hannawa Light	3,000	TO M		
	EAST-0335855 NRTH-1680806 DEED BOOK 1099 PG-68						
	FULL MARKET VALUE	3,550					
***** 76.084-3-18.1 *****							
76.084-3-18.1	River Rd 311 Res vac land		COUNTY TAXABLE VALUE	3,000			
Rouleau Raymond F	Potsdam 2 407402	3,000	TOWN TAXABLE VALUE	3,000			
Rouleau Tonie S	50'r.o.w.for Whippoorwill Lane & Caser Lane-	3,000	SCHOOL TAXABLE VALUE	3,000			
PO Box 3	Ledgecrest Estates		FD032 Pierrepont Fire Prot	3,000	TO M		
Hannawa Falls, NY 13647-0003	ACRES 1.90		LT025 Hannawa Light	3,000	TO M		
	EAST-0335968 NRTH-1680930 DEED BOOK 2007 PG-14091						
	FULL MARKET VALUE	3,550					

STATE OF NEW YORK
 COUNTY - St Lawrence
 TOWN - Pierrepont
 SWIS - 407000

2 0 1 6 T E N T A T I V E A S S E S S M E N T R O L L
 T A X A B L E S E C T I O N O F T H E R O L L - 1
 M A P S E C T I O N - 076
 S U B - S E C T I O N - 084
 U N I F O R M P E R C E N T O F V A L U E I S 084.50

PAGE 48
 VALUATION DATE-JUL 01, 2015
 TAXABLE STATUS DATE-MAR 01, 2016
 RPS150/V04/L015
 CURRENT DATE 4/22/2016

*** S P E C I A L D I S T R I C T S U M M A R Y ***

CODE	DISTRICT NAME	TOTAL PARCELS	EXTENSION TYPE	EXTENSION VALUE	AD VALOREM VALUE	EXEMPT AMOUNT	TAXABLE VALUE
FD032	Pierrepont Fir	71	TOTAL M		6072,800		6072,800
LT025	Hannawa Light	71	TOTAL M		6072,800	2,000	6070,800

*** S C H O O L D I S T R I C T S U M M A R Y ***

CODE	DISTRICT NAME	TOTAL PARCELS	ASSESSED LAND	ASSESSED TOTAL	EXEMPT AMOUNT	TOTAL TAXABLE	STAR AMOUNT	STAR TAXABLE
407402	Potsdam 2	71	931,200	6072,800	2,000	6070,800	1551,120	4519,680
	S U B - T O T A L	71	931,200	6072,800	2,000	6070,800	1551,120	4519,680
	T O T A L	71	931,200	6072,800	2,000	6070,800	1551,120	4519,680

*** S Y S T E M C O D E S S U M M A R Y ***

NO SYSTEM EXEMPTIONS AT THIS LEVEL

*** E X E M P T I O N S U M M A R Y ***

CODE	DESCRIPTION	TOTAL PARCELS	COUNTY	TOWN	SCHOOL
41003	Vet Chg of	1		46,170	
41112	Vet Pro Ra	1	52,438		
41121	VET WAR CT	5	50,790	50,790	
41131	VET COM CT	4	65,925	65,925	
41141	VET DIS CT	1	34,200	34,200	
41691	RPTL466_f	1	2,565	2,565	
41834	Enhanced S	14			781,620
41854	Basic Star	30			769,500
47610	Business I	1	2,000	2,000	2,000
	T O T A L	58	207,918	201,650	1553,120

STATE OF NEW YORK
COUNTY - St Lawrence
TOWN - Pierrepont
SWIS - 407000

2 0 1 6 T E N T A T I V E A S S E S S M E N T R O L L
T A X A B L E S E C T I O N O F T H E R O L L - 1
M A P S E C T I O N - 076
S U B - S E C T I O N - 084
UNIFORM PERCENT OF VALUE IS 084.50

PAGE 49
VALUATION DATE-JUL 01, 2015
TAXABLE STATUS DATE-MAR 01, 2016
RPS150/V04/L015
CURRENT DATE 4/22/2016

*** G R A N D T O T A L S ***

ROLL SEC	DESCRIPTION	TOTAL PARCELS	ASSESSED LAND	ASSESSED TOTAL	TAXABLE COUNTY	TAXABLE TOWN	TAXABLE SCHOOL	STAR TAXABLE
1	TAXABLE	71	931,200	6072,800	5864,882	5871,150	6070,800	4519,680

STATE OF NEW YORK
COUNTY - St Lawrence
TOWN - Pierrepont
SWIS - 407000

2 0 1 6 T E N T A T I V E A S S E S S M E N T R O L L
T A X A B L E SECTION OF THE ROLL - 1
TAX MAP NUMBER SEQUENCE
UNIFORM PERCENT OF VALUE IS 084.50

PAGE 50
VALUATION DATE-JUL 01, 2015
TAXABLE STATUS DATE-MAR 01, 2016

TAX MAP PARCEL NUMBER	PROPERTY LOCATION & CLASS	ASSESSMENT	EXEMPTION CODE	COUNTY	TOWN	SCHOOL
CURRENT OWNERS NAME	SCHOOL DISTRICT	LAND	TAX DESCRIPTION	TAXABLE VALUE		ACCOUNT NO.
CURRENT OWNERS ADDRESS	PARCEL SIZE/GRID COORD	TOTAL	SPECIAL DISTRICTS			
***** 89.004-2-1.1 *****						
	43 Post Rd					1- 20-12.1
89.004-2-1.1	210 1 Family Res		Basic Star 41854	0	0	25,650
Hazelton Jamie R (LC)	Canton 1 402201	5,900	COUNTY TAXABLE VALUE	88,000		
Hazelton Kari L (LC)	FRNT 107.00 DPTH 234.00	88,000	TOWN TAXABLE VALUE	88,000		
PO Box 835	EAST-0309784 NRTH-1668768		SCHOOL TAXABLE VALUE	62,350		
Canton, NY 13617-0835	DEED BOOK 2001 PG-17248		FD032 Pierrepont Fire Prot	88,000 TO M		
	FULL MARKET VALUE	104,142				
***** 89.004-2-2.11 *****						
	47 Post Rd					1- 50- 5.11
89.004-2-2.11	210 1 Family Res		Basic Star 41854	0	0	25,650
Hanson Stephanie D	Canton 1 402201	8,300	COUNTY TAXABLE VALUE	76,500		
554 Glenmeal Rd	ACRES 1.40 BANK8888869	76,500	TOWN TAXABLE VALUE	76,500		
Canton, NY 13617	EAST-0309966 NRTH-1668849		SCHOOL TAXABLE VALUE	50,850		
	DEED BOOK 2014 PG-12604		FD032 Pierrepont Fire Prot	76,500 TO M		
	FULL MARKET VALUE	90,533				
***** 89.004-2-3.2 *****						
	Post Rd					1-18-9.2
89.004-2-3.2	105 Vac farmland		COUNTY TAXABLE VALUE	18,400		
Huntley Daniel L	Canton 1 402201	18,400	TOWN TAXABLE VALUE	18,400		
Huntley Christine	58.0ad	18,400	SCHOOL TAXABLE VALUE	18,400		
297 Post Rd	FRNT 203.00 DPTH		FD032 Pierrepont Fire Prot	18,400 TO M		
Canton, NY 13617	ACRES 61.40					
	EAST-0311212 NRTH-1669210					
	DEED BOOK 1000 PG-00715					
	FULL MARKET VALUE	21,775				
***** 89.004-2-3.11 *****						
	51 Post Rd					1- 18- 9.11
89.004-2-3.11	210 1 Family Res		Basic Star 41854	0	0	25,650
Beaudin Scott L	Canton 1 402201	8,400	COUNTY TAXABLE VALUE	60,000		
Beaudin Tammy	ACRES 1.70	60,000	TOWN TAXABLE VALUE	60,000		
51 Post Rd	EAST-0310068 NRTH-1668730		SCHOOL TAXABLE VALUE	34,350		
Canton, NY 13617	DEED BOOK 2000 PG-9543		FD032 Pierrepont Fire Prot	60,000 TO M		
	FULL MARKET VALUE	71,006				
***** 89.004-2-4 *****						
	55 Post Rd					1- 31- 4
89.004-2-4	220 2 Family Res		COUNTY TAXABLE VALUE	50,000		
Roche Living Trust Carol A	Canton 1 402201	6,700	TOWN TAXABLE VALUE	50,000		
536 Cedaredge Dr	2 Story Addition	50,000	SCHOOL TAXABLE VALUE	50,000		
New Smyrna Beach, FL 32168	162xvar		FD032 Pierrepont Fire Prot	50,000 TO M		
	FRNT 162.00 DPTH 151.00					
	ACRES 0.48					
	EAST-0310026 NRTH-1668550					
	DEED BOOK 2007 PG-22041					
	FULL MARKET VALUE	59,172				

STATE OF NEW YORK
COUNTY - St Lawrence
TOWN - Pierrepont
SWIS - 407000

2 0 1 6 T E N T A T I V E A S S E S S M E N T R O L L
T A X A B L E SECTION OF THE ROLL - 1
TAX MAP NUMBER SEQUENCE
UNIFORM PERCENT OF VALUE IS 084.50

PAGE 51
VALUATION DATE-JUL 01, 2015
TAXABLE STATUS DATE-MAR 01, 2016

TAX MAP PARCEL NUMBER	PROPERTY LOCATION & CLASS	ASSESSMENT	EXEMPTION CODE-----	COUNTY-----	TOWN-----	SCHOOL
CURRENT OWNERS NAME	SCHOOL DISTRICT	LAND	TAX DESCRIPTION	TAXABLE VALUE		
CURRENT OWNERS ADDRESS	PARCEL SIZE/GRID COORD	TOTAL	SPECIAL DISTRICTS			ACCOUNT NO.

89.004-2-5	57 Post Rd			89.004-2-5		*****
Robar Dale	220 2 Family Res		COUNTY TAXABLE VALUE	43,000		1- 53- 8
PO Box 337	Canton 1 402201	5,500	TOWN TAXABLE VALUE	43,000		
South Colton, NY 13687	116x122x40x162	43,000	SCHOOL TAXABLE VALUE	43,000		
	FRNT 116.00 DPTH 142.00		FD032 Pierrepont Fire Prot	43,000 TO M		
	EAST-0310111 NRTH-1668470					
	DEED BOOK 1101 PG-942					
	FULL MARKET VALUE	50,888				

89.004-2-7.11	81 Post Rd			89.004-2-7.11		*****
Bullock Harold J	210 1 Family Res		Basic Star 41854	0	0	1- 9- 8
81 Post Rd	Canton 1 402201	7,000	COUNTY TAXABLE VALUE	88,200		25,650
Canton, NY 13617	189x160x186x260	88,200	TOWN TAXABLE VALUE	88,200		
	FRNT 189.00 DPTH		SCHOOL TAXABLE VALUE	62,550		
	ACRES 0.80 BANK8888830		FD032 Pierrepont Fire Prot	88,200 TO M		
	EAST-0310458 NRTH-1668337					
	DEED BOOK 2013 PG-264					
	FULL MARKET VALUE	104,379				

89.004-2-7.12	71 Post Rd			89.004-2-7.12		*****
Capella Tyler	220 2 Family Res		COUNTY TAXABLE VALUE	56,600		
Capella Carrie	Canton 1 402201	5,200	TOWN TAXABLE VALUE	56,600		
780 Farnes Rd	16x32 Addition &	56,600	SCHOOL TAXABLE VALUE	56,600		
Canton, NY 13617	60x40 Addition		FD032 Pierrepont Fire Prot	56,600 TO M		
	125x90x135x142					
	FRNT 125.00 DPTH 115.00					
	BANK8888830					
	EAST-0310310 NRTH-1668357					
	DEED BOOK 2015 PG-10063					
	FULL MARKET VALUE	66,982				

89.004-2-8	26 Church Rd			89.004-2-8		*****
Rexford Walter A	210 1 Family Res		Basic Star 41854	0	0	1- 21- 9
Rexford Julie F	Canton 1 402201	8,300	COUNTY TAXABLE VALUE	89,000		25,650
26 Church Rd	Att 2 Stall Garage &	89,000	TOWN TAXABLE VALUE	89,000		
Canton, NY 13617	Barn 16X20		SCHOOL TAXABLE VALUE	63,350		
	1.50 Ar Res		FD032 Pierrepont Fire Prot	89,000 TO M		
	ACRES 1.40 BANK8888830					
	EAST-0311547 NRTH-1668141					
	DEED BOOK 1104 PG-986					
	FULL MARKET VALUE	105,325				

TAX MAP PARCEL NUMBER	PROPERTY LOCATION & CLASS	ASSESSMENT	EXEMPTION CODE-----	COUNTY-----	TOWN-----	SCHOOL
CURRENT OWNERS NAME	SCHOOL DISTRICT	LAND	TAX DESCRIPTION	TAXABLE VALUE		
CURRENT OWNERS ADDRESS	PARCEL SIZE/GRID COORD	TOTAL	SPECIAL DISTRICTS	ACCOUNT NO.		
***** 89.004-2-9.1 *****						
89.004-2-9.1	8 Church Rd					1- 28-15.1
Greenwood Darren	270 Mfg housing		Enhanced S 41834	0	0	35,000
8 Church Rd	Canton 1 402201	8,200	COUNTY TAXABLE VALUE	35,000		
Canton, NY 13617	1 Trailer 14X70	35,000	TOWN TAXABLE VALUE	35,000		
	FRNT 225.00 DPTH		SCHOOL TAXABLE VALUE	0		
	ACRES 1.20		FD032 Pierrepont Fire Prot	35,000	TO M	
	EAST-0311115 NRTH-1667848					
	DEED BOOK 990 PG-01047					
	FULL MARKET VALUE	41,420				
***** 89.004-2-9.2 *****						
89.004-2-9.2	113 Post Rd					1- 28-15.2
Brabaw Charles	270 Mfg housing		COUNTY TAXABLE VALUE	25,000		
82 Little River Rd	Canton 1 402201	5,700	TOWN TAXABLE VALUE	25,000		
Canton, NY 13617	100x230x175x251 Trailer	25,000	SCHOOL TAXABLE VALUE	25,000		
	FRNT 100.00 DPTH 251.00		FD032 Pierrepont Fire Prot	25,000	TO M	
	ACRES 0.58					
	EAST-0311240 NRTH-1667706					
	DEED BOOK 00975 PG-00687					
	FULL MARKET VALUE	29,586				
***** 89.004-2-10.1 *****						
89.004-2-10.1	160 Post Rd					1- 50- 8
Whitman Thomas H	210 1 Family Res		VET DIS CT 41141	34,200	34,200	0
160 Post Rd	Canton 1 402201	2,000	Basic Star 41854	0	0	25,650
Canton, NY 13617	Replotted 02/22/06	122,500	VET COM CT 41131	17,100	17,100	0
	Combined 04/17/06		COUNTY TAXABLE VALUE	71,200		
	FRNT 382.00 DPTH		TOWN TAXABLE VALUE	71,200		
	ACRES 3.00 BANK8888869		SCHOOL TAXABLE VALUE	96,850		
	EAST-0311643 NRTH-1666694		FD032 Pierrepont Fire Prot	122,500	TO M	
	DEED BOOK 2010 PG-19436					
	FULL MARKET VALUE	144,970				
***** 89.004-2-11 *****						
89.004-2-11	Howardville Rd					1- 24- 9
Siematkowski Joseph	322 Rural vac>10		COUNTY TAXABLE VALUE	17,100		
Siematkowski Catherine	Canton 1 402201	17,100	TOWN TAXABLE VALUE	17,100		
332 Church Rd	31 Ar Agri	17,100	SCHOOL TAXABLE VALUE	17,100		
Potsdam, NY 13676	ACRES 31.10		FD032 Pierrepont Fire Prot	17,100	TO M	
	EAST-0311263 NRTH-1665481					
	DEED BOOK 991 PG-00235					
	FULL MARKET VALUE	20,237				
***** 89.004-2-12 *****						
89.004-2-12	127 Howardville Rd					1- 51- 4
Rutherford Susan M	270 Mfg housing		Basic Star 41854	0	0	25,650
127 Howardville Rd	Canton 1 402201	10,300	COUNTY TAXABLE VALUE	28,000		
Canton, NY 13617	Addition 14X16 Sq Ft	28,000	TOWN TAXABLE VALUE	28,000		
	6 Ar		SCHOOL TAXABLE VALUE	2,350		
	ACRES 5.30		FD032 Pierrepont Fire Prot	28,000	TO M	
	EAST-0310759 NRTH-1666123					
	DEED BOOK 1062 PG-602					
	FULL MARKET VALUE	33,136				

STATE OF NEW YORK
 COUNTY - St Lawrence
 TOWN - Pierrepont
 SWIS - 407000

2 0 1 6 T E N T A T I V E A S S E S S M E N T R O L L
 T A X A B L E SECTION OF THE ROLL - 1
 TAX MAP NUMBER SEQUENCE
 UNIFORM PERCENT OF VALUE IS 084.50

PAGE 53
 VALUATION DATE-JUL 01, 2015
 TAXABLE STATUS DATE-MAR 01, 2016

TAX MAP PARCEL NUMBER	PROPERTY LOCATION & CLASS	ASSESSMENT	EXEMPTION CODE-----	COUNTY-----	TOWN-----	SCHOOL
CURRENT OWNERS NAME	SCHOOL DISTRICT	LAND	TAX DESCRIPTION	TAXABLE VALUE		ACCOUNT NO.
CURRENT OWNERS ADDRESS	PARCEL SIZE/GRID COORD	TOTAL	SPECIAL DISTRICTS			
***** 89.004-2-13 *****						
	81 Howardville Rd					1- 14-10
89.004-2-13	240 Rural res		VET WAR CT 41121	8,925	8,925	0
LaRue Terry	Canton 1 402201	12,100	Basic Star 41854	0	0	25,650
LaRue Margaret	19 Ar Agri	59,500	COUNTY TAXABLE VALUE	50,575		
3003 County Route 14	ACRES 19.10		TOWN TAXABLE VALUE	50,575		
Madrid, NY 13660	EAST-0310264 NRTH-1666837		SCHOOL TAXABLE VALUE	33,850		
	DEED BOOK 1003 PG-00859		FD032 Pierrepont Fire Prot	59,500	TO M	
	FULL MARKET VALUE	70,414				
***** 89.004-2-14.2 *****						
	16 Church Rd					
89.004-2-14.2	210 1 Family Res		Basic Star 41854	0	0	25,650
Whitehill Melinda	Canton 1 402201	8,900	COUNTY TAXABLE VALUE	83,000		
Conant Andrew	FRNT 254.00 DPTH 567.00	83,000	TOWN TAXABLE VALUE	83,000		
16 Church Rd	ACRES 2.50 BANK8888288		SCHOOL TAXABLE VALUE	57,350		
Canton, NY 13617	EAST-0311333 NRTH-1667891		FD032 Pierrepont Fire Prot	83,000	TO M	
	DEED BOOK 2014 PG-15970					
	FULL MARKET VALUE	98,225				
***** 89.004-2-14.11 *****						
	136 Post Rd					1- 8-14
89.004-2-14.11	120 Field crops		COUNTY TAXABLE VALUE	26,600		
Cambridge Mark	Canton 1 402201	26,600	TOWN TAXABLE VALUE	26,600		
McAdam Peggy	ACRES 88.80 BANK8888869	26,600	SCHOOL TAXABLE VALUE	26,600		
169 Post Rd	EAST-0311020 NRTH-1667047		FD032 Pierrepont Fire Prot	26,600	TO M	
Canton, NY 13617	DEED BOOK 2006 PG-669					
	FULL MARKET VALUE	31,479				
***** 89.004-2-15 *****						
	120 Post Rd					1- 8-15
89.004-2-15	210 1 Family Res		Basic Star 41854	0	0	25,650
Stiles Joel H	Canton 1 402201	5,800	COUNTY TAXABLE VALUE	58,000		
Stiles Tammy L	143x128x158x123	58,000	TOWN TAXABLE VALUE	58,000		
120 Post Rd	FRNT 143.00 DPTH 126.00		SCHOOL TAXABLE VALUE	32,350		
Canton, NY 13617	BANK8888870		FD032 Pierrepont Fire Prot	58,000	TO M	
	EAST-0311216 NRTH-1667406					
	DEED BOOK 2001 PG-10482					
	FULL MARKET VALUE	68,639				
***** 89.004-2-16 *****						
	Streeter Rd					1- 18- 7
89.004-2-16	314 Rural vac<10		COUNTY TAXABLE VALUE	5,000		
Legault Jon P	Canton 1 402201	5,000	TOWN TAXABLE VALUE	5,000		
6590 Anchor Loop Apt 302	.50 Ar Vac Land	5,000	SCHOOL TAXABLE VALUE	5,000		
Bradenton, FL 34212-4424	FRNT 200.00 DPTH 200.00		FD032 Pierrepont Fire Prot	5,000	TO M	
	EAST-0310542 NRTH-1668026					
	DEED BOOK 1082 PG-609					
	FULL MARKET VALUE	5,917				

STATE OF NEW YORK
 COUNTY - St Lawrence
 TOWN - Pierrepont
 SWIS - 407000

2 0 1 6 T E N T A T I V E A S S E S S M E N T R O L L
 T A X A B L E SECTION OF THE ROLL - 1
 TAX MAP NUMBER SEQUENCE
 UNIFORM PERCENT OF VALUE IS 084.50

PAGE 54
 VALUATION DATE-JUL 01, 2015
 TAXABLE STATUS DATE-MAR 01, 2016

TAX MAP PARCEL NUMBER	PROPERTY LOCATION & CLASS	ASSESSMENT	EXEMPTION CODE	COUNTY	TOWN	SCHOOL	ACCOUNT NO.
CURRENT OWNERS NAME	SCHOOL DISTRICT	LAND	TAX DESCRIPTION	TAXABLE VALUE			
CURRENT OWNERS ADDRESS	PARCEL SIZE/GRID COORD	TOTAL	SPECIAL DISTRICTS				

89.004-2-17.1	19 Howardville Rd			89.004-2-17.1			*****
Hutton Peggy S	270 Mfg housing		Basic Star 41854				1- 18- 8
19 Howardville Rd	Canton 1 402201	8,400	COUNTY TAXABLE VALUE	30,000	0		25,650
Canton, NY 13617	200x408	30,000	TOWN TAXABLE VALUE	30,000			
	FRNT 200.00 DPTH 383.00		SCHOOL TAXABLE VALUE	4,350			
	ACRES 1.80		FD032 Pierrepont Fire Prot	30,000 TO M			
	EAST-0309095 NRTH-1668248						
	DEED BOOK 2011 PG-17506						
	FULL MARKET VALUE	35,503					

89.004-2-17.2	76 Post Rd			89.004-2-17.2			*****
Young Keith B	240 Rural res		Basic Star 41854				25,650
Young Kathy L	Canton 1 402201	18,900	COUNTY TAXABLE VALUE	187,000	0		
76 Post Rd	ACRES 26.30 BANK8888830	187,000	TOWN TAXABLE VALUE	187,000			
Canton, NY 13617	EAST-0309635 NRTH-1667960		SCHOOL TAXABLE VALUE	161,350			
	DEED BOOK 2011 PG-7096		FD032 Pierrepont Fire Prot	187,000 TO M			
	FULL MARKET VALUE	221,302					

89.004-2-18	62 Post Rd			89.004-2-18			*****
Johnson Molly	270 Mfg housing		Basic Star 41854				1- 11- 4
62 Post Rd	Canton 1 402201	8,400	COUNTY TAXABLE VALUE	35,000	0		25,650
Canton, NY 13617	.75ar Trailer	35,000	TOWN TAXABLE VALUE	35,000			
	FRNT 260.00 DPTH 248.00		SCHOOL TAXABLE VALUE	9,350			
	ACRES 1.50 BANK8888869		FD032 Pierrepont Fire Prot	35,000 TO M			
	EAST-0310109 NRTH-1668245						
	DEED BOOK 1061 PG-603						
	FULL MARKET VALUE	41,420					

89.004-2-19	56 Post Rd			89.004-2-19			*****
Galusha Anna C	210 1 Family Res		Basic Star 41854				1- 34- 12
56 Post Rd	Canton 1 402201	6,600	COUNTY TAXABLE VALUE	66,700	0		25,650
Canton, NY 13617	150x160x150x140	66,700	TOWN TAXABLE VALUE	66,700			
	FRNT 150.00 DPTH 150.00		SCHOOL TAXABLE VALUE	41,050			
	BANK8888830		FD032 Pierrepont Fire Prot	66,700 TO M			
	EAST-0309965 NRTH-1668383						
	DEED BOOK 2009 PG-6114						
	FULL MARKET VALUE	78,935					

89.004-2-20	50,54 Post Rd			89.004-2-20			*****
Hayes Richard P	312 Vac w/imprv		COUNTY TAXABLE VALUE	80,000			1- 3- 9
54 Post Rd	Canton 1 402201	8,300	TOWN TAXABLE VALUE	80,000			
Canton, NY 13617	Restaurant(60x30)	80,000	SCHOOL TAXABLE VALUE	80,000			
	ACRES 1.40 BANK8888869		FD032 Pierrepont Fire Prot	80,000 TO M			
	EAST-0309785 NRTH-1668496						
	DEED BOOK 1062 PG-190						
	FULL MARKET VALUE	94,675					

STATE OF NEW YORK
COUNTY - St Lawrence
TOWN - Pierrepont
SWIS - 407000

2 0 1 6 T E N T A T I V E A S S E S S M E N T R O L L
T A X A B L E SECTION OF THE ROLL - 1
TAX MAP NUMBER SEQUENCE
UNIFORM PERCENT OF VALUE IS 084.50

PAGE 55
VALUATION DATE-JUL 01, 2015
TAXABLE STATUS DATE-MAR 01, 2016

TAX MAP PARCEL NUMBER	PROPERTY LOCATION & CLASS	ASSESSMENT	EXEMPTION CODE	COUNTY	TOWN	SCHOOL
CURRENT OWNERS NAME	SCHOOL DISTRICT	LAND	TAX DESCRIPTION	TAXABLE VALUE		
CURRENT OWNERS ADDRESS	PARCEL SIZE/GRID COORD	TOTAL	SPECIAL DISTRICTS	ACCOUNT NO.		
***** 89.004-2-21 *****						
	40 Post Rd					1- 58- 2
89.004-2-21	270 Mfg housing		Basic Star 41854	0	0	25,650
Hayes Karen L	Canton 1 402201	8,200	COUNTY TAXABLE VALUE	75,000		
40 Post Rd	ACRES 1.20 BANK8888869	75,000	TOWN TAXABLE VALUE	75,000		
Canton, NY 13617	EAST-0309580 NRTH-1668589		SCHOOL TAXABLE VALUE	49,350		
	DEED BOOK 1038 PG-00280		FD032 Pierrepont Fire Prot	75,000	TO M	
	FULL MARKET VALUE	88,757				
***** 89.004-2-22 *****						
	49A,B Church Rd					1- 17- 1
89.004-2-22	220 2 Family Res		Basic Star 41854	0	0	25,650
Carrier Emily P	Canton 1 402201	6,700	COUNTY TAXABLE VALUE	81,500		
Bellinger Travis M	130x268x130x278	81,500	TOWN TAXABLE VALUE	81,500		
49 Church Rd	FRNT 130.00 DPTH 273.00		SCHOOL TAXABLE VALUE	55,850		
Canton, NY 13617	ACRES 0.80 BANK8888869		FD032 Pierrepont Fire Prot	81,500	TO M	
	EAST-0312012 NRTH-1668597					
	DEED BOOK 2012 PG-8726					
	FULL MARKET VALUE	96,450				
***** 89.004-2-23 *****						
	Off Post Rd					1- 24-10
89.004-2-23	105 Vac farmland		COUNTY TAXABLE VALUE	10,100		
Noble David	Canton 1 402201	10,100	TOWN TAXABLE VALUE	10,100		
235 Howardville Rd	ACRES 30.30	10,100	SCHOOL TAXABLE VALUE	10,100		
Canton, NY 13617	EAST-0312138 NRTH-1664421		AG002 Ag Dist #2	.00	MT	
	DEED BOOK 986 PG-00766		FD032 Pierrepont Fire Prot	10,100	TO M	
	FULL MARKET VALUE	11,953				

STATE OF NEW YORK
 COUNTY - St Lawrence
 TOWN - Pierrepont
 SWIS - 407000

2 0 1 6 T E N T A T I V E A S S E S S M E N T R O L L
 T A X A B L E S E C T I O N O F T H E R O L L - 1
 M A P S E C T I O N - 0 8 9
 S U B - S E C T I O N - 0 0 4
 U N I F O R M P E R C E N T O F V A L U E I S 0 8 4 . 5 0

PAGE 56
 VALUATION DATE-JUL 01, 2015
 TAXABLE STATUS DATE-MAR 01, 2016
 RPS150/V04/L015
 CURRENT DATE 4/22/2016

*** S P E C I A L D I S T R I C T S U M M A R Y ***

CODE	DISTRICT NAME	TOTAL PARCELS	EXTENSION TYPE	EXTENSION VALUE	AD VALOREM VALUE	EXEMPT AMOUNT	TAXABLE VALUE
AG002	Ag Dist #2	1	MOVTAX				
FD032	Pierrepont Fir	27	TOTAL M		1594,700		1594,700

*** S C H O O L D I S T R I C T S U M M A R Y ***

CODE	DISTRICT NAME	TOTAL PARCELS	ASSESSED LAND	ASSESSED TOTAL	EXEMPT AMOUNT	TOTAL TAXABLE	STAR AMOUNT	STAR TAXABLE
402201	Canton 1	27	251,000	1594,700		1594,700	445,400	1149,300
	S U B - T O T A L	27	251,000	1594,700		1594,700	445,400	1149,300
	T O T A L	27	251,000	1594,700		1594,700	445,400	1149,300

*** S Y S T E M C O D E S S U M M A R Y ***

NO SYSTEM EXEMPTIONS AT THIS LEVEL

*** E X E M P T I O N S U M M A R Y ***

CODE	DESCRIPTION	TOTAL PARCELS	COUNTY	TOWN	SCHOOL
41121	VET WAR CT	1	8,925	8,925	
41131	VET COM CT	1	17,100	17,100	
41141	VET DIS CT	1	34,200	34,200	
41834	Enhanced S	1			35,000
41854	Basic Star	16			410,400
	T O T A L	20	60,225	60,225	445,400

STATE OF NEW YORK
COUNTY - St Lawrence
TOWN - Pierrepont
SWIS - 407000

2 0 1 6 T E N T A T I V E A S S E S S M E N T R O L L
T A X A B L E S E C T I O N O F T H E R O L L - 1
M A P S E C T I O N - 0 8 9
S U B - S E C T I O N - 0 0 4
UNIFORM PERCENT OF VALUE IS 084.50

PAGE 57
VALUATION DATE-JUL 01, 2015
TAXABLE STATUS DATE-MAR 01, 2016
RPS150/V04/L015
CURRENT DATE 4/22/2016

*** G R A N D T O T A L S ***

ROLL SEC	DESCRIPTION	TOTAL PARCELS	ASSESSED LAND	ASSESSED TOTAL	TAXABLE COUNTY	TAXABLE TOWN	TAXABLE SCHOOL	STAR TAXABLE
1	TAXABLE	27	251,000	1594,700	1534,475	1534,475	1594,700	1149,300

STATE OF NEW YORK
COUNTY - St Lawrence
TOWN - Pierrepont
SWIS - 407000

2 0 1 6 T E N T A T I V E A S S E S S M E N T R O L L
T A X A B L E SECTION OF THE ROLL - 1
TAX MAP NUMBER SEQUENCE
UNIFORM PERCENT OF VALUE IS 084.50

PAGE 58
VALUATION DATE-JUL 01, 2015
TAXABLE STATUS DATE-MAR 01, 2016

TAX MAP PARCEL NUMBER	PROPERTY LOCATION & CLASS	ASSESSMENT	EXEMPTION CODE	COUNTY	TOWN	SCHOOL
CURRENT OWNERS NAME	SCHOOL DISTRICT	LAND	TAX DESCRIPTION	TAXABLE VALUE		
CURRENT OWNERS ADDRESS	PARCEL SIZE/GRID COORD	TOTAL	SPECIAL DISTRICTS			ACCOUNT NO.
***** 90.001-2-1.2 *****						
231 Hadley Rd						
90.001-2-1.2	210 1 Family Res		Basic Star 41854	0	0	25,650
Haggett Damon E	Potsdam 2 407402	10,300	COUNTY TAXABLE VALUE	80,000		
231 Hadley Rd	ACRES 5.30	80,000	TOWN TAXABLE VALUE	80,000		
Potsdam, NY 13676	EAST-0316851 NRTH-1672443		SCHOOL TAXABLE VALUE	54,350		
	DEED BOOK 2002 PG-16086		FD032 Pierrepont Fire Prot	80,000 TO M		
	FULL MARKET VALUE	94,675				
***** 90.001-2-1.11 *****						
181 Hadley Rd						
90.001-2-1.11	240 Rural res		VET WAR CT 41121	10,260	10,260	0
Haggett April M (LU)	Potsdam 2 407402	32,700	Enhanced S 41834	0	0	55,830
181 Hadley Rd	Rur Res W/77a/	105,000	COUNTY TAXABLE VALUE	94,740		
Potsdam, NY 13676	Deed Beaver Damage		TOWN TAXABLE VALUE	94,740		
	FRNT 1593.00 DPTH		SCHOOL TAXABLE VALUE	49,170		
	ACRES 75.80		FD032 Pierrepont Fire Prot	105,000 TO M		
	EAST-0316150 NRTH-1672290					
	DEED BOOK 2015 PG-3032					
	FULL MARKET VALUE	124,260				
***** 90.001-2-2.1 *****						
241 Hadley Rd						
90.001-2-2.1	210 1 Family Res		Aged - All 41800	22,500	22,500	1- 3-15
Ayers Hazel A (LU)	Potsdam 2 407402	7,700	Enhanced S 41834	0	0	22,500
241 Hadley Rd	Sold To Kelly M Ayers	45,000	COUNTY TAXABLE VALUE	22,500		
Potsdam, NY 13676	FRNT 253.00 DPTH 140.00		TOWN TAXABLE VALUE	22,500		
	ACRES 0.81		SCHOOL TAXABLE VALUE	0		
	EAST-0317312 NRTH-1672375		FD032 Pierrepont Fire Prot	45,000 TO M		
	DEED BOOK 1089 PG-909					
	FULL MARKET VALUE	53,254				
***** 90.001-2-2.2 *****						
235 Hadley Rd						
90.001-2-2.2	210 1 Family Res		Basic Star 41854	0	0	25,650
Ayers Kelly	Potsdam 2 407402	8,300	COUNTY TAXABLE VALUE	90,000		
235 Hadley Rd	Log Cabin	90,000	TOWN TAXABLE VALUE	90,000		
Potsdam, NY 13676	309x165		SCHOOL TAXABLE VALUE	64,350		
	FRNT 309.00 DPTH 165.00		FD032 Pierrepont Fire Prot	90,000 TO M		
	ACRES 1.00					
	EAST-0317052 NRTH-1672191					
	DEED BOOK 1082 PG-194					
	FULL MARKET VALUE	106,509				
***** 90.001-2-3 *****						
Anderson Rd						
90.001-2-3	105 Vac farmland		COUNTY TAXABLE VALUE	13,000		1- 54-15
Kelleher Daniel P Jr.	Potsdam 2 407402	13,000	TOWN TAXABLE VALUE	13,000		
212 Wilson Rd Lot 1	50 Ar Agri-Vac Land	13,000	SCHOOL TAXABLE VALUE	13,000		
Colton, NY 13625-5105	ACRES 46.40		AG002 Ag Dist #2	.00 MT		
	EAST-0318069 NRTH-1673409		FD032 Pierrepont Fire Prot	13,000 TO M		
	DEED BOOK 2011 PG-4363					
	FULL MARKET VALUE	15,385				

STATE OF NEW YORK
 COUNTY - St Lawrence
 TOWN - Pierrepont
 SWIS - 407000

2 0 1 6 T E N T A T I V E A S S E S S M E N T R O L L
 T A X A B L E SECTION OF THE ROLL - 1
 TAX MAP NUMBER SEQUENCE
 UNIFORM PERCENT OF VALUE IS 084.50

PAGE 59
 VALUATION DATE-JUL 01, 2015
 TAXABLE STATUS DATE-MAR 01, 2016

TAX MAP PARCEL NUMBER	PROPERTY LOCATION & CLASS	ASSESSMENT	EXEMPTION CODE-----	COUNTY-----	TOWN-----	SCHOOL
CURRENT OWNERS NAME	SCHOOL DISTRICT	LAND	TAX DESCRIPTION	TAXABLE VALUE		ACCOUNT NO.
CURRENT OWNERS ADDRESS	PARCEL SIZE/GRID COORD	TOTAL	SPECIAL DISTRICTS			
***** 90.001-2-4.12 *****						
	126 Anderson Rd					
90.001-2-4.12	210 1 Family Res		Basic Star 41854	0	0	25,650
Whitney William N	Potsdam 2 407402	9,200	COUNTY TAXABLE VALUE	135,000		
Whitney Rondalyn V	ACRES 4.80 BANK8888111	135,000	TOWN TAXABLE VALUE	135,000		
775 State Highway 11B	EAST-0318730 NRTH-1674402		SCHOOL TAXABLE VALUE	109,350		
Potsdam, NY 13676	DEED BOOK 2015 PG-6417		FD032 Pierrepont Fire Prot	135,000 TO M		
	FULL MARKET VALUE	159,763				
***** 90.001-2-5.22 *****						
	211 Noyes Rd					
90.001-2-5.22	210 1 Family Res		COUNTY TAXABLE VALUE	125,000		
Srednicki Bonnie M	Potsdam 2 407402	23,800	TOWN TAXABLE VALUE	125,000		
522 Delaware Ave	FRNT 726.00 DPTH	125,000	SCHOOL TAXABLE VALUE	125,000		
Point Pleasant, NJ 08742	ACRES 4.60 BANK8888220		FD032 Pierrepont Fire Prot	125,000 TO M		
	EAST-0320319 NRTH-1673060					
	DEED BOOK 2007 PG-22573					
	FULL MARKET VALUE	147,929				
***** 90.001-2-5.111 *****						
	Noyes Rd					1- 2- 3
90.001-2-5.111	322 Rural vac>10		COUNTY TAXABLE VALUE	31,600		
Merchant Susan C	Potsdam 2 407402	31,600	TOWN TAXABLE VALUE	31,600		
466 McCracken Rd	Also 1998/3193	31,600	SCHOOL TAXABLE VALUE	31,600		
Lake Helen, FL 32744	FRNT 664.00 DPTH		FD032 Pierrepont Fire Prot	31,600 TO M		
	ACRES 58.90					
	EAST-0321032 NRTH-1672140					
	DEED BOOK 1043 PG-00470					
	FULL MARKET VALUE	37,396				
***** 90.001-2-5.112 *****						
	200 Noyes Rd					
90.001-2-5.112	210 1 Family Res		COUNTY TAXABLE VALUE	93,000		
Weaver Freddie G	Potsdam 2 407402	3,000	TOWN TAXABLE VALUE	93,000		
Weaver Cynthia C	Seeger survey 9/19/13	93,000	SCHOOL TAXABLE VALUE	93,000		
200 Noyes Rd	5.00A(S)		FD032 Pierrepont Fire Prot	93,000 TO M		
Potsdam, NY 13676	FRNT 365.00 DPTH					
	ACRES 4.80 BANK8888209					
	EAST-0320292 NRTH-1672414					
	DEED BOOK 2013 PG-17327					
	FULL MARKET VALUE	110,059				
***** 90.001-2-5.211 *****						
	Noyes Rd					
90.001-2-5.211	322 Rural vac>10		COUNTY TAXABLE VALUE	3,850		
Rouleau Raymond	Potsdam 2 407402	3,850	TOWN TAXABLE VALUE	3,850		
Rouleau Tonie	Par Excel survey 9/2010	3,850	SCHOOL TAXABLE VALUE	3,850		
PO Box 3	FRNT 713.00 DPTH		FD032 Pierrepont Fire Prot	3,850 TO M		
Hannawa Falls, NY 13647-0003	ACRES 11.00					
	EAST-0320068 NRTH-1673210					
	DEED BOOK 2010 PG-14316					
	FULL MARKET VALUE	4,556				

MAY BE SUBJECT TO PAYMENT
 UNDER AGDIST LAW TIL 2018

STATE OF NEW YORK
COUNTY - St Lawrence
TOWN - Pierrepont
SWIS - 407000

2 0 1 6 T E N T A T I V E A S S E S S M E N T R O L L
T A X A B L E SECTION OF THE ROLL - 1
TAX MAP NUMBER SEQUENCE
UNIFORM PERCENT OF VALUE IS 084.50

PAGE 60
VALUATION DATE-JUL 01, 2015
TAXABLE STATUS DATE-MAR 01, 2016

TAX MAP PARCEL NUMBER	PROPERTY LOCATION & CLASS	ASSESSMENT	EXEMPTION CODE-----	COUNTY-----	TOWN-----	SCHOOL
CURRENT OWNERS NAME	SCHOOL DISTRICT	LAND	TAX DESCRIPTION	TAXABLE VALUE		
CURRENT OWNERS ADDRESS	PARCEL SIZE/GRID COORD	TOTAL	SPECIAL DISTRICTS			ACCOUNT NO.
***** 90.001-2-5.212 *****						
	Off Noyes Rd					
90.001-2-5.212	322 Rural vac>10		COUNTY TAXABLE VALUE	13,825		
Gerbarten Acres	Potsdam 2 407402	13,825	TOWN TAXABLE VALUE	13,825		
Real Estate Holding	FRNT 2125.00 DPTH	13,825	SCHOOL TAXABLE VALUE	13,825		
393 E DeKalb Rd	ACRES 39.50		FD032 Pierrepont Fire Prot	13,825 TO M		
Hermon, NY 13652	EAST-0320111 NRTH-1674198					
	DEED BOOK 2016 PG-2322					
PRIOR OWNER ON 3/01/2016	FULL MARKET VALUE	16,361				
Gerbarten Acres						
***** 90.001-2-6.2 *****						
	279 Noyes Rd					1- 8- 7.2
90.001-2-6.2	210 1 Family Res		Basic Star 41854	0	0	25,650
Baxter Andy	Potsdam 2 407402	10,200	COUNTY TAXABLE VALUE	144,100		
Baxter Emily	Res & 2 Stall Garage	144,100	TOWN TAXABLE VALUE	144,100		
279 Noyes Rd	2ar		SCHOOL TAXABLE VALUE	118,450		
Potsdam, NY 13676	FRNT 370.00 DPTH 225.00		FD032 Pierrepont Fire Prot	144,100 TO M		
	ACRES 1.80 BANK8888830					
	EAST-0321354 NRTH-1674055					
	DEED BOOK 2014 PG-16990					
	FULL MARKET VALUE	170,533				
***** 90.001-2-6.12 *****						
	268 Noyes Rd					
90.001-2-6.12	210 1 Family Res		COUNTY TAXABLE VALUE	91,000		
Norquest Robin M	Potsdam 2 407402	8,700	TOWN TAXABLE VALUE	91,000		
268 Noyes Rd	Mh & 56X26 Cape Cod	91,000	SCHOOL TAXABLE VALUE	91,000		
Potsdam, NY 13676	1/2 Story & Garage		FD032 Pierrepont Fire Prot	91,000 TO M		
	FRNT 300.00 DPTH					
	ACRES 2.20 BANK8888869					
	EAST-0321361 NRTH-1673640					
	DEED BOOK 1065 PG-440					
	FULL MARKET VALUE	107,692				
***** 90.001-2-6.111 *****						
	250 Noyes Rd					1- 8- 7.1
90.001-2-6.111	270 Mfg housing		Enhanced S 41834	0	0	55,830
Cameron Revocable Trust Susan	Potsdam 2 407402	44,200	COUNTY TAXABLE VALUE	76,000		
250 Noyes Rd	ACRES 85.90	76,000	TOWN TAXABLE VALUE	76,000		
Potsdam, NY 13676-3448	EAST-0321043 NRTH-1674748		SCHOOL TAXABLE VALUE	20,170		
	DEED BOOK 2012 PG-17603		FD032 Pierrepont Fire Prot	76,000 TO M		
	FULL MARKET VALUE	89,941				
***** 90.001-2-6.112 *****						
	265 Noyes Rd					
90.001-2-6.112	210 1 Family Res		Basic Star 41854	0	0	25,650
Cameron Brian P	Potsdam 2 407402	9,400	COUNTY TAXABLE VALUE	101,000		
Cameron Ann M	Ranch 24X44 & Garage	101,000	TOWN TAXABLE VALUE	101,000		
265 Noyes Rd	FRNT 289.00 DPTH 338.00		SCHOOL TAXABLE VALUE	75,350		
Potsdam, NY 13676-3448	ACRES 2.30		FD032 Pierrepont Fire Prot	101,000 TO M		
	EAST-0320910 NRTH-1673637					
	DEED BOOK 1999 PG-9285					
	FULL MARKET VALUE	119,527				

STATE OF NEW YORK
COUNTY - St Lawrence
TOWN - Pierrepont
SWIS - 407000

2 0 1 6 T E N T A T I V E A S S E S S M E N T R O L L
T A X A B L E SECTION OF THE ROLL - 1
TAX MAP NUMBER SEQUENCE
UNIFORM PERCENT OF VALUE IS 084.50

PAGE 61
VALUATION DATE-JUL 01, 2015
TAXABLE STATUS DATE-MAR 01, 2016

TAX MAP PARCEL NUMBER	PROPERTY LOCATION & CLASS	ASSESSMENT	EXEMPTION CODE	COUNTY	TOWN	SCHOOL
CURRENT OWNERS NAME	SCHOOL DISTRICT	LAND	TAX DESCRIPTION	TAXABLE VALUE		
CURRENT OWNERS ADDRESS	PARCEL SIZE/GRID COORD	TOTAL	SPECIAL DISTRICTS			ACCOUNT NO.

90.001-2-7.1	327 Noyes Rd			90.001-2-7.1		*****
Chambers Steven	321 Abandoned ag		COUNTY TAXABLE VALUE	14,900		1- 71- 4
Chambers Tamara	Potsdam 2 407402	14,900	TOWN TAXABLE VALUE	14,900		
365 Noyes Rd	ACRES 60.50	14,900	SCHOOL TAXABLE VALUE	14,900		
Potsdam, NY 13676	EAST-0321683 NRTH-1675550		FD032 Pierrepont Fire Prot	14,900 TO M		
	DEED BOOK 2001 PG-13945					
	FULL MARKET VALUE	17,633				

90.001-2-7.2	Noyes Rd			90.001-2-7.2		*****
Aldrich Ryan Michael	321 Abandoned ag		COUNTY TAXABLE VALUE	17,750		
Aldrich Benjamin Ryan	Potsdam 2 407402	17,750	TOWN TAXABLE VALUE	17,750		
466 McCracken Rd	ACRES 99.50	17,750	SCHOOL TAXABLE VALUE	17,750		
Lake Helen, FL 32744	EAST-0323176 NRTH-1673741		FD032 Pierrepont Fire Prot	17,750 TO M		
	DEED BOOK 2011 PG-7061					
	FULL MARKET VALUE	21,006				

90.001-2-8	Noyes Rd			90.001-2-8		*****
Chambers Steven	910 Priv forest		COUNTY TAXABLE VALUE	12,500		1- 71- 5
Chambers Tamara	Potsdam 2 407402	12,500	TOWN TAXABLE VALUE	12,500		
365 Noyes Rd	ACRES 29.50	12,500	SCHOOL TAXABLE VALUE	12,500		
Potsdam, NY 13676	EAST-0323750 NRTH-1677156		FD032 Pierrepont Fire Prot	12,500 TO M		
	DEED BOOK 2001 PG-13945					
	FULL MARKET VALUE	14,793				

90.001-2-9	365 Noyes Rd			90.001-2-9		*****
Scott-Chambers Tamara L	210 1 Family Res		Basic Star 41854	0	0	25,650
365 Noyes Rd	Potsdam 2 407402	31,800	COUNTY TAXABLE VALUE	127,400		
Potsdam, NY 13676	ACRES 56.80	127,400	TOWN TAXABLE VALUE	127,400		
	EAST-0322900 NRTH-1676558		SCHOOL TAXABLE VALUE	101,750		
	DEED BOOK 1000 PG-01139		FD032 Pierrepont Fire Prot	127,400 TO M		
	FULL MARKET VALUE	150,769				

90.001-2-11	Off Noyes Rd			90.001-2-11		*****
Aldrich Ryan Michael	321 Abandoned ag		COUNTY TAXABLE VALUE	37,525		1- 2- 5
Aldrich Benjamin Ryan	Potsdam 2 407402	37,525	TOWN TAXABLE VALUE	37,525		
466 McCracken Rd	Also 911/718	37,525	SCHOOL TAXABLE VALUE	37,525		
Lake Helen, FL 32744	114 Ar Vac Land		FD032 Pierrepont Fire Prot	37,525 TO M		
	ACRES 113.70					
	EAST-0323243 NRTH-1672008					
	DEED BOOK 2011 PG-7061					
	FULL MARKET VALUE	44,408				

STATE OF NEW YORK
COUNTY - St Lawrence
TOWN - Pierrepont
SWIS - 407000

2 0 1 6 T E N T A T I V E A S S E S S M E N T R O L L
T A X A B L E SECTION OF THE ROLL - 1
TAX MAP NUMBER SEQUENCE
UNIFORM PERCENT OF VALUE IS 084.50

PAGE 62
VALUATION DATE-JUL 01, 2015
TAXABLE STATUS DATE-MAR 01, 2016

TAX MAP PARCEL NUMBER	PROPERTY LOCATION & CLASS	ASSESSMENT	EXEMPTION CODE	COUNTY	TOWN	SCHOOL	ACCOUNT NO.
CURRENT OWNERS NAME	SCHOOL DISTRICT	LAND	TAX DESCRIPTION	TAXABLE VALUE			
CURRENT OWNERS ADDRESS	PARCEL SIZE/GRID COORD	TOTAL	SPECIAL DISTRICTS				
***** 90.001-2-14.1 *****							
90.001-2-14.1	163 Noyes Rd						
Rouleau Raymond	120 Field crops		COUNTY TAXABLE VALUE	7,210			
Rouleau Tonie	Potsdam 2 407402	7,210	TOWN TAXABLE VALUE	7,210			
PO Box 3	Part Excel survey 9/2010	7,210	SCHOOL TAXABLE VALUE	7,210			
Hannawa Falls, NY 13647-0003	Also 1236' on Anderson Rd		FD032 Pierrepont Fire Prot	7,210	TO M		
	FRNT 940.00 DPTH						
	ACRES 20.60						
MAY BE SUBJECT TO PAYMENT	EAST-0319187 NRTH-1672367						
UNDER AGDIST LAW TIL 2018	DEED BOOK 2010 PG-14316						
	FULL MARKET VALUE	8,533					
***** 90.001-2-14.2 *****							
90.001-2-14.2	Anderson Rd						
Gerbarten Acres	120 Field crops		COUNTY TAXABLE VALUE	14,350			
Real Estate Holding	Potsdam 2 407402	14,350	TOWN TAXABLE VALUE	14,350			
393 E DeKalb Rd	FRNT 1304.00 DPTH	14,350	SCHOOL TAXABLE VALUE	14,350			
Hermon, NY 13652	ACRES 41.00		FD032 Pierrepont Fire Prot	14,350	TO M		
	EAST-0319168 NRTH-1673743						
	DEED BOOK 2016 PG-2322						
PRIOR OWNER ON 3/01/2016	FULL MARKET VALUE	16,982					
Gerbarten Acres							
***** 90.001-2-15 *****							
90.001-2-15	175 Noyes Rd						
Rouleau Raymond	314 Rural vac<10		COUNTY TAXABLE VALUE	1,100			
Rouleau Tonie	Potsdam 2 407402	1,100	TOWN TAXABLE VALUE	1,100			
PO Box 3	FRNT 467.00 DPTH	1,100	SCHOOL TAXABLE VALUE	1,100			
Hannawa Falls, NY 13647-0003	ACRES 2.70		FD032 Pierrepont Fire Prot	1,100	TO M		
	EAST-0319652 NRTH-1672373						
	DEED BOOK 1998 PG-12317						
	FULL MARKET VALUE	1,302					

STATE OF NEW YORK
 COUNTY - St Lawrence
 TOWN - Pierrepont
 SWIS - 407000

2 0 1 6 T E N T A T I V E A S S E S S M E N T R O L L
 T A X A B L E S E C T I O N O F T H E R O L L - 1
 M A P S E C T I O N - 090
 S U B - S E C T I O N - 001
 U N I F O R M P E R C E N T O F V A L U E I S 084.50

PAGE 63
 VALUATION DATE-JUL 01, 2015
 TAXABLE STATUS DATE-MAR 01, 2016
 RPS150/V04/L015
 CURRENT DATE 4/22/2016

*** S P E C I A L D I S T R I C T S U M M A R Y ***

CODE	DISTRICT NAME	TOTAL PARCELS	EXTENSION TYPE	EXTENSION VALUE	AD VALOREM VALUE	EXEMPT AMOUNT	TAXABLE VALUE
AG002	Ag Dist #2		1 MOVTAX				
FD032	Pierrepont Fir	23	TOTAL M		1380,110		1380,110

*** S C H O O L D I S T R I C T S U M M A R Y ***

CODE	DISTRICT NAME	TOTAL PARCELS	ASSESSED LAND	ASSESSED TOTAL	EXEMPT AMOUNT	TOTAL TAXABLE	STAR AMOUNT	STAR TAXABLE
407402	Potsdam 2	23	366,910	1380,110	22,500	1357,610	288,060	1069,550
	S U B - T O T A L	23	366,910	1380,110	22,500	1357,610	288,060	1069,550
	T O T A L	23	366,910	1380,110	22,500	1357,610	288,060	1069,550

*** S Y S T E M C O D E S S U M M A R Y ***

NO SYSTEM EXEMPTIONS AT THIS LEVEL

*** E X E M P T I O N S U M M A R Y ***

CODE	DESCRIPTION	TOTAL PARCELS	COUNTY	TOWN	SCHOOL
41121	VET WAR CT	1	10,260	10,260	
41800	Aged - All	1	22,500	22,500	22,500
41834	Enhanced S	3			134,160
41854	Basic Star	6			153,900
	T O T A L	11	32,760	32,760	310,560

STATE OF NEW YORK
COUNTY - St Lawrence
TOWN - Pierrepont
SWIS - 407000

2 0 1 6 T E N T A T I V E A S S E S S M E N T R O L L
T A X A B L E S E C T I O N O F T H E R O L L - 1
M A P S E C T I O N - 0 9 0
S U B - S E C T I O N - 0 0 1
UNIFORM PERCENT OF VALUE IS 084.50

PAGE 64
VALUATION DATE-JUL 01, 2015
TAXABLE STATUS DATE-MAR 01, 2016
RPS150/V04/L015
CURRENT DATE 4/22/2016

*** G R A N D T O T A L S ***

ROLL SEC	DESCRIPTION	TOTAL PARCELS	ASSESSED LAND	ASSESSED TOTAL	TAXABLE COUNTY	TAXABLE TOWN	TAXABLE SCHOOL	STAR TAXABLE
1	TAXABLE	23	366,910	1380,110	1347,350	1347,350	1357,610	1069,550

STATE OF NEW YORK
COUNTY - St Lawrence
TOWN - Pierrepont
SWIS - 407000

2 0 1 6 T E N T A T I V E A S S E S S M E N T R O L L
T A X A B L E SECTION OF THE ROLL - 1
TAX MAP NUMBER SEQUENCE
UNIFORM PERCENT OF VALUE IS 084.50

PAGE 65
VALUATION DATE-JUL 01, 2015
TAXABLE STATUS DATE-MAR 01, 2016

TAX MAP PARCEL NUMBER	PROPERTY LOCATION & CLASS	ASSESSMENT	EXEMPTION CODE	COUNTY	TOWN	SCHOOL
CURRENT OWNERS NAME	SCHOOL DISTRICT	LAND	TAX DESCRIPTION	TAXABLE VALUE		
CURRENT OWNERS ADDRESS	PARCEL SIZE/GRID COORD	TOTAL	SPECIAL DISTRICTS	ACCOUNT NO.		

90.002-1-1	Noyes Rd 321 Abandoned ag			90.002-1-1	1-44-6	
Clemons Daniel L	Potsdam 2 407402	6,000	COUNTY TAXABLE VALUE			6,000
Clemons Michele J	24 Ar	6,000	TOWN TAXABLE VALUE			6,000
PO Box 651	FRNT 660.00 DPTH		SCHOOL TAXABLE VALUE			6,000
Potsdam, NY 13676	ACRES 24.00		FD032 Pierrepont Fire Prot			6,000 TO M
	EAST-0324440 NRTH-1677629					
	DEED BOOK 1080 PG-873					
	FULL MARKET VALUE	7,101				

90.002-1-2.1	Noyes Rd 910 Priv forest			90.002-1-2.1	1-10-12	
Vivlamore William S	Potsdam 2 407402	35,500	COUNTY TAXABLE VALUE			35,500
981 Van Horn Rd	Forest 31.09D	35,500	TOWN TAXABLE VALUE			35,500
Fairbanks, AK 99701	FRNT 2300.00 DPTH		SCHOOL TAXABLE VALUE			35,500
	ACRES 83.60		FD032 Pierrepont Fire Prot			35,500 TO M
	EAST-0326742 NRTH-1677757					
	DEED BOOK 2006 PG-22195					
	FULL MARKET VALUE	42,012				

90.002-1-3	557 Noyes Rd 260 Seasonal res			90.002-1-3	1-74-6	
Wijatkowski Adam	Potsdam 2 407402	3,200	COUNTY TAXABLE VALUE			11,400
Wijatkowski Anna	ACRES 11.90	11,400	TOWN TAXABLE VALUE			11,400
557 Noyes Rd	EAST-0326274 NRTH-1679307		SCHOOL TAXABLE VALUE			11,400
Potsdam, NY 13676	DEED BOOK 2008 PG-12939		FD032 Pierrepont Fire Prot			11,400 TO M
	FULL MARKET VALUE	13,491				

90.002-1-5	Noyes Rd 910 Priv forest			90.002-1-5	1-47-5	
Gilbert Timothy F	Potsdam 2 407402	18,500	COUNTY TAXABLE VALUE			18,500
Gilbert Lyndon R & Issac E	See 1117/560	18,500	TOWN TAXABLE VALUE			18,500
PO Box 366	ACRES 54.00		SCHOOL TAXABLE VALUE			18,500
Potsdam, NY 13676	EAST-0327736 NRTH-1678865		FD032 Pierrepont Fire Prot			18,500 TO M
	DEED BOOK 2011 PG-18604					
	FULL MARKET VALUE	21,893				

90.002-1-6	Noyes Rd 321 Abandoned ag			90.002-1-6	1-22-12	
Norquest Edward W Jr	Potsdam 2 407402	5,200	COUNTY TAXABLE VALUE			5,200
Norquest Helen	16 Ar	5,200	TOWN TAXABLE VALUE			5,200
N7537 Edgewood Dr	ACRES 12.30		SCHOOL TAXABLE VALUE			5,200
Springbrook, WI 54875-9494	EAST-0326851 NRTH-1679716		FD032 Pierrepont Fire Prot			5,200 TO M
	DEED BOOK 1006 PG-00645					
	FULL MARKET VALUE	6,154				

STATE OF NEW YORK
 COUNTY - St Lawrence
 TOWN - Pierrepont
 SWIS - 407000

2 0 1 6 T E N T A T I V E A S S E S S M E N T R O L L
 T A X A B L E SECTION OF THE ROLL - 1
 TAX MAP NUMBER SEQUENCE
 UNIFORM PERCENT OF VALUE IS 084.50

PAGE 66
 VALUATION DATE-JUL 01, 2015
 TAXABLE STATUS DATE-MAR 01, 2016

TAX MAP PARCEL NUMBER	PROPERTY LOCATION & CLASS	ASSESSMENT	EXEMPTION CODE	COUNTY	TOWN	SCHOOL
CURRENT OWNERS NAME	SCHOOL DISTRICT	LAND	TAX DESCRIPTION	TAXABLE VALUE		
CURRENT OWNERS ADDRESS	PARCEL SIZE/GRID COORD	TOTAL	SPECIAL DISTRICTS			ACCOUNT NO.

90.002-1-8	Noyes Rd 321 Abandoned ag		COUNTY TAXABLE VALUE	10,500		1- 5- 2
Bronson Daniel W	Potsdam 2 407402	10,500	TOWN TAXABLE VALUE	10,500		
Bronson Patricia J	1154x1452x1385x984	10,500	SCHOOL TAXABLE VALUE	10,500		
356 Parmenter Rd	FRNT 1154.00 DPTH 1218.00		FD032 Pierrepont Fire Prot	10,500 TO M		
Potsdam, NY 13676	ACRES 34.10					
	EAST-0325706 NRTH-1678711					
	DEED BOOK 2013 PG-19635					
	FULL MARKET VALUE	12,426				

90.002-1-9	Off SH 56 323 Vacant rural		COUNTY TAXABLE VALUE	3,000		1- 30- 2
Maresca G. Michael	Potsdam 2 407402	3,000	TOWN TAXABLE VALUE	3,000		
Maresca Barbara N	FRNT 528.00 DPTH 546.00	3,000	SCHOOL TAXABLE VALUE	3,000		
PO Box 70	ACRES 7.10		FD032 Pierrepont Fire Prot	3,000 TO M		
Hannawa Falls, NY 13647	EAST-0328560 NRTH-1678750					
	DEED BOOK 2010 PG-1295					
	FULL MARKET VALUE	3,550				

90.002-1-10.2	Off SH 56 311 Res vac land		COUNTY TAXABLE VALUE	7,600		
Materkowski Anthony T	Potsdam 2 407402	7,600	TOWN TAXABLE VALUE	7,600		
Materkowski Bonnie	319x562x61x472	7,600	SCHOOL TAXABLE VALUE	7,600		
Attn: Bonnie Kington	ACRES 2.10		FD032 Pierrepont Fire Prot	7,600 TO M		
395 Maple St	EAST-0331481 NRTH-1679395		LT025 Hannawa Light	7,600 TO M		
Indian, PA 15701-3739	DEED BOOK 1080 PG-849					
	FULL MARKET VALUE	8,994				

90.002-1-10.111	SH 56 322 Rural vac>10		COUNTY TAXABLE VALUE	21,300		1- 50-14
Cayward Richard C Jr.	Potsdam 2 407402	21,300	TOWN TAXABLE VALUE	21,300		
Laughlin Mary Susan	ACRES 50.10	21,300	SCHOOL TAXABLE VALUE	21,300		
PO Box 134	EAST-0330626 NRTH-1679063		FD032 Pierrepont Fire Prot	21,300 TO M		
Hannawa Falls, NY 13647	DEED BOOK 1116 PG-654		LT025 Hannawa Light	21,300 TO M		
	FULL MARKET VALUE	25,207				

90.002-1-11.21	5681 SH 56	83 PCT OF VALUE USED FOR EXEMPTION PURPOSES				
Merrill Brian J	240 Rural res		Basic Star 41854	0	0	25,650
Merrill Brenda A	Potsdam 2 407402	43,300	VET COM CT 41131	17,100	17,100	0
PO Box 222	Parcels combined 10/2012	202,000	VET DIS CT 41141	34,200	34,200	0
Hannawa Falls, NY 13647	FRNT 608.00 DPTH		COUNTY TAXABLE VALUE	150,700		
	ACRES 82.10		TOWN TAXABLE VALUE	150,700		
	EAST-0330162 NRTH-1677351		SCHOOL TAXABLE VALUE	176,350		
	DEED BOOK 2010 PG-9327		FD032 Pierrepont Fire Prot	202,000 TO M		
	FULL MARKET VALUE	239,053	LT025 Hannawa Light	202,000 TO M		

STATE OF NEW YORK
COUNTY - St Lawrence
TOWN - Pierrepont
SWIS - 407000

2 0 1 6 T E N T A T I V E A S S E S S M E N T R O L L
T A X A B L E SECTION OF THE ROLL - 1
TAX MAP NUMBER SEQUENCE
UNIFORM PERCENT OF VALUE IS 084.50

PAGE 67
VALUATION DATE-JUL 01, 2015
TAXABLE STATUS DATE-MAR 01, 2016

TAX MAP PARCEL NUMBER	PROPERTY LOCATION & CLASS	ASSESSMENT	EXEMPTION CODE	COUNTY	TOWN	SCHOOL
CURRENT OWNERS NAME	SCHOOL DISTRICT	LAND	TAX DESCRIPTION	TAXABLE VALUE		
CURRENT OWNERS ADDRESS	PARCEL SIZE/GRID COORD	TOTAL	SPECIAL DISTRICTS	ACCOUNT NO.		

80 Riggs Dr				90.002-1-12.2		*****
90.002-1-12.2	411 Apartment		COUNTY TAXABLE VALUE	160,000		
Hazen Scott A	Potsdam 2 407402	9,300	TOWN TAXABLE VALUE	160,000		
Hazen Joy D	4 Family Duplex	160,000	SCHOOL TAXABLE VALUE	160,000		
5538 State Highway 56	ACRES 3.30		FD032 Pierrepont Fire Prot	160,000	TO M	
Potsdam, NY 13676	EAST-0331052 NRTH-1679940		LT025 Hannawa Light	160,000	TO M	
	DEED BOOK 1116 PG-440					
	FULL MARKET VALUE	189,349				

90 Riggs Dr				90.002-1-12.3		*****
90.002-1-12.3	411 Apartment		COUNTY TAXABLE VALUE	160,000		
Hazen Scott A	Potsdam 2 407402	9,300	TOWN TAXABLE VALUE	160,000		
Hazen Joy D	ACRES 3.30	160,000	SCHOOL TAXABLE VALUE	160,000		
5538 State Highway 56	EAST-0331052 NRTH-1680046		FD032 Pierrepont Fire Prot	160,000	TO M	
Potsdam, NY 13676	DEED BOOK 1116 PG-444		LT025 Hannawa Light	160,000	TO M	
	FULL MARKET VALUE	189,349				

70 Riggs Dr				90.002-1-12.11		*****
90.002-1-12.11	411 Apartment		COUNTY TAXABLE VALUE	300,900		1- 29- 5
LaPierre Management, LLC	Potsdam 2 407402	12,300	TOWN TAXABLE VALUE	300,900		
PO Box 80	631'R.F. on Noyes Rd	300,900	SCHOOL TAXABLE VALUE	300,900		
Colton, NY 13625-0080	New 2 Apt 2 Story-14 Apts		FD032 Pierrepont Fire Prot	300,900	TO M	
	Bingham Hill Apts		LT025 Hannawa Light	300,900	TO M	
	ACRES 6.70					
	EAST-0331208 NRTH-1679808					
	DEED BOOK 2013 PG-17727					
	FULL MARKET VALUE	356,095				

59,60 Riggs Dr				90.002-1-12.12		*****
90.002-1-12.12	411 Apartment		COUNTY TAXABLE VALUE	254,100		
LaPierre Management, LLC	Potsdam 2 407402	12,900	TOWN TAXABLE VALUE	254,100		
PO Box 80	Strack survey 2/3/93	254,100	SCHOOL TAXABLE VALUE	254,100		
Colton, NY 13625-0080	8.313A		FD032 Pierrepont Fire Prot	254,100	TO M	
	ACRES 8.30		LT025 Hannawa Light	254,100	TO M	
	EAST-0330954 NRTH-1679577					
	DEED BOOK 2013 PG-17727					
	FULL MARKET VALUE	300,710				

656, 668 Noyes Rd				90.002-1-12.13		*****
90.002-1-12.13	240 Rural res		COUNTY TAXABLE VALUE	235,000		
Maresca G. Michael	Potsdam 2 407402	19,400	TOWN TAXABLE VALUE	235,000		
Maresca Barbara N	2012/11289 NIMO/Verizon	235,000	SCHOOL TAXABLE VALUE	235,000		
PO Box 70	FRNT 631.00 DPTH		FD032 Pierrepont Fire Prot	235,000	TO M	
Hannawa Falls, NY 13647	ACRES 46.70		LT025 Hannawa Light	235,000	TO M	
	EAST-0329178 NRTH-1679688					
	DEED BOOK 2010 PG-2823					
	FULL MARKET VALUE	278,107				

STATE OF NEW YORK
 COUNTY - St Lawrence
 TOWN - Pierrepont
 SWIS - 407000

2 0 1 6 T E N T A T I V E A S S E S S M E N T R O L L
 T A X A B L E SECTION OF THE ROLL - 1
 TAX MAP NUMBER SEQUENCE
 UNIFORM PERCENT OF VALUE IS 084.50

PAGE 68
 VALUATION DATE-JUL 01, 2015
 TAXABLE STATUS DATE-MAR 01, 2016

TAX MAP PARCEL NUMBER	PROPERTY LOCATION & CLASS	ASSESSMENT	EXEMPTION CODE	COUNTY	TOWN	SCHOOL
CURRENT OWNERS NAME	SCHOOL DISTRICT	LAND	TAX DESCRIPTION	TAXABLE VALUE		
CURRENT OWNERS ADDRESS	PARCEL SIZE/GRID COORD	TOTAL	SPECIAL DISTRICTS	ACCOUNT NO.		

90.002-1-14.1	5631 SH 56 210 1 Family Res		COUNTY TAXABLE VALUE	90,800		1- 49-11
Burns Robert J	Potsdam 2 407402	15,400	TOWN TAXABLE VALUE	90,800		
Baxter Chastity L	Burbett survey 8/01	90,800	SCHOOL TAXABLE VALUE	90,800		
5631 State Highway 56	1.34A		FD032 Pierrepont Fire Prot	90,800	TO M	
Potsdam, NY 13676	FRNT 155.00 DPTH 374.00		LT025 Hannawa Light	90,800	TO M	
	ACRES 1.30 BANK8888288					
	EAST-0331882 NRTH-1676507					
	DEED BOOK 2015 PG-10821					
	FULL MARKET VALUE	107,456				

90.002-1-15.1	SH 56 910 Priv forest		COUNTY TAXABLE VALUE	34,200		1- 24-15.1
Hayes Daniel	Colton 1 402801	34,200	TOWN TAXABLE VALUE	34,200		
Hayes Gayle	94.76 Ar Vac Land	34,200	SCHOOL TAXABLE VALUE	34,200		
62 County Route 59	ACRES 103.10		FD032 Pierrepont Fire Prot	34,200	TO M	
Potsdam, NY 13676	EAST-0330631 NRTH-1675278		LT025 Hannawa Light	34,200	TO M	
	DEED BOOK 2002 PG-5354					
	FULL MARKET VALUE	40,473				

90.002-1-15.2	5594 SH 56 270 Mfg housing		COUNTY TAXABLE VALUE	35,000		1- 24-15.2
Bisnett Chester W	Colton 1 402801	8,700	TOWN TAXABLE VALUE	35,000		
Bisnett Eve L	325x298x374x282	35,000	SCHOOL TAXABLE VALUE	35,000		
5584 State Highway 56	FRNT 325.00 DPTH 290.00		FD032 Pierrepont Fire Prot	35,000	TO M	
Potsdam, NY 13676-3461	EAST-0332157 NRTH-1675475		LT025 Hannawa Light	35,000	TO M	
	DEED BOOK 1114 PG-656					
	FULL MARKET VALUE	41,420				

90.002-1-16	Butternut Ridge Rd 321 Abandoned ag		COUNTY TAXABLE VALUE	43,700		1- 33- 7
Howard Carol	Colton 1 402801	43,700	TOWN TAXABLE VALUE	43,700		
PO Box 133	126 Ar Land	43,700	SCHOOL TAXABLE VALUE	43,700		
Potsdam, NY 13676	ACRES 122.80		FD032 Pierrepont Fire Prot	43,700	TO M	
	EAST-0330389 NRTH-1673539		LT025 Hannawa Light	43,700	TO M	
	DEED BOOK 482 PG-00472					
	FULL MARKET VALUE	51,716				

90.002-1-17	Noyes Rd 920 Priv Hunt/Fi		COUNTY TAXABLE VALUE	39,250		1- 8- 6
Aldrich Ryan Michael	Potsdam 2 407402	39,250	TOWN TAXABLE VALUE	39,250		
Aldrich Benjamin Ryan	Pri Forest	39,250	SCHOOL TAXABLE VALUE	39,250		
466 McCracken Rd	FRNT 2480.00 DPTH		FD032 Pierrepont Fire Prot	39,250	TO M	
Lake Helen, FL 32744	ACRES 170.90					
	EAST-0325028 NRTH-1675460					
	DEED BOOK 2011 PG-7061					
	FULL MARKET VALUE	46,450				

STATE OF NEW YORK
COUNTY - St Lawrence
TOWN - Pierrepont
SWIS - 407000

2 0 1 6 T E N T A T I V E A S S E S S M E N T R O L L
T A X A B L E SECTION OF THE ROLL - 1
TAX MAP NUMBER SEQUENCE
UNIFORM PERCENT OF VALUE IS 084.50

PAGE 69
VALUATION DATE-JUL 01, 2015
TAXABLE STATUS DATE-MAR 01, 2016

TAX MAP PARCEL NUMBER	PROPERTY LOCATION & CLASS	ASSESSMENT	EXEMPTION CODE	COUNTY	TOWN	SCHOOL
CURRENT OWNERS NAME	SCHOOL DISTRICT	LAND	TAX DESCRIPTION	TAXABLE VALUE		
CURRENT OWNERS ADDRESS	PARCEL SIZE/GRID COORD	TOTAL	SPECIAL DISTRICTS	ACCOUNT NO.		

90.002-1-18	Noyes Rd 321 Abandoned ag		COUNTY TAXABLE VALUE	5,775		
Clemons Daniel L	Potsdam 2 407402	5,775	TOWN TAXABLE VALUE	5,775		
Clemons Michele J	Vac Land 22.00 Ar	5,775	SCHOOL TAXABLE VALUE	5,775		
PO Box 651	ACRES 22.00		FD032 Pierrepont Fire Prot	5,775	TO M	
Potsdam, NY 13676	EAST-0324948 NRTH-1678030					
	DEED BOOK 1080 PG-871					
	FULL MARKET VALUE	6,834				

90.002-1-20	15 Riggs Dr 312 Vac w/imprv		COUNTY TAXABLE VALUE	17,900		
Hannawa Building Corp	Potsdam 2 407402	13,900	TOWN TAXABLE VALUE	17,900		
Attn: Rodger Hazen	Also 1066/786 & 1066/788	17,900	SCHOOL TAXABLE VALUE	17,900		
PO Box 67	310ff		FD032 Pierrepont Fire Prot	17,900	TO M	
Hannawa Falls, NY 13647	Well House Off Riggs Dr		LT025 Hannawa Light	17,900	TO M	
	FRNT 279.00 DPTH					
	ACRES 2.90					
	EAST-0331297 NRTH-1678564					
	DEED BOOK 00798 PG-00430					
	FULL MARKET VALUE	21,183				

90.002-1-21.1	Off SH 56 322 Rural vac>10		COUNTY TAXABLE VALUE	23,000		
Maresca Michael G	Potsdam 2 407402	23,000	TOWN TAXABLE VALUE	23,000		
PO Box 70	split 08/05	23,000	SCHOOL TAXABLE VALUE	23,000		
Hannawa Falls, NY 13647	FRNT 277.00 DPTH		FD032 Pierrepont Fire Prot	23,000	TO M	
	ACRES 54.00		LT025 Hannawa Light	23,000	TO M	
	EAST-0329722 NRTH-1678071					
	DEED BOOK 1069 PG-368					
	FULL MARKET VALUE	27,219				

90.002-1-21.21	Off SH 56 314 Rural vac<10		COUNTY TAXABLE VALUE	680		
Maresca G. Michael	Potsdam 2 407402	680	TOWN TAXABLE VALUE	680		
Maresca Barbara	WCT Survey 05/05	680	SCHOOL TAXABLE VALUE	680		
PO Box 70	1.56A(S)		FD032 Pierrepont Fire Prot	680	TO M	
Hannawa Falls, NY 13647	FRNT 2068.00 DPTH		LT025 Hannawa Light	680	TO M	
	ACRES 1.30					
	EAST-0329879 NRTH-1678520					
	DEED BOOK 2013 PG-2270					
	FULL MARKET VALUE	805				

STATE OF NEW YORK
 COUNTY - St Lawrence
 TOWN - Pierrepont
 SWIS - 407000

2 0 1 6 T E N T A T I V E A S S E S S M E N T R O L L
 T A X A B L E SECTION OF THE ROLL - 1
 TAX MAP NUMBER SEQUENCE
 UNIFORM PERCENT OF VALUE IS 084.50

PAGE 70
 VALUATION DATE-JUL 01, 2015
 TAXABLE STATUS DATE-MAR 01, 2016

TAX MAP PARCEL NUMBER	PROPERTY LOCATION & CLASS	ASSESSMENT	EXEMPTION CODE-----	COUNTY-----	TOWN-----	SCHOOL
CURRENT OWNERS NAME	SCHOOL DISTRICT	LAND	TAX DESCRIPTION	TAXABLE VALUE		
CURRENT OWNERS ADDRESS	PARCEL SIZE/GRID COORD	TOTAL	SPECIAL DISTRICTS			ACCOUNT NO.
***** 90.002-1-21.22 *****						
	Off SH 56					
90.002-1-21.22	314 Rural vac<10		COUNTY TAXABLE VALUE	400		
Maresca G. Michael	Potsdam 2 407402	400	TOWN TAXABLE VALUE	400		
Maresca Barbara N	Part WCT survey 12/09	400	SCHOOL TAXABLE VALUE	400		
PO Box 70	528x25		FD032 Pierrepont Fire Prot	400 TO M		
Hannawa Falls, NY 13647	FRNT 528.00 DPTH 25.00					
	ACRES 0.30					
	EAST-0328514 NRTH-1678423					
	DEED BOOK 2010 PG-1295					
	FULL MARKET VALUE	473				
***** 90.002-1-22.3 *****						
	Off SH 56					
90.002-1-22.3	314 Rural vac<10		COUNTY TAXABLE VALUE	10,300		
Hayman William L	Potsdam 2 407402	10,300	TOWN TAXABLE VALUE	10,300		
Hayman Chrystal L	ACRES 7.40	10,300	SCHOOL TAXABLE VALUE	10,300		
20 Elm St	EAST-0332663 NRTH-1676437		FD032 Pierrepont Fire Prot	10,300 TO M		
Potsdam, NY 13676-1899	DEED BOOK 2001 PG-18238		LT025 Hannawa Light	10,300 TO M		
	FULL MARKET VALUE	12,189				
***** 90.002-1-22.21 *****						
	Off SH 56					
90.002-1-22.21	311 Res vac land		COUNTY TAXABLE VALUE	3,500		
Delosh Helena I	Potsdam 2 407402	3,500	TOWN TAXABLE VALUE	3,500		
PO Box 4	ACRES 3.00	3,500	SCHOOL TAXABLE VALUE	3,500		
Hannawa Falls, NY 13647-0004	EAST-0332653 NRTH-1676973		FD032 Pierrepont Fire Prot	3,500 TO M		
	DEED BOOK 2001 PG-18229		LT025 Hannawa Light	3,500 TO M		
	FULL MARKET VALUE	4,142				
***** 90.002-1-22.111 *****						
	104 Burtwood Park Dr/prvt					1- 49-12.1
90.002-1-22.111	311 Res vac land - WTRFNT		COUNTY TAXABLE VALUE	9,900		
Bradfute Living Trust	Potsdam 2 407402	9,900	TOWN TAXABLE VALUE	9,900		
Helen E.N. Bradfute (Trustee)	Also 2001/20576	9,900	SCHOOL TAXABLE VALUE	9,900		
209 Wellesley Dr	FRNT 534.00 DPTH		FD032 Pierrepont Fire Prot	9,900 TO M		
O'Fallon, IL 62269-2651	ACRES 6.70		LT025 Hannawa Light	9,900 TO M		
	EAST-0332540 NRTH-1676780					
	DEED BOOK 2009 PG-14099					
	FULL MARKET VALUE	11,716				
***** 90.002-1-23 *****						
	SH 56					
90.002-1-23	312 Vac w/imprv		COUNTY TAXABLE VALUE	16,900		
Henophy William Sr.	Potsdam 2 407402	5,200	TOWN TAXABLE VALUE	16,900		
546 Willard Rd	Burnet survey 1/07	16,900	SCHOOL TAXABLE VALUE	16,900		
Massena, NY 13662	1.219A(S)		FD032 Pierrepont Fire Prot	16,900 TO M		
	See 2011/10945		LT025 Hannawa Light	16,900 TO M		
PRIOR OWNER ON 3/01/2016	FRNT 203.00 DPTH					
Henophy William Sr.	ACRES 1.20					
	EAST-0331878 NRTH-1676721					
	DEED BOOK 2016 PG-2184					
	FULL MARKET VALUE	20,000				

STATE OF NEW YORK
 COUNTY - St Lawrence
 TOWN - Pierrepont
 SWIS - 407000

2 0 1 6 T E N T A T I V E A S S E S S M E N T R O L L
 T A X A B L E SECTION OF THE ROLL - 1
 TAX MAP NUMBER SEQUENCE
 UNIFORM PERCENT OF VALUE IS 084.50

PAGE 71
 VALUATION DATE-JUL 01, 2015
 TAXABLE STATUS DATE-MAR 01, 2016

TAX MAP PARCEL NUMBER	PROPERTY LOCATION & CLASS	ASSESSMENT	EXEMPTION CODE-----	COUNTY-----	TOWN-----	SCHOOL
CURRENT OWNERS NAME	SCHOOL DISTRICT	LAND	TAX DESCRIPTION	TAXABLE VALUE		
CURRENT OWNERS ADDRESS	PARCEL SIZE/GRID COORD	TOTAL	SPECIAL DISTRICTS			ACCOUNT NO.
***** 90.002-1-24 *****						
90.002-1-24	SH 56					
Henophy William Sr.	322 Rural vac>10		COUNTY TAXABLE VALUE	9,800		
546 Willard Rd	Potsdam 2 407402	9,800	TOWN TAXABLE VALUE	9,800		
Massena, NY 13662	Burnett survey 1/07	9,800	SCHOOL TAXABLE VALUE	9,800		
	10.423A(S)		FD032 Pierrepont Fire Prot	9,800 TO M		
	FRNT 40.00 DPTH		LT025 Hannawa Light	9,800 TO M		
PRIOR OWNER ON 3/01/2016	ACRES 10.42					
Henophy William Sr.	EAST-0331229 NRTH-1676364					
	DEED BOOK 2016 PG-2184					
	FULL MARKET VALUE	11,598				
***** 90.002-1-25.1 *****						
90.002-1-25.1	SH 56					
Mahoney Cornelius J	314 Rural vac<10		COUNTY TAXABLE VALUE	500		
Mahoney Jan T	Potsdam 2 407402	500	TOWN TAXABLE VALUE	500		
148 Birch Dr	WCT survey	500	SCHOOL TAXABLE VALUE	500		
Potsdam, NY 13676	1.33A		FD032 Pierrepont Fire Prot	500 TO M		
	2012/11269 NIMO/Verizon		LT025 Hannawa Light	500 TO M		
	FRNT 235.00 DPTH					
	ACRES 1.30					
	EAST-0331962 NRTH-1677064					
	DEED BOOK 2007 PG-4599					
	FULL MARKET VALUE	592				
***** 90.002-1-25.2 *****						
90.002-1-25.2	5647 SH 56					
Hayes Gregory M	240 Rural res		Basic Star 41854	0	0	25,650
Hayes Erin M	Potsdam 2 407402	74,400	COUNTY TAXABLE VALUE	307,400		
5647 State Highway 56	FRNT 140.00 DPTH	307,400	TOWN TAXABLE VALUE	307,400		
Potsdam, NY 13676-3462	ACRES 169.40		SCHOOL TAXABLE VALUE	281,750		
	EAST-0328838 NRTH-1675639		FD032 Pierrepont Fire Prot	307,400 TO M		
	DEED BOOK 2011 PG-19747		LT025 Hannawa Light	307,400 TO M		
	FULL MARKET VALUE	363,787				
***** 90.002-1-25.3 *****						
90.002-1-25.3	Off SH 56					
Mahoney Cornelius J	314 Rural vac<10		COUNTY TAXABLE VALUE	500		
Mahoney Jan T	Potsdam 2 407402	500	TOWN TAXABLE VALUE	500		
148 Birch Dr	WCT survey	500	SCHOOL TAXABLE VALUE	500		
Potsdam, NY 13676	1.33A		FD032 Pierrepont Fire Prot	500 TO M		
	FRNT 255.00 DPTH		LT025 Hannawa Light	500 TO M		
	ACRES 1.30					
	EAST-0331705 NRTH-1677053					
	FULL MARKET VALUE	592				

STATE OF NEW YORK
 COUNTY - St Lawrence
 TOWN - Pierrepont
 SWIS - 407000

2 0 1 6 T E N T A T I V E A S S E S S M E N T R O L L
 T A X A B L E SECTION OF THE ROLL - 1
 TAX MAP NUMBER SEQUENCE
 UNIFORM PERCENT OF VALUE IS 084.50

PAGE 72
 VALUATION DATE-JUL 01, 2015
 TAXABLE STATUS DATE-MAR 01, 2016

TAX MAP PARCEL NUMBER	PROPERTY LOCATION & CLASS	ASSESSMENT	EXEMPTION CODE	COUNTY	TOWN	SCHOOL	ACCOUNT NO.
CURRENT OWNERS NAME	SCHOOL DISTRICT	LAND	TAX DESCRIPTION	TAXABLE VALUE			
CURRENT OWNERS ADDRESS	PARCEL SIZE/GRID COORD	TOTAL	SPECIAL DISTRICTS				
***** 90.002-1-25.4 *****							
	Off SH 56						
90.002-1-25.4	314 Rural vac<10		COUNTY TAXABLE VALUE	500			
Mahoney Cornelius J	Potsdam 2 407402	500	TOWN TAXABLE VALUE	500			
Mahoney Jan T	WCT survey	500	SCHOOL TAXABLE VALUE	500			
148 Birch Dr	1.15A		FD032 Pierrepont Fire Prot	500 TO M			
Potsdam, NY 13676	FRNT 326.00 DPTH		LT025 Hannawa Light	500 TO M			
	ACRES 1.20						
	EAST-0331672 NRTH-1676774						
	FULL MARKET VALUE	592					
***** 90.002-1-26 *****							
	11 Riggs Dr						
90.002-1-26	210 1 Family Res		Basic Star 41854	0	0	25,650	
Brown John W II	Potsdam 2 407402	12,100	COUNTY TAXABLE VALUE	115,000			
Brown Sharon A	Ranch House	115,000	TOWN TAXABLE VALUE	115,000			
PO Box 343	FRNT 31.00 DPTH		SCHOOL TAXABLE VALUE	89,350			
Hannawa Falls, NY 13647-0343	ACRES 4.70		FD032 Pierrepont Fire Prot	115,000 TO M			
	EAST-0331157 NRTH-1678258		LT025 Hannawa Light	115,000 TO M			
	DEED BOOK 2012 PG-5349						
	FULL MARKET VALUE	136,095					
***** 90.002-1-27 *****							
	Off Riggs Dr						
90.002-1-27	311 Res vac land		COUNTY TAXABLE VALUE	400			
Maresca G. Michael	Potsdam 2 407402	400	TOWN TAXABLE VALUE	400			
PO Box 70	WCT survey 5/2005	400	SCHOOL TAXABLE VALUE	400			
Hannawa Falls, NY 13647	0.30A(S)		FD032 Pierrepont Fire Prot	400 TO M			
	500x503x53		LT025 Hannawa Light	400 TO M			
	FRNT 500.00 DPTH						
	ACRES 0.30						
	EAST-0331201 NRTH-1678052						
	DEED BOOK 2011 PG-4410						
	FULL MARKET VALUE	473					
***** 90.002-2-1.1 *****							
	14 Kendall Ln/prvt						
90.002-2-1.1	210 1 Family Res		CW_15_VET/ 41162	10,260	0	0	
Kendall Richard A (LU)	Potsdam 2 407402	10,700	Basic Star 41854	0	0	25,650	
PO Box 206	Att Gar & Breezeway &	203,000	COUNTY TAXABLE VALUE	192,740			
Hannawa Falls, NY 13647-0206	3 Stall Garage		TOWN TAXABLE VALUE	203,000			
	ACRES 2.20		SCHOOL TAXABLE VALUE	177,350			
	EAST-0334227 NRTH-1679896		FD032 Pierrepont Fire Prot	203,000 TO M			
	DEED BOOK 2013 PG-3521		LT025 Hannawa Light	203,000 TO M			
	FULL MARKET VALUE	240,237					

STATE OF NEW YORK
COUNTY - St Lawrence
TOWN - Pierrepont
SWIS - 407000

2 0 1 6 T E N T A T I V E A S S E S S M E N T R O L L
T A X A B L E SECTION OF THE ROLL - 1
TAX MAP NUMBER SEQUENCE
UNIFORM PERCENT OF VALUE IS 084.50

PAGE 73
VALUATION DATE-JUL 01, 2015
TAXABLE STATUS DATE-MAR 01, 2016

TAX MAP PARCEL NUMBER	PROPERTY LOCATION & CLASS	ASSESSMENT	EXEMPTION CODE	COUNTY	TOWN	SCHOOL
CURRENT OWNERS NAME	SCHOOL DISTRICT	LAND	TAX DESCRIPTION	TAXABLE VALUE		
CURRENT OWNERS ADDRESS	PARCEL SIZE/GRID COORD	TOTAL	SPECIAL DISTRICTS	ACCOUNT NO.		
***** 90.002-2-2 *****						
90.002-2-2	Church St 322 Rural vac>10		COUNTY TAXABLE VALUE	14,300		1- 37-12
Kendall Trust Robert I	Potsdam 2 407402	14,300	TOWN TAXABLE VALUE	14,300		
Ste A	No Waterfront	14,300	SCHOOL TAXABLE VALUE	14,300		
2500 S Douglas Rd	8 Ar		FD032 Pierrepont Fire Prot	14,300	TO M	
Coral Gables, FL 33134-6104	ACRES 19.40		LT025 Hannawa Light	14,300	TO M	
	EAST-0334652 NRTH-1679548					
	DEED BOOK 1999 PG-4853					
	FULL MARKET VALUE	16,923				
***** 90.002-2-5 *****						
90.002-2-5	Birch Dr 314 Rural vac<10 - WTRFNT		COUNTY TAXABLE VALUE	27,400		1- 55- 1.1
Putnam William	Potsdam 2 407402	27,400	TOWN TAXABLE VALUE	27,400		
Putnam Kathryn	FRNT 115.00 DPTH 282.00	27,400	SCHOOL TAXABLE VALUE	27,400		
7 Haggerty Rd	ACRES 1.00		FD032 Pierrepont Fire Prot	27,400	TO M	
Potsdam, NY 13676	EAST-0333240 NRTH-1675360					
	DEED BOOK 926 PG-00973					
	FULL MARKET VALUE	32,426				
***** 90.002-2-7 *****						
90.002-2-7	120 Birch Dr 210 1 Family Res		Basic Star 41854	0	0	25,650
McKinley Nancy M	Potsdam 2 407402	12,400	COUNTY TAXABLE VALUE	182,000		
McKinley Matthew J	Lot 22	182,000	TOWN TAXABLE VALUE	182,000		
120 Birch Dr	161x167x186x161		SCHOOL TAXABLE VALUE	156,350		
Potsdam, NY 13676	FRNT 161.00 DPTH 164.00		FD032 Pierrepont Fire Prot	182,000	TO M	
	ACRES 0.65					
	EAST-0333612 NRTH-1675378					
	DEED BOOK 2003 PG-16832					
	FULL MARKET VALUE	215,385				
***** 90.002-2-8 *****						
90.002-2-8	112 Birch Dr 210 1 Family Res		Basic Star 41854	0	0	25,650
Rauscher Arnold Jr	Potsdam 2 407402	11,000	COUNTY TAXABLE VALUE	165,000		
Rauscher Mary	2 Sty Rustic Style-Wood	165,000	TOWN TAXABLE VALUE	165,000		
PO Box 363	Cellar & 2 Sty 2 Stall		SCHOOL TAXABLE VALUE	139,350		
Hannawa Falls, NY 13647	147x161x233x223 Lot 23		FD032 Pierrepont Fire Prot	165,000	TO M	
	FRNT 147.00 DPTH 160.00					
	EAST-0333804 NRTH-1675376					
	DEED BOOK 1031 PG-00439					
	FULL MARKET VALUE	195,266				

STATE OF NEW YORK
COUNTY - St Lawrence
TOWN - Pierrepont
SWIS - 407000

2 0 1 6 T E N T A T I V E A S S E S S M E N T R O L L
T A X A B L E SECTION OF THE ROLL - 1
TAX MAP NUMBER SEQUENCE
UNIFORM PERCENT OF VALUE IS 084.50

PAGE 74
VALUATION DATE-JUL 01, 2015
TAXABLE STATUS DATE-MAR 01, 2016

TAX MAP PARCEL NUMBER	PROPERTY LOCATION & CLASS	ASSESSMENT	EXEMPTION CODE	COUNTY	TOWN	SCHOOL
CURRENT OWNERS NAME	SCHOOL DISTRICT	LAND	TAX DESCRIPTION	TAXABLE VALUE		
CURRENT OWNERS ADDRESS	PARCEL SIZE/GRID COORD	TOTAL	SPECIAL DISTRICTS	ACCOUNT NO.		
***** 90.002-2-9 *****						
102 Birch Dr	210 1 Family Res		Enhanced S 41834	0	0	1-55-1.4
90.002-2-9	Potsdam 2 407402	20,500	COUNTY TAXABLE VALUE	180,000		
Warden Lynn T	Lot 24	180,000	TOWN TAXABLE VALUE	180,000		
Warden Shirley A	331x223x13x378x140		SCHOOL TAXABLE VALUE	124,170		
102 Birch Dr	FRNT 331.00 DPTH		FD032 Pierrepont Fire Prot	180,000	TO M	
Potsdam, NY 13676-4244	ACRES 1.50					
	EAST-0334025 NRTH-1675263					
	DEED BOOK 2012 PG-7357					
	FULL MARKET VALUE	213,018				
***** 90.002-2-10 *****						
9 Beech Cir	210 1 Family Res		Basic Star 41854	0	0	25,650
90.002-2-10	Potsdam 2 407402	10,200	COUNTY TAXABLE VALUE	158,400		
Hewitson Mark R	Lot 25	158,400	TOWN TAXABLE VALUE	158,400		
Hewitson Susan A	Vacant Land		SCHOOL TAXABLE VALUE	132,750		
PO Box 155	135x378x246x246		FD032 Pierrepont Fire Prot	158,400	TO M	
Hannawa Falls, NY 13647	ACRES 1.36					
	EAST-0334178 NRTH-1675354					
	DEED BOOK 2004 PG-13118					
	FULL MARKET VALUE	187,456				
***** 90.002-2-11 *****						
15 Beech Cir	210 1 Family Res		COUNTY TAXABLE VALUE	261,000		
90.002-2-11	Potsdam 2 407402	21,400	TOWN TAXABLE VALUE	261,000		
Fuller Aaron E	Lot 26	261,000	SCHOOL TAXABLE VALUE	261,000		
Meneses Claudia L	2 1/2 Colonial		FD032 Pierrepont Fire Prot	261,000	TO M	
15 Beech Cir	140x246x324x214					
Potsdam, NY 13676	ACRES 1.07 BANK8888869					
	EAST-0334381 NRTH-1675409					
	DEED BOOK 2013 PG-18811					
	FULL MARKET VALUE	308,876				
***** 90.002-2-12 *****						
Beech Cir	311 Res vac land		COUNTY TAXABLE VALUE	13,600		
90.002-2-12	Potsdam 2 407402	13,600	TOWN TAXABLE VALUE	13,600		
Bridgman Phillip	Lot 27	13,600	SCHOOL TAXABLE VALUE	13,600		
Bridgman Donna-Jean	Vac Land		FD032 Pierrepont Fire Prot	13,600	TO M	
PO Box 68	64x214x227x233x336					
Hannawa Falls, NY 13647	ACRES 1.36					
	EAST-0334646 NRTH-1675394					
	DEED BOOK 1041 PG-00819					
	FULL MARKET VALUE	16,095				

STATE OF NEW YORK
COUNTY - St Lawrence
TOWN - Pierrepont
SWIS - 407000

2 0 1 6 T E N T A T I V E A S S E S S M E N T R O L L
T A X A B L E SECTION OF THE ROLL - 1
TAX MAP NUMBER SEQUENCE
UNIFORM PERCENT OF VALUE IS 084.50

PAGE 75
VALUATION DATE-JUL 01, 2015
TAXABLE STATUS DATE-MAR 01, 2016

TAX MAP PARCEL NUMBER	PROPERTY LOCATION & CLASS	ASSESSMENT	EXEMPTION CODE	COUNTY	TOWN	SCHOOL
CURRENT OWNERS NAME	SCHOOL DISTRICT	LAND	TAX DESCRIPTION	TAXABLE VALUE		
CURRENT OWNERS ADDRESS	PARCEL SIZE/GRID COORD	TOTAL	SPECIAL DISTRICTS	ACCOUNT NO.		
***** 90.002-2-13 *****						
10 Beech Cir						
90.002-2-13	210 1 Family Res		Basic Star 41854	0	0	25,650
LaPointe Regina G	Potsdam 2 407402	20,400	COUNTY TAXABLE VALUE	198,500		
LaPointe Paul	Lot 28	198,500	TOWN TAXABLE VALUE	198,500		
10 Beech Cir	275x239x48x241		SCHOOL TAXABLE VALUE	172,850		
Potsdam, NY 13676	FRNT 275.00 DPTH 240.00		FD032 Pierrepont Fire Prot	198,500	TO M	
	EAST-0334352 NRTH-1675078					
	DEED BOOK 2005 PG-15993					
	FULL MARKET VALUE	234,911				
***** 90.002-2-14 *****						
18 Beech Cir						
90.002-2-14	210 1 Family Res		Basic Star 41854	0	0	25,650
Bridgman Phillip	Potsdam 2 407402	20,800	COUNTY TAXABLE VALUE	283,000		
Bridgman Donna-Jean	Lot 29	283,000	TOWN TAXABLE VALUE	283,000		
PO Box 68	202x241x96x139x293		SCHOOL TAXABLE VALUE	257,350		
Hannawa Falls, NY 13647	FRNT 202.00 DPTH		FD032 Pierrepont Fire Prot	283,000	TO M	
	ACRES 1.30					
	EAST-0334538 NRTH-1675105					
	DEED BOOK 1041 PG-00819					
	FULL MARKET VALUE	334,911				
***** 90.002-2-15 *****						
Birch Dr						
90.002-2-15	311 Res vac land		COUNTY TAXABLE VALUE	15,000		
Bridgman Phillip	Potsdam 2 407402	15,000	TOWN TAXABLE VALUE	15,000		
Bridgman Donna-Jean	Lot 30	15,000	SCHOOL TAXABLE VALUE	15,000		
PO Box 68	Vac Land		FD032 Pierrepont Fire Prot	15,000	TO M	
Hannawa Falls, NY 13647	200x293x198x246					
	FRNT 200.00 DPTH					
	ACRES 1.20					
	EAST-0334730 NRTH-1675137					
	DEED BOOK 1041 PG-00819					
	FULL MARKET VALUE	17,751				
***** 90.002-2-16 *****						
66 Birch Dr						
90.002-2-16	210 1 Family Res		Basic Star 41854	0	0	25,650
Zander Amy K	Potsdam 2 407402	22,100	COUNTY TAXABLE VALUE	215,000		
Gerstenberger Thomas J	House Lot 31	215,000	TOWN TAXABLE VALUE	215,000		
PO Box 303	Putnam River Woods Estate		SCHOOL TAXABLE VALUE	189,350		
Potsdam, NY 13676	202xvar		FD032 Pierrepont Fire Prot	215,000	TO M	
	FRNT 202.00 DPTH		LT025 Hannawa Light	215,000	TO M	
	ACRES 5.20 BANK8888870					
	EAST-0335038 NRTH-1675337					
	DEED BOOK 2008 PG-12041					
	FULL MARKET VALUE	254,438				

STATE OF NEW YORK
COUNTY - St Lawrence
TOWN - Pierrepont
SWIS - 407000

2 0 1 6 T E N T A T I V E A S S E S S M E N T R O L L
T A X A B L E SECTION OF THE ROLL - 1
TAX MAP NUMBER SEQUENCE
UNIFORM PERCENT OF VALUE IS 084.50

PAGE 76
VALUATION DATE-JUL 01, 2015
TAXABLE STATUS DATE-MAR 01, 2016

TAX MAP PARCEL NUMBER	PROPERTY LOCATION & CLASS	ASSESSMENT	EXEMPTION CODE-----	COUNTY-----	TOWN-----	SCHOOL
CURRENT OWNERS NAME	SCHOOL DISTRICT	LAND	TAX DESCRIPTION	TAXABLE VALUE		
CURRENT OWNERS ADDRESS	PARCEL SIZE/GRID COORD	TOTAL	SPECIAL DISTRICTS			ACCOUNT NO.
***** 90.002-2-17 *****						
44 Birch Dr						
90.002-2-17	210 1 Family Res		Basic Star 41854	0	0	25,650
Murphy Francis	Potsdam 2 407402	20,600	COUNTY TAXABLE VALUE	211,000		
Murphy Deborah	Lots 32 & 33	211,000	TOWN TAXABLE VALUE	211,000		
PO Box 521	Putnam River Woods Estate		SCHOOL TAXABLE VALUE	185,350		
Potsdam, NY 13676	448x154x380x367		FD032 Pierrepont Fire Prot	211,000 TO M		
	FRNT 448.00 DPTH					
	ACRES 2.20					
	EAST-0335290 NRTH-1675167					
	DEED BOOK 1020 PG-01093					
	FULL MARKET VALUE	249,704				
***** 90.002-2-19.1 *****						
42 Birch Dr						
90.002-2-19.1	210 1 Family Res		Basic Star 41854	0	0	25,650
Ke Weiling	Potsdam 2 407402	20,500	COUNTY TAXABLE VALUE	226,000		
42 Birch Dr	2 Story Colonial W/2	226,000	TOWN TAXABLE VALUE	226,000		
Potsdam, NY 13676	Stall Gar Lot 34		SCHOOL TAXABLE VALUE	200,350		
	FRNT 190.00 DPTH		FD032 Pierrepont Fire Prot	226,000 TO M		
	ACRES 2.00					
	EAST-0335551 NRTH-1675184					
	DEED BOOK 2012 PG-5446					
	FULL MARKET VALUE	267,456				
***** 90.002-2-20.1 *****						
Birch Dr						
90.002-2-20.1	822 Water supply		COUNTY TAXABLE VALUE	13,100		
R W E Systems Ltd	Potsdam 2 407402	13,100	TOWN TAXABLE VALUE	13,100		
PO Box 155	Lot 35	13,100	SCHOOL TAXABLE VALUE	13,100		
Hannawa Falls, NY 13647	223x127x385x190x668		FD032 Pierrepont Fire Prot	13,100 TO M		
	FRNT 223.00 DPTH					
	ACRES 2.30					
	EAST-0335735 NRTH-1675247					
	DEED BOOK 1999 PG-20094					
	FULL MARKET VALUE	15,503				
***** 90.002-2-22 *****						
37 Birch Dr						
90.002-2-22	210 1 Family Res		Basic Star 41854	0	0	25,650
Kirwan David E	Potsdam 2 407402	18,100	COUNTY TAXABLE VALUE	228,500		
Kirwan(f.k.a. Rimmer) Susan E	Lot 1	228,500	TOWN TAXABLE VALUE	228,500		
37 Birch Dr	415x23x442x163		SCHOOL TAXABLE VALUE	202,850		
Potsdam, NY 13676	FRNT 415.00 DPTH		FD032 Pierrepont Fire Prot	228,500 TO M		
	ACRES 0.90 BANK8888209					
	EAST-0335599 NRTH-1674873					
	DEED BOOK 2013 PG-4407					
	FULL MARKET VALUE	270,414				

STATE OF NEW YORK
COUNTY - St Lawrence
TOWN - Pierrepont
SWIS - 407000

2 0 1 6 T E N T A T I V E A S S E S S M E N T R O L L
T A X A B L E SECTION OF THE ROLL - 1
TAX MAP NUMBER SEQUENCE
UNIFORM PERCENT OF VALUE IS 084.50

PAGE 77
VALUATION DATE-JUL 01, 2015
TAXABLE STATUS DATE-MAR 01, 2016

TAX MAP PARCEL NUMBER	PROPERTY LOCATION & CLASS	ASSESSMENT	EXEMPTION CODE	COUNTY	TOWN	SCHOOL
CURRENT OWNERS NAME	SCHOOL DISTRICT	LAND	TAX DESCRIPTION	TAXABLE VALUE		
CURRENT OWNERS ADDRESS	PARCEL SIZE/GRID COORD	TOTAL	SPECIAL DISTRICTS	ACCOUNT NO.		
***** 90.002-2-23 *****						
39 Birch Dr	210 1 Family Res		Basic Star 41854	0	0	25,650
90.002-2-23	Potsdam 2 407402	17,000	COUNTY TAXABLE VALUE	198,500		
Rosenfeld Joseph W	Lot 2	198,500	TOWN TAXABLE VALUE	198,500		
Rosenfeld Mary E	212x163x190x204		SCHOOL TAXABLE VALUE	172,850		
39 Birch Dr	FRNT 212.00 DPTH 182.00		FD032 Pierrepont Fire Prot	198,500	TO M	
Potsdam, NY 13676	EAST-0335383 NRTH-1674884					
	DEED BOOK 1076 PG-161					
	FULL MARKET VALUE	234,911				
***** 90.002-2-24 *****						
45 Birch Dr	210 1 Family Res		Basic Star 41854	0	0	25,650
90.002-2-24	Potsdam 2 407402	20,200	COUNTY TAXABLE VALUE	215,000		
Garcia Sergio A	Lot 3	215,000	TOWN TAXABLE VALUE	215,000		
Quiroga-Garcia Adriana C	Res & Garage 2 Stall		SCHOOL TAXABLE VALUE	189,350		
45 Birch Dr	250x204x275x230		FD032 Pierrepont Fire Prot	215,000	TO M	
Potsdam, NY 13676	FRNT 250.00 DPTH 217.00					
	EAST-0335149 NRTH-1674880					
PRIOR OWNER ON 3/01/2016	DEED BOOK 2016 PG-1498					
Garcia Sergio A	FULL MARKET VALUE	254,438				
***** 90.002-2-25 *****						
67 Birch Dr	210 1 Family Res		Basic Star 41854	0	0	25,650
90.002-2-25	Potsdam 2 407402	20,300	COUNTY TAXABLE VALUE	252,500		
Webster Michael	Lot 4	252,500	TOWN TAXABLE VALUE	252,500		
67 Birch Dr	327x230x235x196 Vac Land		SCHOOL TAXABLE VALUE	226,850		
Potsdam, NY 13676	FRNT 327.00 DPTH		FD032 Pierrepont Fire Prot	252,500	TO M	
	ACRES 1.50 BANK8888830					
	EAST-0334872 NRTH-1674858					
	DEED BOOK 2012 PG-11397					
	FULL MARKET VALUE	298,817				
***** 90.002-2-26.1 *****						
83 Birch Dr	210 1 Family Res		Basic Star 41854	0	0	25,650
90.002-2-26.1	Potsdam 2 407402	20,200	COUNTY TAXABLE VALUE	235,000		
Sharlow Charles	Lot 5 & 6 Also 1052/602	235,000	TOWN TAXABLE VALUE	235,000		
Sharlow Tracy	284x196x339x170		SCHOOL TAXABLE VALUE	209,350		
83 Birch Dr	FRNT 284.00 DPTH		FD032 Pierrepont Fire Prot	235,000	TO M	
Potsdam, NY 13676	ACRES 1.30					
	EAST-0334589 NRTH-1674810					
	DEED BOOK 1060 PG-830					
	FULL MARKET VALUE	278,107				

STATE OF NEW YORK
COUNTY - St Lawrence
TOWN - Pierrepont
SWIS - 407000

2 0 1 6 T E N T A T I V E A S S E S S M E N T R O L L
T A X A B L E SECTION OF THE ROLL - 1
TAX MAP NUMBER SEQUENCE
UNIFORM PERCENT OF VALUE IS 084.50

PAGE 78
VALUATION DATE-JUL 01, 2015
TAXABLE STATUS DATE-MAR 01, 2016

TAX MAP PARCEL NUMBER	PROPERTY LOCATION & CLASS	ASSESSMENT	EXEMPTION CODE	COUNTY	TOWN	SCHOOL
CURRENT OWNERS NAME	SCHOOL DISTRICT	LAND	TAX DESCRIPTION	TAXABLE VALUE		
CURRENT OWNERS ADDRESS	PARCEL SIZE/GRID COORD	TOTAL	SPECIAL DISTRICTS	ACCOUNT NO.		
***** 90.002-2-28 *****						
87 Birch Dr	210 1 Family Res		Basic Star 41854	0	0	25,650
90.002-2-28	Potsdam 2 407402	13,700	COUNTY TAXABLE VALUE	176,000		
Wasserman Michael	Lot 7	176,000	TOWN TAXABLE VALUE	176,000		
Fisher Sandra	150x170x208x227		SCHOOL TAXABLE VALUE	150,350		
87 Birch Dr	FRNT 150.00 DPTH 199.00		FD032 Pierrepont Fire Prot	176,000	TO M	
Potsdam, NY 13676	EAST-0334337 NRTH-1674809					
	DEED BOOK 2002 PG-11151					
	FULL MARKET VALUE	208,284				
***** 90.002-2-29 *****						
91 Birch Dr	210 1 Family Res		Basic Star 41854	0	0	25,650
90.002-2-29	Potsdam 2 407402	20,200	COUNTY TAXABLE VALUE	244,500		
Mahmoodi Farzad	Lot 8	244,500	TOWN TAXABLE VALUE	244,500		
PO Box 212	160x159x227x101x211		SCHOOL TAXABLE VALUE	218,850		
potsdam, NY 13676-0212	FRNT 160.00 DPTH		FD032 Pierrepont Fire Prot	244,500	TO M	
	ACRES 1.20					
	EAST-0334154 NRTH-1674824					
	DEED BOOK 1050 PG-00213					
	FULL MARKET VALUE	289,349				
***** 90.002-2-30 *****						
7 Beech Rd	210 1 Family Res		Basic Star 41854	0	0	25,650
90.002-2-30	Potsdam 2 407402	17,400	COUNTY TAXABLE VALUE	171,500		
Clark Richard W	Lot 9	171,500	TOWN TAXABLE VALUE	171,500		
Clark Isabell F	171x211x246x181		SCHOOL TAXABLE VALUE	145,850		
PO Box 404	FRNT 171.00 DPTH		FD032 Pierrepont Fire Prot	171,500	TO M	
Hannawa Falls, NY 13647-0404	ACRES 0.87					
	EAST-0333956 NRTH-1674762					
	DEED BOOK 2014 PG-12668					
	FULL MARKET VALUE	202,959				
***** 90.002-2-31 *****						
17 Beech Rd	210 1 Family Res		Basic Star 41854	0	0	25,650
90.002-2-31	Potsdam 2 407402	14,700	COUNTY TAXABLE VALUE	171,000		
Plague Gordon	Lot 10 1 1/2 Contemp	171,000	TOWN TAXABLE VALUE	171,000		
Urias Jennifer	W/2 Car Att Gar		SCHOOL TAXABLE VALUE	145,350		
17 Beech Rd	175x181x175x185		FD032 Pierrepont Fire Prot	171,000	TO M	
Potsdam, NY 13676	FRNT 175.00 DPTH 183.00					
	ACRES 0.74 BANK8888869					
	EAST-0333765 NRTH-1674750					
	DEED BOOK 2011 PG-10705					
	FULL MARKET VALUE	202,367				

STATE OF NEW YORK
COUNTY - St Lawrence
TOWN - Pierrepont
SWIS - 407000

2 0 1 6 T E N T A T I V E A S S E S S M E N T R O L L
T A X A B L E SECTION OF THE ROLL - 1
TAX MAP NUMBER SEQUENCE
UNIFORM PERCENT OF VALUE IS 084.50

PAGE 79
VALUATION DATE-JUL 01, 2015
TAXABLE STATUS DATE-MAR 01, 2016

TAX MAP PARCEL NUMBER	PROPERTY LOCATION & CLASS	ASSESSMENT	EXEMPTION CODE	COUNTY	TOWN	SCHOOL
CURRENT OWNERS NAME	SCHOOL DISTRICT	LAND	TAX DESCRIPTION	TAXABLE VALUE		
CURRENT OWNERS ADDRESS	PARCEL SIZE/GRID COORD	TOTAL	SPECIAL DISTRICTS	ACCOUNT NO.		
***** 90.002-2-32 *****						
23 Beech Rd						
90.002-2-32	210 1 Family Res		Basic Star 41854	0	0	25,650
Hendrickson Anna K	Potsdam 2 407402	14,000	COUNTY TAXABLE VALUE	228,000		
Brown Jonathan A	Lot 11 2 Story Colonial	228,000	TOWN TAXABLE VALUE	228,000		
23 Beech Rd	W/2 Car Att Garage		SCHOOL TAXABLE VALUE	202,350		
Potsdam, NY 13676	162x185x174x191		FD032 Pierrepont Fire Prot	228,000	TO M	
	FRNT 162.00 DPTH					
	ACRES 0.70					
	EAST-0333587 NRTH-1674740					
	DEED BOOK 2014 PG-11734					
	FULL MARKET VALUE	269,822				
***** 90.002-2-33 *****						
27 Beech Rd						
90.002-2-33	210 1 Family Res		COUNTY TAXABLE VALUE	209,500		
Bridgman Donna-Jean	Potsdam 2 407402	15,300	TOWN TAXABLE VALUE	209,500		
Bridgman Phillip M	Contem 1 1/2 Story W/	209,500	SCHOOL TAXABLE VALUE	209,500		
PO Box 68	2 Car Att Lot 12		FD032 Pierrepont Fire Prot	209,500	TO M	
Hannawa Falls, NY 13647	175x191x256x255					
	FRNT 175.00 DPTH 191.00					
	ACRES 0.77					
	EAST-0333416 NRTH-1674745					
	DEED BOOK 2007 PG-16596					
	FULL MARKET VALUE	247,929				
***** 90.002-2-34 *****						
29 Beech Rd						
90.002-2-34	210 1 Family Res		Basic Star 41854	0	0	25,650
Mangual Jorge L	Potsdam 2 407402	20,200	COUNTY TAXABLE VALUE	283,000		
Mangual Amy B	1 1/2 Story Colonial	283,000	TOWN TAXABLE VALUE	283,000		
29 Beech Rd	Storage Shed 15X25		SCHOOL TAXABLE VALUE	257,350		
Potsdam, NY 13676	280x255x50x302x140 Lot 13		FD032 Pierrepont Fire Prot	283,000	TO M	
	FRNT 280.00 DPTH					
	ACRES 1.40 BANK8888830					
	EAST-0333198 NRTH-1674806					
	DEED BOOK 2011 PG-17877					
	FULL MARKET VALUE	334,911				
***** 90.002-2-35 *****						
153 Birch Dr						
90.002-2-35	210 1 Family Res		Basic Star 41854	0	0	25,650
House Stephen A	Potsdam 2 407402	19,800	COUNTY TAXABLE VALUE	195,500		
House Laurie H	Putnam River Woods Estate	195,500	TOWN TAXABLE VALUE	195,500		
153 Birch Dr	Lot 14		SCHOOL TAXABLE VALUE	169,850		
Potsdam, NY 13676	123x302x263x198		FD032 Pierrepont Fire Prot	195,500	TO M	
	FRNT 123.00 DPTH					
	ACRES 0.95					
	EAST-0333053 NRTH-1674693					
	DEED BOOK 1998 PG-12225					
	FULL MARKET VALUE	231,361				

STATE OF NEW YORK
COUNTY - St Lawrence
TOWN - Pierrepont
SWIS - 407000

2 0 1 6 T E N T A T I V E A S S E S S M E N T R O L L
T A X A B L E SECTION OF THE ROLL - 1
TAX MAP NUMBER SEQUENCE
UNIFORM PERCENT OF VALUE IS 084.50

PAGE 80
VALUATION DATE-JUL 01, 2015
TAXABLE STATUS DATE-MAR 01, 2016

TAX MAP PARCEL NUMBER	PROPERTY LOCATION & CLASS	ASSESSMENT	EXEMPTION CODE-----	COUNTY-----	TOWN-----	SCHOOL
CURRENT OWNERS NAME	SCHOOL DISTRICT	LAND	TAX DESCRIPTION	TAXABLE VALUE		
CURRENT OWNERS ADDRESS	PARCEL SIZE/GRID COORD	TOTAL	SPECIAL DISTRICTS			ACCOUNT NO.

90.002-2-36	Birch Dr 314 Rural vac<10 - WTRFNT		COUNTY TAXABLE VALUE	40,000		
R W E Systems Ltd	Potsdam 2 407402	40,000	TOWN TAXABLE VALUE	40,000		
PO Box 155	FRNT 200.00 DPTH 200.00	40,000	SCHOOL TAXABLE VALUE	40,000		
Hannawa Falls, NY 13647	EAST-0332843 NRTH-1674673		FD032 Pierrepont Fire Prot	40,000 TO M		
	DEED BOOK 1999 PG-20094					
	FULL MARKET VALUE	47,337				

90.002-2-37	148 Birch Dr 210 1 Family Res - WTRFNT		Basic Star 41854	0	0	25,650
Mahoney Cornelius J	Potsdam 2 407402	51,000	COUNTY TAXABLE VALUE	237,200		
Mahoney Jan G	Putnam River Woods Estate	237,200	TOWN TAXABLE VALUE	237,200		
148 Birch Dr	Lot 15 Waterfront		SCHOOL TAXABLE VALUE	211,550		
Potsdam, NY 13676	321x135x255 135'Wf		FD032 Pierrepont Fire Prot	237,200 TO M		
	FRNT 321.00 DPTH					
	ACRES 0.52					
	EAST-0332870 NRTH-1674839					
	DEED BOOK 1014 PG-00110					
	FULL MARKET VALUE	280,710				

90.002-2-38	146 Birch Dr 210 1 Family Res - WTRFNT		Basic Star 41854	0	0	25,650
Dangremond Donald R	Potsdam 2 407402	57,100	COUNTY TAXABLE VALUE	240,000		
Dangremond Joyce F	Lot 16	240,000	TOWN TAXABLE VALUE	240,000		
146 Birch Dr	100x255x140x262 140'Wf		SCHOOL TAXABLE VALUE	214,350		
Potsdam, NY 13676	FRNT 140.00 DPTH 258.00		FD032 Pierrepont Fire Prot	240,000 TO M		
	EAST-0332909 NRTH-1674961					
	DEED BOOK 1999 PG-17232					
	FULL MARKET VALUE	284,024				

90.002-2-39	144 Birch Dr 210 1 Family Res - WTRFNT		COUNTY TAXABLE VALUE	221,000		1- 55- 1.3
Song Xiaosong	Potsdam 2 407402	56,600	TOWN TAXABLE VALUE	221,000		
Nguyen Phuoc	Lot 17	221,000	SCHOOL TAXABLE VALUE	221,000		
144 Birch Dr	Res W/2 Stall Att Gar		FD032 Pierrepont Fire Prot	221,000 TO M		
Potsdam, NY 13676	104x262x140wEx246					
	FRNT 140.00 DPTH 246.00					
	ACRES 0.68 BANK8888150					
	EAST-0332975 NRTH-1675074					
	DEED BOOK 2013 PG-10929					
	FULL MARKET VALUE	261,538				

STATE OF NEW YORK
COUNTY - St Lawrence
TOWN - Pierrepont
SWIS - 407000

2 0 1 6 T E N T A T I V E A S S E S S M E N T R O L L
T A X A B L E SECTION OF THE ROLL - 1
TAX MAP NUMBER SEQUENCE
UNIFORM PERCENT OF VALUE IS 084.50

PAGE 81
VALUATION DATE-JUL 01, 2015
TAXABLE STATUS DATE-MAR 01, 2016

TAX MAP PARCEL NUMBER	PROPERTY LOCATION & CLASS	ASSESSMENT	EXEMPTION CODE	COUNTY	TOWN	SCHOOL
CURRENT OWNERS NAME	SCHOOL DISTRICT	LAND	TAX DESCRIPTION	TAXABLE VALUE		
CURRENT OWNERS ADDRESS	PARCEL SIZE/GRID COORD	TOTAL	SPECIAL DISTRICTS	ACCOUNT NO.		

90.002-2-40	140 Birch Dr			90.002-2-40		*****
Trainer Connie A	210 1 Family Res - WTRFNT		COUNTY TAXABLE VALUE	298,000		1- 55-1.21
Dewell Jay V	Potsdam 2 407402	55,100	TOWN TAXABLE VALUE	298,000		
140 Birch Dr	Lot 18	298,000	SCHOOL TAXABLE VALUE	298,000		
Potsdam, NY 13676	135wfx265x105x246		FD032 Pierrepont Fire Prot	298,000 TO M		
	FRNT 135.00 DPTH 256.00					
	BANK8888830					
	EAST-0333027 NRTH-1675162					
	DEED BOOK 2015 PG-10741					
	FULL MARKET VALUE	352,663				

90.002-2-41	136 Birch Dr			90.002-2-41		*****
Barstow John M	210 1 Family Res - WTRFNT		Basic Star 41854	0	0	1- 55-1.41
PO Box 729	Potsdam 2 407402	5,700	COUNTY TAXABLE VALUE	276,000		25,650
Potsdam, NY 13676-0729	Riverfront Lot 19	276,000	TOWN TAXABLE VALUE	276,000		
	Putnam River Woods Est		SCHOOL TAXABLE VALUE	250,350		
	140wfx282x105x265		FD032 Pierrepont Fire Prot	276,000 TO M		
	FRNT 140.00 DPTH 265.00		LT025 Hannawa Light	276,000 TO M		
	ACRES 0.85					
	EAST-0333098 NRTH-1675270					
	DEED BOOK 1036 PG-00612					
	FULL MARKET VALUE	326,627				

90.002-2-42	38 Beech Rd			90.002-2-42		*****
Jemison William D	210 1 Family Res		COUNTY TAXABLE VALUE	283,000		
Chapman Elisabeth A	Potsdam 2 407402	16,400	TOWN TAXABLE VALUE	283,000		
38 Beech Rd	Putnam River Woods Est	283,000	SCHOOL TAXABLE VALUE	283,000		
Potsdam, NY 13676	Lot 37		FD032 Pierrepont Fire Prot	283,000 TO M		
	274x304x292					
	FRNT 274.00 DPTH 142.00					
	BANK8888830					
	EAST-0333327 NRTH-1675049					
	DEED BOOK 2010 PG-10886					
	FULL MARKET VALUE	334,911				

90.002-2-43	Birch Dr			90.002-2-43		*****
Johnson Kathryn B	311 Res vac land		COUNTY TAXABLE VALUE	6,800		
285 Lakeshore Dr	Potsdam 2 407402	6,800	TOWN TAXABLE VALUE	6,800		
Norwood, NY 13668-3206	Lot 38	6,800	SCHOOL TAXABLE VALUE	6,800		
	132x318x134x292		FD032 Pierrepont Fire Prot	6,800 TO M		
	FRNT 132.00 DPTH 307.00					
	EAST-0333479 NRTH-1675044					
	DEED BOOK 1101 PG-618					
	FULL MARKET VALUE	8,047				

STATE OF NEW YORK
 COUNTY - St Lawrence
 TOWN - Pierrepont
 SWIS - 407000

2 0 1 6 T E N T A T I V E A S S E S S M E N T R O L L
 T A X A B L E SECTION OF THE ROLL - 1
 TAX MAP NUMBER SEQUENCE
 UNIFORM PERCENT OF VALUE IS 084.50

PAGE 82
 VALUATION DATE-JUL 01, 2015
 TAXABLE STATUS DATE-MAR 01, 2016

TAX MAP PARCEL NUMBER	PROPERTY LOCATION & CLASS	ASSESSMENT	EXEMPTION CODE-----	COUNTY-----	TOWN-----	SCHOOL
CURRENT OWNERS NAME	SCHOOL DISTRICT	LAND	TAX DESCRIPTION	TAXABLE VALUE		
CURRENT OWNERS ADDRESS	PARCEL SIZE/GRID COORD	TOTAL	SPECIAL DISTRICTS			ACCOUNT NO.
***** 90.002-2-44 *****						
90.002-2-44	22 Beech Rd 210 1 Family Res		VET COM CT 41131	17,100	17,100	0
Britt David T	Potsdam 2 407402	18,800	Basic Star 41854	0	0	25,650
Britt Carol H	Lot 39	216,000	COUNTY TAXABLE VALUE	198,900		
22 Beech Rd	128x323x128x318		TOWN TAXABLE VALUE	198,900		
Potsdam, NY 13676	FRNT 128.00 DPTH 320.00		SCHOOL TAXABLE VALUE	190,350		
	EAST-0333609 NRTH-1675041		FD032 Pierrepont Fire Prot	216,000	TO M	
	DEED BOOK 2002 PG-11507					
	FULL MARKET VALUE	255,621				
***** 90.002-2-45 *****						
90.002-2-45	111 Birch Dr 210 1 Family Res		Basic Star 41854	0	0	25,650
Dowman Robert I	Potsdam 2 407402	18,900	COUNTY TAXABLE VALUE	265,000		
Dowman Roberta A	Lot 40	265,000	TOWN TAXABLE VALUE	265,000		
111 Birch Dr	133x323x130x298		SCHOOL TAXABLE VALUE	239,350		
Potsdam, NY 13676	FRNT 133.00 DPTH 310.00		FD032 Pierrepont Fire Prot	265,000	TO M	
	EAST-0333743 NRTH-1675047					
	DEED BOOK 1999 PG-12630					
	FULL MARKET VALUE	313,609				
***** 90.002-2-46 *****						
90.002-2-46	105 Birch Dr 210 1 Family Res		Basic Star 41854	0	0	25,650
Sokol Thomas J	Potsdam 2 407402	20,100	COUNTY TAXABLE VALUE	240,000		
Madden Margaret E	Lot 41	240,000	TOWN TAXABLE VALUE	240,000		
105 Birch Dr	356x317x298		SCHOOL TAXABLE VALUE	214,350		
Potsdam, NY 13676	ACRES 1.20		FD032 Pierrepont Fire Prot	240,000	TO M	
	EAST-0333913 NRTH-1675024					
	DEED BOOK 2002 PG-10545					
	FULL MARKET VALUE	284,024				
***** 90.002-2-47 *****						
90.002-2-47	Birch Dr 311 Res vac land		COUNTY TAXABLE VALUE	7,200		
Sharrow Thomas C	Potsdam 2 407402	7,200	TOWN TAXABLE VALUE	7,200		
PO Box 162	Lot 21	7,200	SCHOOL TAXABLE VALUE	7,200		
Hannawa Falls, NY 13647	163x184x165x167		FD032 Pierrepont Fire Prot	7,200	TO M	
	FRNT 163.00 DPTH 184.00					
	EAST-0333432 NRTH-1675367					
	DEED BOOK 1115 PG-775					
	FULL MARKET VALUE	8,521				
***** 90.002-3-2 *****						
90.002-3-2	140 T. Alexander Dr/prvt 270 Mfg housing - WTRFNT		COUNTY TAXABLE VALUE	51,000		1- 52-12
Jacot Duff J	Colton 1 402801	41,300	TOWN TAXABLE VALUE	51,000		
Guyette Ann	100x340x110x290	51,000	SCHOOL TAXABLE VALUE	51,000		
180 Lenny Rd	FRNT 100.00 DPTH 315.00		FD032 Pierrepont Fire Prot	51,000	TO M	
Potsdam, NY 13676	EAST-0334040 NRTH-1673289					
	DEED BOOK 2001 PG-892					
	FULL MARKET VALUE	60,355				

STATE OF NEW YORK
COUNTY - St Lawrence
TOWN - Pierrepont
SWIS - 407000

2 0 1 6 T E N T A T I V E A S S E S S M E N T R O L L
T A X A B L E SECTION OF THE ROLL - 1
TAX MAP NUMBER SEQUENCE
UNIFORM PERCENT OF VALUE IS 084.50

PAGE 83
VALUATION DATE-JUL 01, 2015
TAXABLE STATUS DATE-MAR 01, 2016

TAX MAP PARCEL NUMBER	PROPERTY LOCATION & CLASS	ASSESSMENT	EXEMPTION CODE-----	COUNTY-----	TOWN-----	SCHOOL
CURRENT OWNERS NAME	SCHOOL DISTRICT	LAND	TAX DESCRIPTION	TAXABLE VALUE		
CURRENT OWNERS ADDRESS	PARCEL SIZE/GRID COORD	TOTAL	SPECIAL DISTRICTS	ACCOUNT NO.		

90.002-3-3	136 T. Alexander Dr/prvt			90.002-3-3		*****
Hayes Darrell J	260 Seasonal res - WTRFNT		COUNTY TAXABLE VALUE			1- 73-11
Hayes Jane M	Colton 1 402801	53,000	TOWN TAXABLE VALUE			
148 Burdge Hill Rd	120x290x130wfx225	92,000	SCHOOL TAXABLE VALUE			
Newfield, NY 14867	FRNT 130.00 DPTH 258.00		FD032 Pierrepont Fire Prot		92,000 TO M	
	EAST-0334143 NRTH-1673336					
	DEED BOOK 1037 PG-00792					
	FULL MARKET VALUE	108,876				

90.002-3-4	132 T. Alexander Dr/prvt			90.002-3-4		*****
Bradshaw Mary K	260 Seasonal res - WTRFNT		COUNTY TAXABLE VALUE			1- 39-13
129 Victoria St Unit #75	Colton 1 402801	40,100	TOWN TAXABLE VALUE			
Guelph, ON, Canada N1R6V4	Cambridge survey 8/5/68	62,000	SCHOOL TAXABLE VALUE			
	136'WFx167x125x124		FD032 Pierrepont Fire Prot		62,000 TO M	
	FRNT 136.00 DPTH					
	ACRES 0.40 BANK8888869					
	EAST-0334238 NRTH-1673352					
	DEED BOOK 2014 PG-6085					
	FULL MARKET VALUE	73,373				

90.002-3-5	130 T. Alexander Dr/prvt			90.002-3-5		*****
Barstow John M	311 Res vac land - WTRFNT		COUNTY TAXABLE VALUE			1- 41-13
Barstow Stephanie J	Colton 1 402801	38,400	TOWN TAXABLE VALUE			
136 Birch Dr	95x180x135'wfx240	38,400	SCHOOL TAXABLE VALUE			
Potsdam, NY 13676	FRNT 95.00 DPTH 210.00		FD032 Pierrepont Fire Prot		38,400 TO M	
	EAST-0334335 NRTH-1673449					
	DEED BOOK 2004 PG-1849					
	FULL MARKET VALUE	45,444				

90.002-3-6	126 T. Alexander Dr/prvt			90.002-3-6		*****
Bell Martha A	260 Seasonal res - WTRFNT		COUNTY TAXABLE VALUE			1- 42-11
Gilson Jeffrey L	Colton 1 402801	29,100	TOWN TAXABLE VALUE			
PO Box 541	Also 558/388	34,100	SCHOOL TAXABLE VALUE			
Canton, NY 13617-0541	2015/12947 NIMO/Verizon e		FD032 Pierrepont Fire Prot		34,100 TO M	
	70x350x20'wfx350					
	FRNT 70.00 DPTH 350.00					
	EAST-0334404 NRTH-1673532					
	DEED BOOK 2013 PG-8349					
	FULL MARKET VALUE	40,355				

90.002-3-7	124 T. Alexander Dr/prvt			90.002-3-7		*****
Mintener Bradshaw	260 Seasonal res - WTRFNT		COUNTY TAXABLE VALUE			1- 62- 5
Mintener Marilyn	Colton 1 402801	30,000	TOWN TAXABLE VALUE			
PO Box 423	2010/14665 lot line adjus	69,000	SCHOOL TAXABLE VALUE			
Canton, NY 13617-0423	2015/12942 NIMO/Verizon e		FD032 Pierrepont Fire Prot		69,000 TO M	
	75'WFx219x75x180					
	FRNT 75.00 DPTH 200.00					
	EAST-0334478 NRTH-1673587					
	DEED BOOK 00978 PG-01080					
	FULL MARKET VALUE	81,657				



STATE OF NEW YORK
COUNTY - St Lawrence
TOWN - Pierrepont
SWIS - 407000

2 0 1 6 T E N T A T I V E A S S E S S M E N T R O L L
T A X A B L E SECTION OF THE ROLL - 1
TAX MAP NUMBER SEQUENCE
UNIFORM PERCENT OF VALUE IS 084.50

PAGE 84
VALUATION DATE-JUL 01, 2015
TAXABLE STATUS DATE-MAR 01, 2016

TAX MAP PARCEL NUMBER	PROPERTY LOCATION & CLASS	ASSESSMENT	EXEMPTION CODE-----	COUNTY-----	TOWN-----	SCHOOL
CURRENT OWNERS NAME	SCHOOL DISTRICT	LAND	TAX DESCRIPTION	TAXABLE VALUE		
CURRENT OWNERS ADDRESS	PARCEL SIZE/GRID COORD	TOTAL	SPECIAL DISTRICTS			ACCOUNT NO.

90.002-3-8	120 T. Alexander Dr/prvt			90.002-3-8		*****
Hadley William Jr	260 Seasonal res - WTRFNT		COUNTY TAXABLE VALUE	66,500		1- 29- 4
Attn: Patricia Glaude	Colton 1 402801	31,800	TOWN TAXABLE VALUE	66,500		
1093 State Highway 11C	40x360x150x38 .50 Ar Res	66,500	SCHOOL TAXABLE VALUE	66,500		
Brasher Falls, NY 13613	FRNT 150.00 DPTH 52.00		FD032 Pierrepont Fire Prot	66,500 TO M		
	EAST-0334565 NRTH-1673640					
	DEED BOOK 802 PG-00138					
	FULL MARKET VALUE	78,698				

90.002-3-9	118 T. Alexander Dr/prvt			90.002-3-9		*****
Snyder Lyndon C (LU)	210 1 Family Res - WTRFNT		Enhanced S 41834	0	0	1- 62-14
PO Box 144	Colton 1 402801	41,700	COUNTY TAXABLE VALUE	115,000		
Hannawa Falls, NY 13647	100x380x80x350 1 Ar	115,000	TOWN TAXABLE VALUE	115,000		
	FRNT 100.00 DPTH 365.00		SCHOOL TAXABLE VALUE	59,170		
	EAST-0334673 NRTH-1673647		FD032 Pierrepont Fire Prot	115,000 TO M		
	DEED BOOK 2006 PG-21539					
	FULL MARKET VALUE	136,095				

90.002-3-10	114 T. Alexander Dr/prvt			90.002-3-10		*****
Deon Family Trust Gladys	210 1 Family Res - WTRFNT		Enhanced S 41834	0	0	1- 19-15
PO Box 328	Colton 1 402801	16,600	COUNTY TAXABLE VALUE	119,000		
Hannawa Falls, NY 13647-0328	New Bldg 1000 Partial	119,000	TOWN TAXABLE VALUE	119,000		
	40x350x100x340 .50 Ar		SCHOOL TAXABLE VALUE	63,170		
	FRNT 40.00 DPTH 345.00		FD032 Pierrepont Fire Prot	119,000 TO M		
	EAST-0334754 NRTH-1673683					
	DEED BOOK 2014 PG-14166					
	FULL MARKET VALUE	140,828				

90.002-3-11	110 T. Alexander Dr/prvt			90.002-3-11		*****
Jones Phillip S	270 Mfg housing - WTRFNT		COUNTY TAXABLE VALUE	55,000		1- 36-13
Jones Mary Kelly	Colton 1 402801	29,900	TOWN TAXABLE VALUE	55,000		
240 County Route 59	2 Stall 1 Story Garage	55,000	SCHOOL TAXABLE VALUE	55,000		
Potsdam, NY 13676	65x340x70x300 .75 Ar Seas		FD032 Pierrepont Fire Prot	55,000 TO M		
	FRNT 70.00 DPTH 320.00					
	EAST-0334824 NRTH-1673678					
	DEED BOOK 2009 PG-15139					
	FULL MARKET VALUE	65,089				

90.002-3-12	108 T. Alexander Dr/prvt			90.002-3-12		*****
Trivilino Joan M	210 1 Family Res - WTRFNT		Basic Star 41854	0	0	1- 14- 4
108 T Alexander Dr	Colton 1 402801	30,600	COUNTY TAXABLE VALUE	114,000		
Colton, NY 13625	Log Cabin-Waterfront	114,000	TOWN TAXABLE VALUE	114,000		
	75'wfx261x75x275		SCHOOL TAXABLE VALUE	88,350		
	FRNT 75.00 DPTH 268.00		FD032 Pierrepont Fire Prot	114,000 TO M		
	BANK8888830					
	EAST-0334914 NRTH-1673673					
	DEED BOOK 2005 PG-7761					
	FULL MARKET VALUE	134,911				

STATE OF NEW YORK
COUNTY - St Lawrence
TOWN - Pierrepont
SWIS - 407000

2 0 1 6 T E N T A T I V E A S S E S S M E N T R O L L
T A X A B L E SECTION OF THE ROLL - 1
TAX MAP NUMBER SEQUENCE
UNIFORM PERCENT OF VALUE IS 084.50

PAGE 85
VALUATION DATE-JUL 01, 2015
TAXABLE STATUS DATE-MAR 01, 2016

TAX MAP PARCEL NUMBER	PROPERTY LOCATION & CLASS	ASSESSMENT	EXEMPTION CODE-----	COUNTY-----	TOWN-----	SCHOOL
CURRENT OWNERS NAME	SCHOOL DISTRICT	LAND	TAX DESCRIPTION	TAXABLE VALUE		
CURRENT OWNERS ADDRESS	PARCEL SIZE/GRID COORD	TOTAL	SPECIAL DISTRICTS			ACCOUNT NO.

90.002-3-13	104 T. Alexander Dr/prvt			90.002-3-13		*****
Robertson Harold	210 1 Family Res - WTRFNT		COUNTY TAXABLE VALUE			1- 57- 8
3180 Millers View Rd	Colton 1 402801	40,800	TOWN TAXABLE VALUE			
Conway, AR 72034-7291	2 Story Cedar Home W/det	187,000	SCHOOL TAXABLE VALUE			
	28x30 Gar		FD032 Pierrepont Fire Prot			187,000 TO M
	100'wfx275x100x262					
	FRNT 100.00 DPTH 269.00					
	EAST-0335011 NRTH-1673681					
	DEED BOOK 873 PG-00260					
	FULL MARKET VALUE	221,302				

90.002-3-14	100 T. Alexander Dr/prvt			90.002-3-14		*****
Turbett James Patrick	210 1 Family Res - WTRFNT		COUNTY TAXABLE VALUE			1- 11- 1
27 Hillcrest Dr	Colton 1 402801	36,700	TOWN TAXABLE VALUE			
Potsdam, NY 13676	Contemporary 1 1/2 Story	179,000	SCHOOL TAXABLE VALUE			
	100'wfx262x100x240		FD032 Pierrepont Fire Prot			179,000 TO M
	FRNT 100.00 DPTH 251.00					
	EAST-0335097 NRTH-1673713					
	DEED BOOK 2006 PG-22860					
	FULL MARKET VALUE	211,834				

90.002-3-15	96 T. Alexander Dr/prvt			90.002-3-15		*****
Theis Thomas L	260 Seasonal res - WTRFNT		COUNTY TAXABLE VALUE			1- 65- 6
Theis Mary E	Colton 1 402801	20,400	TOWN TAXABLE VALUE			
9343 Drake Ave	50x248x50'Wfx248	165,000	SCHOOL TAXABLE VALUE			
Evanston, IL 60203	FRNT 50.00 DPTH 240.00		FD032 Pierrepont Fire Prot			165,000 TO M
	BANK8888830					
	EAST-0335178 NRTH-1673706					
	DEED BOOK 2005 PG-15522					
	FULL MARKET VALUE	195,266				

90.002-3-16	94 T. Alexander Dr/prvt			90.002-3-16		*****
Sharrow Thomas C	210 1 Family Res - WTRFNT		Basic Star 41854			1- 11-14
PO Box 162	Colton 1 402801	26,900	COUNTY TAXABLE VALUE		0	25,650
Hannawa Falls, NY 13647	65wfx190x129x240	86,500	TOWN TAXABLE VALUE			
	FRNT 65.00 DPTH		SCHOOL TAXABLE VALUE			
	ACRES 0.47		FD032 Pierrepont Fire Prot			86,500 TO M
	EAST-0335254 NRTH-1673730					
	DEED BOOK 1105 PG-468					
	FULL MARKET VALUE	102,367				

90.002-3-17	T. Alexander Dr/prvt			90.002-3-17		*****
Rusaw Cecile M	314 Rural vac<10 - WTRFNT		COUNTY TAXABLE VALUE			1- 58-12
8 South St	Colton 1 402801	32,000	TOWN TAXABLE VALUE			
Massena, NY 13662	FRNT 150.00 DPTH 200.00	32,000	SCHOOL TAXABLE VALUE			
	EAST-0335362 NRTH-1673736		FD032 Pierrepont Fire Prot			32,000 TO M
	DEED BOOK 2014 PG-11797					
	FULL MARKET VALUE	37,870				

STATE OF NEW YORK
COUNTY - St Lawrence
TOWN - Pierrepont
SWIS - 407000

2 0 1 6 T E N T A T I V E A S S E S S M E N T R O L L
T A X A B L E SECTION OF THE ROLL - 1
TAX MAP NUMBER SEQUENCE
UNIFORM PERCENT OF VALUE IS 084.50

PAGE 86
VALUATION DATE-JUL 01, 2015
TAXABLE STATUS DATE-MAR 01, 2016

TAX MAP PARCEL NUMBER	PROPERTY LOCATION & CLASS	ASSESSMENT	EXEMPTION CODE	COUNTY	TOWN	SCHOOL
CURRENT OWNERS NAME	SCHOOL DISTRICT	LAND	TAX DESCRIPTION	TAXABLE VALUE		
CURRENT OWNERS ADDRESS	PARCEL SIZE/GRID COORD	TOTAL	SPECIAL DISTRICTS	ACCOUNT NO.		
***** 90.002-3-18 *****						
72 T. Alexander Dr/prvt						1- 75- 2
90.002-3-18	270 Mfg housing - WTRFNT		COUNTY TAXABLE VALUE	14,250		
Yette Gerald	Colton 1 402801	5,500	TOWN TAXABLE VALUE	14,250		
Yette Linda	40x70x50x40 .10 Ar Trlr	14,250	SCHOOL TAXABLE VALUE	14,250		
32 Sisson St	FRNT 40.00 DPTH 55.00		FD032 Pierrepont Fire Prot	14,250	TO M	
Potsdam, NY 13676	EAST-0335442 NRTH-1673791					
	DEED BOOK 757 PG-365					
	FULL MARKET VALUE	16,864				
***** 90.002-3-19.2 *****						
T. Alexander Dr/prvt						
90.002-3-19.2	260 Seasonal res - WTRFNT		COUNTY TAXABLE VALUE	87,000		
Scovil Roger (LU)	Colton 1 402801	72,000	TOWN TAXABLE VALUE	87,000		
Scovil Leota M (LU)	FRNT 240.00 DPTH	87,000	SCHOOL TAXABLE VALUE	87,000		
% Jeff Scovil	ACRES 1.10		FD032 Pierrepont Fire Prot	87,000	TO M	
182 Number 9 Rd	EAST-0335822 NRTH-1673606					
Colton, NY 13625	DEED BOOK 1999 PG-4060					
	FULL MARKET VALUE	102,959				
***** 90.002-3-19.11 *****						
70 T. Alexander Dr/prvt						1- 46-11
90.002-3-19.11	311 Res vac land		COUNTY TAXABLE VALUE	3,800		
Thew Spencer F	Colton 1 402801	3,800	TOWN TAXABLE VALUE	3,800		
PO Box 459	Strack survey map I/M/F	3,800	SCHOOL TAXABLE VALUE	3,800		
South Colton, NY 13687	0.28A(S)		FD032 Pierrepont Fire Prot	3,800	TO M	
	107 x various					
	FRNT 107.00 DPTH					
	ACRES 0.28					
	EAST-0335521 NRTH-1673651					
	DEED BOOK 2009 PG-6680					
	FULL MARKET VALUE	4,497				
***** 90.002-3-19.12 *****						
58F T. Alexander Dr/prvt						
90.002-3-19.12	260 Seasonal res - WTRFNT		COUNTY TAXABLE VALUE	125,000		
Ion Kenneth T	Colton 1 402801	22,800	TOWN TAXABLE VALUE	125,000		
Ion Ella	Strack survey 8/19/93	125,000	SCHOOL TAXABLE VALUE	125,000		
3611 Henry Hudson Pkwy Apt 6C	I/M/F 0.57A(S)		FD032 Pierrepont Fire Prot	125,000	TO M	
Bronx, NY 10463-1556	335' W.F.					
	FRNT 335.00 DPTH					
	ACRES 0.57 BANK8888830					
	EAST-0335727 NRTH-1673706					
	FULL MARKET VALUE	147,929				

STATE OF NEW YORK
COUNTY - St Lawrence
TOWN - Pierrepont
SWIS - 407000

2 0 1 6 T E N T A T I V E A S S E S S M E N T R O L L
T A X A B L E SECTION OF THE ROLL - 1
TAX MAP NUMBER SEQUENCE
UNIFORM PERCENT OF VALUE IS 084.50

PAGE 87
VALUATION DATE-JUL 01, 2015
TAXABLE STATUS DATE-MAR 01, 2016

TAX MAP PARCEL NUMBER	PROPERTY LOCATION & CLASS	ASSESSMENT	EXEMPTION CODE-----	COUNTY-----	TOWN-----	SCHOOL
CURRENT OWNERS NAME	SCHOOL DISTRICT	LAND	TAX DESCRIPTION	TAXABLE VALUE		ACCOUNT NO.
CURRENT OWNERS ADDRESS	PARCEL SIZE/GRID COORD	TOTAL	SPECIAL DISTRICTS			

90.002-3-22	58E T. Alexander Dr/prvt			90.002-3-22		*****
Greene Steven	210 1 Family Res - WTRFNT		Basic Star 41854	0	0	1- 49- 2
Greene Nancy	Colton 1 402801	34,700	COUNTY TAXABLE VALUE	145,000		
58 T. Alexander Dr	2012/11250 NIMO/Verizon	145,000	TOWN TAXABLE VALUE	145,000		
Colton, NY 13625	FRNT 100.00 DPTH 235.00		SCHOOL TAXABLE VALUE	119,350		
	EAST-0335917 NRTH-1673461		FD032 Pierrepont Fire Prot	145,000 TO M		
	DEED BOOK 2008 PG-12974					
	FULL MARKET VALUE	171,598				

90.002-3-23	58D T. Alexander Dr/prvt			90.002-3-23		*****
Greene Steven	260 Seasonal res - WTRFNT		COUNTY TAXABLE VALUE	110,800		1- 49- 1
Greene Nancy	Colton 1 402801	36,300	TOWN TAXABLE VALUE	110,800		
58 T. Alexander Dr	2012/11250 NIMO/Verizon	110,800	SCHOOL TAXABLE VALUE	110,800		
Colton, NY 13625	100'wfx248x105231		FD032 Pierrepont Fire Prot	110,800 TO M		
	FRNT 100.00 DPTH 244.00					
	ACRES 0.56					
	EAST-0335930 NRTH-1673370					
	DEED BOOK 2008 PG-12974					
	FULL MARKET VALUE	131,124				

90.002-3-24	58C T. Alexander Dr/prvt			90.002-3-24		*****
Sullivan Anthony James	260 Seasonal res - WTRFNT		COUNTY TAXABLE VALUE	80,000		1- 64-10
Sullivan Sally	Colton 1 402801	11,800	TOWN TAXABLE VALUE	80,000		
1060 N Racquette River Rd	152wfx260x168x248	80,000	SCHOOL TAXABLE VALUE	80,000		
Massena, NY 13662-3246	FRNT 152.00 DPTH 254.00		FD032 Pierrepont Fire Prot	80,000 TO M		
	EAST-0335947 NRTH-1673241					
	DEED BOOK 946 PG-00379					
	FULL MARKET VALUE	94,675				

90.002-3-26.11	58B T. Alexander Dr/prvt			90.002-3-26.11		*****
Collins Steven W	210 1 Family Res - WTRFNT		VET WAR CT 41121	10,260	10,260	0
Collins Suellan J	Colton 1 402801	43,200	Enhanced S 41834	0	0	55,830
PO Box 143	106'Wfx264x108x260	198,000	COUNTY TAXABLE VALUE	187,740		
Hannawa Falls, NY 13647	FRNT 106.00 DPTH 262.00		TOWN TAXABLE VALUE	187,740		
	EAST-0335957 NRTH-1673104		SCHOOL TAXABLE VALUE	142,170		
	DEED BOOK 2004 PG-875		FD032 Pierrepont Fire Prot	198,000 TO M		
	FULL MARKET VALUE	234,320				

90.002-3-27	58A T. Alexander Dr/prvt			90.002-3-27		*****
Thew Spencer F	314 Rural vac<10 - WTRFNT		COUNTY TAXABLE VALUE	30,000		1- 45- 2
PO Box 459	Colton 1 402801	30,000	TOWN TAXABLE VALUE	30,000		
South Colton, NY 13687	FRNT 100.00 DPTH	30,000	SCHOOL TAXABLE VALUE	30,000		
	ACRES 0.62		FD032 Pierrepont Fire Prot	30,000 TO M		
	EAST-0335940 NRTH-1672993					
	DEED BOOK 1040 PG-00567					
	FULL MARKET VALUE	35,503				

STATE OF NEW YORK
 COUNTY - St Lawrence
 TOWN - Pierrepont
 SWIS - 407000

2 0 1 6 T E N T A T I V E A S S E S S M E N T R O L L
 T A X A B L E SECTION OF THE ROLL - 1
 TAX MAP NUMBER SEQUENCE
 UNIFORM PERCENT OF VALUE IS 084.50

PAGE 88
 VALUATION DATE-JUL 01, 2015
 TAXABLE STATUS DATE-MAR 01, 2016

TAX MAP PARCEL NUMBER	PROPERTY LOCATION & CLASS	ASSESSMENT	EXEMPTION CODE-----	COUNTY-----	TOWN-----	SCHOOL
CURRENT OWNERS NAME	SCHOOL DISTRICT	LAND	TAX DESCRIPTION	TAXABLE VALUE		
CURRENT OWNERS ADDRESS	PARCEL SIZE/GRID COORD	TOTAL	SPECIAL DISTRICTS	ACCOUNT NO.		

90.002-3-28	56 T. Alexander Dr/prvt 260 Seasonal res - WTRFNT Colton 1 402801	48,200	Enhanced S 41834	0	0	55,830
Criscitello Richard	117'wfx300x62x83x308	138,500	COUNTY TAXABLE VALUE	138,500		
PO Box 66	Seas W/1 1/2 Sty Gar 2Car		TOWN TAXABLE VALUE	138,500		
Hannawa Falls, NY 13647	FRNT 117.00 DPTH 304.00 ACRES 0.77		SCHOOL TAXABLE VALUE	82,670		
	EAST-0335948 NRTH-1672885		FD032 Pierrepont Fire Prot	138,500	TO M	
	DEED BOOK 2002 PG-15898					
	FULL MARKET VALUE	163,905				

90.002-3-29	50 T. Alexander Dr/prvt 210 1 Family Res - WTRFNT Colton 1 402801	61,200	COUNTY TAXABLE VALUE	128,500		1- 9- 3
Thew Spencer	2 Stall Garage	128,500	TOWN TAXABLE VALUE	128,500		
PO Box 459	150'wfx213x138x300		SCHOOL TAXABLE VALUE	128,500		
South Colton, NY 13687-0459	FRNT 150.00 DPTH ACRES 0.87		FD032 Pierrepont Fire Prot	128,500	TO M	
	EAST-0335984 NRTH-1672762					
	DEED BOOK 2014 PG-14427					
	FULL MARKET VALUE	152,071				

90.002-3-30.12	144 T. Alexander Dr/prvt 210 1 Family Res - WTRFNT Colton 1 402801	54,700	Basic Star 41854	0	0	25,650
Sokac Walter J Jr.	Log 1 1/2	209,000	COUNTY TAXABLE VALUE	209,000		
Sokac Janis M	132'waterfront		TOWN TAXABLE VALUE	209,000		
144 T. Alexander Dr	FRNT 132.00 DPTH		SCHOOL TAXABLE VALUE	183,350		
Colton, NY 13625-3109	ACRES 1.00 BANK8888869		FD032 Pierrepont Fire Prot	209,000	TO M	
	EAST-0334002 NRTH-1673166		LT025 Hannawa Light	209,000	TO M	
	DEED BOOK 2014 PG-8202					
	FULL MARKET VALUE	247,337				

90.002-3-30.112	T. Alexander Dr/prvt 314 Rural vac<10 Colton 1 402801	12,300	COUNTY TAXABLE VALUE	12,300		
Thew Spencer F	ACRES 4.80	12,300	TOWN TAXABLE VALUE	12,300		
PO Box 459	EAST-0335642 NRTH-1673422		SCHOOL TAXABLE VALUE	12,300		
South Colton, NY 13687	FRNT 132.00 DPTH		FD032 Pierrepont Fire Prot	12,300	TO M	
	DEED BOOK 1102 PG-1113		LT025 Hannawa Light	12,300	TO M	
	FULL MARKET VALUE	14,556				

STATE OF NEW YORK
COUNTY - St Lawrence
TOWN - Pierrepont
SWIS - 407000

2 0 1 6 T E N T A T I V E A S S E S S M E N T R O L L
T A X A B L E SECTION OF THE ROLL - 1
TAX MAP NUMBER SEQUENCE
UNIFORM PERCENT OF VALUE IS 084.50

PAGE 89
VALUATION DATE-JUL 01, 2015
TAXABLE STATUS DATE-MAR 01, 2016

TAX MAP PARCEL NUMBER	PROPERTY LOCATION & CLASS	ASSESSMENT	EXEMPTION CODE-----	COUNTY-----	TOWN-----	SCHOOL
CURRENT OWNERS NAME	SCHOOL DISTRICT	LAND	TAX DESCRIPTION	TAXABLE VALUE		
CURRENT OWNERS ADDRESS	PARCEL SIZE/GRID COORD	TOTAL	SPECIAL DISTRICTS			ACCOUNT NO.

5494 SH 56				90.002-3-31		*****
90.002-3-31	210 1 Family Res - WTRFNT		Basic Star 41854	0	0	1- 19- 7
Jones John E Jr.	Colton 1 402801	10,300	COUNTY TAXABLE VALUE	52,000		
17 Cottage St	Plot revised 1/2012	52,000	TOWN TAXABLE VALUE	52,000		
Potsdam, NY 13676	George Cook survey 9/68		SCHOOL TAXABLE VALUE	26,350		
	100x344x300 100'wf Vac		FD032 Pierrepont Fire Prot	52,000 TO M		
	FRNT 100.00 DPTH		LT025 Hannawa Light	52,000 TO M		
	ACRES 0.31					
	EAST-0332928 NRTH-1673410					
	DEED BOOK 2012 PG-11764					
	FULL MARKET VALUE	61,538				

5478 SH 56				90.002-3-32		*****
90.002-3-32	210 1 Family Res - WTRFNT		Enhanced S 41834	0	0	1- 60- 3
Van Brocklin Ronald	Colton 1 402801	36,800	COUNTY TAXABLE VALUE	108,700		
PO Box 888	35'wf	108,700	TOWN TAXABLE VALUE	108,700		
Potsdam, NY 13676	FRNT 560.00 DPTH		SCHOOL TAXABLE VALUE	52,870		
	ACRES 6.00		FD032 Pierrepont Fire Prot	108,700 TO M		
	EAST-0332339 NRTH-1672972		LT025 Hannawa Light	108,700 TO M		
	DEED BOOK 1998 PG-277					
	FULL MARKET VALUE	128,639				

5460 SH 56				90.002-3-33		*****
90.002-3-33	910 Priv forest		COUNTY TAXABLE VALUE	1,200		1- 31- 3
Thew Spencer F	Colton 1 402801	1,200	TOWN TAXABLE VALUE	1,200		
PO Box 459	25.45 Ar Vac Land	1,200	SCHOOL TAXABLE VALUE	1,200		
South Colton, NY 13687	ACRES 23.20		FD032 Pierrepont Fire Prot	1,200 TO M		
	EAST-0332853 NRTH-1672451		LT025 Hannawa Light	1,200 TO M		
	DEED BOOK 2007 PG-12999					
	FULL MARKET VALUE	1,420				

5448 SH 56				90.002-3-35.1		*****
90.002-3-35.1	210 1 Family Res		COUNTY TAXABLE VALUE	124,500		1- 19- 4
Thew Spencer	Colton 1 402801	10,800	TOWN TAXABLE VALUE	124,500		
PO Box 459	ACRES 6.30	124,500	SCHOOL TAXABLE VALUE	124,500		
South Colton, NY 13687	EAST-0332245 NRTH-1672299		FD032 Pierrepont Fire Prot	124,500 TO M		
	DEED BOOK 2007 PG-19649		LT025 Hannawa Light	124,500 TO M		
	FULL MARKET VALUE	147,337				

6693 CR 24				90.002-3-39.1		*****
90.002-3-39.1	240 Rural res - WTRFNT		Basic Star 41854	0	0	25,650
Bonner James S	Colton 1 402801	154,200	COUNTY TAXABLE VALUE	360,000		
6693 County Route 24	Plot revised 1/2012	360,000	TOWN TAXABLE VALUE	360,000		
Colton, NY 13625	WCT survey 10/2004		SCHOOL TAXABLE VALUE	334,350		
	5.13A & 52.70A		FD032 Pierrepont Fire Prot	360,000 TO M		
	FRNT 907.00 DPTH		LT025 Hannawa Light	360,000 TO M		
	ACRES 56.90 BANK8888209					
	EAST-0334092 NRTH-1672406					
	DEED BOOK 2007 PG-13575					
	FULL MARKET VALUE	426,036				



STATE OF NEW YORK
 COUNTY - St Lawrence
 TOWN - Pierrepont
 SWIS - 407000

2 0 1 6 T E N T A T I V E A S S E S S M E N T R O L L
 T A X A B L E SECTION OF THE ROLL - 1
 TAX MAP NUMBER SEQUENCE
 UNIFORM PERCENT OF VALUE IS 084.50

PAGE 90
 VALUATION DATE-JUL 01, 2015
 TAXABLE STATUS DATE-MAR 01, 2016

TAX MAP PARCEL NUMBER	PROPERTY LOCATION & CLASS	ASSESSMENT	EXEMPTION CODE	COUNTY	TOWN	SCHOOL
CURRENT OWNERS NAME	SCHOOL DISTRICT	LAND	TAX DESCRIPTION	TAXABLE VALUE		
CURRENT OWNERS ADDRESS	PARCEL SIZE/GRID COORD	TOTAL	SPECIAL DISTRICTS	ACCOUNT NO.		
***** 90.002-3-42 *****						
90.002-3-42	CR 24 322 Rural vac>10 - WTRFNT Colton 1 402801	28,400	COUNTY TAXABLE VALUE	28,400		
Thew Spencer			TOWN TAXABLE VALUE	28,400		
PO Box 459	2010/14665 lot line adjus	28,400	SCHOOL TAXABLE VALUE	28,400		
South Colton, NY 13687	FRNT 464.00 DPTH ACRES 52.60		FD032 Pierrepont Fire Prot	28,400	TO M	
	EAST-0335289 NRTH-1672669		LT025 Hannawa Light	28,400	TO M	
	DEED BOOK 2006 PG-5900					
	FULL MARKET VALUE	33,609				
***** 90.002-3-43 *****						
90.002-3-43	44 T. Alexander Dr/prvt 210 1 Family Res - WTRFNT Colton 1 402801	76,600	COUNTY TAXABLE VALUE	162,000		1- 74- 9.12
Temple Glenn S			TOWN TAXABLE VALUE	162,000		
Summers Linda K	Res & Garage	162,000	SCHOOL TAXABLE VALUE	162,000		
2511 Duhring	200'wfx126x200x213		FD032 Pierrepont Fire Prot	162,000	TO M	
Marienville, PA 16239-5317	FRNT 200.00 DPTH ACRES 0.80		LT025 Hannawa Light	162,000	TO M	
	EAST-0336014 NRTH-1672678					
	DEED BOOK 2014 PG-10681					
	FULL MARKET VALUE	191,716				
***** 90.002-3-44 *****						
90.002-3-44	40 T. Alexander Dr/prvt 210 1 Family Res - WTRFNT Colton 1 402801	45,600	COUNTY TAXABLE VALUE	202,000		1- 74- 9.13
Planty Justin			TOWN TAXABLE VALUE	202,000		
Planty Teresa	Detached 2 Stall Garage &	202,000	SCHOOL TAXABLE VALUE	202,000		
200 Parmenter Rd	Living Space In Old Gar		FD032 Pierrepont Fire Prot	202,000	TO M	
Potsdam, NY 13676	114x200x126x200		LT025 Hannawa Light	202,000	TO M	
	FRNT 114.00 DPTH 200.00					
	ACRES 0.55 BANK8888830					
	EAST-0336060 NRTH-1672580					
	DEED BOOK 2015 PG-17480					
	FULL MARKET VALUE	239,053				
***** 90.002-3-45 *****						
90.002-3-45	30 T. Alexander Dr/prvt 270 Mfg housing - WTRFNT Colton 1 402801	45,600	COUNTY TAXABLE VALUE	62,000		1- 10-14
Scott David S			TOWN TAXABLE VALUE	62,000		
Scott Richard S	158wfx56x170x131	62,000	SCHOOL TAXABLE VALUE	62,000		
6161 County Route 27	FRNT 158.00 DPTH		FD032 Pierrepont Fire Prot	62,000	TO M	
Canton, NY 13617	ACRES 0.30		LT025 Hannawa Light	62,000	TO M	
	EAST-0336128 NRTH-1672431					
	DEED BOOK 2013 PG-19390					
	FULL MARKET VALUE	73,373				

STATE OF NEW YORK
COUNTY - St Lawrence
TOWN - Pierrepont
SWIS - 407000

2 0 1 6 T E N T A T I V E A S S E S S M E N T R O L L
T A X A B L E SECTION OF THE ROLL - 1
TAX MAP NUMBER SEQUENCE
UNIFORM PERCENT OF VALUE IS 084.50

PAGE 91
VALUATION DATE-JUL 01, 2015
TAXABLE STATUS DATE-MAR 01, 2016

TAX MAP PARCEL NUMBER	PROPERTY LOCATION & CLASS	ASSESSMENT	EXEMPTION CODE	COUNTY	TOWN	SCHOOL
CURRENT OWNERS NAME	SCHOOL DISTRICT	LAND	TAX DESCRIPTION	TAXABLE VALUE		
CURRENT OWNERS ADDRESS	PARCEL SIZE/GRID COORD	TOTAL	SPECIAL DISTRICTS	ACCOUNT NO.		
***** 90.002-3-46 *****						
90.002-3-46	T. Alexander Dr/prvt					1- 74-9.1
Scott David S	314 Rural vac<10 - WTRFNT		COUNTY TAXABLE VALUE	5,000		
Scott Richard S	Colton 1 402801	5,000	TOWN TAXABLE VALUE	5,000		
6161 County Route 27	25x230x25x213	5,000	SCHOOL TAXABLE VALUE	5,000		
Canton, NY 13617	FRNT 25.00 DPTH 220.00		FD032 Pierrepont Fire Prot	5,000 TO M		
	EAST-0336219 NRTH-1672329		LT025 Hannawa Light	5,000 TO M		
	DEED BOOK 2013 PG-19390					
	FULL MARKET VALUE	5,917				
***** 90.002-4-2.2 *****						
90.002-4-2.2	228 Butternut Ridge Rd		Basic Star 41854	0	0	25,650
Clough William	270 Mfg housing		COUNTY TAXABLE VALUE	30,000		
Clough Janice	Colton 1 402801	8,700	TOWN TAXABLE VALUE	30,000		
228 Butternut Ridge Rd	FRNT 270.00 DPTH	30,000	SCHOOL TAXABLE VALUE	4,350		
Potsdam, NY 13676	ACRES 2.10 BANK8888869		FD032 Pierrepont Fire Prot	30,000 TO M		
	EAST-0326372 NRTH-1672096					
	DEED BOOK 1086 PG-1052					
	FULL MARKET VALUE	35,503				
***** 90.002-4-2.12 *****						
90.002-4-2.12	30 Cloe Rd		Basic Star 41854	0	0	25,650
Clough Roy W	210 1 Family Res		COUNTY TAXABLE VALUE	70,000		
228 Butternut Ridge Rd	Colton 1 402801	9,000	TOWN TAXABLE VALUE	70,000		
Potsdam, NY 13676	FRNT 255.00 DPTH 355.00	70,000	SCHOOL TAXABLE VALUE	44,350		
	ACRES 2.10 BANK8888293		FD032 Pierrepont Fire Prot	70,000 TO M		
	EAST-0325470 NRTH-1672057					
	DEED BOOK 2007 PG-14987					
	FULL MARKET VALUE	82,840				
***** 90.002-4-2.13 *****						
90.002-4-2.13	35 Cloe Rd		Basic Star 41854	0	0	20,000
Burns Cynthia A	270 Mfg housing		COUNTY TAXABLE VALUE	20,000		
35 Cloe Rd	Colton 1 402801	8,600	TOWN TAXABLE VALUE	20,000		
Potsdam, NY 13676	ACRES 2.00	20,000	SCHOOL TAXABLE VALUE	0		
	EAST-0324832 NRTH-1671682		FD032 Pierrepont Fire Prot	20,000 TO M		
	DEED BOOK 2002 PG-3112					
	FULL MARKET VALUE	23,669				
***** 90.002-4-2.14 *****						
90.002-4-2.14	31 Cloe Rd		Basic Star 41854	0	0	20,000
Clough Frederick	270 Mfg housing		COUNTY TAXABLE VALUE	20,000		
31 Cloe Rd	Colton 1 402801	8,900	TOWN TAXABLE VALUE	20,000		
Potsdam, NY 13676	ACRES 2.60	20,000	SCHOOL TAXABLE VALUE	0		
	EAST-0325173 NRTH-1671709		FD032 Pierrepont Fire Prot	20,000 TO M		
	DEED BOOK 2002 PG-3113					
	FULL MARKET VALUE	23,669				

STATE OF NEW YORK
COUNTY - St Lawrence
TOWN - Pierrepont
SWIS - 407000

2 0 1 6 T E N T A T I V E A S S E S S M E N T R O L L
T A X A B L E SECTION OF THE ROLL - 1
TAX MAP NUMBER SEQUENCE
UNIFORM PERCENT OF VALUE IS 084.50

PAGE 92
VALUATION DATE-JUL 01, 2015
TAXABLE STATUS DATE-MAR 01, 2016

TAX MAP PARCEL NUMBER	PROPERTY LOCATION & CLASS	ASSESSMENT	EXEMPTION CODE	COUNTY	TOWN	SCHOOL
CURRENT OWNERS NAME	SCHOOL DISTRICT	LAND	TAX DESCRIPTION	TAXABLE VALUE		ACCOUNT NO.
CURRENT OWNERS ADDRESS	PARCEL SIZE/GRID COORD	TOTAL	SPECIAL DISTRICTS			
***** 90.002-4-2.111 *****						
10 Cloe Rd						1- 14-13.1
90.002-4-2.111	240 Rural res		Aged - Cou 41802	32,175	0	0
Clough Frederick W (LU)	Colton 1 402801	72,500	Aged - Tow 41803	0	64,350	0
Clough Janet L (LU)	228,274	128,700	Enhanced S 41834	0	0	55,830
228 Butternut Ridge Rd	Butternut Ridge Rd		COUNTY TAXABLE VALUE	96,525		
Potsdam, NY 13676	Res-3 Trlr Assmt @900Each		TOWN TAXABLE VALUE	64,350		
	ACRES 157.80		SCHOOL TAXABLE VALUE	72,870		
	EAST-0326424 NRTH-1673530		FD032 Pierrepont Fire Prot	128,700	TO M	
	DEED BOOK 2008 PG-5995					
	FULL MARKET VALUE	152,308				
***** 90.002-4-2.112 *****						
20 Cloe Rd						
90.002-4-2.112	210 1 Family Res		Basic Star 41854	0	0	25,650
Clough Nicholas J	Colton 1 402801	8,800	COUNTY TAXABLE VALUE	66,800		
Clough Ashley Lynn	Burnett survey 3/2012	66,800	TOWN TAXABLE VALUE	66,800		
20 Cloe Rd	2.008A(S)		SCHOOL TAXABLE VALUE	41,150		
Potsdam, NY 13676	FRNT 201.00 DPTH		FD032 Pierrepont Fire Prot	66,800	TO M	
	ACRES 1.90 BANK8888293					
	EAST-0325705 NRTH-1672089					
	DEED BOOK 2012 PG-15318					
	FULL MARKET VALUE	79,053				
***** 90.002-4-3 *****						
222 Butternut Ridge Rd						1- 14-12
90.002-4-3	314 Rural vac<10		COUNTY TAXABLE VALUE	4,300		
Cardinell Jack	Colton 1 402801	4,300	TOWN TAXABLE VALUE	4,300		
PO Box 43	180x140x130x145 Vacant	4,300	SCHOOL TAXABLE VALUE	4,300		
Hermon, NY 13652	FRNT 180.00 DPTH 142.00		FD032 Pierrepont Fire Prot	4,300	TO M	
	EAST-0326581 NRTH-1672031					
	DEED BOOK 2006 PG-13710					
	FULL MARKET VALUE	5,089				
***** 90.002-4-4 *****						
126 Butternut Ridge Rd						1- 81-1.4
90.002-4-4	210 1 Family Res		Basic Star 41854	0	0	25,650
Seaver Laura J	Colton 1 402801	15,300	COUNTY TAXABLE VALUE	88,000		
126 Butternut Ridge Rd	FRNT 606.00 DPTH 1106.00	88,000	TOWN TAXABLE VALUE	88,000		
Potsdam, NY 13676	ACRES 15.40		SCHOOL TAXABLE VALUE	62,350		
	EAST-0328903 NRTH-1672559		FD032 Pierrepont Fire Prot	88,000	TO M	
	DEED BOOK 1012 PG-00462					
	FULL MARKET VALUE	104,142				
***** 90.002-4-5.1 *****						
Butternut Ridge Rd						1- 81-1.5
90.002-4-5.1	322 Rural vac>10		COUNTY TAXABLE VALUE	5,600		
Clough Lloyd A	Colton 1 402801	5,600	TOWN TAXABLE VALUE	5,600		
Clough Virginia E	FRNT 474.00 DPTH	5,600	SCHOOL TAXABLE VALUE	5,600		
298 Butternut Ridge Rd	ACRES 13.20		FD032 Pierrepont Fire Prot	5,600	TO M	
Potsdam, NY 13676	EAST-0329536 NRTH-1672684					
	DEED BOOK 998 PG-00073					
	FULL MARKET VALUE	6,627				

STATE OF NEW YORK
COUNTY - St Lawrence
TOWN - Pierrepont
SWIS - 407000

2 0 1 6 T E N T A T I V E A S S E S S M E N T R O L L
T A X A B L E SECTION OF THE ROLL - 1
TAX MAP NUMBER SEQUENCE
UNIFORM PERCENT OF VALUE IS 084.50

PAGE 93
VALUATION DATE-JUL 01, 2015
TAXABLE STATUS DATE-MAR 01, 2016

TAX MAP PARCEL NUMBER	PROPERTY LOCATION & CLASS	ASSESSMENT	EXEMPTION CODE	COUNTY	TOWN	SCHOOL
CURRENT OWNERS NAME	SCHOOL DISTRICT	LAND	TAX DESCRIPTION	TAXABLE VALUE		
CURRENT OWNERS ADDRESS	PARCEL SIZE/GRID COORD	TOTAL	SPECIAL DISTRICTS	ACCOUNT NO.		
***** 90.002-4-5.2 *****						
90.002-4-5.2	90 Butternut Ridge Rd					
St. Amour Darleen	270 Mfg housing		COUNTY TAXABLE VALUE	26,880		
90 Butternut Ridge Rd	Colton 1 402801	9,500	TOWN TAXABLE VALUE	26,880		
Potsdam, NY 13676	Maine survey 01/24/07	26,880	SCHOOL TAXABLE VALUE	26,880		
	4.21A(S)		FD032 Pierrepont Fire Prot	26,880	TO M	
	FRNT 500.00 DPTH					
	ACRES 4.20					
	EAST-0329511 NRTH-1672274					
	DEED BOOK 2007 PG-2152					
	FULL MARKET VALUE	31,811				
***** 90.002-4-6 *****						
90.002-4-6	162 Butternut Ridge Rd					
Clough Jeffrey	322 Rural vac>10		COUNTY TAXABLE VALUE	3,700		
161 Butternut Ridge Rd	Colton 1 402801	3,700	TOWN TAXABLE VALUE	3,700		
Potsdam, NY 13676	FRNT 400.00 DPTH	3,700	SCHOOL TAXABLE VALUE	3,700		
	ACRES 8.60		FD032 Pierrepont Fire Prot	3,700	TO M	
	EAST-0328060 NRTH-1672539					
	DEED BOOK 2013 PG-14526					
	FULL MARKET VALUE	4,379				
***** 90.002-4-7 *****						
90.002-4-7	152 Butternut Ridge Rd					
Fleury Debra J	322 Rural vac>10		COUNTY TAXABLE VALUE	3,800		
Fleury Michael	Colton 1 402801	3,800	TOWN TAXABLE VALUE	3,800		
141 Butternut Ridge Rd	Louis Maine Survey 4/21/0	3,800	SCHOOL TAXABLE VALUE	3,800		
Potsdam, NY 13676	8.85a(S) (I/M/F)		FD032 Pierrepont Fire Prot	3,800	TO M	
	plot good 8/18/03					
	FRNT 400.00 DPTH					
	ACRES 8.90					
	EAST-0328410 NRTH-1672544					
	DEED BOOK 2003 PG-15041					
	FULL MARKET VALUE	4,497				
***** 90.002-5-1 *****						
90.002-5-1	2124 River Rd					
Scott Robert H	210 1 Family Res		COUNTY TAXABLE VALUE	91,000		
Scott Mary C	Potsdam 2 407402	9,800	TOWN TAXABLE VALUE	91,000		
PO Box 527	Res & 2 Car Att Garage	91,000	SCHOOL TAXABLE VALUE	91,000		
Potsdam, NY 13676	Lot 1		FD032 Pierrepont Fire Prot	91,000	TO M	
	198x200x212x180		LT025 Hannawa Light	91,000	TO M	
	FRNT 198.00 DPTH 190.00					
	ACRES 0.89					
	EAST-0335803 NRTH-1677527					
	DEED BOOK 1046 PG-00577					
	FULL MARKET VALUE	107,692				

STATE OF NEW YORK
COUNTY - St Lawrence
TOWN - Pierrepont
SWIS - 407000

2 0 1 6 T E N T A T I V E A S S E S S M E N T R O L L
T A X A B L E SECTION OF THE ROLL - 1
TAX MAP NUMBER SEQUENCE
UNIFORM PERCENT OF VALUE IS 084.50

PAGE 94
VALUATION DATE-JUL 01, 2015
TAXABLE STATUS DATE-MAR 01, 2016

TAX MAP PARCEL NUMBER	PROPERTY LOCATION & CLASS	ASSESSMENT	EXEMPTION CODE-----	COUNTY-----	TOWN-----	SCHOOL
CURRENT OWNERS NAME	SCHOOL DISTRICT	LAND	TAX DESCRIPTION	TAXABLE VALUE		
CURRENT OWNERS ADDRESS	PARCEL SIZE/GRID COORD	TOTAL	SPECIAL DISTRICTS			ACCOUNT NO.
***** 90.002-5-3.1 *****						
	2106 River Rd					
90.002-5-3.1	210 1 Family Res		VET WAR CT 41121	10,260	10,260	0
Farnham Mary	Potsdam 2 407402	10,400	Enhanced S 41834	0	0	55,830
PO Box 173	Lot 3 Also 1099/345	127,500	COUNTY TAXABLE VALUE	117,240		
Hannawa Falls, NY 13647	FRNT 391.00 DPTH		TOWN TAXABLE VALUE	117,240		
	ACRES 1.50		SCHOOL TAXABLE VALUE	71,670		
	EAST-0335768 NRTH-1677828		FD032 Pierrepont Fire Prot	127,500	TO M	
	DEED BOOK 2008 PG-12205		LT025 Hannawa Light	127,500	TO M	
	FULL MARKET VALUE	150,888				
***** 90.002-5-4 *****						
	River Rd					
90.002-5-4	311 Res vac land		COUNTY TAXABLE VALUE	6,700		
Frank Lauren	Potsdam 2 407402	6,700	TOWN TAXABLE VALUE	6,700		
710 Noyes Rd	Lot 4	6,700	SCHOOL TAXABLE VALUE	6,700		
Potsdam, NY 13676	197x172x197x180		FD032 Pierrepont Fire Prot	6,700	TO M	
	FRNT 197.00 DPTH 176.00		LT025 Hannawa Light	6,700	TO M	
	ACRES 0.80					
	EAST-0335784 NRTH-1678129					
	DEED BOOK 1039 PG-00305					
	FULL MARKET VALUE	7,929				
***** 90.002-5-5 *****						
	2092 River Rd					
90.002-5-5	210 1 Family Res		COUNTY TAXABLE VALUE	118,000		
Hayes Edward C Jr.	Potsdam 2 407402	9,900	TOWN TAXABLE VALUE	118,000		
2092 River Rd	Lot 5	118,000	SCHOOL TAXABLE VALUE	118,000		
Hannawa Falls, NY 13647	199x180x219x198		FD032 Pierrepont Fire Prot	118,000	TO M	
	FRNT 199.00 DPTH 189.00		LT025 Hannawa Light	118,000	TO M	
	ACRES 0.90 BANK8888830					
	EAST-0335784 NRTH-1678327					
	DEED BOOK 2013 PG-15501					
	FULL MARKET VALUE	139,645				
***** 90.002-5-6 *****						
	2084 River Rd					
90.002-5-6	210 1 Family Res		Basic Star 41854	0	0	25,650
French Jennifer M	Potsdam 2 407402	10,000	COUNTY TAXABLE VALUE	118,000		
2084 River Rd	Lot 6	118,000	TOWN TAXABLE VALUE	118,000		
Potsdam, NY 13676	197x198x194x217		SCHOOL TAXABLE VALUE	92,350		
	FRNT 197.00 DPTH		FD032 Pierrepont Fire Prot	118,000	TO M	
	ACRES 0.93		LT025 Hannawa Light	118,000	TO M	
	EAST-0335796 NRTH-1678536					
	DEED BOOK 2015 PG-5732					
	FULL MARKET VALUE	139,645				

STATE OF NEW YORK
 COUNTY - St Lawrence
 TOWN - Pierrepont
 SWIS - 407000

2 0 1 6 T E N T A T I V E A S S E S S M E N T R O L L
 T A X A B L E SECTION OF THE ROLL - 1
 TAX MAP NUMBER SEQUENCE
 UNIFORM PERCENT OF VALUE IS 084.50

PAGE 95
 VALUATION DATE-JUL 01, 2015
 TAXABLE STATUS DATE-MAR 01, 2016

TAX MAP PARCEL NUMBER	PROPERTY LOCATION & CLASS	ASSESSMENT	EXEMPTION CODE	COUNTY	TOWN	SCHOOL
CURRENT OWNERS NAME	SCHOOL DISTRICT	LAND	TAX DESCRIPTION	TAXABLE VALUE		
CURRENT OWNERS ADDRESS	PARCEL SIZE/GRID COORD	TOTAL	SPECIAL DISTRICTS	ACCOUNT NO.		
***** 90.002-5-7 *****						
2076 River Rd	270 Mfg housing		Basic Star 41854	0	0	25,650
90.002-5-7	Potsdam 2 407402	9,900	COUNTY TAXABLE VALUE	92,500		
Laparr Larry	Doublewide 28X70 &	92,500	TOWN TAXABLE VALUE	92,500		
Laparr Linda	3 Stall Det Gar 24X40		SCHOOL TAXABLE VALUE	66,850		
2076 River Rd	188x217x196x214 Lot 7		FD032 Pierrepont Fire Prot	92,500	TO M	
Potsdam, NY 13676	FRNT 188.00 DPTH 215.00		LT025 Hannawa Light	92,500	TO M	
	EAST-0335819 NRTH-1678732					
	DEED BOOK 2001 PG-13043					
	FULL MARKET VALUE	109,467				
***** 90.002-5-8 *****						
2070 River Rd	210 1 Family Res		Basic Star 41854	0	0	25,650
90.002-5-8	Potsdam 2 407402	9,900	COUNTY TAXABLE VALUE	91,000		
James Richard D	24x28 Garage	91,000	TOWN TAXABLE VALUE	91,000		
PO Box 296	Lot 8		SCHOOL TAXABLE VALUE	65,350		
Hannawa Falls, NY 13647	188x214x188x212		FD032 Pierrepont Fire Prot	91,000	TO M	
	FRNT 188.00 DPTH 213.00		LT025 Hannawa Light	91,000	TO M	
	BANK8888830					
	EAST-0335833 NRTH-1678917					
	DEED BOOK 2000 PG-17132					
	FULL MARKET VALUE	107,692				
***** 90.002-5-9 *****						
River Rd	311 Res vac land		COUNTY TAXABLE VALUE	6,900		
90.002-5-9	Potsdam 2 407402	6,900	TOWN TAXABLE VALUE	6,900		
Thompson Bower A (LU)	Lot 9	6,900	SCHOOL TAXABLE VALUE	6,900		
2032 River Rd	188x212x188x210		FD032 Pierrepont Fire Prot	6,900	TO M	
Potsdam, NY 13676	FRNT 188.00 DPTH 211.00		LT025 Hannawa Light	6,900	TO M	
	ACRES 0.91					
	EAST-0335869 NRTH-1679101					
	DEED BOOK 2003 PG-1747					
	FULL MARKET VALUE	8,166				
***** 90.002-5-10 *****						
2054 River Rd	210 1 Family Res		VET COM CT 41131	17,100	17,100	0
90.002-5-10	Potsdam 2 407402	9,900	Basic Star 41854	0	0	25,650
Thompson Donald D	Det Garage (Gambrel)	141,000	COUNTY TAXABLE VALUE	123,900		
Thompson Pietrina	Lot 10		TOWN TAXABLE VALUE	123,900		
PO Box 142	188x210x188x218		SCHOOL TAXABLE VALUE	115,350		
Hannawa Falls, NY 13647	FRNT 188.00 DPTH 214.00		FD032 Pierrepont Fire Prot	141,000	TO M	
	ACRES 0.90		LT025 Hannawa Light	141,000	TO M	
	EAST-0335896 NRTH-1679297					
	DEED BOOK 1094 PG-321					
	FULL MARKET VALUE	166,864				

STATE OF NEW YORK
COUNTY - St Lawrence
TOWN - Pierrepont
SWIS - 407000

2 0 1 6 T E N T A T I V E A S S E S S M E N T R O L L
T A X A B L E SECTION OF THE ROLL - 1
TAX MAP NUMBER SEQUENCE
UNIFORM PERCENT OF VALUE IS 084.50

PAGE 96
VALUATION DATE-JUL 01, 2015
TAXABLE STATUS DATE-MAR 01, 2016

TAX MAP PARCEL NUMBER	PROPERTY LOCATION & CLASS	ASSESSMENT	EXEMPTION CODE	COUNTY	TOWN	SCHOOL
CURRENT OWNERS NAME	SCHOOL DISTRICT	LAND	TAX DESCRIPTION	TAXABLE VALUE		
CURRENT OWNERS ADDRESS	PARCEL SIZE/GRID COORD	TOTAL	SPECIAL DISTRICTS			ACCOUNT NO.

90.002-5-11	2048 River Rd			90.002-5-11		*****
Carrara Maureen J	210 1 Family Res		Basic Star 41854	0	0	1- 53- 4.4
2048 River Rd	Potsdam 2 407402	9,800	COUNTY TAXABLE VALUE	98,000		
Potsdam, NY 13676	Lot 11	98,000	TOWN TAXABLE VALUE	98,000		
	Postwood Homes Subdiv		SCHOOL TAXABLE VALUE	72,350		
	188x208x141x211 Res		FD032 Pierrepont Fire Prot	98,000 TO M		
	FRNT 188.00 DPTH 209.00		LT025 Hannawa Light	98,000 TO M		
	EAST-0335923 NRTH-1679472					
	DEED BOOK 2007 PG-3658					
	FULL MARKET VALUE	115,976				

90.002-5-12	2032 River Rd			90.002-5-12		*****
Thompson Bower A (LU)	210 1 Family Res		Enhanced S 41834	0	0	1- 53- 4.3
2032 River Rd	Potsdam 2 407402	10,200	COUNTY TAXABLE VALUE	155,500		
Potsdam, NY 13676	Postwood Homes Subdiv	155,500	TOWN TAXABLE VALUE	155,500		
	Lot 12 Partial		SCHOOL TAXABLE VALUE	99,670		
	206x211x209x209		FD032 Pierrepont Fire Prot	155,500 TO M		
	FRNT 206.00 DPTH 210.00		LT025 Hannawa Light	155,500 TO M		
	ACRES 0.99					
	EAST-0335954 NRTH-1679636					
	DEED BOOK 2003 PG-1747					
	FULL MARKET VALUE	184,024				

90.002-5-13	2024 River Rd			90.002-5-13		*****
Anderson Steven K	210 1 Family Res		Basic Star 41854	0	0	25,650
Anderson Angela L	Potsdam 2 407402	10,000	COUNTY TAXABLE VALUE	112,000		
2024 River Rd	Lot 13	112,000	TOWN TAXABLE VALUE	112,000		
Potsdam, NY 13676	216x219x170x206		SCHOOL TAXABLE VALUE	86,350		
	FRNT 216.00 DPTH 113.00		FD032 Pierrepont Fire Prot	112,000 TO M		
	ACRES 0.91 BANK8888830		LT025 Hannawa Light	112,000 TO M		
	EAST-0335773 NRTH-1679623					
	DEED BOOK 1998 PG-9089					
	FULL MARKET VALUE	132,544				

90.002-5-14	2018 River Rd			90.002-5-14		*****
Cania Salvatore	210 1 Family Res		Basic Star 41854	0	0	1- 53-14.3
Cania Lisa	Potsdam 2 407402	11,200	COUNTY TAXABLE VALUE	160,000		
PO Box 123	2 Stall Gar & Add 26X36	160,000	TOWN TAXABLE VALUE	160,000		
Hannawa Falls, NY 13647-9049	Lot 14 300X206x300x209		SCHOOL TAXABLE VALUE	134,350		
	1.43 Ar		FD032 Pierrepont Fire Prot	160,000 TO M		
	FRNT 300.00 DPTH 184.00		LT025 Hannawa Light	160,000 TO M		
	EAST-0335524 NRTH-1679602					
	DEED BOOK 00969 PG-00190					
	FULL MARKET VALUE	189,349				

STATE OF NEW YORK
 COUNTY - St Lawrence
 TOWN - Pierrepont
 SWIS - 407000

2 0 1 6 T E N T A T I V E A S S E S S M E N T R O L L
 T A X A B L E SECTION OF THE ROLL - 1
 TAX MAP NUMBER SEQUENCE
 UNIFORM PERCENT OF VALUE IS 084.50

PAGE 97
 VALUATION DATE-JUL 01, 2015
 TAXABLE STATUS DATE-MAR 01, 2016

TAX MAP PARCEL NUMBER	PROPERTY LOCATION & CLASS	ASSESSMENT	EXEMPTION CODE-----	COUNTY-----	TOWN-----	SCHOOL
CURRENT OWNERS NAME	SCHOOL DISTRICT	LAND	TAX DESCRIPTION	TAXABLE VALUE		
CURRENT OWNERS ADDRESS	PARCEL SIZE/GRID COORD	TOTAL	SPECIAL DISTRICTS	ACCOUNT NO.		
***** 90.002-5-15 *****						
7 Postwood Rd						
90.002-5-15	210 1 Family Res		Basic Star 41854	0	0	25,650
Manor Daniel	Potsdam 2 407402	10,200	COUNTY TAXABLE VALUE	140,000		
Manor Bridgette	Lot 15	140,000	TOWN TAXABLE VALUE	140,000		
PO Box 365	210x219x161x213		SCHOOL TAXABLE VALUE	114,350		
Hannawa Falls, NY 13647	FRNT 210.00 DPTH 201.00		FD032 Pierrepont Fire Prot	140,000 TO M		
	EAST-0335273 NRTH-1679588		LT025 Hannawa Light	140,000 TO M		
	DEED BOOK 1006 PG-01071					
	FULL MARKET VALUE	165,680				
***** 90.002-6-1.1 *****						
176,180 Butternut Ridge Rd						1- 81- 1.2
90.002-6-1.1	270 Mfg housing		COUNTY TAXABLE VALUE	42,000		
Caskinett Kevin	Colton 1 402801	9,000	TOWN TAXABLE VALUE	42,000		
Caskinett Ramona	Also 1046/1080	42,000	SCHOOL TAXABLE VALUE	42,000		
176 Butternut Ridge Rd	FRNT 400.00 DPTH 293.00		FD032 Pierrepont Fire Prot	42,000 TO M		
Potsdam, NY 13676	ACRES 2.70					
	EAST-0327498 NRTH-1672164					
	DEED BOOK 2010 PG-11881					
	FULL MARKET VALUE	49,704				
***** 90.002-6-2 *****						
210 Butternut Ridge Rd						
90.002-6-2	210 1 Family Res		Basic Star 41854	0	0	25,650
Murdock Timothy A	Colton 1 402801	9,400	COUNTY TAXABLE VALUE	76,000		
Murdock Cheryl L	ACRES 3.60	76,000	TOWN TAXABLE VALUE	76,000		
210 Butternut Ridge Rd	EAST-0327018 NRTH-1672144		SCHOOL TAXABLE VALUE	50,350		
Potsdam, NY 13676	DEED BOOK 1067 PG-1086		FD032 Pierrepont Fire Prot	76,000 TO M		
	FULL MARKET VALUE	89,941				
***** 90.002-6-3 *****						
Off Butternut Ridge Rd						
90.002-6-3	322 Rural vac>10		COUNTY TAXABLE VALUE	4,800		
Murdock Timothy A	Colton 1 402801	4,800	TOWN TAXABLE VALUE	4,800		
Murdock Cheryl L	Maine survey 9/7/2010	4,800	SCHOOL TAXABLE VALUE	4,800		
210 Butternut Ridge Rd	14.71A		FD032 Pierrepont Fire Prot	4,800 TO M		
Potsdam, NY 13676	FRNT 592.00 DPTH					
	ACRES 14.70					
	EAST-0327046 NRTH-1672772					
	DEED BOOK 2011 PG-8555					
	FULL MARKET VALUE	5,680				

STATE OF NEW YORK
 COUNTY - St Lawrence
 TOWN - Pierrepont
 SWIS - 407000

2 0 1 6 T E N T A T I V E A S S E S S M E N T R O L L
 T A X A B L E S E C T I O N O F T H E R O L L - 1
 M A P S E C T I O N - 090
 S U B - S E C T I O N - 002
 U N I F O R M P E R C E N T O F V A L U E I S 084.50

PAGE 98
 VALUATION DATE-JUL 01, 2015
 TAXABLE STATUS DATE-MAR 01, 2016
 RPS150/V04/L015
 CURRENT DATE 4/22/2016

*** S P E C I A L D I S T R I C T S U M M A R Y ***

CODE	DISTRICT NAME	TOTAL PARCELS	EXTENSION TYPE	EXTENSION VALUE	AD VALOREM VALUE	EXEMPT AMOUNT	TAXABLE VALUE
FD032	Pierrepont Fir	145	TOTAL M		15603,535		15603,535
LT025	Hannawa Light	56	TOTAL M		5554,380		5554,380

*** S C H O O L D I S T R I C T S U M M A R Y ***

CODE	DISTRICT NAME	TOTAL PARCELS	ASSESSED LAND	ASSESSED TOTAL	EXEMPT AMOUNT	TOTAL TAXABLE	STAR AMOUNT	STAR TAXABLE
402801	Colton 1	57	1658,800	4556,930		4556,930	657,130	3899,800
407402	Potsdam 2	88	1436,405	11046,605		11046,605	1142,190	9904,415
	S U B - T O T A L	145	3095,205	15603,535		15603,535	1799,320	13804,215
	T O T A L	145	3095,205	15603,535		15603,535	1799,320	13804,215

*** S Y S T E M C O D E S S U M M A R Y ***

NO SYSTEM EXEMPTIONS AT THIS LEVEL

*** E X E M P T I O N S U M M A R Y ***

CODE	DESCRIPTION	TOTAL PARCELS	COUNTY	TOWN	SCHOOL
41121	VET WAR CT	2	20,520	20,520	
41131	VET COM CT	3	51,300	51,300	
41141	VET DIS CT	1	34,200	34,200	
41162	CW_15_VET/	1	10,260		
41802	Aged - Cou	1	32,175		
41803	Aged - Tow	1		64,350	
41834	Enhanced S	9			502,470
41854	Basic Star	51			1296,850
	T O T A L	69	148,455	170,370	1799,320

STATE OF NEW YORK
COUNTY - St Lawrence
TOWN - Pierrepont
SWIS - 407000

2 0 1 6 T E N T A T I V E A S S E S S M E N T R O L L
T A X A B L E S E C T I O N O F T H E R O L L - 1
M A P S E C T I O N - 090
S U B - S E C T I O N - 002
UNIFORM PERCENT OF VALUE IS 084.50

PAGE 99
VALUATION DATE-JUL 01, 2015
TAXABLE STATUS DATE-MAR 01, 2016
RPS150/V04/L015
CURRENT DATE 4/22/2016

*** G R A N D T O T A L S ***

ROLL SEC	DESCRIPTION	TOTAL PARCELS	ASSESSED LAND	ASSESSED TOTAL	TAXABLE COUNTY	TAXABLE TOWN	TAXABLE SCHOOL	STAR TAXABLE
1	TAXABLE	145	3095,205	15603,535	15455,080	15433,165	15603,535	13804,215

STATE OF NEW YORK
COUNTY - St Lawrence
TOWN - Pierrepont
SWIS - 407000

2 0 1 6 T E N T A T I V E A S S E S S M E N T R O L L
T A X A B L E SECTION OF THE ROLL - 1
TAX MAP NUMBER SEQUENCE
UNIFORM PERCENT OF VALUE IS 084.50

PAGE 100
VALUATION DATE-JUL 01, 2015
TAXABLE STATUS DATE-MAR 01, 2016

TAX MAP PARCEL NUMBER	PROPERTY LOCATION & CLASS	ASSESSMENT	EXEMPTION CODE-----	COUNTY-----	TOWN-----	SCHOOL
CURRENT OWNERS NAME	SCHOOL DISTRICT	LAND	TAX DESCRIPTION	TAXABLE VALUE		
CURRENT OWNERS ADDRESS	PARCEL SIZE/GRID COORD	TOTAL	SPECIAL DISTRICTS			ACCOUNT NO.
***** 90.003-1-2 *****						
63 Church Rd						1- 16-15
90.003-1-2	210 1 Family Res		COUNTY TAXABLE VALUE	75,500		
Healey Deborah	Canton 1 402201	11,100	TOWN TAXABLE VALUE	75,500		
Healey Megan M	ACRES 7.00	75,500	SCHOOL TAXABLE VALUE	75,500		
63 Church Rd	EAST-0312445 NRTH-1668700		FD032 Pierrepont Fire Prot	75,500 TO M		
Canton, NY 13617	DEED BOOK 2004 PG-21945					
	FULL MARKET VALUE	89,349				
***** 90.003-1-4.1 *****						
25, 29 Hadley Rd						1- 50- 9
90.003-1-4.1	210 1 Family Res		VET COM CT 41131	12,775	12,775	0
Briggs Joseph R	Canton 1 402201	9,300	Enhanced S 41834	0	0	51,100
Briggs Alberta R	parcels combined 5/2009	51,100	COUNTY TAXABLE VALUE	38,325		
29 Hadley Rd	FRNT 846.00 DPTH		TOWN TAXABLE VALUE	38,325		
Canton, NY 13617	ACRES 4.20		SCHOOL TAXABLE VALUE	0		
	EAST-0312826 NRTH-1669103		FD032 Pierrepont Fire Prot	51,100 TO M		
	DEED BOOK 1060 PG-760					
	FULL MARKET VALUE	60,473				
***** 90.003-1-6.1 *****						
93 Church Rd						1- 8- 8
90.003-1-6.1	240 Rural res		Enhanced S 41834	0	0	55,830
Charamella John	Canton 1 402201	24,500	COUNTY TAXABLE VALUE	89,000		
93 Church Rd	ACRES 33.85	89,000	TOWN TAXABLE VALUE	89,000		
Canton, NY 13617-3486	EAST-0313532 NRTH-1669026		SCHOOL TAXABLE VALUE	33,170		
	DEED BOOK 2012 PG-17269		FD032 Pierrepont Fire Prot	89,000 TO M		
	FULL MARKET VALUE	105,325				
***** 90.003-1-7.2 *****						
236 Church Rd						
90.003-1-7.2	270 Mfg housing		COUNTY TAXABLE VALUE	30,000		
McCuen Thomas	Potsdam 2 407402	9,300	TOWN TAXABLE VALUE	30,000		
201 Church Rd	ACRES 4.00	30,000	SCHOOL TAXABLE VALUE	30,000		
Potsdam, NY 13676	EAST-0316757 NRTH-1668107		FD032 Pierrepont Fire Prot	30,000 TO M		
	DEED BOOK 2000 PG-1319					
	FULL MARKET VALUE	35,503				
***** 90.003-1-7.11 *****						
201 Church Rd						1- 45- 9.1
90.003-1-7.11	240 Rural res		Basic Star 41854	0	0	25,650
McCuen Thomas E	Potsdam 2 407402	94,500	COUNTY TAXABLE VALUE	170,000		
McCuen (Sharlow) Tabitha	Beaver Damage	170,000	TOWN TAXABLE VALUE	170,000		
201 Church Rd	Garage @ \$200 300 Ar		SCHOOL TAXABLE VALUE	144,350		
Potsdam, NY 13676	ACRES 303.90 BANK8888869		FD032 Pierrepont Fire Prot	170,000 TO M		
	EAST-0316205 NRTH-1669174					
	DEED BOOK 1999 PG-8734					
	FULL MARKET VALUE	201,183				

STATE OF NEW YORK
COUNTY - St Lawrence
TOWN - Pierrepont
SWIS - 407000

2 0 1 6 T E N T A T I V E A S S E S S M E N T R O L L
T A X A B L E SECTION OF THE ROLL - 1
TAX MAP NUMBER SEQUENCE
UNIFORM PERCENT OF VALUE IS 084.50

PAGE 101
VALUATION DATE-JUL 01, 2015
TAXABLE STATUS DATE-MAR 01, 2016

TAX MAP PARCEL NUMBER	PROPERTY LOCATION & CLASS	ASSESSMENT	EXEMPTION CODE	COUNTY	TOWN	SCHOOL
CURRENT OWNERS NAME	SCHOOL DISTRICT	LAND	TAX DESCRIPTION	TAXABLE VALUE		
CURRENT OWNERS ADDRESS	PARCEL SIZE/GRID COORD	TOTAL	SPECIAL DISTRICTS			ACCOUNT NO.
***** 90.003-1-7.12 *****						
90.003-1-7.12	23 Noyes Rd 270 Mfg housing		Basic Star 41854	0	0	25,650
LaVair Brian S	Potsdam 2 407402	8,600	COUNTY TAXABLE VALUE	38,000		
LaRue David J	Burnett Survey 07/05	38,000	TOWN TAXABLE VALUE	38,000		
23 Noyes Rd	2.05A(S)		SCHOOL TAXABLE VALUE	12,350		
Potsdam, NY 13676	FRNT 310.00 DPTH		FD032 Pierrepont Fire Prot	38,000 TO M		
	ACRES 1.90 BANK8888869					
	EAST-0317692 NRTH-1668787					
	DEED BOOK 2005 PG-15332					
	FULL MARKET VALUE	44,970				
***** 90.003-1-8 *****						
90.003-1-8	Hadley Rd					1- 50-10
Briggs John A	323 Vacant rural		COUNTY TAXABLE VALUE	7,500		
10797 McGregor Dr	Canton 1 402201	7,500	TOWN TAXABLE VALUE	7,500		
Columbia, MD 21044	ACRES 31.80	7,500	SCHOOL TAXABLE VALUE	7,500		
	EAST-0314657 NRTH-1671281		AG002 Ag Dist #2	.00 MT		
	DEED BOOK 2007 PG-18798		FD032 Pierrepont Fire Prot	7,500 TO M		
	FULL MARKET VALUE	8,876				
***** 90.003-1-9.1 *****						
90.003-1-9.1	Hadley Rd					1- 45-10
McCuen Thomas E	321 Abandoned ag		COUNTY TAXABLE VALUE	5,400		
Sharlow Tabitha	Potsdam 2 407402	5,400	TOWN TAXABLE VALUE	5,400		
201 Church Rd	FRNT 1850.00 DPTH	5,400	SCHOOL TAXABLE VALUE	5,400		
Potsdam, NY 13676	ACRES 23.30		FD032 Pierrepont Fire Prot	5,400 TO M		
	EAST-0316768 NRTH-1671432					
	DEED BOOK 1999 PG-8734					
	FULL MARKET VALUE	6,391				
***** 90.003-1-10.11 *****						
90.003-1-10.11	Noyes Rd					1- 2- 6
Burns Robert	105 Vac farmland		COUNTY TAXABLE VALUE	6,100		
Burns Valerie	Potsdam 2 407402	6,100	TOWN TAXABLE VALUE	6,100		
103 Broad St	FRNT 1400.00 DPTH	6,100	SCHOOL TAXABLE VALUE	6,100		
Tupper Lake, NY 12986	ACRES 15.30		FD032 Pierrepont Fire Prot	6,100 TO M		
	EAST-0317973 NRTH-1670181					
	DEED BOOK 2007 PG-16451					
	FULL MARKET VALUE	7,219				
***** 90.003-1-10.12 *****						
90.003-1-10.12	Noyes Rd					
Sachno Winny	105 Vac farmland		COUNTY TAXABLE VALUE	3,500		
Sachno Robert	Potsdam 2 407402	3,500	TOWN TAXABLE VALUE	3,500		
246 Hadley Rd	FRNT 1462.00 DPTH	3,500	SCHOOL TAXABLE VALUE	3,500		
Potsdam, NY 13676	ACRES 8.20		FD032 Pierrepont Fire Prot	3,500 TO M		
	EAST-0318368 NRTH-1670030					
	DEED BOOK 2005 PG-1766					
	FULL MARKET VALUE	4,142				

STATE OF NEW YORK
 COUNTY - St Lawrence
 TOWN - Pierrepont
 SWIS - 407000

2 0 1 6 T E N T A T I V E A S S E S S M E N T R O L L
 T A X A B L E SECTION OF THE ROLL - 1
 TAX MAP NUMBER SEQUENCE
 UNIFORM PERCENT OF VALUE IS 084.50

PAGE 102
 VALUATION DATE-JUL 01, 2015
 TAXABLE STATUS DATE-MAR 01, 2016

TAX MAP PARCEL NUMBER	PROPERTY LOCATION & CLASS	ASSESSMENT	EXEMPTION CODE-----	COUNTY-----	TOWN-----	SCHOOL
CURRENT OWNERS NAME	SCHOOL DISTRICT	LAND	TAX DESCRIPTION	TAXABLE VALUE		
CURRENT OWNERS ADDRESS	PARCEL SIZE/GRID COORD	TOTAL	SPECIAL DISTRICTS			ACCOUNT NO.

90.003-1-10.21	246 Hadley Rd			90.003-1-10.21		*****
Sachno Robert	116 Other stock		Basic Star 41854	0	0	25,650
246 Hadley Rd	Potsdam 2 407402	17,000	COUNTY TAXABLE VALUE	66,000		
Potsdam, NY 13676	Also 1085' on Anderson Rd	66,000	TOWN TAXABLE VALUE	66,000		
	Also 257' on Noyes Rd		SCHOOL TAXABLE VALUE	40,350		
	Parcels combined 8/2011		FD032 Pierrepont Fire Prot	66,000 TO M		
	FRNT 1741.00 DPTH					
	ACRES 48.70					
	EAST-0318086 NRTH-1671735					
	DEED BOOK 2001 PG-22338					
	FULL MARKET VALUE	78,107				

90.003-1-12	121,123 Noyes Rd			90.003-1-12		*****
Aldrich Hildred M (LU)	210 1 Family Res		Enhanced S 41834	0	0	55,830
Taylor Nancy A	Potsdam 2 407402	8,300	COUNTY TAXABLE VALUE	70,000		
121 Noyes Rd	200x470x260x570	70,000	TOWN TAXABLE VALUE	70,000		
Potsdam, NY 13676	House & Garage		SCHOOL TAXABLE VALUE	14,170		
	ACRES 1.80		FD032 Pierrepont Fire Prot	70,000 TO M		
	EAST-0318663 NRTH-1671337					
	DEED BOOK 2004 PG-6495					
	FULL MARKET VALUE	82,840				

90.003-1-13.11	325 Church Rd			90.003-1-13.11		*****
Hotte Simon	270 Mfg housing		COUNTY TAXABLE VALUE	32,000		1- 45- 8.1
203 Lake Desolation Rd	Colton 1 402801	9,900	TOWN TAXABLE VALUE	32,000		
Middle Grove, NY 12850-2484	ACRES 4.50	32,000	SCHOOL TAXABLE VALUE	32,000		
	EAST-0319143 NRTH-1668458		FD032 Pierrepont Fire Prot	32,000 TO M		
	DEED BOOK 2006 PG-17397					
	FULL MARKET VALUE	37,870				

90.003-1-13.12	351 Church Rd			90.003-1-13.12		*****
Clark Randy W	270 Mfg housing		COUNTY TAXABLE VALUE	25,000		
Clark Catherine J	Colton 1 402801	10,300	TOWN TAXABLE VALUE	25,000		
351 Church Rd	370x630	25,000	SCHOOL TAXABLE VALUE	25,000		
Potsdam, NY 13676	ACRES 5.10		FD032 Pierrepont Fire Prot	25,000 TO M		
	EAST-0319473 NRTH-1668483					
	DEED BOOK 2015 PG-13550					
	FULL MARKET VALUE	29,586				

90.003-1-13.21	22 Noyes Rd			90.003-1-13.21		*****
Degagne Jeanne	270 Mfg housing		Enhanced S 41834	0	0	38,800
22 Noyes Rd	Colton 1 402801	8,000	COUNTY TAXABLE VALUE	38,800		
Potsdam, NY 13676	WCT survey 1/2015	38,800	TOWN TAXABLE VALUE	38,800		
	3.00A(S)		SCHOOL TAXABLE VALUE	0		
	FRNT 375.00 DPTH		FD032 Pierrepont Fire Prot	38,800 TO M		
	ACRES 2.80					
	EAST-0318047 NRTH-1668829					
	DEED BOOK 2014 PG-13641					
	FULL MARKET VALUE	45,917				

STATE OF NEW YORK
 COUNTY - St Lawrence
 TOWN - Pierrepont
 SWIS - 407000

2 0 1 6 T E N T A T I V E A S S E S S M E N T R O L L
 T A X A B L E SECTION OF THE ROLL - 1
 TAX MAP NUMBER SEQUENCE
 UNIFORM PERCENT OF VALUE IS 084.50

PAGE 103
 VALUATION DATE-JUL 01, 2015
 TAXABLE STATUS DATE-MAR 01, 2016

TAX MAP PARCEL NUMBER	PROPERTY LOCATION & CLASS	ASSESSMENT	EXEMPTION CODE	COUNTY	TOWN	SCHOOL
CURRENT OWNERS NAME	SCHOOL DISTRICT	LAND	TAX DESCRIPTION	TAXABLE VALUE		
CURRENT OWNERS ADDRESS	PARCEL SIZE/GRID COORD	TOTAL	SPECIAL DISTRICTS	ACCOUNT NO.		
***** 90.003-1-13.131 *****						
44 Noyes Rd	270 Mfg housing		Basic Star 41854	0	0	25,650
90.003-1-13.131	Colton 1 402801	43,400	COUNTY TAXABLE VALUE	104,200		
Narrow Thomas	Gambrel 2 Sty Det Garage	104,200	TOWN TAXABLE VALUE	104,200		
44 Noyes Rd	ACRES 97.10		SCHOOL TAXABLE VALUE	78,550		
Potsdam, NY 13676	EAST-0319401 NRTH-1669667		FD032 Pierrepont Fire Prot	104,200	TO M	
	DEED BOOK 1072 PG-898					
	FULL MARKET VALUE	123,314				
***** 90.003-1-13.221 *****						
315 Church Rd	270 Mfg housing		Basic Star 41854	0	0	25,650
90.003-1-13.221	Colton 1 402801	18,700	COUNTY TAXABLE VALUE	48,710		
Schumaker Timothy L	Also 634' R.F. on Noyes R	48,710	TOWN TAXABLE VALUE	48,710		
315 Church Rd	FRNT 1076.00 DPTH		SCHOOL TAXABLE VALUE	23,060		
Potsdam, NY 13676	ACRES 24.50		FD032 Pierrepont Fire Prot	48,710	TO M	
	EAST-0318531 NRTH-1668714					
	DEED BOOK 2015 PG-1742					
	FULL MARKET VALUE	57,645				
***** 90.003-1-13.222 *****						
Off Noyes Rd	314 Rural vac<10		COUNTY TAXABLE VALUE	1,000		
90.003-1-13.222	Colton 1 402801	1,000	TOWN TAXABLE VALUE	1,000		
Narrow Thomas	WCT survey	1,000	SCHOOL TAXABLE VALUE	1,000		
44 Noyes Rd	0.78A(S)		FD032 Pierrepont Fire Prot	1,000	TO M	
Potsdam, NY 13676	490x145x468					
	FRNT 490.00 DPTH					
	ACRES 0.80					
	EAST-0318298 NRTH-1669223					
	DEED BOOK 2015 PG-16949					
	FULL MARKET VALUE	1,183				
***** 90.003-1-14 *****						
Church Rd	314 Rural vac<10		COUNTY TAXABLE VALUE	6,900		1- 80- 9
90.003-1-14	Colton 1 402801	6,900	TOWN TAXABLE VALUE	6,900		
Guando Dean E	ACRES 4.75	6,900	SCHOOL TAXABLE VALUE	6,900		
15 Saint John's Pl	EAST-0319829 NRTH-1668443		FD032 Pierrepont Fire Prot	6,900	TO M	
West Babylon, NY 11704-1612	DEED BOOK 2006 PG-20113					
	FULL MARKET VALUE	8,166				
***** 90.003-1-15.2 *****						
453 Butternut Ridge Rd	270 Mfg housing		Enhanced S 41834	0	0	55,830
90.003-1-15.2	Colton 1 402801	12,600	COUNTY TAXABLE VALUE	56,300		
Charleson Donald Jr	1998 Trailer 14X80	56,300	TOWN TAXABLE VALUE	56,300		
Charleson Kathleen	ACRES 9.90		SCHOOL TAXABLE VALUE	470		
453 Butternut Ridge Rd	EAST-0321996 NRTH-1667512		FD032 Pierrepont Fire Prot	56,300	TO M	
Potsdam, NY 13676	DEED BOOK 1062 PG-746					
	FULL MARKET VALUE	66,627				

STATE OF NEW YORK
 COUNTY - St Lawrence
 TOWN - Pierrepont
 SWIS - 407000

2 0 1 6 T E N T A T I V E A S S E S S M E N T R O L L
 T A X A B L E SECTION OF THE ROLL - 1
 TAX MAP NUMBER SEQUENCE
 UNIFORM PERCENT OF VALUE IS 084.50

PAGE 104
 VALUATION DATE-JUL 01, 2015
 TAXABLE STATUS DATE-MAR 01, 2016

TAX MAP PARCEL NUMBER	PROPERTY LOCATION & CLASS	ASSESSMENT	EXEMPTION CODE-----	COUNTY-----	TOWN-----	SCHOOL
CURRENT OWNERS NAME	SCHOOL DISTRICT	LAND	TAX DESCRIPTION	TAXABLE VALUE		
CURRENT OWNERS ADDRESS	PARCEL SIZE/GRID COORD	TOTAL	SPECIAL DISTRICTS	ACCOUNT NO.		

90.003-1-15.11	432 Butternut Ridge Rd			90.003-1-15.11		*****
Tarbox Stanley P (LU)	240 Rural res		COUNTY TAXABLE VALUE			1- 59- 8
432 Butternut Ridge Rd	Colton 1 402801	74,900	TOWN TAXABLE VALUE			
Potsdam, NY 13676	FRNT 1775.00 DPTH	102,000	SCHOOL TAXABLE VALUE			
	ACRES 163.40		FD032 Pierrepont Fire Prot		102,000 TO M	
	EAST-0322196 NRTH-1668757					
	DEED BOOK 2015 PG-11412					
	FULL MARKET VALUE	120,710				

90.003-1-15.12	431 Church Rd			90.003-1-15.12		*****
Cota Chester L II	270 Mfg housing		COUNTY TAXABLE VALUE			
Cota Linda L	Colton 1 402801	10,000	TOWN TAXABLE VALUE			
56 Prospect St	Trailer 16X76	40,000	SCHOOL TAXABLE VALUE			
Norwood, NY 13668	FRNT 630.00 DPTH 304.00		FD032 Pierrepont Fire Prot		40,000 TO M	
	ACRES 4.70					
	EAST-0321802 NRTH-1668129					
	DEED BOOK 2009 PG-7926					
	FULL MARKET VALUE	47,337				

90.003-1-16.1	352 Butternut Ridge Rd			90.003-1-16.1		*****
R. Ridge Properties, LLC	240 Rural res		COUNTY TAXABLE VALUE			1- 48-11
PO Box 603	Colton 1 402801	52,200	TOWN TAXABLE VALUE			
Potsdam, NY 13676-0603	ACRES 105.00	166,000	SCHOOL TAXABLE VALUE			
	EAST-0322958 NRTH-1670804		FD032 Pierrepont Fire Prot		166,000 TO M	
	DEED BOOK 2016 PG-2167					
	FULL MARKET VALUE	196,450				

90.003-1-16.2	Butternut Ridge Rd			90.003-1-16.2		*****
Murray Robert H	314 Rural vac<10		COUNTY TAXABLE VALUE			
Murray Wendy K	Colton 1 402801	10,400	TOWN TAXABLE VALUE			
PO Box 228	ACRES 5.60	10,400	SCHOOL TAXABLE VALUE			
Potsdam, NY 13676	EAST-0323302 NRTH-1669641		FD032 Pierrepont Fire Prot		10,400 TO M	
	DEED BOOK 1044 PG-00503					
	FULL MARKET VALUE	12,308				

90.003-1-17	366 Butternut Ridge Rd			90.003-1-17		*****
Keniston Erin R	210 1 Family Res		Basic Star 41854			1- 48-14
366 Butternut Ridge Rd	Colton 1 402801	7,200	COUNTY TAXABLE VALUE			25,650
Potsdam, NY 13676	FRNT 150.00 DPTH 200.00	88,000	TOWN TAXABLE VALUE			
	BANK8888830		SCHOOL TAXABLE VALUE			
	EAST-0323573 NRTH-1669601		FD032 Pierrepont Fire Prot		88,000 TO M	
	DEED BOOK 2013 PG-20255					
	FULL MARKET VALUE	104,142				

STATE OF NEW YORK
COUNTY - St Lawrence
TOWN - Pierrepont
SWIS - 407000

2 0 1 6 T E N T A T I V E A S S E S S M E N T R O L L
T A X A B L E SECTION OF THE ROLL - 1
TAX MAP NUMBER SEQUENCE
UNIFORM PERCENT OF VALUE IS 084.50

PAGE 105
VALUATION DATE-JUL 01, 2015
TAXABLE STATUS DATE-MAR 01, 2016

TAX MAP PARCEL NUMBER	PROPERTY LOCATION & CLASS	ASSESSMENT	EXEMPTION CODE	COUNTY	TOWN	SCHOOL
CURRENT OWNERS NAME	SCHOOL DISTRICT	LAND	TAX DESCRIPTION	TAXABLE VALUE		ACCOUNT NO.
CURRENT OWNERS ADDRESS	PARCEL SIZE/GRID COORD	TOTAL	SPECIAL DISTRICTS			
***** 90.003-1-18 *****						
380	Butternut Ridge Rd					1- 48-13
90.003-1-18	210 1 Family Res		Aged - Cou 41802	20,600	0	0
Murray Robert H	Colton 1 402801	7,200	Aged - Tow 41803	0	51,500	0
Murray Wendy	FRNT 150.00 DPTH 200.00	103,000	Enhanced S 41834	0	0	55,830
PO Box 228	ACRES 0.60		COUNTY TAXABLE VALUE	82,400		
Potsdam, NY 13676	EAST-0323373 NRTH-1669387		TOWN TAXABLE VALUE	51,500		
	DEED BOOK 993 PG-00442		SCHOOL TAXABLE VALUE	47,170		
	FULL MARKET VALUE	121,893	FD032 Pierrepont Fire Prot	103,000	TO M	
***** 90.003-1-20.1 *****						
411	Butternut Ridge Rd					1- 3- 5
90.003-1-20.1	210 1 Family Res		Basic Star 41854	0	0	25,650
Tarbox Bruce James	Colton 1 402801	8,600	COUNTY TAXABLE VALUE	48,000		
411 Butternut Ridge Rd	FRNT 774.00 DPTH	48,000	TOWN TAXABLE VALUE	48,000		
Potsdam, NY 13676	ACRES 2.60 BANK8888869		SCHOOL TAXABLE VALUE	22,350		
	EAST-0322923 NRTH-1668573		FD032 Pierrepont Fire Prot	48,000	TO M	
	DEED BOOK 2001 PG-17485					
	FULL MARKET VALUE	56,805				
***** 90.003-1-22.1 *****						
	Butternut Ridge Rd					1- 20-10
90.003-1-22.1	322 Rural vac>10		COUNTY TAXABLE VALUE	86,000		
R. Ridge Properties, LLC	Colton 1 402801	86,000	TOWN TAXABLE VALUE	86,000		
PO Box 603	FRNT 25.00 DPTH	86,000	SCHOOL TAXABLE VALUE	86,000		
Potsdam, NY 13676	ACRES 198.50		FD032 Pierrepont Fire Prot	86,000	TO M	
	EAST-0323070 NRTH-1666418					
	DEED BOOK 2011 PG-14672					
	FULL MARKET VALUE	101,775				
***** 90.003-1-22.5 *****						
375	Butternut Ridge Rd					
90.003-1-22.5	240 Rural res		Basic Star 41854	0	0	25,650
Stone Jeffrey	Colton 1 402801	14,500	COUNTY TAXABLE VALUE	78,000		
Stone Kayc	21.058A(D)	78,000	TOWN TAXABLE VALUE	78,000		
375 Butternut Ridge Rd	FRNT 652.00 DPTH		SCHOOL TAXABLE VALUE	52,350		
Potsdam, NY 13676	ACRES 21.10 BANK8888830		FD032 Pierrepont Fire Prot	78,000	TO M	
	EAST-0323483 NRTH-1668568					
	DEED BOOK 2009 PG-17450					
	FULL MARKET VALUE	92,308				
***** 90.003-1-22.21 *****						
355	Butternut Ridge Rd					
90.003-1-22.21	312 Vac w/imprv		COUNTY TAXABLE VALUE	23,200		
Minozzi Edward	Colton 1 402801	14,200	TOWN TAXABLE VALUE	23,200		
Minozzi Ruby	27.519A(D)	23,200	SCHOOL TAXABLE VALUE	23,200		
4260 SE 20th Pl Apt 303	FRNT 413.00 DPTH		FD032 Pierrepont Fire Prot	23,200	TO M	
Cape Coral, FL 33904-5427	ACRES 27.50					
	EAST-0324082 NRTH-1668405					
	DEED BOOK 2009 PG-9607					
	FULL MARKET VALUE	27,456				

STATE OF NEW YORK
 COUNTY - St Lawrence
 TOWN - Pierrepont
 SWIS - 407000

2 0 1 6 T E N T A T I V E A S S E S S M E N T R O L L
 T A X A B L E SECTION OF THE ROLL - 1
 TAX MAP NUMBER SEQUENCE
 UNIFORM PERCENT OF VALUE IS 084.50

PAGE 106
 VALUATION DATE-JUL 01, 2015
 TAXABLE STATUS DATE-MAR 01, 2016

TAX MAP PARCEL NUMBER	PROPERTY LOCATION & CLASS	ASSESSMENT	EXEMPTION CODE	COUNTY	TOWN	SCHOOL
CURRENT OWNERS NAME	SCHOOL DISTRICT	LAND	TAX DESCRIPTION	TAXABLE VALUE		
CURRENT OWNERS ADDRESS	PARCEL SIZE/GRID COORD	TOTAL	SPECIAL DISTRICTS	ACCOUNT NO.		

90.003-1-23	Off Butternut Ridge Rd			90.003-1-23	1- 2- 7	
Murray Richard Robert	910 Priv forest		COUNTY TAXABLE VALUE	13,000		
Attn: Fran Murray	Colton 1 402801	13,000	TOWN TAXABLE VALUE	13,000		
PO Box 603	Pri Forest	13,000	SCHOOL TAXABLE VALUE	13,000		
Potsdam, NY 13676	ACRES 30.54		FD032 Pierrepont Fire Prot	13,000 TO M		
	EAST-0323910 NRTH-1665936					
	DEED BOOK 912 PG-00254					
	FULL MARKET VALUE	15,385				

90.003-1-25.1	Off Butternut Ridge Rd			90.003-1-25.1	1- 3-11.2	
Huntley Douglas W. (ETAL)	910 Priv forest		COUNTY TAXABLE VALUE	20,000		
Attn: Huntley Roger & Ann	Colton 1 402801	20,000	TOWN TAXABLE VALUE	20,000		
533 Post Rd	Pri For	20,000	SCHOOL TAXABLE VALUE	20,000		
Canton, NY 13617	ACRES 56.10		FD032 Pierrepont Fire Prot	20,000 TO M		
	EAST-0321477 NRTH-1664381					
	DEED BOOK 1999 PG-123					
	FULL MARKET VALUE	23,669				

90.003-1-25.21	Off Butternut Ridge Rd			90.003-1-25.21	1- 3-11.2	
Levandowski Sandra C	910 Priv forest		COUNTY TAXABLE VALUE	6,900		
25 Marlboro Rd	Colton 1 402801	6,900	TOWN TAXABLE VALUE	6,900		
Southborough, MA 01772-1207	ACRES 16.20	6,900	SCHOOL TAXABLE VALUE	6,900		
	EAST-0322765 NRTH-1664202		FD032 Pierrepont Fire Prot	6,900 TO M		
	DEED BOOK 1999 PG-125					
	FULL MARKET VALUE	8,166				

90.003-1-26.1	13 Ayers Rd			90.003-1-26.1	1- 3-11.11	
Oakes Patrick A	240 Rural res		Basic Star 41854	0	0	25,650
Oakes Victoria A	Colton 1 402801	41,100	COUNTY TAXABLE VALUE	120,000		
13 Ayers Rd	Res W/2 Sty Att	120,000	TOWN TAXABLE VALUE	120,000		
Potsdam, NY 13676	Garage (2 Stall)		SCHOOL TAXABLE VALUE	94,350		
	ACRES 78.90 BANK8888869		FD032 Pierrepont Fire Prot	120,000 TO M		
	EAST-0321442 NRTH-1665753					
	DEED BOOK 958 PG-00889					
	FULL MARKET VALUE	142,012				

90.003-1-26.2	Off Butternut Ridge Rd			90.003-1-26.2	1- 3-11.12	
Huntley Robin W	321 Abandoned ag		COUNTY TAXABLE VALUE	1,700		
34 Farmer St	Colton 1 402801	1,700	TOWN TAXABLE VALUE	1,700		
Canton, NY 13617	Vac Land	1,700	SCHOOL TAXABLE VALUE	1,700		
	ACRES 4.00		FD032 Pierrepont Fire Prot	1,700 TO M		
	EAST-0321515 NRTH-1665251					
	DEED BOOK 2012 PG-10484					
	FULL MARKET VALUE	2,012				

STATE OF NEW YORK
COUNTY - St Lawrence
TOWN - Pierrepont
SWIS - 407000

2 0 1 6 T E N T A T I V E A S S E S S M E N T R O L L
T A X A B L E SECTION OF THE ROLL - 1
TAX MAP NUMBER SEQUENCE
UNIFORM PERCENT OF VALUE IS 084.50

PAGE 107
VALUATION DATE-JUL 01, 2015
TAXABLE STATUS DATE-MAR 01, 2016

TAX MAP PARCEL NUMBER	PROPERTY LOCATION & CLASS	ASSESSMENT	EXEMPTION CODE-----	COUNTY-----	TOWN-----	SCHOOL
CURRENT OWNERS NAME	SCHOOL DISTRICT	LAND	TAX DESCRIPTION	TAXABLE VALUE		ACCOUNT NO.
CURRENT OWNERS ADDRESS	PARCEL SIZE/GRID COORD	TOTAL	SPECIAL DISTRICTS			

90.003-1-27	556 Butternut Ridge Rd			90.003-1-27		*****
Taylor Robert	240 Rural res		Enhanced S 41834	0	0	1- 65- 5
Taylor Lois	Colton 1 402801	9,300	COUNTY TAXABLE VALUE	84,000		55,830
556 Butternut Ridge Rd	Replotted 2/2013	84,000	TOWN TAXABLE VALUE	84,000		
Potsdam, NY 13676	38.39 Ar Res		SCHOOL TAXABLE VALUE	28,170		
	FRNT 1982.00 DPTH		FD032 Pierrepont Fire Prot	84,000 TO M		
	ACRES 39.10					
	EAST-0320138 NRTH-1666580					
	DEED BOOK 811 PG-00205					
	FULL MARKET VALUE	99,408				

90.003-1-28	605 Butternut Ridge Rd			90.003-1-28		*****
Myers Patricia K	210 1 Family Res		Basic Star 41854	0	0	1- 59- 6.13
605 Butternut Ridge Rd	Canton 1 402201	8,700	COUNTY TAXABLE VALUE	126,000		25,650
Canton, NY 13617	Res & Att Garage 2 Stall	126,000	TOWN TAXABLE VALUE	126,000		
	& Addition 24X28		SCHOOL TAXABLE VALUE	100,350		
	307x289x307x330		FD032 Pierrepont Fire Prot	126,000 TO M		
	FRNT 307.00 DPTH 309.00					
	ACRES 2.20					
	EAST-0319673 NRTH-1665087					
	DEED BOOK 2008 PG-20014					
	FULL MARKET VALUE	149,112				

90.003-1-29.21	584 Butternut Ridge Rd			90.003-1-29.21		*****
Ferguson Jesse J	210 1 Family Res		Basic Star 41854	0	0	25,650
Ferguson Stephanie M	Colton 1 402801	16,600	COUNTY TAXABLE VALUE	70,200		
584 Butternut Ridge Rd	Parcels combined 6/23/14	70,200	TOWN TAXABLE VALUE	70,200		
Potsdam, NY 13676	FRNT 418.00 DPTH 394.00		SCHOOL TAXABLE VALUE	44,550		
	ACRES 3.80 BANK8888869		FD032 Pierrepont Fire Prot	70,200 TO M		
	EAST-0319748 NRTH-1665711					
	DEED BOOK 2013 PG-1347					
	FULL MARKET VALUE	83,077				

90.003-1-30	592 Butternut Ridge Rd			90.003-1-30		*****
Waters Jo Ann	270 Mfg housing		VET COM CT 41131	8,750	8,750	0
592 Butternut Ridge Rd	Colton 1 402801	7,300	Basic Star 41854	0	0	25,650
Potsdam, NY 13676	Replotted 2/2013	35,000	COUNTY TAXABLE VALUE	26,250		
	.80A		TOWN TAXABLE VALUE	26,250		
	FRNT 150.00 DPTH 225.00		SCHOOL TAXABLE VALUE	9,350		
	EAST-0319606 NRTH-1665473		FD032 Pierrepont Fire Prot	35,000 TO M		
	DEED BOOK 2008 PG-10676					
	FULL MARKET VALUE	41,420				

STATE OF NEW YORK
COUNTY - St Lawrence
TOWN - Pierrepont
SWIS - 407000

2 0 1 6 T E N T A T I V E A S S E S S M E N T R O L L
T A X A B L E SECTION OF THE ROLL - 1
TAX MAP NUMBER SEQUENCE
UNIFORM PERCENT OF VALUE IS 084.50

PAGE 108
VALUATION DATE-JUL 01, 2015
TAXABLE STATUS DATE-MAR 01, 2016

TAX MAP PARCEL NUMBER	PROPERTY LOCATION & CLASS	ASSESSMENT	EXEMPTION CODE	COUNTY	TOWN	SCHOOL
CURRENT OWNERS NAME	SCHOOL DISTRICT	LAND	TAX DESCRIPTION	TAXABLE VALUE		
CURRENT OWNERS ADDRESS	PARCEL SIZE/GRID COORD	TOTAL	SPECIAL DISTRICTS	ACCOUNT NO.		

90.003-1-31	595 Butternut Ridge Rd			90.003-1-31		*****
Murray Robert H	484 1 use sm bld		COUNTY TAXABLE VALUE			1- 59- 6.12
Murray Wendy K	Canton 1 402201	13,500	TOWN TAXABLE VALUE			
PO Box 228	Sub Lots 8 & 9	35,000	SCHOOL TAXABLE VALUE			
Potsdam, NY 13676	Shepard survey 6/10		FD032 Pierrepont Fire Prot			
	2.61A(S)					
	FRNT 508.00 DPTH					
	ACRES 2.40					
	EAST-0319927 NRTH-1665414					
	DEED BOOK 2010 PG-16996					
	FULL MARKET VALUE	41,420				

90.003-1-33.1	613,621 Butternut Ridge Rd			90.003-1-33.1		*****
Smith Michael D	270 Mfg housing		Basic Star 41854			1- 59- 6.3
Smith Mildred R	Canton 1 402201	8,800	COUNTY TAXABLE VALUE			
613 Butternut Ridge Rd	Lot 4 & 5	20,000	TOWN TAXABLE VALUE			
Canton, NY 13617	FRNT 301.00 DPTH 335.00		SCHOOL TAXABLE VALUE			
	ACRES 2.40		FD032 Pierrepont Fire Prot			
	EAST-0319494 NRTH-1664882					
	DEED BOOK 2000 PG-2619					
	FULL MARKET VALUE	23,669				

90.003-1-35	635 Butternut Ridge Rd			90.003-1-35		*****
Murdie Scott R	210 1 Family Res		Basic Star 41854			1- 59- 6.14
Murdie Virginia L	Canton 1 402201	8,800	COUNTY TAXABLE VALUE			
635 Butternut Ridge Rd	New Barn 26X36	103,840	TOWN TAXABLE VALUE			
Canton, NY 13617	3.19A(S)		SCHOOL TAXABLE VALUE			
	FRNT 427.00 DPTH		FD032 Pierrepont Fire Prot			
	ACRES 3.20 BANK8888830					
	EAST-0319248 NRTH-1664638					
	DEED BOOK 2005 PG-19419					
	FULL MARKET VALUE	122,888				

90.003-1-36	Butternut Ridge Rd			90.003-1-36		*****
Huntley Daniel H	321 Abandoned ag		COUNTY TAXABLE VALUE			1- 66- 1
Huntley Christine	Colton 1 402801	10,300	TOWN TAXABLE VALUE			
297 Post Rd	Replotted 2/2013	10,300	SCHOOL TAXABLE VALUE			
Canton, NY 13617	FRNT 2019.00 DPTH		AG002 Ag Dist #2			
	ACRES 34.70		FD032 Pierrepont Fire Prot			
	EAST-0318836 NRTH-1665095					
	DEED BOOK 2012 PG-16455					
	FULL MARKET VALUE	12,189				

STATE OF NEW YORK
COUNTY - St Lawrence
TOWN - Pierrepont
SWIS - 407000

2 0 1 6 T E N T A T I V E A S S E S S M E N T R O L L
T A X A B L E SECTION OF THE ROLL - 1
TAX MAP NUMBER SEQUENCE
UNIFORM PERCENT OF VALUE IS 084.50

PAGE 109
VALUATION DATE-JUL 01, 2015
TAXABLE STATUS DATE-MAR 01, 2016

TAX MAP PARCEL NUMBER	PROPERTY LOCATION & CLASS	ASSESSMENT	EXEMPTION CODE	COUNTY	TOWN	SCHOOL
CURRENT OWNERS NAME	SCHOOL DISTRICT	LAND	TAX DESCRIPTION	TAXABLE VALUE		ACCOUNT NO.
CURRENT OWNERS ADDRESS	PARCEL SIZE/GRID COORD	TOTAL	SPECIAL DISTRICTS			

90.003-1-37	332 Church Rd			90.003-1-37		*****
Siematkowski P. Joseph	240 Rural res		Basic Star 41854	0	0	1- 30- 5
332 Church Rd	Colton 1 402801	66,000	COUNTY TAXABLE VALUE	225,000		
Potsdam, NY 13676-4404	ACRES 144.50	225,000	TOWN TAXABLE VALUE	225,000		
	EAST-0318669 NRTH-1667150		SCHOOL TAXABLE VALUE	199,350		
	DEED BOOK 2007 PG-15258		FD032 Pierrepont Fire Prot	225,000 TO M		
	FULL MARKET VALUE	266,272				

90.003-1-39.1	275 Post Rd			90.003-1-39.1		*****
Huntley Daniel L	484 1 use sm bld		COUNTY TAXABLE VALUE	10,000		1- 35- 3.1
Huntley Christine	Canton 1 402201	4,400	TOWN TAXABLE VALUE	10,000		
297 Post Rd	Auction Barn	10,000	SCHOOL TAXABLE VALUE	10,000		
Canton, NY 13617	596x215x487x44x110x154		FD032 Pierrepont Fire Prot	10,000 TO M		
	FRNT 594.00 DPTH					
	ACRES 2.30					
	EAST-0314250 NRTH-1665445					
	DEED BOOK 2011 PG-4970					
	FULL MARKET VALUE	11,834				

90.003-1-39.2	297 Post Rd			90.003-1-39.2		*****
Huntley Daniel L	112 Dairy farm		Basic Star 41854	0	0	1- 35-3.2
Huntley Christine	Canton 1 402201	23,400	Silo 42100	6,400	6,400	6,400
297 Post Rd	See 1999/9001 & 1999/9006	150,000	COUNTY TAXABLE VALUE	143,600		
Canton, NY 13617	& 2000/12279		TOWN TAXABLE VALUE	143,600		
	Home Farm		SCHOOL TAXABLE VALUE	117,950		
	FRNT 2100.00 DPTH		AG002 Ag Dist #2	.00 MT		
	ACRES 115.80		FD032 Pierrepont Fire Prot	143,600 TO M		
	EAST-0315341 NRTH-1665660					
	DEED BOOK 986 PG-01008					
	FULL MARKET VALUE	177,515				

90.003-1-41.1	326 Post Rd			90.003-1-41.1		*****
Cutway Carter K	240 Rural res		Basic Star 41854	0	0	1- 36-15.1
McGregor Elizabeth M	Canton 1 402201	16,700	COUNTY TAXABLE VALUE	42,000		25,650
326 Post Rd	19 Ar Rural Res	42,000	TOWN TAXABLE VALUE	42,000		
Canton, NY 13617	FRNT 593.00 DPTH		SCHOOL TAXABLE VALUE	16,350		
	ACRES 18.20 BANK8888869		FD032 Pierrepont Fire Prot	42,000 TO M		
	EAST-0315175 NRTH-1664111					
	DEED BOOK 2014 PG-17007					
	FULL MARKET VALUE	49,704				

STATE OF NEW YORK
 COUNTY - St Lawrence
 TOWN - Pierrepont
 SWIS - 407000

2 0 1 6 T E N T A T I V E A S S E S S M E N T R O L L
 T A X A B L E SECTION OF THE ROLL - 1
 TAX MAP NUMBER SEQUENCE
 UNIFORM PERCENT OF VALUE IS 084.50

PAGE 110
 VALUATION DATE-JUL 01, 2015
 TAXABLE STATUS DATE-MAR 01, 2016

TAX MAP PARCEL NUMBER	PROPERTY LOCATION & CLASS	ASSESSMENT	EXEMPTION CODE-----	COUNTY-----	TOWN-----	SCHOOL
CURRENT OWNERS NAME	SCHOOL DISTRICT	LAND	TAX DESCRIPTION	TAXABLE VALUE		
CURRENT OWNERS ADDRESS	PARCEL SIZE/GRID COORD	TOTAL	SPECIAL DISTRICTS	ACCOUNT NO.		
***** 90.003-1-41.22 *****						
	363 Post Rd					
90.003-1-41.22	210 1 Family Res		Basic Star 41854	0	0	25,650
Pomainville Pierre S	Canton 1 402201	7,900	COUNTY TAXABLE VALUE	110,000		
Pomainville Julia R	2 Story Log Cabin	110,000	TOWN TAXABLE VALUE	110,000		
363 Post Rd	583x140x384x359		SCHOOL TAXABLE VALUE	84,350		
Canton, NY 13617	FRNT 583.00 DPTH		FD032 Pierrepont Fire Prot	110,000	TO M	
	ACRES 2.40					
	EAST-0316317 NRTH-1664194					
	DEED BOOK 2015 PG-7847					
	FULL MARKET VALUE	130,178				
***** 90.003-1-41.211 *****						
	Post Rd					1- 36-15.2
90.003-1-41.211	322 Rural vac>10		COUNTY TAXABLE VALUE	7,500		
Pomainville Julia	Canton 1 402201	7,500	TOWN TAXABLE VALUE	7,500		
Pomainville Pierre	FRNT 5.00 DPTH	7,500	SCHOOL TAXABLE VALUE	7,500		
363 Post Rd	ACRES 14.70		FD032 Pierrepont Fire Prot	7,500	TO M	
Canton, NY 13617	EAST-0316362 NRTH-1664858					
	DEED BOOK 2002 PG-21					
	FULL MARKET VALUE	8,876				
***** 90.003-1-41.212 *****						
	341 Post Rd					
90.003-1-41.212	270 Mfg housing		VET COM CT 41131	7,500	7,500	0
Wildman James W	Canton 1 402201	8,400	Enhanced S 41834	0	0	30,000
341 Post Rd	Seeger Survey 1/17/2009	30,000	COUNTY TAXABLE VALUE	22,500		
Canton, NY 13617	1.078A(S)		TOWN TAXABLE VALUE	22,500		
	FRNT 476.00 DPTH		SCHOOL TAXABLE VALUE	0		
	ACRES 1.80		FD032 Pierrepont Fire Prot	30,000	TO M	
	EAST-0315962 NRTH-1664412					
	DEED BOOK 2009 PG-4844					
	FULL MARKET VALUE	35,503				
***** 90.003-1-42.2 *****						
	264 Post Rd					
90.003-1-42.2	210 1 Family Res		COUNTY TAXABLE VALUE	92,800		
Huntley Daniel L	Canton 1 402201	9,000	TOWN TAXABLE VALUE	92,800		
Huntley Christine M	ACRES 2.70	92,800	SCHOOL TAXABLE VALUE	92,800		
297 Post Rd	EAST-0314179 NRTH-1665152		FD032 Pierrepont Fire Prot	92,800	TO M	
Canton, NY 13617	DEED BOOK 1105 PG-1027					
	FULL MARKET VALUE	109,822				
***** 90.003-1-42.11 *****						
	300 Post Rd					1- 51- 2
90.003-1-42.11	210 1 Family Res		COUNTY TAXABLE VALUE	126,000		
Reardon Patricia C	Canton 1 402201	11,200	TOWN TAXABLE VALUE	126,000		
300 Post Rd	ACRES 8.70	126,000	SCHOOL TAXABLE VALUE	126,000		
Canton, NY 13617	EAST-0314765 NRTH-1664535		AG002 Ag Dist #2	.00	MT	
	DEED BOOK 2014 PG-4132		FD032 Pierrepont Fire Prot	126,000	TO M	
	FULL MARKET VALUE	149,112				

STATE OF NEW YORK
 COUNTY - St Lawrence
 TOWN - Pierrepont
 SWIS - 407000

2 0 1 6 T E N T A T I V E A S S E S S M E N T R O L L
 T A X A B L E SECTION OF THE ROLL - 1
 TAX MAP NUMBER SEQUENCE
 UNIFORM PERCENT OF VALUE IS 084.50

PAGE 111
 VALUATION DATE-JUL 01, 2015
 TAXABLE STATUS DATE-MAR 01, 2016

TAX MAP PARCEL NUMBER	PROPERTY LOCATION & CLASS	ASSESSMENT	EXEMPTION CODE	COUNTY	TOWN	SCHOOL
CURRENT OWNERS NAME	SCHOOL DISTRICT	LAND	TAX DESCRIPTION	TAXABLE VALUE		
CURRENT OWNERS ADDRESS	PARCEL SIZE/GRID COORD	TOTAL	SPECIAL DISTRICTS			ACCOUNT NO.
***** 90.003-1-42.12 *****						
90.003-1-42.12	Post Rd 105 Vac farmland		COUNTY TAXABLE VALUE	20,100		
Huntley Daniel	Canton 1 402201	20,100	TOWN TAXABLE VALUE	20,100		
Huntley Christine	Also 2002/5495	20,100	SCHOOL TAXABLE VALUE	20,100		
297 Post Rd	ACRES 64.00		AG002 Ag Dist #2	.00 MT		
Canton, NY 13617	EAST-0313835 NRTH-1664459		FD032 Pierrepont Fire Prot	20,100 TO M		
	DEED BOOK 1999 PG-9328					
	FULL MARKET VALUE	23,787				
***** 90.003-1-44 *****						
90.003-1-44	Post Rd 105 Vac farmland		COUNTY TAXABLE VALUE	17,300		1- 35- 2
Huntley Daniel L	Canton 1 402201	17,300	TOWN TAXABLE VALUE	17,300		
Huntley Christine	Also 1999/9001	17,300	SCHOOL TAXABLE VALUE	17,300		
297 Post Rd	ACRES 52.10		AG002 Ag Dist #2	.00 MT		
Canton, NY 13617	EAST-0312853 NRTH-1665409		FD032 Pierrepont Fire Prot	17,300 TO M		
	DEED BOOK 986 PG-01008					
	FULL MARKET VALUE	20,473				
***** 90.003-1-45 *****						
90.003-1-45	223 Post Rd 210 1 Family Res		COUNTY TAXABLE VALUE	55,800		1- 29- 3
Hackett George	Canton 1 402201	9,400	TOWN TAXABLE VALUE	55,800		
Hackett Marguerite	FRNT 476.00 DPTH	55,800	SCHOOL TAXABLE VALUE	55,800		
223 Post Rd	ACRES 1.70		FD032 Pierrepont Fire Prot	55,800 TO M		
Canton, NY 13617	EAST-0313242 NRTH-1666086					
	FULL MARKET VALUE	66,036				
***** 90.003-1-46.1 *****						
90.003-1-46.1	165,169, 175,183 Post Rd 112 Dairy farm		Ag Buildin 41700	70,500	70,500	1- 8-13.1
Cambridge Mark	Canton 1 402201	45,400	Ag Distric 41720	0	0	0
McAdam Peggy	32x32 Det Metal Gar	355,700	Basic Star 41854	0	0	25,650
169 Post Rd	FRNT 3261.00 DPTH		COUNTY TAXABLE VALUE	285,200		
Canton, NY 13617	ACRES 112.20 BANK8888869		TOWN TAXABLE VALUE	285,200		
	EAST-0313343 NRTH-1667020		SCHOOL TAXABLE VALUE	259,550		
MAY BE SUBJECT TO PAYMENT	DEED BOOK 2006 PG-669		AG002 Ag Dist #2	.00 MT		
UNDER AGDIST LAW TIL 2020	FULL MARKET VALUE	420,947	FD032 Pierrepont Fire Prot	355,700 TO M		
***** 90.003-1-46.2 *****						
90.003-1-46.2	Post Rd 312 Vac w/imprv		COUNTY TAXABLE VALUE	9,000		
Whitman Thomas H	Canton 1 402201	5,300	TOWN TAXABLE VALUE	9,000		
160 Post Rd	Seeger survey 11/10/05	9,000	SCHOOL TAXABLE VALUE	9,000		
Canton, NY 13617	Pt of 4.14A description		AG002 Ag Dist #2	.00 MT		
	FRNT 79.00 DPTH		FD032 Pierrepont Fire Prot	9,000 TO M		
	ACRES 1.50 BANK8888869					
	EAST-0311800 NRTH-1666547					
	DEED BOOK 2010 PG-19436					
	FULL MARKET VALUE	10,651				

STATE OF NEW YORK
 COUNTY - St Lawrence
 TOWN - Pierrepont
 SWIS - 407000

2 0 1 6 T E N T A T I V E A S S E S S M E N T R O L L
 T A X A B L E SECTION OF THE ROLL - 1
 TAX MAP NUMBER SEQUENCE
 UNIFORM PERCENT OF VALUE IS 084.50

PAGE 112
 VALUATION DATE-JUL 01, 2015
 TAXABLE STATUS DATE-MAR 01, 2016

TAX MAP PARCEL NUMBER	PROPERTY LOCATION & CLASS	ASSESSMENT	EXEMPTION CODE-----	COUNTY-----	TOWN-----	SCHOOL
CURRENT OWNERS NAME	SCHOOL DISTRICT	LAND	TAX DESCRIPTION	TAXABLE VALUE		
CURRENT OWNERS ADDRESS	PARCEL SIZE/GRID COORD	TOTAL	SPECIAL DISTRICTS	ACCOUNT NO.		

90.003-1-47	Butternut Ridge Rd 314 Rural vac<10		COUNTY TAXABLE VALUE	8,900		
Mace Helen A	Canton 1 402201	8,900	TOWN TAXABLE VALUE	8,900		
491 Old Route 11	ACRES 8.70	8,900	SCHOOL TAXABLE VALUE	8,900		
Canton, NY 13617	EAST-0318837 NRTH-1664111		FD032 Pierrepont Fire Prot	8,900	TO M	
	DEED BOOK 1999 PG-2884					
	FULL MARKET VALUE	10,533				

90.003-1-49	193 Hadley Rd 210 1 Family Res		Basic Star 41854	0	0	25,650
Haggett Jason R	Potsdam 2 407402	8,500	COUNTY TAXABLE VALUE	69,000		
193 Hadley Rd	Seeger survey 7/25/07	69,000	TOWN TAXABLE VALUE	69,000		
Potsdam, NY 13676	1.81A(S)		SCHOOL TAXABLE VALUE	43,350		
	FRNT 389.00 DPTH		FD032 Pierrepont Fire Prot	69,000	TO M	
	ACRES 1.60					
	EAST-0316290 NRTH-1671692					
	DEED BOOK 2007 PG-16493					
	FULL MARKET VALUE	81,657				

90.003-1-50.1	162 Noyes Rd 240 Rural res		COUNTY TAXABLE VALUE	87,000		
Rouleau Raymond	Potsdam 2 407402	13,500	TOWN TAXABLE VALUE	87,000		
Rouleau Tonie	Parcels combined 5/2009	87,000	SCHOOL TAXABLE VALUE	87,000		
PO Box 3	FRNT 1457.00 DPTH		FD032 Pierrepont Fire Prot	87,000	TO M	
Hannawa Falls, NY 13647-0003	ACRES 21.40					
	EAST-0319328 NRTH-1671297					
	DEED BOOK 1998 PG-12317					
	FULL MARKET VALUE	102,959				

90.003-1-51.21	164 Noyes Rd 210 1 Family Res		Basic Star 41854	0	0	25,650
Truax Meleta	Potsdam 2 407402	9,500	COUNTY TAXABLE VALUE	111,000		
164 Noyes Rd	Excel survey 2/08	111,000	TOWN TAXABLE VALUE	111,000		
Potsdam, NY 13676	6.43A(S)		SCHOOL TAXABLE VALUE	85,350		
	FRNT 200.00 DPTH		FD032 Pierrepont Fire Prot	111,000	TO M	
	ACRES 6.30					
	EAST-0319970 NRTH-1671508					
	DEED BOOK 2008 PG-21701					
	FULL MARKET VALUE	131,361				

90.003-1-52	196 Noyes Rd 210 1 Family Res		Basic Star 41854	0	0	25,650
Rygel Michael C	Potsdam 2 407402	11,500	COUNTY TAXABLE VALUE	99,500		
Rygel Adrienne C	Burnett survey 2/08	99,500	TOWN TAXABLE VALUE	99,500		
196 Noyes Rd	10.37A(S)		SCHOOL TAXABLE VALUE	73,850		
Potsdam, NY 13676	see easement 2008/21264		FD032 Pierrepont Fire Prot	99,500	TO M	
	FRNT 590.00 DPTH					
	ACRES 9.80 BANK8888869					
	EAST-0320199 NRTH-1671670					
	DEED BOOK 2011 PG-6109					
	FULL MARKET VALUE	117,751				

STATE OF NEW YORK
 COUNTY - St Lawrence
 TOWN - Pierrepont
 SWIS - 407000

2 0 1 6 T E N T A T I V E A S S E S S M E N T R O L L
 T A X A B L E SECTION OF THE ROLL - 1
 TAX MAP NUMBER SEQUENCE
 UNIFORM PERCENT OF VALUE IS 084.50

PAGE 113
 VALUATION DATE-JUL 01, 2015
 TAXABLE STATUS DATE-MAR 01, 2016

TAX MAP PARCEL NUMBER	PROPERTY LOCATION & CLASS	ASSESSMENT	EXEMPTION CODE-----	COUNTY-----	TOWN-----	SCHOOL
CURRENT OWNERS NAME	SCHOOL DISTRICT	LAND	TAX DESCRIPTION	TAXABLE VALUE		
CURRENT OWNERS ADDRESS	PARCEL SIZE/GRID COORD	TOTAL	SPECIAL DISTRICTS	ACCOUNT NO.		
***** 90.003-1-53 *****						
90.003-1-53	379 Post Rd					1- 53- 1
Pharoah Ruth M (LU)	210 1 Family Res		Enhanced S 41834	0	0	55,830
379 Post Rd	Canton 1 402201	5,100	COUNTY TAXABLE VALUE	132,500		
Canton, NY 13617	183x177x83x119x75x365	132,500	TOWN TAXABLE VALUE	132,500		
	FRNT 183.00 DPTH 214.00		SCHOOL TAXABLE VALUE	76,670		
	ACRES 0.90		FD032 Pierrepont Fire Prot	132,500	TO M	
	EAST-0316627 NRTH-1663971					
	DEED BOOK 2014 PG-6671					
	FULL MARKET VALUE	156,805				

STATE OF NEW YORK
 COUNTY - St Lawrence
 TOWN - Pierrepont
 SWIS - 407000

2 0 1 6 T E N T A T I V E A S S E S S M E N T R O L L
 T A X A B L E S E C T I O N O F T H E R O L L - 1
 M A P S E C T I O N - 0 9 0
 S U B - S E C T I O N - 0 0 3
 U N I F O R M P E R C E N T O F V A L U E I S 0 8 4 . 5 0

PAGE 114
 VALUATION DATE-JUL 01, 2015
 TAXABLE STATUS DATE-MAR 01, 2016
 RPS150/V04/L015
 CURRENT DATE 4/22/2016

*** S P E C I A L D I S T R I C T S U M M A R Y ***

CODE	DISTRICT NAME	TOTAL PARCELS	EXTENSION TYPE	EXTENSION VALUE	AD VALOREM VALUE	EXEMPT AMOUNT	TAXABLE VALUE
AG002	Ag Dist #2		8 MOVTAX				
FD032	Pierrepont Fir	63	TOTAL M		4074,650	6,400	4068,250

*** S C H O O L D I S T R I C T S U M M A R Y ***

CODE	DISTRICT NAME	TOTAL PARCELS	ASSESSED LAND	ASSESSED TOTAL	EXEMPT AMOUNT	TOTAL TAXABLE	STAR AMOUNT	STAR TAXABLE
402201	Canton 1	23	292,200	1675,540	76,900	1598,640	366,660	1231,980
402801	Colton 1	28	588,200	1643,610		1643,610	437,140	1206,470
407402	Potsdam 2	12	195,700	755,500		755,500	209,730	545,770
	S U B - T O T A L	63	1076,100	4074,650	76,900	3997,750	1013,530	2984,220
	T O T A L	63	1076,100	4074,650	76,900	3997,750	1013,530	2984,220

*** S Y S T E M C O D E S S U M M A R Y ***

NO SYSTEM EXEMPTIONS AT THIS LEVEL

*** E X E M P T I O N S U M M A R Y ***

CODE	DESCRIPTION	TOTAL PARCELS	COUNTY	TOWN	SCHOOL
41131	VET COM CT	3	29,025	29,025	
41700	Ag Buildin	1	70,500	70,500	70,500
41720	Ag Distric	1			
41802	Aged - Cou	1	20,600		
41803	Aged - Tow	1		51,500	
41834	Enhanced S	9			454,880
41854	Basic Star	22			558,650
42100	Silo	1	6,400	6,400	6,400
	T O T A L	39	126,525	157,425	1090,430

STATE OF NEW YORK
COUNTY - St Lawrence
TOWN - Pierrepont
SWIS - 407000

2 0 1 6 T E N T A T I V E A S S E S S M E N T R O L L
T A X A B L E S E C T I O N O F T H E R O L L - 1
M A P S E C T I O N - 0 9 0
S U B - S E C T I O N - 0 0 3
UNIFORM PERCENT OF VALUE IS 084.50

PAGE 115
VALUATION DATE-JUL 01, 2015
TAXABLE STATUS DATE-MAR 01, 2016
RPS150/V04/L015
CURRENT DATE 4/22/2016

*** G R A N D T O T A L S ***

ROLL SEC	DESCRIPTION	TOTAL PARCELS	ASSESSED LAND	ASSESSED TOTAL	TAXABLE COUNTY	TAXABLE TOWN	TAXABLE SCHOOL	STAR TAXABLE
1	TAXABLE	63	1076,100	4074,650	3948,125	3917,225	3997,750	2984,220

STATE OF NEW YORK
 COUNTY - St Lawrence
 TOWN - Pierrepont
 SWIS - 407000

2 0 1 6 T E N T A T I V E A S S E S S M E N T R O L L
 T A X A B L E SECTION OF THE ROLL - 1
 TAX MAP NUMBER SEQUENCE
 UNIFORM PERCENT OF VALUE IS 084.50

PAGE 116
 VALUATION DATE-JUL 01, 2015
 TAXABLE STATUS DATE-MAR 01, 2016

TAX MAP PARCEL NUMBER	PROPERTY LOCATION & CLASS	ASSESSMENT	EXEMPTION CODE-----	COUNTY-----	TOWN-----	SCHOOL
CURRENT OWNERS NAME	SCHOOL DISTRICT	LAND	TAX DESCRIPTION	TAXABLE VALUE		ACCOUNT NO.
CURRENT OWNERS ADDRESS	PARCEL SIZE/GRID COORD	TOTAL	SPECIAL DISTRICTS			

90.004-1-1.1	298 Butternut Ridge Rd			90.004-1-1.1		*****
Clough Lloyd A	210 1 Family Res		Enhanced S 41834	0	0	1- 15- 1
Clough Virginia E	Colton 1 402801	14,500	COUNTY TAXABLE VALUE	80,000		
298 Butternut Ridge Rd	FRNT 883.00 DPTH	80,000	TOWN TAXABLE VALUE	80,000		
Potsdam, NY 13676	ACRES 13.70		SCHOOL TAXABLE VALUE	24,170		
	EAST-0324691 NRTH-1671156		FD032 Pierrepont Fire Prot	80,000 TO M		
	DEED BOOK 2002 PG-14005					
	FULL MARKET VALUE	94,675				

90.004-1-4.12	141 Butternut Ridge Rd			90.004-1-4.12		*****
Fleury Michael E	270 Mfg housing		Basic Star 41854	0	0	25,650
Fleury Debra	Colton 1 402801	8,900	COUNTY TAXABLE VALUE	43,000		
141 Butternut Ridge Rd	Gar	43,000	TOWN TAXABLE VALUE	43,000		
Potsdam, NY 13676	400x286x420x303		SCHOOL TAXABLE VALUE	17,350		
	FRNT 400.00 DPTH		FD032 Pierrepont Fire Prot	43,000 TO M		
	ACRES 2.50 BANK8888869					
	EAST-0328417 NRTH-1671827					
	DEED BOOK 1018 PG-00760					
	FULL MARKET VALUE	50,888				

90.004-1-5.2	109 Butternut Ridge Rd			90.004-1-5.2		*****
Weaver Tony R	210 1 Family Res		Basic Star 41854	0	0	1- 49- 4.2
Weaver Michele	Colton 1 402801	8,100	COUNTY TAXABLE VALUE	108,500		
109 Butternut Ridge Rd	FRNT 200.00 DPTH 218.00	108,500	TOWN TAXABLE VALUE	108,500		
Potsdam, NY 13676	ACRES 1.00		SCHOOL TAXABLE VALUE	82,850		
	EAST-0329355 NRTH-1671943		FD032 Pierrepont Fire Prot	108,500 TO M		
	DEED BOOK 1028 PG-01011		LT025 Hannawa Light	108,500 TO M		
	FULL MARKET VALUE	128,402				

90.004-1-5.3	113 Butternut Ridge Rd			90.004-1-5.3		*****
Green Julie L	270 Mfg housing		COUNTY TAXABLE VALUE	81,000		1- 49- 4.3
113 Butternut Ridge Rd	Colton 1 402801	8,200	TOWN TAXABLE VALUE	81,000		
Potsdam, NY 13676	Double Wide & 2 Stall	81,000	SCHOOL TAXABLE VALUE	81,000		
	Det Gar		FD032 Pierrepont Fire Prot	81,000 TO M		
	ACRES 1.30		LT025 Hannawa Light	81,000 TO M		
	EAST-0329108 NRTH-1671913					
	DEED BOOK 1056 PG-783					
	FULL MARKET VALUE	95,858				

90.004-1-5.11	69 Butternut Ridge Rd			90.004-1-5.11		*****
Baxter William A Sr	240 Rural res		Enhanced S 41834	0	0	1- 49- 4.11
Baxter Barbara	Colton 1 402801	114,200	COUNTY TAXABLE VALUE	150,000		
69 Butternut Ridge Rd	ACRES 250.90	150,000	TOWN TAXABLE VALUE	150,000		
Potsdam, NY 13676	EAST-0329431 NRTH-1670356		SCHOOL TAXABLE VALUE	94,170		
	DEED BOOK 1055 PG-1113		FD032 Pierrepont Fire Prot	150,000 TO M		
	FULL MARKET VALUE	177,515	LT025 Hannawa Light	150,000 TO M		

STATE OF NEW YORK
 COUNTY - St Lawrence
 TOWN - Pierrepont
 SWIS - 407000

2 0 1 6 T E N T A T I V E A S S E S S M E N T R O L L
 T A X A B L E SECTION OF THE ROLL - 1
 TAX MAP NUMBER SEQUENCE
 UNIFORM PERCENT OF VALUE IS 084.50

PAGE 117
 VALUATION DATE-JUL 01, 2015
 TAXABLE STATUS DATE-MAR 01, 2016

TAX MAP PARCEL NUMBER	PROPERTY LOCATION & CLASS	ASSESSMENT	EXEMPTION CODE-----	COUNTY-----	TOWN-----	SCHOOL
CURRENT OWNERS NAME	SCHOOL DISTRICT	LAND	TAX DESCRIPTION	TAXABLE VALUE		
CURRENT OWNERS ADDRESS	PARCEL SIZE/GRID COORD	TOTAL	SPECIAL DISTRICTS	ACCOUNT NO.		
***** 90.004-1-5.12 *****						
90.004-1-5.12	93 Butternut Ridge Rd					1-49-4.12
Gollinger Alan M	314 Rural vac<10		COUNTY TAXABLE VALUE	7,800		
373 Heath Rd Apt B	Colton 1 402801	7,800	TOWN TAXABLE VALUE	7,800		
Potsdam, NY 13676-4309	209x209 1.0Ad	7,800	SCHOOL TAXABLE VALUE	7,800		
	FRNT 204.00 DPTH 184.00		FD032 Pierrepont Fire Prot	7,800 TO M		
	ACRES 0.89		LT025 Hannawa Light	7,800 TO M		
	EAST-0329667 NRTH-1671962					
	DEED BOOK 2013 PG-2544					
	FULL MARKET VALUE	9,231				
***** 90.004-1-6.1 *****						
90.004-1-6.1	51 Butternut Ridge Rd					1- 31- 5
Helmar Thomas M	210 1 Family Res		COUNTY TAXABLE VALUE	10,000		
125 Main St	Colton 1 402801	8,000	TOWN TAXABLE VALUE	10,000		
Potsdam, NY 13676	FRNT 202.00 DPTH 197.00	10,000	SCHOOL TAXABLE VALUE	10,000		
	EAST-0330688 NRTH-1672066		FD032 Pierrepont Fire Prot	10,000 TO M		
	DEED BOOK 2012 PG-15885		LT025 Hannawa Light	10,000 TO M		
	FULL MARKET VALUE	11,834				
***** 90.004-1-6.2 *****						
90.004-1-6.2	49 Butternut Ridge Rd					0 25,650
Brown Keegan F	210 1 Family Res		Basic Star 41854	0	0	
629 Parmenter Rd	Colton 1 402801	9,600	COUNTY TAXABLE VALUE	83,000		
Potsdam, NY 13676	ACRES 6.00 BANK8888869	83,000	TOWN TAXABLE VALUE	83,000		
	EAST-0330876 NRTH-1671877		SCHOOL TAXABLE VALUE	57,350		
	DEED BOOK 2009 PG-1192		FD032 Pierrepont Fire Prot	83,000 TO M		
	FULL MARKET VALUE	98,225	LT025 Hannawa Light	83,000 TO M		
***** 90.004-1-7 *****						
90.004-1-7	41 Butternut Ridge Rd					1- 29-13.1
Seaver Algie	210 1 Family Res		COUNTY TAXABLE VALUE	50,000		
Seaver Toni	Colton 1 402801	11,000	TOWN TAXABLE VALUE	50,000		
25 Butternut Ridge Rd	FRNT 470.00 DPTH	50,000	SCHOOL TAXABLE VALUE	50,000		
Potsdam, NY 13676	ACRES 6.80		FD032 Pierrepont Fire Prot	50,000 TO M		
	EAST-0331211 NRTH-1672049		LT025 Hannawa Light	50,000 TO M		
	DEED BOOK 1064 PG-669					
	FULL MARKET VALUE	59,172				
***** 90.004-1-8.11 *****						
90.004-1-8.11	5425 SH 56					1- 73-13.1
Hanna Timothy M	240 Rural res		Basic Star 41854	0	0	25,650
Harrigan Elizabeth	Colton 1 402801	13,500	COUNTY TAXABLE VALUE	117,100		
5423A State Highway 56	Parcels combined 9/2009	117,100	TOWN TAXABLE VALUE	117,100		
Potsdam, NY 13676	FRNT 370.00 DPTH		SCHOOL TAXABLE VALUE	91,450		
	ACRES 14.10		FD032 Pierrepont Fire Prot	117,100 TO M		
	EAST-0331627 NRTH-1671525		LT025 Hannawa Light	117,100 TO M		
	DEED BOOK 2006 PG-4134					
	FULL MARKET VALUE	138,580				

STATE OF NEW YORK
COUNTY - St Lawrence
TOWN - Pierrepont
SWIS - 407000

2 0 1 6 T E N T A T I V E A S S E S S M E N T R O L L
T A X A B L E SECTION OF THE ROLL - 1
TAX MAP NUMBER SEQUENCE
UNIFORM PERCENT OF VALUE IS 084.50

PAGE 118
VALUATION DATE-JUL 01, 2015
TAXABLE STATUS DATE-MAR 01, 2016

TAX MAP PARCEL NUMBER	PROPERTY LOCATION & CLASS	ASSESSMENT	EXEMPTION CODE	COUNTY	TOWN	SCHOOL
CURRENT OWNERS NAME	SCHOOL DISTRICT	LAND	TAX DESCRIPTION	TAXABLE VALUE		
CURRENT OWNERS ADDRESS	PARCEL SIZE/GRID COORD	TOTAL	SPECIAL DISTRICTS			ACCOUNT NO.
***** 90.004-1-9 *****						
5451 SH 56						1- 63- 2
90.004-1-9	210 1 Family Res		COUNTY TAXABLE VALUE	45,000		
Gale Ranny Joyce	Colton 1 402801	5,800	TOWN TAXABLE VALUE	45,000		
5962 County Route 24	FRNT 100.00 DPTH 300.00	45,000	SCHOOL TAXABLE VALUE	45,000		
Canton, NY 13617-3469	EAST-0332009 NRTH-1671824		FD032 Pierrepont Fire Prot	45,000 TO M		
	DEED BOOK 991 PG-00986		LT025 Hannawa Light	45,000 TO M		
	FULL MARKET VALUE	53,254				
***** 90.004-1-10 *****						
5447 SH 56						1- 6-13
90.004-1-10	220 2 Family Res		Basic Star 41854	0	0	25,650
Poste Jacob	Colton 1 402801	5,800	COUNTY TAXABLE VALUE	93,000		
5447 State Highway 56	.50 Mult 2 Fam Dwelling	93,000	TOWN TAXABLE VALUE	93,000		
Potsdam, NY 13676	FRNT 100.00 DPTH 300.00		SCHOOL TAXABLE VALUE	67,350		
	EAST-0332068 NRTH-1671754		FD032 Pierrepont Fire Prot	93,000 TO M		
	DEED BOOK 2003 PG-20713		LT025 Hannawa Light	93,000 TO M		
	FULL MARKET VALUE	110,059				
***** 90.004-1-11.1 *****						
5445 SH 56						1- 57-14
90.004-1-11.1	210 1 Family Res		VET WAR CT 41121	10,260	10,260	0
Rogers William	Colton 1 402801	8,200	Enhanced S 41834	0	0	55,830
Rogers Rebecca	12x20 Barn	97,000	COUNTY TAXABLE VALUE	86,740		
5445 State Highway 56	FRNT 199.00 DPTH 300.00		TOWN TAXABLE VALUE	86,740		
Potsdam, NY 13676	ACRES 1.30		SCHOOL TAXABLE VALUE	41,170		
	EAST-0332142 NRTH-1671642		FD032 Pierrepont Fire Prot	97,000 TO M		
	DEED BOOK 00880 PG-00243		LT025 Hannawa Light	97,000 TO M		
	FULL MARKET VALUE	114,793				
***** 90.004-1-12 *****						
5433 SH 56						1- 72- 4
90.004-1-12	210 1 Family Res		CW_15_VET/ 41162	10,260	0	0
Ward Charles L	Colton 1 402801	8,500	Enhanced S 41834	0	0	55,830
Ward Bonnie M	FRNT 200.00 DPTH 400.00	97,000	COUNTY TAXABLE VALUE	86,740		
PO Box 24	ACRES 1.80		TOWN TAXABLE VALUE	97,000		
Colton, NY 13625	EAST-0332263 NRTH-1671479		SCHOOL TAXABLE VALUE	41,170		
	DEED BOOK 859 PG-00141		FD032 Pierrepont Fire Prot	97,000 TO M		
	FULL MARKET VALUE	114,793	LT025 Hannawa Light	97,000 TO M		
***** 90.004-1-13.111 *****						
5423,5423A SH 56						1- 61-11
90.004-1-13.111	271 Mfg housings		COUNTY TAXABLE VALUE	36,000		
Hanna Timothy	Colton 1 402801	12,000	TOWN TAXABLE VALUE	36,000		
Harrigan Elizabeth	Strack survey 07/23/04	36,000	SCHOOL TAXABLE VALUE	36,000		
5423A State Highway 56	3.23A(S) I/M/F		FD032 Pierrepont Fire Prot	36,000 TO M		
Potsdam, NY 13676	2 Trls		LT025 Hannawa Light	36,000 TO M		
	FRNT 238.00 DPTH					
	ACRES 4.10					
	EAST-0332273 NRTH-1671251					
	DEED BOOK 2005 PG-21515					
	FULL MARKET VALUE	42,604				

STATE OF NEW YORK
 COUNTY - St Lawrence
 TOWN - Pierrepont
 SWIS - 407000

2 0 1 6 T E N T A T I V E A S S E S S M E N T R O L L
 T A X A B L E SECTION OF THE ROLL - 1
 TAX MAP NUMBER SEQUENCE
 UNIFORM PERCENT OF VALUE IS 084.50

PAGE 119
 VALUATION DATE-JUL 01, 2015
 TAXABLE STATUS DATE-MAR 01, 2016

TAX MAP PARCEL NUMBER	PROPERTY LOCATION & CLASS	ASSESSMENT	EXEMPTION CODE-----	COUNTY-----	TOWN-----	SCHOOL
CURRENT OWNERS NAME	SCHOOL DISTRICT	LAND	TAX DESCRIPTION	TAXABLE VALUE		ACCOUNT NO.
CURRENT OWNERS ADDRESS	PARCEL SIZE/GRID COORD	TOTAL	SPECIAL DISTRICTS			

90.004-1-14.11	SH 56			90.004-1-14.11		*****
Sitterley Richard	321 Abandoned ag		COUNTY TAXABLE VALUE	38,200		1- 61-10
Sitterley Judy	Colton 1 402801	38,200	TOWN TAXABLE VALUE	38,200		
345 Arbuckle Pond Rd	FRNT 703.00 DPTH	38,200	SCHOOL TAXABLE VALUE	38,200		
Colton, NY 13625	ACRES 89.90		FD032 Pierrepont Fire Prot	38,200 TO M		
	EAST-0331480 NRTH-1669788		LT025 Hannawa Light	38,200 TO M		
	DEED BOOK 908 PG-00253					
	FULL MARKET VALUE	45,207				

90.004-1-15.1	SH 56			90.004-1-15.1		*****
Newton Hugh L	314 Rural vac<10		COUNTY TAXABLE VALUE	1,800		1- 9-12
Newton Sally A	Colton 1 402801	1,800	TOWN TAXABLE VALUE	1,800		
5373 State Highway 56	FRNT 47.00 DPTH 83.00	1,800	SCHOOL TAXABLE VALUE	1,800		
Potsdam, NY 13676	EAST-0333325 NRTH-1670465		FD032 Pierrepont Fire Prot	1,800 TO M		
	DEED BOOK 1001 PG-221		LT025 Hannawa Light	1,800 TO M		
	FULL MARKET VALUE	2,130				

90.004-1-15.2	5377 SH 56			90.004-1-15.2		*****
McCarthy Patricia R	270 Mfg housing		Basic Star 41854	0	0	25,650
5377 State Highway 56	Colton 1 402801	8,100	COUNTY TAXABLE VALUE	85,000		
Potsdam, NY 13676	New Modular Home 26X58 & Garage 14X70	85,000	TOWN TAXABLE VALUE	85,000		
	250x80x47x90x198x167		SCHOOL TAXABLE VALUE	59,350		
	FRNT 250.00 DPTH 167.00		FD032 Pierrepont Fire Prot	85,000 TO M		
	ACRES 0.90		LT025 Hannawa Light	85,000 TO M		
	EAST-0333298 NRTH-1670572					
	DEED BOOK 1999 PG-22377					
	FULL MARKET VALUE	100,592				

90.004-1-16	5373 SH 56			90.004-1-16		*****
Newton Hugh	270 Mfg housing		Enhanced S 41834	0	0	55,000
Newton Sally A	Colton 1 402801	5,200	COUNTY TAXABLE VALUE	55,000		
5373 State Highway 56	FRNT 100.00 DPTH 160.00	55,000	TOWN TAXABLE VALUE	55,000		
Potsdam, NY 13676	EAST-0333429 NRTH-1670446		SCHOOL TAXABLE VALUE	0		
	DEED BOOK 839 PG-00392		FD032 Pierrepont Fire Prot	55,000 TO M		
	FULL MARKET VALUE	65,089	LT025 Hannawa Light	55,000 TO M		

90.004-1-17	5361 SH 56			90.004-1-17		*****
Marsjanik Andrew J	210 1 Family Res		Basic Star 41854	0	0	25,650
5361 State Highway 56	Colton 1 402801	8,300	COUNTY TAXABLE VALUE	144,000		
Potsdam, NY 13676	Res & Pole Barn & Garage	144,000	TOWN TAXABLE VALUE	144,000		
	FRNT 400.00 DPTH		SCHOOL TAXABLE VALUE	118,350		
	ACRES 1.40 BANK8888869		FD032 Pierrepont Fire Prot	144,000 TO M		
	EAST-0333610 NRTH-1670267		LT025 Hannawa Light	144,000 TO M		
	DEED BOOK 2007 PG-14472					
	FULL MARKET VALUE	170,414				

STATE OF NEW YORK
 COUNTY - St Lawrence
 TOWN - Pierrepont
 SWIS - 407000

2 0 1 6 T E N T A T I V E A S S E S S M E N T R O L L
 T A X A B L E SECTION OF THE ROLL - 1
 TAX MAP NUMBER SEQUENCE
 UNIFORM PERCENT OF VALUE IS 084.50

PAGE 120
 VALUATION DATE-JUL 01, 2015
 TAXABLE STATUS DATE-MAR 01, 2016

TAX MAP PARCEL NUMBER	PROPERTY LOCATION & CLASS	ASSESSMENT	EXEMPTION CODE-----	COUNTY-----	TOWN-----	SCHOOL
CURRENT OWNERS NAME	SCHOOL DISTRICT	LAND	TAX DESCRIPTION	TAXABLE VALUE		
CURRENT OWNERS ADDRESS	PARCEL SIZE/GRID COORD	TOTAL	SPECIAL DISTRICTS	ACCOUNT NO.		

90.004-1-18.3	5279 SH 56			90.004-1-18.3	*****	
Vaccaro Anthony	210 1 Family Res		Basic Star 41854	0	0	25,650
Vaccaro Kristen M	Colton 1 402801	12,800	COUNTY TAXABLE VALUE	180,000		
PO Box 215	ACRES 5.90	180,000	TOWN TAXABLE VALUE	180,000		
Colton, NY 13625	EAST-0334964 NRTH-1668159		SCHOOL TAXABLE VALUE	154,350		
	DEED BOOK 1061 PG-910		FD032 Pierrepont Fire Prot	180,000 TO M		
	FULL MARKET VALUE	213,018	LT025 Hannawa Light	180,000 TO M		

90.004-1-18.11	6574 CR 24			90.004-1-18.11	*****	
Bradley Heather L	240 Rural res		Basic Star 41854	0	0	25,650
6574 County Route 24	Colton 1 402801	14,700	COUNTY TAXABLE VALUE	78,000		
Colton, NY 13625	Rural Res	78,000	TOWN TAXABLE VALUE	78,000		
	ACRES 14.10		SCHOOL TAXABLE VALUE	52,350		
	EAST-0334461 NRTH-1668656		FD032 Pierrepont Fire Prot	78,000 TO M		
	DEED BOOK 2005 PG-7289		LT025 Hannawa Light	78,000 TO M		
	FULL MARKET VALUE	92,308				

90.004-1-18.22	6563 CR 24			90.004-1-18.22	*****	
Miller Melinda	210 1 Family Res		Basic Star 41854	0	0	25,650
6563 County Route 24	Colton 1 402801	10,200	COUNTY TAXABLE VALUE	90,000		
Colton, NY 13625	FRNT 327.00 DPTH	90,000	TOWN TAXABLE VALUE	90,000		
	ACRES 6.00		SCHOOL TAXABLE VALUE	64,350		
	EAST-0333426 NRTH-1668915		FD032 Pierrepont Fire Prot	90,000 TO M		
	DEED BOOK 2007 PG-10787		LT025 Hannawa Light	90,000 TO M		
	FULL MARKET VALUE	106,509				

90.004-1-18.212	5355 SH 56			90.004-1-18.212	*****	
Dow Steven F	210 1 Family Res		Basic Star 41854	0	0	25,650
5355 State Highway 56	Colton 1 402801	8,500	COUNTY TAXABLE VALUE	44,000		
Potsdam, NY 13676	Cape Code 1 1/2 Sty	44,000	TOWN TAXABLE VALUE	44,000		
	FRNT 230.00 DPTH 265.00		SCHOOL TAXABLE VALUE	18,350		
	ACRES 1.40 BANK8888870		FD032 Pierrepont Fire Prot	44,000 TO M		
	EAST-0333809 NRTH-1670001		LT025 Hannawa Light	44,000 TO M		
	DEED BOOK 2007 PG-13194					
	FULL MARKET VALUE	52,071				

90.004-1-19	5337 SH 56			90.004-1-19	*****	
Gilbert Lyndon Ronald	210 1 Family Res		Basic Star 41854	0	0	25,650
PO Box 366	Colton 1 402801	7,200	COUNTY TAXABLE VALUE	81,000		
Potsdam, NY 13676	1 Fam Res 1.5 Ar	81,000	TOWN TAXABLE VALUE	81,000		
	FRNT 400.00 DPTH 160.00		SCHOOL TAXABLE VALUE	55,350		
	ACRES 1.40		FD032 Pierrepont Fire Prot	81,000 TO M		
	EAST-0334078 NRTH-1669811		LT025 Hannawa Light	81,000 TO M		
	DEED BOOK 1103 PG-175					
	FULL MARKET VALUE	95,858				

STATE OF NEW YORK
 COUNTY - St Lawrence
 TOWN - Pierrepont
 SWIS - 407000

2 0 1 6 T E N T A T I V E A S S E S S M E N T R O L L
 T A X A B L E SECTION OF THE ROLL - 1
 TAX MAP NUMBER SEQUENCE
 UNIFORM PERCENT OF VALUE IS 084.50

PAGE 121
 VALUATION DATE-JUL 01, 2015
 TAXABLE STATUS DATE-MAR 01, 2016

TAX MAP PARCEL NUMBER	PROPERTY LOCATION & CLASS	ASSESSMENT	EXEMPTION CODE	COUNTY	TOWN	SCHOOL
CURRENT OWNERS NAME	SCHOOL DISTRICT	LAND	TAX DESCRIPTION	TAXABLE VALUE		
CURRENT OWNERS ADDRESS	PARCEL SIZE/GRID COORD	TOTAL	SPECIAL DISTRICTS	ACCOUNT NO.		

90.004-1-20	6597 CR 24			90.004-1-20		*****
Ford William	210 1 Family Res		COUNTY TAXABLE VALUE	140,000		1- 22-11
Ford Lorraine	Colton 1 402801	9,200	TOWN TAXABLE VALUE	140,000		
PO Box 1	3.70	140,000	SCHOOL TAXABLE VALUE	140,000		
Colton, NY 13625-0001	FRNT 650.00 DPTH 250.00		FD032 Pierrepont Fire Prot	140,000	TO M	
	ACRES 3.20		LT025 Hannawa Light	140,000	TO M	
	EAST-0334163 NRTH-1669428					
	DEED BOOK 1060 PG-29					
	FULL MARKET VALUE	165,680				

90.004-1-21	5313 SH 56			90.004-1-21		*****
Brown's Bridge Enterprises, Inc	464 Office bldg.		COUNTY TAXABLE VALUE	106,000		1- 22- 2
5153 State Highway 56	Colton 1 402801	9,400	TOWN TAXABLE VALUE	106,000		
Colton, NY 13625	Comm-1 Story Structure	106,000	SCHOOL TAXABLE VALUE	106,000		
	2 Bays To Existing Barns-		FD032 Pierrepont Fire Prot	106,000	TO M	
	Pole Barn		LT025 Hannawa Light	106,000	TO M	
	FRNT 824.00 DPTH					
	ACRES 4.30					
	EAST-0334599 NRTH-1669077					
	DEED BOOK 2015 PG-5326					
	FULL MARKET VALUE	125,444				

90.004-1-22.1	6600 CR 24			90.004-1-22.1		*****
Bartlett Victoria L	314 Rural vac<10		COUNTY TAXABLE VALUE	8,600		1- 36-14
PO Box 239	Colton 1 402801	8,600	TOWN TAXABLE VALUE	8,600		
Colton, NY 13625-0239	1 1/2 Dormers & Enclosed	8,600	SCHOOL TAXABLE VALUE	8,600		
	Porch Also 1088/712		FD032 Pierrepont Fire Prot	8,600	TO M	
	130x83x190x80x265		LT025 Hannawa Light	8,600	TO M	
	FRNT 130.00 DPTH 201.00					
	EAST-0334329 NRTH-1669191					
	DEED BOOK 2013 PG-9716					
	FULL MARKET VALUE	10,178				

90.004-1-23	6594 CR 24			90.004-1-23		*****
Monaghan Stephanie S	210 1 Family Res		Basic Star 41854	0	0	25,650
6594 County Route 24	Colton 1 402801	8,300	COUNTY TAXABLE VALUE	115,000		
Colton, NY 13625	1.8 Ar Res & Garage-300	115,000	TOWN TAXABLE VALUE	115,000		
	ACRES 1.50 BANK8888830		SCHOOL TAXABLE VALUE	89,350		
	EAST-0334222 NRTH-1669030		FD032 Pierrepont Fire Prot	115,000	TO M	
	DEED BOOK 2002 PG-1495		LT025 Hannawa Light	115,000	TO M	
	FULL MARKET VALUE	136,095				

STATE OF NEW YORK
COUNTY - St Lawrence
TOWN - Pierrepont
SWIS - 407000

2 0 1 6 T E N T A T I V E A S S E S S M E N T R O L L
T A X A B L E SECTION OF THE ROLL - 1
TAX MAP NUMBER SEQUENCE
UNIFORM PERCENT OF VALUE IS 084.50

PAGE 122
VALUATION DATE-JUL 01, 2015
TAXABLE STATUS DATE-MAR 01, 2016

TAX MAP PARCEL NUMBER	PROPERTY LOCATION & CLASS	ASSESSMENT	EXEMPTION CODE	COUNTY	TOWN	SCHOOL
CURRENT OWNERS NAME	SCHOOL DISTRICT	LAND	TAX DESCRIPTION	TAXABLE VALUE		
CURRENT OWNERS ADDRESS	PARCEL SIZE/GRID COORD	TOTAL	SPECIAL DISTRICTS	ACCOUNT NO.		
***** 90.004-1-24 *****						
90.004-1-24	SH 56					1- 28-12.12
Collins Geraldine D	314 Rural vac<10		COUNTY TAXABLE VALUE	12,100		
PO Box 35	Colton 1 402801	12,100	TOWN TAXABLE VALUE	12,100		
Colton, NY 13625-0035	Also 1067/853 & 1088/677	12,100	SCHOOL TAXABLE VALUE	12,100		
	& 1999/137 & 1999/8143		FD032 Pierrepont Fire Prot	12,100	TO M	
	ACRES 8.90		LT025 Hannawa Light	12,100	TO M	
	EAST-0335848 NRTH-1666520					
	DEED BOOK 2014 PG-16821					
	FULL MARKET VALUE	14,320				
***** 90.004-1-25 *****						
90.004-1-25	5187 SH 56		Enhanced S 41834	0	0	55,830
Collins Geraldine D	210 1 Family Res	8,200	COUNTY TAXABLE VALUE	260,000		
PO Box 35	Colton 1 402801	260,000	TOWN TAXABLE VALUE	260,000		
Colton, NY 13625-0035	See 1067/853 & 1088/677		SCHOOL TAXABLE VALUE	204,170		
	& 1999/8143		FD032 Pierrepont Fire Prot	260,000	TO M	
	FRNT 200.00 DPTH 275.00		LT025 Hannawa Light	260,000	TO M	
	EAST-0335950 NRTH-1666862					
	DEED BOOK 2014 PG-16821					
	FULL MARKET VALUE	307,692				
***** 90.004-1-26.1 *****						
90.004-1-26.1	86 Tucker Rd		COUNTY TAXABLE VALUE	25,100		1- 1- 5.2
Robar Joseph P	270 Mfg housing	9,500	TOWN TAXABLE VALUE	25,100		
86 Tucker Rd	Colton 1 402801	25,100	SCHOOL TAXABLE VALUE	25,100		
Colton, NY 13625	3.83 Ar		FD032 Pierrepont Fire Prot	25,100	TO M	
	594x300x522x300					
	FRNT 594.00 DPTH 300.00					
	ACRES 3.83					
	EAST-0335906 NRTH-1664985					
	DEED BOOK 2014 PG-17584					
	FULL MARKET VALUE	29,704				
***** 90.004-1-27 *****						
90.004-1-27	141 Tucker Rd		Basic Star 41854	0	0	25,650
Ward Danny	210 1 Family Res	8,100	COUNTY TAXABLE VALUE	62,000		
Ward Christine	Colton 1 402801	62,000	TOWN TAXABLE VALUE	62,000		
141 Tucker Rd	Res & 2 Car Att Gar		SCHOOL TAXABLE VALUE	36,350		
Colton, NY 13625	ACRES 1.00		FD032 Pierrepont Fire Prot	62,000	TO M	
	EAST-0334485 NRTH-1665673					
	DEED BOOK 948 PG-01018					
	FULL MARKET VALUE	73,373				
***** 90.004-1-28.1 *****						
90.004-1-28.1	214 Sturtevant Rd		Basic Star 41854	0	0	25,650
Coleman Richard A	210 1 Family Res	8,600	COUNTY TAXABLE VALUE	71,000		
Coleman Tammy L	Colton 1 402801	71,000	TOWN TAXABLE VALUE	71,000		
214 Sturtevant Rd	Also 1063/659		SCHOOL TAXABLE VALUE	45,350		
Colton, NY 13625	FRNT 250.00 DPTH 350.00		FD032 Pierrepont Fire Prot	71,000	TO M	
	ACRES 2.00					
	EAST-0334044 NRTH-1664936					
	DEED BOOK 1003 PG-00938					
	FULL MARKET VALUE	84,024				

STATE OF NEW YORK
 COUNTY - St Lawrence
 TOWN - Pierrepont
 SWIS - 407000

2 0 1 6 T E N T A T I V E A S S E S S M E N T R O L L
 T A X A B L E SECTION OF THE ROLL - 1
 TAX MAP NUMBER SEQUENCE
 UNIFORM PERCENT OF VALUE IS 084.50

PAGE 123
 VALUATION DATE-JUL 01, 2015
 TAXABLE STATUS DATE-MAR 01, 2016

TAX MAP PARCEL NUMBER	PROPERTY LOCATION & CLASS	ASSESSMENT	EXEMPTION CODE-----	COUNTY-----	TOWN-----	SCHOOL
CURRENT OWNERS NAME	SCHOOL DISTRICT	LAND	TAX DESCRIPTION	TAXABLE VALUE		ACCOUNT NO.
CURRENT OWNERS ADDRESS	PARCEL SIZE/GRID COORD	TOTAL	SPECIAL DISTRICTS			

90.004-1-29.1	211 Sturtevant Rd			90.004-1-29.1		*****
Murray Corey R	240 Rural res		COUNTY TAXABLE VALUE	87,000		1- 15- 3.1
211 Sturtevant Rd	Colton 1 402801	38,000	TOWN TAXABLE VALUE	87,000		
Colton, NY 13625	ACRES 60.80	87,000	SCHOOL TAXABLE VALUE	87,000		
	EAST-033166 NRTH-1664759		FD032 Pierrepont Fire Prot	87,000 TO M		
	DEED BOOK 2015 PG-14103					
	FULL MARKET VALUE	102,959				

90.004-1-29.22	202 Sturtevant Rd			90.004-1-29.22		*****
Baker Patrick M	270 Mfg housing		Basic Star 41854	0	0	25,650
Baker Rebecca	Colton 1 402801	8,600	COUNTY TAXABLE VALUE	75,000		
PO Box 245	Double Wide & 2 Car Det	75,000	TOWN TAXABLE VALUE	75,000		
Colton, NY 13625	Gar & 16X20 Storage Barn		SCHOOL TAXABLE VALUE	49,350		
	FRNT 250.00 DPTH 350.00		FD032 Pierrepont Fire Prot	75,000 TO M		
	ACRES 2.00					
	EAST-0334082 NRTH-1664687					
	DEED BOOK 1049 PG-227					
	FULL MARKET VALUE	88,757				

90.004-1-29.212	Sturtevant Rd			90.004-1-29.212		*****
Baker Patrick	311 Res vac land		COUNTY TAXABLE VALUE	5,000		
Baker Rebecca	Colton 1 402801	5,000	TOWN TAXABLE VALUE	5,000		
PO Box 245	FRNT 250.00 DPTH 350.00	5,000	SCHOOL TAXABLE VALUE	5,000		
Colton, NY 13625	ACRES 2.00		FD032 Pierrepont Fire Prot	5,000 TO M		
	EAST-0334122 NRTH-1664435					
	DEED BOOK 2004 PG-18236					
	FULL MARKET VALUE	5,917				

90.004-1-29.213	176 Sturtevant Rd			90.004-1-29.213		*****
Scovil Floyd L	270 Mfg housing		VET COM CT 41131	13,750	13,750	0
Scovil Susette	Colton 1 402801	10,000	VET DIS CT 41141	11,000	11,000	0
176 Sturtevant Rd	Double Wide	55,000	Basic Star 41854	0	0	25,650
Colton, NY 13625	FRNT 502.00 DPTH		COUNTY TAXABLE VALUE	30,250		
	ACRES 4.80		TOWN TAXABLE VALUE	30,250		
	EAST-0334193 NRTH-1664073		SCHOOL TAXABLE VALUE	29,350		
	DEED BOOK 1059 PG-730		FD032 Pierrepont Fire Prot	55,000 TO M		
	FULL MARKET VALUE	65,089				

90.004-1-30.2	Off Tucker Rd			90.004-1-30.2		*****
Murray Corey R	322 Rural vac>10		COUNTY TAXABLE VALUE	9,000		1- 49-10.2
211 Sturtevant Rd	Colton 1 402801	9,000	TOWN TAXABLE VALUE	9,000		
Colton, NY 13625	Primarily Forest	9,000	SCHOOL TAXABLE VALUE	9,000		
	ACRES 26.50		FD032 Pierrepont Fire Prot	9,000 TO M		
	EAST-0332472 NRTH-1665652					
	DEED BOOK 2015 PG-14103					
	FULL MARKET VALUE	10,651				

STATE OF NEW YORK
 COUNTY - St Lawrence
 TOWN - Pierrepont
 SWIS - 407000

2 0 1 6 T E N T A T I V E A S S E S S M E N T R O L L
 T A X A B L E SECTION OF THE ROLL - 1
 TAX MAP NUMBER SEQUENCE
 UNIFORM PERCENT OF VALUE IS 084.50

PAGE 124
 VALUATION DATE-JUL 01, 2015
 TAXABLE STATUS DATE-MAR 01, 2016

TAX MAP PARCEL NUMBER	PROPERTY LOCATION & CLASS	ASSESSMENT	EXEMPTION CODE-----	COUNTY-----	TOWN-----	SCHOOL
CURRENT OWNERS NAME	SCHOOL DISTRICT	LAND	TAX DESCRIPTION	TAXABLE VALUE		
CURRENT OWNERS ADDRESS	PARCEL SIZE/GRID COORD	TOTAL	SPECIAL DISTRICTS	ACCOUNT NO.		
***** 90.004-1-30.3 *****						
90.004-1-30.3	CR 24 322 Rural vac>10		COUNTY TAXABLE VALUE	8,100		1- 49-10.3
Burt Thomas	Colton 1 402801	8,100	TOWN TAXABLE VALUE	8,100		
Burt Donna	Also 1097/1025	8,100	SCHOOL TAXABLE VALUE	8,100		
208 Cowan Rd	Primarily Forest		FD032 Pierrepont Fire Prot	8,100	TO M	
Canton, NY 13617-3913	ACRES 19.10 EAST-0331800 NRTH-1666139 DEED BOOK 960 PG-01114 FULL MARKET VALUE 9,586					
***** 90.004-1-30.12 *****						
90.004-1-30.12	247 Sturtevant Rd 210 1 Family Res		Basic Star 41854	0	0	1-49-10.12
Swalnick Gerald W	Colton 1 402801	10,100	COUNTY TAXABLE VALUE	156,000		25,650
Swalnick Celeste P	Also 1004/408	156,000	TOWN TAXABLE VALUE	156,000		
247 Sturtevant Rd	Res & Garage 36X26		SCHOOL TAXABLE VALUE	130,350		
Colton, NY 13625	FRNT 495.00 DPTH ACRES 5.80 BANK8888830 EAST-0333968 NRTH-1665845 DEED BOOK 1012 PG-00355 FULL MARKET VALUE 184,615		FD032 Pierrepont Fire Prot	156,000	TO M	
***** 90.004-1-30.112 *****						
90.004-1-30.112	136 Tucker Rd 210 1 Family Res		VET WAR CT 41121	10,260	10,260	0
Thomas Kevin W	Colton 1 402801	9,100	Basic Star 41854	0	0	25,650
Thomas Nancy J	Res & 2 Stall Gar &	100,000	COUNTY TAXABLE VALUE	89,740		
136 Tucker Rd	Home Addition		TOWN TAXABLE VALUE	89,740		
Colton, NY 13625	FRNT 340.00 DPTH 373.00 ACRES 2.90 BANK8888830 EAST-0334791 NRTH-1665781 DEED BOOK 1049 PG-00637 FULL MARKET VALUE 118,343		SCHOOL TAXABLE VALUE	74,350		
			FD032 Pierrepont Fire Prot	100,000	TO M	
***** 90.004-1-30.412 *****						
90.004-1-30.412	5243 SH 56 210 1 Family Res		VET WAR CT 41121	10,260	10,260	0
Wilson Dannie	Colton 1 402801	11,100	Basic Star 41854	0	0	25,650
5243 State Highway 56	1 1/2 Story Log 1500 Sq'	133,500	COUNTY TAXABLE VALUE	123,240		
Colton, NY 13625	ACRES 6.80 EAST-0335151 NRTH-1667782 DEED BOOK 2015 PG-2730 FULL MARKET VALUE 157,988		TOWN TAXABLE VALUE	123,240		
			SCHOOL TAXABLE VALUE	107,850		
			FD032 Pierrepont Fire Prot	133,500	TO M	
***** 90.004-1-30.421 *****						
90.004-1-30.421	120 Tucker Rd 270 Mfg housing		COUNTY TAXABLE VALUE	35,000		
Christy Jessica L	Colton 1 402801	9,600	TOWN TAXABLE VALUE	35,000		
1052 Plumbrook Rd	Mobile Home 14X70	35,000	SCHOOL TAXABLE VALUE	35,000		
Norfolk, NY 13667	FRNT 457.00 DPTH ACRES 4.50 BANK8888830 EAST-0335139 NRTH-1665547 DEED BOOK 2011 PG-7847 FULL MARKET VALUE 41,420		FD032 Pierrepont Fire Prot	35,000	TO M	



STATE OF NEW YORK
COUNTY - St Lawrence
TOWN - Pierrepont
SWIS - 407000

2 0 1 6 T E N T A T I V E A S S E S S M E N T R O L L
T A X A B L E SECTION OF THE ROLL - 1
TAX MAP NUMBER SEQUENCE
UNIFORM PERCENT OF VALUE IS 084.50

PAGE 125
VALUATION DATE-JUL 01, 2015
TAXABLE STATUS DATE-MAR 01, 2016

TAX MAP PARCEL NUMBER	PROPERTY LOCATION & CLASS	ASSESSMENT	EXEMPTION CODE-----	COUNTY-----	TOWN-----	SCHOOL
CURRENT OWNERS NAME	SCHOOL DISTRICT	LAND	TAX DESCRIPTION	TAXABLE VALUE		
CURRENT OWNERS ADDRESS	PARCEL SIZE/GRID COORD	TOTAL	SPECIAL DISTRICTS			ACCOUNT NO.

90.004-1-30.422	144 Tucker Rd			90.004-1-30.422		*****
Yurack Joseph W	240 Rural res		Enhanced S 41834	0	0	55,830
144 Tucker Rd	Colton 1 402801	13,000	COUNTY TAXABLE VALUE	109,000		
Colton, NY 13625	FRNT 503.00 DPTH	109,000	TOWN TAXABLE VALUE	109,000		
	ACRES 10.70		SCHOOL TAXABLE VALUE	53,170		
	EAST-0335244 NRTH-1666062		FD032 Pierrepont Fire Prot	109,000 TO M		
	DEED BOOK 2004 PG-6822					
	FULL MARKET VALUE	128,994				

90.004-1-31	187 Tucker Rd			90.004-1-31		*****
Rutledge James R Jr.	210 1 Family Res		COUNTY TAXABLE VALUE	12,400		1- 68- 2
Rutledge Nicole	Colton 1 402801	8,100	TOWN TAXABLE VALUE	12,400		
187 Tucker Rd	ACRES 1.00	12,400	SCHOOL TAXABLE VALUE	12,400		
Colton, NY 13625	EAST-0333675 NRTH-1666302		FD032 Pierrepont Fire Prot	12,400 TO M		
	DEED BOOK 2015 PG-10841					
	FULL MARKET VALUE	14,675				

90.004-1-32	206 Tucker Rd			90.004-1-32		*****
Summers Penny	210 1 Family Res		Basic Star 41854	0	0	25,650
206 Tucker Rd	Colton 1 402801	7,800	COUNTY TAXABLE VALUE	120,000		
Colton, NY 13625	FRNT 201.00 DPTH 189.00	120,000	TOWN TAXABLE VALUE	120,000		
	ACRES 0.88 BANK8888869		SCHOOL TAXABLE VALUE	94,350		
	EAST-0333530 NRTH-1666819		FD032 Pierrepont Fire Prot	120,000 TO M		
	DEED BOOK 2003 PG-19232		LT025 Hannawa Light	120,000 TO M		
	FULL MARKET VALUE	142,012				

90.004-1-33	Tucker Rd			90.004-1-33		*****
Summers Penny	311 Res vac land		COUNTY TAXABLE VALUE	6,400		1- 29- 9
206 Tucker Rd	Colton 1 402801	6,400	TOWN TAXABLE VALUE	6,400		
Colton, NY 13625	ACRES 3.60 BANK8888869	6,400	SCHOOL TAXABLE VALUE	6,400		
	EAST-0333589 NRTH-1667033		FD032 Pierrepont Fire Prot	6,400 TO M		
	DEED BOOK 2003 PG-19232		LT025 Hannawa Light	6,400 TO M		
	FULL MARKET VALUE	7,574				

90.004-1-34.1	Tucker Rd			90.004-1-34.1		*****
Stowe Reginald	322 Rural vac>10		COUNTY TAXABLE VALUE	22,200		1- 64- 1.1
Stowe Sirona	Colton 1 402801	22,200	TOWN TAXABLE VALUE	22,200		
% Vicky Williams	FRNT 498.00 DPTH	22,200	SCHOOL TAXABLE VALUE	22,200		
3 Pine St	ACRES 34.50		FD032 Pierrepont Fire Prot	22,200 TO M		
Norwood, NY 13668	EAST-0333869 NRTH-1667667		LT025 Hannawa Light	22,200 TO M		
	DEED BOOK 00974 PG-00632					
	FULL MARKET VALUE	26,272				

STATE OF NEW YORK
COUNTY - St Lawrence
TOWN - Pierrepont
SWIS - 407000

2 0 1 6 T E N T A T I V E A S S E S S M E N T R O L L
T A X A B L E SECTION OF THE ROLL - 1
TAX MAP NUMBER SEQUENCE
UNIFORM PERCENT OF VALUE IS 084.50

PAGE 126
VALUATION DATE-JUL 01, 2015
TAXABLE STATUS DATE-MAR 01, 2016

TAX MAP PARCEL NUMBER	PROPERTY LOCATION & CLASS	ASSESSMENT	EXEMPTION CODE	COUNTY	TOWN	SCHOOL
CURRENT OWNERS NAME	SCHOOL DISTRICT	LAND	TAX DESCRIPTION	TAXABLE VALUE		ACCOUNT NO.
CURRENT OWNERS ADDRESS	PARCEL SIZE/GRID COORD	TOTAL	SPECIAL DISTRICTS			
***** 90.004-1-34.2 *****						
6548 CR 24						1- 64- 1.4
90.004-1-34.2	314 Rural vac<10		COUNTY TAXABLE VALUE	9,600		
Stowe Stephen	Colton 1 402801	9,600	TOWN TAXABLE VALUE	9,600		
Stowe Wendy	Residence	9,600	SCHOOL TAXABLE VALUE	9,600		
PO Box 385	ACRES 3.90		FD032 Pierrepont Fire Prot	9,600	TO M	
Colton, NY 13625-0385	EAST-0333557 NRTH-1668113		LT025 Hannawa Light	9,600	TO M	
	DEED BOOK 00976 PG-00684					
	FULL MARKET VALUE	11,361				
***** 90.004-1-35 *****						
6568 CR 24						1- 64- 1.3
90.004-1-35	270 Mfg housing		VET WAR CT 41121	6,975	6,975	0
McNamara Michael B	Colton 1 402801	8,600	Enhanced S 41834	0	0	46,500
6568 County Route 24	Doublewide	46,500	COUNTY TAXABLE VALUE	39,525		
Colton, NY 13625	FRNT 307.00 DPTH 298.00		TOWN TAXABLE VALUE	39,525		
	ACRES 2.00		SCHOOL TAXABLE VALUE	0		
	EAST-0333830 NRTH-1668475		FD032 Pierrepont Fire Prot	46,500	TO M	
	DEED BOOK 1999 PG-13610		LT025 Hannawa Light	46,500	TO M	
	FULL MARKET VALUE	55,030				
***** 90.004-1-36 *****						
6532 CR 24						1- 64- 1.2
90.004-1-36	210 1 Family Res		Basic Star 41854	0	0	25,650
Gray Kevin Patrick	Colton 1 402801	8,700	COUNTY TAXABLE VALUE	168,000		
Wright Leslie Ann	Cambridge Survey 10/30/86	168,000	TOWN TAXABLE VALUE	168,000		
PO Box 462	2.23A (Survey)		SCHOOL TAXABLE VALUE	142,350		
Colton, NY 13625	FRNT 260.00 DPTH 324.00		FD032 Pierrepont Fire Prot	168,000	TO M	
	ACRES 2.20 BANK8888111		LT025 Hannawa Light	168,000	TO M	
	EAST-0333221 NRTH-1667771					
	DEED BOOK 2007 PG-21611					
	FULL MARKET VALUE	198,817				
***** 90.004-1-37 *****						
6520 CR 24						1- 74- 7
90.004-1-37	210 1 Family Res		Enhanced S 41834	0	0	55,830
Wilmart Neil	Colton 1 402801	8,200	COUNTY TAXABLE VALUE	95,500		
Wilmart Linda	Cambridge Survey 9/24/68	95,500	TOWN TAXABLE VALUE	95,500		
6520 County Route 24	1.17A(Survey)		SCHOOL TAXABLE VALUE	39,670		
Colton, NY 13625	FRNT 171.00 DPTH		FD032 Pierrepont Fire Prot	95,500	TO M	
	ACRES 1.10		LT025 Hannawa Light	95,500	TO M	
	EAST-0333025 NRTH-1667645					
	DEED BOOK 812 PG-00402					
	FULL MARKET VALUE	113,018				

STATE OF NEW YORK
COUNTY - St Lawrence
TOWN - Pierrepont
SWIS - 407000

2 0 1 6 T E N T A T I V E A S S E S S M E N T R O L L
T A X A B L E SECTION OF THE ROLL - 1
TAX MAP NUMBER SEQUENCE
UNIFORM PERCENT OF VALUE IS 084.50

PAGE 127
VALUATION DATE-JUL 01, 2015
TAXABLE STATUS DATE-MAR 01, 2016

TAX MAP PARCEL NUMBER	PROPERTY LOCATION & CLASS	ASSESSMENT	EXEMPTION CODE	COUNTY	TOWN	SCHOOL
CURRENT OWNERS NAME	SCHOOL DISTRICT	LAND	TAX DESCRIPTION	TAXABLE VALUE		
CURRENT OWNERS ADDRESS	PARCEL SIZE/GRID COORD	TOTAL	SPECIAL DISTRICTS			ACCOUNT NO.

90.004-1-39.1	240,244 Tucker Rd			90.004-1-39.1		*****
Murray Jamie L	280 Res Multiple		Basic Star 41854	0	0	1- 55- 2
240 Tucker Rd	Colton 1 402801	5,200	COUNTY TAXABLE VALUE	105,000		25,650
Colton, NY 13625	Cambridge Survey 67/69	105,000	TOWN TAXABLE VALUE	105,000		
	1.10 & 1.21A(S)		SCHOOL TAXABLE VALUE	79,350		
	FRNT 276.00 DPTH		FD032 Pierrepont Fire Prot	105,000 TO M		
	ACRES 1.30		LT025 Hannawa Light	105,000 TO M		
	EAST-0332890 NRTH-1667496					
	DEED BOOK 2013 PG-18555					
	FULL MARKET VALUE	124,260				

90.004-1-40	6488 CR 24			90.004-1-40		*****
Murray Corey R	105 Vac farmland		COUNTY TAXABLE VALUE	17,700		1- 42-13
211 Sturtevant Rd	Colton 1 402801	17,700	TOWN TAXABLE VALUE	17,700		
Colton, NY 13625	23 Ar Agri-Livestock	17,700	SCHOOL TAXABLE VALUE	17,700		
	ACRES 23.60		FD032 Pierrepont Fire Prot	17,700 TO M		
	EAST-0332669 NRTH-1666775		LT025 Hannawa Light	17,700 TO M		
	DEED BOOK 2013 PG-18340					
	FULL MARKET VALUE	20,947				

90.004-1-41	6533 CR 24			90.004-1-41		*****
Caster Clayton	210 1 Family Res		Enhanced S 41834	0	0	1- 12- 7
Caster Melita	Colton 1 402801	5,900	COUNTY TAXABLE VALUE	52,000		52,000
6533 County Route 24	FRNT 230.00 DPTH 90.00	52,000	TOWN TAXABLE VALUE	52,000		
Colton, NY 13625	ACRES 0.48		SCHOOL TAXABLE VALUE	0		
	EAST-0333120 NRTH-1668046		FD032 Pierrepont Fire Prot	52,000 TO M		
	DEED BOOK 898 PG-00393		LT025 Hannawa Light	52,000 TO M		
	FULL MARKET VALUE	61,538				

90.004-1-42.2	6553 CR 24			90.004-1-42.2		*****
LaVigne Cynthia J	210 1 Family Res		Basic Star 41854	0	0	1- 69-10.2
Toms Courtnie D	Colton 1 402801	8,500	COUNTY TAXABLE VALUE	73,000		25,650
6553 County Route 24	Doublewide W/stall Gar	73,000	TOWN TAXABLE VALUE	73,000		
Colton, NY 13625	342x256x342x255		SCHOOL TAXABLE VALUE	47,350		
	FRNT 342.00 DPTH 256.00		FD032 Pierrepont Fire Prot	73,000 TO M		
	ACRES 1.80 BANK8888830		LT025 Hannawa Light	73,000 TO M		
	EAST-0333439 NRTH-1668453					
	DEED BOOK 2006 PG-15082					
	FULL MARKET VALUE	86,391				

90.004-1-42.11	6545 CR 24			90.004-1-42.11		*****
Caster Clayton	240 Rural res		COUNTY TAXABLE VALUE	103,000		1- 69-10
Caster Melita	Colton 1 402801	67,200	TOWN TAXABLE VALUE	103,000		
6533 County Route 24	Also 1103/156	103,000	SCHOOL TAXABLE VALUE	103,000		
Colton, NY 13625	Rural Res		FD032 Pierrepont Fire Prot	103,000 TO M		
	ACRES 140.10		LT025 Hannawa Light	103,000 TO M		
	EAST-0332566 NRTH-1668730					
	DEED BOOK 00965 PG-00393					
	FULL MARKET VALUE	121,893				

STATE OF NEW YORK
 COUNTY - St Lawrence
 TOWN - Pierrepont
 SWIS - 407000

2 0 1 6 T E N T A T I V E A S S E S S M E N T R O L L
 T A X A B L E SECTION OF THE ROLL - 1
 TAX MAP NUMBER SEQUENCE
 UNIFORM PERCENT OF VALUE IS 084.50

PAGE 128
 VALUATION DATE-JUL 01, 2015
 TAXABLE STATUS DATE-MAR 01, 2016

TAX MAP PARCEL NUMBER	PROPERTY LOCATION & CLASS	ASSESSMENT	EXEMPTION CODE	COUNTY	TOWN	SCHOOL
CURRENT OWNERS NAME	SCHOOL DISTRICT	LAND	TAX DESCRIPTION	TAXABLE VALUE		
CURRENT OWNERS ADDRESS	PARCEL SIZE/GRID COORD	TOTAL	SPECIAL DISTRICTS	ACCOUNT NO.		
***** 90.004-1-42.12 *****						
6521 CR 24	270 Mfg housing		Basic Star 41854	0	0	25,650
90.004-1-42.12	Colton 1 402801	8,500	COUNTY TAXABLE VALUE	80,000		
Caster Victor	Also See 1103/361	80,000	TOWN TAXABLE VALUE	80,000		
Caster Pamela	ACRES 1.80		SCHOOL TAXABLE VALUE	54,350		
6521 County Route 24	EAST-0332854 NRTH-1667877		FD032 Pierrepont Fire Prot	80,000	TO M	
Colton, NY 13625	DEED BOOK 1103 PG-358		LT025 Hannawa Light	80,000	TO M	
	FULL MARKET VALUE	94,675				
***** 90.004-1-43 *****						
6489 CR 24	270 Mfg housing		COUNTY TAXABLE VALUE	40,000		1- 15-13.2
90.004-1-43	Colton 1 402801	7,000	TOWN TAXABLE VALUE	40,000		
Baker Leslie G	Trlr & Lot & 2 Car Garage	40,000	SCHOOL TAXABLE VALUE	40,000		
18 McKabe Rd	FRNT 140.00 DPTH 250.00		FD032 Pierrepont Fire Prot	40,000	TO M	
Colton, NY 13625	EAST-0332250 NRTH-1667318		LT025 Hannawa Light	40,000	TO M	
	DEED BOOK 2013 PG-16292					
	FULL MARKET VALUE	47,337				
***** 90.004-1-44.1 *****						
6479 CR 24	210 1 Family Res		Vet Pro Ra 41112	96,900	0	0
90.004-1-44.1	Colton 1 402801	50,900	Vet Chg of 41003	0	96,900	0
Colt John	See 2006/22589 easement	96,900	Enhanced S 41834	0	0	55,830
Colt Marsha	Parcels combined 11/2011		COUNTY TAXABLE VALUE	0		
6479 County Route 24	FRNT 2198.00 DPTH		TOWN TAXABLE VALUE	0		
Colton, NY 13625	ACRES 102.50		SCHOOL TAXABLE VALUE	41,070		
	EAST-0330273 NRTH-1667147		FD032 Pierrepont Fire Prot	96,900	TO M	
	DEED BOOK 909 PG-00863		LT025 Hannawa Light	96,900	TO M	
	FULL MARKET VALUE	114,675				
***** 90.004-1-45 *****						
6439 CR 24	210 1 Family Res		Basic Star 41854	0	0	25,650
90.004-1-45	Colton 1 402801	16,100	COUNTY TAXABLE VALUE	155,000		
Wolf Diane L	17.20 Ar Res	155,000	TOWN TAXABLE VALUE	155,000		
6439 County Route 24	FRNT 550.00 DPTH		SCHOOL TAXABLE VALUE	129,350		
Colton, NY 13625	ACRES 17.02 BANK8888830		FD032 Pierrepont Fire Prot	155,000	TO M	
	EAST-0331054 NRTH-1666830					
	DEED BOOK 2005 PG-21091					
	FULL MARKET VALUE	183,432				
***** 90.004-1-48.1 *****						
6320 CR 24	210 1 Family Res		Basic Star 41854	0	0	25,650
90.004-1-48.1	Colton 1 402801	8,600	COUNTY TAXABLE VALUE	100,000		
Churco John H	FRNT 419.00 DPTH	100,000	TOWN TAXABLE VALUE	100,000		
Churco Bonnie S	ACRES 2.10		SCHOOL TAXABLE VALUE	74,350		
6320 County Route 24	EAST-0329883 NRTH-1664410		FD032 Pierrepont Fire Prot	100,000	TO M	
Colton, NY 13625	DEED BOOK 2011 PG-4509					
	FULL MARKET VALUE	118,343				

STATE OF NEW YORK
 COUNTY - St Lawrence
 TOWN - Pierrepont
 SWIS - 407000

2 0 1 6 T E N T A T I V E A S S E S S M E N T R O L L
 T A X A B L E SECTION OF THE ROLL - 1
 TAX MAP NUMBER SEQUENCE
 UNIFORM PERCENT OF VALUE IS 084.50

PAGE 129
 VALUATION DATE-JUL 01, 2015
 TAXABLE STATUS DATE-MAR 01, 2016

TAX MAP PARCEL NUMBER	PROPERTY LOCATION & CLASS	ASSESSMENT	EXEMPTION CODE-----	COUNTY-----	TOWN-----	SCHOOL
CURRENT OWNERS NAME	SCHOOL DISTRICT	LAND	TAX DESCRIPTION	TAXABLE VALUE		
CURRENT OWNERS ADDRESS	PARCEL SIZE/GRID COORD	TOTAL	SPECIAL DISTRICTS			ACCOUNT NO.

90.004-1-48.2	6400 CR 24 240 Rural res		Basic Star 41854	0	0	25,650
Zehr Kenton	Colton 1 402801	50,000	COUNTY TAXABLE VALUE	201,000		
Zehr Heather	ACRES 99.60	201,000	TOWN TAXABLE VALUE	201,000		
6400 County Route 24	EAST-0331150 NRTH-1664549		SCHOOL TAXABLE VALUE	175,350		
Colton, NY 13625	DEED BOOK 2002 PG-3560		FD032 Pierrepont Fire Prot	201,000 TO M		
	FULL MARKET VALUE	237,870				

90.004-1-50	6347 CR 24 312 Vac w/imprv		COUNTY TAXABLE VALUE	46,000		1- 51-12
Hoskins Dale	Colton 1 402801	33,900	TOWN TAXABLE VALUE	46,000		
Konieczkowski David	50 Ar	46,000	SCHOOL TAXABLE VALUE	46,000		
3994 Riveredge Rd	ACRES 52.50		FD032 Pierrepont Fire Prot	46,000 TO M		
Cleveland, OH 44111	EAST-0329331 NRTH-1665385					
	DEED BOOK 918 PG-584					
	FULL MARKET VALUE	54,438				

90.004-1-51	Off CR 24 910 Priv forest		COUNTY TAXABLE VALUE	9,100		1- 51-11
Hoskins Dale	Colton 1 402801	9,100	TOWN TAXABLE VALUE	9,100		
Konieczkowski David	22ar Pri Forest	9,100	SCHOOL TAXABLE VALUE	9,100		
3994 Riveredge Rd	ACRES 21.50		FD032 Pierrepont Fire Prot	9,100 TO M		
Cleveland, OH 44111	EAST-0327610 NRTH-1665012					
	DEED BOOK 00963 PG-01115					
	FULL MARKET VALUE	10,769				

90.004-1-52	Off CR 24 910 Priv forest		COUNTY TAXABLE VALUE	9,300		1- 51-10
Hoskins Dale	Colton 1 402801	9,300	TOWN TAXABLE VALUE	9,300		
Konieczkowski David	22ar Pri Forest	9,300	SCHOOL TAXABLE VALUE	9,300		
3994 Riveredge Rd	ACRES 21.80		FD032 Pierrepont Fire Prot	9,300 TO M		
Cleveland, OH 44111	EAST-0327540 NRTH-1665698					
	DEED BOOK 00963 PG-01115					
	FULL MARKET VALUE	11,006				

90.004-1-53	Off CR 24 910 Priv forest		COUNTY TAXABLE VALUE	10,200		1- 51- 5
Huntley Ann (LU)	Colton 1 402801	10,200	TOWN TAXABLE VALUE	10,200		
% Daniel Huntley	Sold To Huntley, Daniel &	10,200	SCHOOL TAXABLE VALUE	10,200		
297 Post Rd	Christine.		FD032 Pierrepont Fire Prot	10,200 TO M		
Canton, NY 13617	24 Ar Pri Forest					
	ACRES 24.00					
	EAST-0325238 NRTH-1664685					
	DEED BOOK 1999 PG-3151					
	FULL MARKET VALUE	12,071				

STATE OF NEW YORK
 COUNTY - St Lawrence
 TOWN - Pierrepont
 SWIS - 407000

2 0 1 6 T E N T A T I V E A S S E S S M E N T R O L L
 T A X A B L E SECTION OF THE ROLL - 1
 TAX MAP NUMBER SEQUENCE
 UNIFORM PERCENT OF VALUE IS 084.50

PAGE 130
 VALUATION DATE-JUL 01, 2015
 TAXABLE STATUS DATE-MAR 01, 2016

TAX MAP PARCEL NUMBER	PROPERTY LOCATION & CLASS	ASSESSMENT	EXEMPTION CODE	COUNTY	TOWN	SCHOOL
CURRENT OWNERS NAME	SCHOOL DISTRICT	LAND	TAX DESCRIPTION	TAXABLE VALUE		ACCOUNT NO.
CURRENT OWNERS ADDRESS	PARCEL SIZE/GRID COORD	TOTAL	SPECIAL DISTRICTS			

90.004-1-54	Off CR 24			90.004-1-54		*****
260 Seasonal res	Colton 1 402801	8,500	COUNTY TAXABLE VALUE	18,000		1- 55- 8
St Lawrence County			TOWN TAXABLE VALUE	18,000		
Manufacturing, Inc.	Pri Forest	18,000	SCHOOL TAXABLE VALUE	18,000		
297 Post Rd	ACRES 20.00		FD032 Pierrepont Fire Prot	18,000 TO M		
Canton, NY 13617	EAST-0325924 NRTH-1665916					
	DEED BOOK 2008 PG-17930					
	FULL MARKET VALUE	21,302				

90.004-1-55	Off CR 24			90.004-1-55		*****
910 Priv forest	Colton 1 402801	8,500	COUNTY TAXABLE VALUE	8,500		1- 63-12
St Lawrence County			TOWN TAXABLE VALUE	8,500		
Manufacturing, Inc.	Pri Forest	8,500	SCHOOL TAXABLE VALUE	8,500		
297 Post Rd	ACRES 20.00		FD032 Pierrepont Fire Prot	8,500 TO M		
Canton, NY 13617	EAST-0326528 NRTH-1666047					
	DEED BOOK 2008 PG-17930					
	FULL MARKET VALUE	10,059				

90.004-1-56	CR 24			90.004-1-56		*****
910 Priv forest	Colton 1 402801	21,400	COUNTY TAXABLE VALUE	21,400		1- 51- 9
Hoskins Dale			TOWN TAXABLE VALUE	21,400		
Konieczkowski David	50 Ar	21,400	SCHOOL TAXABLE VALUE	21,400		
3994 Riveredge Rd	ACRES 50.40		FD032 Pierrepont Fire Prot	21,400 TO M		
Cleveland, OH 44111	EAST-0328133 NRTH-1666534					
	DEED BOOK 00963 PG-01118					
	FULL MARKET VALUE	25,325				

90.004-1-57.1	Off CR 24			90.004-1-57.1		*****
260 Seasonal res	Colton 1 402801	19,600	COUNTY TAXABLE VALUE	43,000		1- 22- 9
Kinnear Kevin Kelly			TOWN TAXABLE VALUE	43,000		
14 Prospect St	20x15 Main W/11x20 Add &	43,000	SCHOOL TAXABLE VALUE	43,000		
Norwood, NY 13668	7'add On Back &8X15 Porch		FD032 Pierrepont Fire Prot	43,000 TO M		
	25ad Gl 27&28 Pri Forest					
	FRNT 825.00 DPTH					
	ACRES 28.10					
	EAST-0327349 NRTH-1667308					
	DEED BOOK 1093 PG-1080					
	FULL MARKET VALUE	50,888				

90.004-1-59.2	327 Butternut Ridge Rd			90.004-1-59.2		*****
210 1 Family Res	Colton 1 402801	10,400	Basic Star 41854	0	0	25,650
Murray Richard H			COUNTY TAXABLE VALUE	165,000		
Murray Cynthia K	ACRES 5.50 BANK8888870	165,000	TOWN TAXABLE VALUE	165,000		
PO Box 123	EAST-0324591 NRTH-1670197		SCHOOL TAXABLE VALUE	139,350		
Potsdam, NY 13676	DEED BOOK 1999 PG-21030		FD032 Pierrepont Fire Prot	165,000 TO M		
	FULL MARKET VALUE	195,266				

STATE OF NEW YORK
COUNTY - St Lawrence
TOWN - Pierrepont
SWIS - 407000

2 0 1 6 T E N T A T I V E A S S E S S M E N T R O L L
T A X A B L E SECTION OF THE ROLL - 1
TAX MAP NUMBER SEQUENCE
UNIFORM PERCENT OF VALUE IS 084.50

PAGE 131
VALUATION DATE-JUL 01, 2015
TAXABLE STATUS DATE-MAR 01, 2016

TAX MAP PARCEL NUMBER	PROPERTY LOCATION & CLASS	ASSESSMENT	EXEMPTION CODE	COUNTY	TOWN	SCHOOL
CURRENT OWNERS NAME	SCHOOL DISTRICT	LAND	TAX DESCRIPTION	TAXABLE VALUE		
CURRENT OWNERS ADDRESS	PARCEL SIZE/GRID COORD	TOTAL	SPECIAL DISTRICTS	ACCOUNT NO.		
***** 90.004-1-59.12 *****						
267	Butternut Ridge Rd					
90.004-1-59.12	210 1 Family Res		Basic Star 41854	0	0	25,650
Murray Megan R	Colton 1 402801	12,200	COUNTY TAXABLE VALUE	80,500		
PO Box 123	9.31A(S)	80,500	TOWN TAXABLE VALUE	80,500		
Potsdam, NY 13676	See 2006/22674 easement		SCHOOL TAXABLE VALUE	54,850		
	FRNT 513.00 DPTH		FD032 Pierrepont Fire Prot	80,500	TO M	
	ACRES 9.10					
	EAST-0325663 NRTH-1670820					
	DEED BOOK 2005 PG-11179					
	FULL MARKET VALUE	95,266				
***** 90.004-1-59.114 *****						
90.004-1-59.114	Butternut Ridge Rd					
R. Ridge Properties, LLC	322 Rural vac>10		COUNTY TAXABLE VALUE	15,100		
PO Box 603	Colton 1 402801	15,100	TOWN TAXABLE VALUE	15,100		
Potsdam, NY 13676	Isolated by split	15,100	SCHOOL TAXABLE VALUE	15,100		
	FRNT 528.00 DPTH		FD032 Pierrepont Fire Prot	15,100	TO M	
	ACRES 37.90					
	EAST-0325756 NRTH-1669510					
	DEED BOOK 2011 PG-14672					
	FULL MARKET VALUE	17,870				
***** 90.004-1-62 *****						
90.004-1-62	Off CR 24					1- 35- 4
Huntley Robin W	910 Priv forest		COUNTY TAXABLE VALUE	7,200		
34 Farmer St	Colton 1 402801	7,200	TOWN TAXABLE VALUE	7,200		
Canton, NY 13617	20 Ar Pri Forest	7,200	SCHOOL TAXABLE VALUE	7,200		
	ACRES 17.00		FD032 Pierrepont Fire Prot	7,200	TO M	
	EAST-0324891 NRTH-1665333					
	DEED BOOK 00971 PG-00944					
	FULL MARKET VALUE	8,521				
***** 90.004-1-64 *****						
90.004-1-64	166 Tucker Rd					
Graham K. Chad	210 1 Family Res		Basic Star 41854	0	0	25,650
9 Washington St	Colton 1 402801	10,700	COUNTY TAXABLE VALUE	107,000		
Potsdam, NY 13676	ACRES 6.10 BANK8888869	107,000	TOWN TAXABLE VALUE	107,000		
	EAST-0334434 NRTH-1666088		SCHOOL TAXABLE VALUE	81,350		
	DEED BOOK 2003 PG-1094		FD032 Pierrepont Fire Prot	107,000	TO M	
	FULL MARKET VALUE	126,627				
***** 90.004-1-65 *****						
90.004-1-65	Tucker Rd					1-49-10.111
Swalnick Gerald	314 Rural vac<10		COUNTY TAXABLE VALUE	11,000		
Swalnick Celeste P	Colton 1 402801	11,000	TOWN TAXABLE VALUE	11,000		
247 Sturtevant Rd	ACRES 8.30	11,000	SCHOOL TAXABLE VALUE	11,000		
Colton, NY 13625	EAST-0333436 NRTH-1666310		FD032 Pierrepont Fire Prot	11,000	TO M	
	DEED BOOK 1050 PG-00671					
	FULL MARKET VALUE	13,018				

STATE OF NEW YORK
 COUNTY - St Lawrence
 TOWN - Pierrepont
 SWIS - 407000

2 0 1 6 T E N T A T I V E A S S E S S M E N T R O L L
 T A X A B L E SECTION OF THE ROLL - 1
 TAX MAP NUMBER SEQUENCE
 UNIFORM PERCENT OF VALUE IS 084.50

PAGE 132
 VALUATION DATE-JUL 01, 2015
 TAXABLE STATUS DATE-MAR 01, 2016

TAX MAP PARCEL NUMBER	PROPERTY LOCATION & CLASS	ASSESSMENT	EXEMPTION CODE-----	COUNTY-----	TOWN-----	SCHOOL
CURRENT OWNERS NAME	SCHOOL DISTRICT	LAND	TAX DESCRIPTION	TAXABLE VALUE		
CURRENT OWNERS ADDRESS	PARCEL SIZE/GRID COORD	TOTAL	SPECIAL DISTRICTS	ACCOUNT NO.		
***** 90.004-1-66.2 *****						
90.004-1-66.2	161 Butternut Ridge Rd					
Clough Jeffrey	270 Mfg housing		Basic Star 41854	0	0	25,650
161 Butternut Ridge Rd	Colton 1 402801	9,000	COUNTY TAXABLE VALUE	33,000		
Potsdam, NY 13676	ACRES 2.60	33,000	TOWN TAXABLE VALUE	33,000		
	EAST-0328008 NRTH-1671790		SCHOOL TAXABLE VALUE	7,350		
	DEED BOOK 2013 PG-14525		FD032 Pierrepont Fire Prot	33,000 TO M		
	FULL MARKET VALUE	39,053				
***** 90.004-1-67 *****						
90.004-1-67	115 Tucker Rd					
Moore Shellie S	240 Rural res		Enhanced S 41834	0	0	55,830
115 Tucker Rd	Colton 1 402801	16,300	COUNTY TAXABLE VALUE	73,000		
Colton, NY 13625	590'ff	73,000	TOWN TAXABLE VALUE	73,000		
	ACRES 28.40		SCHOOL TAXABLE VALUE	17,170		
	EAST-0334711 NRTH-1664791		FD032 Pierrepont Fire Prot	73,000 TO M		
	DEED BOOK 1066 PG-7					
	FULL MARKET VALUE	86,391				
***** 90.004-1-68 *****						
90.004-1-68	Sturtevant Rd					
Coleman Richard A	314 Rural vac<10		COUNTY TAXABLE VALUE	6,500		
Coleman Tammy L	Colton 1 402801	6,500	TOWN TAXABLE VALUE	6,500		
214 Sturtevant Rd	FRNT 564.00 DPTH	6,500	SCHOOL TAXABLE VALUE	6,500		
Colton, NY 13625	ACRES 3.90		FD032 Pierrepont Fire Prot	6,500 TO M		
	EAST-0334077 NRTH-1665228					
	DEED BOOK 1083 PG-842					
	FULL MARKET VALUE	7,692				
***** 90.004-1-69 *****						
90.004-1-69	Sturtevant Rd					
Ward Danny L	314 Rural vac<10		COUNTY TAXABLE VALUE	6,700		
Ward Christine A	Colton 1 402801	6,700	TOWN TAXABLE VALUE	6,700		
141 Tucker Rd	FRNT 564.00 DPTH	6,700	SCHOOL TAXABLE VALUE	6,700		
Colton, NY 13625	ACRES 4.30		FD032 Pierrepont Fire Prot	6,700 TO M		
	EAST-0334330 NRTH-1665486					
	DEED BOOK 1083 PG-1134					
	FULL MARKET VALUE	7,929				
***** 90.004-1-70 *****						
90.004-1-70	274 Butternut Ridge Rd					
Clough Kimberly	270 Mfg housing		Basic Star 41854	0	0	25,650
274 Butternut Ridge Rd	Colton 1 402801	8,700	COUNTY TAXABLE VALUE	35,000		
Potsdam, NY 13676	See 2006/22675 easement	35,000	TOWN TAXABLE VALUE	35,000		
	340x285x370x285		SCHOOL TAXABLE VALUE	9,350		
	FRNT 340.00 DPTH 285.00		FD032 Pierrepont Fire Prot	35,000 TO M		
	ACRES 2.10					
	EAST-0325202 NRTH-1671218					
	DEED BOOK 1086 PG-1054					
	FULL MARKET VALUE	41,420				

STATE OF NEW YORK
COUNTY - St Lawrence
TOWN - Pierrepont
SWIS - 407000

2 0 1 6 T E N T A T I V E A S S E S S M E N T R O L L
T A X A B L E SECTION OF THE ROLL - 1
TAX MAP NUMBER SEQUENCE
UNIFORM PERCENT OF VALUE IS 084.50

PAGE 133
VALUATION DATE-JUL 01, 2015
TAXABLE STATUS DATE-MAR 01, 2016

TAX MAP PARCEL NUMBER	PROPERTY LOCATION & CLASS	ASSESSMENT	EXEMPTION CODE	COUNTY	TOWN	SCHOOL
CURRENT OWNERS NAME	SCHOOL DISTRICT	LAND	TAX DESCRIPTION	TAXABLE VALUE		
CURRENT OWNERS ADDRESS	PARCEL SIZE/GRID COORD	TOTAL	SPECIAL DISTRICTS	ACCOUNT NO.		

90.004-1-71.11	5259 SH 56			90.004-1-71.11		*****
Sheldon George W	210 1 Family Res		Basic Star 41854	0	0	1- 49-10.12
Revocable Trust	Colton 1 402801	7,700	COUNTY TAXABLE VALUE	72,300		
PO Box 333	2013/8576 NIMO/Verizon es	72,300	TOWN TAXABLE VALUE	72,300		
Hannawa Falls, NY 13647	858'ff		SCHOOL TAXABLE VALUE	46,650		
	FRNT 688.00 DPTH		FD032 Pierrepont Fire Prot	72,300	TO M	
	ACRES 5.20					
	EAST-0335640 NRTH-1667288					
	DEED BOOK 2007 PG-17831					
	FULL MARKET VALUE	85,562				

90.004-1-71.12	SH 56			90.004-1-71.12		*****
Hoose James O	314 Rural vac<10		COUNTY TAXABLE VALUE	12,000		
PO Box 353	Colton 1 402801	12,000	TOWN TAXABLE VALUE	12,000		
Colton, NY 13625-0353	Maine survey 6/21/11	12,000	SCHOOL TAXABLE VALUE	12,000		
	2.034A(S)		FD032 Pierrepont Fire Prot	12,000	TO M	
	FRNT 170.00 DPTH					
	ACRES 2.00					
	EAST-0335421 NRTH-1667575					
	DEED BOOK 2013 PG-14375					
	FULL MARKET VALUE	14,201				

90.004-1-71.21	5257 SH 56			90.004-1-71.21		*****
Hoose Gary	210 1 Family Res		Basic Star 41854	0	0	25,650
Hoose Sally	Colton 1 402801	24,400	COUNTY TAXABLE VALUE	200,000		
PO Box 284	ACRES 32.90	200,000	TOWN TAXABLE VALUE	200,000		
Colton, NY 13625	EAST-0334886 NRTH-1666849		SCHOOL TAXABLE VALUE	174,350		
	DEED BOOK 2002 PG-20494		FD032 Pierrepont Fire Prot	200,000	TO M	
	FULL MARKET VALUE	236,686				

90.004-1-71.22	5261 SH 56			90.004-1-71.22		*****
Hoose James	210 1 Family Res		Basic Star 41854	0	0	25,650
PO Box 353	Colton 1 402801	8,800	COUNTY TAXABLE VALUE	86,500		
Colton, NY 13625-0353	Maine survey 6/21/11	86,500	TOWN TAXABLE VALUE	86,500		
	1.37A		SCHOOL TAXABLE VALUE	60,850		
	FRNT 210.00 DPTH		FD032 Pierrepont Fire Prot	86,500	TO M	
	ACRES 1.40					
	EAST-0335156 NRTH-1667429					
	DEED BOOK 2012 PG-5991					
	FULL MARKET VALUE	102,367				

STATE OF NEW YORK
COUNTY - St Lawrence
TOWN - Pierrepont
SWIS - 407000

2 0 1 6 T E N T A T I V E A S S E S S M E N T R O L L
T A X A B L E SECTION OF THE ROLL - 1
TAX MAP NUMBER SEQUENCE
UNIFORM PERCENT OF VALUE IS 084.50

PAGE 134
VALUATION DATE-JUL 01, 2015
TAXABLE STATUS DATE-MAR 01, 2016

TAX MAP PARCEL NUMBER	PROPERTY LOCATION & CLASS	ASSESSMENT	EXEMPTION CODE	COUNTY	TOWN	SCHOOL
CURRENT OWNERS NAME	SCHOOL DISTRICT	LAND	TAX DESCRIPTION	TAXABLE VALUE		
CURRENT OWNERS ADDRESS	PARCEL SIZE/GRID COORD	TOTAL	SPECIAL DISTRICTS			ACCOUNT NO.
***** 90.004-1-72 *****						
188 Tucker Rd						
90.004-1-72	210 1 Family Res		Basic Star 41854	0	0	25,650
Gilbert Scott G	Colton 1 402801	10,900	COUNTY TAXABLE VALUE	120,000		
Gilbert Donna	ACRES 6.60	120,000	TOWN TAXABLE VALUE	120,000		
188 Tucker Rd	EAST-0333969 NRTH-1666600		SCHOOL TAXABLE VALUE	94,350		
Colton, NY 13625	DEED BOOK 1999 PG-13696		FD032 Pierrepont Fire Prot	120,000 TO M		
	FULL MARKET VALUE	142,012				
***** 90.004-1-73 *****						
6579 CR 24						1- 22- 3.21
90.004-1-73	270 Mfg housing		VET WAR CT 41121	9,000	9,000	0
Farnes Janet M	Colton 1 402801	8,600	Enhanced S 41834	0	0	55,830
PO Box 184	FRNT 162.00 DPTH 513.00	60,000	COUNTY TAXABLE VALUE	51,000		
Hannawa Falls, NY 13647	ACRES 1.90		TOWN TAXABLE VALUE	51,000		
	EAST-0333797 NRTH-1669168		SCHOOL TAXABLE VALUE	4,170		
	DEED BOOK 00965 PG-00297		FD032 Pierrepont Fire Prot	60,000 TO M		
	FULL MARKET VALUE	71,006	LT025 Hannawa Light	60,000 TO M		
***** 90.004-1-74 *****						
6575 CR 24						
90.004-1-74	240 Rural res		Basic Star 41854	0	0	25,650
Farns Thomas V	Colton 1 402801	24,600	COUNTY TAXABLE VALUE	82,000		
6575 County Route 24	ACRES 39.70	82,000	TOWN TAXABLE VALUE	82,000		
Colton, NY 13625	EAST-0333204 NRTH-1669765		SCHOOL TAXABLE VALUE	56,350		
	DEED BOOK 2002 PG-8838		FD032 Pierrepont Fire Prot	82,000 TO M		
	FULL MARKET VALUE	97,041	LT025 Hannawa Light	82,000 TO M		
***** 90.004-1-75 *****						
CR 24						
90.004-1-75	314 Rural vac<10		COUNTY TAXABLE VALUE	5,100		
Howard Paulette S	Colton 1 402801	5,100	TOWN TAXABLE VALUE	5,100		
6304 County Route 24	FRNT 287.00 DPTH	5,100	SCHOOL TAXABLE VALUE	5,100		
Colton, NY 13625	ACRES 1.00		FD032 Pierrepont Fire Prot	5,100 TO M		
	EAST-0329728 NRTH-1664123					
	DEED BOOK 1059 PG-391					
	FULL MARKET VALUE	6,036				
***** 90.004-1-76 *****						
5163 SH 56						1- 28-12.11
90.004-1-76	240 Rural res		COUNTY TAXABLE VALUE	105,450		
Paul Walter H	Colton 1 402801	12,800	TOWN TAXABLE VALUE	105,450		
Paul Kathryn M	2015/12510 NIMO easement	105,450	SCHOOL TAXABLE VALUE	105,450		
946 Racquette River Rd	FRNT 699.00 DPTH		FD032 Pierrepont Fire Prot	105,450 TO M		
South Colton, NY 13687	ACRES 17.30		LT025 Hannawa Light	105,450 TO M		
	EAST-0335940 NRTH-1665665					
	DEED BOOK 2014 PG-17817					
	FULL MARKET VALUE	124,793				

STATE OF NEW YORK
COUNTY - St Lawrence
TOWN - Pierrepont
SWIS - 407000

2 0 1 6 T E N T A T I V E A S S E S S M E N T R O L L
T A X A B L E SECTION OF THE ROLL - 1
TAX MAP NUMBER SEQUENCE
UNIFORM PERCENT OF VALUE IS 084.50

PAGE 135
VALUATION DATE-JUL 01, 2015
TAXABLE STATUS DATE-MAR 01, 2016

TAX MAP PARCEL NUMBER	PROPERTY LOCATION & CLASS	ASSESSMENT	EXEMPTION CODE	COUNTY	TOWN	SCHOOL
CURRENT OWNERS NAME	SCHOOL DISTRICT	LAND	TAX DESCRIPTION	TAXABLE VALUE		
CURRENT OWNERS ADDRESS	PARCEL SIZE/GRID COORD	TOTAL	SPECIAL DISTRICTS			ACCOUNT NO.
***** 90.004-1-77 *****						
5175 SH 56						1- 28-12.2
90.004-1-77	210 1 Family Res		VET COM CT 41131	13,000	13,000	0
Brown Earl	Colton 1 402801	8,100	RP466_f 41690	2,565	2,565	2,565
Brown Barbara	350x198x100x335	52,000	Enhanced S 41834	0	0	49,435
5175 State Highway 56	FRNT 320.00 DPTH 174.00		COUNTY TAXABLE VALUE	36,435		
Colton, NY 13625	EAST-0336206 NRTH-1666394		TOWN TAXABLE VALUE	36,435		
	DEED BOOK 920 PG-01143		SCHOOL TAXABLE VALUE	0		
	FULL MARKET VALUE	61,538	FD032 Pierrepont Fire Prot	52,000	TO M	
			LT025 Hannawa Light	52,000	TO M	
***** 90.004-1-78 *****						
90.004-1-78	SH 56					1- 28-12.14
Collins Phillip M	314 Rural vac<10		COUNTY TAXABLE VALUE	4,900		
Collins Lynette K	Colton 1 402801	4,900	TOWN TAXABLE VALUE	4,900		
5158 State Highway 56	In Gl 31	4,900	SCHOOL TAXABLE VALUE	4,900		
Colton, NY 13625	207x202x186x166 Vacant		FD032 Pierrepont Fire Prot	4,900	TO M	
	FRNT 207.00 DPTH 184.00		LT025 Hannawa Light	4,900	TO M	
	ACRES 0.83					
	EAST-0336266 NRTH-1665760					
	DEED BOOK 2011 PG-18603					
	FULL MARKET VALUE	5,799				
***** 90.004-1-79 *****						
90.004-1-79	29 Old State Rd					1- 47- 4
Mills Judson B	210 1 Family Res		Basic Star 41854	0	0	25,650
Mills Judy	Colton 1 402801	8,400	COUNTY TAXABLE VALUE	69,900		
29 Old State Rd	300x239x300x239	69,900	TOWN TAXABLE VALUE	69,900		
Colton, NY 13625	FRNT 300.00 DPTH 239.00		SCHOOL TAXABLE VALUE	44,250		
	ACRES 1.50		FD032 Pierrepont Fire Prot	69,900	TO M	
	EAST-0336314 NRTH-1665266		LT025 Hannawa Light	69,900	TO M	
	DEED BOOK 868 PG-00344					
	FULL MARKET VALUE	82,722				
***** 90.004-1-80 *****						
90.004-1-80	25 Old State Rd					1- 15-10
Fulton Scott	210 1 Family Res		Basic Star 41854	0	0	25,650
Fulton Becky A	Colton 1 402801	8,200	COUNTY TAXABLE VALUE	140,000		
25 Old State Rd	1 Ar Res 238X274x214x239	140,000	TOWN TAXABLE VALUE	140,000		
Colton, NY 13625	FRNT 238.00 DPTH		SCHOOL TAXABLE VALUE	114,350		
	ACRES 1.20		FD032 Pierrepont Fire Prot	140,000	TO M	
	EAST-0336304 NRTH-1665002		LT025 Hannawa Light	140,000	TO M	
	DEED BOOK 1059 PG-846					
	FULL MARKET VALUE	165,680				

STATE OF NEW YORK
 COUNTY - St Lawrence
 TOWN - Pierrepont
 SWIS - 407000

2 0 1 6 T E N T A T I V E A S S E S S M E N T R O L L
 T A X A B L E SECTION OF THE ROLL - 1
 TAX MAP NUMBER SEQUENCE
 UNIFORM PERCENT OF VALUE IS 084.50

PAGE 136
 VALUATION DATE-JUL 01, 2015
 TAXABLE STATUS DATE-MAR 01, 2016

TAX MAP PARCEL NUMBER	PROPERTY LOCATION & CLASS	ASSESSMENT	EXEMPTION CODE-----	COUNTY-----	TOWN-----	SCHOOL
CURRENT OWNERS NAME	SCHOOL DISTRICT	LAND	TAX DESCRIPTION	TAXABLE VALUE	ACCOUNT NO.	
CURRENT OWNERS ADDRESS	PARCEL SIZE/GRID COORD	TOTAL	SPECIAL DISTRICTS			

90.004-1-81	15 Old State Rd			90.004-1-81	*****	
Cook Judy M	210 1 Family Res		Basic Star 41854			1- 35-12
Cook David	Colton 1 402801	8,700	COUNTY TAXABLE VALUE	175,000		
15 Old State Rd	383x446x217x274	175,000	TOWN TAXABLE VALUE	175,000		
Colton, NY 13625	ACRES 2.00 BANK8888869		SCHOOL TAXABLE VALUE	149,350		
	EAST-0336296 NRTH-1664745		FD032 Pierrepont Fire Prot	175,000 TO M		
	DEED BOOK 2011 PG-313		LT025 Hannawa Light	175,000 TO M		
	FULL MARKET VALUE	207,101				

90.004-1-82	Butternut Ridge Rd			90.004-1-82	*****	
Strazynski Vincent	322 Rural vac>10		COUNTY TAXABLE VALUE	8,400		
Strazynski Rose	Colton 1 402801	8,400	TOWN TAXABLE VALUE	8,400		
5008 Lindrick Ct	24.095A(D)	8,400	SCHOOL TAXABLE VALUE	8,400		
Myrtle Beach, SC 25979	FRNT 360.00 DPTH		FD032 Pierrepont Fire Prot	8,400 TO M		
	ACRES 24.20					
	EAST-0325404 NRTH-1669366					
	DEED BOOK 2009 PG-9834					
	FULL MARKET VALUE	9,941				

90.004-1-83	345 Butternut Ridge Rd			90.004-1-83	*****	
Murray Rodney H	322 Rural vac>10		COUNTY TAXABLE VALUE	9,300		
Murray Mary Jo	Colton 1 402801	9,300	TOWN TAXABLE VALUE	9,300		
156 Mud Pond Rd	26.165A(D)	9,300	SCHOOL TAXABLE VALUE	9,300		
Colton, NY 13625	FRNT 381.00 DPTH		FD032 Pierrepont Fire Prot	9,300 TO M		
	ACRES 26.40					
	EAST-0324641 NRTH-1668886					
	DEED BOOK 2009 PG-10401					
	FULL MARKET VALUE	11,006				

90.004-1-84	Off Butternut Ridge Rd			90.004-1-84	*****	1- 20-11
R. Ridge Properties, LLC	323 Vacant rural		COUNTY TAXABLE VALUE	6,900		
PO Box 603	Colton 1 402801	6,900	TOWN TAXABLE VALUE	6,900		
Potsdam, NY 13676	see 2006/22676 easement	6,900	SCHOOL TAXABLE VALUE	6,900		
	FRNT 460.00 DPTH		FD032 Pierrepont Fire Prot	6,900 TO M		
	ACRES 11.20					
	EAST-0325207 NRTH-1668585					
	DEED BOOK 2011 PG-14672					
	FULL MARKET VALUE	8,166				

90.004-1-85	Butternut Ridge Rd			90.004-1-85	*****	
Murray Richard H	322 Rural vac>10		COUNTY TAXABLE VALUE	8,800		
PO Box 123	Colton 1 402801	8,800	TOWN TAXABLE VALUE	8,800		
Potsdam, NY 13676	12.389A(D)	8,800	SCHOOL TAXABLE VALUE	8,800		
	FRNT 728.00 DPTH		FD032 Pierrepont Fire Prot	8,800 TO M		
	ACRES 12.40					
	EAST-0324893 NRTH-1669615					
	DEED BOOK 2012 PG-3171					
	FULL MARKET VALUE	10,414				

STATE OF NEW YORK
COUNTY - St Lawrence
TOWN - Pierrepont
SWIS - 407000

2 0 1 6 T E N T A T I V E A S S E S S M E N T R O L L
T A X A B L E SECTION OF THE ROLL - 1
TAX MAP NUMBER SEQUENCE
UNIFORM PERCENT OF VALUE IS 084.50

PAGE 137
VALUATION DATE-JUL 01, 2015
TAXABLE STATUS DATE-MAR 01, 2016

TAX MAP PARCEL NUMBER	PROPERTY LOCATION & CLASS	ASSESSMENT	EXEMPTION CODE	COUNTY	TOWN	SCHOOL
CURRENT OWNERS NAME	SCHOOL DISTRICT	LAND	TAX DESCRIPTION	TAXABLE VALUE		
CURRENT OWNERS ADDRESS	PARCEL SIZE/GRID COORD	TOTAL	SPECIAL DISTRICTS			ACCOUNT NO.
***** 90.004-1-86 *****						
90.004-1-86	Butternut Ridge Rd					1- 81- 1.1
Clough Virginia E	322 Rural vac>10		COUNTY TAXABLE VALUE	31,660		
298 Butternut Ridge Rd	Colton 1 402801	31,660	TOWN TAXABLE VALUE	31,660		
Potsdam, NY 13676	FRNT 2305.00 DPTH	31,660	SCHOOL TAXABLE VALUE	31,660		
	ACRES 124.40		FD032 Pierrepont Fire Prot	31,660 TO M		
	EAST-0326790 NRTH-1670999					
	DEED BOOK 998 PG-73					
	FULL MARKET VALUE	37,467				
***** 90.004-1-87 *****						
90.004-1-87	125 Butternut Ridge Rd					
Fleury Matthew D	312 Vac w/imprv		COUNTY TAXABLE VALUE	41,000		
PO Box 144	Colton 1 402801	14,000	TOWN TAXABLE VALUE	41,000		
Colton, NY 13625-0144	Maine survey 3/18/2010	41,000	SCHOOL TAXABLE VALUE	41,000		
	15.90A(S)		FD032 Pierrepont Fire Prot	41,000 TO M		
	FRNT 348.00 DPTH					
	ACRES 15.70					
	EAST-0328487 NRTH-1671202					
	DEED BOOK 2015 PG-14068					
	FULL MARKET VALUE	48,521				
***** 90.004-2-1.1 *****						
90.004-2-1.1	5440 SH 56		Basic Star 41854	0	0	25,650
Gregg David H Jr	210 1 Family Res	8,200	COUNTY TAXABLE VALUE	136,000		
PO Box 121	Colton 1 402801	136,000	TOWN TAXABLE VALUE	136,000		
Hannawa Falls, NY 13647	1.20 A Res		SCHOOL TAXABLE VALUE	110,350		
	ACRES 1.20		FD032 Pierrepont Fire Prot	136,000 TO M		
	EAST-0332438 NRTH-1671877		LT025 Hannawa Light	136,000 TO M		
	DEED BOOK 2002 PG-7175					
	FULL MARKET VALUE	160,947				
***** 90.004-2-1.2 *****						
90.004-2-1.2	Off SH 56					
McCarthy David G	314 Rural vac<10	2,900	COUNTY TAXABLE VALUE	2,900		
McCarthy Constance M	Colton 1 402801	2,900	TOWN TAXABLE VALUE	2,900		
PO Box 55	100x120x115x121		SCHOOL TAXABLE VALUE	2,900		
Hannawa Falls, NY 13647	FRNT 100.00 DPTH		FD032 Pierrepont Fire Prot	2,900 TO M		
	ACRES 0.30		LT025 Hannawa Light	2,900 TO M		
	EAST-0332617 NRTH-1671832					
	DEED BOOK 1091 PG-823					
	FULL MARKET VALUE	3,432				
***** 90.004-2-2 *****						
90.004-2-2	5432 SH 56		Vet Chg of 41003	0	38,475	0
McCarthy David G	210 1 Family Res	5,900	Vet Pro Ra 41112	41,903	0	0
McCarthy Constance M	Colton 1 402801	142,500	Enhanced S 41834	0	0	55,830
PO Box 55	FRNT 120.00 DPTH 167.00		COUNTY TAXABLE VALUE	100,597		
Hannawa Falls, NY 13647	EAST-0332515 NRTH-1671735		TOWN TAXABLE VALUE	104,025		
	DEED BOOK 1091 PG-823		SCHOOL TAXABLE VALUE	86,670		
	FULL MARKET VALUE	168,639	FD032 Pierrepont Fire Prot	142,500 TO M		
			LT025 Hannawa Light	142,500 TO M		

STATE OF NEW YORK
COUNTY - St Lawrence
TOWN - Pierrepont
SWIS - 407000

2 0 1 6 T E N T A T I V E A S S E S S M E N T R O L L
T A X A B L E SECTION OF THE ROLL - 1
TAX MAP NUMBER SEQUENCE
UNIFORM PERCENT OF VALUE IS 084.50

PAGE 138
VALUATION DATE-JUL 01, 2015
TAXABLE STATUS DATE-MAR 01, 2016

TAX MAP PARCEL NUMBER	PROPERTY LOCATION & CLASS	ASSESSMENT	EXEMPTION CODE	COUNTY	TOWN	SCHOOL
CURRENT OWNERS NAME	SCHOOL DISTRICT	LAND	TAX DESCRIPTION	TAXABLE VALUE		
CURRENT OWNERS ADDRESS	PARCEL SIZE/GRID COORD	TOTAL	SPECIAL DISTRICTS	ACCOUNT NO.		
***** 90.004-2-3.1 *****						
5424 SH 56						1- 52- 6.1
90.004-2-3.1	210 1 Family Res		Basic Star 41854	0	0	25,650
Strader Victoria G	Colton 1 402801	8,200	COUNTY TAXABLE VALUE	75,000		
5424 State Highway 56	FRNT 160.00 DPTH 300.00	75,000	TOWN TAXABLE VALUE	75,000		
Potsdam, NY 13676	ACRES 1.00		SCHOOL TAXABLE VALUE	49,350		
	EAST-0332663 NRTH-1671638		FD032 Pierrepont Fire Prot	75,000 TO M		
	DEED BOOK 2012 PG-17787		LT025 Hannawa Light	75,000 TO M		
	FULL MARKET VALUE	88,757				
***** 90.004-2-3.2 *****						
SH 56						1- 52- 6.2
90.004-2-3.2	314 Rural vac<10		COUNTY TAXABLE VALUE	1,600		
McCarthy David G	Colton 1 402801	1,600	TOWN TAXABLE VALUE	1,600		
McCarthy Constance M	Vacant	1,600	SCHOOL TAXABLE VALUE	1,600		
PO Box 55	FRNT 40.00 DPTH 300.00		FD032 Pierrepont Fire Prot	1,600 TO M		
Hannawa Falls, NY 13647	ACRES 0.28		LT025 Hannawa Light	1,600 TO M		
	EAST-0332601 NRTH-1671692					
	DEED BOOK 1091 PG-823					
	FULL MARKET VALUE	1,893				
***** 90.004-2-4 *****						
5416 SH 56						1- 13- 7
90.004-2-4	210 1 Family Res		VET WAR CT 41121	10,260	10,260	0
McKinley Thomas D	Colton 1 402801	8,200	Basic Star 41854	0	0	25,650
5416 State Highway 56	1.47A	112,000	COUNTY TAXABLE VALUE	101,740		
Potsdam, NY 13676	FRNT 214.00 DPTH		TOWN TAXABLE VALUE	101,740		
	ACRES 1.30		SCHOOL TAXABLE VALUE	86,350		
	EAST-0332803 NRTH-1671510		FD032 Pierrepont Fire Prot	112,000 TO M		
	DEED BOOK 1999 PG-25084		LT025 Hannawa Light	112,000 TO M		
	FULL MARKET VALUE	132,544				
***** 90.004-2-5 *****						
5410 SH 56						1- 60- 9
90.004-2-5	210 1 Family Res		COUNTY TAXABLE VALUE	104,000		
Brown Kyle A	Colton 1 402801	8,200	TOWN TAXABLE VALUE	104,000		
201 Lenny Rd	Plot revised 1/2012	104,000	SCHOOL TAXABLE VALUE	104,000		
Potsdam, NY 13676	1.21A		FD032 Pierrepont Fire Prot	104,000 TO M		
	FRNT 175.00 DPTH		LT025 Hannawa Light	104,000 TO M		
	ACRES 1.10 BANK8888830					
	EAST-0332941 NRTH-1671360					
	DEED BOOK 2009 PG-17245					
	FULL MARKET VALUE	123,077				

STATE OF NEW YORK
 COUNTY - St Lawrence
 TOWN - Pierrepont
 SWIS - 407000

2 0 1 6 T E N T A T I V E A S S E S S M E N T R O L L
 T A X A B L E SECTION OF THE ROLL - 1
 TAX MAP NUMBER SEQUENCE
 UNIFORM PERCENT OF VALUE IS 084.50

PAGE 139
 VALUATION DATE-JUL 01, 2015
 TAXABLE STATUS DATE-MAR 01, 2016

TAX MAP PARCEL NUMBER	PROPERTY LOCATION & CLASS	ASSESSMENT	EXEMPTION CODE-----	COUNTY-----	TOWN-----	SCHOOL
CURRENT OWNERS NAME	SCHOOL DISTRICT	LAND	TAX DESCRIPTION	TAXABLE VALUE		ACCOUNT NO.
CURRENT OWNERS ADDRESS	PARCEL SIZE/GRID COORD	TOTAL	SPECIAL DISTRICTS			
***** 90.004-2-6 *****						
5402 SH 56						1- 52- 9
90.004-2-6	210 1 Family Res		VET WAR CT 41121	10,260	10,260	0
Peck Lawrence	Colton 1 402801	7,200	Enhanced S 41834	0	0	55,830
Peck Gisela	145x267x145x267	108,500	COUNTY TAXABLE VALUE	98,240		
14300 W Bell Rd Unit 2	1 Ar Res & Business		TOWN TAXABLE VALUE	98,240		
Surprise, AZ 85374-9758	FRNT 145.00 DPTH 267.00		SCHOOL TAXABLE VALUE	52,670		
	EAST-0333067 NRTH-1671226		FD032 Pierrepont Fire Prot	108,500	TO M	
	DEED BOOK 869 PG-01049		LT025 Hannawa Light	108,500	TO M	
	FULL MARKET VALUE	128,402				
***** 90.004-2-7 *****						
5396 SH 56						1- 63-13
90.004-2-7	210 1 Family Res		Basic Star 41854	0	0	25,650
Murphy Edward J	Colton 1 402801	6,500	COUNTY TAXABLE VALUE	170,000		
Murphy Maria T	125x267x125x267	170,000	TOWN TAXABLE VALUE	170,000		
5396 State Highway 56	FRNT 125.00 DPTH 267.00		SCHOOL TAXABLE VALUE	144,350		
Potsdam, NY 13676	EAST-0333156 NRTH-1671124		FD032 Pierrepont Fire Prot	170,000	TO M	
	DEED BOOK 2005 PG-2680		LT025 Hannawa Light	170,000	TO M	
	FULL MARKET VALUE	201,183				
***** 90.004-2-8 *****						
5406 SH 56						1- 31- 2.1
90.004-2-8	323 Vacant rural		COUNTY TAXABLE VALUE	6,800		
Thew Spencer F	Colton 1 402801	6,800	TOWN TAXABLE VALUE	6,800		
PO Box 459	ACRES 12.20	6,800	SCHOOL TAXABLE VALUE	6,800		
South Colton, NY 13687	EAST-0333481 NRTH-1671726		FD032 Pierrepont Fire Prot	6,800	TO M	
	DEED BOOK 2007 PG-12999		LT025 Hannawa Light	6,800	TO M	
	FULL MARKET VALUE	8,047				
***** 90.004-2-9 *****						
Off SH 56						1- 31- 2.2
90.004-2-9	312 Vac w/imprv		COUNTY TAXABLE VALUE	17,000		
Peck Lawrence	Colton 1 402801	3,800	TOWN TAXABLE VALUE	17,000		
Peck Gisela	Also 2000/1699	17,000	SCHOOL TAXABLE VALUE	17,000		
14300 W Bell Rd Unit 2	Plot revised 1/2012		FD032 Pierrepont Fire Prot	17,000	TO M	
Surprise, AZ 85374-9758	R. Cambridge survey 7/8/7		LT025 Hannawa Light	17,000	TO M	
	ACRES 0.92					
	EAST-0333321 NRTH-1671303					
	DEED BOOK 905 PG-01166					
	FULL MARKET VALUE	20,118				
***** 90.004-2-10 *****						
5392 SH 56						1- 71-14
90.004-2-10	210 1 Family Res		Basic Star 41854	0	0	25,650
Waite David A	Colton 1 402801	6,500	COUNTY TAXABLE VALUE	51,000		
Waite Carol J	Also 1091/217	51,000	TOWN TAXABLE VALUE	51,000		
PO Box 394	H. Smith survey 8/12/1957		SCHOOL TAXABLE VALUE	25,350		
Hannawa Falls, NY 13647	0.86A		FD032 Pierrepont Fire Prot	51,000	TO M	
	FRNT 125.00 DPTH 267.00		LT025 Hannawa Light	51,000	TO M	
	EAST-0333259 NRTH-1671036					
	DEED BOOK 2000 PG-18790					
	FULL MARKET VALUE	60,355				

STATE OF NEW YORK
COUNTY - St Lawrence
TOWN - Pierrepont
SWIS - 407000

2 0 1 6 T E N T A T I V E A S S E S S M E N T R O L L
T A X A B L E SECTION OF THE ROLL - 1
TAX MAP NUMBER SEQUENCE
UNIFORM PERCENT OF VALUE IS 084.50

PAGE 140
VALUATION DATE-JUL 01, 2015
TAXABLE STATUS DATE-MAR 01, 2016

TAX MAP PARCEL NUMBER	PROPERTY LOCATION & CLASS	ASSESSMENT	EXEMPTION CODE	COUNTY	TOWN	SCHOOL
CURRENT OWNERS NAME	SCHOOL DISTRICT	LAND	TAX DESCRIPTION	TAXABLE VALUE		
CURRENT OWNERS ADDRESS	PARCEL SIZE/GRID COORD	TOTAL	SPECIAL DISTRICTS			ACCOUNT NO.
***** 90.004-2-11 *****						
	Off SH 56					1- 60- 7
90.004-2-11	312 Vac w/imprv		COUNTY TAXABLE VALUE	18,000		
Sharlow Dennis L	Colton 1 402801	7,200	TOWN TAXABLE VALUE	18,000		
Sharlow Mary Joy	Plot revised 1/2012	18,000	SCHOOL TAXABLE VALUE	18,000		
5384 State Highway 56	Howard Smith survey		FD032 Pierrepont Fire Prot	18,000 TO M		
Potsdam, NY 13676	ACRES 4.00		LT025 Hannawa Light	18,000 TO M		
	EAST-0333824 NRTH-1671347					
	DEED BOOK 1026 PG-00192					
	FULL MARKET VALUE	21,302				
***** 90.004-2-12 *****						
	5384 SH 56					1- 60- 6
90.004-2-12	210 1 Family Res		VET WAR CT 41121	10,260	10,260	0
Sharlow Dennis L	Colton 1 402801	8,200	Basic Star 41854	0	0	25,650
Sharlow Mary Joy	plot revised 1/2012	143,000	COUNTY TAXABLE VALUE	132,740		
5384 State Highway 56	Howard Smith survey 7/24/		TOWN TAXABLE VALUE	132,740		
Potsdam, NY 13676	1.38A Res 200X300		SCHOOL TAXABLE VALUE	117,350		
	FRNT 200.00 DPTH 260.00		FD032 Pierrepont Fire Prot	143,000 TO M		
	ACRES 1.20		LT025 Hannawa Light	143,000 TO M		
	EAST-0333377 NRTH-1670918					
	DEED BOOK 1024 PG-00423					
	FULL MARKET VALUE	169,231				
***** 90.004-2-13 *****						
	5376 SH 56		90 PCT OF VALUE USED FOR EXEMPTION PURPOSES			1- 74-13
90.004-2-13	432 Gas station		Aged - Cou 41802	40,500	0	0
Wright Arnold F (LU)	Colton 1 402801	9,700	Aged - Tow 41803	0	67,500	0
Wright Elizabeth G (LU)	Res & 24X60 Det 2 Story	150,000	Enhanced S 41834	0	0	55,830
5376 State Highway 56	Gar (Business) &		COUNTY TAXABLE VALUE	109,500		
Potsdam, NY 13676	New Gar 864 Sq Ft		TOWN TAXABLE VALUE	82,500		
	FRNT 200.00 DPTH 267.00		SCHOOL TAXABLE VALUE	94,170		
	ACRES 1.20		FD032 Pierrepont Fire Prot	150,000 TO M		
	EAST-0333518 NRTH-1670763		LT025 Hannawa Light	150,000 TO M		
	DEED BOOK 2006 PG-9965					
	FULL MARKET VALUE	177,515				
***** 90.004-2-14 *****						
	SH 56					1- 18- 3
90.004-2-14	312 Vac w/imprv		COUNTY TAXABLE VALUE	9,000		
Cyrus Tandy L	Colton 1 402801	3,500	TOWN TAXABLE VALUE	9,000		
5364B State Highway 56	Plot revised 1/2012	9,000	SCHOOL TAXABLE VALUE	9,000		
Potsdam, NY 13676	Paul Claffey survey 7/9/		FD032 Pierrepont Fire Prot	9,000 TO M		
	FRNT 111.00 DPTH 166.00		LT025 Hannawa Light	9,000 TO M		
	ACRES 0.42					
	EAST-0333588 NRTH-1670634					
	DEED BOOK 2012 PG-13140					
	FULL MARKET VALUE	10,651				

STATE OF NEW YORK
 COUNTY - St Lawrence
 TOWN - Pierrepont
 SWIS - 407000

2 0 1 6 T E N T A T I V E A S S E S S M E N T R O L L
 T A X A B L E SECTION OF THE ROLL - 1
 TAX MAP NUMBER SEQUENCE
 UNIFORM PERCENT OF VALUE IS 084.50

PAGE 141
 VALUATION DATE-JUL 01, 2015
 TAXABLE STATUS DATE-MAR 01, 2016

TAX MAP PARCEL NUMBER	PROPERTY LOCATION & CLASS	ASSESSMENT	EXEMPTION CODE	COUNTY	TOWN	SCHOOL
CURRENT OWNERS NAME	SCHOOL DISTRICT	LAND	TAX DESCRIPTION	TAXABLE VALUE		
CURRENT OWNERS ADDRESS	PARCEL SIZE/GRID COORD	TOTAL	SPECIAL DISTRICTS	ACCOUNT NO.		
***** 90.004-2-15 *****						
5364B SH 56					1- 18-	5
90.004-2-15	210 1 Family Res		Basic Star 41854	0	0	25,650
Cyrus Tandy L	Colton 1 402801	8,100	COUNTY TAXABLE VALUE	91,000		
5364B State Highway 56	Plot revised 1/2012	91,000	TOWN TAXABLE VALUE	91,000		
Potsdam, NY 13676	Howard Smith survey 7/24		SCHOOL TAXABLE VALUE	65,350		
	FRNT 128.00 DPTH 260.00		FD032 Pierrepont Fire Prot	91,000	TO M	
	ACRES 0.96		LT025 Hannawa Light	91,000	TO M	
	EAST-0333712 NRTH-1670601					
	DEED BOOK 2012 PG-13140					
	FULL MARKET VALUE	107,692				
***** 90.004-2-16.1 *****						
5364 A SH 56					1- 62-	8
90.004-2-16.1	210 1 Family Res		Aged - Cou 41802	23,400	0	0
Snyder Carl	Colton 1 402801	7,700	Aged - Tow 41803	0	26,000	0
Snyder Pauline	1 Ar Res	52,000	Enhanced S 41834	0	0	52,000
PO Box 71	FRNT 15.00 DPTH		COUNTY TAXABLE VALUE	28,600		
Colton, NY 13625	ACRES 0.89		TOWN TAXABLE VALUE	26,000		
	EAST-0333823 NRTH-1670789		SCHOOL TAXABLE VALUE	0		
	DEED BOOK 785 PG-00484		FD032 Pierrepont Fire Prot	52,000	TO M	
	FULL MARKET VALUE	61,538	LT025 Hannawa Light	52,000	TO M	
***** 90.004-2-16.2 *****						
Off SH 56						
90.004-2-16.2	312 Vac w/imprv		COUNTY TAXABLE VALUE	6,400		
Wright Timothy A	Colton 1 402801	4,400	TOWN TAXABLE VALUE	6,400		
5376 State Highway 56	165x150	6,400	SCHOOL TAXABLE VALUE	6,400		
Potsdam, NY 13676	FRNT 165.00 DPTH 150.00		FD032 Pierrepont Fire Prot	6,400	TO M	
	EAST-0333674 NRTH-1670912		LT025 Hannawa Light	6,400	TO M	
	DEED BOOK 2006 PG-9964					
	FULL MARKET VALUE	7,574				
***** 90.004-2-17 *****						
5360 SH 56					1- 48-	15
90.004-2-17	210 1 Family Res		Vet Chg of 41003	0	134,658	0
Murray Roger H	Colton 1 402801	12,100	Vet Pro Ra 41112	153,000	0	0
Murray Karen E	Also 1032/217	153,000	Enhanced S 41834	0	0	55,830
5360 State Highway 56	ACRES 8.90		COUNTY TAXABLE VALUE	0		
Potsdam, NY 13676	EAST-0333932 NRTH-1671029		TOWN TAXABLE VALUE	18,342		
	DEED BOOK 872 PG-00537		SCHOOL TAXABLE VALUE	97,170		
	FULL MARKET VALUE	181,065	FD032 Pierrepont Fire Prot	153,000	TO M	
			LT025 Hannawa Light	153,000	TO M	

STATE OF NEW YORK
 COUNTY - St Lawrence
 TOWN - Pierrepont
 SWIS - 407000

2 0 1 6 T E N T A T I V E A S S E S S M E N T R O L L
 T A X A B L E SECTION OF THE ROLL - 1
 TAX MAP NUMBER SEQUENCE
 UNIFORM PERCENT OF VALUE IS 084.50

PAGE 142
 VALUATION DATE-JUL 01, 2015
 TAXABLE STATUS DATE-MAR 01, 2016

TAX MAP PARCEL NUMBER	PROPERTY LOCATION & CLASS	ASSESSMENT	EXEMPTION CODE	COUNTY	TOWN	SCHOOL
CURRENT OWNERS NAME	SCHOOL DISTRICT	LAND	TAX DESCRIPTION	TAXABLE VALUE		
CURRENT OWNERS ADDRESS	PARCEL SIZE/GRID COORD	TOTAL	SPECIAL DISTRICTS	ACCOUNT NO.		
***** 90.004-2-18 *****						
5352 SH 56					1- 58-11	
90.004-2-18	210 1 Family Res		VET COM CT 41131	17,100	17,100	0
Barrett Nicholas B	Colton 1 402801	11,800	VET DIS CT 41141	22,650	22,650	0
5352 State Highway 56	Res	151,000	Basic Star 41854	0	0	25,650
Potsdam, NY 13676	ACRES 8.40 BANK8888209		COUNTY TAXABLE VALUE	111,250		
	EAST-0334318 NRTH-1670947		TOWN TAXABLE VALUE	111,250		
	DEED BOOK 2015 PG-4621		SCHOOL TAXABLE VALUE	125,350		
	FULL MARKET VALUE	178,698	FD032 Pierrepont Fire Prot	151,000	TO M	
			LT025 Hannawa Light	151,000	TO M	
***** 90.004-2-19.2 *****						
90.004-2-19.2	CR 24				1- 42-8.2	
Heidenreich David W (LU)	314 Rural vac<10		COUNTY TAXABLE VALUE	8,000		
6689 County Route 24	Colton 1 402801	8,000	TOWN TAXABLE VALUE	8,000		
Colton, NY 13625	Life Use-Heidenreich,	8,000	SCHOOL TAXABLE VALUE	8,000		
	David & Kay		FD032 Pierrepont Fire Prot	8,000	TO M	
	201x200		LT025 Hannawa Light	8,000	TO M	
	FRNT 201.00 DPTH 200.00					
	EAST-0335480 NRTH-1670981					
	DEED BOOK 1007 PG-00191					
	FULL MARKET VALUE	9,467				
***** 90.004-2-19.111 *****						
6697 CR 24					1- 42- 8.1	
90.004-2-19.111	240 Rural res		COUNTY TAXABLE VALUE	52,500		
Bonner James S	Colton 1 402801	14,000	TOWN TAXABLE VALUE	52,500		
6693 County Route 24	Plot revised 1/2012	52,500	SCHOOL TAXABLE VALUE	52,500		
Colton, NY 13625	WCT survey 10/2004		FD032 Pierrepont Fire Prot	52,500	TO M	
	15.33A		LT025 Hannawa Light	52,500	TO M	
	FRNT 557.00 DPTH					
	ACRES 14.90					
	EAST-0335335 NRTH-1671375					
	DEED BOOK 2012 PG-206					
	FULL MARKET VALUE	62,130				
***** 90.004-2-19.112 *****						
Off CR 24						
90.004-2-19.112	314 Rural vac<10		COUNTY TAXABLE VALUE	2,800		
Heidenreich David W	Colton 1 402801	2,800	TOWN TAXABLE VALUE	2,800		
6689 County Route 24	FRNT 350.00 DPTH	2,800	SCHOOL TAXABLE VALUE	2,800		
Colton, NY 13625	ACRES 1.00		FD032 Pierrepont Fire Prot	2,800	TO M	
	EAST-0335414 NRTH-1671156		LT025 Hannawa Light	2,800	TO M	
	DEED BOOK 2005 PG-4587					
	FULL MARKET VALUE	3,314				

STATE OF NEW YORK
COUNTY - St Lawrence
TOWN - Pierrepont
SWIS - 407000

2 0 1 6 T E N T A T I V E A S S E S S M E N T R O L L
T A X A B L E SECTION OF THE ROLL - 1
TAX MAP NUMBER SEQUENCE
UNIFORM PERCENT OF VALUE IS 084.50

PAGE 143
VALUATION DATE-JUL 01, 2015
TAXABLE STATUS DATE-MAR 01, 2016

TAX MAP PARCEL NUMBER	PROPERTY LOCATION & CLASS	ASSESSMENT	EXEMPTION CODE-----	COUNTY-----	TOWN-----	SCHOOL
CURRENT OWNERS NAME	SCHOOL DISTRICT	LAND	TAX DESCRIPTION	TAXABLE VALUE		ACCOUNT NO.
CURRENT OWNERS ADDRESS	PARCEL SIZE/GRID COORD	TOTAL	SPECIAL DISTRICTS			

90.004-2-20	6689 CR 24			90.004-2-20		*****
Heidenreich David W (LU)	210 1 Family Res		Enhanced S 41834	0	0	1- 74- 8
6689 County Route 24	Colton 1 402801	7,200	COUNTY TAXABLE VALUE	95,300		
Colton, NY 13625	Life Use-Heidenreich, David & Kay	95,300	TOWN TAXABLE VALUE	95,300		
	Res		SCHOOL TAXABLE VALUE	39,470		
	FRNT 150.00 DPTH 200.00		FD032 Pierrepont Fire Prot	95,300 TO M		
	EAST-0335598 NRTH-1671124		LT025 Hannawa Light	95,300 TO M		
	DEED BOOK 993 PG-00802					
	FULL MARKET VALUE	112,781				

90.004-2-21.1	SH 56			90.004-2-21.1		*****
Sheehan James E	314 Rural vac<10		COUNTY TAXABLE VALUE	5,300		1- 31- 8.1
208 Sissonville Rd	Colton 1 402801	5,300	TOWN TAXABLE VALUE	5,300		
Potsdam, NY 13676-3563	Also 1091/215	5,300	SCHOOL TAXABLE VALUE	5,300		
	Vacant Improved		FD032 Pierrepont Fire Prot	5,300 TO M		
	FRNT 233.00 DPTH 275.00		LT025 Hannawa Light	5,300 TO M		
	ACRES 1.50					
	EAST-0334443 NRTH-1669779					
	DEED BOOK 998 PG-00753					
	FULL MARKET VALUE	6,272				

90.004-2-21.2	6667 CR 24			90.004-2-21.2		*****
Donovan Michael	210 1 Family Res		Basic Star 41854	0	0	1- 31- 8.2
6667 County Route 24	Colton 1 402801	11,500	COUNTY TAXABLE VALUE	52,600		
Colton, NY 13625	ACRES 9.30	52,600	TOWN TAXABLE VALUE	52,600		
	EAST-0334906 NRTH-1670810		SCHOOL TAXABLE VALUE	26,950		
	DEED BOOK 2007 PG-19508		FD032 Pierrepont Fire Prot	52,600 TO M		
	FULL MARKET VALUE	62,249	LT025 Hannawa Light	52,600 TO M		

90.004-2-21.3	6635 CR 24			90.004-2-21.3		*****
Donovan Rebecca L	210 1 Family Res		Basic Star 41854	0	0	1- 31- 8.3
6635 County Route 24	Colton 1 402801	12,400	COUNTY TAXABLE VALUE	67,500		
Colton, NY 13625	ACRES 9.60	67,500	TOWN TAXABLE VALUE	67,500		
	EAST-0334516 NRTH-1670431		SCHOOL TAXABLE VALUE	41,850		
	DEED BOOK 2007 PG-19507		FD032 Pierrepont Fire Prot	67,500 TO M		
	FULL MARKET VALUE	79,882	LT025 Hannawa Light	67,500 TO M		

90.004-2-22	5348 SH 56			90.004-2-22		*****
Mitchell Craig A	210 1 Family Res		Basic Star 41854	0	0	1- 6- 9
Mitchell Kathleen A	Colton 1 402801	7,200	COUNTY TAXABLE VALUE	88,000		
5348 State Highway 56	Plot revised 1/2012	88,000	TOWN TAXABLE VALUE	88,000		
Potsdam, NY 13676	Geo Cook survey 5/22/1968		SCHOOL TAXABLE VALUE	62,350		
	0.688A		FD032 Pierrepont Fire Prot	88,000 TO M		
	FRNT 150.00 DPTH 200.00		LT025 Hannawa Light	88,000 TO M		
	BANK8888869					
	EAST-0334038 NRTH-1670196					
	DEED BOOK 2015 PG-4882					
	FULL MARKET VALUE	104,142				

STATE OF NEW YORK
 COUNTY - St Lawrence
 TOWN - Pierrepont
 SWIS - 407000

2 0 1 6 T E N T A T I V E A S S E S S M E N T R O L L
 T A X A B L E SECTION OF THE ROLL - 1
 TAX MAP NUMBER SEQUENCE
 UNIFORM PERCENT OF VALUE IS 084.50

PAGE 144
 VALUATION DATE-JUL 01, 2015
 TAXABLE STATUS DATE-MAR 01, 2016

TAX MAP PARCEL NUMBER	PROPERTY LOCATION & CLASS	ASSESSMENT	EXEMPTION CODE-----	COUNTY-----	TOWN-----	SCHOOL
CURRENT OWNERS NAME	SCHOOL DISTRICT	LAND	TAX DESCRIPTION	TAXABLE VALUE		ACCOUNT NO.
CURRENT OWNERS ADDRESS	PARCEL SIZE/GRID COORD	TOTAL	SPECIAL DISTRICTS			

90.004-2-23	5338 SH 56			90.004-2-23		*****
Bonnar Kelly K	210 1 Family Res		Basic Star 41854	0	0	1- 9- 1
5338 State Highway 56	Colton 1 402801	8,000	COUNTY TAXABLE VALUE	120,000		
Potsdam, NY 13676	FRNT 200.00 DPTH 200.00	120,000	TOWN TAXABLE VALUE	120,000		
	EAST-0334162 NRTH-1670073		SCHOOL TAXABLE VALUE	94,350		
	DEED BOOK 2013 PG-12040		FD032 Pierrepont Fire Prot	120,000 TO M		
	FULL MARKET VALUE	142,012	LT025 Hannawa Light	120,000 TO M		

90.004-2-24	5330 SH 56			90.004-2-24		*****
Brockway Terrance (LU)	270 Mfg housing		COUNTY TAXABLE VALUE	33,000		1- 52-11
Brockway Donna (LU)	Colton 1 402801	7,700	TOWN TAXABLE VALUE	33,000		
32 Crestwood Lane	plot revised 1/2012	33,000	SCHOOL TAXABLE VALUE	33,000		
Colton, NY 13625	0.92A		FD032 Pierrepont Fire Prot	33,000 TO M		
	FRNT 200.00 DPTH 200.00		LT025 Hannawa Light	33,000 TO M		
	EAST-0334304 NRTH-1669917					
	DEED BOOK 2014 PG-13381					
	FULL MARKET VALUE	39,053				

90.004-2-25	6647 CR 24			90.004-2-25		*****
McCormick Dale F	270 Mfg housing		Basic Star 41854	0	0	1- 56-11
McCormick Cynthia A	Colton 1 402801	7,100	COUNTY TAXABLE VALUE	48,000		
6647 County Route 24	Doublewide 24X44	48,000	TOWN TAXABLE VALUE	48,000		
Colton, NY 13625	.73 Ar		SCHOOL TAXABLE VALUE	22,350		
	FRNT 160.00 DPTH 177.00		FD032 Pierrepont Fire Prot	48,000 TO M		
	EAST-0334939 NRTH-1670349		LT025 Hannawa Light	48,000 TO M		
	DEED BOOK 2010 PG-14949					
	FULL MARKET VALUE	56,805				

90.004-2-26	6643 CR 24			90.004-2-26		*****
Collins Edward S	210 1 Family Res		COUNTY TAXABLE VALUE	75,000		1- 72-10
Collins Adlayd	Colton 1 402801	6,900	TOWN TAXABLE VALUE	75,000		
PO Box 172	.75 Ar Res	75,000	SCHOOL TAXABLE VALUE	75,000		
Vermontville, NY 12989-0172	FRNT 150.00 DPTH 177.00		FD032 Pierrepont Fire Prot	75,000 TO M		
	BANK8888830		LT025 Hannawa Light	75,000 TO M		
	EAST-0334833 NRTH-1670235					
	DEED BOOK 1089 PG-59					
	FULL MARKET VALUE	88,757				

90.004-2-27	6639 CR 24			90.004-2-27		*****
Pinkerton Matthew G	210 1 Family Res		COUNTY TAXABLE VALUE	122,000		1- 23- 8
Pinkerton Kylie N	Colton 1 402801	6,000	TOWN TAXABLE VALUE	122,000		
6639 County Route 24	.50 Ar Res	122,000	SCHOOL TAXABLE VALUE	122,000		
Colton, NY 13625	FRNT 120.00 DPTH 177.00		FD032 Pierrepont Fire Prot	122,000 TO M		
	BANK8888830		LT025 Hannawa Light	122,000 TO M		
	EAST-0334739 NRTH-1670120					
	DEED BOOK 2012 PG-5541					
	FULL MARKET VALUE	144,379				

STATE OF NEW YORK
COUNTY - St Lawrence
TOWN - Pierrepont
SWIS - 407000

2 0 1 6 T E N T A T I V E A S S E S S M E N T R O L L
T A X A B L E SECTION OF THE ROLL - 1
TAX MAP NUMBER SEQUENCE
UNIFORM PERCENT OF VALUE IS 084.50

PAGE 145
VALUATION DATE-JUL 01, 2015
TAXABLE STATUS DATE-MAR 01, 2016

TAX MAP PARCEL NUMBER	PROPERTY LOCATION & CLASS	ASSESSMENT	EXEMPTION CODE	COUNTY	TOWN	SCHOOL
CURRENT OWNERS NAME	SCHOOL DISTRICT	LAND	TAX DESCRIPTION	TAXABLE VALUE		
CURRENT OWNERS ADDRESS	PARCEL SIZE/GRID COORD	TOTAL	SPECIAL DISTRICTS			ACCOUNT NO.
***** 90.004-2-28 *****						
6629 CR 24						1- 46- 4
90.004-2-28	270 Mfg housing		VET WAR CT 41121	10,260	10,260	0
Graves Roy D Jr	Colton 1 402801	8,000	VET DIS CT 41141	20,000	20,000	0
Graves Deborah A	Doublewide-2 Stall Det	80,000	Basic Star 41854	0	0	25,650
6629 County Route 24	1 1/2 Sty		COUNTY TAXABLE VALUE	49,740		
Colton, NY 13625	ACRES 0.92		TOWN TAXABLE VALUE	49,740		
	EAST-0334577 NRTH-1669921		SCHOOL TAXABLE VALUE	54,350		
	DEED BOOK 1001 PG-01107		FD032 Pierrepont Fire Prot	80,000	TO M	
	FULL MARKET VALUE	94,675	LT025 Hannawa Light	80,000	TO M	
***** 90.004-2-29.1 *****						
6692 CR 24						1- 31- 9.3
90.004-2-29.1	210 1 Family Res		Enhanced S 41834	0	0	55,830
Labrake Carl	Colton 1 402801	12,400	VET COM CT 41131	17,100	17,100	0
Labrake Suzanne	Combined 06/06/05	110,000	COUNTY TAXABLE VALUE	92,900		
6692 County Route 24	1 Fam Res		TOWN TAXABLE VALUE	92,900		
Colton, NY 13625	FRNT 411.00 DPTH		SCHOOL TAXABLE VALUE	54,170		
	ACRES 9.50		FD032 Pierrepont Fire Prot	110,000	TO M	
	EAST-0335920 NRTH-1670966		LT025 Hannawa Light	110,000	TO M	
	DEED BOOK 901 PG-00081					
	FULL MARKET VALUE	130,178				
***** 90.004-2-30 *****						
6688 CR 24						1- 31- 9.32
90.004-2-30	210 1 Family Res		COUNTY TAXABLE VALUE	135,000		
Villeneuve Leo J	Colton 1 402801	8,100	TOWN TAXABLE VALUE	135,000		
Villeneuve Sandra I	ACRES 1.00	135,000	SCHOOL TAXABLE VALUE	135,000		
391 Arbuckle Pond Rd	EAST-0335700 NRTH-1670894		FD032 Pierrepont Fire Prot	135,000	TO M	
Colton, NY 13625	DEED BOOK 1054 PG-00209		LT025 Hannawa Light	135,000	TO M	
	FULL MARKET VALUE	159,763				
***** 90.004-2-31 *****						
6662 CR 24						1- 31- 9.12
90.004-2-31	210 1 Family Res		Enhanced S 41834	0	0	55,830
Dougherty Mark J	Colton 1 402801	7,200	COUNTY TAXABLE VALUE	97,000		
Dougherty Suzanne H	1 Family Residence	97,000	TOWN TAXABLE VALUE	97,000		
6662 County Route 24	FRNT 150.00 DPTH 200.00		SCHOOL TAXABLE VALUE	41,170		
Colton, NY 13625	ACRES 0.69		FD032 Pierrepont Fire Prot	97,000	TO M	
	EAST-0335311 NRTH-1670430		LT025 Hannawa Light	97,000	TO M	
	DEED BOOK 908 PG-00777					
	FULL MARKET VALUE	114,793				
***** 90.004-2-32.12 *****						
Off CR 24						
90.004-2-32.12	314 Rural vac<10		COUNTY TAXABLE VALUE	1,600		
Dougherty Mark J	Colton 1 402801	1,600	TOWN TAXABLE VALUE	1,600		
Dougherty Suzanne H	140x1020x147x976	1,600	SCHOOL TAXABLE VALUE	1,600		
6662 County Route 24	ACRES 3.20		FD032 Pierrepont Fire Prot	1,600	TO M	
Colton, NY 13625	EAST-0335703 NRTH-1670109		LT025 Hannawa Light	1,600	TO M	
	DEED BOOK 1071 PG-447					
	FULL MARKET VALUE	1,893				

STATE OF NEW YORK
COUNTY - St Lawrence
TOWN - Pierrepont
SWIS - 407000

2 0 1 6 T E N T A T I V E A S S E S S M E N T R O L L
T A X A B L E SECTION OF THE ROLL - 1
TAX MAP NUMBER SEQUENCE
UNIFORM PERCENT OF VALUE IS 084.50

PAGE 146
VALUATION DATE-JUL 01, 2015
TAXABLE STATUS DATE-MAR 01, 2016

TAX MAP PARCEL NUMBER	PROPERTY LOCATION & CLASS	ASSESSMENT	EXEMPTION CODE-----	COUNTY-----	TOWN-----	SCHOOL
CURRENT OWNERS NAME	SCHOOL DISTRICT	LAND	TAX DESCRIPTION	TAXABLE VALUE		
CURRENT OWNERS ADDRESS	PARCEL SIZE/GRID COORD	TOTAL	SPECIAL DISTRICTS			ACCOUNT NO.

90.004-2-32.111	6658 CR 24			90.004-2-32.111		*****
Felix Jason P	210 1 Family Res		Basic Star 41854	0	0	1- 31- 9.2
Felix Kimberly	Colton 1 402801	10,000	COUNTY TAXABLE VALUE	130,000		
6658 County Route 24	ACRES 4.80 BANK8888220	130,000	TOWN TAXABLE VALUE	130,000		
Colton, NY 13625	EAST-0335490 NRTH-1670087		SCHOOL TAXABLE VALUE	104,350		
	DEED BOOK 1998 PG-8971		FD032 Pierrepont Fire Prot	130,000 TO M		
	FULL MARKET VALUE	153,846	LT025 Hannawa Light	130,000 TO M		

90.004-2-32.112	Off CR 24			90.004-2-32.112		*****
Felix Jason P	311 Res vac land		COUNTY TAXABLE VALUE	3,500		
Felix Kimberly	Colton 1 402801	3,500	TOWN TAXABLE VALUE	3,500		
6658 County Route 24	ACRES 6.40 BANK8888220	3,500	SCHOOL TAXABLE VALUE	3,500		
Colton, NY 13625	EAST-0335488 NRTH-1669721		FD032 Pierrepont Fire Prot	3,500 TO M		
	DEED BOOK 1998 PG-8971		LT025 Hannawa Light	3,500 TO M		
	FULL MARKET VALUE	4,142				

90.004-2-33	6646 CR 24			90.004-2-33		*****
Carey Jay J	210 1 Family Res		Basic Star 41854	0	0	1- 4- 5
Carey Melissa A	Colton 1 402801	5,700	COUNTY TAXABLE VALUE	88,000		
6646 County Route 24	FRNT 100.00 DPTH 250.00	88,000	TOWN TAXABLE VALUE	88,000		
Colton, NY 13625	BANK8888869		SCHOOL TAXABLE VALUE	62,350		
	EAST-0335090 NRTH-1670127		FD032 Pierrepont Fire Prot	88,000 TO M		
	DEED BOOK 1084 PG-160		LT025 Hannawa Light	88,000 TO M		
	FULL MARKET VALUE	104,142				

90.004-2-34	6640 CR 24			90.004-2-34		*****
Champney Kathleen	210 1 Family Res		Enhanced S 41834	0	0	1- 13-11.1
6640 County Route 24	Colton 1 402801	8,100	COUNTY TAXABLE VALUE	155,500		
Colton, NY 13625	1.19 Ar Res	155,500	TOWN TAXABLE VALUE	155,500		
	FRNT 195.00 DPTH 250.00		SCHOOL TAXABLE VALUE	99,670		
	BANK8888869		FD032 Pierrepont Fire Prot	155,500 TO M		
	EAST-0335020 NRTH-1670026		LT025 Hannawa Light	155,500 TO M		
	DEED BOOK 732 PG-00289					
	FULL MARKET VALUE	184,024				

90.004-2-35.1	6636 CR 24			90.004-2-35.1		*****
Paul Ernest W (LU)	210 1 Family Res		Enhanced S 41834	0	0	1- 52- 8.1
6636 County Route 24	Colton 1 402801	5,700	COUNTY TAXABLE VALUE	93,000		
Colton, NY 13625	Residence .75Ac/roll	93,000	TOWN TAXABLE VALUE	93,000		
	FRNT 100.00 DPTH 250.00		SCHOOL TAXABLE VALUE	37,170		
	EAST-0334894 NRTH-1669906		FD032 Pierrepont Fire Prot	93,000 TO M		
	DEED BOOK 2011 PG-1873		LT025 Hannawa Light	93,000 TO M		
	FULL MARKET VALUE	110,059				

STATE OF NEW YORK
COUNTY - St Lawrence
TOWN - Pierrepont
SWIS - 407000

2 0 1 6 T E N T A T I V E A S S E S S M E N T R O L L
T A X A B L E SECTION OF THE ROLL - 1
TAX MAP NUMBER SEQUENCE
UNIFORM PERCENT OF VALUE IS 084.50

PAGE 147
VALUATION DATE-JUL 01, 2015
TAXABLE STATUS DATE-MAR 01, 2016

TAX MAP PARCEL NUMBER	PROPERTY LOCATION & CLASS	ASSESSMENT	EXEMPTION CODE	COUNTY	TOWN	SCHOOL
CURRENT OWNERS NAME	SCHOOL DISTRICT	LAND	TAX DESCRIPTION	TAXABLE VALUE		
CURRENT OWNERS ADDRESS	PARCEL SIZE/GRID COORD	TOTAL	SPECIAL DISTRICTS	ACCOUNT NO.		
***** 90.004-2-35.2 *****						
	Off CR 24					1- 52- 8.2
90.004-2-35.2	321 Abandoned ag		COUNTY TAXABLE VALUE	2,000		
Paul Ernest W (LU)	Colton 1 402801	2,000	TOWN TAXABLE VALUE	2,000		
6636 County Route 24	168x738x373x644	2,000	SCHOOL TAXABLE VALUE	2,000		
Colton, NY 13625	3ac/roll		FD032 Pierrepont Fire Prot	2,000	TO M	
	Vacant		LT025 Hannawa Light	2,000	TO M	
	ACRES 4.00					
	EAST-0335240 NRTH-1669588					
	DEED BOOK 2011 PG-1873					
	FULL MARKET VALUE	2,367				
***** 90.004-2-36 *****						
	6634 CR 24					1- 21-10
90.004-2-36	210 1 Family Res		Vet Chg of 41003	0	119,268	0
Miller Robert D (LU)	Colton 1 402801	6,500	Vet Pro Ra 41112	124,733	0	0
Miller Marlyne S (LU)	Res W/16x24 Add	135,000	Basic Star 41854	0	0	25,650
6634 County Route 24	.79 Ar		COUNTY TAXABLE VALUE	10,267		
Colton, NY 13625	FRNT 125.00 DPTH 275.00		TOWN TAXABLE VALUE	15,732		
	ACRES 0.79		SCHOOL TAXABLE VALUE	109,350		
	EAST-0334832 NRTH-1669818		FD032 Pierrepont Fire Prot	135,000	TO M	
	DEED BOOK 2005 PG-3023		LT025 Hannawa Light	135,000	TO M	
	FULL MARKET VALUE	159,763				
***** 90.004-2-37.1 *****						
	SH 56					1- 31- 9.34
90.004-2-37.1	314 Rural vac<10		COUNTY TAXABLE VALUE	5,500		
Morgan David C	Colton 1 402801	5,500	TOWN TAXABLE VALUE	5,500		
Ingraham Judith A	ACRES 1.90	5,500	SCHOOL TAXABLE VALUE	5,500		
PO Box 257	EAST-0334905 NRTH-1669544		FD032 Pierrepont Fire Prot	5,500	TO M	
Hannawa Falls, NY 13647	DEED BOOK 2007 PG-20825		LT025 Hannawa Light	5,500	TO M	
	FULL MARKET VALUE	6,509				
***** 90.004-2-38 *****						
	5304 SH 56					1- 35- 5
90.004-2-38	210 1 Family Res		VET WAR CT 41121	10,260	10,260	0
Morgan David C	Colton 1 402801	7,300	VET COM CT 41131	17,100	17,100	0
Ingraham Judith A	FRNT 150.00 DPTH 250.00	116,500	VET DIS CT 41141	29,125	29,125	0
PO Box 257	EAST-0334747 NRTH-1669373		Enhanced S 41834	0	0	55,830
Hannawa Falls, NY 13647	DEED BOOK 2007 PG-20825		COUNTY TAXABLE VALUE	60,015		
	FULL MARKET VALUE	137,870	TOWN TAXABLE VALUE	60,015		
			SCHOOL TAXABLE VALUE	60,670		
			FD032 Pierrepont Fire Prot	116,500	TO M	
			LT025 Hannawa Light	116,500	TO M	

STATE OF NEW YORK
COUNTY - St Lawrence
TOWN - Pierrepont
SWIS - 407000

2 0 1 6 T E N T A T I V E A S S E S S M E N T R O L L
T A X A B L E SECTION OF THE ROLL - 1
TAX MAP NUMBER SEQUENCE
UNIFORM PERCENT OF VALUE IS 084.50

PAGE 148
VALUATION DATE-JUL 01, 2015
TAXABLE STATUS DATE-MAR 01, 2016

TAX MAP PARCEL NUMBER	PROPERTY LOCATION & CLASS	ASSESSMENT	EXEMPTION CODE-----	COUNTY-----	TOWN-----	SCHOOL
CURRENT OWNERS NAME	SCHOOL DISTRICT	LAND	TAX DESCRIPTION	TAXABLE VALUE		ACCOUNT NO.
CURRENT OWNERS ADDRESS	PARCEL SIZE/GRID COORD	TOTAL	SPECIAL DISTRICTS			

90.004-2-39.1	5300 SH 56				90.004-2-39.1	*****
Atwood Scott W	210 1 Family Res		Basic Star 41854	0	0	1- 71- 2
Martin-Atwood Michelle R	Colton 1 402801	8,700	COUNTY TAXABLE VALUE	145,000		
5300 State Highway 56	ACRES 2.20 BANK8888830	145,000	TOWN TAXABLE VALUE	145,000		
Colton, NY 13625	EAST-0334961 NRTH-1669309		SCHOOL TAXABLE VALUE	119,350		
	DEED BOOK 2012 PG-16371		FD032 Pierrepont Fire Prot	145,000 TO M		
	FULL MARKET VALUE	171,598	LT025 Hannawa Light	145,000 TO M		

90.004-2-40.3	SH 56				90.004-2-40.3	*****
Atwood Scott W	314 Rural vac<10		COUNTY TAXABLE VALUE	5,400		1- 31- 9.21
Martin-Atwood Michelle R	Colton 1 402801	5,400	TOWN TAXABLE VALUE	5,400		
5300 State Highway 56	Also 1091/216	5,400	SCHOOL TAXABLE VALUE	5,400		
Colton, NY 13625	FRNT 150.00 DPTH 500.00		FD032 Pierrepont Fire Prot	5,400 TO M		
	ACRES 1.73 BANK8888830		LT025 Hannawa Light	5,400 TO M		
	EAST-0335033 NRTH-1669144					
	DEED BOOK 2012 PG-16371					
	FULL MARKET VALUE	6,391				

90.004-2-40.111	6620 CR 24				90.004-2-40.111	*****
Brown's Bridge Enterprises, Inc	330 Vacant comm		COUNTY TAXABLE VALUE	24,000		1- 31- 9.33
5153 State Highway 56	Colton 1 402801	24,000	TOWN TAXABLE VALUE	24,000		
Colton, NY 13625	130x195x175x175	24,000	SCHOOL TAXABLE VALUE	24,000		
	FRNT 130.00 DPTH 185.00		FD032 Pierrepont Fire Prot	24,000 TO M		
	EAST-0334590 NRTH-1669541		LT025 Hannawa Light	24,000 TO M		
	DEED BOOK 2015 PG-5326					
	FULL MARKET VALUE	28,402				

90.004-2-40.112	CR 24				90.004-2-40.112	*****
Brown's Bridge Enterprises, Inc	449 Other Storag		COUNTY TAXABLE VALUE	55,000		1- 31- 9.7
5153 State Highway 56	Colton 1 402801	8,300	TOWN TAXABLE VALUE	55,000		
Colton, NY 13625	easement 2009/7499	55,000	SCHOOL TAXABLE VALUE	55,000		
	250x273x50x45x301x195		FD032 Pierrepont Fire Prot	55,000 TO M		
	FRNT 250.00 DPTH		LT025 Hannawa Light	55,000 TO M		
	ACRES 1.58					
	EAST-0334730 NRTH-1669684					
	DEED BOOK 2015 PG-5326					
	FULL MARKET VALUE	65,089				

90.004-2-42	5242 SH 56				90.004-2-42	*****
Adams Corey W	270 Mfg housing		Basic Star 41854	0	0	1- 31- 9.4
5242 State Highway 56	Colton 1 402801	8,700	COUNTY TAXABLE VALUE	75,000		
Colton, NY 13625	FRNT 250.00 DPTH 217.00	75,000	TOWN TAXABLE VALUE	75,000		
	EAST-0335608 NRTH-1667989		SCHOOL TAXABLE VALUE	49,350		
	DEED BOOK 2006 PG-13351		FD032 Pierrepont Fire Prot	75,000 TO M		
	FULL MARKET VALUE	88,757	LT025 Hannawa Light	75,000 TO M		

STATE OF NEW YORK
 COUNTY - St Lawrence
 TOWN - Pierrepont
 SWIS - 407000

2 0 1 6 T E N T A T I V E A S S E S S M E N T R O L L
 T A X A B L E SECTION OF THE ROLL - 1
 TAX MAP NUMBER SEQUENCE
 UNIFORM PERCENT OF VALUE IS 084.50

PAGE 149
 VALUATION DATE-JUL 01, 2015
 TAXABLE STATUS DATE-MAR 01, 2016

TAX MAP PARCEL NUMBER	PROPERTY LOCATION & CLASS	ASSESSMENT	EXEMPTION CODE	COUNTY	TOWN	SCHOOL
CURRENT OWNERS NAME	SCHOOL DISTRICT	LAND	TAX DESCRIPTION	TAXABLE VALUE		
CURRENT OWNERS ADDRESS	PARCEL SIZE/GRID COORD	TOTAL	SPECIAL DISTRICTS	ACCOUNT NO.		

90.004-2-43.1	CR 24 312 Vac w/imprv Colton 1 402801	10,500	COUNTY TAXABLE VALUE	90.004-2-43.1		
Dougherty Mark			TOWN TAXABLE VALUE			
Dougherty Suzanne	Vacant Land & Tin Shed	18,600	SCHOOL TAXABLE VALUE			
6662 County Route 24	FRNT 207.00 DPTH		FD032 Pierrepont Fire Prot			18,600 TO M
Colton, NY 13625	ACRES 13.80		LT025 Hannawa Light			18,600 TO M
	EAST-0335826 NRTH-1670269					
	DEED BOOK 963 PG-00001					
	FULL MARKET VALUE	22,012				

90.004-2-46.1	5254 SH 56 240 Rural res Colton 1 402801	14,200	Basic Star 41854	90.004-2-46.1		25,650
Shea Schyler J			COUNTY TAXABLE VALUE		0	
5254 State Highway 56	FRNT 900.00 DPTH	115,000	TOWN TAXABLE VALUE			
Colton, NY 13625	ACRES 13.20		SCHOOL TAXABLE VALUE			
	EAST-0335441 NRTH-1668473		FD032 Pierrepont Fire Prot			115,000 TO M
	DEED BOOK 2000 PG-15687		LT025 Hannawa Light			115,000 TO M
	FULL MARKET VALUE	136,095				

90.004-2-48.2	5280 SH 56 270 Mfg housing Colton 1 402801	8,100	COUNTY TAXABLE VALUE	90.004-2-48.2		1-31-9.332
Randall Richard			TOWN TAXABLE VALUE			
81 West Parishville Rd	200x225	85,000	SCHOOL TAXABLE VALUE			
Potsdam, NY 13676	FRNT 200.00 DPTH 225.00		FD032 Pierrepont Fire Prot			85,000 TO M
	ACRES 1.00		LT025 Hannawa Light			85,000 TO M
	EAST-0335114 NRTH-1668787					
	DEED BOOK 2013 PG-4354					
	FULL MARKET VALUE	100,592				

STATE OF NEW YORK
 COUNTY - St Lawrence
 TOWN - Pierrepont
 SWIS - 407000

2 0 1 6 T E N T A T I V E A S S E S S M E N T R O L L
 T A X A B L E S E C T I O N O F T H E R O L L - 1
 M A P S E C T I O N - 0 9 0
 S U B - S E C T I O N - 0 0 4
 U N I F O R M P E R C E N T O F V A L U E I S 0 8 4 . 5 0

PAGE 150
 VALUATION DATE-JUL 01, 2015
 TAXABLE STATUS DATE-MAR 01, 2016
 RPS150/V04/L015
 CURRENT DATE 4/22/2016

*** S P E C I A L D I S T R I C T S U M M A R Y ***

CODE	DISTRICT NAME	TOTAL PARCELS	EXTENSION TYPE	EXTENSION VALUE	AD VALOREM VALUE	EXEMPT AMOUNT	TAXABLE VALUE
FD032	Pierrepont Fir	159	TOTAL M		11115,010		11115,010
LT025	Hannawa Light	108	TOTAL M		8285,450		8285,450

*** S C H O O L D I S T R I C T S U M M A R Y ***

CODE	DISTRICT NAME	TOTAL PARCELS	ASSESSED LAND	ASSESSED TOTAL	EXEMPT AMOUNT	TOTAL TAXABLE	STAR AMOUNT	STAR TAXABLE
402801	Colton 1	159	1794,760	11115,010	2,565	11112,445	2936,185	8176,260
	S U B - T O T A L	159	1794,760	11115,010	2,565	11112,445	2936,185	8176,260
	T O T A L	159	1794,760	11115,010	2,565	11112,445	2936,185	8176,260

*** S Y S T E M C O D E S S U M M A R Y ***

NO SYSTEM EXEMPTIONS AT THIS LEVEL

*** E X E M P T I O N S U M M A R Y ***

CODE	DESCRIPTION	TOTAL PARCELS	COUNTY	TOWN	SCHOOL
41003	Vet Chg of	4		389,301	
41112	Vet Pro Ra	4	416,536		
41121	VET WAR CT	10	98,055	98,055	
41131	VET COM CT	5	78,050	78,050	
41141	VET DIS CT	4	82,775	82,775	
41162	CW_15_VET/	1	10,260		
41690	RPTL466_f	1	2,565	2,565	2,565
41802	Aged - Cou	2	63,900		
41803	Aged - Tow	2		93,500	
41834	Enhanced S	25			1371,535
41854	Basic Star	61			1564,650
	T O T A L	119	752,141	744,246	2938,750

STATE OF NEW YORK
COUNTY - St Lawrence
TOWN - Pierrepont
SWIS - 407000

2 0 1 6 T E N T A T I V E A S S E S S M E N T R O L L
T A X A B L E S E C T I O N O F T H E R O L L - 1
M A P S E C T I O N - 0 9 0
S U B - S E C T I O N - 0 0 4
UNIFORM PERCENT OF VALUE IS 084.50

PAGE 151
VALUATION DATE-JUL 01, 2015
TAXABLE STATUS DATE-MAR 01, 2016
RPS150/V04/L015
CURRENT DATE 4/22/2016

*** G R A N D T O T A L S ***

ROLL SEC	DESCRIPTION	TOTAL PARCELS	ASSESSED LAND	ASSESSED TOTAL	TAXABLE COUNTY	TAXABLE TOWN	TAXABLE SCHOOL	STAR TAXABLE
1	TAXABLE	159	1794,760	11115,010	10362,869	10370,764	11112,445	8176,260

STATE OF NEW YORK
COUNTY - St Lawrence
TOWN - Pierrepont
SWIS - 407000

2 0 1 6 T E N T A T I V E A S S E S S M E N T R O L L
T A X A B L E SECTION OF THE ROLL - 1
TAX MAP NUMBER SEQUENCE
UNIFORM PERCENT OF VALUE IS 084.50

PAGE 152
VALUATION DATE-JUL 01, 2015
TAXABLE STATUS DATE-MAR 01, 2016

TAX MAP PARCEL NUMBER	PROPERTY LOCATION & CLASS	ASSESSMENT	EXEMPTION CODE	COUNTY	TOWN	SCHOOL
CURRENT OWNERS NAME	SCHOOL DISTRICT	LAND	TAX DESCRIPTION	TAXABLE VALUE		
CURRENT OWNERS ADDRESS	PARCEL SIZE/GRID COORD	TOTAL	SPECIAL DISTRICTS	ACCOUNT NO.		
***** 90.027-1-1 *****						
	5767 SH 56					1- 64-11
90.027-1-1	210 1 Family Res		Basic Star 41854	0	0	25,650
Cruikshank James	Potsdam 2 407402	10,800	COUNTY TAXABLE VALUE	200,000		
Cruikshank Kathleen	2.50 Ar	200,000	TOWN TAXABLE VALUE	200,000		
PO Box 154	FRNT 298.00 DPTH 330.00		SCHOOL TAXABLE VALUE	174,350		
Hannawa Falls, NY 13647	ACRES 2.30 BANK8888830		FD032 Pierrepont Fire Prot	200,000 TO M		
	EAST-0331924 NRTH-1679819		LT025 Hannawa Light	200,000 TO M		
	DEED BOOK 2001 PG-16217					
	FULL MARKET VALUE	236,686				
***** 90.027-1-2 *****						
	5753 SH 56					1- 50-15
90.027-1-2	210 1 Family Res		Basic Star 41854	0	0	25,650
Hazen Roger A	Potsdam 2 407402	10,100	COUNTY TAXABLE VALUE	96,000		
Hazen Nadine A	132x330	96,000	TOWN TAXABLE VALUE	96,000		
PO Box 67	FRNT 132.00 DPTH 330.00		SCHOOL TAXABLE VALUE	70,350		
Hannawa Falls, NY 13647	ACRES 1.00		FD032 Pierrepont Fire Prot	96,000 TO M		
	EAST-0331929 NRTH-1679593		LT025 Hannawa Light	96,000 TO M		
	DEED BOOK 988 PG-00827					
	FULL MARKET VALUE	113,609				
***** 90.027-2-1 *****						
	5726 SH 56					1- 35-15
90.027-2-1	421 Restaurant - WTRFNT		COUNTY TAXABLE VALUE	182,700		
M.S. Compeau Inc.	Potsdam 2 407402	30,000	TOWN TAXABLE VALUE	182,700		
341 Sweeney Rd	FRNT 264.00 DPTH 165.00	182,700	SCHOOL TAXABLE VALUE	182,700		
Potsdam, NY 13676	EAST-0332230 NRTH-1678826		FD032 Pierrepont Fire Prot	182,700 TO M		
	DEED BOOK 2013 PG-19942		LT025 Hannawa Light	182,700 TO M		
	FULL MARKET VALUE	216,213				
***** 90.027-2-2 *****						
	1 Cameron Dr					1- 4- 3
90.027-2-2	210 1 Family Res		Basic Star 41854	0	0	25,650
Brooks Alan R	Potsdam 2 407402	8,000	COUNTY TAXABLE VALUE	150,000		
Brooks Evelyn	Jacobs survey 6/2013	150,000	TOWN TAXABLE VALUE	150,000		
PO Box 122	0.45A		SCHOOL TAXABLE VALUE	124,350		
Hannawa Falls, NY 13647-0122	150x122x155x136		FD032 Pierrepont Fire Prot	150,000 TO M		
	FRNT 150.00 DPTH 131.00		LT025 Hannawa Light	150,000 TO M		
	BANK8888830					
	EAST-0332243 NRTH-1678651					
	DEED BOOK 2013 PG-10307					
	FULL MARKET VALUE	177,515				

STATE OF NEW YORK
COUNTY - St Lawrence
TOWN - Pierrepont
SWIS - 407000

2 0 1 6 T E N T A T I V E A S S E S S M E N T R O L L
T A X A B L E SECTION OF THE ROLL - 1
TAX MAP NUMBER SEQUENCE
UNIFORM PERCENT OF VALUE IS 084.50

PAGE 153
VALUATION DATE-JUL 01, 2015
TAXABLE STATUS DATE-MAR 01, 2016

TAX MAP PARCEL NUMBER	PROPERTY LOCATION & CLASS	ASSESSMENT	EXEMPTION CODE-----	COUNTY-----	TOWN-----	SCHOOL
CURRENT OWNERS NAME	SCHOOL DISTRICT	LAND	TAX DESCRIPTION	TAXABLE VALUE		ACCOUNT NO.
CURRENT OWNERS ADDRESS	PARCEL SIZE/GRID COORD	TOTAL	SPECIAL DISTRICTS			
***** 90.027-2-3 *****						
7 Cameron Dr						1- 61- 9
90.027-2-3	210 1 Family Res - WTRFNT		Basic Star 41854	0	0	25,650
Bard Rebecca	Potsdam 2 407402	14,000	COUNTY TAXABLE VALUE	148,000		
PO Box 45	47'WFx143x120x137	148,000	TOWN TAXABLE VALUE	148,000		
Hannawa Falls, NY 13647-0045	FRNT 47.00 DPTH 140.00		SCHOOL TAXABLE VALUE	122,350		
	EAST-0332379 NRTH-1678651		FD032 Pierrepont Fire Prot	148,000 TO M		
	DEED BOOK 2013 PG-10782		LT025 Hannawa Light	148,000 TO M		
	FULL MARKET VALUE	175,148				
***** 90.027-2-4 *****						
11 Cameron Dr						1- 11- 2
90.027-2-4	210 1 Family Res - WTRFNT		COUNTY TAXABLE VALUE	160,000		
Brown Geoffrey	Potsdam 2 407402	59,200	TOWN TAXABLE VALUE	160,000		
Brown Maryon	Res W/2 Stall Att Gar	160,000	SCHOOL TAXABLE VALUE	160,000		
8 Bradley Dr	16x21x147x260x143 Lot 30		FD032 Pierrepont Fire Prot	160,000 TO M		
Potsdam, NY 13676	FRNT 260.00 DPTH 80.00		LT025 Hannawa Light	160,000 TO M		
	EAST-0332506 NRTH-1678638					
	DEED BOOK 2015 PG-11700					
	FULL MARKET VALUE	189,349				
***** 90.027-2-5 *****						
13 Cameron Dr						1- 11- 3
90.027-2-5	210 1 Family Res - WTRFNT		Enhanced S 41834	0	0	55,830
Cameron Steven R	Potsdam 2 407402	43,400	COUNTY TAXABLE VALUE	148,000		
Cameron Donna S	120x143x130x168 Lot 31	148,000	TOWN TAXABLE VALUE	148,000		
PO Box 201	FRNT 120.00 DPTH 155.00		SCHOOL TAXABLE VALUE	92,170		
Hannawa Falls, NY 13647	EAST-0332549 NRTH-1678496		FD032 Pierrepont Fire Prot	148,000 TO M		
	DEED BOOK 1012 PG-00671		LT025 Hannawa Light	148,000 TO M		
	FULL MARKET VALUE	175,148				
***** 90.027-2-6 *****						
17 Cameron Dr						1- 14- 8
90.027-2-6	210 1 Family Res - WTRFNT		VET WAR CT 41121	10,260	10,260	0
Clark Richard	Potsdam 2 407402	13,500	Enhanced S 41834	0	0	55,830
Clark Elizabeth	Lot 32	151,500	COUNTY TAXABLE VALUE	141,240		
PO Box 202	155x164x115'wfx152		TOWN TAXABLE VALUE	141,240		
Hannawa Falls, NY 13647	FRNT 115.00 DPTH 157.00		SCHOOL TAXABLE VALUE	95,670		
	EAST-0332582 NRTH-1678378		FD032 Pierrepont Fire Prot	151,500 TO M		
	DEED BOOK 744 PG-00169		LT025 Hannawa Light	151,500 TO M		
	FULL MARKET VALUE	179,290				
***** 90.027-2-7 *****						
21 Cameron Dr						1- 59- 2
90.027-2-7	210 1 Family Res - WTRFNT		Basic Star 41854	0	0	25,650
Vangellow Alexander M	Potsdam 2 407402	38,600	COUNTY TAXABLE VALUE	150,000		
Vangellow Linda	Lot 33	150,000	TOWN TAXABLE VALUE	150,000		
PO Box 445	119x152x105'wfx159		SCHOOL TAXABLE VALUE	124,350		
Hannawa Falls, NY 13647	FRNT 105.00 DPTH 155.00		FD032 Pierrepont Fire Prot	150,000 TO M		
	EAST-0332642 NRTH-1678272		LT025 Hannawa Light	150,000 TO M		
	DEED BOOK 1066 PG-895					
	FULL MARKET VALUE	177,515				

STATE OF NEW YORK
 COUNTY - St Lawrence
 TOWN - Pierrepont
 SWIS - 407000

2 0 1 6 T E N T A T I V E A S S E S S M E N T R O L L
 T A X A B L E SECTION OF THE ROLL - 1
 TAX MAP NUMBER SEQUENCE
 UNIFORM PERCENT OF VALUE IS 084.50

PAGE 154
 VALUATION DATE-JUL 01, 2015
 TAXABLE STATUS DATE-MAR 01, 2016

TAX MAP PARCEL NUMBER	PROPERTY LOCATION & CLASS	ASSESSMENT	EXEMPTION CODE-----	COUNTY-----	TOWN-----	SCHOOL
CURRENT OWNERS NAME	SCHOOL DISTRICT	LAND	TAX DESCRIPTION	TAXABLE VALUE		ACCOUNT NO.
CURRENT OWNERS ADDRESS	PARCEL SIZE/GRID COORD	TOTAL	SPECIAL DISTRICTS			
***** 90.027-2-8 *****						
25 Cameron Dr						1- 65-14
90.027-2-8	210 1 Family Res - WTRFNT		VET WAR CT 41121	10,260	10,260	0
Manning William F (LU)	Potsdam 2 407402	44,800	Enhanced S 41834	0	0	55,830
Manning Rita N (LU)	155x159x120wfx185 Lot 34	165,000	COUNTY TAXABLE VALUE	154,740		
PO Box 264	FRNT 120.00 DPTH 172.00		TOWN TAXABLE VALUE	154,740		
Hannawa Falls, NY 13647-0264	EAST-0332722 NRTH-1678175		SCHOOL TAXABLE VALUE	109,170		
	DEED BOOK 2015 PG-16774		FD032 Pierrepont Fire Prot	165,000 TO M		
	FULL MARKET VALUE	195,266	LT025 Hannawa Light	165,000 TO M		
***** 90.027-2-9 *****						
29 Cameron Dr						1- 60-11
90.027-2-9	210 1 Family Res - WTRFNT		Basic Star 41854	0	0	25,650
Melchior William G	Potsdam 2 407402	50,400	COUNTY TAXABLE VALUE	220,000		
PO Box 5191	145x185x130'wfx215 Lot 35	220,000	TOWN TAXABLE VALUE	220,000		
Potsdam, NY 13676	FRNT 130.00 DPTH 200.00		SCHOOL TAXABLE VALUE	194,350		
	EAST-0332813 NRTH-1678076		FD032 Pierrepont Fire Prot	220,000 TO M		
	DEED BOOK 2006 PG-13077		LT025 Hannawa Light	220,000 TO M		
	FULL MARKET VALUE	260,355				
***** 90.027-2-10 *****						
22 Cameron Dr						1- 20-15.2
90.027-2-10	210 1 Family Res		COUNTY TAXABLE VALUE	132,000		
Mitlin David	Potsdam 2 407402	8,600	TOWN TAXABLE VALUE	132,000		
122 Highland Way	100x200 Per Landowner	132,000	SCHOOL TAXABLE VALUE	132,000		
Sherwood Park, AlbertCanada	Lot 6 Crestview Subdiv		FD032 Pierrepont Fire Prot	132,000 TO M		
T8A 5M6	106x135x87x125x160		LT025 Hannawa Light	132,000 TO M		
	FRNT 135.00 DPTH					
	ACRES 0.55 BANK8888111					
	EAST-0332481 NRTH-1678127					
	DEED BOOK 2014 PG-11989					
	FULL MARKET VALUE	156,213				
***** 90.027-2-11 *****						
6 Amelotte Dr						1- 44- 9
90.027-2-11	210 1 Family Res		Enhanced S 41834	0	0	55,830
Martin Glen E	Potsdam 2 407402	7,400	COUNTY TAXABLE VALUE	132,000		
Martin Rose M	.46 Ar Res Lot 5	132,000	TOWN TAXABLE VALUE	132,000		
PO Box 384	FRNT 125.00 DPTH 160.00		SCHOOL TAXABLE VALUE	76,170		
Hannawa Falls, NY 13647	EAST-0332345 NRTH-1678135		FD032 Pierrepont Fire Prot	132,000 TO M		
	DEED BOOK 1021 PG-00445		LT025 Hannawa Light	132,000 TO M		
	FULL MARKET VALUE	156,213				
***** 90.027-2-12 *****						
2 Amelotte Dr						1- 20-14
90.027-2-12	210 1 Family Res		Basic Star 41854	0	0	25,650
Cary Norma S	Potsdam 2 407402	7,400	COUNTY TAXABLE VALUE	141,000		
PO Box 295	.46 Ar Res Lot 4	141,000	TOWN TAXABLE VALUE	141,000		
Hannawa Falls, NY 13647	FRNT 125.00 DPTH 160.00		SCHOOL TAXABLE VALUE	115,350		
	EAST-0332221 NRTH-1678132		FD032 Pierrepont Fire Prot	141,000 TO M		
	DEED BOOK 989 PG-00683		LT025 Hannawa Light	141,000 TO M		
	FULL MARKET VALUE	166,864				

STATE OF NEW YORK
COUNTY - St Lawrence
TOWN - Pierrepont
SWIS - 407000

2 0 1 6 T E N T A T I V E A S S E S S M E N T R O L L
T A X A B L E SECTION OF THE ROLL - 1
TAX MAP NUMBER SEQUENCE
UNIFORM PERCENT OF VALUE IS 084.50

PAGE 155
VALUATION DATE-JUL 01, 2015
TAXABLE STATUS DATE-MAR 01, 2016

TAX MAP PARCEL NUMBER	PROPERTY LOCATION & CLASS	ASSESSMENT	EXEMPTION CODE	COUNTY	TOWN	SCHOOL
CURRENT OWNERS NAME	SCHOOL DISTRICT	LAND	TAX DESCRIPTION	TAXABLE VALUE		
CURRENT OWNERS ADDRESS	PARCEL SIZE/GRID COORD	TOTAL	SPECIAL DISTRICTS	ACCOUNT NO.		
***** 90.027-2-13 *****						
11 Amelotte Dr					1-	2-12
90.027-2-13	210 1 Family Res		Basic Star 41854	0	0	25,650
Foster Kyle C	Potsdam 2 407402	9,100	COUNTY TAXABLE VALUE	143,000		
Fenton Katje R	198x145x133x160 Lot 13	143,000	TOWN TAXABLE VALUE	143,000		
11 Amelotte Dr	FRNT 198.00 DPTH 152.00		SCHOOL TAXABLE VALUE	117,350		
Hannawa Falls, NY 13647	BANK8888869		FD032 Pierrepont Fire Prot	143,000	TO M	
	EAST-0332359 NRTH-1678348		LT025 Hannawa Light	143,000	TO M	
	DEED BOOK 2006 PG-7080					
	FULL MARKET VALUE	169,231				
***** 90.027-2-14.1 *****						
90.027-2-14.1	Cameron Dr					
McKernan-Walley Jillian C	312 Vac w/imprv		COUNTY TAXABLE VALUE	6,500		
3 Amelotte Dr	Potsdam 2 407402	4,100	TOWN TAXABLE VALUE	6,500		
Potsdam, NY 13676	120x100x133x100	6,500	SCHOOL TAXABLE VALUE	6,500		
	FRNT 120.00 DPTH 100.00		FD032 Pierrepont Fire Prot	6,500	TO M	
	ACRES 0.29 BANK8888830		LT025 Hannawa Light	6,500	TO M	
	EAST-0332352 NRTH-1678466					
	DEED BOOK 2012 PG-12422					
	FULL MARKET VALUE	7,692				
***** 90.027-2-15 *****						
90.027-2-15	4 Cotellessa Dr				1-	30- 1
Dowell Demetrius L	210 1 Family Res		COUNTY TAXABLE VALUE	140,000		
92 Elm St Apt 4	Potsdam 2 407402	10,000	TOWN TAXABLE VALUE	140,000		
Potsdam, NY 13676	200x200x200x198	140,000	SCHOOL TAXABLE VALUE	140,000		
	FRNT 200.00 DPTH		FD032 Pierrepont Fire Prot	140,000	TO M	
	ACRES 0.92 BANK8888830		LT025 Hannawa Light	140,000	TO M	
	EAST-0332005 NRTH-1678346					
	DEED BOOK 2015 PG-8998					
	FULL MARKET VALUE	165,680				
***** 90.027-2-16 *****						
90.027-2-16	10 Riggs Dr				1-	56- 7
Foote William P	210 1 Family Res		Basic Star 41854	0	0	25,650
10 Riggs Dr	Potsdam 2 407402	9,400	COUNTY TAXABLE VALUE	120,000		
Potsdam, NY 13676	225x155x225x155	120,000	TOWN TAXABLE VALUE	120,000		
	FRNT 225.00 DPTH 150.00		SCHOOL TAXABLE VALUE	94,350		
	BANK8888869		FD032 Pierrepont Fire Prot	120,000	TO M	
	EAST-0331784 NRTH-1678315		LT025 Hannawa Light	120,000	TO M	
	DEED BOOK 2015 PG-16041					
	FULL MARKET VALUE	142,012				

STATE OF NEW YORK
 COUNTY - St Lawrence
 TOWN - Pierrepont
 SWIS - 407000

2 0 1 6 T E N T A T I V E A S S E S S M E N T R O L L
 T A X A B L E SECTION OF THE ROLL - 1
 TAX MAP NUMBER SEQUENCE
 UNIFORM PERCENT OF VALUE IS 084.50

PAGE 156
 VALUATION DATE-JUL 01, 2015
 TAXABLE STATUS DATE-MAR 01, 2016

TAX MAP PARCEL NUMBER	PROPERTY LOCATION & CLASS	ASSESSMENT	EXEMPTION CODE	COUNTY	TOWN	SCHOOL
CURRENT OWNERS NAME	SCHOOL DISTRICT	LAND	TAX DESCRIPTION	TAXABLE VALUE		ACCOUNT NO.
CURRENT OWNERS ADDRESS	PARCEL SIZE/GRID COORD	TOTAL	SPECIAL DISTRICTS			
***** 90.027-2-17 *****						
11 Cotellessa Dr						1- 16- 8
90.027-2-17	210 1 Family Res		Basic Star 41854	0	0	25,650
Cameron Jason B	Potsdam 2 407402	10,200	COUNTY TAXABLE VALUE	166,500		
Cameron Valerie	1.16 Ar Res	166,500	TOWN TAXABLE VALUE	166,500		
PO Box 244	FRNT 225.00 DPTH 225.00		SCHOOL TAXABLE VALUE	140,850		
Hannawa Falls, NY 13647	ACRES 1.20 BANK8888150		FD032 Pierrepont Fire Prot	166,500 TO M		
	EAST-0331786 NRTH-1678067		LT025 Hannawa Light	166,500 TO M		
	DEED BOOK 2012 PG-12325					
	FULL MARKET VALUE	197,041				
***** 90.027-2-18 *****						
3 Riggs Dr						1- 29-14.13
90.027-2-18	210 1 Family Res		Basic Star 41854	0	0	25,650
Wilson Darren J	Potsdam 2 407402	9,500	COUNTY TAXABLE VALUE	190,000		
Wilson Danielle A	Res & Lot	190,000	TOWN TAXABLE VALUE	190,000		
PO Box 174	ACRES 0.80		SCHOOL TAXABLE VALUE	164,350		
Hannawa Falls, NY 13647	EAST-0331517 NRTH-1678087		FD032 Pierrepont Fire Prot	190,000 TO M		
	DEED BOOK 1098 PG-931		LT025 Hannawa Light	190,000 TO M		
	FULL MARKET VALUE	224,852				
***** 90.027-2-19 *****						
7 Riggs Dr						1- 30- 6
90.027-2-19	210 1 Family Res		Basic Star 41854	0	0	25,650
Yapa Poojitha D	Potsdam 2 407402	8,800	COUNTY TAXABLE VALUE	120,000		
Yapa Kyoko Y	FRNT 145.00 DPTH 200.00	120,000	TOWN TAXABLE VALUE	120,000		
PO Box 305	EAST-0331518 NRTH-1678250		SCHOOL TAXABLE VALUE	94,350		
Hannawa Falls, NY 13647	DEED BOOK 1078 PG-1123		FD032 Pierrepont Fire Prot	120,000 TO M		
	FULL MARKET VALUE	142,012	LT025 Hannawa Light	120,000 TO M		
***** 90.027-2-20 *****						
14 Riggs Dr						1- 29-14.2
90.027-2-20	210 1 Family Res		Basic Star 41854	0	0	25,650
Banerjee Sanjib Kumar	Potsdam 2 407402	8,700	COUNTY TAXABLE VALUE	112,000		
Banerjee Natasha	138x203x23x40x54x45x225	112,000	TOWN TAXABLE VALUE	112,000		
14 Riggs Dr	FRNT 138.00 DPTH 225.00		SCHOOL TAXABLE VALUE	86,350		
Potsdam, NY 13676	ACRES 0.70 BANK8888869		FD032 Pierrepont Fire Prot	112,000 TO M		
	EAST-0331785 NRTH-1678459		LT025 Hannawa Light	112,000 TO M		
	DEED BOOK 2015 PG-7564					
	FULL MARKET VALUE	132,544				
***** 90.027-2-21.1 *****						
SH 56						1- 53-12
90.027-2-21.1	311 Res vac land		COUNTY TAXABLE VALUE	6,600		
Doyle Timothy	Potsdam 2 407402	6,600	TOWN TAXABLE VALUE	6,600		
11 Backwoods Rd	Also 1023/727	6,600	SCHOOL TAXABLE VALUE	6,600		
Colton, NY 13625	168x198x50x23x23x57x223		FD032 Pierrepont Fire Prot	6,600 TO M		
	FRNT 168.00 DPTH 210.00		LT025 Hannawa Light	6,600 TO M		
	EAST-0332000 NRTH-1678525					
	DEED BOOK 2006 PG-15488					
	FULL MARKET VALUE	7,811				

STATE OF NEW YORK
COUNTY - St Lawrence
TOWN - Pierrepont
SWIS - 407000

2 0 1 6 T E N T A T I V E A S S E S S M E N T R O L L
T A X A B L E SECTION OF THE ROLL - 1
TAX MAP NUMBER SEQUENCE
UNIFORM PERCENT OF VALUE IS 084.50

PAGE 157
VALUATION DATE-JUL 01, 2015
TAXABLE STATUS DATE-MAR 01, 2016

TAX MAP PARCEL NUMBER	PROPERTY LOCATION & CLASS	ASSESSMENT	EXEMPTION CODE	COUNTY	TOWN	SCHOOL
CURRENT OWNERS NAME	SCHOOL DISTRICT	LAND	TAX DESCRIPTION	TAXABLE VALUE		
CURRENT OWNERS ADDRESS	PARCEL SIZE/GRID COORD	TOTAL	SPECIAL DISTRICTS			ACCOUNT NO.
***** 90.027-2-22 *****						
	18 Riggs Dr					1- 24- 4
90.027-2-22	210 1 Family Res		Enhanced S 41834	0	0	55,830
Frankel Edith	Potsdam 2 407402	8,600	COUNTY TAXABLE VALUE	92,000		
PO Box 234	140x200x157x204	92,000	TOWN TAXABLE VALUE	92,000		
Hannawa Falls, NY 13647	FRNT 140.00 DPTH 205.00		SCHOOL TAXABLE VALUE	36,170		
	ACRES 0.69		FD032 Pierrepont Fire Prot	92,000 TO M		
	EAST-0331784 NRTH-1678601		LT025 Hannawa Light	92,000 TO M		
	DEED BOOK 862 PG-00833					
	FULL MARKET VALUE	108,876				
***** 90.027-2-23.1 *****						
	5717 SH 56					1- 36- 2
90.027-2-23.1	210 1 Family Res		Basic Star 41854	0	0	25,650
Zender Carl J	Potsdam 2 407402	7,100	COUNTY TAXABLE VALUE	120,000		
Martin Kristen L	100x223x100x223	120,000	TOWN TAXABLE VALUE	120,000		
5717 State Highway 56	FRNT 100.00 DPTH 223.00		SCHOOL TAXABLE VALUE	94,350		
Hannawa Falls, NY 13647	ACRES 0.51 BANK8888869		FD032 Pierrepont Fire Prot	120,000 TO M		
	EAST-0332000 NRTH-1678653		LT025 Hannawa Light	120,000 TO M		
	DEED BOOK 2009 PG-16314					
	FULL MARKET VALUE	142,012				
***** 90.027-2-24.1 *****						
	3 Amelotte Dr					1- 29-14.15
90.027-2-24.1	210 1 Family Res		Basic Star 41854	0	0	25,650
McKernan-Walley Jillian C	Potsdam 2 407402	12,200	COUNTY TAXABLE VALUE	129,000		
3 Amelotte Dr	Lot 2 & Pt Lot 1	129,000	TOWN TAXABLE VALUE	129,000		
Potsdam, NY 13676	Crestview Subdivision		SCHOOL TAXABLE VALUE	103,350		
	126x245		FD032 Pierrepont Fire Prot	129,000 TO M		
	FRNT 126.00 DPTH 245.00		LT025 Hannawa Light	129,000 TO M		
	BANK8888830					
	EAST-0332225 NRTH-1678396					
	DEED BOOK 2011 PG-14075					
	FULL MARKET VALUE	152,663				
***** 90.027-2-26 *****						
	5693 SH 56					1- 29-14.15
90.027-2-26	210 1 Family Res		Basic Star 41854	0	0	25,650
Neaton Michael R	Potsdam 2 407402	9,800	COUNTY TAXABLE VALUE	178,000		
Neaton Jennifer A	FRNT 185.00 DPTH 200.00	178,000	TOWN TAXABLE VALUE	178,000		
5693 State Highway 56	BANK8888830		SCHOOL TAXABLE VALUE	152,350		
Potsdam, NY 13676	EAST-0331994 NRTH-1678085		FD032 Pierrepont Fire Prot	178,000 TO M		
	DEED BOOK 2009 PG-16415		LT025 Hannawa Light	178,000 TO M		
	FULL MARKET VALUE	210,651				

STATE OF NEW YORK
COUNTY - St Lawrence
TOWN - Pierrepont
SWIS - 407000

2 0 1 6 T E N T A T I V E A S S E S S M E N T R O L L
T A X A B L E SECTION OF THE ROLL - 1
TAX MAP NUMBER SEQUENCE
UNIFORM PERCENT OF VALUE IS 084.50

PAGE 158
VALUATION DATE-JUL 01, 2015
TAXABLE STATUS DATE-MAR 01, 2016

TAX MAP PARCEL NUMBER	PROPERTY LOCATION & CLASS	ASSESSMENT	EXEMPTION CODE-----	COUNTY-----	TOWN-----	SCHOOL
CURRENT OWNERS NAME	SCHOOL DISTRICT	LAND	TAX DESCRIPTION	TAXABLE VALUE		
CURRENT OWNERS ADDRESS	PARCEL SIZE/GRID COORD	TOTAL	SPECIAL DISTRICTS			ACCOUNT NO.
***** 90.027-2-27 *****						
	Riggs Dr					
90.027-2-27	311 Res vac land		COUNTY TAXABLE VALUE	7,300		
Robert Ronald G	Potsdam 2 407402	7,300	TOWN TAXABLE VALUE	7,300		
Robert Nancy J	ACRES 1.40	7,300	SCHOOL TAXABLE VALUE	7,300		
178 Gulf Rd	EAST-0331746 NRTH-1678795		FD032 Pierrepont Fire Prot	7,300 TO M		
Colton, NY 13625	DEED BOOK 1079 PG-1145		LT025 Hannawa Light	7,300 TO M		
	FULL MARKET VALUE	8,639				
***** 90.027-2-28 *****						
	SH 56					
90.027-2-28	311 Res vac land		COUNTY TAXABLE VALUE	7,100		
M.S. Compeau Inc.	Potsdam 2 407402	7,100	TOWN TAXABLE VALUE	7,100		
341 Sweeney Rd	FRNT 200.00 DPTH	7,100	SCHOOL TAXABLE VALUE	7,100		
Potsdam, NY 13676	ACRES 1.10		FD032 Pierrepont Fire Prot	7,100 TO M		
	EAST-0331984 NRTH-1678798		LT025 Hannawa Light	7,100 TO M		
	DEED BOOK 2013 PG-19942					
	FULL MARKET VALUE	8,402				
***** 90.027-2-29 *****						
	5737 SH 56					
90.027-2-29	210 1 Family Res		Basic Star 41854	0	0	25,650
Cayward Richard C Jr	Potsdam 2 407402	9,700	COUNTY TAXABLE VALUE	105,000		
PO Box 134	ACRES 4.10	105,000	TOWN TAXABLE VALUE	105,000		
Hannawa Falls, NY 13647	EAST-0331921 NRTH-1679202		SCHOOL TAXABLE VALUE	79,350		
	DEED BOOK 1116 PG-650		FD032 Pierrepont Fire Prot	105,000 TO M		
	FULL MARKET VALUE	124,260	LT025 Hannawa Light	105,000 TO M		
***** 90.027-2-30 *****						
	33 Cameron Dr					1- 60-10
90.027-2-30	210 1 Family Res - WTRFNT		Basic Star 41854	0	0	25,650
Shelly Ryan P	Potsdam 2 407402	60,700	COUNTY TAXABLE VALUE	170,500		
Shelly Joey P	155x190x160x170	170,500	TOWN TAXABLE VALUE	170,500		
PO Box 287	FRNT 155.00 DPTH		SCHOOL TAXABLE VALUE	144,850		
Hannawa Falls, NY 13647	ACRES 0.62		FD032 Pierrepont Fire Prot	170,500 TO M		
	EAST-0332904 NRTH-1677971		LT025 Hannawa Light	170,500 TO M		
	DEED BOOK 2006 PG-12530					
	FULL MARKET VALUE	201,775				
***** 90.027-2-31 *****						
	24 Cameron Dr					1- 63-11
90.027-2-31	210 1 Family Res		Basic Star 41854	0	0	25,650
Stone Dana E	Potsdam 2 407402	8,800	COUNTY TAXABLE VALUE	130,000		
24 Cameron Dr	Lot 10 220x214x160x87	130,000	TOWN TAXABLE VALUE	130,000		
Hannawa Falls, NY 13647	FRNT 220.00 DPTH		SCHOOL TAXABLE VALUE	104,350		
	ACRES 0.66 BANK8888150		FD032 Pierrepont Fire Prot	130,000 TO M		
	EAST-0332610 NRTH-1677978		LT025 Hannawa Light	130,000 TO M		
	DEED BOOK 2010 PG-8859					
	FULL MARKET VALUE	153,846				

STATE OF NEW YORK
COUNTY - St Lawrence
TOWN - Pierrepont
SWIS - 407000

2 0 1 6 T E N T A T I V E A S S E S S M E N T R O L L
T A X A B L E SECTION OF THE ROLL - 1
TAX MAP NUMBER SEQUENCE
UNIFORM PERCENT OF VALUE IS 084.50

PAGE 159
VALUATION DATE-JUL 01, 2015
TAXABLE STATUS DATE-MAR 01, 2016

TAX MAP PARCEL NUMBER	PROPERTY LOCATION & CLASS	ASSESSMENT	EXEMPTION CODE	COUNTY	TOWN	SCHOOL
CURRENT OWNERS NAME	SCHOOL DISTRICT	LAND	TAX DESCRIPTION	TAXABLE VALUE		
CURRENT OWNERS ADDRESS	PARCEL SIZE/GRID COORD	TOTAL	SPECIAL DISTRICTS	ACCOUNT NO.		
***** 90.027-2-32 *****						
13	McMaster Dr					1-29-14.14
90.027-2-32	210 1 Family Res		Basic Star 41854	0	0	25,650
Mathie Trust	Potsdam 2 407402	7,300	COUNTY TAXABLE VALUE	108,500		
PO Box 374	Res W/2 Stall 1 1/2 Sty	108,500	TOWN TAXABLE VALUE	108,500		
Hannawa Falls, NY 13647-0374	Garage		SCHOOL TAXABLE VALUE	82,850		
	ACRES 0.44		FD032 Pierrepont Fire Prot	108,500	TO M	
	EAST-0332469 NRTH-1677969		LT025 Hannawa Light	108,500	TO M	
	DEED BOOK 2014 PG-15143					
	FULL MARKET VALUE	128,402				
***** 90.027-2-33 *****						
5	McMaster Dr					1-66-9.23
90.027-2-33	210 1 Family Res		Basic Star 41854	0	0	25,650
Russell Conrad E	Potsdam 2 407402	8,800	COUNTY TAXABLE VALUE	108,000		
Knight Michelle Y	Lot 7 Crestview Subdiv	108,000	TOWN TAXABLE VALUE	108,000		
5 McMaster Dr	108x160		SCHOOL TAXABLE VALUE	82,350		
Potsdam, NY 13676	FRNT 108.00 DPTH 160.00		FD032 Pierrepont Fire Prot	108,000	TO M	
	ACRES 0.40		LT025 Hannawa Light	108,000	TO M	
	EAST-0332345 NRTH-1677972					
	DEED BOOK 2014 PG-7306					
	FULL MARKET VALUE	127,811				
***** 90.027-2-34 *****						
McMaster Dr						
90.027-2-34	311 Res vac land		COUNTY TAXABLE VALUE	500		
Lado Augustine A	Potsdam 2 407402	500	TOWN TAXABLE VALUE	500		
Hinds Betty A	FRNT 17.00 DPTH 160.00	500	SCHOOL TAXABLE VALUE	500		
6604 State Highway 56	BANK8888830		FD032 Pierrepont Fire Prot	500	TO M	
Potsdam, NY 13676	EAST-0332273 NRTH-1677968		LT025 Hannawa Light	500	TO M	
	DEED BOOK 2003 PG-15339					
	FULL MARKET VALUE	592				
***** 90.027-2-35 *****						
9	McMaster Dr					1-99-9.3
90.027-2-35	210 1 Family Res		COUNTY TAXABLE VALUE	138,500		
Lado Augustine A	Potsdam 2 407402	7,400	TOWN TAXABLE VALUE	138,500		
Hinds Betty A	125x160	138,500	SCHOOL TAXABLE VALUE	138,500		
9 McMaster Dr	FRNT 125.00 DPTH 160.00		FD032 Pierrepont Fire Prot	138,500	TO M	
Hannawa Falls, NY 13647	ACRES 0.46 BANK8888830		LT025 Hannawa Light	138,500	TO M	
	EAST-0332214 NRTH-1677981					
	DEED BOOK 2003 PG-15339					
	FULL MARKET VALUE	163,905				

STATE OF NEW YORK
 COUNTY - St Lawrence
 TOWN - Pierrepont
 SWIS - 407000

2 0 1 6 T E N T A T I V E A S S E S S M E N T R O L L
 T A X A B L E SECTION OF THE ROLL - 1
 TAX MAP NUMBER SEQUENCE
 UNIFORM PERCENT OF VALUE IS 084.50

PAGE 160
 VALUATION DATE-JUL 01, 2015
 TAXABLE STATUS DATE-MAR 01, 2016

TAX MAP PARCEL NUMBER	PROPERTY LOCATION & CLASS	ASSESSMENT	EXEMPTION CODE-----	COUNTY-----	TOWN-----	SCHOOL
CURRENT OWNERS NAME	SCHOOL DISTRICT	LAND	TAX DESCRIPTION	TAXABLE VALUE		
CURRENT OWNERS ADDRESS	PARCEL SIZE/GRID COORD	TOTAL	SPECIAL DISTRICTS	ACCOUNT NO.		
***** 90.027-3-1 *****						
90.027-3-1	29 Riggs Dr 210 1 Family Res		Basic Star 41854	0	0	25,650
Murray Gregory L	Potsdam 2 407402	13,200	COUNTY TAXABLE VALUE	175,000		
Murray Shelly L	FRNT 305.00 DPTH	175,000	TOWN TAXABLE VALUE	175,000		
PO Box 25	ACRES 2.00		SCHOOL TAXABLE VALUE	149,350		
Hannawa Falls, NY 13647-0025	EAST-0331352 NRTH-1678764		FD032 Pierrepont Fire Prot	175,000 TO M		
	DEED BOOK 2001 PG-7214		LT025 Hannawa Light	175,000 TO M		
	FULL MARKET VALUE	207,101				

STATE OF NEW YORK
 COUNTY - St Lawrence
 TOWN - Pierrepont
 SWIS - 407000

2 0 1 6 T E N T A T I V E A S S E S S M E N T R O L L
 T A X A B L E S E C T I O N O F T H E R O L L - 1
 M A P S E C T I O N - 090
 S U B - S E C T I O N - 027
 U N I F O R M P E R C E N T O F V A L U E I S 084.50

PAGE 161
 VALUATION DATE-JUL 01, 2015
 TAXABLE STATUS DATE-MAR 01, 2016
 RPS150/V04/L015
 CURRENT DATE 4/22/2016

*** S P E C I A L D I S T R I C T S U M M A R Y ***

CODE	DISTRICT NAME	TOTAL PARCELS	EXTENSION TYPE	EXTENSION VALUE	AD VALOREM VALUE	EXEMPT AMOUNT	TAXABLE VALUE
FD032	Pierrepont Fir	37	TOTAL M		4650,200		4650,200
LT025	Hannawa Light	37	TOTAL M		4650,200		4650,200

*** S C H O O L D I S T R I C T S U M M A R Y ***

CODE	DISTRICT NAME	TOTAL PARCELS	ASSESSED LAND	ASSESSED TOTAL	EXEMPT AMOUNT	TOTAL TAXABLE	STAR AMOUNT	STAR TAXABLE
407402	Potsdam 2	37	591,100	4650,200		4650,200	843,450	3806,750
	S U B - T O T A L	37	591,100	4650,200		4650,200	843,450	3806,750
	T O T A L	37	591,100	4650,200		4650,200	843,450	3806,750

*** S Y S T E M C O D E S S U M M A R Y ***

NO SYSTEM EXEMPTIONS AT THIS LEVEL

*** E X E M P T I O N S U M M A R Y ***

CODE	DESCRIPTION	TOTAL PARCELS	COUNTY	TOWN	SCHOOL
41121	VET WAR CT	2	20,520	20,520	
41834	Enhanced S	5			279,150
41854	Basic Star	22			564,300
	T O T A L	29	20,520	20,520	843,450

STATE OF NEW YORK
COUNTY - St Lawrence
TOWN - Pierrepont
SWIS - 407000

2 0 1 6 T E N T A T I V E A S S E S S M E N T R O L L
T A X A B L E S E C T I O N O F T H E R O L L - 1
M A P S E C T I O N - 090
S U B - S E C T I O N - 027
UNIFORM PERCENT OF VALUE IS 084.50

PAGE 162
VALUATION DATE-JUL 01, 2015
TAXABLE STATUS DATE-MAR 01, 2016
RPS150/V04/L015
CURRENT DATE 4/22/2016

*** G R A N D T O T A L S ***

ROLL SEC	DESCRIPTION	TOTAL PARCELS	ASSESSED LAND	ASSESSED TOTAL	TAXABLE COUNTY	TAXABLE TOWN	TAXABLE SCHOOL	STAR TAXABLE
1	TAXABLE	37	591,100	4650,200	4629,680	4629,680	4650,200	3806,750

STATE OF NEW YORK
 COUNTY - St Lawrence
 TOWN - Pierrepont
 SWIS - 407000

2 0 1 6 T E N T A T I V E A S S E S S M E N T R O L L
 T A X A B L E SECTION OF THE ROLL - 1
 TAX MAP NUMBER SEQUENCE
 UNIFORM PERCENT OF VALUE IS 084.50

PAGE 163
 VALUATION DATE-JUL 01, 2015
 TAXABLE STATUS DATE-MAR 01, 2016

TAX MAP PARCEL NUMBER	PROPERTY LOCATION & CLASS	ASSESSMENT	EXEMPTION CODE-----	COUNTY-----	TOWN-----	SCHOOL
CURRENT OWNERS NAME	SCHOOL DISTRICT	LAND	TAX DESCRIPTION	TAXABLE VALUE		ACCOUNT NO.
CURRENT OWNERS ADDRESS	PARCEL SIZE/GRID COORD	TOTAL	SPECIAL DISTRICTS			

90.028-1-1	24 Coney Island Dr/prvt			90.028-1-1		1- 30- 3
Lock Patricia Frazer	260 Seasonal res - WTRFNT		COUNTY TAXABLE VALUE	190,000		
Lock Robin	Potsdam 2 407402	20,200	TOWN TAXABLE VALUE	190,000		
PO Box 85	New Home	190,000	SCHOOL TAXABLE VALUE	190,000		
Hannawa Falls, NY 13647	100x105x50x118 .25R		FD032 Pierrepont Fire Prot	190,000 TO M		
	FRNT 50.00 DPTH 217.00		LT025 Hannawa Light	190,000 TO M		
	EAST-0333746 NRTH-1679912					
	DEED BOOK 1998 PG-16973					
	FULL MARKET VALUE	224,852				

90.028-1-2	26 Coney Island Dr/prvt			90.028-1-2		1- 73-15
Leuthauser Nicholas M	210 1 Family Res - WTRFNT		Basic Star 41854	0	0	25,650
PO Box 175	Potsdam 2 407402	29,400	COUNTY TAXABLE VALUE	115,000		
Hannawa Falls, NY 13647	Waterfront	115,000	TOWN TAXABLE VALUE	115,000		
	Res & 1 Stall Det Gar		SCHOOL TAXABLE VALUE	89,350		
	62x16x114x89x120		FD032 Pierrepont Fire Prot	115,000 TO M		
	FRNT 89.00 DPTH 122.00		LT025 Hannawa Light	115,000 TO M		
	EAST-0333696 NRTH-1679858					
	DEED BOOK 2011 PG-11421					
	FULL MARKET VALUE	136,095				

90.028-1-3.1	30 Coney Island Dr/prvt			90.028-1-3.1		1- 60-12.1
Shelly Peter R	210 1 Family Res - WTRFNT		VET WAR CT 41121	10,260	10,260	0
Shelly Denise A	Potsdam 2 407402	44,000	Basic Star 41854	0	0	25,650
PO Box 34	1 Fam Res	175,000	COUNTY TAXABLE VALUE	164,740		
Hannawa Falls, NY 13647	ACRES 1.10		TOWN TAXABLE VALUE	164,740		
	EAST-0333544 NRTH-1679830		SCHOOL TAXABLE VALUE	149,350		
	DEED BOOK 1063 PG-894		FD032 Pierrepont Fire Prot	175,000 TO M		
	FULL MARKET VALUE	207,101	LT025 Hannawa Light	175,000 TO M		

90.028-1-3.2	32 Coney Island Dr/prvt			90.028-1-3.2		1- 60-12.2
Smalling Scott E	210 1 Family Res - WTRFNT		Basic Star 41854	0	0	25,650
Smalling Mary Jane	Potsdam 2 407402	78,200	COUNTY TAXABLE VALUE	235,000		
PO Box 346	ACRES 1.30 BANK8888830	235,000	TOWN TAXABLE VALUE	235,000		
Hannawa Falls, NY 13647	EAST-0333594 NRTH-1679701		SCHOOL TAXABLE VALUE	209,350		
	DEED BOOK 2003 PG-11053		FD032 Pierrepont Fire Prot	235,000 TO M		
	FULL MARKET VALUE	278,107	LT025 Hannawa Light	235,000 TO M		

90.028-1-4	51 Kendall Ln/prvt			90.028-1-4		1- 37- 8
Kendall Robert I. (Trustee I	210 1 Family Res		COUNTY TAXABLE VALUE	402,500		
Ste A	Potsdam 2 407402	49,200	TOWN TAXABLE VALUE	402,500		
2500 S Douglas Rd	71x120x150x264xi	402,500	SCHOOL TAXABLE VALUE	402,500		
Coral Gables, FL 33134-6104	ACRES 0.56		FD032 Pierrepont Fire Prot	402,500 TO M		
	EAST-0333591 NRTH-1679418		LT025 Hannawa Light	402,500 TO M		
	DEED BOOK 1999 PG-4853					
	FULL MARKET VALUE	476,331				

STATE OF NEW YORK
 COUNTY - St Lawrence
 TOWN - Pierrepont
 SWIS - 407000

2 0 1 6 T E N T A T I V E A S S E S S M E N T R O L L
 T A X A B L E SECTION OF THE ROLL - 1
 TAX MAP NUMBER SEQUENCE
 UNIFORM PERCENT OF VALUE IS 084.50

PAGE 164
 VALUATION DATE-JUL 01, 2015
 TAXABLE STATUS DATE-MAR 01, 2016

TAX MAP PARCEL NUMBER	PROPERTY LOCATION & CLASS	ASSESSMENT	EXEMPTION CODE-----	COUNTY-----	TOWN-----	SCHOOL
CURRENT OWNERS NAME	SCHOOL DISTRICT	LAND	TAX DESCRIPTION	TAXABLE VALUE		ACCOUNT NO.
CURRENT OWNERS ADDRESS	PARCEL SIZE/GRID COORD	TOTAL	SPECIAL DISTRICTS			

90.028-1-5	19 Kendall Ln/prvt			90.028-1-5		1- 37-15
Kendall Carolyn (ETAL)	210 1 Family Res		COUNTY TAXABLE VALUE	188,500		
205 Highway Ala Apt 212	Potsdam 2 407402	52,800	TOWN TAXABLE VALUE	188,500		
Satellite Beach, FL 32937-2056	45x82x353x104x342	188,500	SCHOOL TAXABLE VALUE	188,500		
	ACRES 1.01		FD032 Pierrepont Fire Prot	188,500 TO M		
	EAST-0333585 NRTH-1679536		LT025 Hannawa Light	188,500 TO M		
	DEED BOOK 1999 PG-21700					
	FULL MARKET VALUE	223,077				

90.028-1-6	47 Kendall Ln/prvt			90.028-1-6		1- 37- 9
Kendall Robert , Trustee	260 Seasonal res		COUNTY TAXABLE VALUE	80,000		
Ste A	Potsdam 2 407402	34,300	TOWN TAXABLE VALUE	80,000		
2500 S Douglas Rd	120x140x100x125	80,000	SCHOOL TAXABLE VALUE	80,000		
Coral Gables, FL 33134-6104	FRNT 100.00 DPTH 132.00		FD032 Pierrepont Fire Prot	80,000 TO M		
	EAST-0333600 NRTH-1679282		LT025 Hannawa Light	80,000 TO M		
	DEED BOOK 1999 PG-4853					
	FULL MARKET VALUE	94,675				

90.028-1-7	Coney Island Dr/prvt			90.028-1-7		1- 37-10
Kendall Robert I. Trustee	312 Vac w/imprv		COUNTY TAXABLE VALUE	16,000		
2500 S Douglas Rd Ste A	Potsdam 2 407402	12,200	TOWN TAXABLE VALUE	16,000		
Coral Gables, FL 33134-6104	FRNT 50.00 DPTH 100.00	16,000	SCHOOL TAXABLE VALUE	16,000		
	ACRES 4.30		FD032 Pierrepont Fire Prot	16,000 TO M		
	EAST-0333952 NRTH-1679598		LT025 Hannawa Light	16,000 TO M		
	DEED BOOK 1999 PG-4853					
	FULL MARKET VALUE	18,935				

90.028-1-8	160 Postwood Rd			90.028-1-8		1- 71-13
Kendall Robert	210 1 Family Res		COUNTY TAXABLE VALUE	63,000		
Ste A	Potsdam 2 407402	13,500	TOWN TAXABLE VALUE	63,000		
2500 S Douglas Rd	86x108x86x100 .37 Ar	63,000	SCHOOL TAXABLE VALUE	63,000		
Coral Gables, FL 33134-6104	FRNT 86.00 DPTH 104.00		FD032 Pierrepont Fire Prot	63,000 TO M		
	EAST-0333777 NRTH-1679194		LT025 Hannawa Light	63,000 TO M		
	DEED BOOK 2007 PG-368					
	FULL MARKET VALUE	74,556				

90.028-1-9	Postwood Rd			90.028-1-9		1- 37-11
Kendall Robert I (Trustee)	311 Res vac land		COUNTY TAXABLE VALUE	2,000		
Ste A	Potsdam 2 407402	2,000	TOWN TAXABLE VALUE	2,000		
2500 S Douglas Rd	FRNT 26.00 DPTH 100.00	2,000	SCHOOL TAXABLE VALUE	2,000		
Coral Gables, FL 33134-6104	EAST-0333765 NRTH-1679249		FD032 Pierrepont Fire Prot	2,000 TO M		
	DEED BOOK 1999 PG-4853		LT025 Hannawa Light	2,000 TO M		
	FULL MARKET VALUE	2,367				

STATE OF NEW YORK
 COUNTY - St Lawrence
 TOWN - Pierrepont
 SWIS - 407000

2 0 1 6 T E N T A T I V E A S S E S S M E N T R O L L
 T A X A B L E SECTION OF THE ROLL - 1
 TAX MAP NUMBER SEQUENCE
 UNIFORM PERCENT OF VALUE IS 084.50

PAGE 165
 VALUATION DATE-JUL 01, 2015
 TAXABLE STATUS DATE-MAR 01, 2016

TAX MAP PARCEL NUMBER	PROPERTY LOCATION & CLASS	ASSESSMENT	EXEMPTION CODE-----	COUNTY-----	TOWN-----	SCHOOL
CURRENT OWNERS NAME	SCHOOL DISTRICT	LAND	TAX DESCRIPTION	TAXABLE VALUE		ACCOUNT NO.
CURRENT OWNERS ADDRESS	PARCEL SIZE/GRID COORD	TOTAL	SPECIAL DISTRICTS			

90.028-1-10.1	Off Postwood Rd 314 Rural vac<10		COUNTY TAXABLE VALUE	8,000		1- 37-13
Kendall John	Potsdam 2 407402	8,000	TOWN TAXABLE VALUE	8,000		
5698 Farmhouse Dr	FRNT 281.00 DPTH	8,000	SCHOOL TAXABLE VALUE	8,000		
Frederick, MD 21703	ACRES 1.80		FD032 Pierrepont Fire Prot	8,000 TO M		
	EAST-0334202 NRTH-1679616		LT025 Hannawa Light	8,000 TO M		
	DEED BOOK 864 PG-00086					
	FULL MARKET VALUE	9,467				

90.028-1-11	Off Postwood Rd 314 Rural vac<10		COUNTY TAXABLE VALUE	7,500		1- 37- 7
Kendall Robert I	Potsdam 2 407402	7,500	TOWN TAXABLE VALUE	7,500		
Revocable Inter Vivos Trust	.82d 184X165x192x105x285	7,500	SCHOOL TAXABLE VALUE	7,500		
Ste A	FRNT 184.00 DPTH 212.00		FD032 Pierrepont Fire Prot	7,500 TO M		
2500 S Douglas Rd	EAST-0334177 NRTH-1679436		LT025 Hannawa Light	7,500 TO M		
Coral Gables, FL 33134-6104	DEED BOOK 2005 PG-16953					
	FULL MARKET VALUE	8,876				

90.028-1-14	Off Postwood Rd 312 Vac w/imprv		COUNTY TAXABLE VALUE	2,800		1- 1- 4
Grant Lisa A	Potsdam 2 407402	2,300	TOWN TAXABLE VALUE	2,800		
PO Box 44	110x97x60 .25 Ar Vac	2,800	SCHOOL TAXABLE VALUE	2,800		
Hannawa Falls, NY 13647	FRNT 110.00 DPTH 39.00		FD032 Pierrepont Fire Prot	2,800 TO M		
	EAST-0333817 NRTH-1678982		LT025 Hannawa Light	2,800 TO M		
	DEED BOOK 2000 PG-5187					
	FULL MARKET VALUE	3,314				

90.028-1-17.1	152,156 Postwood Rd 240 Rural res		Basic Star 41854	0		1- 63- 6
Hintopoulos Theodore	Potsdam 2 407402	39,300	COUNTY TAXABLE VALUE	100,000	0	25,650
Hintopoulos Deborah	2 Garages	100,000	TOWN TAXABLE VALUE	100,000		
PO Box 216	Also 973/577 & 1096/997 &		SCHOOL TAXABLE VALUE	74,350		
Hannawa Falls, NY 13647	1999/2844		FD032 Pierrepont Fire Prot	100,000 TO M		
	FRNT 115.00 DPTH		LT025 Hannawa Light	100,000 TO M		
	ACRES 21.60					
	EAST-0333907 NRTH-1679084					
	DEED BOOK 903 PG-531					
	FULL MARKET VALUE	118,343				

90.028-1-19.1	150 Postwood Rd 210 1 Family Res		Basic Star 41854	0		1- 1- 2
Grant Lisa A	Potsdam 2 407402	10,000	COUNTY TAXABLE VALUE	100,000	0	25,650
PO Box 44	FRNT 110.00 DPTH 115.00	100,000	TOWN TAXABLE VALUE	100,000		
Hannawa Falls, NY 13647	ACRES 0.30		SCHOOL TAXABLE VALUE	74,350		
	EAST-0333750 NRTH-1678984		FD032 Pierrepont Fire Prot	100,000 TO M		
	DEED BOOK 2000 PG-5187		LT025 Hannawa Light	100,000 TO M		
	FULL MARKET VALUE	118,343				

STATE OF NEW YORK
 COUNTY - St Lawrence
 TOWN - Pierrepont
 SWIS - 407000

2 0 1 6 T E N T A T I V E A S S E S S M E N T R O L L
 T A X A B L E SECTION OF THE ROLL - 1
 TAX MAP NUMBER SEQUENCE
 UNIFORM PERCENT OF VALUE IS 084.50

PAGE 166
 VALUATION DATE-JUL 01, 2015
 TAXABLE STATUS DATE-MAR 01, 2016

TAX MAP PARCEL NUMBER	PROPERTY LOCATION & CLASS	ASSESSMENT	EXEMPTION CODE-----	COUNTY-----	TOWN-----	SCHOOL
CURRENT OWNERS NAME	SCHOOL DISTRICT	LAND	TAX DESCRIPTION	TAXABLE VALUE		ACCOUNT NO.
CURRENT OWNERS ADDRESS	PARCEL SIZE/GRID COORD	TOTAL	SPECIAL DISTRICTS			

90.028-1-20	Off Postwood Rd			90.028-1-20		*****
Grant Lisa A	314 Rural vac<10		COUNTY TAXABLE VALUE			9-999-59
PO Box 44	Potsdam 2 407402	2,750	TOWN TAXABLE VALUE			
Hannawa Falls, NY 13647	240x150x160	2,750	SCHOOL TAXABLE VALUE			
	FRNT 240.00 DPTH 140.00		FD032 Pierrepont Fire Prot	2,750	TO M	
	EAST-0333832 NRTH-1678912		LT025 Hannawa Light	2,750	TO M	
	DEED BOOK 2000 PG-5187					
	FULL MARKET VALUE	3,254				

90.028-1-21	148 Postwood Rd			90.028-1-21		*****
Grant Lisa A	260 Seasonal res		COUNTY TAXABLE VALUE			1- 1- 3
PO Box 44	Potsdam 2 407402	8,100	TOWN TAXABLE VALUE			
Hannawa Falls, NY 13647	FRNT 50.00 DPTH 115.00	53,500	SCHOOL TAXABLE VALUE			
	ACRES 0.15		FD032 Pierrepont Fire Prot	53,500	TO M	
	EAST-0333731 NRTH-1678908		LT025 Hannawa Light	53,500	TO M	
	DEED BOOK 2000 PG-5187					
	FULL MARKET VALUE	63,314				

90.028-1-22	Postwood Rd			90.028-1-22		*****
Earle Paul E (LU)	311 Res vac land		COUNTY TAXABLE VALUE			1- 38-10
Earle Dorothy P (LU)	Potsdam 2 407402	4,000	TOWN TAXABLE VALUE			
PO Box 82	FRNT 50.00 DPTH 115.00	4,000	SCHOOL TAXABLE VALUE			
Hannawa Falls, NY 13647	ACRES 0.15		FD032 Pierrepont Fire Prot	4,000	TO M	
	EAST-0333718 NRTH-1678859		LT025 Hannawa Light	4,000	TO M	
	DEED BOOK 2006 PG-16210					
	FULL MARKET VALUE	4,734				

90.028-1-23	146 Postwood Rd			90.028-1-23		*****
Earle Paul E (LU)	210 1 Family Res		VET COM CT 41131			1- 38- 9
Earle Dorothy P (LU)	Potsdam 2 407402	8,100	Enhanced S 41834	13,750	13,750	0
PO Box 82	Res W/20x20 Garage	55,000	COUNTY TAXABLE VALUE			55,000
Hannawa Falls, NY 13647	FRNT 50.00 DPTH 115.00		TOWN TAXABLE VALUE			
	ACRES 0.15		SCHOOL TAXABLE VALUE			
	EAST-0333724 NRTH-1678809		FD032 Pierrepont Fire Prot	55,000	TO M	
	DEED BOOK 2006 PG-16210		LT025 Hannawa Light	55,000	TO M	
	FULL MARKET VALUE	65,089				

90.028-1-24	159 Postwood Rd			90.028-1-24		*****
Merrill Marilyn	260 Seasonal res		COUNTY TAXABLE VALUE			1- 52-15
Thompson Linda	Potsdam 2 407402	7,500	TOWN TAXABLE VALUE			
223 Spring Rd	100x40x85x125 .37 Ar Seas	20,000	SCHOOL TAXABLE VALUE			
Schenectady, NY 12302	ACRES 0.37		FD032 Pierrepont Fire Prot	20,000	TO M	
	EAST-0333599 NRTH-1678959		LT025 Hannawa Light	20,000	TO M	
	DEED BOOK 2007 PG-18721					
	FULL MARKET VALUE	23,669				

STATE OF NEW YORK
 COUNTY - St Lawrence
 TOWN - Pierrepont
 SWIS - 407000

2 0 1 6 T E N T A T I V E A S S E S S M E N T R O L L
 T A X A B L E SECTION OF THE ROLL - 1
 TAX MAP NUMBER SEQUENCE
 UNIFORM PERCENT OF VALUE IS 084.50

PAGE 167
 VALUATION DATE-JUL 01, 2015
 TAXABLE STATUS DATE-MAR 01, 2016

TAX MAP PARCEL NUMBER	PROPERTY LOCATION & CLASS	ASSESSMENT	EXEMPTION CODE-----	COUNTY-----	TOWN-----	SCHOOL
CURRENT OWNERS NAME	SCHOOL DISTRICT	LAND	TAX DESCRIPTION	TAXABLE VALUE		ACCOUNT NO.
CURRENT OWNERS ADDRESS	PARCEL SIZE/GRID COORD	TOTAL	SPECIAL DISTRICTS			
***** 90.028-1-25 *****						
	161 Postwood Rd					1- 60- 8
90.028-1-25	260 Seasonal res		COUNTY TAXABLE VALUE	55,000		
Wood Jane Lee	Potsdam 2 407402	18,200	TOWN TAXABLE VALUE	55,000		
Rush Susan	70x125x50x175 .25 Ar Seas	55,000	SCHOOL TAXABLE VALUE	55,000		
204 E Center St	FRNT 70.00 DPTH 150.00		FD032 Pierrepont Fire Prot	55,000 TO M		
Berea, OH 44017	EAST-0333604 NRTH-1679029		LT025 Hannawa Light	55,000 TO M		
	DEED BOOK 1042 PG-00442					
	FULL MARKET VALUE	65,089				
***** 90.028-1-26 *****						
	163 Postwood Rd					1- 41- 2
90.028-1-26	210 1 Family Res		VET WAR CT 41121	10,260	10,260	0
Waterson Jeanine	Potsdam 2 407402	22,900	Basic Star 41854	0	0	25,650
Waterson James	Sunroom 3505 Sq Ft	120,000	COUNTY TAXABLE VALUE	109,740		
PO Box 221	70x175x60x172 .25 Ar Res		TOWN TAXABLE VALUE	109,740		
Hannawa Falls, NY 13647	FRNT 60.00 DPTH 173.00		SCHOOL TAXABLE VALUE	94,350		
	EAST-0333614 NRTH-1679084		FD032 Pierrepont Fire Prot	120,000 TO M		
	DEED BOOK 1999 PG-19061		LT025 Hannawa Light	120,000 TO M		
	FULL MARKET VALUE	142,012				
***** 90.028-1-27 *****						
	165 A Postwood Rd					1- 21-11
90.028-1-27	260 Seasonal res		COUNTY TAXABLE VALUE	63,000		
Finnigan Lorraine Emmons	Potsdam 2 407402	26,200	TOWN TAXABLE VALUE	63,000		
82 Old Military Rd	60x172x70x155 .25 Ar Seas	63,000	SCHOOL TAXABLE VALUE	63,000		
Saranac Lake, NY 12983	FRNT 70.00 DPTH 163.00		FD032 Pierrepont Fire Prot	63,000 TO M		
	EAST-0333624 NRTH-1679144		LT025 Hannawa Light	63,000 TO M		
	DEED BOOK 1022 PG-00548					
	FULL MARKET VALUE	74,556				
***** 90.028-1-28 *****						
	165B Postwood Rd					1- 47-12
90.028-1-28	260 Seasonal res		COUNTY TAXABLE VALUE	68,000		
Anderson Ann L	Potsdam 2 407402	18,100	TOWN TAXABLE VALUE	68,000		
Anderson Melvin K	50x155x50x140 .25 Ar Seas	68,000	SCHOOL TAXABLE VALUE	68,000		
2 Twin River Dr	FRNT 50.00 DPTH 147.00		FD032 Pierrepont Fire Prot	68,000 TO M		
Ormond Beach, FL 32174-4838	EAST-0333625 NRTH-1679204		LT025 Hannawa Light	68,000 TO M		
	DEED BOOK 2008 PG-15327					
	FULL MARKET VALUE	80,473				
***** 90.028-2-1 *****						
	Postwood Rd					1- 65-13
90.028-2-1	311 Res vac land		COUNTY TAXABLE VALUE	8,500		
Theobald-Quinn Mittie Lou	Potsdam 2 407402	8,500	TOWN TAXABLE VALUE	8,500		
Theobald-Groff Amy	Lot 79,80P	8,500	SCHOOL TAXABLE VALUE	8,500		
Attn: Amy Theobald-Groff	110x120x45x112 .37 Ar Vac		FD032 Pierrepont Fire Prot	8,500 TO M		
6222 Sun Holw	FRNT 110.00 DPTH 116.00		LT025 Hannawa Light	8,500 TO M		
San Antonio, TX 78238-1545	EAST-0333748 NRTH-1678720					
	DEED BOOK 1094 PG-404					
	FULL MARKET VALUE	10,059				

STATE OF NEW YORK
 COUNTY - St Lawrence
 TOWN - Pierrepont
 SWIS - 407000

2 0 1 6 T E N T A T I V E A S S E S S M E N T R O L L
 T A X A B L E SECTION OF THE ROLL - 1
 TAX MAP NUMBER SEQUENCE
 UNIFORM PERCENT OF VALUE IS 084.50

PAGE 168
 VALUATION DATE-JUL 01, 2015
 TAXABLE STATUS DATE-MAR 01, 2016

TAX MAP PARCEL NUMBER	PROPERTY LOCATION & CLASS	ASSESSMENT	EXEMPTION CODE	COUNTY	TOWN	SCHOOL
CURRENT OWNERS NAME	SCHOOL DISTRICT	LAND	TAX DESCRIPTION	TAXABLE VALUE		
CURRENT OWNERS ADDRESS	PARCEL SIZE/GRID COORD	TOTAL	SPECIAL DISTRICTS	ACCOUNT NO.		
***** 90.028-2-2 *****						
90.028-2-2	Postwood Rd					1- 46-13
Kuracina JoAnne	311 Res vac land		COUNTY TAXABLE VALUE	7,400		
240 Stolle Rd	Potsdam 2 407402	7,400	TOWN TAXABLE VALUE	7,400		
Elma, NY 14059	90x112x60x130 .37 Ar Vac	7,400	SCHOOL TAXABLE VALUE	7,400		
	FRNT 90.00 DPTH 121.00		FD032 Pierrepont Fire Prot	7,400 TO M		
	EAST-0333798 NRTH-1678671		LT025 Hannawa Light	7,400 TO M		
	DEED BOOK 2008 PG-2982					
	FULL MARKET VALUE	8,757				
***** 90.028-2-4.1 *****						
90.028-2-4.1	130 Postwood Rd					1- 58- 1
Elliott Garnet W	311 Res vac land		COUNTY TAXABLE VALUE	6,500		
Elliott Gail P	Potsdam 2 407402	6,500	TOWN TAXABLE VALUE	6,500		
420 N Saddlebrook Cir	115x110x115x130	6,500	SCHOOL TAXABLE VALUE	6,500		
Chester Springs, PA 19425-2327	FRNT 115.00 DPTH 120.00		FD032 Pierrepont Fire Prot	6,500 TO M		
	EAST-0333887 NRTH-1678645		LT025 Hannawa Light	6,500 TO M		
	DEED BOOK 2008 PG-17027					
	FULL MARKET VALUE	7,692				
***** 90.028-2-5 *****						
90.028-2-5	126 Postwood Rd					1- 38- 6
Kuracina JoAnne	260 Seasonal res		COUNTY TAXABLE VALUE	49,000		
240 Stolle Rd	Potsdam 2 407402	10,800	TOWN TAXABLE VALUE	49,000		
Elma, NY 14059	70x110x70x100 .25 Ar Seas	49,000	SCHOOL TAXABLE VALUE	49,000		
	FRNT 70.00 DPTH 105.00		FD032 Pierrepont Fire Prot	49,000 TO M		
	EAST-0333973 NRTH-1678620		LT025 Hannawa Light	49,000 TO M		
	DEED BOOK 891 PG-00157					
	FULL MARKET VALUE	57,988				
***** 90.028-2-6 *****						
90.028-2-6	Postwood Rd					1- 60- 1
Kuracina Joanne	311 Res vac land		COUNTY TAXABLE VALUE	7,500		
240 Stolle Rd	Potsdam 2 407402	7,500	TOWN TAXABLE VALUE	7,500		
Elma, NY 14059	.25 Ar	7,500	SCHOOL TAXABLE VALUE	7,500		
	FRNT 50.00 DPTH 100.00		FD032 Pierrepont Fire Prot	7,500 TO M		
	EAST-0334033 NRTH-1678599		LT025 Hannawa Light	7,500 TO M		
	DEED BOOK 00966 PG-00854					
	FULL MARKET VALUE	8,876				
***** 90.028-2-7 *****						
90.028-2-7	122 Postwood Rd					1- 56- 3
Barstow Peter C	314 Rural vac<10		COUNTY TAXABLE VALUE	8,000		
PO Box 5065	Potsdam 2 407402	8,000	TOWN TAXABLE VALUE	8,000		
Potsdam, NY 13676	FRNT 50.00 DPTH 100.00	8,000	SCHOOL TAXABLE VALUE	8,000		
	EAST-0334075 NRTH-1678582		FD032 Pierrepont Fire Prot	8,000 TO M		
	DEED BOOK 2011 PG-16919		LT025 Hannawa Light	8,000 TO M		
	FULL MARKET VALUE	9,467				

STATE OF NEW YORK
 COUNTY - St Lawrence
 TOWN - Pierrepont
 SWIS - 407000

2 0 1 6 T E N T A T I V E A S S E S S M E N T R O L L
 T A X A B L E SECTION OF THE ROLL - 1
 TAX MAP NUMBER SEQUENCE
 UNIFORM PERCENT OF VALUE IS 084.50

PAGE 169
 VALUATION DATE-JUL 01, 2015
 TAXABLE STATUS DATE-MAR 01, 2016

TAX MAP PARCEL NUMBER	PROPERTY LOCATION & CLASS	ASSESSMENT	EXEMPTION CODE-----	COUNTY-----	TOWN-----	SCHOOL
CURRENT OWNERS NAME	SCHOOL DISTRICT	LAND	TAX DESCRIPTION	TAXABLE VALUE		ACCOUNT NO.
CURRENT OWNERS ADDRESS	PARCEL SIZE/GRID COORD	TOTAL	SPECIAL DISTRICTS			

90.028-2-9	120 Postwood Rd			90.028-2-9		1- 40-12
Barstow Peter	210 1 Family Res		COUNTY TAXABLE VALUE	63,000		
PO Box 5065	Potsdam 2 407402	7,500	TOWN TAXABLE VALUE	63,000		
Potsdam, NY 13676	FRNT 50.00 DPTH 100.00	63,000	SCHOOL TAXABLE VALUE	63,000		
	EAST-0334120 NRTH-1678557		FD032 Pierrepont Fire Prot	63,000 TO M		
	DEED BOOK 2002 PG-11758		LT025 Hannawa Light	63,000 TO M		
	FULL MARKET VALUE	74,556				

90.028-2-10.1	Postwood Rd			90.028-2-10.1		1- 64-12.1
Sutcliffe Wilda	312 Vac w/imprv		COUNTY TAXABLE VALUE	8,000		
PO Box 285	Potsdam 2 407402	3,800	TOWN TAXABLE VALUE	8,000		
Hannawa Falls, NY 13647	Garage-1 Stall Det	8,000	SCHOOL TAXABLE VALUE	8,000		
	FRNT 25.00 DPTH 100.00		FD032 Pierrepont Fire Prot	8,000 TO M		
	BANK8888869		LT025 Hannawa Light	8,000 TO M		
	EAST-0334169 NRTH-1678523					
	DEED BOOK 00974 PG-00618					
	FULL MARKET VALUE	9,467				

90.028-2-10.2	Postwood Rd			90.028-2-10.2		1- 64-12.2
Barstow Peter	312 Vac w/imprv		COUNTY TAXABLE VALUE	8,000		
PO Box 5065	Potsdam 2 407402	1,500	TOWN TAXABLE VALUE	8,000		
Potsdam, NY 13676	Garage-1 Stall Det	8,000	SCHOOL TAXABLE VALUE	8,000		
	FRNT 25.00 DPTH 100.00		FD032 Pierrepont Fire Prot	8,000 TO M		
	EAST-0334146 NRTH-1678536		LT025 Hannawa Light	8,000 TO M		
	DEED BOOK 2002 PG-11758					
	FULL MARKET VALUE	9,467				

90.028-2-11	Off Postwood Rd			90.028-2-11		1- 61-12
Sutcliffe Wilda E	311 Res vac land		COUNTY TAXABLE VALUE	2,300		
PO Box 285	Potsdam 2 407402	2,300	TOWN TAXABLE VALUE	2,300		
Hannawa Falls, NY 13647	Vacant Lot	2,300	SCHOOL TAXABLE VALUE	2,300		
	Sub Lots 84,85		FD032 Pierrepont Fire Prot	2,300 TO M		
	FRNT 100.00 DPTH 100.00		LT025 Hannawa Light	2,300 TO M		
	BANK8888869					
	EAST-0334228 NRTH-1678603					
	DEED BOOK 983 PG-00116					
	FULL MARKET VALUE	2,722				

90.028-2-12	116 Postwood Rd			90.028-2-12		1- 67- 5
Sutcliffe Wilda E	210 1 Family Res		VET COM CT 41131	17,100	17,100	0
PO Box 285	Potsdam 2 407402	7,500	VET DIS CT 41141	34,200	34,200	0
Hannawa Falls, NY 13647	FRNT 50.00 DPTH 100.00	90,000	Basic Star 41854	0	0	25,650
	BANK8888869		COUNTY TAXABLE VALUE	38,700		
	EAST-0334207 NRTH-1678507		TOWN TAXABLE VALUE	38,700		
	DEED BOOK 948 PG-00971		SCHOOL TAXABLE VALUE	64,350		
	FULL MARKET VALUE	106,509	FD032 Pierrepont Fire Prot	90,000 TO M		
			LT025 Hannawa Light	90,000 TO M		

STATE OF NEW YORK
 COUNTY - St Lawrence
 TOWN - Pierrepont
 SWIS - 407000

2 0 1 6 T E N T A T I V E A S S E S S M E N T R O L L
 T A X A B L E SECTION OF THE ROLL - 1
 TAX MAP NUMBER SEQUENCE
 UNIFORM PERCENT OF VALUE IS 084.50

PAGE 170
 VALUATION DATE-JUL 01, 2015
 TAXABLE STATUS DATE-MAR 01, 2016

TAX MAP PARCEL NUMBER	PROPERTY LOCATION & CLASS	ASSESSMENT	EXEMPTION CODE-----	COUNTY-----	TOWN-----	SCHOOL
CURRENT OWNERS NAME	SCHOOL DISTRICT	LAND	TAX DESCRIPTION	TAXABLE VALUE		ACCOUNT NO.
CURRENT OWNERS ADDRESS	PARCEL SIZE/GRID COORD	TOTAL	SPECIAL DISTRICTS			

90.028-2-15	Postwood Rd			90.028-2-15		1- 60-15
Carroll Elizabeth A (LU)	311 Res vac land		COUNTY TAXABLE VALUE			
PO Box 416	Potsdam 2 407402	3,400	TOWN TAXABLE VALUE	3,400		
Hannawa Falls, NY 13647	50x200x100x100x50x100	3,400	SCHOOL TAXABLE VALUE	3,400		
	ACRES 0.34		FD032 Pierrepont Fire Prot	3,400 TO M		
	EAST-0334337 NRTH-1678506		LT025 Hannawa Light	3,400 TO M		
	DEED BOOK 2009 PG-3098					
	FULL MARKET VALUE	4,024				

90.028-2-16	110 Postwood Rd			90.028-2-16		1- 61- 6
Butterfield Elizabeth A (LU)	210 1 Family Res		Enhanced S 41834	0	0	49,000
PO Box 416	Potsdam 2 407402	7,500	COUNTY TAXABLE VALUE	49,000		
Hannawa Falls, NY 13647	FRNT 50.00 DPTH 100.00	49,000	TOWN TAXABLE VALUE	49,000		
	EAST-0334333 NRTH-1678431		SCHOOL TAXABLE VALUE	0		
	DEED BOOK 2009 PG-3098		FD032 Pierrepont Fire Prot	49,000 TO M		
	FULL MARKET VALUE	57,988	LT025 Hannawa Light	49,000 TO M		

90.028-2-17.1	108 Postwood Rd			90.028-2-17.1		1- 64- 3
Caraballo Juan M	210 1 Family Res		Basic Star 41854	0	0	25,650
Caraballo Betty A	Potsdam 2 407402	8,600	COUNTY TAXABLE VALUE	70,000		
PO Box 63	FRNT 60.00 DPTH 200.00	70,000	TOWN TAXABLE VALUE	70,000		
Hannawa Falls, NY 13647-0063	ACRES 0.28		SCHOOL TAXABLE VALUE	44,350		
	EAST-0334400 NRTH-1678434		FD032 Pierrepont Fire Prot	70,000 TO M		
	DEED BOOK 2015 PG-5536		LT025 Hannawa Light	70,000 TO M		
	FULL MARKET VALUE	82,840				

90.028-2-19.1	102 Postwood Rd			90.028-2-19.1		1- 36- 9
Kenny Helen Marie	312 Vac w/imprv		COUNTY TAXABLE VALUE	10,000		
PO Box 171	Potsdam 2 407402	9,500	TOWN TAXABLE VALUE	10,000		
Hannawa Falls, NY 13647	FRNT 140.00 DPTH 200.00	10,000	SCHOOL TAXABLE VALUE	10,000		
	ACRES 0.64		FD032 Pierrepont Fire Prot	10,000 TO M		
	EAST-0334485 NRTH-1678389		LT025 Hannawa Light	10,000 TO M		
	DEED BOOK 1056 PG-810					
	FULL MARKET VALUE	11,834				

90.028-2-21	100 Postwood Rd			90.028-2-21		1- 48- 7
Casler Aaron B	210 1 Family Res		Basic Star 41854	0	0	25,650
Quackenbush Tess	Potsdam 2 407402	20,000	COUNTY TAXABLE VALUE	78,100		
PO Box 194	(p) Garage 20X24	78,100	TOWN TAXABLE VALUE	78,100		
Hannawa Falls, NY 13647	FRNT 100.00 DPTH 200.00		SCHOOL TAXABLE VALUE	52,450		
	EAST-0334591 NRTH-1678328		FD032 Pierrepont Fire Prot	78,100 TO M		
	DEED BOOK 1998 PG-5912		LT025 Hannawa Light	78,100 TO M		
	FULL MARKET VALUE	92,426				

STATE OF NEW YORK
 COUNTY - St Lawrence
 TOWN - Pierrepont
 SWIS - 407000

2 0 1 6 T E N T A T I V E A S S E S S M E N T R O L L
 T A X A B L E SECTION OF THE ROLL - 1
 TAX MAP NUMBER SEQUENCE
 UNIFORM PERCENT OF VALUE IS 084.50

PAGE 171
 VALUATION DATE-JUL 01, 2015
 TAXABLE STATUS DATE-MAR 01, 2016

TAX MAP PARCEL NUMBER	PROPERTY LOCATION & CLASS	ASSESSMENT	EXEMPTION CODE	COUNTY	TOWN	SCHOOL
CURRENT OWNERS NAME	SCHOOL DISTRICT	LAND	TAX DESCRIPTION	TAXABLE VALUE		
CURRENT OWNERS ADDRESS	PARCEL SIZE/GRID COORD	TOTAL	SPECIAL DISTRICTS	ACCOUNT NO.		

90.028-2-24	96 Postwood Rd 210 1 Family Res		COUNTY TAXABLE VALUE	85,000		1- 13-10
Rodenhouse Michael J	Potsdam 2 407402	15,000	TOWN TAXABLE VALUE	85,000		
PO Box 103	FRNT 100.00 DPTH 100.00	85,000	SCHOOL TAXABLE VALUE	85,000		
Hannawa Falls, NY 13647	EAST-0334650 NRTH-1678238		FD032 Pierrepont Fire Prot	85,000 TO M		
	DEED BOOK 2004 PG-11958		LT025 Hannawa Light	85,000 TO M		
	FULL MARKET VALUE	100,592				

90.028-2-25	Off Postwood Rd 311 Res vac land		COUNTY TAXABLE VALUE	3,800		1- 13- 9
Rodenhouse Michael J	Potsdam 2 407402	3,800	TOWN TAXABLE VALUE	3,800		
PO Box 103	FRNT 100.00 DPTH 100.00	3,800	SCHOOL TAXABLE VALUE	3,800		
Hannawa Falls, NY 13647	EAST-0334699 NRTH-1678314		FD032 Pierrepont Fire Prot	3,800 TO M		
	DEED BOOK 2004 PG-11958		LT025 Hannawa Light	3,800 TO M		
	FULL MARKET VALUE	4,497				

90.028-2-26	92 Postwood Rd 260 Seasonal res		COUNTY TAXABLE VALUE	54,000		1- 21-15
Rodenhouse Marilyn	Potsdam 2 407402	10,500	TOWN TAXABLE VALUE	54,000		
PO Box 103	.25 Ar Lot 71	54,000	SCHOOL TAXABLE VALUE	54,000		
Hannawa Falls, NY 13647-0103	FRNT 70.00 DPTH 100.00		FD032 Pierrepont Fire Prot	54,000 TO M		
	EAST-0334723 NRTH-1678189		LT025 Hannawa Light	54,000 TO M		
	DEED BOOK 936 PG-00371					
	FULL MARKET VALUE	63,905				

90.028-2-27	Off Postwood Rd 312 Vac w/imprv		COUNTY TAXABLE VALUE	5,600		1- 21-14
Rodenhouse Marilyn	Potsdam 2 407402	2,600	TOWN TAXABLE VALUE	5,600		
PO Box 103	.25 Ar Lot 97 Vac Land	5,600	SCHOOL TAXABLE VALUE	5,600		
Hannawa Falls, NY 13647-0103	FRNT 70.00 DPTH 100.00		FD032 Pierrepont Fire Prot	5,600 TO M		
	EAST-0334770 NRTH-1678274		LT025 Hannawa Light	5,600 TO M		
	DEED BOOK 936 PG-00371					
	FULL MARKET VALUE	6,627				

90.028-2-28	Postwood Rd 311 Res vac land		COUNTY TAXABLE VALUE	7,500		1- 5- 5
Rodenhouse Marilyn B	Potsdam 2 407402	7,500	TOWN TAXABLE VALUE	7,500		
PO Box 103	FRNT 100.00 DPTH 100.00	7,500	SCHOOL TAXABLE VALUE	7,500		
Hannawa Falls, NY 13647-0103	EAST-0334798 NRTH-1678149		FD032 Pierrepont Fire Prot	7,500 TO M		
	DEED BOOK 00975 PG-00395		LT025 Hannawa Light	7,500 TO M		
	FULL MARKET VALUE	8,876				

STATE OF NEW YORK
 COUNTY - St Lawrence
 TOWN - Pierrepont
 SWIS - 407000

2 0 1 6 T E N T A T I V E A S S E S S M E N T R O L L
 T A X A B L E SECTION OF THE ROLL - 1
 TAX MAP NUMBER SEQUENCE
 UNIFORM PERCENT OF VALUE IS 084.50

PAGE 172
 VALUATION DATE-JUL 01, 2015
 TAXABLE STATUS DATE-MAR 01, 2016

TAX MAP PARCEL NUMBER	PROPERTY LOCATION & CLASS	ASSESSMENT	EXEMPTION CODE-----	COUNTY-----	TOWN-----	SCHOOL
CURRENT OWNERS NAME	SCHOOL DISTRICT	LAND	TAX DESCRIPTION	TAXABLE VALUE		
CURRENT OWNERS ADDRESS	PARCEL SIZE/GRID COORD	TOTAL	SPECIAL DISTRICTS	ACCOUNT NO.		

90.028-2-30	Off Postwood Rd			90.028-2-30	*****	1- 5- 4
Rodenhouse Marilyn B	311 Res vac land		COUNTY TAXABLE VALUE			3,800
PO Box 103	Potsdam 2 407402	3,800	TOWN TAXABLE VALUE			3,800
Hannawa Falls, NY 13647-0103	FRNT 100.00 DPTH 100.00	3,800	SCHOOL TAXABLE VALUE			3,800
	EAST-0334881 NRTH-1678207		FD032 Pierrepont Fire Prot			3,800 TO M
	DEED BOOK 00975 PG-00395		LT025 Hannawa Light			3,800 TO M
	FULL MARKET VALUE	4,497	*****			
90.028-3-1	Postwood Rd			90.028-3-1	*****	1- 32-15
Hughes Patricia A (ETAL)	314 Rural vac<10 - WTRFNT		COUNTY TAXABLE VALUE			7,800
Attn: Linda Hughes-Lepage	Potsdam 2 407402	7,800	TOWN TAXABLE VALUE			7,800
21 Serra Ln	20x177x20x185 Vac	7,800	SCHOOL TAXABLE VALUE			7,800
Massena, NY 13662	FRNT 20.00 DPTH 181.00		FD032 Pierrepont Fire Prot			7,800 TO M
	EAST-0333466 NRTH-1678844		LT025 Hannawa Light			7,800 TO M
	DEED BOOK 2002 PG-11767		*****			
	FULL MARKET VALUE	9,231	*****			
90.028-3-2	Off Postwood Rd			90.028-3-2	*****	1- 33- 1
Hughes Patricia A (ETAL)	311 Res vac land		COUNTY TAXABLE VALUE			10,800
Attn: Linda Hughes-Lepage	Potsdam 2 407402	10,800	TOWN TAXABLE VALUE			10,800
21 Serra Ln	14x38x99x30x120x90	10,800	SCHOOL TAXABLE VALUE			10,800
Massena, NY 13662	ACRES 0.10		FD032 Pierrepont Fire Prot			10,800 TO M
	EAST-0333390 NRTH-1678886		LT025 Hannawa Light			10,800 TO M
	DEED BOOK 2002 PG-11767		*****			
	FULL MARKET VALUE	12,781	*****			
90.028-3-3	153 B Postwood Rd			90.028-3-3	*****	1- 32-14
Hughes Patricia A (ETAL)	260 Seasonal res		COUNTY TAXABLE VALUE			61,000
Attn: Linda Hughes-Lepage	Potsdam 2 407402	14,100	TOWN TAXABLE VALUE			61,000
21 Serra Ln	10x20 Addition	61,000	SCHOOL TAXABLE VALUE			61,000
Massena, NY 13662	86x51x99x38 .12 Ar Seas		FD032 Pierrepont Fire Prot			61,000 TO M
	FRNT 86.00 DPTH		LT025 Hannawa Light			61,000 TO M
	ACRES 0.10		*****			
	EAST-0333393 NRTH-1678842		*****			
	DEED BOOK 2002 PG-11767		*****			
	FULL MARKET VALUE	72,189	*****			
90.028-3-4	153 A Postwood Rd			90.028-3-4	*****	1- 32-13
Hughes Mark J	210 1 Family Res		Basic Star 41854			0
Connelly Heather	Potsdam 2 407402	12,300	COUNTY TAXABLE VALUE			156,500
PO Box 291	84x100x77x90 .25 Ar	156,500	TOWN TAXABLE VALUE			156,500
Hannawa Falls, NY 13647-0291	FRNT 84.00 DPTH 95.00		SCHOOL TAXABLE VALUE			130,850
	EAST-0333479 NRTH-1678914		FD032 Pierrepont Fire Prot			156,500 TO M
	DEED BOOK 2002 PG-11766		LT025 Hannawa Light			156,500 TO M
	FULL MARKET VALUE	185,207	*****			

STATE OF NEW YORK
COUNTY - St Lawrence
TOWN - Pierrepont
SWIS - 407000

2 0 1 6 T E N T A T I V E A S S E S S M E N T R O L L
T A X A B L E SECTION OF THE ROLL - 1
TAX MAP NUMBER SEQUENCE
UNIFORM PERCENT OF VALUE IS 084.50

PAGE 173
VALUATION DATE-JUL 01, 2015
TAXABLE STATUS DATE-MAR 01, 2016

TAX MAP PARCEL NUMBER	PROPERTY LOCATION & CLASS	ASSESSMENT	EXEMPTION CODE-----	COUNTY-----	TOWN-----	SCHOOL
CURRENT OWNERS NAME	SCHOOL DISTRICT	LAND	TAX DESCRIPTION	TAXABLE VALUE		
CURRENT OWNERS ADDRESS	PARCEL SIZE/GRID COORD	TOTAL	SPECIAL DISTRICTS			ACCOUNT NO.

90.028-3-6	153 C Postwood Rd			90.028-3-6		*****
Labarge Wendy (ETAL)	260 Seasonal res		COUNTY TAXABLE VALUE	87,000		1- 33- 2
% Sharon Snider	Potsdam 2 407402	20,900	TOWN TAXABLE VALUE	87,000		
42 Urban Dr	50x200x53x185 New Camp	87,000	SCHOOL TAXABLE VALUE	87,000		
Massena, NY 13662	FRNT 53.00 DPTH 192.00		FD032 Pierrepont Fire Prot	87,000 TO M		
	EAST-0333486 NRTH-1678811		LT025 Hannawa Light	87,000 TO M		
	DEED BOOK 1998 PG-6085					
	FULL MARKET VALUE	102,959				

90.028-3-7.1	149 Postwood Rd			90.028-3-7.1		*****
Sloan William N	210 1 Family Res - WTRFNT		Basic Star 41854	0	0	1- 63- 5
Sloan Armande C	Potsdam 2 407402	40,200	COUNTY TAXABLE VALUE	247,500		
PO Box 161	Also 1109/644	247,500	TOWN TAXABLE VALUE	247,500		
Hannawa Falls, NY 13647	100x186x102'wfx200		SCHOOL TAXABLE VALUE	221,850		
	FRNT 102.00 DPTH 193.00		FD032 Pierrepont Fire Prot	247,500 TO M		
	EAST-0333516 NRTH-1678745		LT025 Hannawa Light	247,500 TO M		
	DEED BOOK 999 PG-00161					
	FULL MARKET VALUE	292,899				

90.028-3-9	145 Postwood Rd			90.028-3-9		*****
Phelps Floy E (LU)	270 Mfg housing		COUNTY TAXABLE VALUE	95,200		1- 53- 2
Wayne H. Phelps	Potsdam 2 407402	19,400	TOWN TAXABLE VALUE	95,200		
59 Bird St	26x44 Doublewide	95,200	SCHOOL TAXABLE VALUE	95,200		
Canton, NY 13617	50x182x50x186 .25 Ar		FD032 Pierrepont Fire Prot	95,200 TO M		
	FRNT 50.00 DPTH 184.00		LT025 Hannawa Light	95,200 TO M		
	EAST-0333558 NRTH-1678683					
	DEED BOOK 1999 PG-23337					
	FULL MARKET VALUE	112,663				

90.028-3-10	143 Postwood Rd			90.028-3-10		*****
Sears Carol J	270 Mfg housing		VET WAR CT 41121	10,260	10,260	0
PO Box 28	Potsdam 2 407402	19,700	Enhanced S 41834	0	0	55,830
Hannawa Falls, NY 13647	50x205x55x182 .25 Ar Trlr	76,500	COUNTY TAXABLE VALUE	66,240		
	FRNT 50.00 DPTH 193.00		TOWN TAXABLE VALUE	66,240		
	EAST-0333583 NRTH-1678642		SCHOOL TAXABLE VALUE	20,670		
	DEED BOOK 2001 PG-3226		FD032 Pierrepont Fire Prot	76,500 TO M		
	FULL MARKET VALUE	90,533	LT025 Hannawa Light	76,500 TO M		

90.028-3-11	141 Postwood Rd			90.028-3-11		*****
Quinn Mittie Lou	210 1 Family Res		COUNTY TAXABLE VALUE	101,000		1- 65-12
Groff Amy	Potsdam 2 407402	20,600	TOWN TAXABLE VALUE	101,000		
Attn: Amy Groff	50x211x51x205 Lot17	101,000	SCHOOL TAXABLE VALUE	101,000		
6222 Sun Holw	FRNT 51.00 DPTH 208.00		FD032 Pierrepont Fire Prot	101,000 TO M		
San Antonio, TX 78238-1545	EAST-0333600 NRTH-1678595		LT025 Hannawa Light	101,000 TO M		
	DEED BOOK 1097 PG-34					
	FULL MARKET VALUE	119,527				

STATE OF NEW YORK
 COUNTY - St Lawrence
 TOWN - Pierrepont
 SWIS - 407000

2 0 1 6 T E N T A T I V E A S S E S S M E N T R O L L
 T A X A B L E SECTION OF THE ROLL - 1
 TAX MAP NUMBER SEQUENCE
 UNIFORM PERCENT OF VALUE IS 084.50

PAGE 174
 VALUATION DATE-JUL 01, 2015
 TAXABLE STATUS DATE-MAR 01, 2016

TAX MAP PARCEL NUMBER	PROPERTY LOCATION & CLASS	ASSESSMENT	EXEMPTION CODE-----	COUNTY-----	TOWN-----	SCHOOL
CURRENT OWNERS NAME	SCHOOL DISTRICT	LAND	TAX DESCRIPTION	TAXABLE VALUE		ACCOUNT NO.
CURRENT OWNERS ADDRESS	PARCEL SIZE/GRID COORD	TOTAL	SPECIAL DISTRICTS			

90.028-3-12	139 Postwood Rd			90.028-3-12		*****
Kuracina JoAnne (LU)	260 Seasonal res		COUNTY TAXABLE VALUE	90,000		1- 46-14
240 Stolle Rd	Potsdam 2 407402	52,700	TOWN TAXABLE VALUE	90,000		
Elma, NY 14059-9352	50x73x62x156x211	90,000	SCHOOL TAXABLE VALUE	90,000		
	FRNT 156.00 DPTH 128.00		FD032 Pierrepont Fire Prot	90,000 TO M		
	EAST-0333643 NRTH-1678541		LT025 Hannawa Light	90,000 TO M		
	DEED BOOK 2014 PG-2203					
	FULL MARKET VALUE	106,509				

90.028-3-13	137 Postwood Rd			90.028-3-13		*****
Demarest David R	260 Seasonal res		COUNTY TAXABLE VALUE	63,000		1- 28-11
Demarest Sandra P	Potsdam 2 407402	18,900	TOWN TAXABLE VALUE	63,000		
PO Box 313	Lot 19	63,000	SCHOOL TAXABLE VALUE	63,000		
Hannawa Falls, NY 13647-0313	60x149x52x62x73		FD032 Pierrepont Fire Prot	63,000 TO M		
	FRNT 52.00 DPTH 149.00		LT025 Hannawa Light	63,000 TO M		
	EAST-0333722 NRTH-1678510					
	DEED BOOK 1092 PG-353					
	FULL MARKET VALUE	74,556				

90.028-3-14	135 Postwood Rd			90.028-3-14		*****
Ames Paul K	210 1 Family Res		Enhanced S 41834	0		1- 3- 1
PO Box 218	Potsdam 2 407402	22,700	COUNTY TAXABLE VALUE	80,000		0 55,830
Hannawa Falls, NY 13647	65x167x60x149 .25 Ar Seas	80,000	TOWN TAXABLE VALUE	80,000		
	FRNT 60.00 DPTH 167.00		SCHOOL TAXABLE VALUE	24,170		
	EAST-0333779 NRTH-1678488		FD032 Pierrepont Fire Prot	80,000 TO M		
	DEED BOOK 772 PG-00476		LT025 Hannawa Light	80,000 TO M		
	FULL MARKET VALUE	94,675				

90.028-3-16.11	131 Postwood Rd			90.028-3-16.11		*****
Bover Family Revocable Trust	260 Seasonal res - WTRFNT		COUNTY TAXABLE VALUE	152,000		1- 3- 3
1218 Christine Cir	Potsdam 2 407402	29,000	TOWN TAXABLE VALUE	152,000		
Scotch Plains, NJ 07076	Postwood Lot 21 & Pt of 2	152,000	SCHOOL TAXABLE VALUE	152,000		
	84x144x92x165		FD032 Pierrepont Fire Prot	152,000 TO M		
	FRNT 84.00 DPTH		LT025 Hannawa Light	152,000 TO M		
	ACRES 0.30					
	EAST-0333856 NRTH-1678485					
	DEED BOOK 2011 PG-10013					
	FULL MARKET VALUE	179,882				

90.028-3-17	127 Postwood Rd			90.028-3-17		*****
Seymour Murray C	210 1 Family Res		Enhanced S 41834	0		1- 60- 2
PO Box 125	Potsdam 2 407402	31,000	COUNTY TAXABLE VALUE	175,000		0 55,830
Hannawa Falls, NY 13647	85x151x54x35x142	175,000	TOWN TAXABLE VALUE	175,000		
	FRNT 85.00 DPTH 151.00		SCHOOL TAXABLE VALUE	119,170		
	EAST-0333940 NRTH-1678466		FD032 Pierrepont Fire Prot	175,000 TO M		
	DEED BOOK 2001 PG-12075		LT025 Hannawa Light	175,000 TO M		
	FULL MARKET VALUE	207,101				

STATE OF NEW YORK
COUNTY - St Lawrence
TOWN - Pierrepont
SWIS - 407000

2 0 1 6 T E N T A T I V E A S S E S S M E N T R O L L
T A X A B L E SECTION OF THE ROLL - 1
TAX MAP NUMBER SEQUENCE
UNIFORM PERCENT OF VALUE IS 084.50

PAGE 175
VALUATION DATE-JUL 01, 2015
TAXABLE STATUS DATE-MAR 01, 2016

TAX MAP PARCEL NUMBER	PROPERTY LOCATION & CLASS	ASSESSMENT	EXEMPTION CODE	COUNTY	TOWN	SCHOOL
CURRENT OWNERS NAME	SCHOOL DISTRICT	LAND	TAX DESCRIPTION	TAXABLE VALUE		
CURRENT OWNERS ADDRESS	PARCEL SIZE/GRID COORD	TOTAL	SPECIAL DISTRICTS	ACCOUNT NO.		

90.028-3-18	125 Postwood Rd			90.028-3-18		*****
Elliott Garnet W	210 1 Family Res		COUNTY TAXABLE VALUE			1- 63- 7
Elliott Gail P	Potsdam 2 407402	18,300	TOWN TAXABLE VALUE			
420 N Saddlebrook Cir	Postwood Park Lot # 24	71,000	SCHOOL TAXABLE VALUE			
Chester Springs, PA 19425-2327	50x152x50x151 .25 Ar Seas		FD032 Pierrepont Fire Prot			
	FRNT 50.00 DPTH 152.00		LT025 Hannawa Light			
	EAST-0333993 NRTH-1678434					
	DEED BOOK 2013 PG-8989					
	FULL MARKET VALUE	84,024				

90.028-3-19	123 Postwood Rd			90.028-3-19		*****
Watson Gloria (LU)	260 Seasonal res		COUNTY TAXABLE VALUE			1- 72- 7
PO Box 53	Potsdam 2 407402	18,700	TOWN TAXABLE VALUE			
Madrid, NY 13660	50x171x51x152 .25 Ar Seas	45,000	SCHOOL TAXABLE VALUE			
	FRNT 50.00 DPTH 162.00		FD032 Pierrepont Fire Prot			
	EAST-0334034 NRTH-1678410		LT025 Hannawa Light			
	DEED BOOK 2011 PG-16345					
	FULL MARKET VALUE	53,254				

90.028-3-20	121 Postwood Rd			90.028-3-20		*****
Ellis David W	210 1 Family Res		Basic Star 41854			1- 53- 9
Ellis Cheryl A	Potsdam 2 407402	19,100	COUNTY TAXABLE VALUE		0	25,650
PO Box 415	50x172x50x171 .25 Ar	127,500	TOWN TAXABLE VALUE			
Hannawa Falls, NY 13647	FRNT 50.00 DPTH 172.00		SCHOOL TAXABLE VALUE			
	EAST-0334078 NRTH-1678378		FD032 Pierrepont Fire Prot			
	DEED BOOK 2004 PG-3025		LT025 Hannawa Light			
	FULL MARKET VALUE	150,888				

90.028-3-22.1	119 Postwood Rd			90.028-3-22.1		*****
Fay David S (Trustee)	260 Seasonal res - WTRFNT		COUNTY TAXABLE VALUE			1- 22- 5
(of the Sackett Land Trust)	Potsdam 2 407402	28,500	TOWN TAXABLE VALUE			
404 Suncrest Ln	Sublot 27, 28P	79,500	SCHOOL TAXABLE VALUE			
Durango, CO 81303-8814	75x150x78x172		FD032 Pierrepont Fire Prot			
	FRNT 75.00 DPTH		LT025 Hannawa Light			
	ACRES 0.27					
	EAST-0334134 NRTH-1678344					
	DEED BOOK 2010 PG-793					
	FULL MARKET VALUE	94,083				

90.028-3-24	Postwood Rd			90.028-3-24		*****
Butterfield Elizabeth A (LU)	314 Rural vac<10 - WTRFNT		COUNTY TAXABLE VALUE			1- 61- 2
PO Box 416	Potsdam 2 407402	6,900	TOWN TAXABLE VALUE			
Hannawa Falls, NY 13647	FRNT 25.00 DPTH 147.00	6,900	SCHOOL TAXABLE VALUE			
	EAST-0334182 NRTH-1678334		FD032 Pierrepont Fire Prot			
	DEED BOOK 2011 PG-755		LT025 Hannawa Light			
	FULL MARKET VALUE	8,166				

STATE OF NEW YORK
 COUNTY - St Lawrence
 TOWN - Pierrepont
 SWIS - 407000

2 0 1 6 T E N T A T I V E A S S E S S M E N T R O L L
 T A X A B L E SECTION OF THE ROLL - 1
 TAX MAP NUMBER SEQUENCE
 UNIFORM PERCENT OF VALUE IS 084.50

PAGE 176
 VALUATION DATE-JUL 01, 2015
 TAXABLE STATUS DATE-MAR 01, 2016

TAX MAP PARCEL NUMBER	PROPERTY LOCATION & CLASS	ASSESSMENT	EXEMPTION CODE	COUNTY	TOWN	SCHOOL
CURRENT OWNERS NAME	SCHOOL DISTRICT	LAND	TAX DESCRIPTION	TAXABLE VALUE		
CURRENT OWNERS ADDRESS	PARCEL SIZE/GRID COORD	TOTAL	SPECIAL DISTRICTS	ACCOUNT NO.		
***** 90.028-3-25 *****						
113 Postwood Rd						1- 60-14
90.028-3-25	260 Seasonal res		COUNTY TAXABLE VALUE	52,500		
Butterfield Elizabeth A (LU)	Potsdam 2 407402	19,100	TOWN TAXABLE VALUE	52,500		
PO Box 416	50x108x57x144 .25 Ar Seas	52,500	SCHOOL TAXABLE VALUE	52,500		
Hannawa Falls, NY 13647	FRNT 57.00 DPTH 126.00		FD032 Pierrepont Fire Prot	52,500	TO M	
	EAST-0334218 NRTH-1678320		LT025 Hannawa Light	52,500	TO M	
	DEED BOOK 2011 PG-755					
	FULL MARKET VALUE	62,130				
***** 90.028-3-26 *****						
111 Postwood Rd						1- 67- 4
90.028-3-26	210 1 Family Res		COUNTY TAXABLE VALUE	147,000		
O'Reilly Family Trust	Potsdam 2 407402	18,800	TOWN TAXABLE VALUE	147,000		
1698 Michael Ln	50x134x57x108 .25 Ar Res	147,000	SCHOOL TAXABLE VALUE	147,000		
Pacific Palisades, CA 90272	FRNT 57.00 DPTH 121.00		FD032 Pierrepont Fire Prot	147,000	TO M	
	EAST-0334263 NRTH-1678300		LT025 Hannawa Light	147,000	TO M	
	DEED BOOK 2001 PG-17303					
	FULL MARKET VALUE	173,964				
***** 90.028-3-27 *****						
109 Postwood Rd						1- 64-13
90.028-3-27	260 Seasonal res		COUNTY TAXABLE VALUE	60,000		
Sullivan Mary	Potsdam 2 407402	18,000	TOWN TAXABLE VALUE	60,000		
21 Hamilton St	50x142x51x134 .25 Ar Seas	60,000	SCHOOL TAXABLE VALUE	60,000		
Potsdam, NY 13676	FRNT 51.00 DPTH 138.00		FD032 Pierrepont Fire Prot	60,000	TO M	
	EAST-0334300 NRTH-1678270		LT025 Hannawa Light	60,000	TO M	
	DEED BOOK 582 PG-00060					
	FULL MARKET VALUE	71,006				
***** 90.028-3-28 *****						
107 Postwood Rd						1- 17-13
90.028-3-28	210 1 Family Res		VET COM CT 41131	17,100	17,100	0
Baker Mark P	Potsdam 2 407402	17,900	VET DIS CT 41141	34,200	34,200	0
PO Box 377	50x124x52x142	86,000	Basic Star 41854	0	0	25,650
Hannawa Falls, NY 13647	FRNT 52.00 DPTH 133.00		COUNTY TAXABLE VALUE	34,700		
	BANK8888830		TOWN TAXABLE VALUE	34,700		
	EAST-0334346 NRTH-1678245		SCHOOL TAXABLE VALUE	60,350		
	DEED BOOK 2009 PG-18683		FD032 Pierrepont Fire Prot	86,000	TO M	
	FULL MARKET VALUE	101,775	LT025 Hannawa Light	86,000	TO M	
***** 90.028-3-29 *****						
105 Postwood Rd						1- 72- 2
90.028-3-29	260 Seasonal res		COUNTY TAXABLE VALUE	56,000		
Hayes William	Potsdam 2 407402	14,900	TOWN TAXABLE VALUE	56,000		
Hayes Elizabeth W	45x111x44x119	56,000	SCHOOL TAXABLE VALUE	56,000		
734 South Canton Rd	FRNT 45.00 DPTH 115.00		FD032 Pierrepont Fire Prot	56,000	TO M	
Potsdam, NY 13676	ACRES 0.12		LT025 Hannawa Light	56,000	TO M	
	EAST-0334387 NRTH-1678230					
	DEED BOOK 1999 PG-20800					
	FULL MARKET VALUE	66,272				

STATE OF NEW YORK
 COUNTY - St Lawrence
 TOWN - Pierrepont
 SWIS - 407000

2 0 1 6 T E N T A T I V E A S S E S S M E N T R O L L
 T A X A B L E SECTION OF THE ROLL - 1
 TAX MAP NUMBER SEQUENCE
 UNIFORM PERCENT OF VALUE IS 084.50

PAGE 177
 VALUATION DATE-JUL 01, 2015
 TAXABLE STATUS DATE-MAR 01, 2016

TAX MAP PARCEL NUMBER	PROPERTY LOCATION & CLASS	ASSESSMENT	EXEMPTION CODE-----	COUNTY-----	TOWN-----	SCHOOL
CURRENT OWNERS NAME	SCHOOL DISTRICT	LAND	TAX DESCRIPTION	TAXABLE VALUE	ACCOUNT NO.	
CURRENT OWNERS ADDRESS	PARCEL SIZE/GRID COORD	TOTAL	SPECIAL DISTRICTS			

90.028-3-31.1	103 Postwood Rd			90.028-3-31.1	*****	
Enslow William	210 1 Family Res		Basic Star 41854		1- 21-13	25,650
Enslow Gloria	Potsdam 2 407402	9,600	COUNTY TAXABLE VALUE	60,000		
PO Box 183	30x122x30x105	60,000	TOWN TAXABLE VALUE	60,000		
Hannawa Falls, NY 13647	FRNT 30.00 DPTH 114.00		SCHOOL TAXABLE VALUE	34,350		
	EAST-0334418 NRTH-1678207		FD032 Pierrepont Fire Prot	60,000 TO M		
	DEED BOOK 2006 PG-12342		LT025 Hannawa Light	60,000 TO M		
	FULL MARKET VALUE	71,006				

90.028-3-32	101 Postwood Rd			90.028-3-32	*****	
Kenny Helen Marie	210 1 Family Res		Enhanced S 41834		1- 36- 8	55,830
PO Box 171	Potsdam 2 407402	7,800	COUNTY TAXABLE VALUE	65,000		
Hannawa Falls, NY 13647	25x112x25x105	65,000	TOWN TAXABLE VALUE	65,000		
	FRNT 25.00 DPTH 108.00		SCHOOL TAXABLE VALUE	9,170		
	EAST-0334447 NRTH-1678198		FD032 Pierrepont Fire Prot	65,000 TO M		
	DEED BOOK 1056 PG-810		LT025 Hannawa Light	65,000 TO M		
	FULL MARKET VALUE	76,923				

90.028-3-33	99 Postwood Rd			90.028-3-33	*****	
Burkett David W (LU)	270 Mfg housing		COUNTY TAXABLE VALUE	51,900	1- 75-14	
Burkett Jacqueline M (LU)	Potsdam 2 407402	12,400	TOWN TAXABLE VALUE	51,900		
219 Heath Rd	Waterfront	51,900	SCHOOL TAXABLE VALUE	51,900		
Potsdam, NY 13676	Trlr & Addition Garage		FD032 Pierrepont Fire Prot	51,900 TO M		
	50x100x50x112 .25 Ar		LT025 Hannawa Light	51,900 TO M		
	FRNT 50.00 DPTH 106.00					
	EAST-0334480 NRTH-1678181					
	DEED BOOK 2015 PG-12513					
	FULL MARKET VALUE	61,420				

90.028-3-34	97 Postwood Rd			90.028-3-34	*****	
McClain Kim R	210 1 Family Res		Basic Star 41854		1- 36- 7	25,650
PO Box 288	Potsdam 2 407402	9,700	COUNTY TAXABLE VALUE	65,000		
Hannawa Falls, NY 13647	50x125x60x100 .25 Ar	65,000	TOWN TAXABLE VALUE	65,000		
	FRNT 60.00 DPTH 112.00		SCHOOL TAXABLE VALUE	39,350		
	EAST-0334520 NRTH-1678150		FD032 Pierrepont Fire Prot	65,000 TO M		
	DEED BOOK 1081 PG-288		LT025 Hannawa Light	65,000 TO M		
	FULL MARKET VALUE	76,923				

90.028-3-35.1	93 Postwood Rd			90.028-3-35.1	*****	
Spadaccini Nicholas (LU)	260 Seasonal res		COUNTY TAXABLE VALUE	99,500	1- 63- 4	
Spadaccini Gloria (LU)	Potsdam 2 407402	33,400	TOWN TAXABLE VALUE	99,500		
12 Mechanic St	(2 Rentals)	99,500	SCHOOL TAXABLE VALUE	99,500		
Canton, NY 13617	105wfx132x100x100 Seas		FD032 Pierrepont Fire Prot	99,500 TO M		
	FRNT 105.00 DPTH		LT025 Hannawa Light	99,500 TO M		
	ACRES 0.27					
	EAST-0334580 NRTH-1678112					
	DEED BOOK 1049 PG-00086					
	FULL MARKET VALUE	117,751				

STATE OF NEW YORK
COUNTY - St Lawrence
TOWN - Pierrepont
SWIS - 407000

2 0 1 6 T E N T A T I V E A S S E S S M E N T R O L L
T A X A B L E SECTION OF THE ROLL - 1
TAX MAP NUMBER SEQUENCE
UNIFORM PERCENT OF VALUE IS 084.50

PAGE 178
VALUATION DATE-JUL 01, 2015
TAXABLE STATUS DATE-MAR 01, 2016

TAX MAP PARCEL NUMBER	PROPERTY LOCATION & CLASS	ASSESSMENT	EXEMPTION CODE-----	COUNTY-----	TOWN-----	SCHOOL
CURRENT OWNERS NAME	SCHOOL DISTRICT	LAND	TAX DESCRIPTION	TAXABLE VALUE		
CURRENT OWNERS ADDRESS	PARCEL SIZE/GRID COORD	TOTAL	SPECIAL DISTRICTS			ACCOUNT NO.

90.028-3-37	91 Postwood Rd			90.028-3-37		*****
Plourde Richard O	260 Seasonal res		COUNTY TAXABLE VALUE	51,000		1- 23- 5
Plourde Patricia	Potsdam 2 407402	11,200	TOWN TAXABLE VALUE	51,000		
25 Malby Ave	48X100X70X93	51,000	SCHOOL TAXABLE VALUE	51,000		
Massena, NY 13662	FRNT 48.00 DPTH 97.00		FD032 Pierrepont Fire Prot	51,000 TO M		
	EAST-0334657 NRTH-1678078		LT025 Hannawa Light	51,000 TO M		
	DEED BOOK 984 PG-00723					
	FULL MARKET VALUE	60,355				

90.028-3-38.1	87 Postwood Rd			90.028-3-38.1		*****
Rodenhouse Marilyn	210 1 Family Res - WTRFNT		Enhanced S 41834	0	0	1- 47-11
PO Box 103	Potsdam 2 407402	14,400	COUNTY TAXABLE VALUE	94,000		55,830
Hannawa Falls, NY 13647-0103	parcels combined 8/2009	94,000	TOWN TAXABLE VALUE	94,000		
	100'RFx95'WFx99x93		SCHOOL TAXABLE VALUE	38,170		
	.25Ar		FD032 Pierrepont Fire Prot	94,000 TO M		
	FRNT 100.00 DPTH		LT025 Hannawa Light	94,000 TO M		
	ACRES 0.21					
	EAST-0334721 NRTH-1678036					
	DEED BOOK 891 PG-01189					
	FULL MARKET VALUE	111,243				

90.028-4-1	2007 River Rd			90.028-4-1		*****
Ford Mark A	210 1 Family Res		Basic Star 41854	0	0	25,650
Ford Susan A	Potsdam 2 407402	7,500	COUNTY TAXABLE VALUE	128,000		
2007 River Rd	FRNT 120.00 DPTH 250.00	128,000	TOWN TAXABLE VALUE	128,000		
Potsdam, NY 13676	ACRES 0.69 BANK8888111		SCHOOL TAXABLE VALUE	102,350		
	EAST-0335327 NRTH-1679849		FD032 Pierrepont Fire Prot	128,000 TO M		
	DEED BOOK 2000 PG-16728		LT025 Hannawa Light	128,000 TO M		
	FULL MARKET VALUE	151,479				

90.028-4-2	2011 River Rd			90.028-4-2		*****
Adams Chris	210 1 Family Res		Basic Star 41854	0	0	25,650
Adams Jill	Potsdam 2 407402	8,200	COUNTY TAXABLE VALUE	162,000		
PO Box 403	FRNT 125.00 DPTH 250.00	162,000	TOWN TAXABLE VALUE	162,000		
Hannawa Falls, NY 13647	ACRES 0.72		SCHOOL TAXABLE VALUE	136,350		
	EAST-0335446 NRTH-1679866		FD032 Pierrepont Fire Prot	162,000 TO M		
	DEED BOOK 2003 PG-12166		LT025 Hannawa Light	162,000 TO M		
	FULL MARKET VALUE	191,716				

90.028-4-3	2019 River Rd			90.028-4-3		*****
Wu Lei	210 1 Family Res		Basic Star 41854	0	0	25,650
Li Jie	Potsdam 2 407402	8,400	COUNTY TAXABLE VALUE	168,000		
118 Leroy St	Res & Gar 570 Sq Ft	168,000	TOWN TAXABLE VALUE	168,000		
Potsdam, NY 13676	FRNT 130.00 DPTH 250.00		SCHOOL TAXABLE VALUE	142,350		
	ACRES 0.75 BANK8888830		FD032 Pierrepont Fire Prot	168,000 TO M		
	EAST-0335625 NRTH-1679888		LT025 Hannawa Light	168,000 TO M		
	DEED BOOK 2011 PG-15040					
	FULL MARKET VALUE	198,817				

STATE OF NEW YORK
 COUNTY - St Lawrence
 TOWN - Pierrepont
 SWIS - 407000

2 0 1 6 T E N T A T I V E A S S E S S M E N T R O L L
 T A X A B L E SECTION OF THE ROLL - 1
 TAX MAP NUMBER SEQUENCE
 UNIFORM PERCENT OF VALUE IS 084.50

PAGE 179
 VALUATION DATE-JUL 01, 2015
 TAXABLE STATUS DATE-MAR 01, 2016

TAX MAP PARCEL NUMBER	PROPERTY LOCATION & CLASS	ASSESSMENT	EXEMPTION CODE-----	COUNTY-----	TOWN-----	SCHOOL
CURRENT OWNERS NAME	SCHOOL DISTRICT	LAND	TAX DESCRIPTION	TAXABLE VALUE		
CURRENT OWNERS ADDRESS	PARCEL SIZE/GRID COORD	TOTAL	SPECIAL DISTRICTS	ACCOUNT NO.		
***** 90.028-5-1 *****						
	2023 River Rd					
90.028-5-1	210 1 Family Res		Basic Star 41854	0	0	25,650
DeRitis Mark J	Potsdam 2 407402	8,800	COUNTY TAXABLE VALUE	172,000		
PO Box 151	Lot 18-Ledgecrest Estates	172,000	TOWN TAXABLE VALUE	172,000		
Hannawa Falls, NY 13647	140x250		SCHOOL TAXABLE VALUE	146,350		
	ACRES 0.80		FD032 Pierrepont Fire Prot	172,000 TO M		
	EAST-0335769 NRTH-1679889		LT025 Hannawa Light	172,000 TO M		
	DEED BOOK 2009 PG-19597					
	FULL MARKET VALUE	203,550				
***** 90.028-5-2 *****						
	2031 River Rd					
90.028-5-2	230 3 Family Res		CW_15_VET/ 41162	10,260	0	0
Rouleau Raymond	Potsdam 2 407402	20,100	Basic Star 41854	0	0	25,650
Rouleau Tonie S	Apt House & Barn	125,000	COUNTY TAXABLE VALUE	114,740		
PO Box 3	Lot 19-Ledgecrest Estates		TOWN TAXABLE VALUE	125,000		
Hannawa Falls, NY 13647-0003	190x250x204x250		SCHOOL TAXABLE VALUE	99,350		
	ACRES 1.10 BANK8888869		FD032 Pierrepont Fire Prot	125,000 TO M		
	EAST-0335935 NRTH-1679899		LT025 Hannawa Light	125,000 TO M		
	DEED BOOK 1032 PG-610					
	FULL MARKET VALUE	147,929				

STATE OF NEW YORK
 COUNTY - St Lawrence
 TOWN - Pierrepont
 SWIS - 407000

2 0 1 6 T E N T A T I V E A S S E S S M E N T R O L L
 T A X A B L E S E C T I O N O F T H E R O L L - 1
 M A P S E C T I O N - 0 9 0
 S U B - S E C T I O N - 0 2 8
 U N I F O R M P E R C E N T O F V A L U E I S 0 8 4 . 5 0

PAGE 180
 VALUATION DATE-JUL 01, 2015
 TAXABLE STATUS DATE-MAR 01, 2016
 RPS150/V04/L015
 CURRENT DATE 4/22/2016

*** S P E C I A L D I S T R I C T S U M M A R Y ***

CODE	DISTRICT NAME	TOTAL PARCELS	EXTENSION TYPE	EXTENSION VALUE	AD VALOREM VALUE	EXEMPT AMOUNT	TAXABLE VALUE
FD032	Pierrepont Fir	82	TOTAL M		6131,050		6131,050
LT025	Hannawa Light	82	TOTAL M		6131,050		6131,050

*** S C H O O L D I S T R I C T S U M M A R Y ***

CODE	DISTRICT NAME	TOTAL PARCELS	ASSESSED LAND	ASSESSED TOTAL	EXEMPT AMOUNT	TOTAL TAXABLE	STAR AMOUNT	STAR TAXABLE
407402	Potsdam 2	82	1334,050	6131,050		6131,050	896,150	5234,900
	S U B - T O T A L	82	1334,050	6131,050		6131,050	896,150	5234,900
	T O T A L	82	1334,050	6131,050		6131,050	896,150	5234,900

*** S Y S T E M C O D E S S U M M A R Y ***

NO SYSTEM EXEMPTIONS AT THIS LEVEL

*** E X E M P T I O N S U M M A R Y ***

CODE	DESCRIPTION	TOTAL PARCELS	COUNTY	TOWN	SCHOOL
41121	VET WAR CT	3	30,780	30,780	
41131	VET COM CT	3	47,950	47,950	
41141	VET DIS CT	2	68,400	68,400	
41162	CW_15_VET/	1	10,260		
41834	Enhanced S	7			383,150
41854	Basic Star	20			513,000
	T O T A L	36	157,390	147,130	896,150

STATE OF NEW YORK
COUNTY - St Lawrence
TOWN - Pierrepont
SWIS - 407000

2 0 1 6 T E N T A T I V E A S S E S S M E N T R O L L
T A X A B L E S E C T I O N O F T H E R O L L - 1
M A P S E C T I O N - 0 9 0
S U B - S E C T I O N - 0 2 8
UNIFORM PERCENT OF VALUE IS 084.50

PAGE 181
VALUATION DATE-JUL 01, 2015
TAXABLE STATUS DATE-MAR 01, 2016
RPS150/V04/L015
CURRENT DATE 4/22/2016

*** G R A N D T O T A L S ***

ROLL SEC	DESCRIPTION	TOTAL PARCELS	ASSESSED LAND	ASSESSED TOTAL	TAXABLE COUNTY	TAXABLE TOWN	TAXABLE SCHOOL	STAR TAXABLE
1	TAXABLE	82	1334,050	6131,050	5973,660	5983,920	6131,050	5234,900

STATE OF NEW YORK
 COUNTY - St Lawrence
 TOWN - Pierrepont
 SWIS - 407000

2 0 1 6 T E N T A T I V E A S S E S S M E N T R O L L
 T A X A B L E SECTION OF THE ROLL - 1
 TAX MAP NUMBER SEQUENCE
 UNIFORM PERCENT OF VALUE IS 084.50

PAGE 182
 VALUATION DATE-JUL 01, 2015
 TAXABLE STATUS DATE-MAR 01, 2016

TAX MAP PARCEL NUMBER	PROPERTY LOCATION & CLASS	ASSESSMENT	EXEMPTION CODE-----	COUNTY-----	TOWN-----	SCHOOL
CURRENT OWNERS NAME	SCHOOL DISTRICT	LAND	TAX DESCRIPTION	TAXABLE VALUE		
CURRENT OWNERS ADDRESS	PARCEL SIZE/GRID COORD	TOTAL	SPECIAL DISTRICTS	ACCOUNT NO.		
***** 90.035-1-4 *****						
16 McMaster Dr					1-	29-14.12
90.035-1-4	210 1 Family Res		Enhanced S 41834	0	0	55,830
Thomas Irrevocable Trust	Potsdam 2 407402	8,300	COUNTY TAXABLE VALUE	122,000		
PO Box 368	FRNT 144.00 DPTH 170.00	122,000	TOWN TAXABLE VALUE	122,000		
Hannawa Falls, NY 13647-0368	EAST-0332549 NRTH-1677730		SCHOOL TAXABLE VALUE	66,170		
	DEED BOOK 2016 PG-573		FD032 Pierrepont Fire Prot	122,000 TO M		
	FULL MARKET VALUE	144,379	LT025 Hannawa Light	122,000 TO M		
***** 90.035-1-7 *****						
42 Cameron Dr					1-	29-15.2
90.035-1-7	210 1 Family Res		Basic Star 41854	0	0	25,650
Robinson Christopher C	Potsdam 2 407402	9,400	COUNTY TAXABLE VALUE	160,900		
Sohn-Robinson Sunhee	289x180x180x107	160,900	TOWN TAXABLE VALUE	160,900		
PO Box 431	FRNT 289.00 DPTH 142.00		SCHOOL TAXABLE VALUE	135,250		
Hannawa Falls, NY 13647	EAST-0332907 NRTH-1677610		FD032 Pierrepont Fire Prot	160,900 TO M		
	DEED BOOK 2001 PG-12535		LT025 Hannawa Light	160,900 TO M		
	FULL MARKET VALUE	190,414				
***** 90.035-1-8 *****						
26 Underhill Dr					1-999-	4.2
90.035-1-8	210 1 Family Res		VET WAR CT 41121	10,260	10,260	0
Hutchinson Richard G	Potsdam 2 407402	8,800	Basic Star 41854	0	0	25,650
Hutchinson Sharon M	.67 Ar	150,000	COUNTY TAXABLE VALUE	139,740		
PO Box 235	FRNT 147.00 DPTH 198.00		TOWN TAXABLE VALUE	139,740		
Hannawa Falls, NY 13647-0235	EAST-0332810 NRTH-1677343		SCHOOL TAXABLE VALUE	124,350		
	DEED BOOK 2014 PG-11730		FD032 Pierrepont Fire Prot	150,000 TO M		
	FULL MARKET VALUE	177,515	LT025 Hannawa Light	150,000 TO M		
***** 90.035-1-9 *****						
20 McMaster Dr						
90.035-1-9	210 1 Family Res		Basic Star 41854	0	0	25,650
Schilling Robert J	Potsdam 2 407402	9,600	COUNTY TAXABLE VALUE	185,000		
Harris Sandra	170x Var	185,000	TOWN TAXABLE VALUE	185,000		
20 McMaster Dr	FRNT 170.00 DPTH 240.00		SCHOOL TAXABLE VALUE	159,350		
Potsdam, NY 13676	EAST-0332732 NRTH-1677757		FD032 Pierrepont Fire Prot	185,000 TO M		
	DEED BOOK 1021 PG-00066		LT025 Hannawa Light	185,000 TO M		
	FULL MARKET VALUE	218,935				
***** 90.035-1-10 *****						
20 Underhill Dr					1-	29-14.13
90.035-1-10	210 1 Family Res		Basic Star 41854	0	0	25,650
Miller Corey J	Potsdam 2 407402	8,900	COUNTY TAXABLE VALUE	158,000		
Miller Jill A	Crestview Subdiv Lot 24	158,000	TOWN TAXABLE VALUE	158,000		
20 Underhill Dr	One Family Residence		SCHOOL TAXABLE VALUE	132,350		
Hannawa Falls, NY 13647	FRNT 147.00 DPTH 198.00		FD032 Pierrepont Fire Prot	158,000 TO M		
	ACRES 0.67 BANK8888869		LT025 Hannawa Light	158,000 TO M		
	EAST-0332673 NRTH-1677325					
	DEED BOOK 2014 PG-10575					
	FULL MARKET VALUE	186,982				

STATE OF NEW YORK
COUNTY - St Lawrence
TOWN - Pierrepont
SWIS - 407000

2 0 1 6 T E N T A T I V E A S S E S S M E N T R O L L
T A X A B L E SECTION OF THE ROLL - 1
TAX MAP NUMBER SEQUENCE
UNIFORM PERCENT OF VALUE IS 084.50

PAGE 183
VALUATION DATE-JUL 01, 2015
TAXABLE STATUS DATE-MAR 01, 2016

TAX MAP PARCEL NUMBER	PROPERTY LOCATION & CLASS	ASSESSMENT	EXEMPTION CODE	COUNTY	TOWN	SCHOOL
CURRENT OWNERS NAME	SCHOOL DISTRICT	LAND	TAX DESCRIPTION	TAXABLE VALUE		
CURRENT OWNERS ADDRESS	PARCEL SIZE/GRID COORD	TOTAL	SPECIAL DISTRICTS			ACCOUNT NO.
***** 90.035-1-11 *****						
5689 SH 56						
90.035-1-11	210 1 Family Res		COUNTY TAXABLE VALUE	159,500		
Snell James M	Potsdam 2 407402	9,800	TOWN TAXABLE VALUE	159,500		
Snell Diana L	Res W/12x12 Sun Room	159,500	SCHOOL TAXABLE VALUE	159,500		
10 Morningside Dr	186x200x193x200		FD032 Pierrepont Fire Prot	159,500 TO M		
Potsdam, NY 13676	FRNT 186.00 DPTH 200.00		LT025 Hannawa Light	159,500 TO M		
	ACRES 0.87 BANK8888869					
	EAST-0331994 NRTH-1677899					
	DEED BOOK 2013 PG-19121					
	FULL MARKET VALUE	188,757				
***** 90.035-1-12 *****						
23 Underhill Dr						
90.035-1-12	210 1 Family Res		Basic Star 41854	0	0	25,650
MacMaster David A	Potsdam 2 407402	8,400	COUNTY TAXABLE VALUE	168,000		
MacMaster Ellen M	150x180x149x158	168,000	TOWN TAXABLE VALUE	168,000		
PO Box 402	Crestview Subdiv Lot#19		SCHOOL TAXABLE VALUE	142,350		
Hannawa Falls, NY 13647-0402	Residence		FD032 Pierrepont Fire Prot	168,000 TO M		
	FRNT 150.00 DPTH 166.00		LT025 Hannawa Light	168,000 TO M		
	ACRES 0.57					
	EAST-0332746 NRTH-1677580					
	DEED BOOK 1999 PG-22559					
	FULL MARKET VALUE	198,817				
***** 90.035-1-13 *****						
32 Underhill Dr						
90.035-1-13	210 1 Family Res		VET WAR CT 41121	10,260	10,260	0
Chichester Seth E (LU)	Potsdam 2 407402	8,800	Enhanced S 41834	0	0	55,830
PO Box 100	Addition 352 Sq Ft	150,000	COUNTY TAXABLE VALUE	139,740		
Hannawa Falls, NY 13647-0100	Crestview Sub-Lot 26		TOWN TAXABLE VALUE	139,740		
	FRNT 147.00 DPTH 198.00		SCHOOL TAXABLE VALUE	94,170		
	ACRES 0.67		FD032 Pierrepont Fire Prot	150,000 TO M		
	EAST-0332964 NRTH-1677353		LT025 Hannawa Light	150,000 TO M		
	DEED BOOK 2014 PG-7705					
	FULL MARKET VALUE	177,515				
***** 90.035-1-15 *****						
Off SH 56						1-29-14.3
90.035-1-15	311 Res vac land		COUNTY TAXABLE VALUE	2,000		
Maresca Michael	Potsdam 2 407402	2,000	TOWN TAXABLE VALUE	2,000		
Maresca Barbara	154x225	2,000	SCHOOL TAXABLE VALUE	2,000		
PO Box 70	FRNT 154.00 DPTH 225.00		FD032 Pierrepont Fire Prot	2,000 TO M		
Hannawa Falls, NY 13647	ACRES 0.79		LT025 Hannawa Light	2,000 TO M		
	EAST-0331784 NRTH-1677875					
	DEED BOOK 2012 PG-19611					
	FULL MARKET VALUE	2,367				

STATE OF NEW YORK
COUNTY - St Lawrence
TOWN - Pierrepont
SWIS - 407000

2 0 1 6 T E N T A T I V E A S S E S S M E N T R O L L
T A X A B L E SECTION OF THE ROLL - 1
TAX MAP NUMBER SEQUENCE
UNIFORM PERCENT OF VALUE IS 084.50

PAGE 184
VALUATION DATE-JUL 01, 2015
TAXABLE STATUS DATE-MAR 01, 2016

TAX MAP PARCEL NUMBER	PROPERTY LOCATION & CLASS	ASSESSMENT	EXEMPTION CODE	COUNTY	TOWN	SCHOOL
CURRENT OWNERS NAME	SCHOOL DISTRICT	LAND	TAX DESCRIPTION	TAXABLE VALUE		
CURRENT OWNERS ADDRESS	PARCEL SIZE/GRID COORD	TOTAL	SPECIAL DISTRICTS	ACCOUNT NO.		
***** 90.035-1-16 *****						
10 McMaster Dr						1-99-9.1
90.035-1-16	210 1 Family Res		Basic Star 41854	0	0	25,650
Roy Philippe	Potsdam 2 407402	8,300	COUNTY TAXABLE VALUE	162,000		
14 Church Rd	144x170	162,000	TOWN TAXABLE VALUE	162,000		
Potsdam, NY 13676-4437	FRNT 144.00 DPTH 170.00		SCHOOL TAXABLE VALUE	136,350		
	ACRES 0.56 BANK8888830		FD032 Pierrepont Fire Prot	162,000	TO M	
	EAST-0332410 NRTH-1677747		LT025 Hannawa Light	162,000	TO M	
	DEED BOOK 2013 PG-11808					
	FULL MARKET VALUE	191,716				
***** 90.035-1-17 *****						
14 Underhill Dr						1-99-9.2
90.035-1-17	210 1 Family Res		Basic Star 41854	0	0	25,650
Hitchman Kelly P	Potsdam 2 407402	8,800	COUNTY TAXABLE VALUE	125,000		
PO Box 406	147x198	125,000	TOWN TAXABLE VALUE	125,000		
Hannawa Falls, NY 13647	FRNT 147.00 DPTH 198.00		SCHOOL TAXABLE VALUE	99,350		
	ACRES 0.66		FD032 Pierrepont Fire Prot	125,000	TO M	
	EAST-0332519 NRTH-1677326		LT025 Hannawa Light	125,000	TO M	
	DEED BOOK 2004 PG-12113					
	FULL MARKET VALUE	147,929				
***** 90.035-1-19.1 *****						
115 Burtwood Park Dr/prvt						1- 49-12.11
90.035-1-19.1	210 1 Family Res		Enhanced S 41834	0	0	55,830
Connelly Stephen B	Potsdam 2 407402	10,600	COUNTY TAXABLE VALUE	125,000		
Connelly Nancy A	75xvar	125,000	TOWN TAXABLE VALUE	125,000		
PO Box 615	FRNT 75.00 DPTH		SCHOOL TAXABLE VALUE	69,170		
Potsdam, NY 13676	ACRES 2.00		FD032 Pierrepont Fire Prot	125,000	TO M	
	EAST-0332768 NRTH-1677211		LT025 Hannawa Light	125,000	TO M	
	DEED BOOK 1006 PG-00577					
	FULL MARKET VALUE	147,929				
***** 90.035-1-19.2 *****						
Off SH 56						
90.035-1-19.2	311 Res vac land		COUNTY TAXABLE VALUE	8,000		
Connelly Adam J	Potsdam 2 407402	8,000	TOWN TAXABLE VALUE	8,000		
PO Box 615	Seeger Survey 6/10/08	8,000	SCHOOL TAXABLE VALUE	8,000		
Potsdam, NY 13676	0.52A(S)		FD032 Pierrepont Fire Prot	8,000	TO M	
	150x150		LT025 Hannawa Light	8,000	TO M	
	FRNT 150.00 DPTH 150.00					
	ACRES 0.52					
	EAST-0332686 NRTH-1677108					
	DEED BOOK 2008 PG-11611					
	FULL MARKET VALUE	9,467				

STATE OF NEW YORK
COUNTY - St Lawrence
TOWN - Pierrepont
SWIS - 407000

2 0 1 6 T E N T A T I V E A S S E S S M E N T R O L L
T A X A B L E SECTION OF THE ROLL - 1
TAX MAP NUMBER SEQUENCE
UNIFORM PERCENT OF VALUE IS 084.50

PAGE 185
VALUATION DATE-JUL 01, 2015
TAXABLE STATUS DATE-MAR 01, 2016

TAX MAP PARCEL NUMBER	PROPERTY LOCATION & CLASS	ASSESSMENT	EXEMPTION CODE-----	COUNTY-----	TOWN-----	SCHOOL
CURRENT OWNERS NAME	SCHOOL DISTRICT	LAND	TAX DESCRIPTION	TAXABLE VALUE		
CURRENT OWNERS ADDRESS	PARCEL SIZE/GRID COORD	TOTAL	SPECIAL DISTRICTS			ACCOUNT NO.

90.035-1-20 15 Underhill Dr						
90.035-1-20	210 1 Family Res		COUNTY TAXABLE VALUE	155,000		
Hewer Ryan S	Potsdam 2 407402	7,500	TOWN TAXABLE VALUE	155,000		
Hewer Krystal M	2nd Story Over Garage	155,000	SCHOOL TAXABLE VALUE	155,000		
15 Underhill Dr	Crestview Subdiv Lot 17		FD032 Pierrepont Fire Prot	155,000 TO M		
Potsdam, NY 13676	FRNT 120.00 DPTH 177.00		LT025 Hannawa Light	155,000 TO M		
	ACRES 0.49 BANK8888288					
	EAST-0332478 NRTH-1677566					
	DEED BOOK 2015 PG-2876					
	FULL MARKET VALUE	183,432				

90.035-1-21 9 Underhill Dr						
90.035-1-21	210 1 Family Res		Basic Star 41854	0	1- 66-9.12	
McGregor Justin L	Potsdam 2 407402	7,900	COUNTY TAXABLE VALUE	173,500	0	25,650
McGregor EmilyAnn	126x196x125x183	173,500	TOWN TAXABLE VALUE	173,500		
9 Underhill Dr	Crestview Subdiv Lot 16		SCHOOL TAXABLE VALUE	147,850		
Hannawa Falls, NY 13647	FRNT 126.00 DPTH 190.00		FD032 Pierrepont Fire Prot	173,500 TO M		
	ACRES 0.54 BANK8888869		LT025 Hannawa Light	173,500 TO M		
	EAST-0332358 NRTH-1677569					
PRIOR OWNER ON 3/01/2016	DEED BOOK 2016 PG-28					
McGregor Justin L	FULL MARKET VALUE	205,325				

90.035-1-22 McMaster Dr						
90.035-1-22	312 Vac w/imprv		COUNTY TAXABLE VALUE	28,100	1- 66-9.22	
Scott Robert H	Potsdam 2 407402	9,100	TOWN TAXABLE VALUE	28,100		
PO Box 527	Crestview Subdiv Lot 11	28,100	SCHOOL TAXABLE VALUE	28,100		
Potsdam, NY 13676	W/barn 180X170x180x170		FD032 Pierrepont Fire Prot	28,100 TO M		
	FRNT 180.00 DPTH 169.00		LT025 Hannawa Light	28,100 TO M		
	ACRES 0.70					
	EAST-0332237 NRTH-1677751					
	DEED BOOK 1015 PG-00054					
	FULL MARKET VALUE	33,254				

90.035-1-24 5 Underhill Dr						
90.035-1-24	210 1 Family Res		VET WAR CT 41121	10,260	10,260	0
Demo Nancy J	Potsdam 2 407402	8,600	Enhanced S 41834	0	0	55,830
PO Box 383	Lot 15 Crestview Subdiv	133,500	COUNTY TAXABLE VALUE	123,240		
Hannawa Falls, NY 13647	140sx210sx140sx196		TOWN TAXABLE VALUE	123,240		
	ACRES 0.65		SCHOOL TAXABLE VALUE	77,670		
	EAST-0332218 NRTH-1677551		FD032 Pierrepont Fire Prot	133,500 TO M		
	DEED BOOK 2004 PG-10897		LT025 Hannawa Light	133,500 TO M		
	FULL MARKET VALUE	157,988				

STATE OF NEW YORK
COUNTY - St Lawrence
TOWN - Pierrepont
SWIS - 407000

2 0 1 6 T E N T A T I V E A S S E S S M E N T R O L L
T A X A B L E SECTION OF THE ROLL - 1
TAX MAP NUMBER SEQUENCE
UNIFORM PERCENT OF VALUE IS 084.50

PAGE 186
VALUATION DATE-JUL 01, 2015
TAXABLE STATUS DATE-MAR 01, 2016

TAX MAP PARCEL NUMBER	PROPERTY LOCATION & CLASS	ASSESSMENT	EXEMPTION CODE	COUNTY	TOWN	SCHOOL
CURRENT OWNERS NAME	SCHOOL DISTRICT	LAND	TAX DESCRIPTION	TAXABLE VALUE		
CURRENT OWNERS ADDRESS	PARCEL SIZE/GRID COORD	TOTAL	SPECIAL DISTRICTS			ACCOUNT NO.

90.035-1-25.1	10 Underhill Dr			90.035-1-25.1		*****
Wriedt Mario	210 1 Family Res		Basic Star 41854	0	0	1-66-9.25
10 Underhill Dr	Potsdam 2 407402	11,500	COUNTY TAXABLE VALUE	185,000		
Potsdam, NY 13676	Lot 21 Crestview Subdiv	185,000	TOWN TAXABLE VALUE	185,000		
	145sx200sx165sx200s		SCHOOL TAXABLE VALUE	159,350		
	ACRES 1.40 BANK8888111		FD032 Pierrepont Fire Prot	185,000 TO M		
	EAST-0332306 NRTH-1677307		LT025 Hannawa Light	185,000 TO M		
	DEED BOOK 2014 PG-16300					
	FULL MARKET VALUE	218,935				

90.035-1-27	19 Underhill Dr			90.035-1-27		*****
Robinson Kathryn P	210 1 Family Res		Basic Star 41854	0	0	1-66-9.27
PO Box 327	Potsdam 2 407402	8,100	COUNTY TAXABLE VALUE	155,000		
Hannawa Falls, NY 13647	Lot 18 Crestview Subdiv	155,000	TOWN TAXABLE VALUE	155,000		
	145sx171x130sx158		SCHOOL TAXABLE VALUE	129,350		
	FRNT 145.00 DPTH 153.00		FD032 Pierrepont Fire Prot	155,000 TO M		
	ACRES 0.52 BANK8888830		LT025 Hannawa Light	155,000 TO M		
	EAST-0332604 NRTH-1677570					
	DEED BOOK 2006 PG-5715					
	FULL MARKET VALUE	183,432				

90.035-1-28	1 Riggs Dr			90.035-1-28		*****
Maresca Michael G	210 1 Family Res		COUNTY TAXABLE VALUE	295,000		
PO Box 70	Potsdam 2 407402	11,100	TOWN TAXABLE VALUE	295,000		
Hannawa Falls, NY 13647	15x30 Bedroom Addition	295,000	SCHOOL TAXABLE VALUE	295,000		
	260x224x261x248		FD032 Pierrepont Fire Prot	295,000 TO M		
	FRNT 260.00 DPTH		LT025 Hannawa Light	295,000 TO M		
	ACRES 1.40					
	EAST-0331544 NRTH-1677896					
	DEED BOOK 1067 PG-168					
	FULL MARKET VALUE	349,112				

90.035-1-30	5644 SH 56			90.035-1-30		*****
Schumaker Ginger	411 Apartment		Basic Star 41854	0	0	7,500
5644 State Highway 56 Apt 3	Potsdam 2 407402	8,100	COUNTY TAXABLE VALUE	30,000		
Potsdam, NY 13676-3462	FRNT 210.00 DPTH 223.00	30,000	TOWN TAXABLE VALUE	30,000		
	ACRES 1.00		SCHOOL TAXABLE VALUE	22,500		
	EAST-0332244 NRTH-1676813		FD032 Pierrepont Fire Prot	30,000 TO M		
	DEED BOOK 2007 PG-13775		LT025 Hannawa Light	30,000 TO M		
	FULL MARKET VALUE	35,503				

STATE OF NEW YORK
 COUNTY - St Lawrence
 TOWN - Pierrepont
 SWIS - 407000

2 0 1 6 T E N T A T I V E A S S E S S M E N T R O L L
 T A X A B L E SECTION OF THE ROLL - 1
 TAX MAP NUMBER SEQUENCE
 UNIFORM PERCENT OF VALUE IS 084.50

PAGE 187
 VALUATION DATE-JUL 01, 2015
 TAXABLE STATUS DATE-MAR 01, 2016

TAX MAP PARCEL NUMBER	PROPERTY LOCATION & CLASS	ASSESSMENT	EXEMPTION CODE-----	COUNTY-----	TOWN-----	SCHOOL
CURRENT OWNERS NAME	SCHOOL DISTRICT	LAND	TAX DESCRIPTION	TAXABLE VALUE		
CURRENT OWNERS ADDRESS	PARCEL SIZE/GRID COORD	TOTAL	SPECIAL DISTRICTS			ACCOUNT NO.
***** 90.035-1-31 *****						
	SH 56					
90.035-1-31	314 Rural vac<10		COUNTY TAXABLE VALUE	7,100		
Bradfute Living Trust	Potsdam 2 407402	7,100	TOWN TAXABLE VALUE	7,100		
Helen E.N. Bradfute (Trustee)	FRNT 196.00 DPTH 200.00	7,100	SCHOOL TAXABLE VALUE	7,100		
209 Wellesley Dr	ACRES 1.00		FD032 Pierrepont Fire Prot	7,100 TO M		
O'Fallon, IL 62269-2651	EAST-0332248 NRTH-1677037		LT025 Hannawa Light	7,100 TO M		
	DEED BOOK 2009 PG-14100					
	FULL MARKET VALUE	8,402				
***** 90.035-1-32 *****						
	37 Cameron Dr					1- 41- 5
90.035-1-32	210 1 Family Res - WTRFNT		VET WAR CT 41121	10,260	10,260	0
Kaczka Carolyn M	Potsdam 2 407402	72,800	Basic Star 41854	0	0	25,650
PO Box 302	(lot 37)	250,000	COUNTY TAXABLE VALUE	239,740		
Hannawa Falls, NY 13647	ACRES 1.00		TOWN TAXABLE VALUE	239,740		
	EAST-0333014 NRTH-1677868		SCHOOL TAXABLE VALUE	224,350		
	DEED BOOK 2008 PG-5636		FD032 Pierrepont Fire Prot	250,000 TO M		
	FULL MARKET VALUE	295,858	LT025 Hannawa Light	250,000 TO M		
***** 90.035-1-33 *****						
	41 Cameron Dr					1- 20-15.1
90.035-1-33	210 1 Family Res - WTRFNT		Basic Star 41854	0	0	25,650
Vienneau Lloyd	Potsdam 2 407402	76,800	COUNTY TAXABLE VALUE	169,000		
Vienneau Beverley	145x232x190'wfx190	169,000	TOWN TAXABLE VALUE	169,000		
PO Box 146	FRNT 190.00 DPTH 211.00		SCHOOL TAXABLE VALUE	143,350		
Hannawa Falls, NY 13647-0146	EAST-0333120 NRTH-1677734		FD032 Pierrepont Fire Prot	169,000 TO M		
	DEED BOOK 2008 PG-11844		LT025 Hannawa Light	169,000 TO M		
	FULL MARKET VALUE	200,000				
***** 90.035-1-34 *****						
	45 Cameron Dr					1- 31- 1
90.035-1-34	210 1 Family Res - WTRFNT		VET WAR CT 41121	10,260	10,260	0
Bender Alfred T	Potsdam 2 407402	50,700	Basic Star 41854	0	0	25,650
Bender April	97x190x130wfx185	237,000	COUNTY TAXABLE VALUE	226,740		
45 Cameron Dr	FRNT 125.00 DPTH 185.00		TOWN TAXABLE VALUE	226,740		
Potsdam, NY 13676	EAST-0333167 NRTH-1677600		SCHOOL TAXABLE VALUE	211,350		
	DEED BOOK 1041 PG-00021		FD032 Pierrepont Fire Prot	237,000 TO M		
	FULL MARKET VALUE	280,473	LT025 Hannawa Light	237,000 TO M		
***** 90.035-1-35 *****						
	Underhill Dr					
90.035-1-35	314 Rural vac<10 - WTRFNT		COUNTY TAXABLE VALUE	14,500		
Hannawa Building Corp	Potsdam 2 407402	14,500	TOWN TAXABLE VALUE	14,500		
Attn: Roger Hazen	Reserved Area	14,500	SCHOOL TAXABLE VALUE	14,500		
PO Box 67	365'wf		FD032 Pierrepont Fire Prot	14,500 TO M		
Hannawa Falls, NY 13647	FRNT 365.00 DPTH		LT025 Hannawa Light	14,500 TO M		
	ACRES 0.60					
	EAST-0333217 NRTH-1677413					
	DEED BOOK 798 PG-430					
	FULL MARKET VALUE	17,160				

STATE OF NEW YORK
COUNTY - St Lawrence
TOWN - Pierrepont
SWIS - 407000

2 0 1 6 T E N T A T I V E A S S E S S M E N T R O L L
T A X A B L E SECTION OF THE ROLL - 1
TAX MAP NUMBER SEQUENCE
UNIFORM PERCENT OF VALUE IS 084.50

PAGE 188
VALUATION DATE-JUL 01, 2015
TAXABLE STATUS DATE-MAR 01, 2016

TAX MAP PARCEL NUMBER	PROPERTY LOCATION & CLASS	ASSESSMENT	EXEMPTION CODE	COUNTY	TOWN	SCHOOL
CURRENT OWNERS NAME	SCHOOL DISTRICT	LAND	TAX DESCRIPTION	TAXABLE VALUE		
CURRENT OWNERS ADDRESS	PARCEL SIZE/GRID COORD	TOTAL	SPECIAL DISTRICTS			ACCOUNT NO.
***** 90.035-1-36 *****						
116	Burtwood Park Dr/prvt					1- 11-13.11
90.035-1-36	270 Mfg housing - WTRFNT		Enhanced S 41834	0	0	55,830
Reif Donna C	Potsdam 2 407402	22,500	COUNTY TAXABLE VALUE	75,000		
PO Box 355	Modular	75,000	TOWN TAXABLE VALUE	75,000		
Hannawa Falls, NY 13647-0355	75x285x130wfx355		SCHOOL TAXABLE VALUE	19,170		
	FRNT 75.00 DPTH 286.00		FD032 Pierrepont Fire Prot	75,000	TO M	
	EAST-0333225 NRTH-1677243					
	DEED BOOK 1010 PG-00580					
	FULL MARKET VALUE	88,757				
***** 90.035-1-37 *****						
114	Burtwood Park Dr/prvt					1- 38-12.1
90.035-1-37	260 Seasonal res		COUNTY TAXABLE VALUE	53,000		
Connelly Stephen B	Potsdam 2 407402	30,000	TOWN TAXABLE VALUE	53,000		
Connelly Nancy	FRNT 75.00 DPTH 200.00	53,000	SCHOOL TAXABLE VALUE	53,000		
PO Box 615	EAST-0333157 NRTH-1677162		FD032 Pierrepont Fire Prot	53,000	TO M	
Potsdam, NY 13676	DEED BOOK 1005 PG-00326					
	FULL MARKET VALUE	62,722				
***** 90.035-1-38 *****						
112	Burtwood Park Dr/prvt					1- 38-11.1
90.035-1-38	210 1 Family Res		Basic Star 41854	0	0	25,650
Stevens Richard W Jr.	Potsdam 2 407402	30,000	COUNTY TAXABLE VALUE	135,000		
Stevens Freilin	.25ar	135,000	TOWN TAXABLE VALUE	135,000		
PO Box 26	FRNT 75.00 DPTH 200.00		SCHOOL TAXABLE VALUE	109,350		
Hannawa Falls, NY 13647	BANK8888830		FD032 Pierrepont Fire Prot	135,000	TO M	
	EAST-0333155 NRTH-1677089					
	DEED BOOK 2006 PG-17246					
	FULL MARKET VALUE	159,763				
***** 90.035-1-39 *****						
110	Burtwood Park Dr/prvt					1- 32-12.1
90.035-1-39	210 1 Family Res - WTRFNT		Enhanced S 41834	0	0	55,830
Delosh William D	Potsdam 2 407402	30,000	VET COM CT 41131	17,100	17,100	0
Delosh Helena I	Also 2001/20908 &1014/688	138,500	COUNTY TAXABLE VALUE	121,400		
PO Box 4	Lot D Of Newton Camp Lots		TOWN TAXABLE VALUE	121,400		
Hannawa Falls, NY 13647-0004	FRNT 75.00 DPTH 200.00		SCHOOL TAXABLE VALUE	82,670		
	EAST-0333158 NRTH-1677017		FD032 Pierrepont Fire Prot	138,500	TO M	
	DEED BOOK 1047 PG-00377					
	FULL MARKET VALUE	163,905				
***** 90.035-1-40 *****						
108	Burtwood Park Dr/prvt					1- 36- 4.1
90.035-1-40	260 Seasonal res - WTRFNT		COUNTY TAXABLE VALUE	70,000		
Testani Muriel (LU)	Potsdam 2 407402	29,100	TOWN TAXABLE VALUE	70,000		
% Wayne Eseltine	109x160x75x200 Lot E	70,000	SCHOOL TAXABLE VALUE	70,000		
882 Huntington St NE	FRNT 75.00 DPTH 180.00		FD032 Pierrepont Fire Prot	70,000	TO M	
Palm Bay, FL 32907-1409	EAST-0333150 NRTH-1676939					
	DEED BOOK 2007 PG-11491					
	FULL MARKET VALUE	82,840				

STATE OF NEW YORK
COUNTY - St Lawrence
TOWN - Pierrepont
SWIS - 407000

2 0 1 6 T E N T A T I V E A S S E S S M E N T R O L L
T A X A B L E SECTION OF THE ROLL - 1
TAX MAP NUMBER SEQUENCE
UNIFORM PERCENT OF VALUE IS 084.50

PAGE 189
VALUATION DATE-JUL 01, 2015
TAXABLE STATUS DATE-MAR 01, 2016

TAX MAP PARCEL NUMBER	PROPERTY LOCATION & CLASS	ASSESSMENT	EXEMPTION CODE	COUNTY	TOWN	SCHOOL
CURRENT OWNERS NAME	SCHOOL DISTRICT	LAND	TAX DESCRIPTION	TAXABLE VALUE		
CURRENT OWNERS ADDRESS	PARCEL SIZE/GRID COORD	TOTAL	SPECIAL DISTRICTS			ACCOUNT NO.

90.035-1-41	106 Burtwood Park Dr/prvt			90.035-1-41		*****
Meldrim Daniel P	260 Seasonal res - WTRFNT		COUNTY TAXABLE VALUE	95,900		1- 38-15
Meldrim Autumn	Potsdam 2 407402	17,900	TOWN TAXABLE VALUE	95,900		
2090 Deer Run Rd	70x75x60x79	95,900	SCHOOL TAXABLE VALUE	95,900		
La Fayette, NY 13084-9585	FRNT 70.00 DPTH 77.00		FD032 Pierrepont Fire Prot	95,900 TO M		
	EAST-0333234 NRTH-1676866					
	DEED BOOK 2015 PG-9418					
	FULL MARKET VALUE	113,491				

90.035-1-42	38 Underhill Dr			90.035-1-42		*****
Schechter Jay F	210 1 Family Res		COUNTY TAXABLE VALUE	145,000		
37 Pierrepont Ave	Potsdam 2 407402	8,800	TOWN TAXABLE VALUE	145,000		
Potsdam, NY 13676	Crestview Subdiv Lot 27	145,000	SCHOOL TAXABLE VALUE	145,000		
	FRNT 147.00 DPTH 198.00		FD032 Pierrepont Fire Prot	145,000 TO M		
	ACRES 0.67		LT025 Hannawa Light	145,000 TO M		
	EAST-0333111 NRTH-1677369					
	DEED BOOK 1053 PG-00465					
	FULL MARKET VALUE	171,598				

90.035-1-43	Burtwood Park Dr/prvt			90.035-1-43		*****
Stevens Richard W Jr.	314 Rural vac<10		COUNTY TAXABLE VALUE	1,000		
Stevens Freilin	Potsdam 2 407402	1,000	TOWN TAXABLE VALUE	1,000		
PO Box 26	FRNT 75.00 DPTH 69.00	1,000	SCHOOL TAXABLE VALUE	1,000		
Hannawa Falls, NY 13647	BANK8888830		FD032 Pierrepont Fire Prot	1,000 TO M		
	EAST-0333335 NRTH-1677122		LT025 Hannawa Light	1,000 TO M		
	DEED BOOK 2006 PG-17246					
	FULL MARKET VALUE	1,183				

90.035-1-44	Off SH 56			90.035-1-44		*****
Eseltine Wayne	314 Rural vac<10		COUNTY TAXABLE VALUE	400		
Eseltine Kathleen	Potsdam 2 407402	400	TOWN TAXABLE VALUE	400		
882 Huntington St NE	75x35x72x35	400	SCHOOL TAXABLE VALUE	400		
Palm Bay, FL 32907	FRNT 75.00 DPTH 35.00		FD032 Pierrepont Fire Prot	400 TO M		
	EAST-0333044 NRTH-1676930		LT025 Hannawa Light	400 TO M		
	DEED BOOK 2012 PG-16513					
	FULL MARKET VALUE	473				

90.035-2-1	5621 SH 56			90.035-2-1		*****
Eden Zoe	210 1 Family Res		Basic Star 41854	0	0	25,650
5621 State Highway 56	Potsdam 2 407402	6,400	COUNTY TAXABLE VALUE	69,000		
Potsdam, NY 13676	Strack survey 8/2012	69,000	TOWN TAXABLE VALUE	69,000		
	0.37A		SCHOOL TAXABLE VALUE	43,350		
	100x147x124x143		FD032 Pierrepont Fire Prot	69,000 TO M		
	FRNT 100.00 DPTH		LT025 Hannawa Light	69,000 TO M		
	ACRES 0.40 BANK8888869					
	EAST-0331967 NRTH-1676221					
	DEED BOOK 2012 PG-15734					
	FULL MARKET VALUE	81,657				

STATE OF NEW YORK
 COUNTY - St Lawrence
 TOWN - Pierrepont
 SWIS - 407000

2 0 1 6 T E N T A T I V E A S S E S S M E N T R O L L
 T A X A B L E SECTION OF THE ROLL - 1
 TAX MAP NUMBER SEQUENCE
 UNIFORM PERCENT OF VALUE IS 084.50

PAGE 190
 VALUATION DATE-JUL 01, 2015
 TAXABLE STATUS DATE-MAR 01, 2016

TAX MAP PARCEL NUMBER	PROPERTY LOCATION & CLASS	ASSESSMENT	EXEMPTION CODE-----	COUNTY-----	TOWN-----	SCHOOL
CURRENT OWNERS NAME	SCHOOL DISTRICT	LAND	TAX DESCRIPTION	TAXABLE VALUE		ACCOUNT NO.
CURRENT OWNERS ADDRESS	PARCEL SIZE/GRID COORD	TOTAL	SPECIAL DISTRICTS			
***** 90.035-2-2 *****						
5616 SH 56						1- 38- 1
90.035-2-2	210 1 Family Res		Basic Star 41854	0	0	25,650
Hoyt Gary E	Potsdam 2 407402	5,100	COUNTY TAXABLE VALUE	51,000		
Hoyt Tamala K	60x314 (D) Res	51,000	TOWN TAXABLE VALUE	51,000		
5616 State Highway 56	FRNT 60.00 DPTH 280.00		SCHOOL TAXABLE VALUE	25,350		
Potsdam, NY 13676	ACRES 0.38		FD032 Pierrepont Fire Prot	51,000 TO M		
	EAST-0332246 NRTH-1676115		LT025 Hannawa Light	51,000 TO M		
	DEED BOOK 1082 PG-558					
	FULL MARKET VALUE	60,355				
***** 90.035-2-3 *****						
5614 SH 56						1- 36- 5
90.035-2-3	210 1 Family Res		CW_15_VET/ 41162	8,850	0	0
Smutz Steve M	Potsdam 2 407402	10,800	Enhanced S 41834	0	0	55,830
Smutz Leona G	240x314x184x319	59,000	COUNTY TAXABLE VALUE	50,150		
5614 State Highway 56	FRNT 240.00 DPTH		TOWN TAXABLE VALUE	59,000		
Potsdam, NY 13676	ACRES 1.30		SCHOOL TAXABLE VALUE	3,170		
	EAST-0332211 NRTH-1675984		FD032 Pierrepont Fire Prot	59,000 TO M		
	DEED BOOK 00970 PG-00297		LT025 Hannawa Light	59,000 TO M		
	FULL MARKET VALUE	69,822				
***** 90.035-2-4 *****						
5627 SH 56						1- 49-12.2
90.035-2-4	210 1 Family Res		Basic Star 41854	0	0	25,650
Newton Harley	Potsdam 2 407402	10,600	COUNTY TAXABLE VALUE	97,500		
Newton Patricia	145x141x124x210x299x362	97,500	TOWN TAXABLE VALUE	97,500		
5627 State Highway 56	FRNT 145.00 DPTH		SCHOOL TAXABLE VALUE	71,850		
Potsdam, NY 13676	ACRES 1.90		FD032 Pierrepont Fire Prot	97,500 TO M		
	EAST-0331808 NRTH-1676326		LT025 Hannawa Light	97,500 TO M		
	DEED BOOK 997 PG-00923					
	FULL MARKET VALUE	115,385				
***** 90.035-3-1 *****						
	Burtwood Park Dr/prvt					1- 45-14
90.035-3-1	311 Res vac land		COUNTY TAXABLE VALUE	2,000		
Mcdonald Sylvia	Potsdam 2 407402	2,000	TOWN TAXABLE VALUE	2,000		
1 Prarie St	140x110x65x149	2,000	SCHOOL TAXABLE VALUE	2,000		
Norwood, NY 13668	FRNT 140.00 DPTH 130.00		FD032 Pierrepont Fire Prot	2,000 TO M		
	ACRES 0.27					
	EAST-0332927 NRTH-1676183					
	DEED BOOK 732 PG-00187					
	FULL MARKET VALUE	2,367				
***** 90.035-3-2 *****						
100 Burtwood Park Dr/prvt						1- 72- 8
90.035-3-2	210 1 Family Res - WTRFNT		COUNTY TAXABLE VALUE	95,000		
Huczel Heidi	Potsdam 2 407402	22,500	TOWN TAXABLE VALUE	95,000		
Travis Joann	75x170x75x170	95,000	SCHOOL TAXABLE VALUE	95,000		
6307 High Ridge Ct	FRNT 75.00 DPTH 170.00		FD032 Pierrepont Fire Prot	95,000 TO M		
Wappingers Falls, NY 12590	BANK8888209					
	EAST-0333238 NRTH-1676746					
	DEED BOOK 2008 PG-18933					
	FULL MARKET VALUE	112,426				

STATE OF NEW YORK
 COUNTY - St Lawrence
 TOWN - Pierrepont
 SWIS - 407000

2 0 1 6 T E N T A T I V E A S S E S S M E N T R O L L
 T A X A B L E SECTION OF THE ROLL - 1
 TAX MAP NUMBER SEQUENCE
 UNIFORM PERCENT OF VALUE IS 084.50

PAGE 191
 VALUATION DATE-JUL 01, 2015
 TAXABLE STATUS DATE-MAR 01, 2016

TAX MAP PARCEL NUMBER	PROPERTY LOCATION & CLASS	ASSESSMENT	EXEMPTION CODE-----	COUNTY-----	TOWN-----	SCHOOL
CURRENT OWNERS NAME	SCHOOL DISTRICT	LAND	TAX DESCRIPTION	TAXABLE VALUE		
CURRENT OWNERS ADDRESS	PARCEL SIZE/GRID COORD	TOTAL	SPECIAL DISTRICTS	ACCOUNT NO.		

90.035-3-3	98 Burtwood Park Dr/prvt 260 Seasonal res - WTRFNT		COUNTY TAXABLE VALUE	70,000		1- 4- 7.1
Vivlamore Cindy J	Potsdam 2 407402	32,600	TOWN TAXABLE VALUE	70,000		
Vivlamore Sarah J	80x250x74x255	70,000	SCHOOL TAXABLE VALUE	70,000		
PO Box 156	FRNT 80.00 DPTH 252.00		FD032 Pierrepont Fire Prot	70,000 TO M		
Norwood, NY 13668-0156	ACRES 0.43 EAST-0333185 NRTH-1676672 DEED BOOK 2015 PG-6085 FULL MARKET VALUE	82,840				

90.035-3-4	96 Burtwood Park Dr/prvt 210 1 Family Res - WTRFNT		Basic Star 41854	0	0	1- 72-15.1
Sheets Ronald L	Potsdam 2 407402	30,600	COUNTY TAXABLE VALUE	142,000		25,650
Gerrish Elizabeth	2 Story New 32X30 & 1 Car	142,000	TOWN TAXABLE VALUE	142,000		
PO Box 130	Gar 16X20 Also 996/221		SCHOOL TAXABLE VALUE	116,350		
Hannawa Falls, NY 13647	75x260x74x250 FRNT 75.00 DPTH 255.00 ACRES 0.43 EAST-0333176 NRTH-1676593 DEED BOOK 2004 PG-3652 FULL MARKET VALUE	168,047	FD032 Pierrepont Fire Prot	142,000 TO M		

90.035-3-5	92 Burtwood Park Dr/prvt 260 Seasonal res - WTRFNT		COUNTY TAXABLE VALUE	73,000		1- 34- 7.1
Huczel Heidi A	Potsdam 2 407402	30,600	TOWN TAXABLE VALUE	73,000		
Huczel Heath S	Also 847/381	73,000	SCHOOL TAXABLE VALUE	73,000		
% Holly Huczel Shannon	75WFx260x74x260		FD032 Pierrepont Fire Prot	73,000 TO M		
3198 County Route 47	FRNT 75.00 DPTH 260.00					
Norwood, NY 13668	EAST-0333163 NRTH-1676518 DEED BOOK 2013 PG-4358 FULL MARKET VALUE	86,391				

90.035-3-6	88 Burtwood Park Dr/prvt 260 Seasonal res - WTRFNT		COUNTY TAXABLE VALUE	67,500		1- 19-13.1
Deno Lawrence E Jr	Potsdam 2 407402	30,600	TOWN TAXABLE VALUE	67,500		
Deno Carolyn S	75x250x74x260	67,500	SCHOOL TAXABLE VALUE	67,500		
134 Mapleton Blvd	FRNT 75.00 DPTH 255.00		FD032 Pierrepont Fire Prot	67,500 TO M		
Harrisburg, PA 17112-3636	ACRES 0.43 EAST-0333153 NRTH-1676444 DEED BOOK 2002 PG-9176 FULL MARKET VALUE	79,882				

STATE OF NEW YORK
COUNTY - St Lawrence
TOWN - Pierrepont
SWIS - 407000

2 0 1 6 T E N T A T I V E A S S E S S M E N T R O L L
T A X A B L E SECTION OF THE ROLL - 1
TAX MAP NUMBER SEQUENCE
UNIFORM PERCENT OF VALUE IS 084.50

PAGE 192
VALUATION DATE-JUL 01, 2015
TAXABLE STATUS DATE-MAR 01, 2016

TAX MAP PARCEL NUMBER	PROPERTY LOCATION & CLASS	ASSESSMENT	EXEMPTION CODE	COUNTY	TOWN	SCHOOL
CURRENT OWNERS NAME	SCHOOL DISTRICT	LAND	TAX DESCRIPTION	TAXABLE VALUE		
CURRENT OWNERS ADDRESS	PARCEL SIZE/GRID COORD	TOTAL	SPECIAL DISTRICTS	ACCOUNT NO.		
***** 90.035-3-7 *****						
86	Burtwood Park Dr/prvt					1- 19-12.1
90.035-3-7	260 Seasonal res - WTRFNT		COUNTY TAXABLE VALUE	52,500		
Deno Frederick C (Etal)	Potsdam 2 407402	16,300	TOWN TAXABLE VALUE	52,500		
146 Jefferson Ave	15x46 Ranch	52,500	SCHOOL TAXABLE VALUE	52,500		
Massena, NY 13662	40x155 & 43X75		FD032 Pierrepont Fire Prot	52,500	TO M	
	FRNT 40.00 DPTH 250.00					
	EAST-0333133 NRTH-1676384					
	DEED BOOK 1101 PG-436					
	FULL MARKET VALUE	62,130				
***** 90.035-3-8 *****						
86	Burtwood Park Dr/prvt					1- 63- 1
90.035-3-8	314 Rural vac<10		COUNTY TAXABLE VALUE	3,200		
Lecuyer Betty J	Potsdam 2 407402	3,200	TOWN TAXABLE VALUE	3,200		
399 McCarthy Rd	.25ar	3,200	SCHOOL TAXABLE VALUE	3,200		
Winthrop, NY 13697	FRNT 50.00 DPTH 75.00		FD032 Pierrepont Fire Prot	3,200	TO M	
	EAST-0333035 NRTH-1676338					
	DEED BOOK 1001 PG-00322					
	FULL MARKET VALUE	3,787				
***** 90.035-3-9 *****						
84	Burtwood Park Dr/prvt					1- 62-12
90.035-3-9	260 Seasonal res - WTRFNT		COUNTY TAXABLE VALUE	15,000		
Blevins John L	Potsdam 2 407402	10,900	TOWN TAXABLE VALUE	15,000		
PO Box 933	Webb-Wilhelm survey 06/98	15,000	SCHOOL TAXABLE VALUE	15,000		
Potsdam, NY 13676	30'WFx145x28x150		FD032 Pierrepont Fire Prot	15,000	TO M	
	FRNT 30.00 DPTH 148.00					
	ACRES 0.10					
	EAST-0333167 NRTH-1676349					
	DEED BOOK 2006 PG-22217					
	FULL MARKET VALUE	17,751				
***** 90.035-3-10 *****						
82	Burtwood Park Dr/prvt					1- 65- 7
90.035-3-10	260 Seasonal res - WTRFNT		COUNTY TAXABLE VALUE	112,000		
Hayman William	Potsdam 2 407402	57,200	TOWN TAXABLE VALUE	112,000		
Hayman Chrystal	Also 1039/1 & 2001/20576	112,000	SCHOOL TAXABLE VALUE	112,000		
20 Elm St	180x119x15x214x157x232		FD032 Pierrepont Fire Prot	112,000	TO M	
Potsdam, NY 13676-1899	FRNT 180.00 DPTH					
	ACRES 0.67					
	EAST-0333093 NRTH-1676283					
	DEED BOOK 902 PG-32					
	FULL MARKET VALUE	132,544				

STATE OF NEW YORK
COUNTY - St Lawrence
TOWN - Pierrepont
SWIS - 407000

2 0 1 6 T E N T A T I V E A S S E S S M E N T R O L L
T A X A B L E SECTION OF THE ROLL - 1
TAX MAP NUMBER SEQUENCE
UNIFORM PERCENT OF VALUE IS 084.50

PAGE 193
VALUATION DATE-JUL 01, 2015
TAXABLE STATUS DATE-MAR 01, 2016

TAX MAP PARCEL NUMBER	PROPERTY LOCATION & CLASS	ASSESSMENT	EXEMPTION CODE	COUNTY	TOWN	SCHOOL
CURRENT OWNERS NAME	SCHOOL DISTRICT	LAND	TAX DESCRIPTION	TAXABLE VALUE		
CURRENT OWNERS ADDRESS	PARCEL SIZE/GRID COORD	TOTAL	SPECIAL DISTRICTS	ACCOUNT NO.		

90.035-3-11	78 Burtwood Park Dr/prvt			90.035-3-11		*****
Zolner Robert R	210 1 Family Res - WTRFNT		Basic Star 41854	0	0	1- 65- 8
PO Box 136	Potsdam 2 407402	23,500	COUNTY TAXABLE VALUE	100,000		
Potsdam, NY 13676	Res/garage	100,000	TOWN TAXABLE VALUE	100,000		
	.25r 66X124x66x119		SCHOOL TAXABLE VALUE	74,350		
	FRNT 66.00 DPTH 122.00		FD032 Pierrepont Fire Prot	100,000	TO M	
	EAST-0333095 NRTH-1676176					
	DEED BOOK 1010 PG-00604					
	FULL MARKET VALUE	118,343				

90.035-3-12	76 Burtwood Park Dr/prvt			90.035-3-12		*****
Haggett Living Trust	260 Seasonal res - WTRFNT		COUNTY TAXABLE VALUE	68,000		1- 29- 6
3 Eastview Hts	Potsdam 2 407402	23,700	TOWN TAXABLE VALUE	68,000		
Norfolk, NY 13667	66x132x66x124 .25R	68,000	SCHOOL TAXABLE VALUE	68,000		
	FRNT 66.00 DPTH 128.00		FD032 Pierrepont Fire Prot	68,000	TO M	
	EAST-0333059 NRTH-1676110					
	DEED BOOK 2005 PG-21518					
	FULL MARKET VALUE	80,473				

90.035-3-13	72 Burtwood Park Dr/prvt			90.035-3-13		*****
LaGarry Claire F	210 1 Family Res - WTRFNT		Basic Star 41854	0	0	1- 72- 9
72 Burtwood Park Dr	Potsdam 2 407402	22,400	COUNTY TAXABLE VALUE	125,000		25,650
Potsdam, NY 13676	66x125x66x132	125,000	TOWN TAXABLE VALUE	125,000		
	FRNT 66.00 DPTH 129.00		SCHOOL TAXABLE VALUE	99,350		
	EAST-0333021 NRTH-1676065		FD032 Pierrepont Fire Prot	125,000	TO M	
	DEED BOOK 1060 PG-27					
	FULL MARKET VALUE	147,929				

90.035-3-14	29 Burtwood Park Dr/prvt			90.035-3-14		*****
Hayes Twila J	260 Seasonal res - WTRFNT		COUNTY TAXABLE VALUE	45,000		1- 9-10
46 Howardville Rd	Potsdam 2 407402	22,400	TOWN TAXABLE VALUE	45,000		
Canton, NY 13617	66x134x66x125 Lot 5	45,000	SCHOOL TAXABLE VALUE	45,000		
	FRNT 66.00 DPTH 130.00		FD032 Pierrepont Fire Prot	45,000	TO M	
	EAST-0332982 NRTH-1676006					
	DEED BOOK 2002 PG-15474					
	FULL MARKET VALUE	53,254				

90.035-3-15	70B Burtwood Park Dr/prvt			90.035-3-15		*****
Root Kennon & etal	260 Seasonal res - WTRFNT		COUNTY TAXABLE VALUE	55,000		1- 10- 7
2012 Bernard Blvd	Potsdam 2 407402	32,000	TOWN TAXABLE VALUE	55,000		
Endicott, NY 13760	Also Deed 1002/1106	55,000	SCHOOL TAXABLE VALUE	55,000		
	115x160x85wfx170.25 Ar		FD032 Pierrepont Fire Prot	55,000	TO M	
	FRNT 85.00 DPTH 165.00					
	EAST-0332923 NRTH-1675960					
	DEED BOOK 2010 PG-12034					
	FULL MARKET VALUE	65,089				

STATE OF NEW YORK
 COUNTY - St Lawrence
 TOWN - Pierrepont
 SWIS - 407000

2 0 1 6 T E N T A T I V E A S S E S S M E N T R O L L
 T A X A B L E SECTION OF THE ROLL - 1
 TAX MAP NUMBER SEQUENCE
 UNIFORM PERCENT OF VALUE IS 084.50

PAGE 194
 VALUATION DATE-JUL 01, 2015
 TAXABLE STATUS DATE-MAR 01, 2016

TAX MAP PARCEL NUMBER	PROPERTY LOCATION & CLASS	ASSESSMENT	EXEMPTION CODE-----	COUNTY-----	TOWN-----	SCHOOL
CURRENT OWNERS NAME	SCHOOL DISTRICT	LAND	TAX DESCRIPTION	TAXABLE VALUE		
CURRENT OWNERS ADDRESS	PARCEL SIZE/GRID COORD	TOTAL	SPECIAL DISTRICTS	ACCOUNT NO.		

90.035-4-1	70A Burtwood Park Dr/prvt			90.035-4-1		*****
Root Kevin B	260 Seasonal res		COUNTY TAXABLE VALUE			1- 38- 2
117 Pine Dr	Potsdam 2 407402	4,200	TOWN TAXABLE VALUE			
Black River, NY 13612	80x100x75x100	36,500	SCHOOL TAXABLE VALUE			
	FRNT 80.00 DPTH 100.00		FD032 Pierrepont Fire Prot	36,500	TO M	
	ACRES 0.18					
	EAST-0332808 NRTH-1676000					
	DEED BOOK 1079 PG-614					
	FULL MARKET VALUE	43,195				

90.035-4-2	Burtwood Park Dr/prvt			90.035-4-2		*****
Root Kevin B	314 Rural vac<10		COUNTY TAXABLE VALUE			1-10-8.1
117 Pine Dr	Potsdam 2 407402	3,200	TOWN TAXABLE VALUE			
Black River, NY 13612	103x100x75x74x135x225	3,200	SCHOOL TAXABLE VALUE			
	ACRES 0.59		FD032 Pierrepont Fire Prot	3,200	TO M	
	EAST-0332777 NRTH-1676089		LT025 Hannawa Light	3,200	TO M	
	DEED BOOK 1079 PG-614					
	FULL MARKET VALUE	3,787				

STATE OF NEW YORK
 COUNTY - St Lawrence
 TOWN - Pierrepont
 SWIS - 407000

2 0 1 6 T E N T A T I V E A S S E S S M E N T R O L L
 T A X A B L E S E C T I O N O F T H E R O L L - 1
 M A P S E C T I O N - 0 9 0
 S U B - S E C T I O N - 0 3 5
 U N I F O R M P E R C E N T O F V A L U E I S 0 8 4 . 5 0

PAGE 195
 VALUATION DATE-JUL 01, 2015
 TAXABLE STATUS DATE-MAR 01, 2016
 RPS150/V04/L015
 CURRENT DATE 4/22/2016

*** S P E C I A L D I S T R I C T S U M M A R Y ***

CODE	DISTRICT NAME	TOTAL PARCELS	EXTENSION TYPE	EXTENSION VALUE	AD VALOREM VALUE	EXEMPT AMOUNT	TAXABLE VALUE
FD032	Pierrepont Fir	56	TOTAL M		5563,300		5563,300
LT025	Hannawa Light	34	TOTAL M		3934,200		3934,200

*** S C H O O L D I S T R I C T S U M M A R Y ***

CODE	DISTRICT NAME	TOTAL PARCELS	ASSESSED LAND	ASSESSED TOTAL	EXEMPT AMOUNT	TOTAL TAXABLE	STAR AMOUNT	STAR TAXABLE
407402	Potsdam 2	56	974,000	5563,300		5563,300	911,310	4651,990
	S U B - T O T A L	56	974,000	5563,300		5563,300	911,310	4651,990
	T O T A L	56	974,000	5563,300		5563,300	911,310	4651,990

*** S Y S T E M C O D E S S U M M A R Y ***

NO SYSTEM EXEMPTIONS AT THIS LEVEL

*** E X E M P T I O N S U M M A R Y ***

CODE	DESCRIPTION	TOTAL PARCELS	COUNTY	TOWN	SCHOOL
41121	VET WAR CT	5	51,300	51,300	
41131	VET COM CT	1	17,100	17,100	
41162	CW_15_VET/	1	8,850		
41834	Enhanced S	7			390,810
41854	Basic Star	21			520,500
	T O T A L	35	77,250	68,400	911,310

STATE OF NEW YORK
COUNTY - St Lawrence
TOWN - Pierrepont
SWIS - 407000

2 0 1 6 T E N T A T I V E A S S E S S M E N T R O L L
T A X A B L E S E C T I O N O F T H E R O L L - 1
M A P S E C T I O N - 0 9 0
S U B - S E C T I O N - 0 3 5
UNIFORM PERCENT OF VALUE IS 084.50

PAGE 196
VALUATION DATE-JUL 01, 2015
TAXABLE STATUS DATE-MAR 01, 2016
RPS150/V04/L015
CURRENT DATE 4/22/2016

*** G R A N D T O T A L S ***

ROLL SEC	DESCRIPTION	TOTAL PARCELS	ASSESSED LAND	ASSESSED TOTAL	TAXABLE COUNTY	TAXABLE TOWN	TAXABLE SCHOOL	STAR TAXABLE
1	TAXABLE	56	974,000	5563,300	5486,050	5494,900	5563,300	4651,990

STATE OF NEW YORK
 COUNTY - St Lawrence
 TOWN - Pierrepont
 SWIS - 407000

2 0 1 6 T E N T A T I V E A S S E S S M E N T R O L L
 T A X A B L E SECTION OF THE ROLL - 1
 TAX MAP NUMBER SEQUENCE
 UNIFORM PERCENT OF VALUE IS 084.50

PAGE 197
 VALUATION DATE-JUL 01, 2015
 TAXABLE STATUS DATE-MAR 01, 2016

TAX MAP PARCEL NUMBER	PROPERTY LOCATION & CLASS	ASSESSMENT	EXEMPTION CODE	COUNTY	TOWN	SCHOOL
CURRENT OWNERS NAME	SCHOOL DISTRICT	LAND	TAX DESCRIPTION	TAXABLE VALUE		
CURRENT OWNERS ADDRESS	PARCEL SIZE/GRID COORD	TOTAL	SPECIAL DISTRICTS	ACCOUNT NO.		

90.043-1-1	SH 56 314 Rural vac<10		COUNTY TAXABLE VALUE	4,800		1- 42- 5
Hosmer Matthew E	Potsdam 2 407402	4,800	TOWN TAXABLE VALUE	4,800		
LaParr Jill M	.75 Ar Vac 93X280x93x300	4,800	SCHOOL TAXABLE VALUE	4,800		
5600 State Highway 56	FRNT 93.00 DPTH 280.00		FD032 Pierrepont Fire Prot	4,800 TO M		
Potsdam, NY 13676	BANK8888830		LT025 Hannawa Light	4,800 TO M		
	EAST-0332200 NRTH-1675823					
	DEED BOOK 2009 PG-15193					
	FULL MARKET VALUE	5,680				

90.043-1-2	5600 SH 56 210 1 Family Res		Basic Star 41854	0	0	1- 13- 3 25,650
Hosmer Matthew E	Potsdam 2 407402	9,200	COUNTY TAXABLE VALUE	89,500		
LaParr Jill M	147x319x91x330 .75 Ar Res	89,500	TOWN TAXABLE VALUE	89,500		
5600 State Highway 56	FRNT 147.00 DPTH 300.00		SCHOOL TAXABLE VALUE	63,850		
Potsdam, NY 13676	BANK8888830		FD032 Pierrepont Fire Prot	89,500 TO M		
	EAST-0332198 NRTH-1675716		LT025 Hannawa Light	89,500 TO M		
	DEED BOOK 2009 PG-15193					
	FULL MARKET VALUE	105,917				

90.043-1-3.11	Burtwood Park Dr/prvt 314 Rural vac<10		COUNTY TAXABLE VALUE	3,000		1- 10- 8.11
Bradfute Living Trust	Potsdam 2 407402	3,000	TOWN TAXABLE VALUE	3,000		
Helen E.N. Bradfute(Trustee)	ACRES 1.90	3,000	SCHOOL TAXABLE VALUE	3,000		
209 Wellesley Dr	EAST-0332562 NRTH-1675726		FD032 Pierrepont Fire Prot	3,000 TO M		
O'Fallon, IL 62269-2651	DEED BOOK 2009 PG-14098					
	FULL MARKET VALUE	3,550				

90.043-1-3.121	12 Burtwood Park Dr/prvt 210 1 Family Res		Basic Star 41854	0	0	1- 10-8.12 25,650
Roe Philip F	Potsdam 2 407402	21,100	COUNTY TAXABLE VALUE	190,000		
Roe Yvonne	ACRES 3.10 BANK8888830	190,000	TOWN TAXABLE VALUE	190,000		
6 E Glenwood Dr	EAST-0332462 NRTH-1675822		SCHOOL TAXABLE VALUE	164,350		
Latham, NY 12110	DEED BOOK 2011 PG-9337		FD032 Pierrepont Fire Prot	190,000 TO M		
	FULL MARKET VALUE	224,852				

90.043-1-5	33 Burtwood Park Dr/prvt 210 1 Family Res - WTRFNT		Enhanced S 41834	0	0	1- 57- 6 55,830
Cady Deborah A	Potsdam 2 407402	83,800	COUNTY TAXABLE VALUE	168,000		
PO Box 225	FRNT 146.00 DPTH	168,000	TOWN TAXABLE VALUE	168,000		
Potsdam, NY 13676	ACRES 0.75 BANK8888869		SCHOOL TAXABLE VALUE	112,170		
	EAST-0332793 NRTH-1675885		FD032 Pierrepont Fire Prot	168,000 TO M		
	DEED BOOK 929 PG-01002					
	FULL MARKET VALUE	198,817				

STATE OF NEW YORK
COUNTY - St Lawrence
TOWN - Pierrepont
SWIS - 407000

2 0 1 6 T E N T A T I V E A S S E S S M E N T R O L L
T A X A B L E SECTION OF THE ROLL - 1
TAX MAP NUMBER SEQUENCE
UNIFORM PERCENT OF VALUE IS 084.50

PAGE 198
VALUATION DATE-JUL 01, 2015
TAXABLE STATUS DATE-MAR 01, 2016

TAX MAP PARCEL NUMBER	PROPERTY LOCATION & CLASS	ASSESSMENT	EXEMPTION CODE-----	COUNTY-----	TOWN-----	SCHOOL
CURRENT OWNERS NAME	SCHOOL DISTRICT	LAND	TAX DESCRIPTION	TAXABLE VALUE		
CURRENT OWNERS ADDRESS	PARCEL SIZE/GRID COORD	TOTAL	SPECIAL DISTRICTS			ACCOUNT NO.

90.043-1-6	35 Burtwood Park Dr/prvt			90.043-1-6		*****
Blevins John L	260 Seasonal res - WTRFNT		COUNTY TAXABLE VALUE	100,000		1- 72-14
147 Kingsley Rd	Potsdam 2 407402	40,000	TOWN TAXABLE VALUE	100,000		
Potsdam, NY 13676	FRNT 140.00 DPTH 221.00	100,000	SCHOOL TAXABLE VALUE	100,000		
	EAST-0332753 NRTH-1675771		FD032 Pierrepont Fire Prot	100,000 TO M		
	DEED BOOK 2013 PG-7790					
	FULL MARKET VALUE	118,343				

90.043-1-7	37 Burtwood Park Dr/prvt			90.043-1-7		*****
Weller Terry L	260 Seasonal res		COUNTY TAXABLE VALUE	85,000		1- 53-11
LaShomb Tammy	Potsdam 2 407402	28,900	TOWN TAXABLE VALUE	85,000		
75 Root Rd	Also 1114/146	85,000	SCHOOL TAXABLE VALUE	85,000		
Potsdam, NY 13676	66wfx40x66x250		FD032 Pierrepont Fire Prot	85,000 TO M		
	FRNT 66.00 DPTH 245.00					
	ACRES 0.37					
	EAST-0332719 NRTH-1675692					
	DEED BOOK 2015 PG-9746					
	FULL MARKET VALUE	100,592				

90.043-1-9.11	41,45 Burtwood Park Dr/prvt			90.043-1-9.11		*****
Simon Edward I	210 1 Family Res - WTRFNT		COUNTY TAXABLE VALUE	230,000		1- 73-10
PO Box 128	Potsdam 2 407402	90,500	TOWN TAXABLE VALUE	230,000		
Hannawa Falls, NY 13647-0128	Lots 10,11,12 Buurtwood P	230,000	SCHOOL TAXABLE VALUE	230,000		
	Combined 10/16/06		FD032 Pierrepont Fire Prot	230,000 TO M		
	224' W.F.					
	FRNT 224.00 DPTH					
	ACRES 1.10 BANK8888869					
	EAST-0332652 NRTH-1675580					
	DEED BOOK 2013 PG-19933					
	FULL MARKET VALUE	272,189				

90.043-1-11.1	53 Burtwood Park Dr/prvt			90.043-1-11.1		*****
Akley Rose E	210 1 Family Res - WTRFNT		Basic Star 41854	0		1- 1- 7
PO Box 176	Potsdam 2 407402	56,500	COUNTY TAXABLE VALUE	215,000	0	25,650
Hannawa Falls, NY 13647-0176	90.043-1-11 Plus Parcel	215,000	TOWN TAXABLE VALUE	215,000		
	Vanderburg Burt Lots 13,		SCHOOL TAXABLE VALUE	189,350		
	14,15 198'Wfx213x200x231		FD032 Pierrepont Fire Prot	215,000 TO M		
	ACRES 1.10					
	EAST-0332556 NRTH-1675410					
	DEED BOOK 2015 PG-14828					
	FULL MARKET VALUE	254,438				

STATE OF NEW YORK
COUNTY - St Lawrence
TOWN - Pierrepont
SWIS - 407000

2 0 1 6 T E N T A T I V E A S S E S S M E N T R O L L
T A X A B L E SECTION OF THE ROLL - 1
TAX MAP NUMBER SEQUENCE
UNIFORM PERCENT OF VALUE IS 084.50

PAGE 199
VALUATION DATE-JUL 01, 2015
TAXABLE STATUS DATE-MAR 01, 2016

TAX MAP PARCEL NUMBER	PROPERTY LOCATION & CLASS	ASSESSMENT	EXEMPTION CODE	COUNTY	TOWN	SCHOOL
CURRENT OWNERS NAME	SCHOOL DISTRICT	LAND	TAX DESCRIPTION	TAXABLE VALUE		
CURRENT OWNERS ADDRESS	PARCEL SIZE/GRID COORD	TOTAL	SPECIAL DISTRICTS	ACCOUNT NO.		

90.043-1-12.11	5584A SH 56			90.043-1-12.11		*****
Bisnett Eve L	260 Seasonal res - WTRFNT		COUNTY TAXABLE VALUE	60,000		1- 13-14.1
5584 State Highway 56	Potsdam 2 407402	30,400	TOWN TAXABLE VALUE	60,000		
Potsdam, NY 13676-3461	Lot 16 & Sm Parcel	60,000	SCHOOL TAXABLE VALUE	60,000		
	146WFx242x126x65x57x56x63		FD032 Pierrepont Fire Prot	60,000 TO M		
	FRNT 146.00 DPTH					
	ACRES 0.76					
	EAST-0332460 NRTH-1675275					
	DEED BOOK 2001 PG-11667					
	FULL MARKET VALUE	71,006				

90.043-1-15.1	5584 SH 56			90.043-1-15.1		*****
Bisnett Eve L	210 1 Family Res - WTRFNT		Basic Star 41854	0	0	1- 65-11
5584 State Highway 56	Potsdam 2 407402	25,200	COUNTY TAXABLE VALUE	227,000		25,650
Potsdam, NY 13676-3461	Lot 19 also see 1050/712	227,000	TOWN TAXABLE VALUE	227,000		
	Also Deed 1000/428		SCHOOL TAXABLE VALUE	201,350		
	132'WFx120x213x242		FD032 Pierrepont Fire Prot	227,000 TO M		
	FRNT 132.00 DPTH					
	ACRES 0.63					
	EAST-0332372 NRTH-1675170					
	DEED BOOK 993 PG-00852					
	FULL MARKET VALUE	268,639				

90.043-1-16	SH 56			90.043-1-16		*****
Kuno Stephen C	312 Vac w/imprv - WTRFNT		COUNTY TAXABLE VALUE	40,000		1- 72- 1
Kuno Jacquelyn H	Colton 1 402801	35,000	TOWN TAXABLE VALUE	40,000		
5568 State Highway 56	Replot 10/14/03	40,000	SCHOOL TAXABLE VALUE	40,000		
Potsdam, NY 13676	175' WF		FD032 Pierrepont Fire Prot	40,000 TO M		
	175x301x75x90x45x187x98		LT025 Hannawa Light	40,000 TO M		
	FRNT 175.00 DPTH 215.00					
	BANK8888150					
	EAST-0332195 NRTH-1674924					
	DEED BOOK 1090 PG-117					
	FULL MARKET VALUE	47,337				

90.043-1-18	5568 SH 56			90.043-1-18		*****
Kuno Stephen C	210 1 Family Res - WTRFNT		Basic Star 41854	0	0	1- 71-15
Kuno Jacquelyn H	Potsdam 2 407402	19,100	COUNTY TAXABLE VALUE	250,000		25,650
5568 State Highway 56	Sub Lot #20	250,000	TOWN TAXABLE VALUE	250,000		
Potsdam, NY 13676	Replot 10/14/03		SCHOOL TAXABLE VALUE	224,350		
	63WFx98x100x106		FD032 Pierrepont Fire Prot	250,000 TO M		
	FRNT 63.00 DPTH 102.00					
	BANK8888150					
	EAST-0332355 NRTH-1675036					
	DEED BOOK 1090 PG-117					
	FULL MARKET VALUE	295,858				

STATE OF NEW YORK
COUNTY - St Lawrence
TOWN - Pierrepont
SWIS - 407000

2 0 1 6 T E N T A T I V E A S S E S S M E N T R O L L
T A X A B L E SECTION OF THE ROLL - 1
TAX MAP NUMBER SEQUENCE
UNIFORM PERCENT OF VALUE IS 084.50

PAGE 200
VALUATION DATE-JUL 01, 2015
TAXABLE STATUS DATE-MAR 01, 2016

TAX MAP PARCEL NUMBER	PROPERTY LOCATION & CLASS	ASSESSMENT	EXEMPTION CODE	COUNTY	TOWN	SCHOOL
CURRENT OWNERS NAME	SCHOOL DISTRICT	LAND	TAX DESCRIPTION	TAXABLE VALUE		
CURRENT OWNERS ADDRESS	PARCEL SIZE/GRID COORD	TOTAL	SPECIAL DISTRICTS			ACCOUNT NO.

90.043-1-19	5566 SH 56			90.043-1-19		*****
Kuno Stephen C	210 1 Family Res - WTRFNT		COUNTY TAXABLE VALUE	91,500		1- 28-13
5568 State Highway 56	Colton 1 402801	42,000	TOWN TAXABLE VALUE	91,500		
Potsdam, NY 13676	Replotted 10/14/03 Spike	91,500	SCHOOL TAXABLE VALUE	91,500		
	102'WF		FD032 Pierrepont Fire Prot	91,500 TO M		
	100x317x151x238		LT025 Hannawa Light	91,500 TO M		
	FRNT 102.00 DPTH 297.00					
	EAST-0332159 NRTH-1674815					
	DEED BOOK 2012 PG-15299					
	FULL MARKET VALUE	108,284				

90.043-1-20	5562 SH 56			90.043-1-20		*****
Barrett Beth B	210 1 Family Res - WTRFNT		Basic Star 41854	0		1- 26- 3
5562 State Highway 56	Colton 1 402801	59,600	COUNTY TAXABLE VALUE	109,000	0	25,650
Potsdam, NY 13676	146'WF	109,000	TOWN TAXABLE VALUE	109,000		
	146x260x135x292		SCHOOL TAXABLE VALUE	83,350		
	FRNT 146.00 DPTH 276.00		FD032 Pierrepont Fire Prot	109,000 TO M		
	BANK8888830		LT025 Hannawa Light	109,000 TO M		
	EAST-0332117 NRTH-1674696					
	DEED BOOK 2006 PG-13870					
	FULL MARKET VALUE	128,994				

90.043-1-21	5552 SH 56			90.043-1-21		*****
Francis Leland	210 1 Family Res - WTRFNT		Enhanced S 41834	0		1- 5-11
Francis Patricia	Colton 1 402801	49,000	COUNTY TAXABLE VALUE	104,000	0	55,830
PO Box 114	132wfx256x132x257	104,000	TOWN TAXABLE VALUE	104,000		
Hannawa Falls, NY 13647	FRNT 132.00 DPTH 245.00		SCHOOL TAXABLE VALUE	48,170		
	ACRES 0.73		FD032 Pierrepont Fire Prot	104,000 TO M		
	EAST-0332119 NRTH-1674573		LT025 Hannawa Light	104,000 TO M		
	DEED BOOK 2002 PG-9293					
	FULL MARKET VALUE	123,077				

90.043-1-22	5548 SH 56			90.043-1-22		*****
Scheyer Alfred G	210 1 Family Res - WTRFNT		Enhanced S 41834	0		1- 59- 1
Scheyer Marguerite H	Colton 1 402801	61,200	COUNTY TAXABLE VALUE	99,700	0	55,830
5548 State Highway 56	Life Use To Hilda Scheyer	99,700	TOWN TAXABLE VALUE	99,700		
Potsdam, NY 13676	150x257x150x288 150'Wf		SCHOOL TAXABLE VALUE	43,870		
	FRNT 150.00 DPTH 236.00		FD032 Pierrepont Fire Prot	99,700 TO M		
	ACRES 0.81		LT025 Hannawa Light	99,700 TO M		
	EAST-0332111 NRTH-1674445					
	DEED BOOK 2004 PG-3205					
	FULL MARKET VALUE	117,988				

STATE OF NEW YORK
COUNTY - St Lawrence
TOWN - Pierrepont
SWIS - 407000

2 0 1 6 T E N T A T I V E A S S E S S M E N T R O L L
T A X A B L E SECTION OF THE ROLL - 1
TAX MAP NUMBER SEQUENCE
UNIFORM PERCENT OF VALUE IS 084.50

PAGE 201
VALUATION DATE-JUL 01, 2015
TAXABLE STATUS DATE-MAR 01, 2016

TAX MAP PARCEL NUMBER	PROPERTY LOCATION & CLASS	ASSESSMENT	EXEMPTION CODE	COUNTY	TOWN	SCHOOL
CURRENT OWNERS NAME	SCHOOL DISTRICT	LAND	TAX DESCRIPTION	TAXABLE VALUE		
CURRENT OWNERS ADDRESS	PARCEL SIZE/GRID COORD	TOTAL	SPECIAL DISTRICTS	ACCOUNT NO.		

90.043-1-23.1	5538 SH 56			90.043-1-23.1		*****
Hazen Scott A	210 1 Family Res - WTRFNT		Basic Star 41854	0	0	1- 23-10
Hazen Joy D	Colton 1 402801	72,200	COUNTY TAXABLE VALUE	312,000		
5538 State Highway 56	2012/1813 Nimo easement	312,000	TOWN TAXABLE VALUE	312,000		
Potsdam, NY 13676	361'WF		SCHOOL TAXABLE VALUE	286,350		
	FRNT 361.00 DPTH		FD032 Pierrepont Fire Prot	312,000 TO M		
	ACRES 2.00		LT025 Hannawa Light	312,000 TO M		
	EAST-0332164 NRTH-1674226					
	DEED BOOK 2000 PG-14569					
	FULL MARKET VALUE	369,231				

90.043-1-23.2	5536 SH 56			90.043-1-23.2		*****
Hazen Megan A	210 1 Family Res - WTRFNT		COUNTY TAXABLE VALUE	163,000		
Benson John C	Colton 1 402801	32,000	TOWN TAXABLE VALUE	163,000		
5536 State Highway 56	Excel survey 4/2012	163,000	SCHOOL TAXABLE VALUE	163,000		
Potsdam, NY 13676	1.47A(S)		FD032 Pierrepont Fire Prot	163,000 TO M		
	80'WF		LT025 Hannawa Light	163,000 TO M		
	FRNT 80.00 DPTH					
	ACRES 1.30 BANK8888288					
	EAST-0332196 NRTH-1674047					
	DEED BOOK 2012 PG-6918					
	FULL MARKET VALUE	192,899				

90.043-1-24	5533 SH 56			90.043-1-24		*****
Clark Amy J	210 1 Family Res		COUNTY TAXABLE VALUE	73,000		1- 7- 2
5533 State Highway 56	Colton 1 402801	6,100	TOWN TAXABLE VALUE	73,000		
Hannawa Falls, NY 13647	120x250 .25Ar 1 Fam Res	73,000	SCHOOL TAXABLE VALUE	73,000		
	FRNT 120.00 DPTH 250.00		FD032 Pierrepont Fire Prot	73,000 TO M		
	BANK8888870		LT025 Hannawa Light	73,000 TO M		
	EAST-0331782 NRTH-1674002					
	DEED BOOK 2008 PG-20397					
	FULL MARKET VALUE	86,391				

90.043-1-25	5537 SH 56			90.043-1-25		*****
Buckley Randi J	210 1 Family Res		COUNTY TAXABLE VALUE	84,000		1- 47-10
5377 State Highway 56	Colton 1 402801	6,900	TOWN TAXABLE VALUE	84,000		
Potsdam, NY 13676	FRNT 120.00 DPTH 250.00	84,000	SCHOOL TAXABLE VALUE	84,000		
	BANK8888830		FD032 Pierrepont Fire Prot	84,000 TO M		
	EAST-0331787 NRTH-1674122		LT025 Hannawa Light	84,000 TO M		
	DEED BOOK 2015 PG-12927					
	FULL MARKET VALUE	99,408				

STATE OF NEW YORK
COUNTY - St Lawrence
TOWN - Pierrepont
SWIS - 407000

2 0 1 6 T E N T A T I V E A S S E S S M E N T R O L L
T A X A B L E SECTION OF THE ROLL - 1
TAX MAP NUMBER SEQUENCE
UNIFORM PERCENT OF VALUE IS 084.50

PAGE 202
VALUATION DATE-JUL 01, 2015
TAXABLE STATUS DATE-MAR 01, 2016

TAX MAP PARCEL NUMBER	PROPERTY LOCATION & CLASS	ASSESSMENT	EXEMPTION CODE-----	COUNTY-----	TOWN-----	SCHOOL
CURRENT OWNERS NAME	SCHOOL DISTRICT	LAND	TAX DESCRIPTION	TAXABLE VALUE		
CURRENT OWNERS ADDRESS	PARCEL SIZE/GRID COORD	TOTAL	SPECIAL DISTRICTS			ACCOUNT NO.
***** 90.043-1-26 *****						
5543 SH 56						1- 45- 5
90.043-1-26	210 1 Family Res		COUNTY TAXABLE VALUE	78,000		
Ashley Dawn M	Colton 1 402801	6,100	TOWN TAXABLE VALUE	78,000		
5543 State Highway 56	FRNT 120.00 DPTH 220.00	78,000	SCHOOL TAXABLE VALUE	78,000		
Potsdam, NY 13676	BANK8888288		FD032 Pierrepont Fire Prot	78,000 TO M		
	EAST-0331794 NRTH-1674240		LT025 Hannawa Light	78,000 TO M		
	DEED BOOK 2014 PG-13432					
	FULL MARKET VALUE	92,308				
***** 90.043-1-27 *****						
5547 SH 56						1- 38- 8
90.043-1-27	210 1 Family Res		VET DIS CT 41141	24,750	24,750	0
LaBrake Thomas E (LU)	Colton 1 402801	3,100	VET COM CT 41131	12,375	12,375	0
5547 State Highway 56	FRNT 60.00 DPTH 220.00	49,500	Enhanced S 41834	0	0	49,500
Potsdam, NY 13676	EAST-0331801 NRTH-1674331		COUNTY TAXABLE VALUE	12,375		
	DEED BOOK 2014 PG-16521		TOWN TAXABLE VALUE	12,375		
	FULL MARKET VALUE	58,580	SCHOOL TAXABLE VALUE	0		
			FD032 Pierrepont Fire Prot	49,500 TO M		
			LT025 Hannawa Light	49,500 TO M		
***** 90.043-1-28 *****						
5549 SH 56						1- 38- 7
90.043-1-28	210 1 Family Res		Basic Star 41854	0	0	25,650
Williams Paul J	Colton 1 402801	3,100	COUNTY TAXABLE VALUE	71,500		
Williams Penny M	.12 Ar Res	71,500	TOWN TAXABLE VALUE	71,500		
5549 State Highway 56	FRNT 60.00 DPTH 220.00		SCHOOL TAXABLE VALUE	45,850		
Potsdam, NY 13676	BANK8888869		FD032 Pierrepont Fire Prot	71,500 TO M		
	EAST-0331801 NRTH-1674394		LT025 Hannawa Light	71,500 TO M		
	DEED BOOK 1080 PG-1015					
	FULL MARKET VALUE	84,615				
***** 90.043-1-29 *****						
5551 SH 56						1- 3-14
90.043-1-29	210 1 Family Res		Basic Star 41854	0	0	25,650
Burcume Thomas	Colton 1 402801	6,100	COUNTY TAXABLE VALUE	128,000		
Burcume Barbara	Raised Ranch 24X40	128,000	TOWN TAXABLE VALUE	128,000		
5551 State Highway 56	120x220x80x225		SCHOOL TAXABLE VALUE	102,350		
Potsdam, NY 13676	FRNT 120.00 DPTH 222.00		FD032 Pierrepont Fire Prot	128,000 TO M		
	EAST-0331822 NRTH-1674474		LT025 Hannawa Light	128,000 TO M		
	DEED BOOK 943 PG-00196					
	FULL MARKET VALUE	151,479				
***** 90.043-1-30.1 *****						
5528 SH 56						1- 10-15.2
90.043-1-30.1	210 1 Family Res		Basic Star 41854	0	0	25,650
Fleury Matthew J	Colton 1 402801	8,500	COUNTY TAXABLE VALUE	87,000		
5528 State Highway 56	Parcels combined 1/2009	87,000	TOWN TAXABLE VALUE	87,000		
Potsdam, NY 13676	100x225		SCHOOL TAXABLE VALUE	61,350		
	FRNT 100.00 DPTH 225.00		FD032 Pierrepont Fire Prot	87,000 TO M		
	ACRES 0.51 BANK8888869		LT025 Hannawa Light	87,000 TO M		
	EAST-0332064 NRTH-1673905					
	DEED BOOK 2012 PG-9582					
	FULL MARKET VALUE	102,959				

STATE OF NEW YORK
 COUNTY - St Lawrence
 TOWN - Pierrepont
 SWIS - 407000

2 0 1 6 T E N T A T I V E A S S E S S M E N T R O L L
 T A X A B L E SECTION OF THE ROLL - 1
 TAX MAP NUMBER SEQUENCE
 UNIFORM PERCENT OF VALUE IS 084.50

PAGE 203
 VALUATION DATE-JUL 01, 2015
 TAXABLE STATUS DATE-MAR 01, 2016

TAX MAP PARCEL NUMBER	PROPERTY LOCATION & CLASS	ASSESSMENT	EXEMPTION CODE-----	COUNTY-----	TOWN-----	SCHOOL
CURRENT OWNERS NAME	SCHOOL DISTRICT	LAND	TAX DESCRIPTION	TAXABLE VALUE		
CURRENT OWNERS ADDRESS	PARCEL SIZE/GRID COORD	TOTAL	SPECIAL DISTRICTS	ACCOUNT NO.		

90.043-1-32	5532 SH 56			90.043-1-32		*****
Sickles Judith A	210 1 Family Res - WTRFNT		Enhanced S 41834			1- 10-15.1
PO Box 251	Colton 1 402801	59,200	COUNTY TAXABLE VALUE	109,000		
Hannawa Falls, NY 13647-0251	38x258x239x145'wfx	109,000	TOWN TAXABLE VALUE	109,000		
	335x100x225		SCHOOL TAXABLE VALUE	53,170		
	FRNT 145.00 DPTH 239.00		FD032 Pierrepont Fire Prot	109,000 TO M		
	EAST-0332308 NRTH-1673929		LT025 Hannawa Light	109,000 TO M		
	DEED BOOK 1999 PG-25537					
	FULL MARKET VALUE	128,994				

STATE OF NEW YORK
 COUNTY - St Lawrence
 TOWN - Pierrepont
 SWIS - 407000

2 0 1 6 T E N T A T I V E A S S E S S M E N T R O L L
 T A X A B L E S E C T I O N O F T H E R O L L - 1
 M A P S E C T I O N - 090
 S U B - S E C T I O N - 043
 U N I F O R M P E R C E N T O F V A L U E I S 084.50

PAGE 204
 VALUATION DATE-JUL 01, 2015
 TAXABLE STATUS DATE-MAR 01, 2016
 RPS150/V04/L015
 CURRENT DATE 4/22/2016

*** S P E C I A L D I S T R I C T S U M M A R Y ***

CODE	DISTRICT NAME	TOTAL PARCELS	EXTENSION TYPE	EXTENSION VALUE	AD VALOREM VALUE	EXEMPT AMOUNT	TAXABLE VALUE
FD032	Pierrepont Fir	27	TOTAL M		3221,500		3221,500
LT025	Hannawa Light	17	TOTAL M		1693,500		1693,500

*** S C H O O L D I S T R I C T S U M M A R Y ***

CODE	DISTRICT NAME	TOTAL PARCELS	ASSESSED LAND	ASSESSED TOTAL	EXEMPT AMOUNT	TOTAL TAXABLE	STAR AMOUNT	STAR TAXABLE
402801	Colton 1	15	450,100	1599,200		1599,200	345,240	1253,960
407402	Potsdam 2	12	412,500	1622,300		1622,300	184,080	1438,220
	S U B - T O T A L	27	862,600	3221,500		3221,500	529,320	2692,180
	T O T A L	27	862,600	3221,500		3221,500	529,320	2692,180

*** S Y S T E M C O D E S S U M M A R Y ***

NO SYSTEM EXEMPTIONS AT THIS LEVEL

*** E X E M P T I O N S U M M A R Y ***

CODE	DESCRIPTION	TOTAL PARCELS	COUNTY	TOWN	SCHOOL
41131	VET COM CT	1	12,375	12,375	
41141	VET DIS CT	1	24,750	24,750	
41834	Enhanced S	5			272,820
41854	Basic Star	10			256,500
	T O T A L	17	37,125	37,125	529,320

STATE OF NEW YORK
COUNTY - St Lawrence
TOWN - Pierrepont
SWIS - 407000

2 0 1 6 T E N T A T I V E A S S E S S M E N T R O L L
T A X A B L E S E C T I O N O F T H E R O L L - 1
M A P S E C T I O N - 0 9 0
S U B - S E C T I O N - 0 4 3
UNIFORM PERCENT OF VALUE IS 084.50

PAGE 205
VALUATION DATE-JUL 01, 2015
TAXABLE STATUS DATE-MAR 01, 2016
RPS150/V04/L015
CURRENT DATE 4/22/2016

*** G R A N D T O T A L S ***

ROLL SEC	DESCRIPTION	TOTAL PARCELS	ASSESSED LAND	ASSESSED TOTAL	TAXABLE COUNTY	TAXABLE TOWN	TAXABLE SCHOOL	STAR TAXABLE
1	TAXABLE	27	862,600	3221,500	3184,375	3184,375	3221,500	2692,180

STATE OF NEW YORK
 COUNTY - St Lawrence
 TOWN - Pierrepont
 SWIS - 407000

2 0 1 6 T E N T A T I V E A S S E S S M E N T R O L L
 T A X A B L E SECTION OF THE ROLL - 1
 TAX MAP NUMBER SEQUENCE
 UNIFORM PERCENT OF VALUE IS 084.50

PAGE 206
 VALUATION DATE-JUL 01, 2015
 TAXABLE STATUS DATE-MAR 01, 2016

TAX MAP PARCEL NUMBER	PROPERTY LOCATION & CLASS	ASSESSMENT	EXEMPTION CODE-----	COUNTY-----	TOWN-----	SCHOOL
CURRENT OWNERS NAME	SCHOOL DISTRICT	LAND	TAX DESCRIPTION	TAXABLE VALUE		ACCOUNT NO.
CURRENT OWNERS ADDRESS	PARCEL SIZE/GRID COORD	TOTAL	SPECIAL DISTRICTS			
***** 90.051-1-2 *****						
5524 SH 56						1- 4- 6
90.051-1-2	210 1 Family Res - WTRFNT		Enhanced S 41834	0	0	55,830
Ballou Gerald	Colton 1 402801	53,800	COUNTY TAXABLE VALUE	132,000		
Ballou Beverly	ACRES 1.30	132,000	TOWN TAXABLE VALUE	132,000		
5524 State Highway 56	EAST-0332228 NRTH-1673804		SCHOOL TAXABLE VALUE	76,170		
Potsdam, NY 13676	DEED BOOK 653 PG-00235		FD032 Pierrepont Fire Prot	132,000 TO M		
	FULL MARKET VALUE	156,213	LT025 Hannawa Light	132,000 TO M		
***** 90.051-1-3 *****						
5520 SH 56						1- 39- 1
90.051-1-3	270 Mfg housing		COUNTY TAXABLE VALUE	55,000		
Chase Peter A	Colton 1 402801	44,100	TOWN TAXABLE VALUE	55,000		
Wanda Lee	100x655x128x741	55,000	SCHOOL TAXABLE VALUE	55,000		
5516 State Highway 56	FRNT 100.00 DPTH		FD032 Pierrepont Fire Prot	55,000 TO M		
Potsdam, NY 13676	ACRES 1.60		LT025 Hannawa Light	55,000 TO M		
	EAST-0332241 NRTH-1673703					
	DEED BOOK 1045 PG-00887					
	FULL MARKET VALUE	65,089				
***** 90.051-1-4 *****						
5510 SH 56						1- 57-13.1
90.051-1-4	210 1 Family Res - WTRFNT		COUNTY TAXABLE VALUE	99,500		
Caruso Thomas J	Colton 1 402801	54,400	TOWN TAXABLE VALUE	99,500		
5510 State Highway 56	100x510x128x600 .49Ar	99,500	SCHOOL TAXABLE VALUE	99,500		
Potsdam, NY 13676	FRNT 100.00 DPTH 555.00		FD032 Pierrepont Fire Prot	99,500 TO M		
	ACRES 1.30 BANK8888869		LT025 Hannawa Light	99,500 TO M		
	EAST-0332340 NRTH-1673611					
	DEED BOOK 2004 PG-16638					
	FULL MARKET VALUE	117,751				
***** 90.051-1-5 *****						
5516 SH 56						1- 57-13.2
90.051-1-5	210 1 Family Res		Enhanced S 41834	0	0	55,830
Chase Peter A	Colton 1 402801	10,000	COUNTY TAXABLE VALUE	95,300		
5516 State Highway 56	lar 1 Fam Res	95,300	TOWN TAXABLE VALUE	95,300		
Potsdam, NY 13676	ACRES 0.50		SCHOOL TAXABLE VALUE	39,470		
	EAST-0332040 NRTH-1673594		FD032 Pierrepont Fire Prot	95,300 TO M		
	DEED BOOK 00973 PG-00224		LT025 Hannawa Light	95,300 TO M		
	FULL MARKET VALUE	112,781				
***** 90.051-1-6 *****						
5514 SH 56						1- 69-12
90.051-1-6	210 1 Family Res		Basic Star 41854	0	0	25,650
Burcume Thomas J Jr	Colton 1 402801	13,900	COUNTY TAXABLE VALUE	77,300		
Burcume Jessie E	120x250x150x249	77,300	TOWN TAXABLE VALUE	77,300		
5514 State Highway 56	FRNT 125.00 DPTH 243.00		SCHOOL TAXABLE VALUE	51,650		
Potsdam, NY 13676	ACRES 0.79 BANK8888830		FD032 Pierrepont Fire Prot	77,300 TO M		
	EAST-0332045 NRTH-1673477		LT025 Hannawa Light	77,300 TO M		
	DEED BOOK 2006 PG-2676					
	FULL MARKET VALUE	91,479				

STATE OF NEW YORK
 COUNTY - St Lawrence
 TOWN - Pierrepont
 SWIS - 407000

2 0 1 6 T E N T A T I V E A S S E S S M E N T R O L L
 T A X A B L E SECTION OF THE ROLL - 1
 TAX MAP NUMBER SEQUENCE
 UNIFORM PERCENT OF VALUE IS 084.50

PAGE 207
 VALUATION DATE-JUL 01, 2015
 TAXABLE STATUS DATE-MAR 01, 2016

TAX MAP PARCEL NUMBER	PROPERTY LOCATION & CLASS	ASSESSMENT	EXEMPTION CODE-----	COUNTY-----	TOWN-----	SCHOOL
CURRENT OWNERS NAME	SCHOOL DISTRICT	LAND	TAX DESCRIPTION	TAXABLE VALUE		
CURRENT OWNERS ADDRESS	PARCEL SIZE/GRID COORD	TOTAL	SPECIAL DISTRICTS	ACCOUNT NO.		
***** 90.051-1-7 *****						
5508 SH 56					1-	71- 8.1
90.051-1-7	416 Mfg hsing pk - WTRFNT		Enhanced S 41834	0	0	50,800
Scott Robert	Colton 1 402801	42,000	Basic Star 41854	0	0	22,000
PO Box 527	24 Trailers	350,000	COUNTY TAXABLE VALUE	350,000		
Potsdam, NY 13676	FRNT 435.00 DPTH		TOWN TAXABLE VALUE	350,000		
	ACRES 5.90		SCHOOL TAXABLE VALUE	277,200		
	EAST-0332288 NRTH-1673354		FD032 Pierrepont Fire Prot	350,000	TO M	
	DEED BOOK 898 PG-00515		LT025 Hannawa Light	350,000	TO M	
	FULL MARKET VALUE	414,201				
***** 90.051-1-8 *****						
5500 SH 56					1-	65- 4
90.051-1-8	210 1 Family Res - WTRFNT		Basic Star 41854	0	0	25,650
Baxter James	Colton 1 402801	55,500	COUNTY TAXABLE VALUE	185,000		
Baxter Gail	Plot revised 1/2012	185,000	TOWN TAXABLE VALUE	185,000		
PO Box 304	R. Cambridge survey 8/195		SCHOOL TAXABLE VALUE	159,350		
Hannawa Falls, NY 13647	3.4A + 0.27A, Exc 0.11A		FD032 Pierrepont Fire Prot	185,000	TO M	
	FRNT 125.00 DPTH		LT025 Hannawa Light	185,000	TO M	
	ACRES 2.50					
	EAST-0332451 NRTH-1673203					
	DEED BOOK 1081 PG-212					
	FULL MARKET VALUE	218,935				
***** 90.051-1-9 *****						
5501 SH 56					1-	57- 9
90.051-1-9	210 1 Family Res		Basic Star 41854	0	0	25,650
Foster Megan L	Colton 1 402801	7,800	COUNTY TAXABLE VALUE	75,000		
PO Box 204	.25 Ar Res	75,000	TOWN TAXABLE VALUE	75,000		
Hannawa Falls, NY 13647	FRNT 115.00 DPTH 250.00		SCHOOL TAXABLE VALUE	49,350		
	BANK8888869		FD032 Pierrepont Fire Prot	75,000	TO M	
	EAST-0331732 NRTH-1673231		LT025 Hannawa Light	75,000	TO M	
	DEED BOOK 2009 PG-5722					
	FULL MARKET VALUE	88,757				
***** 90.051-1-10 *****						
5505 SH 56					1-	29- 2
90.051-1-10	270 Mfg housing		Enhanced S 41834	0	0	38,000
Ames Harold J	Colton 1 402801	9,200	COUNTY TAXABLE VALUE	38,000		
Ames Carol	.50ar Trailer	38,000	TOWN TAXABLE VALUE	38,000		
PO Box 236	FRNT 150.00 DPTH 250.00		SCHOOL TAXABLE VALUE	0		
Hannawa Falls, NY 13647	EAST-0331739 NRTH-1673353		FD032 Pierrepont Fire Prot	38,000	TO M	
	DEED BOOK 1058 PG-906		LT025 Hannawa Light	38,000	TO M	
	FULL MARKET VALUE	44,970				

STATE OF NEW YORK
 COUNTY - St Lawrence
 TOWN - Pierrepont
 SWIS - 407000

2 0 1 6 T E N T A T I V E A S S E S S M E N T R O L L
 T A X A B L E SECTION OF THE ROLL - 1
 TAX MAP NUMBER SEQUENCE
 UNIFORM PERCENT OF VALUE IS 084.50

PAGE 208
 VALUATION DATE-JUL 01, 2015
 TAXABLE STATUS DATE-MAR 01, 2016

TAX MAP PARCEL NUMBER	PROPERTY LOCATION & CLASS	ASSESSMENT	EXEMPTION CODE-----	COUNTY-----	TOWN-----	SCHOOL
CURRENT OWNERS NAME	SCHOOL DISTRICT	LAND	TAX DESCRIPTION	TAXABLE VALUE		ACCOUNT NO.
CURRENT OWNERS ADDRESS	PARCEL SIZE/GRID COORD	TOTAL	SPECIAL DISTRICTS			
***** 90.051-1-11 *****						
5525 SH 56						1- 39-11
90.051-1-11	210 1 Family Res		Basic Star 41854	0	0	25,650
Seymour Shawn	Colton 1 402801	7,300	Solar Ener 49500	21,980	21,980	21,980
Cordts Laura	.50 Ar Res	124,980	COUNTY TAXABLE VALUE	103,000		
5525 State Highway 56	FRNT 105.00 DPTH 250.00		TOWN TAXABLE VALUE	103,000		
Potsdam, NY 13676	BANK8888830		SCHOOL TAXABLE VALUE	77,350		
	EAST-0331772 NRTH-1673776		FD032 Pierrepont Fire Prot	124,980	TO M	
	DEED BOOK 1999 PG-22793		LT025 Hannawa Light	124,980	TO M	
	FULL MARKET VALUE	147,905				
***** 90.051-1-12 *****						
SH 56						1- 39-12
90.051-1-12	314 Rural vac<10		COUNTY TAXABLE VALUE	6,100		
Seymour Shawn	Colton 1 402801	6,100	TOWN TAXABLE VALUE	6,100		
Cordts Laura	.50 Ar Vac	6,100	SCHOOL TAXABLE VALUE	6,100		
5525 State Highway 56	FRNT 250.00 DPTH 85.00		FD032 Pierrepont Fire Prot	6,100	TO M	
Potsdam, NY 13676	BANK8888830		LT025 Hannawa Light	6,100	TO M	
	EAST-0331756 NRTH-1673680					
	DEED BOOK 1999 PG-22793					
	FULL MARKET VALUE	7,219				
***** 90.051-1-13 *****						
5529 SH 56						1- 75-15
90.051-1-13	210 1 Family Res		Basic Star 41854	0	0	25,650
Jones Scott D	Colton 1 402801	7,900	COUNTY TAXABLE VALUE	75,000		
Jones Vikie A	.25ar 1 Fam Res	75,000	TOWN TAXABLE VALUE	75,000		
5529 State Highway 56	FRNT 120.00 DPTH 217.00		SCHOOL TAXABLE VALUE	49,350		
Potsdam, NY 13676	ACRES 0.60 BANK8888111		FD032 Pierrepont Fire Prot	75,000	TO M	
	EAST-0331772 NRTH-1673879		LT025 Hannawa Light	75,000	TO M	
	DEED BOOK 2012 PG-8452					
	FULL MARKET VALUE	88,757				
***** 90.051-1-14 *****						
Off SH 56						1- 71- 8.2
90.051-1-14	314 Rural vac<10		COUNTY TAXABLE VALUE	3,400		
Scott Robert H	Colton 1 402801	3,400	TOWN TAXABLE VALUE	3,400		
PO Box 527	351x28x354 Vac Lot .13R	3,400	SCHOOL TAXABLE VALUE	3,400		
Potsdam, NY 13676	FRNT 351.00 DPTH 28.00		FD032 Pierrepont Fire Prot	3,400	TO M	
	EAST-0332246 NRTH-1673106		LT025 Hannawa Light	3,400	TO M	
	DEED BOOK 1078 PG-870					
	FULL MARKET VALUE	4,024				
***** 90.051-2-1 *****						
7 Butternut Ridge Rd						1- 11-12.2
90.051-2-1	210 1 Family Res		Basic Star 41854	0	0	25,650
Burcume Jeffrey	Colton 1 402801	9,400	COUNTY TAXABLE VALUE	120,000		
Burcume Melissa	House & Lot	120,000	TOWN TAXABLE VALUE	120,000		
7 Butternut Ridge Rd	163x275x146x268		SCHOOL TAXABLE VALUE	94,350		
Potsdam, NY 13676	FRNT 163.00 DPTH 271.00		FD032 Pierrepont Fire Prot	120,000	TO M	
	EAST-0331761 NRTH-1672643		LT025 Hannawa Light	120,000	TO M	
	DEED BOOK 2003 PG-10161					
	FULL MARKET VALUE	142,012				

STATE OF NEW YORK
COUNTY - St Lawrence
TOWN - Pierrepont
SWIS - 407000

2 0 1 6 T E N T A T I V E A S S E S S M E N T R O L L
T A X A B L E SECTION OF THE ROLL - 1
TAX MAP NUMBER SEQUENCE
UNIFORM PERCENT OF VALUE IS 084.50

PAGE 209
VALUATION DATE-JUL 01, 2015
TAXABLE STATUS DATE-MAR 01, 2016

TAX MAP PARCEL NUMBER	PROPERTY LOCATION & CLASS	ASSESSMENT	EXEMPTION CODE	COUNTY	TOWN	SCHOOL
CURRENT OWNERS NAME	SCHOOL DISTRICT	LAND	TAX DESCRIPTION	TAXABLE VALUE		
CURRENT OWNERS ADDRESS	PARCEL SIZE/GRID COORD	TOTAL	SPECIAL DISTRICTS			ACCOUNT NO.
***** 90.051-2-2 *****						
5461 SH 56						1- 11-12.1
90.051-2-2	210 1 Family Res		COUNTY TAXABLE VALUE	51,000		
Capone Anthony Theodore	Colton 1 402801	12,400	TOWN TAXABLE VALUE	51,000		
5461 State Highway 56	ACRES 3.00	51,000	SCHOOL TAXABLE VALUE	51,000		
Potsdam, NY 13676-0862	EAST-0331682 NRTH-1672431		FD032 Pierrepont Fire Prot	51,000 TO M		
	DEED BOOK 1089 PG-540		LT025 Hannawa Light	51,000 TO M		
	FULL MARKET VALUE	60,355				
***** 90.051-2-4 *****						
25 Butternut Ridge Rd						1- 29-12
90.051-2-4	210 1 Family Res		VET WAR CT 41121	10,260	10,260	0
Seaver Algie	Colton 1 402801	11,000	Basic Star 41854	0	0	25,650
Seaver Toni	FRNT 175.00 DPTH	84,500	COUNTY TAXABLE VALUE	74,240		
25 Butternut Ridge Rd	ACRES 3.60		TOWN TAXABLE VALUE	74,240		
Potsdam, NY 13676	EAST-0331550 NRTH-1672249		SCHOOL TAXABLE VALUE	58,850		
	DEED BOOK 1071 PG-684		FD032 Pierrepont Fire Prot	84,500 TO M		
	FULL MARKET VALUE	100,000	LT025 Hannawa Light	84,500 TO M		
***** 90.051-2-5 *****						
31 Butternut Ridge Rd						1- 57-10
90.051-2-5	210 1 Family Res		Enhanced S 41834	0	0	52,500
Hammond Joyce B	Colton 1 402801	8,300	COUNTY TAXABLE VALUE	52,500		
31 Butternut Ridge Rd	.50 Ar Res	52,500	TOWN TAXABLE VALUE	52,500		
Potsdam, NY 13676	FRNT 125.00 DPTH 310.00		SCHOOL TAXABLE VALUE	0		
	EAST-0331319 NRTH-1672344		FD032 Pierrepont Fire Prot	52,500 TO M		
	DEED BOOK 2000 PG-5749		LT025 Hannawa Light	52,500 TO M		
	FULL MARKET VALUE	62,130				
***** 90.051-2-6 *****						
36 Butternut Ridge Rd						1- 14-11
90.051-2-6	210 1 Family Res		Basic Star 41854	0	0	25,650
Chism Joseph M	Colton 1 402801	8,100	COUNTY TAXABLE VALUE	65,000		
Chism Anne M	.86 Ar Res	65,000	TOWN TAXABLE VALUE	65,000		
36 Butternut Ridge Rd	FRNT 150.00 DPTH 225.00		SCHOOL TAXABLE VALUE	39,350		
Potsdam, NY 13676	EAST-0330982 NRTH-1672508		FD032 Pierrepont Fire Prot	65,000 TO M		
	DEED BOOK 2002 PG-12253		LT025 Hannawa Light	65,000 TO M		
	FULL MARKET VALUE	76,923				
***** 90.051-2-7 *****						
18 Butternut Ridge Rd						1- 33- 8
90.051-2-7	210 1 Family Res		Enhanced S 41834	0	0	55,830
Howard Carol	Colton 1 402801	10,000	COUNTY TAXABLE VALUE	73,000		
PO Box 133	.25 Ar Res	73,000	TOWN TAXABLE VALUE	73,000		
Potsdam, NY 13676	ACRES 1.00		SCHOOL TAXABLE VALUE	17,170		
	EAST-0331386 NRTH-1672760		FD032 Pierrepont Fire Prot	73,000 TO M		
	DEED BOOK 482 PG-00472		LT025 Hannawa Light	73,000 TO M		
	FULL MARKET VALUE	86,391				

STATE OF NEW YORK
 COUNTY - St Lawrence
 TOWN - Pierrepont
 SWIS - 407000

2 0 1 6 T E N T A T I V E A S S E S S M E N T R O L L
 T A X A B L E S E C T I O N O F T H E R O L L - 1
 M A P S E C T I O N - 090
 S U B - S E C T I O N - 051
 U N I F O R M P E R C E N T O F V A L U E I S 084.50

PAGE 210
 VALUATION DATE-JUL 01, 2015
 TAXABLE STATUS DATE-MAR 01, 2016
 RPS150/V04/L015
 CURRENT DATE 4/22/2016

*** S P E C I A L D I S T R I C T S U M M A R Y ***

CODE	DISTRICT NAME	TOTAL PARCELS	EXTENSION TYPE	EXTENSION VALUE	AD VALOREM VALUE	EXEMPT AMOUNT	TAXABLE VALUE
FD032	Pierrepont Fir	19	TOTAL M		1762,580		1762,580
LT025	Hannawa Light	19	TOTAL M		1762,580		1762,580

*** S C H O O L D I S T R I C T S U M M A R Y ***

CODE	DISTRICT NAME	TOTAL PARCELS	ASSESSED LAND	ASSESSED TOTAL	EXEMPT AMOUNT	TOTAL TAXABLE	STAR AMOUNT	STAR TAXABLE
402801	Colton 1	19	374,600	1762,580	21,980	1740,600	535,990	1204,610
	S U B - T O T A L	19	374,600	1762,580	21,980	1740,600	535,990	1204,610
	T O T A L	19	374,600	1762,580	21,980	1740,600	535,990	1204,610

*** S Y S T E M C O D E S S U M M A R Y ***

NO SYSTEM EXEMPTIONS AT THIS LEVEL

*** E X E M P T I O N S U M M A R Y ***

CODE	DESCRIPTION	TOTAL PARCELS	COUNTY	TOWN	SCHOOL
41121	VET WAR CT	1	10,260	10,260	
41834	Enhanced S	6			308,790
41854	Basic Star	9			227,200
49500	Solar Ener	1	21,980	21,980	21,980
	T O T A L	17	32,240	32,240	557,970

STATE OF NEW YORK
COUNTY - St Lawrence
TOWN - Pierrepont
SWIS - 407000

2 0 1 6 T E N T A T I V E A S S E S S M E N T R O L L
T A X A B L E S E C T I O N O F T H E R O L L - 1
M A P S E C T I O N - 0 9 0
S U B - S E C T I O N - 0 5 1
UNIFORM PERCENT OF VALUE IS 084.50

PAGE 211
VALUATION DATE-JUL 01, 2015
TAXABLE STATUS DATE-MAR 01, 2016
RPS150/V04/L015
CURRENT DATE 4/22/2016

*** G R A N D T O T A L S ***

ROLL SEC	DESCRIPTION	TOTAL PARCELS	ASSESSED LAND	ASSESSED TOTAL	TAXABLE COUNTY	TAXABLE TOWN	TAXABLE SCHOOL	STAR TAXABLE
1	TAXABLE	19	374,600	1762,580	1730,340	1730,340	1740,600	1204,610

STATE OF NEW YORK
 COUNTY - St Lawrence
 TOWN - Pierrepont
 SWIS - 407000

2 0 1 6 T E N T A T I V E A S S E S S M E N T R O L L
 T A X A B L E SECTION OF THE ROLL - 1
 TAX MAP NUMBER SEQUENCE
 UNIFORM PERCENT OF VALUE IS 084.50

PAGE 212
 VALUATION DATE-JUL 01, 2015
 TAXABLE STATUS DATE-MAR 01, 2016

TAX MAP PARCEL NUMBER	PROPERTY LOCATION & CLASS	ASSESSMENT	EXEMPTION CODE	COUNTY	TOWN	SCHOOL
CURRENT OWNERS NAME	SCHOOL DISTRICT	LAND	TAX DESCRIPTION	TAXABLE VALUE		ACCOUNT NO.
CURRENT OWNERS ADDRESS	PARCEL SIZE/GRID COORD	TOTAL	SPECIAL DISTRICTS			

2047 River Rd				91.001-5-1.1		1- 5- 3.1
91.001-5-1.1	240 Rural res		COUNTY TAXABLE VALUE	85,000		
Bronson Daniel W	Potsdam 2 407402	15,500	TOWN TAXABLE VALUE	85,000		
Bronson Patricia J	ACRES 25.60	85,000	SCHOOL TAXABLE VALUE	85,000		
356 Parmenter Rd	EAST-0336326 NRTH-1679869		FD032 Pierrepont Fire Prot	85,000 TO M		
Potsdam, NY 13676	DEED BOOK 2010 PG-4110		LT025 Hannawa Light	85,000 TO M		
	FULL MARKET VALUE	100,592				

2284 River Rd				91.001-5-6		1- 20- 8
91.001-5-6	260 Seasonal res - WTRFNT		COUNTY TAXABLE VALUE	55,000		
Ford William	Colton 1 402801	39,700	TOWN TAXABLE VALUE	55,000		
Ford Lorraine	150' WF	55,000	SCHOOL TAXABLE VALUE	55,000		
PO Box 1	FRNT 150.00 DPTH		FD032 Pierrepont Fire Prot	55,000 TO M		
Colton, NY 13625-0001	ACRES 0.87					
	EAST-0336357 NRTH-1673734					
	DEED BOOK 2009 PG-13787					
	FULL MARKET VALUE	65,089				

2288 River Rd				91.001-5-7		1- 2-13
91.001-5-7	210 1 Family Res - WTRFNT		Basic Star 41854	0	0	25,650
Clary Mary E	Colton 1 402801	73,800	COUNTY TAXABLE VALUE	117,000		
2288 River Rd	118x252x181x302	117,000	TOWN TAXABLE VALUE	117,000		
Potsdam, NY 13676	FRNT 181.00 DPTH		SCHOOL TAXABLE VALUE	91,350		
	ACRES 1.14		FD032 Pierrepont Fire Prot	117,000 TO M		
	EAST-0336400 NRTH-1673590					
	DEED BOOK 2015 PG-11289					
	FULL MARKET VALUE	138,462				

2296 River Rd				91.001-5-8		1- 42-10
91.001-5-8	210 1 Family Res - WTRFNT		Basic Star 41854	0	0	25,650
Maine Stanley L	Colton 1 402801	40,800	COUNTY TAXABLE VALUE	157,000		
2296 River Rd	100x270x100x252	157,000	TOWN TAXABLE VALUE	157,000		
Potsdam, NY 13676-3491	FRNT 100.00 DPTH		SCHOOL TAXABLE VALUE	131,350		
	ACRES 0.59		FD032 Pierrepont Fire Prot	157,000 TO M		
	EAST-0336411 NRTH-1673434					
	DEED BOOK 1998 PG-11255					
	FULL MARKET VALUE	185,799				

2300 River Rd				91.001-5-9		1- 58-15
91.001-5-9	260 Seasonal res - WTRFNT		COUNTY TAXABLE VALUE	96,500		
Schairer Ruth (LU)	Colton 1 402801	51,000	TOWN TAXABLE VALUE	96,500		
% Dr. Matthew Schairer	110x273x110x270 Seas	96,500	SCHOOL TAXABLE VALUE	96,500		
905 East Pennsylvania Ave	FRNT 110.00 DPTH		FD032 Pierrepont Fire Prot	96,500 TO M		
Deland, FL 32724	ACRES 0.69					
	EAST-0336407 NRTH-1673336					
	DEED BOOK 1099 PG-20					
	FULL MARKET VALUE	114,201				

STATE OF NEW YORK
COUNTY - St Lawrence
TOWN - Pierrepont
SWIS - 407000

2 0 1 6 T E N T A T I V E A S S E S S M E N T R O L L
T A X A B L E SECTION OF THE ROLL - 1
TAX MAP NUMBER SEQUENCE
UNIFORM PERCENT OF VALUE IS 084.50

PAGE 213
VALUATION DATE-JUL 01, 2015
TAXABLE STATUS DATE-MAR 01, 2016

TAX MAP PARCEL NUMBER	PROPERTY LOCATION & CLASS	ASSESSMENT	EXEMPTION CODE	COUNTY	TOWN	SCHOOL
CURRENT OWNERS NAME	SCHOOL DISTRICT	LAND	TAX DESCRIPTION	TAXABLE VALUE		ACCOUNT NO.
CURRENT OWNERS ADDRESS	PARCEL SIZE/GRID COORD	TOTAL	SPECIAL DISTRICTS			
***** 91.001-5-10 *****						
2308 A River Rd						1- 1- 6
91.001-5-10	270 Mfg housing - WTRFNT		COUNTY TAXABLE VALUE	53,500		
Basmajian Armand M	Colton 1 402801	20,400	TOWN TAXABLE VALUE	53,500		
Basmajian Diana	50x263x50x262 Seas	53,500	SCHOOL TAXABLE VALUE	53,500		
10 Russell Ave	FRNT 50.00 DPTH		FD032 Pierrepont Fire Prot	53,500	TO M	
Monroe Township, NJ 08831-2438	ACRES 0.30					
	EAST-0336433 NRTH-1673137					
	DEED BOOK 1999 PG-19412					
	FULL MARKET VALUE	63,314				
***** 91.001-5-11 *****						
2302 River Rd						1- 52- 3
91.001-5-11	210 1 Family Res - WTRFNT		Basic Star 41854	0	0	25,650
Manor Michael O	Colton 1 402801	36,700	COUNTY TAXABLE VALUE	129,000		
2302 River Rd	100x272x100x273 Trailer	129,000	TOWN TAXABLE VALUE	129,000		
Potsdam, NY 13676	FRNT 100.00 DPTH		SCHOOL TAXABLE VALUE	103,350		
	ACRES 0.50		FD032 Pierrepont Fire Prot	129,000	TO M	
	EAST-0336417 NRTH-1673214					
	DEED BOOK 2013 PG-14391					
	FULL MARKET VALUE	152,663				
***** 91.001-5-12 *****						
2308 B River Rd						1- 21- 3
91.001-5-12	270 Mfg housing - WTRFNT		Vet Chg of 41003	0	43,860	0
Eastwood Harold (LU)	Colton 1 402801	17,300	Vet Pro Ra 41112	40,023	0	0
Eastwood Irene (LU)	Double Wide & 1 Stall	72,500	Enhanced S 41834	0	0	55,830
2308 River Rd #B	Garage & Addition		COUNTY TAXABLE VALUE	32,477		
Potsdam, NY 13676-3491	50x264x50x263		TOWN TAXABLE VALUE	28,640		
	FRNT 50.00 DPTH		SCHOOL TAXABLE VALUE	16,670		
	ACRES 0.30		FD032 Pierrepont Fire Prot	72,500	TO M	
	EAST-0336437 NRTH-1673085					
	DEED BOOK 2006 PG-17217					
	FULL MARKET VALUE	85,799				
***** 91.001-5-13.1 *****						
2310 River Rd						1- 21- 4
91.001-5-13.1	210 1 Family Res - WTRFNT		Enhanced S 41834	0	0	55,830
Eastwood Bruce H	Colton 1 402801	40,800	COUNTY TAXABLE VALUE	160,000		
PO Box 253	Log Cabin 1 1/2 Story	160,000	TOWN TAXABLE VALUE	160,000		
Hannawa Falls, NY 13647	100x240x100x269		SCHOOL TAXABLE VALUE	104,170		
	FRNT 100.00 DPTH 255.00		FD032 Pierrepont Fire Prot	160,000	TO M	
	ACRES 0.59					
	EAST-0336421 NRTH-1672988					
	DEED BOOK 1091 PG-668					
	FULL MARKET VALUE	189,349				

STATE OF NEW YORK
 COUNTY - St Lawrence
 TOWN - Pierrepont
 SWIS - 407000

2 0 1 6 T E N T A T I V E A S S E S S M E N T R O L L
 T A X A B L E SECTION OF THE ROLL - 1
 TAX MAP NUMBER SEQUENCE
 UNIFORM PERCENT OF VALUE IS 084.50

PAGE 214
 VALUATION DATE-JUL 01, 2015
 TAXABLE STATUS DATE-MAR 01, 2016

TAX MAP PARCEL NUMBER	PROPERTY LOCATION & CLASS	ASSESSMENT	EXEMPTION CODE-----	COUNTY-----	TOWN-----	SCHOOL
CURRENT OWNERS NAME	SCHOOL DISTRICT	LAND	TAX DESCRIPTION	TAXABLE VALUE		
CURRENT OWNERS ADDRESS	PARCEL SIZE/GRID COORD	TOTAL	SPECIAL DISTRICTS	ACCOUNT NO.		

91.001-5-15.11	2314 River Rd			91.001-5-15.11		*****
Graves Dustin R	210 1 Family Res - WTRFNT		Basic Star 41854		0	1- 20-13
2314 River Rd	Colton 1 402801	35,100	COUNTY TAXABLE VALUE		108,000	
Potsdam, NY 13676-3491	Also 985/1003	108,000	TOWN TAXABLE VALUE		108,000	
	86'wfx273x85x268		SCHOOL TAXABLE VALUE		82,350	
	FRNT 86.00 DPTH		FD032 Pierrepont Fire Prot		108,000 TO M	
	ACRES 0.51					
	EAST-0336439 NRTH-1672902					
	DEED BOOK 2007 PG-18578					
	FULL MARKET VALUE	127,811				

91.001-5-17.12	2318 River Rd			91.001-5-17.12		*****
Graves Roy D	270 Mfg housing		COUNTY TAXABLE VALUE		112,000	
Beecher Carol G	Colton 1 402801	53,400	TOWN TAXABLE VALUE		112,000	
6629 County Route 24	128'wfx268x127x285	112,000	SCHOOL TAXABLE VALUE		112,000	
Colton, NY 13625	ACRES 1.07		FD032 Pierrepont Fire Prot		112,000 TO M	
	EAST-0336445 NRTH-1672796					
	DEED BOOK 2002 PG-9461					
	FULL MARKET VALUE	132,544				

91.001-5-18	2326 River Rd			91.001-5-18		*****
Basmajian Armand M	210 1 Family Res - WTRFNT		COUNTY TAXABLE VALUE		139,000	1- 46-12
Basmajian Diana L	Colton 1 402801	57,100	TOWN TAXABLE VALUE		139,000	
10 Russell Ave	150x280x140x260	139,000	SCHOOL TAXABLE VALUE		139,000	
Monroe Township, NJ 08831	FRNT 150.00 DPTH 270.00		FD032 Pierrepont Fire Prot		139,000 TO M	
	EAST-0336489 NRTH-1672657					
	DEED BOOK 2007 PG-12914					
	FULL MARKET VALUE	164,497				

91.001-5-19	2328 River Rd			91.001-5-19		*****
Scott Robert H	210 1 Family Res - WTRFNT		Basic Star 41854		0	1- 59- 4
Scott Marietta A	Colton 1 402801	70,500	COUNTY TAXABLE VALUE		243,000	
PO Box 527	170'WFx313x220x419	243,000	TOWN TAXABLE VALUE		243,000	
Potsdam, NY 13676-0527	FRNT 170.00 DPTH		SCHOOL TAXABLE VALUE		217,350	
	ACRES 1.30		FD032 Pierrepont Fire Prot		243,000 TO M	
	EAST-0336600 NRTH-1672523					
	DEED BOOK 2014 PG-10986					
	FULL MARKET VALUE	287,574				

91.001-5-20	CR 24			91.001-5-20		*****
Scott Robert H	314 Rural vac<10 - WTRFNT		COUNTY TAXABLE VALUE		46,000	1- 5-12
Scott Marietta A	Colton 1 402801	46,000	TOWN TAXABLE VALUE		46,000	
PO Box 527	270'WFx419x50x349	46,000	SCHOOL TAXABLE VALUE		46,000	
Potsdam, NY 13676-0527	FRNT 270.00 DPTH		FD032 Pierrepont Fire Prot		46,000 TO M	
	ACRES 1.10					
	EAST-0336658 NRTH-1672380					
	DEED BOOK 2014 PG-10986					
	FULL MARKET VALUE	54,438				

STATE OF NEW YORK
COUNTY - St Lawrence
TOWN - Pierrepont
SWIS - 407000

2 0 1 6 T E N T A T I V E A S S E S S M E N T R O L L
T A X A B L E SECTION OF THE ROLL - 1
TAX MAP NUMBER SEQUENCE
UNIFORM PERCENT OF VALUE IS 084.50

PAGE 215
VALUATION DATE-JUL 01, 2015
TAXABLE STATUS DATE-MAR 01, 2016

TAX MAP PARCEL NUMBER	PROPERTY LOCATION & CLASS	ASSESSMENT	EXEMPTION CODE	COUNTY	TOWN	SCHOOL
CURRENT OWNERS NAME	SCHOOL DISTRICT	LAND	TAX DESCRIPTION	TAXABLE VALUE		
CURRENT OWNERS ADDRESS	PARCEL SIZE/GRID COORD	TOTAL	SPECIAL DISTRICTS	ACCOUNT NO.		

91.001-5-22.1	2224 River Rd & 14 Birch Dr			91.001-5-22.1		*****
Ward Carl Jr	210 1 Family Res		Enhanced S 41834	0	0	55,830
Ward Veronica	Potsdam 2 407402	12,500	COUNTY TAXABLE VALUE	107,500		
PO Box 193	Combined 09/20/04	107,500	TOWN TAXABLE VALUE	107,500		
Hannawa Falls, NY 13647	564'RF on Birch Dr.		SCHOOL TAXABLE VALUE	51,670		
	FRNT 675.00 DPTH		FD032 Pierrepont Fire Prot	107,500 TO M		
	ACRES 9.70					
	EAST-0336137 NRTH-1675284					
	DEED BOOK 738 PG-00488					
	FULL MARKET VALUE	127,219				

91.001-5-27.1	2089 River Rd			91.001-5-27.1		*****
Ward Michael K	322 Rural vac>10		COUNTY TAXABLE VALUE	10,800		
Sutton Alicia J	Potsdam 2 407402	10,800	TOWN TAXABLE VALUE	10,800		
30 Russell Turnpike Rd	2015/12930 NIMO/Verizon e	10,800	SCHOOL TAXABLE VALUE	10,800		
Potsdam, NY 13676	FRNT 651.00 DPTH		FD032 Pierrepont Fire Prot	10,800 TO M		
	ACRES 10.40		LT025 Hannawa Light	10,800 TO M		
	EAST-0336310 NRTH-1678705					
	DEED BOOK 2014 PG-4680					
	FULL MARKET VALUE	12,781				

91.001-5-27.2	2103 River Rd			91.001-5-27.2		*****
Zvacek Joint Trust	312 Vac w/imprv		COUNTY TAXABLE VALUE	228,250		
PO Box 22	Potsdam 2 407402	13,000	TOWN TAXABLE VALUE	228,250		
Hannawa Falls, NY 13647	Excel survey 10/2010	228,250	SCHOOL TAXABLE VALUE	228,250		
	10.00A		FD032 Pierrepont Fire Prot	228,250 TO M		
	2015/13392 NIMO/Verizon e		LT025 Hannawa Light	228,250 TO M		
	FRNT 569.00 DPTH					
	ACRES 10.00					
	EAST-0336312 NRTH-1678081					
	DEED BOOK 2013 PG-9679					
	FULL MARKET VALUE	270,118				

91.001-5-28	6733 CR 24			91.001-5-28		*****
Verschneider Constance	210 1 Family Res - WTRFNT		Enhanced S 41834	0	0	55,830
Verschneider Patrick D	Colton 1 402801	60,000	COUNTY TAXABLE VALUE	116,000		
PO Box 432	357'WF	116,000	TOWN TAXABLE VALUE	116,000		
Hannawa Falls, NY 13647	Thew survey 03/03/06		SCHOOL TAXABLE VALUE	60,170		
	FRNT 357.00 DPTH		FD032 Pierrepont Fire Prot	116,000 TO M		
	ACRES 2.60		LT025 Hannawa Light	116,000 TO M		
	EAST-0336258 NRTH-1671916					
	DEED BOOK 1057 PG-658					
	FULL MARKET VALUE	137,278				

STATE OF NEW YORK
 COUNTY - St Lawrence
 TOWN - Pierrepont
 SWIS - 407000

2 0 1 6 T E N T A T I V E A S S E S S M E N T R O L L
 T A X A B L E S E C T I O N O F T H E R O L L - 1
 M A P S E C T I O N - 091
 S U B - S E C T I O N - 001
 U N I F O R M P E R C E N T O F V A L U E I S 084.50

PAGE 216
 VALUATION DATE-JUL 01, 2015
 TAXABLE STATUS DATE-MAR 01, 2016
 RPS150/V04/L015
 CURRENT DATE 4/22/2016

*** S P E C I A L D I S T R I C T S U M M A R Y ***

CODE	DISTRICT NAME	TOTAL PARCELS	EXTENSION TYPE	EXTENSION VALUE	AD VALOREM VALUE	EXEMPT AMOUNT	TAXABLE VALUE
FD032	Pierrepont Fir	18	TOTAL M		2036,050		2036,050
LT025	Hannawa Light	4	TOTAL M		440,050		440,050

*** S C H O O L D I S T R I C T S U M M A R Y ***

CODE	DISTRICT NAME	TOTAL PARCELS	ASSESSED LAND	ASSESSED TOTAL	EXEMPT AMOUNT	TOTAL TAXABLE	STAR AMOUNT	STAR TAXABLE
402801	Colton 1	14	642,600	1604,500		1604,500	295,740	1308,760
407402	Potsdam 2	4	51,800	431,550		431,550	55,830	375,720
	S U B - T O T A L	18	694,400	2036,050		2036,050	351,570	1684,480
	T O T A L	18	694,400	2036,050		2036,050	351,570	1684,480

*** S Y S T E M C O D E S S U M M A R Y ***

NO SYSTEM EXEMPTIONS AT THIS LEVEL

*** E X E M P T I O N S U M M A R Y ***

CODE	DESCRIPTION	TOTAL PARCELS	COUNTY	TOWN	SCHOOL
41003	Vet Chg of	1		43,860	
41112	Vet Pro Ra	1	40,023		
41834	Enhanced S	4			223,320
41854	Basic Star	5			128,250
	T O T A L	11	40,023	43,860	351,570

STATE OF NEW YORK
COUNTY - St Lawrence
TOWN - Pierrepont
SWIS - 407000

2 0 1 6 T E N T A T I V E A S S E S S M E N T R O L L
T A X A B L E S E C T I O N O F T H E R O L L - 1
M A P S E C T I O N - 0 9 1
S U B - S E C T I O N - 0 0 1
UNIFORM PERCENT OF VALUE IS 084.50

PAGE 217
VALUATION DATE-JUL 01, 2015
TAXABLE STATUS DATE-MAR 01, 2016
RPS150/V04/L015
CURRENT DATE 4/22/2016

*** G R A N D T O T A L S ***

ROLL SEC	DESCRIPTION	TOTAL PARCELS	ASSESSED LAND	ASSESSED TOTAL	TAXABLE COUNTY	TAXABLE TOWN	TAXABLE SCHOOL	STAR TAXABLE
1	TAXABLE	18	694,400	2036,050	1996,027	1992,190	2036,050	1684,480

STATE OF NEW YORK
 COUNTY - St Lawrence
 TOWN - Pierrepont
 SWIS - 407000

2 0 1 6 T E N T A T I V E A S S E S S M E N T R O L L
 T A X A B L E SECTION OF THE ROLL - 1
 TAX MAP NUMBER SEQUENCE
 UNIFORM PERCENT OF VALUE IS 084.50

PAGE 218
 VALUATION DATE-JUL 01, 2015
 TAXABLE STATUS DATE-MAR 01, 2016

TAX MAP PARCEL NUMBER	PROPERTY LOCATION & CLASS	ASSESSMENT	EXEMPTION CODE-----	COUNTY-----	TOWN-----	SCHOOL
CURRENT OWNERS NAME	SCHOOL DISTRICT	LAND	TAX DESCRIPTION	TAXABLE VALUE		
CURRENT OWNERS ADDRESS	PARCEL SIZE/GRID COORD	TOTAL	SPECIAL DISTRICTS	ACCOUNT NO.		
***** 91.003-1-2.121 *****						
5232 SH 56						
91.003-1-2.121	210 1 Family Res		Basic Star 41854	0	0	25,650
Whalen William P	Colton 1 402801	13,560	COUNTY TAXABLE VALUE	94,860		
Whalen Laura	Parcels combined 10/5/10	94,860	TOWN TAXABLE VALUE	94,860		
5232 State Highway 56	FRNT 387.00 DPTH		SCHOOL TAXABLE VALUE	69,210		
Colton, NY 13625	ACRES 31.70		FD032 Pierrepont Fire Prot	94,860 TO M		
	EAST-0336707 NRTH-1667686		LT025 Hannawa Light	94,860 TO M		
	DEED BOOK 1048 PG-1041					
	FULL MARKET VALUE	112,260				
***** 91.003-1-3.211 *****						
5158 SH 56						1- 73- 4.2
91.003-1-3.211	210 1 Family Res		Basic Star 41854	0	0	25,650
Collins Philip M	Colton 1 402801	8,600	COUNTY TAXABLE VALUE	160,000		
Collins Lynette K	Combined 6/12/14	160,000	TOWN TAXABLE VALUE	160,000		
5158 State Highway 56	Wilhelm survey 1.836A		SCHOOL TAXABLE VALUE	134,350		
Colton, NY 13625	WCT survey 0.33A		FD032 Pierrepont Fire Prot	160,000 TO M		
	FRNT 400.00 DPTH 239.00		LT025 Hannawa Light	160,000 TO M		
	ACRES 2.20					
	EAST-0336556 NRTH-1665981					
	DEED BOOK 2001 PG-5529					
	FULL MARKET VALUE	189,349				
***** 91.003-1-5 *****						
5048 SH 56						1- 15- 2
91.003-1-5	210 1 Family Res		COUNTY TAXABLE VALUE	49,300		
Baker Mark	Colton 1 402801	8,700	TOWN TAXABLE VALUE	49,300		
PO Box 245	Res	49,300	SCHOOL TAXABLE VALUE	49,300		
Colton, NY 13625-0245	FRNT 248.00 DPTH		FD032 Pierrepont Fire Prot	49,300 TO M		
	ACRES 2.20		LT025 Hannawa Light	49,300 TO M		
	EAST-0337759 NRTH-1664096					
	DEED BOOK 2013 PG-6295					
	FULL MARKET VALUE	58,343				
***** 91.003-1-6 *****						
24 Tucker Rd						1- 26- 2
91.003-1-6	312 Vac w/imprv		COUNTY TAXABLE VALUE	17,000		
Petrosky Albert L	Colton 1 402801	8,700	TOWN TAXABLE VALUE	17,000		
Petrosky Dorothy M	Garage 28X30	17,000	SCHOOL TAXABLE VALUE	17,000		
7 Tucker Rd	550x555x120		FD032 Pierrepont Fire Prot	17,000 TO M		
Colton, NY 13625	FRNT 550.00 DPTH 112.00		LT025 Hannawa Light	17,000 TO M		
	EAST-0337312 NRTH-1664104					
	DEED BOOK 1076 PG-453					
	FULL MARKET VALUE	20,118				

STATE OF NEW YORK
COUNTY - St Lawrence
TOWN - Pierrepont
SWIS - 407000

2 0 1 6 T E N T A T I V E A S S E S S M E N T R O L L
T A X A B L E SECTION OF THE ROLL - 1
TAX MAP NUMBER SEQUENCE
UNIFORM PERCENT OF VALUE IS 084.50

PAGE 219
VALUATION DATE-JUL 01, 2015
TAXABLE STATUS DATE-MAR 01, 2016

TAX MAP PARCEL NUMBER	PROPERTY LOCATION & CLASS	ASSESSMENT	EXEMPTION CODE	COUNTY	TOWN	SCHOOL
CURRENT OWNERS NAME	SCHOOL DISTRICT	LAND	TAX DESCRIPTION	TAXABLE VALUE		
CURRENT OWNERS ADDRESS	PARCEL SIZE/GRID COORD	TOTAL	SPECIAL DISTRICTS			ACCOUNT NO.
***** 91.003-1-8 *****						
36 Tucker Rd						1- 55-10.2
91.003-1-8	210 1 Family Res		Basic Star 41854	0	0	25,650
Heer Paul H	Colton 1 402801	8,700	COUNTY TAXABLE VALUE	97,500		
Heer Roberta M	466x112x400x112	97,500	TOWN TAXABLE VALUE	97,500		
36 Tucker Rd	FRNT 466.00 DPTH		SCHOOL TAXABLE VALUE	71,850		
Colton, NY 13625	ACRES 2.10		FD032 Pierrepont Fire Prot	97,500 TO M		
	EAST-0337026 NRTH-1664328		LT025 Hannawa Light	97,500 TO M		
	DEED BOOK 996 PG-00149					
	FULL MARKET VALUE	115,385				
***** 91.003-1-9 *****						
2 Old State Rd						1- 55-10.1
91.003-1-9	210 1 Family Res		Enhanced S 41834	0	0	55,830
Randall Norene A	Colton 1 402801	9,300	COUNTY TAXABLE VALUE	117,000		
2 Old State Rd	Commercial Use	117,000	TOWN TAXABLE VALUE	117,000		
Colton, NY 13625	FRNT 906.00 DPTH		SCHOOL TAXABLE VALUE	61,170		
	ACRES 3.30		FD032 Pierrepont Fire Prot	117,000 TO M		
	EAST-0336653 NRTH-1664648		LT025 Hannawa Light	117,000 TO M		
	DEED BOOK 1106 PG-735					
	FULL MARKET VALUE	138,462				
***** 91.003-1-10 *****						
51 Tucker Rd						1- 50- 2
91.003-1-10	311 Res vac land		COUNTY TAXABLE VALUE	7,000		
Mills Judson B	Colton 1 402801	7,000	TOWN TAXABLE VALUE	7,000		
Mills Judy L	300X250x160	7,000	SCHOOL TAXABLE VALUE	7,000		
29 Old State Rd	FRNT 300.00 DPTH 103.00		FD032 Pierrepont Fire Prot	7,000 TO M		
Colton, NY 13625	EAST-0336572 NRTH-1664344		LT025 Hannawa Light	7,000 TO M		
	DEED BOOK 985 PG-00545					
	FULL MARKET VALUE	8,284				
***** 91.003-1-17.1 *****						
6708 CR 24						
91.003-1-17.1	270 Mfg housing		COUNTY TAXABLE VALUE	58,000		
Randall Richard A	Colton 1 402801	26,100	TOWN TAXABLE VALUE	58,000		
Randall Nancy	Originally Part Of	58,000	SCHOOL TAXABLE VALUE	58,000		
81 West Parishville Rd	90.004-2-40.12		FD032 Pierrepont Fire Prot	58,000 TO M		
Potsdam, NY 13676-3430	FRNT 490.00 DPTH		LT025 Hannawa Light	58,000 TO M		
	ACRES 62.40					
	EAST-0336793 NRTH-1669734					
	DEED BOOK 994 PG-00949					
	FULL MARKET VALUE	68,639				
***** 91.003-1-18 *****						
SH 56						
91.003-1-18	311 Res vac land		COUNTY TAXABLE VALUE	2,000		
Paul Walter H	Colton 1 402801	2,000	TOWN TAXABLE VALUE	2,000		
Paul Kathryn M	ACRES 1.30	2,000	SCHOOL TAXABLE VALUE	2,000		
946 Racquette River Rd	EAST-0337520 NRTH-1664204		FD032 Pierrepont Fire Prot	2,000 TO M		
South Colton, NY 13687	DEED BOOK 2014 PG-17817		LT025 Hannawa Light	2,000 TO M		
	FULL MARKET VALUE	2,367				

STATE OF NEW YORK
COUNTY - St Lawrence
TOWN - Pierrepont
SWIS - 407000

2 0 1 6 T E N T A T I V E A S S E S S M E N T R O L L
T A X A B L E SECTION OF THE ROLL - 1
TAX MAP NUMBER SEQUENCE
UNIFORM PERCENT OF VALUE IS 084.50

PAGE 220
VALUATION DATE-JUL 01, 2015
TAXABLE STATUS DATE-MAR 01, 2016

TAX MAP PARCEL NUMBER	PROPERTY LOCATION & CLASS	ASSESSMENT	EXEMPTION CODE	COUNTY	TOWN	SCHOOL
CURRENT OWNERS NAME	SCHOOL DISTRICT	LAND	TAX DESCRIPTION	TAXABLE VALUE		
CURRENT OWNERS ADDRESS	PARCEL SIZE/GRID COORD	TOTAL	SPECIAL DISTRICTS	ACCOUNT NO.		
***** 91.003-1-20.1 *****						
5120 SH 56						1- 73- 3
91.003-1-20.1	210 1 Family Res		Basic Star 41854	0	0	25,650
Whalen Anna M	Colton 1 402801	8,400	COUNTY TAXABLE VALUE	30,000		
Testamentary Trust	parcels combined 01/2007	30,000	TOWN TAXABLE VALUE	30,000		
% John Whalen	FRNT 812.00 DPTH		SCHOOL TAXABLE VALUE	4,350		
5120 State Highway 56	ACRES 5.70		FD032 Pierrepont Fire Prot	30,000	TO M	
Colton, NY 13625	EAST-0336993 NRTH-1664892		LT025 Hannawa Light	30,000	TO M	
	DEED BOOK 2010 PG-10289					
	FULL MARKET VALUE	35,503				
***** 91.003-1-20.2 *****						
5206 SH 56						
91.003-1-20.2	240 Rural res		Basic Star 41854	0	0	25,650
Allen Larry K	Colton 1 402801	11,100	COUNTY TAXABLE VALUE	97,500		
Allen Janet E	Maine survey 5/7/10	97,500	TOWN TAXABLE VALUE	97,500		
5206 State Highway 56	14.60A		SCHOOL TAXABLE VALUE	71,850		
Colton, NY 13625	FRNT 1425.00 DPTH		FD032 Pierrepont Fire Prot	97,500	TO M	
	ACRES 14.60 BANK8888869		LT025 Hannawa Light	97,500	TO M	
	EAST-0336391 NRTH-1666949					
	DEED BOOK 2010 PG-9740					
	FULL MARKET VALUE	115,385				
***** 91.003-1-20.5 *****						
5140 SH 56						
91.003-1-20.5	240 Rural res		COUNTY TAXABLE VALUE	126,925		
Smalling Scott R	Colton 1 402801	20,800	TOWN TAXABLE VALUE	126,925		
Smalling Whitney LaShomb	Maine survey 5/7/10	126,925	SCHOOL TAXABLE VALUE	126,925		
734 South Canton Rd	27.71A		FD032 Pierrepont Fire Prot	126,925	TO M	
Potsdam, NY 13676	FRNT 571.00 DPTH		LT025 Hannawa Light	126,925	TO M	
	ACRES 27.70					
	EAST-0337462 NRTH-1665394					
	DEED BOOK 2014 PG-5283					
	FULL MARKET VALUE	150,207				
***** 91.003-1-20.41 *****						
SH 56						
91.003-1-20.41	322 Rural vac>10		COUNTY TAXABLE VALUE	9,000		
Whalen Raymond J	Colton 1 402801	9,000	TOWN TAXABLE VALUE	9,000		
145 Garlough Road Ext	Maine survey 5/7/10	9,000	SCHOOL TAXABLE VALUE	9,000		
South Colton, NY 13687-3444	FRNT 121.00 DPTH		FD032 Pierrepont Fire Prot	9,000	TO M	
	ACRES 28.00		LT025 Hannawa Light	9,000	TO M	
	EAST-0337223 NRTH-1666372					
	DEED BOOK 2010 PG-10288					
	FULL MARKET VALUE	10,651				

STATE OF NEW YORK
 COUNTY - St Lawrence
 TOWN - Pierrepont
 SWIS - 407000

2 0 1 6 T E N T A T I V E A S S E S S M E N T R O L L
 T A X A B L E S E C T I O N O F T H E R O L L - 1
 M A P S E C T I O N - 091
 S U B - S E C T I O N - 003
 U N I F O R M P E R C E N T O F V A L U E I S 084.50

PAGE 221
 VALUATION DATE-JUL 01, 2015
 TAXABLE STATUS DATE-MAR 01, 2016
 RPS150/V04/L015
 CURRENT DATE 4/22/2016

*** S P E C I A L D I S T R I C T S U M M A R Y ***

CODE	DISTRICT NAME	TOTAL PARCELS	EXTENSION TYPE	EXTENSION VALUE	AD VALOREM VALUE	EXEMPT AMOUNT	TAXABLE VALUE
FD032	Pierrepont Fir	13	TOTAL M		866,085		866,085
LT025	Hannawa Light	13	TOTAL M		866,085		866,085

*** S C H O O L D I S T R I C T S U M M A R Y ***

CODE	DISTRICT NAME	TOTAL PARCELS	ASSESSED LAND	ASSESSED TOTAL	EXEMPT AMOUNT	TOTAL TAXABLE	STAR AMOUNT	STAR TAXABLE
402801	Colton 1	13	141,960	866,085		866,085	184,080	682,005
	S U B - T O T A L	13	141,960	866,085		866,085	184,080	682,005
	T O T A L	13	141,960	866,085		866,085	184,080	682,005

*** S Y S T E M C O D E S S U M M A R Y ***

NO SYSTEM EXEMPTIONS AT THIS LEVEL

*** E X E M P T I O N S U M M A R Y ***

CODE	DESCRIPTION	TOTAL PARCELS	COUNTY	TOWN	SCHOOL
41834	Enhanced S	1			55,830
41854	Basic Star	5			128,250
	T O T A L	6			184,080

STATE OF NEW YORK
COUNTY - St Lawrence
TOWN - Pierrepont
SWIS - 407000

2 0 1 6 T E N T A T I V E A S S E S S M E N T R O L L
T A X A B L E S E C T I O N O F T H E R O L L - 1
M A P S E C T I O N - 0 9 1
S U B - S E C T I O N - 0 0 3
UNIFORM PERCENT OF VALUE IS 084.50

PAGE 222
VALUATION DATE-JUL 01, 2015
TAXABLE STATUS DATE-MAR 01, 2016
RPS150/V04/L015
CURRENT DATE 4/22/2016

*** G R A N D T O T A L S ***

ROLL SEC	DESCRIPTION	TOTAL PARCELS	ASSESSED LAND	ASSESSED TOTAL	TAXABLE COUNTY	TAXABLE TOWN	TAXABLE SCHOOL	STAR TAXABLE
1	TAXABLE	13	141,960	866,085	866,085	866,085	866,085	682,005

STATE OF NEW YORK
COUNTY - St Lawrence
TOWN - Pierrepont
SWIS - 407000

2 0 1 6 T E N T A T I V E A S S E S S M E N T R O L L
T A X A B L E SECTION OF THE ROLL - 1
TAX MAP NUMBER SEQUENCE
UNIFORM PERCENT OF VALUE IS 084.50

PAGE 223
VALUATION DATE-JUL 01, 2015
TAXABLE STATUS DATE-MAR 01, 2016

TAX MAP PARCEL NUMBER	PROPERTY LOCATION & CLASS	ASSESSMENT	EXEMPTION CODE-----	COUNTY-----	TOWN-----	SCHOOL
CURRENT OWNERS NAME	SCHOOL DISTRICT	LAND	TAX DESCRIPTION	TAXABLE VALUE		ACCOUNT NO.
CURRENT OWNERS ADDRESS	PARCEL SIZE/GRID COORD	TOTAL	SPECIAL DISTRICTS			

103.002-2-1.2	921 Farnes Rd			103.002-2-1.2		*****
Stone James	210 1 Family Res		Basic Star 41854	0	0	1- 45- 4.12
921 Farnes Rd	Canton 1 402201	8,500	COUNTY TAXABLE VALUE	107,000		
Canton, NY 13617	FRNT 225.00 DPTH 354.00	107,000	TOWN TAXABLE VALUE	107,000		
	ACRES 1.80		SCHOOL TAXABLE VALUE	81,350		
	EAST-0306788 NRTH-1658905		FD032 Pierrepont Fire Prot	107,000 TO M		
	DEED BOOK 00966 PG-00335					
	FULL MARKET VALUE	126,627				

103.002-2-1.3	780 Farnes Rd			103.002-2-1.3		*****
Capella Tyler	210 1 Family Res		Basic Star 41854	0	0	1- 45- 4.13
Capella Carrie	Canton 1 402201	9,000	COUNTY TAXABLE VALUE	132,000		
780 Farnes Rd	2 Stall Att Gar	132,000	TOWN TAXABLE VALUE	132,000		
Canton, NY 13617	ACRES 2.80 BANK8888830		SCHOOL TAXABLE VALUE	106,350		
	EAST-0308097 NRTH-1656005		FD032 Pierrepont Fire Prot	132,000 TO M		
	DEED BOOK 2011 PG-15363					
	FULL MARKET VALUE	156,213				

103.002-2-1.12	905 Farnes Rd			103.002-2-1.12		*****
Snyder Kirk	210 1 Family Res		Basic Star 41854	0	0	25,650
Snyder Beverly	Canton 1 402201	11,000	COUNTY TAXABLE VALUE	122,500		
905 Farnes Rd	1 Story Log Home & Det	122,500	TOWN TAXABLE VALUE	122,500		
Canton, NY 13617	Garage 28X36		SCHOOL TAXABLE VALUE	96,850		
	FRNT 517.00 DPTH		FD032 Pierrepont Fire Prot	122,500 TO M		
	ACRES 6.70					
	EAST-0306943 NRTH-1658632					
	DEED BOOK 2003 PG-16882					
	FULL MARKET VALUE	144,970				

103.002-2-1.112	883 Farnes Rd			103.002-2-1.112		*****
McIntosh Brian J	210 1 Family Res		Basic Star 41854	0	0	25,650
McIntosh Wendy	Canton 1 402201	10,100	COUNTY TAXABLE VALUE	125,000		
883 Farnes Rd	New Home	125,000	TOWN TAXABLE VALUE	125,000		
Canton, NY 13617	ACRES 5.00 BANK8888209		SCHOOL TAXABLE VALUE	99,350		
	EAST-0307250 NRTH-1658179		FD032 Pierrepont Fire Prot	125,000 TO M		
	DEED BOOK 2000 PG-21333					
	FULL MARKET VALUE	147,929				

103.002-2-2	874 Farnes Rd			103.002-2-2		*****
Pike Richard	210 1 Family Res		Enhanced S 41834	0	0	1- 45- 4.2
Pike Christine	Canton 1 402201	9,800	COUNTY TAXABLE VALUE	85,000		55,830
874 Farnes Rd	ACRES 4.33	85,000	TOWN TAXABLE VALUE	85,000		
Canton, NY 13617	EAST-0307769 NRTH-1658319		SCHOOL TAXABLE VALUE	29,170		
	DEED BOOK 929 PG-00792		FD032 Pierrepont Fire Prot	85,000 TO M		
	FULL MARKET VALUE	100,592				

STATE OF NEW YORK
 COUNTY - St Lawrence
 TOWN - Pierrepont
 SWIS - 407000

2 0 1 6 T E N T A T I V E A S S E S S M E N T R O L L
 T A X A B L E SECTION OF THE ROLL - 1
 TAX MAP NUMBER SEQUENCE
 UNIFORM PERCENT OF VALUE IS 084.50

PAGE 224
 VALUATION DATE-JUL 01, 2015
 TAXABLE STATUS DATE-MAR 01, 2016

TAX MAP PARCEL NUMBER	PROPERTY LOCATION & CLASS	ASSESSMENT	EXEMPTION CODE-----	COUNTY-----	TOWN-----	SCHOOL
CURRENT OWNERS NAME	SCHOOL DISTRICT	LAND	TAX DESCRIPTION	TAXABLE VALUE		
CURRENT OWNERS ADDRESS	PARCEL SIZE/GRID COORD	TOTAL	SPECIAL DISTRICTS	ACCOUNT NO.		

103.002-2-4.2	884 Farnes Rd			103.002-2-4.2		*****
Wyckoff Peter	240 Rural res		COUNTY TAXABLE VALUE			1- 26-15.2
Wyckoff Katherine	Canton 1 402201	18,100	TOWN TAXABLE VALUE			
884 Farnes Rd	20x24 1 1/2 Sty Addition	144,000	SCHOOL TAXABLE VALUE			
Canton, NY 13617	Det 2 Stall 1 1/2 Sty Gar		FD032 Pierrepont Fire Prot	144,000	TO M	
	ACRES 24.60					
	EAST-0308530 NRTH-1658496					
	DEED BOOK 2003 PG-9348					
	FULL MARKET VALUE	170,414				

103.002-2-4.111	916 Farnes Rd		83 PCT OF VALUE USED FOR EXEMPTION PURPOSES	103.002-2-4.111		*****
Howe Gregory W	240 Rural res		Basic Star 41854			1- 26-15.1
916 Farnes Rd	Canton 1 402201	27,800	VET WAR CT 41121	10,260	10,260	0
Canton, NY 13617	Also 1999/25595	153,000	COUNTY TAXABLE VALUE			
	G.l.7		TOWN TAXABLE VALUE			
	ACRES 50.20		SCHOOL TAXABLE VALUE			
	EAST-0308244 NRTH-1659524		FD032 Pierrepont Fire Prot	153,000	TO M	
	DEED BOOK 1087 PG-711					
	FULL MARKET VALUE	181,065				

103.002-2-4.121	Farnes Rd			103.002-2-4.121		*****
Brewer Ricky	314 Rural vac<10		COUNTY TAXABLE VALUE			
Brewer Lori	Canton 1 402201	1,000	TOWN TAXABLE VALUE			
132 Coon Rd	FRNT 24.00 DPTH 400.00	1,000	SCHOOL TAXABLE VALUE			
Canton, NY 13617	ACRES 0.22		AG002 Ag Dist #2		.00 MT	
	EAST-0307054 NRTH-1659230		FD032 Pierrepont Fire Prot	1,000	TO M	
	DEED BOOK 2008 PG-21387					
	FULL MARKET VALUE	1,183				

103.002-2-5	Off Howardville Rd			103.002-2-5		*****
Webb Michael	910 Priv forest		COUNTY TAXABLE VALUE			1- 24-12
Webb Hildegarde E	Canton 1 402201	24,700	TOWN TAXABLE VALUE			
380 Howardville Rd	Harrison Tract Gl#7	24,700	SCHOOL TAXABLE VALUE			
Canton, NY 13617	Forest-Corr Deed 993/285		FD032 Pierrepont Fire Prot	24,700	TO M	
	ACRES 58.10					
	EAST-0309888 NRTH-1660304					
	DEED BOOK 989 PG-00845					
	FULL MARKET VALUE	29,231				

103.002-2-6.1	380 Howardville Rd			103.002-2-6.1		*****
Webb Michael	240 Rural res		Basic Star 41854			1- 24-11.1
Webb Hildegarde E	Canton 1 402201	30,300	COUNTY TAXABLE VALUE	85,000	0	25,650
380 Howardville Rd	Harrison Tract Gl#7	85,000	TOWN TAXABLE VALUE			
Canton, NY 13617	New Home		SCHOOL TAXABLE VALUE			
	ACRES 45.46		FD032 Pierrepont Fire Prot	85,000	TO M	
	EAST-0311207 NRTH-1660667					
	DEED BOOK 989 PG-00845					
	FULL MARKET VALUE	100,592				

STATE OF NEW YORK
COUNTY - St Lawrence
TOWN - Pierrepont
SWIS - 407000

2 0 1 6 T E N T A T I V E A S S E S S M E N T R O L L
T A X A B L E SECTION OF THE ROLL - 1
TAX MAP NUMBER SEQUENCE
UNIFORM PERCENT OF VALUE IS 084.50

PAGE 225
VALUATION DATE-JUL 01, 2015
TAXABLE STATUS DATE-MAR 01, 2016

TAX MAP PARCEL NUMBER	PROPERTY LOCATION & CLASS	ASSESSMENT	EXEMPTION CODE	COUNTY	TOWN	SCHOOL
CURRENT OWNERS NAME	SCHOOL DISTRICT	LAND	TAX DESCRIPTION	TAXABLE VALUE		
CURRENT OWNERS ADDRESS	PARCEL SIZE/GRID COORD	TOTAL	SPECIAL DISTRICTS	ACCOUNT NO.		

103.002-2-6.2	Howardville Rd 314 Rural vac<10		COUNTY TAXABLE VALUE	3,300		1- 24-11.2
Miller William B	Canton 1 402201	3,300	TOWN TAXABLE VALUE	3,300		
Miller Julie	ACRES 1.01	3,300	SCHOOL TAXABLE VALUE	3,300		
PO Box 561	EAST-0311398 NRTH-1662024		FD032 Pierrepont Fire Prot	3,300	TO M	
Canton, NY 13617	DEED BOOK 2004 PG-19557					
	FULL MARKET VALUE	3,905				

103.002-2-7.1	452 Howardville Rd 240 Rural res		Basic Star 41854	0	0	1- 16-12
Cougler Joey G	Canton 1 402201	33,900	COUNTY TAXABLE VALUE	41,600		
Cougler Diane L	Parcels combined 2/22/07	41,600	TOWN TAXABLE VALUE	41,600		
452 Howardville Rd	FRNT 2284.00 DPTH		SCHOOL TAXABLE VALUE	15,950		
Canton, NY 13617	ACRES 114.80		FD032 Pierrepont Fire Prot	41,600	TO M	
	EAST-0310578 NRTH-1658378					
	DEED BOOK 1115 PG-442					
	FULL MARKET VALUE	49,231				

103.002-2-8	Off Howardville Rd 910 Priv forest		COUNTY TAXABLE VALUE	4,300		1- 74-14
Rexford Walter A	Canton 1 402201	4,300	TOWN TAXABLE VALUE	4,300		
26 Church Rd	10 Ar Pri Forest Gl#8	4,300	SCHOOL TAXABLE VALUE	4,300		
Canton, NY 13617	ACRES 10.00		FD032 Pierrepont Fire Prot	4,300	TO M	
	EAST-0309918 NRTH-1657530					
	DEED BOOK 1047 PG-01001					
	FULL MARKET VALUE	5,089				

103.002-2-9	488 Howardville Rd 270 Mfg housing		COUNTY TAXABLE VALUE	91,100		1- 1-11
Aldous Rodney G	Canton 1 402201	35,700	TOWN TAXABLE VALUE	91,100		
Aldous Stacey L	ACRES 62.50	91,100	SCHOOL TAXABLE VALUE	91,100		
397 County Route 29	EAST-0310923 NRTH-1656725		FD032 Pierrepont Fire Prot	91,100	TO M	
Canton, NY 13617	DEED BOOK 2003 PG-20549					
	FULL MARKET VALUE	107,811				

103.002-2-10	479A,B Howardville Rd 271 Mfg housings		COUNTY TAXABLE VALUE	67,300		1- 50-11.1
Wright (Estate) Evelyn	Canton 1 402201	7,300	TOWN TAXABLE VALUE	67,300		
479B Howardville Rd	28X60 & Mh @500	67,300	SCHOOL TAXABLE VALUE	67,300		
Canton, NY 13617	ACRES 1.00		FD032 Pierrepont Fire Prot	67,300	TO M	
	EAST-0312028 NRTH-1657527					
	DEED BOOK 00965 PG-00556					
	FULL MARKET VALUE	79,645				

STATE OF NEW YORK
COUNTY - St Lawrence
TOWN - Pierrepont
SWIS - 407000

2 0 1 6 T E N T A T I V E A S S E S S M E N T R O L L
T A X A B L E SECTION OF THE ROLL - 1
TAX MAP NUMBER SEQUENCE
UNIFORM PERCENT OF VALUE IS 084.50

PAGE 226
VALUATION DATE-JUL 01, 2015
TAXABLE STATUS DATE-MAR 01, 2016

TAX MAP PARCEL NUMBER	PROPERTY LOCATION & CLASS	ASSESSMENT	EXEMPTION CODE	COUNTY	TOWN	SCHOOL	ACCOUNT NO.
CURRENT OWNERS NAME	SCHOOL DISTRICT	LAND	TAX DESCRIPTION	TAXABLE VALUE			
CURRENT OWNERS ADDRESS	PARCEL SIZE/GRID COORD	TOTAL	SPECIAL DISTRICTS				

103.002-2-11	475 Howardville Rd			103.002-2-11			*****
Wright Dennis	314 Rural vac<10		COUNTY TAXABLE VALUE	100			1- 50-11.2
Attn: Evelyn Wright	Canton 1 402201	100	TOWN TAXABLE VALUE	100			
479B Howardville Rd	FRNT 83.00 DPTH 99.00	100	SCHOOL TAXABLE VALUE	100			
Canton, NY 13617-3439	ACRES 0.19		FD032 Pierrepont Fire Prot	100 TO M			
	EAST-0311949 NRTH-1657561						
	DEED BOOK 931 PG-00974						
	FULL MARKET VALUE	118					

103.002-2-14.221	Farnes Rd			103.002-2-14.221			*****
Wyckoff Peter B	322 Rural vac>10		COUNTY TAXABLE VALUE	21,400			
Wyckoff Katherine M	Canton 1 402201	21,400	TOWN TAXABLE VALUE	21,400			
884 Farnes Rd	Seeger survey 3/20/03	21,400	SCHOOL TAXABLE VALUE	21,400			
Canton, NY 13617	FRNT 1360.00 DPTH		FD032 Pierrepont Fire Prot	21,400 TO M			
	ACRES 52.90						
	EAST-0308494 NRTH-1657396						
	DEED BOOK 2003 PG-9348						
	FULL MARKET VALUE	25,325					

103.002-2-15	835 Farnes Rd			103.002-2-15			*****
Fobare Steven	240 Rural res		COUNTY TAXABLE VALUE	63,000			
Fobare Gayle	Canton 1 402201	14,000	TOWN TAXABLE VALUE	63,000			
180 Johnson Rd	FRNT 827.00 DPTH	63,000	SCHOOL TAXABLE VALUE	63,000			
Rensselaer Falls, NY 13680	ACRES 14.80		FD032 Pierrepont Fire Prot	63,000 TO M			
	EAST-0307237 NRTH-1657688						
	DEED BOOK 2005 PG-8412						
	FULL MARKET VALUE	74,556					

103.002-2-16.1	786 Farnes Rd			103.002-2-16.1			*****
Randall Mark	210 1 Family Res		Basic Star 41854	0	0	25,650	
Randall Mary-Catherin	Canton 1 402201	30,800	COUNTY TAXABLE VALUE	65,000			
PO Box 563	Parcels combined 7/29/15	65,000	TOWN TAXABLE VALUE	65,000			
Canton, NY 13617-0563	FRNT 662.00 DPTH		SCHOOL TAXABLE VALUE	39,350			
	ACRES 49.60		FD032 Pierrepont Fire Prot	65,000 TO M			
	EAST-0308992 NRTH-1656339						
	DEED BOOK 2010 PG-5105						
	FULL MARKET VALUE	76,923					

103.002-2-17.1	785 Farnes Rd			103.002-2-17.1			*****
Caldwell Raymond F	210 1 Family Res		Basic Star 41854	0	0	25,650	
Caldwell Gina A	Canton 1 402201	10,900	COUNTY TAXABLE VALUE	190,000			
785 Farnes Rd	FRNT 957.00 DPTH	190,000	TOWN TAXABLE VALUE	190,000			
Canton, NY 13617	ACRES 14.90		SCHOOL TAXABLE VALUE	164,350			
	EAST-0307574 NRTH-1655955		FD032 Pierrepont Fire Prot	190,000 TO M			
	DEED BOOK 2003 PG-7664						
	FULL MARKET VALUE	224,852					

STATE OF NEW YORK
COUNTY - St Lawrence
TOWN - Pierrepont
SWIS - 407000

2 0 1 6 T E N T A T I V E A S S E S S M E N T R O L L
T A X A B L E SECTION OF THE ROLL - 1
TAX MAP NUMBER SEQUENCE
UNIFORM PERCENT OF VALUE IS 084.50

PAGE 227
VALUATION DATE-JUL 01, 2015
TAXABLE STATUS DATE-MAR 01, 2016

TAX MAP PARCEL NUMBER	PROPERTY LOCATION & CLASS	ASSESSMENT	EXEMPTION CODE-----	COUNTY-----	TOWN-----	SCHOOL
CURRENT OWNERS NAME	SCHOOL DISTRICT	LAND	TAX DESCRIPTION	TAXABLE VALUE		
CURRENT OWNERS ADDRESS	PARCEL SIZE/GRID COORD	TOTAL	SPECIAL DISTRICTS			ACCOUNT NO.

103.002-4-1	CR 29			103.002-4-1		*****
Curtis Duane	314 Rural vac<10		COUNTY TAXABLE VALUE	900		1- 1-13.2
Curtis Melinda	Canton 1 402201	900	TOWN TAXABLE VALUE	900		
95 County Route 29	157x172x99	900	SCHOOL TAXABLE VALUE	900		
Canton, NY 13617	FRNT 157.00 DPTH		FD032 Pierrepont Fire Prot	900 TO M		
	ACRES 0.17					
	EAST-0302588 NRTH-1656219					
	DEED BOOK 2014 PG-12138					
	FULL MARKET VALUE	1,065				

103.002-5-1.1	183 CR 29		VET WAR CT 41121	10,260	10,260	0
Collins Gary P	240 Rural res		Aged - Cou 41802	107,870	0	0
183 County Route 29	Canton 1 402201	10,700	Enhanced S 41834	0	0	55,830
Canton, NY 13617	FRNT 50.00 DPTH	226,000	COUNTY TAXABLE VALUE	107,870		
	ACRES 26.40		TOWN TAXABLE VALUE	215,740		
	EAST-0304662 NRTH-1657031		SCHOOL TAXABLE VALUE	170,170		
	DEED BOOK 897 PG-00884		FD032 Pierrepont Fire Prot	226,000 TO M		
	FULL MARKET VALUE	267,456				

103.002-5-1.2	CR 29		Ag Land Co 41730	0	0	0
Spellacy Shawn D	322 Rural vac>10		COUNTY TAXABLE VALUE	28,000		
Spellacy Mercedes A	Canton 1 402201	28,000	TOWN TAXABLE VALUE	28,000		
275 County Route 29	Seeger survey 2/10/11	28,000	SCHOOL TAXABLE VALUE	28,000		
Canton, NY 13617	66.03A		FD032 Pierrepont Fire Prot	28,000 TO M		
	FRNT 1583.00 DPTH					
	ACRES 66.00					
	EAST-0305325 NRTH-1656210					
	DEED BOOK 2012 PG-10301					
	FULL MARKET VALUE	33,136				

103.002-5-2.1	275 Cr 29 833 Farnes Rd		Ag Land Co 41730	467	467	467
Spellacy Shawn D	240 Rural res		Basic Star 41854	0	0	25,650
Spellacy Mercedes A	Canton 1 402201	40,700	COUNTY TAXABLE VALUE	199,533		
275 County Route 29	Also 686' R.F. on Farnes	200,000	TOWN TAXABLE VALUE	199,533		
Canton, NY 13617-3721	FRNT 619.00 DPTH		SCHOOL TAXABLE VALUE	173,883		
	ACRES 102.20		FD032 Pierrepont Fire Prot	200,000 TO M		
	EAST-0306544 NRTH-1656591					
	DEED BOOK 2005 PG-7072					
	FULL MARKET VALUE	236,686				

103.002-5-2.2	Farnes Rd		COUNTY TAXABLE VALUE	10,500		
Randall Mark	314 Rural vac<10		TOWN TAXABLE VALUE	10,500		
Randall Mary Catherin	Canton 1 402201	10,500	SCHOOL TAXABLE VALUE	10,500		
PO Box 563	Seeger survey 7/30/14	10,500	FD032 Pierrepont Fire Prot	10,500 TO M		
Canton, NY 13617-0563	7.35A					
	FRNT 667.00 DPTH					
	ACRES 7.40					
	EAST-0307485 NRTH-1656744					
	DEED BOOK 2014 PG-15192					
	FULL MARKET VALUE	12,426				



STATE OF NEW YORK
 COUNTY - St Lawrence
 TOWN - Pierrepont
 SWIS - 407000

2 0 1 6 T E N T A T I V E A S S E S S M E N T R O L L
 T A X A B L E S E C T I O N O F T H E R O L L - 1
 M A P S E C T I O N - 103
 S U B - S E C T I O N - 002
 U N I F O R M P E R C E N T O F V A L U E I S 084.50

PAGE 228
 VALUATION DATE-JUL 01, 2015
 TAXABLE STATUS DATE-MAR 01, 2016
 RPS150/V04/L015
 CURRENT DATE 4/22/2016

*** S P E C I A L D I S T R I C T S U M M A R Y ***

CODE	DISTRICT NAME	TOTAL PARCELS	EXTENSION TYPE	EXTENSION VALUE	AD VALOREM VALUE	EXEMPT AMOUNT	TAXABLE VALUE
AG002	Ag Dist #2		1 MOVTAX				
FD032	Pierrepont Fir	25	TOTAL M		1991,700		1991,700

*** S C H O O L D I S T R I C T S U M M A R Y ***

CODE	DISTRICT NAME	TOTAL PARCELS	ASSESSED LAND	ASSESSED TOTAL	EXEMPT AMOUNT	TOTAL TAXABLE	STAR AMOUNT	STAR TAXABLE
402201	Canton 1	25	402,800	1991,700	467	1991,233	368,160	1623,073
	S U B - T O T A L	25	402,800	1991,700	467	1991,233	368,160	1623,073
	T O T A L	25	402,800	1991,700	467	1991,233	368,160	1623,073

*** S Y S T E M C O D E S S U M M A R Y ***

NO SYSTEM EXEMPTIONS AT THIS LEVEL

*** E X E M P T I O N S U M M A R Y ***

CODE	DESCRIPTION	TOTAL PARCELS	COUNTY	TOWN	SCHOOL
41121	VET WAR CT	2	20,520	20,520	
41730	Ag Land Co	2	467	467	467
41802	Aged - Cou	1	107,870		
41834	Enhanced S	2			111,660
41854	Basic Star	10			256,500
	T O T A L	17	128,857	20,987	368,627

STATE OF NEW YORK
COUNTY - St Lawrence
TOWN - Pierrepont
SWIS - 407000

2 0 1 6 T E N T A T I V E A S S E S S M E N T R O L L
T A X A B L E S E C T I O N O F T H E R O L L - 1
M A P S E C T I O N - 103
S U B - S E C T I O N - 002
UNIFORM PERCENT OF VALUE IS 084.50

PAGE 229
VALUATION DATE-JUL 01, 2015
TAXABLE STATUS DATE-MAR 01, 2016
RPS150/V04/L015
CURRENT DATE 4/22/2016

*** G R A N D T O T A L S ***

ROLL SEC	DESCRIPTION	TOTAL PARCELS	ASSESSED LAND	ASSESSED TOTAL	TAXABLE COUNTY	TAXABLE TOWN	TAXABLE SCHOOL	STAR TAXABLE
1	TAXABLE	25	402,800	1991,700	1862,843	1970,713	1991,233	1623,073

STATE OF NEW YORK
 COUNTY - St Lawrence
 TOWN - Pierrepont
 SWIS - 407000

2 0 1 6 T E N T A T I V E A S S E S S M E N T R O L L
 T A X A B L E SECTION OF THE ROLL - 1
 TAX MAP NUMBER SEQUENCE
 UNIFORM PERCENT OF VALUE IS 084.50

PAGE 230
 VALUATION DATE-JUL 01, 2015
 TAXABLE STATUS DATE-MAR 01, 2016

TAX MAP PARCEL NUMBER	PROPERTY LOCATION & CLASS	ASSESSMENT	EXEMPTION CODE	COUNTY	TOWN	SCHOOL
CURRENT OWNERS NAME	SCHOOL DISTRICT	LAND	TAX DESCRIPTION	TAXABLE VALUE		
CURRENT OWNERS ADDRESS	PARCEL SIZE/GRID COORD	TOTAL	SPECIAL DISTRICTS			ACCOUNT NO.
***** 103.004-2-1 *****						
207 CR 29						1- 42- 2
103.004-2-1	210 1 Family Res		VET WAR CT 41121	10,260	10,260	0
Ordway Joyce Locke (LU)	Canton 1 402201	8,600	VET DIS CT 41141	7,500	7,500	0
207 County Route 29	2 Ar Res	75,000	Enhanced S 41834	0	0	55,830
Canton, NY 13617	ACRES 1.90		COUNTY TAXABLE VALUE	57,240		
	EAST-0320305 NRTH-1655448		TOWN TAXABLE VALUE	57,240		
	DEED BOOK 2008 PG-10649		SCHOOL TAXABLE VALUE	19,170		
	FULL MARKET VALUE	88,757	AG002 Ag Dist #2	.00 MT		
***** 103.004-2-2.2 *****						
287 CR 29						1- 45- 3.12
103.004-2-2.2	210 1 Family Res		Basic Star 41854	0	0	25,650
Sutherland Scott	Canton 1 402201	8,600	COUNTY TAXABLE VALUE	83,000		
Sutherland Christine	311x311 Seas D943,p504	83,000	TOWN TAXABLE VALUE	83,000		
287 County Route 29	FRNT 311.00 DPTH 311.00		SCHOOL TAXABLE VALUE	57,350		
Canton, NY 13617	ACRES 2.20		FD032 Pierrepont Fire Prot	83,000 TO M		
	EAST-0306767 NRTH-1654930					
	DEED BOOK 951 PG-00504					
	FULL MARKET VALUE	98,225				
***** 103.004-2-2.12 *****						
77 Aldous Rd						
103.004-2-2.12	314 Rural vac<10		COUNTY TAXABLE VALUE	8,000		
Reilley Terry E	Canton 1 402201	8,000	TOWN TAXABLE VALUE	8,000		
52 Aldous Rd	Trailer	8,000	SCHOOL TAXABLE VALUE	8,000		
Canton, NY 13617	FRNT 292.00 DPTH		FD032 Pierrepont Fire Prot	8,000 TO M		
	ACRES 2.00					
	EAST-0306205 NRTH-1654789					
	DEED BOOK 2011 PG-15579					
	FULL MARKET VALUE	9,467				
***** 103.004-2-3.2 *****						
52 Aldous Rd						
103.004-2-3.2	240 Rural res		Basic Star 41854	0	0	25,650
Reilley Terry E	Canton 1 402201	20,500	COUNTY TAXABLE VALUE	92,000		
52 Aldous Rd	ACRES 31.90	92,000	TOWN TAXABLE VALUE	92,000		
Canton, NY 13617	EAST-0307339 NRTH-1654677		SCHOOL TAXABLE VALUE	66,350		
	DEED BOOK 1057 PG-6		FD032 Pierrepont Fire Prot	92,000 TO M		
	FULL MARKET VALUE	108,876				
***** 103.004-2-3.11 *****						
206 CR 29						1- 1-15
103.004-2-3.11	210 1 Family Res		Basic Star 41854	0	0	25,650
Biggs Frederick E	Canton 1 402201	8,200	COUNTY TAXABLE VALUE	52,000		
Biggs Patricia M	Contemporary 2 Story	52,000	TOWN TAXABLE VALUE	52,000		
206 County Route 29	2068 Sq Ft		SCHOOL TAXABLE VALUE	26,350		
Canton, NY 13617	ACRES 1.10		FD032 Pierrepont Fire Prot	52,000 TO M		
	EAST-0304839 NRTH-1655233					
	DEED BOOK 1087 PG-1101					
	FULL MARKET VALUE	61,538				

STATE OF NEW YORK
 COUNTY - St Lawrence
 TOWN - Pierrepont
 SWIS - 407000

2 0 1 6 T E N T A T I V E A S S E S S M E N T R O L L
 T A X A B L E SECTION OF THE ROLL - 1
 TAX MAP NUMBER SEQUENCE
 UNIFORM PERCENT OF VALUE IS 084.50

PAGE 231
 VALUATION DATE-JUL 01, 2015
 TAXABLE STATUS DATE-MAR 01, 2016

TAX MAP PARCEL NUMBER	PROPERTY LOCATION & CLASS	ASSESSMENT	EXEMPTION CODE-----	COUNTY-----	TOWN-----	SCHOOL
CURRENT OWNERS NAME	SCHOOL DISTRICT	LAND	TAX DESCRIPTION	TAXABLE VALUE		
CURRENT OWNERS ADDRESS	PARCEL SIZE/GRID COORD	TOTAL	SPECIAL DISTRICTS	ACCOUNT NO.		

103.004-2-3.12	CR 29 322 Rural vac>10			103.004-2-3.12		*****
Biggs Frederick E	Canton 1 402201	24,000	COUNTY TAXABLE VALUE		24,000	
Biggs Patricia M	ACRES 64.10	24,000	TOWN TAXABLE VALUE		24,000	
206 County Route 29	EAST-0305125 NRTH-1654638		SCHOOL TAXABLE VALUE		24,000	
Canton, NY 13617	DEED BOOK 2015 PG-6303		FD032 Pierrepont Fire Prot		24,000 TO M	
	FULL MARKET VALUE	28,402				

103.004-2-4	Aldous Rd 314 Rural vac<10			103.004-2-4		*****
Phillips Richard H	Canton 1 402201	6,400	COUNTY TAXABLE VALUE		6,400	1- 67-11
4 Fisher St	Unrecorded Tax Sale Deed	6,400	TOWN TAXABLE VALUE		6,400	
Canton, NY 13617	Vac Land 3 A Roll		SCHOOL TAXABLE VALUE		6,400	
	ACRES 3.70		FD032 Pierrepont Fire Prot		6,400 TO M	
	EAST-0307846 NRTH-1654009					
	DEED BOOK 2013 PG-17324					
	FULL MARKET VALUE	7,574				

103.004-2-5.1	CR 29 314 Rural vac<10			103.004-2-5.1		*****
Todd Keith F	Canton 1 402201	6,400	COUNTY TAXABLE VALUE		6,400	1- 67- 9.3
PO Box 632	Split To Conklin-333	6,400	TOWN TAXABLE VALUE		6,400	
Lyons Falls, NY 13368-9712	Vacant Land		SCHOOL TAXABLE VALUE		6,400	
	ACRES 3.70		FD032 Pierrepont Fire Prot		6,400 TO M	
	EAST-0307835 NRTH-1654292					
	DEED BOOK 919 PG-00806					
	FULL MARKET VALUE	7,574				

103.004-2-5.2	333 CR 29 270 Mfg housing		Basic Star 41854	103.004-2-5.2		*****
St Andrews Jeffrey	Canton 1 402201	9,700	COUNTY TAXABLE VALUE		0	0 25,650
St Andrews Christine	28x70 Doublewide & 24X28	90,000	TOWN TAXABLE VALUE		90,000	
333 County Route 29	Att Gar & 28X32 Pole Barn		SCHOOL TAXABLE VALUE		64,350	
Canton, NY 13617	& Addition 8X12		FD032 Pierrepont Fire Prot		90,000 TO M	
	FRNT 578.00 DPTH					
	ACRES 4.20 BANK8888869					
	EAST-0307773 NRTH-1654703					
	DEED BOOK 2005 PG-12516					
	FULL MARKET VALUE	106,509				

103.004-2-6	Plains Rd 314 Rural vac<10			103.004-2-6		*****
Anson Joan	Canton 1 402201	5,100	COUNTY TAXABLE VALUE		5,100	1- 52- 4
580B County Route 18	138x230x130x290	5,100	TOWN TAXABLE VALUE		5,100	
Richville, NY 13681-3115	FRNT 138.00 DPTH		SCHOOL TAXABLE VALUE		5,100	
	ACRES 1.00		FD032 Pierrepont Fire Prot		5,100 TO M	
	EAST-0308350 NRTH-1654105					
	DEED BOOK 1086 PG-219					
	FULL MARKET VALUE	6,036				

STATE OF NEW YORK
 COUNTY - St Lawrence
 TOWN - Pierrepont
 SWIS - 407000

2 0 1 6 T E N T A T I V E A S S E S S M E N T R O L L
 T A X A B L E SECTION OF THE ROLL - 1
 TAX MAP NUMBER SEQUENCE
 UNIFORM PERCENT OF VALUE IS 084.50

PAGE 232
 VALUATION DATE-JUL 01, 2015
 TAXABLE STATUS DATE-MAR 01, 2016

TAX MAP PARCEL NUMBER	PROPERTY LOCATION & CLASS	ASSESSMENT	EXEMPTION CODE-----	COUNTY-----	TOWN-----	SCHOOL
CURRENT OWNERS NAME	SCHOOL DISTRICT	LAND	TAX DESCRIPTION	TAXABLE VALUE		ACCOUNT NO.
CURRENT OWNERS ADDRESS	PARCEL SIZE/GRID COORD	TOTAL	SPECIAL DISTRICTS			
***** 103.004-2-7 *****						
103.004-2-7	734 Farnes Rd					1- 67- 9.2
Ayrassian Jeremiah J	210 1 Family Res		Basic Star 41854	0	0	25,650
Ayrassian Shannon R	Canton 1 402201	10,600	COUNTY TAXABLE VALUE	82,500		
734 Farnes Rd	1 Fam Res	82,500	TOWN TAXABLE VALUE	82,500		
Canton, NY 13617	ACRES 9.20 BANK8888830		SCHOOL TAXABLE VALUE	56,850		
	EAST-0308517 NRTH-1654587		FD032 Pierrepont Fire Prot	82,500 TO M		
	DEED BOOK 2004 PG-12263					
	FULL MARKET VALUE	97,633				
***** 103.004-2-8 *****						
103.004-2-8	CR 29					1- 56-10
St Andrews Neil	314 Rural vac<10		COUNTY TAXABLE VALUE	4,100		
St Andrews Robin	Canton 1 402201	4,100	TOWN TAXABLE VALUE	4,100		
PO Box 288	lar Vacant Land	4,100	SCHOOL TAXABLE VALUE	4,100		
Canton, NY 13617	FRNT 150.00 DPTH 150.00		FD032 Pierrepont Fire Prot	4,100 TO M		
	EAST-0308058 NRTH-1654499					
	DEED BOOK 2005 PG-13563					
	FULL MARKET VALUE	4,852				
***** 103.004-2-9 *****						
103.004-2-9	706 Plains Rd					1- 1-14
Hughes James I Jr.	210 1 Family Res		Basic Star 41854	0	0	25,650
Hughes Jaime L	Canton 1 402201	8,600	COUNTY TAXABLE VALUE	62,000		
706 Plains Rd	2 Ar Res	62,000	TOWN TAXABLE VALUE	62,000		
Canton, NY 13617	ACRES 2.00 BANK8888150		SCHOOL TAXABLE VALUE	36,350		
	EAST-0308352 NRTH-1653882		FD032 Pierrepont Fire Prot	62,000 TO M		
	DEED BOOK 2007 PG-152					
	FULL MARKET VALUE	73,373				
***** 103.004-2-10.1 *****						
103.004-2-10.1	397 CR 29					1- 1-10
Aldous Rodney G	240 Rural res		Basic Star 41854	0	0	25,650
Aldous Stacey L	Canton 1 402201	24,700	COUNTY TAXABLE VALUE	119,500		
397 County Route 29	FRNT 1518.00 DPTH	119,500	TOWN TAXABLE VALUE	119,500		
Canton, NY 13617	ACRES 56.30		SCHOOL TAXABLE VALUE	93,850		
	EAST-0309939 NRTH-1655189		FD032 Pierrepont Fire Prot	119,500 TO M		
	DEED BOOK 2003 PG-20549					
	FULL MARKET VALUE	141,420				
***** 103.004-2-10.2 *****						
103.004-2-10.2	443 CR 29					25,000
Aldous Richard K. (ETAL)	270 Mfg housing		Basic Star 41854	0	0	25,000
443 County Route 29	Canton 1 402201	13,600	COUNTY TAXABLE VALUE	25,000		
Canton, NY 13617	FRNT 1136.00 DPTH	25,000	TOWN TAXABLE VALUE	25,000		
	ACRES 12.00		SCHOOL TAXABLE VALUE	0		
	EAST-0310902 NRTH-1654876		FD032 Pierrepont Fire Prot	25,000 TO M		
	DEED BOOK 2003 PG-20548					
	FULL MARKET VALUE	29,586				

STATE OF NEW YORK
 COUNTY - St Lawrence
 TOWN - Pierrepont
 SWIS - 407000

2 0 1 6 T E N T A T I V E A S S E S S M E N T R O L L
 T A X A B L E SECTION OF THE ROLL - 1
 TAX MAP NUMBER SEQUENCE
 UNIFORM PERCENT OF VALUE IS 084.50

PAGE 233
 VALUATION DATE-JUL 01, 2015
 TAXABLE STATUS DATE-MAR 01, 2016

TAX MAP PARCEL NUMBER	PROPERTY LOCATION & CLASS	ASSESSMENT	EXEMPTION CODE	COUNTY	TOWN	SCHOOL
CURRENT OWNERS NAME	SCHOOL DISTRICT	LAND	TAX DESCRIPTION	TAXABLE VALUE		
CURRENT OWNERS ADDRESS	PARCEL SIZE/GRID COORD	TOTAL	SPECIAL DISTRICTS	ACCOUNT NO.		
***** 103.004-2-10.31 *****						
103.004-2-10.31	632 Howardville Rd					
Murdie Ronald L	260 Seasonal res		COUNTY TAXABLE VALUE	55,000		
Murdie Sally L	Canton 1 402201	49,800	TOWN TAXABLE VALUE	55,000		
808 Buck Pond Rd	FRNT 3249.00 DPTH	55,000	SCHOOL TAXABLE VALUE	55,000		
Colton, NY 13625	ACRES 117.10		FD032 Pierrepont Fire Prot	55,000 TO M		
	EAST-0310747 NRTH-1653683					
	DEED BOOK 2003 PG-20550					
	FULL MARKET VALUE	65,089				
***** 103.004-2-12 *****						
103.004-2-12	Plains Rd					1- 67- 9.1
Todd Keith	322 Rural vac>10		COUNTY TAXABLE VALUE	21,700		
PO Box 632	Canton 1 402201	21,700	TOWN TAXABLE VALUE	21,700		
Lyons Falls, NY 13368	Ab'd F 53A Roll	21,700	SCHOOL TAXABLE VALUE	21,700		
	ACRES 51.00		FD032 Pierrepont Fire Prot	21,700 TO M		
	EAST-0308877 NRTH-1653395					
	DEED BOOK 919 PG-00806					
	FULL MARKET VALUE	25,680				
***** 103.004-2-13 *****						
103.004-2-13	659 Plains Rd					1- 45- 1
Matthews Roland	210 1 Family Res		Vet Chg of 41003	0	50,016	0
Matthews Shirley	Canton 1 402201	8,900	Vet Pro Ra 41112	75,774	0	0
659 Plains Rd	.25 Ar Res	93,000	Enhanced S 41834	0	0	55,830
Canton, NY 13617	ACRES 1.20		COUNTY TAXABLE VALUE	17,226		
	EAST-0308068 NRTH-1653043		TOWN TAXABLE VALUE	42,984		
	DEED BOOK 2002 PG-10678		SCHOOL TAXABLE VALUE	37,170		
	FULL MARKET VALUE	110,059	FD032 Pierrepont Fire Prot	93,000 TO M		
***** 103.004-2-14.1 *****						
103.004-2-14.1	645,651 Plains Rd					1- 39-14.1
Tracy Donald J	240 Rural res		COUNTY TAXABLE VALUE	70,000		
Tracy Bonnie B	Canton 1 402201	17,400	TOWN TAXABLE VALUE	70,000		
64 West Main St	Comm-1 Story Structure	70,000	SCHOOL TAXABLE VALUE	70,000		
Canton, NY 13617	ACRES 28.20		FD032 Pierrepont Fire Prot	70,000 TO M		
	EAST-0307886 NRTH-1652416					
	DEED BOOK 2012 PG-18023					
	FULL MARKET VALUE	82,840				
***** 103.004-2-14.21 *****						
103.004-2-14.21	626 Plains Rd					1-39-14.21
Perretta Scott J	240 Rural res		Basic Star 41854	0	0	25,650
626 Plains Rd	Canton 1 402201	19,300	COUNTY TAXABLE VALUE	140,000		
Canton, NY 13617	ACRES 23.40 BANK8888830	140,000	TOWN TAXABLE VALUE	140,000		
	EAST-0308560 NRTH-1652107		SCHOOL TAXABLE VALUE	114,350		
	DEED BOOK 2002 PG-19017		FD032 Pierrepont Fire Prot	140,000 TO M		
	FULL MARKET VALUE	165,680				

STATE OF NEW YORK
COUNTY - St Lawrence
TOWN - Pierrepont
SWIS - 407000

2 0 1 6 T E N T A T I V E A S S E S S M E N T R O L L
T A X A B L E SECTION OF THE ROLL - 1
TAX MAP NUMBER SEQUENCE
UNIFORM PERCENT OF VALUE IS 084.50

PAGE 234
VALUATION DATE-JUL 01, 2015
TAXABLE STATUS DATE-MAR 01, 2016

TAX MAP PARCEL NUMBER	PROPERTY LOCATION & CLASS	ASSESSMENT	EXEMPTION CODE	COUNTY	TOWN	SCHOOL
CURRENT OWNERS NAME	SCHOOL DISTRICT	LAND	TAX DESCRIPTION	TAXABLE VALUE		
CURRENT OWNERS ADDRESS	PARCEL SIZE/GRID COORD	TOTAL	SPECIAL DISTRICTS	ACCOUNT NO.		

103.004-2-15.1	Off Howardville Rd			103.004-2-15.1		*****
Camp Sharon J (LU)	321 Abandoned ag		COUNTY TAXABLE VALUE		1- 46-	1.11
Camp Robert G (LU)	Canton 1 402201	37,300	TOWN TAXABLE VALUE			
797 Howardville Rd	Harrison Tract Gr Lot 9	37,300	SCHOOL TAXABLE VALUE			
Canton, NY 13617	96.50ar Dairy Farm		FD032 Pierrepont Fire Prot			
	ACRES 88.70					
	EAST-0310664 NRTH-1652100					
	DEED BOOK 2014 PG-4951					
	FULL MARKET VALUE	44,142				

103.004-2-17	668 Howardville Rd			103.004-2-17		*****
Arno Shirley S	270 Mfg housing		Basic Star 41854		1- 46-	1.3
Arno Christopher J	Canton 1 402201	15,900	COUNTY TAXABLE VALUE		0	25,650
668 Howardville Rd	Doublewide W/screen Porch	88,000	TOWN TAXABLE VALUE			
Canton, NY 13617	12x12		SCHOOL TAXABLE VALUE			
	Harrison Tr		FD032 Pierrepont Fire Prot			
	FRNT 600.00 DPTH 1400.00					
	ACRES 19.30					
	EAST-0311561 NRTH-1652569					
	DEED BOOK 2006 PG-2428					
	FULL MARKET VALUE	104,142				

103.004-2-18	686 Howardville Rd			103.004-2-18		*****
Den Bleyker John	210 1 Family Res		Enhanced S 41834		1- 19-	11
Den Bleyker Joann	Canton 1 402201	11,800	COUNTY TAXABLE VALUE		0	55,830
686 Howardville Rd	9 Ar Res	78,500	TOWN TAXABLE VALUE			
Canton, NY 13617	ACRES 8.30		SCHOOL TAXABLE VALUE			
	EAST-0312060 NRTH-1652017		FD032 Pierrepont Fire Prot			
	DEED BOOK 889 PG-00396					
	FULL MARKET VALUE	92,899				

103.004-2-19	722 Howardville Rd			103.004-2-19		*****
Gilbert Richard P Sr	210 1 Family Res		Enhanced S 41834		1- 46-	1.2
Gilbert Dorothy	Canton 1 402201	9,700	VET WAR CT 41121		0	55,830
722 Howardville Rd	Res W/ Garage 2Ar	92,500	COUNTY TAXABLE VALUE		10,260	0
Canton, NY 13617	FRNT 300.00 DPTH 700.00		TOWN TAXABLE VALUE			
	EAST-0312012 NRTH-1651405		SCHOOL TAXABLE VALUE			
	DEED BOOK 1053 PG-00840		FD032 Pierrepont Fire Prot			
	FULL MARKET VALUE	109,467				

STATE OF NEW YORK
COUNTY - St Lawrence
TOWN - Pierrepont
SWIS - 407000

2 0 1 6 T E N T A T I V E A S S E S S M E N T R O L L
T A X A B L E SECTION OF THE ROLL - 1
TAX MAP NUMBER SEQUENCE
UNIFORM PERCENT OF VALUE IS 084.50

PAGE 235
VALUATION DATE-JUL 01, 2015
TAXABLE STATUS DATE-MAR 01, 2016

TAX MAP PARCEL NUMBER	PROPERTY LOCATION & CLASS	ASSESSMENT	EXEMPTION CODE	COUNTY	TOWN	SCHOOL
CURRENT OWNERS NAME	SCHOOL DISTRICT	LAND	TAX DESCRIPTION	TAXABLE VALUE		
CURRENT OWNERS ADDRESS	PARCEL SIZE/GRID COORD	TOTAL	SPECIAL DISTRICTS			ACCOUNT NO.

103.004-2-20	750,764A,B Howardville Rd			103.004-2-20		*****
Latimer Thomas E (LU)	240 Rural res		Vet Pro Ra 41112	111,069	0	1- 40-11
Latimer Dawn M (LU)	Canton 1 402201	48,500	Silo 42100	5,270	5,270	5,270
750 Howardville Rd	Res G19+10-Garage 150 &	155,000	Vet Chg of 41003	0	103,879	0
Canton, NY 13617	Mh (2) @ 600		Enhanced S 41834	0	0	55,830
	Pole Barn 30X24		COUNTY TAXABLE VALUE	38,661		
	ACRES 143.40		TOWN TAXABLE VALUE	45,851		
	EAST-0310771 NRTH-1650230		SCHOOL TAXABLE VALUE	93,900		
	DEED BOOK 2015 PG-2446		FD032 Pierrepont Fire Prot	149,730	TO M	
	FULL MARKET VALUE	183,432	5,270 EX			

103.004-2-21.1	235, 251 Taylor Rd,800 Howardville			103.004-2-21.1		*****
Charleson Lyle	240 Rural res		Enhanced S 41834	0	0	1- 13-13
Charleson Joanne	Canton 1 402201	23,600	COUNTY TAXABLE VALUE	75,000		55,830
235 Taylor Rd	ACRES 27.70	75,000	TOWN TAXABLE VALUE	75,000		
Canton, NY 13617	EAST-0311652 NRTH-1649140		SCHOOL TAXABLE VALUE	19,170		
	DEED BOOK 873 PG-01101		FD032 Pierrepont Fire Prot	75,000	TO M	
	FULL MARKET VALUE	88,757				

103.004-2-21.2	Taylor Rd			103.004-2-21.2		*****
Walker David	314 Rural vac<10		COUNTY TAXABLE VALUE	7,400		
5970 Allen-Padgham Rd	Canton 1 402201	7,400	TOWN TAXABLE VALUE	7,400		
Farmington, NY 14425-7009	FRNT 450.00 DPTH	7,400	SCHOOL TAXABLE VALUE	7,400		
	ACRES 5.70		FD032 Pierrepont Fire Prot	7,400	TO M	
	EAST-0311630 NRTH-1648619					
	DEED BOOK 2008 PG-20917					
	FULL MARKET VALUE	8,757				

103.004-2-22.1	533 Plains Rd			103.004-2-22.1		*****
Francey Bryan D.B.	240 Rural res		Basic Star 41854	0	0	1- 44-13.2
Coyne Doreen	Canton 1 402201	68,800	COUNTY TAXABLE VALUE	225,000		25,650
533 Plains Rd	Ranch	225,000	TOWN TAXABLE VALUE	225,000		
Canton, NY 13617	ACRES 122.30		SCHOOL TAXABLE VALUE	199,350		
	EAST-0306300 NRTH-1649807		FD032 Pierrepont Fire Prot	225,000	TO M	
	DEED BOOK 2001 PG-18454					
	FULL MARKET VALUE	266,272				

103.004-2-22.2	Plains Rd			103.004-2-22.2		*****
Benning William L	322 Rural vac>10		COUNTY TAXABLE VALUE	47,900		
Benning Jennifer A	Canton 1 402201	47,900	TOWN TAXABLE VALUE	47,900		
1040 Livingston Ave	see 2006/3182	47,900	SCHOOL TAXABLE VALUE	47,900		
North Brunswick, NJ 08902-1847	ACRES 112.60		FD032 Pierrepont Fire Prot	47,900	TO M	
	EAST-0308269 NRTH-1650018					
	DEED BOOK 1999 PG-3255					
	FULL MARKET VALUE	56,686				

STATE OF NEW YORK
 COUNTY - St Lawrence
 TOWN - Pierrepont
 SWIS - 407000

2 0 1 6 T E N T A T I V E A S S E S S M E N T R O L L
 T A X A B L E SECTION OF THE ROLL - 1
 TAX MAP NUMBER SEQUENCE
 UNIFORM PERCENT OF VALUE IS 084.50

PAGE 236
 VALUATION DATE-JUL 01, 2015
 TAXABLE STATUS DATE-MAR 01, 2016

TAX MAP PARCEL NUMBER	PROPERTY LOCATION & CLASS	ASSESSMENT	EXEMPTION CODE	COUNTY	TOWN	SCHOOL
CURRENT OWNERS NAME	SCHOOL DISTRICT	LAND	TAX DESCRIPTION	TAXABLE VALUE		ACCOUNT NO.
CURRENT OWNERS ADDRESS	PARCEL SIZE/GRID COORD	TOTAL	SPECIAL DISTRICTS			
***** 103.004-2-23 *****						
471,473 Plains Rd						1- 44-15.1
103.004-2-23	240 Rural res		Vet Pro Ra 41112	29,100	0	0
Bushaw John & Nancy	Canton 1 402201	29,700	Basic Star 41854	0	0	25,650
Bushaw Joshua A	32 Ar Rural Res	150,000	Vet Chg of 41003	0	29,100	0
471 Plains Rd	ACRES 34.10		Basic Star 41854	0	0	25,650
Canton, NY 13617	EAST-0306126 NRTH-1648524		COUNTY TAXABLE VALUE	120,900		
	DEED BOOK 2010 PG-8170		TOWN TAXABLE VALUE	120,900		
	FULL MARKET VALUE	177,515	SCHOOL TAXABLE VALUE	98,700		
			FD032 Pierrepont Fire Prot	150,000 TO M		
***** 103.004-2-24 *****						
Off CR 27						1- 44-14
103.004-2-24	321 Abandoned ag		COUNTY TAXABLE VALUE	24,900		
Francey Bryan B.D.	Edwards-Knox Cn 403401	24,900	TOWN TAXABLE VALUE	24,900		
Coyne Doreen M	53 Ar Vac Land	24,900	SCHOOL TAXABLE VALUE	24,900		
533 Plains Rd	ACRES 58.60		FD032 Pierrepont Fire Prot	24,900 TO M		
Canton, NY 13617	EAST-0304010 NRTH-1649195					
	DEED BOOK 2001 PG-18454					
	FULL MARKET VALUE	29,467				
***** 103.004-2-25.1 *****						
Off CR 27						1- 42- 3
103.004-2-25.1	323 Vacant rural		COUNTY TAXABLE VALUE	9,600		
Walrich Ted W	Edwards-Knox Cn 403401	9,600	TOWN TAXABLE VALUE	9,600		
Walrich Thomas C	ACRES 22.50	9,600	SCHOOL TAXABLE VALUE	9,600		
131 Sturtevant Rd	EAST-0301901 NRTH-1651566		FD032 Pierrepont Fire Prot	9,600 TO M		
Colton, NY 13625	DEED BOOK 1050 PG-00502					
	FULL MARKET VALUE	11,361				
***** 103.004-2-25.3 *****						
CR 27						
103.004-2-25.3	323 Vacant rural		COUNTY TAXABLE VALUE	4,000		
Walrich Ted W	Edwards-Knox Cn 403401	4,000	TOWN TAXABLE VALUE	4,000		
Walrich Thomas C	ACRES 15.80	4,000	SCHOOL TAXABLE VALUE	4,000		
131 Sturtevant Rd	EAST-0302200 NRTH-1648953		FD032 Pierrepont Fire Prot	4,000 TO M		
Colton, NY 13625	DEED BOOK 1050 PG-00502					
	FULL MARKET VALUE	4,734				
***** 103.004-2-26.1 *****						
Off Aldous Rd						1- 2- 2
103.004-2-26.1	105 Vac farmland		COUNTY TAXABLE VALUE	15,100		
Biggs Frederick E	Canton 1 402201	15,100	TOWN TAXABLE VALUE	15,100		
Biggs Patricia M	ACRES 40.00	15,100	SCHOOL TAXABLE VALUE	15,100		
206 County Route 29	EAST-0305292 NRTH-1652967		FD032 Pierrepont Fire Prot	15,100 TO M		
Canton, NY 13617	DEED BOOK 2015 PG-6303					
	FULL MARKET VALUE	17,870				

STATE OF NEW YORK
 COUNTY - St Lawrence
 TOWN - Pierrepont
 SWIS - 407000

2 0 1 6 T E N T A T I V E A S S E S S M E N T R O L L
 T A X A B L E SECTION OF THE ROLL - 1
 TAX MAP NUMBER SEQUENCE
 UNIFORM PERCENT OF VALUE IS 084.50

PAGE 237
 VALUATION DATE-JUL 01, 2015
 TAXABLE STATUS DATE-MAR 01, 2016

TAX MAP PARCEL NUMBER	PROPERTY LOCATION & CLASS	ASSESSMENT	EXEMPTION CODE-----	COUNTY-----	TOWN-----	SCHOOL
CURRENT OWNERS NAME	SCHOOL DISTRICT	LAND	TAX DESCRIPTION	TAXABLE VALUE		
CURRENT OWNERS ADDRESS	PARCEL SIZE/GRID COORD	TOTAL	SPECIAL DISTRICTS	ACCOUNT NO.		

103.004-2-26.2	Aldous Rd 322 Rural vac>10		COUNTY TAXABLE VALUE			15,900
Reilley Terry E	Canton 1 402201	15,900	TOWN TAXABLE VALUE			15,900
52 Aldous Rd	ACRES 16.60	15,900	SCHOOL TAXABLE VALUE			15,900
Canton, NY 13617	EAST-0307218 NRTH-1653487		FD032 Pierrepont Fire Prot			15,900 TO M
	DEED BOOK 1082 PG-1013					
	FULL MARKET VALUE	18,817				

103.004-2-27	Off Plains Rd 321 Abandoned ag		COUNTY TAXABLE VALUE			82,000
Todd Keith	Canton 1 402201	82,000	TOWN TAXABLE VALUE			82,000
PO Box 632	170ar Vac Land	82,000	SCHOOL TAXABLE VALUE			82,000
Lyons Falls, NY 13368	ACRES 192.90		FD032 Pierrepont Fire Prot			82,000 TO M
	EAST-0304077 NRTH-1652219					
	DEED BOOK 273 PG-00240					
	FULL MARKET VALUE	97,041				

103.004-2-28	Off CR 27 321 Abandoned ag		COUNTY TAXABLE VALUE			15,900
O'Brien Lawrence E	Edwards-Knox Cn 403401	15,900	TOWN TAXABLE VALUE			15,900
O'Brien Karen J	40 Ar	15,900	SCHOOL TAXABLE VALUE			15,900
PO Box 393	ACRES 37.30		FD032 Pierrepont Fire Prot			15,900 TO M
Canton, NY 13617	EAST-0302397 NRTH-1652664					
	DEED BOOK 1014 PG-00144					
	FULL MARKET VALUE	18,817				

103.004-2-29.1	CR 27 314 Rural vac<10		COUNTY TAXABLE VALUE			4,600
O'Shea Robert J Jr	Edwards-Knox Cn 403401	4,600	TOWN TAXABLE VALUE			4,600
O'Shea Aneta M	FRNT 162.00 DPTH 204.00	4,600	SCHOOL TAXABLE VALUE			4,600
5136 County Route 27	BANK8888830		FD032 Pierrepont Fire Prot			4,600 TO M
Canton, NY 13617	EAST-0301524 NRTH-1654296					
	DEED BOOK 1999 PG-9931					
	FULL MARKET VALUE	5,444				

103.004-2-29.2	5130 CR 27 260 Seasonal res		COUNTY TAXABLE VALUE			49,500
Ott Karen M	Edwards-Knox Cn 403401	18,200	TOWN TAXABLE VALUE			49,500
11507 Springville Boston Rd	ACRES 44.70	49,500	SCHOOL TAXABLE VALUE			49,500
East Concord, NY 14055-9767	EAST-0302215 NRTH-1653782		FD032 Pierrepont Fire Prot			49,500 TO M
	DEED BOOK 1999 PG-9493					
	FULL MARKET VALUE	58,580				

STATE OF NEW YORK
 COUNTY - St Lawrence
 TOWN - Pierrepont
 SWIS - 407000

2 0 1 6 T E N T A T I V E A S S E S S M E N T R O L L
 T A X A B L E SECTION OF THE ROLL - 1
 TAX MAP NUMBER SEQUENCE
 UNIFORM PERCENT OF VALUE IS 084.50

PAGE 238
 VALUATION DATE-JUL 01, 2015
 TAXABLE STATUS DATE-MAR 01, 2016

TAX MAP PARCEL NUMBER	PROPERTY LOCATION & CLASS	ASSESSMENT	EXEMPTION CODE	COUNTY	TOWN	SCHOOL
CURRENT OWNERS NAME	SCHOOL DISTRICT	LAND	TAX DESCRIPTION	TAXABLE VALUE		
CURRENT OWNERS ADDRESS	PARCEL SIZE/GRID COORD	TOTAL	SPECIAL DISTRICTS	ACCOUNT NO.		

103.004-2-30	Off CR 27 323 Vacant rural		COUNTY TAXABLE VALUE	7,500		1- 6- 7
Collins William P	Edwards-Knox Cn 403401	7,500	TOWN TAXABLE VALUE	7,500		
15 Woodmere Dr	22ar Vac Land	7,500	SCHOOL TAXABLE VALUE	7,500		
Canton, NY 13617	ACRES 17.61		FD032 Pierrepont Fire Prot	7,500	TO M	
	EAST-0301910 NRTH-1654762					
	DEED BOOK 2012 PG-11354					
	FULL MARKET VALUE	8,876				

103.004-2-32.1	Off CR 29 322 Rural vac>10		COUNTY TAXABLE VALUE	15,500		9-999-73
Chisholm Scott D	Edwards-Knox Cn 403401	15,500	TOWN TAXABLE VALUE	15,500		
Chisholm Martha	Vacant Land	15,500	SCHOOL TAXABLE VALUE	15,500		
127 County Route 32	Pt In Canton Also		FD032 Pierrepont Fire Prot	15,500	TO M	
Canton, NY 13617	ACRES 14.30					
	EAST-0301897 NRTH-1655444					
	DEED BOOK 1999 PG-3548					
	FULL MARKET VALUE	18,343				

103.004-2-33.11	161 CR 29 120 Field crops		Ag Land Co 41730	0		1- 1-13.1
Curtis Duane H	Canton 1 402201	39,800	COUNTY TAXABLE VALUE	135,000		0 0
95 County Route 29	ACRES 106.80	135,000	TOWN TAXABLE VALUE	135,000		
Canton, NY 13617	EAST-0303308 NRTH-1655217		SCHOOL TAXABLE VALUE	135,000		
	DEED BOOK 2015 PG-11052		AG002 Ag Dist #2	.00	MT	
MAY BE SUBJECT TO PAYMENT	FULL MARKET VALUE	159,763	FD032 Pierrepont Fire Prot	135,000	TO M	
UNDER AGDIST LAW TIL 2023						

103.004-2-33.12	Off CR 29 314 Rural vac<10		COUNTY TAXABLE VALUE	1,000		
O'Shea Robert J Jr	Canton 1 402201	1,000	TOWN TAXABLE VALUE	1,000		
O'Shea Aneta M	FRNT 1.00 DPTH 600.00	1,000	SCHOOL TAXABLE VALUE	1,000		
5136 County Route 27	BANK8888830		FD032 Pierrepont Fire Prot	1,000	TO M	
Canton, NY 13617	EAST-0302640 NRTH-1654470					
	DEED BOOK 1999 PG-9931					
	FULL MARKET VALUE	1,183				

103.004-2-35.1	501,509 Plains Rd 210 1 Family Res		COUNTY TAXABLE VALUE	75,000		1- 44-13.1
Gibson David	Canton 1 402201	16,400	TOWN TAXABLE VALUE	75,000		
266 Pike Rd	E#501-Trlr E#509-House	75,000	SCHOOL TAXABLE VALUE	75,000		
Canton, NY 13617	ACRES 5.30		FD032 Pierrepont Fire Prot	75,000	TO M	
	EAST-0307200 NRTH-1649192					
	DEED BOOK 942 PG-00252					
	FULL MARKET VALUE	88,757				

STATE OF NEW YORK
 COUNTY - St Lawrence
 TOWN - Pierrepont
 SWIS - 407000

2 0 1 6 T E N T A T I V E A S S E S S M E N T R O L L
 T A X A B L E SECTION OF THE ROLL - 1
 TAX MAP NUMBER SEQUENCE
 UNIFORM PERCENT OF VALUE IS 084.50

PAGE 239
 VALUATION DATE-JUL 01, 2015
 TAXABLE STATUS DATE-MAR 01, 2016

TAX MAP PARCEL NUMBER	PROPERTY LOCATION & CLASS	ASSESSMENT	EXEMPTION CODE	COUNTY	TOWN	SCHOOL
CURRENT OWNERS NAME	SCHOOL DISTRICT	LAND	TAX DESCRIPTION	TAXABLE VALUE		
CURRENT OWNERS ADDRESS	PARCEL SIZE/GRID COORD	TOTAL	SPECIAL DISTRICTS	ACCOUNT NO.		
***** 103.004-2-35.2 *****						
103.004-2-35.2	521 Plains Rd 270 Mfg housing		Aged - Sch 41804	0	0	5,400
O'Shea Robert	Canton 1 402201	9,000	Aged - Cou 41802	6,750	0	0
O'Shea Elaine	FRNT 300.00 DPTH	27,000	Aged - Tow 41803	0	13,500	0
521 Plains Rd	ACRES 2.70		Enhanced S 41834	0	0	21,600
Canton, NY 13617-3716	EAST-0307284 NRTH-1649619		COUNTY TAXABLE VALUE	20,250		
	DEED BOOK 1108 PG-218		TOWN TAXABLE VALUE	13,500		
	FULL MARKET VALUE	31,953	SCHOOL TAXABLE VALUE	0		
			FD032 Pierrepont Fire Prot	27,000 TO M		
***** 103.004-2-37.11 *****						
103.004-2-37.11	Farnes Rd 321 Abandoned ag		COUNTY TAXABLE VALUE	6,000		
Curtis Duane H	Canton 1 402201	6,000	TOWN TAXABLE VALUE	6,000		
95 County Route 29	FRNT 650.00 DPTH	6,000	SCHOOL TAXABLE VALUE	6,000		
Canton, NY 13617	ACRES 13.00		FD032 Pierrepont Fire Prot	6,000 TO M		
	EAST-0307609 NRTH-1655131					
	DEED BOOK 2014 PG-14892					
	FULL MARKET VALUE	7,101				
***** 103.004-2-39 *****						
103.004-2-39	Off CR 27 314 Rural vac<10		COUNTY TAXABLE VALUE	2,600		
Burdick Theresa	Edwards-Knox Cn 403401	2,600	TOWN TAXABLE VALUE	2,600		
Burdick Patricia	Russell Part Opf Lot	2,600	SCHOOL TAXABLE VALUE	2,600		
2301 State Highway 68	Off Road		FD032 Pierrepont Fire Prot	2,600 TO M		
Canton, NY 13617-3403	350x195x325x340					
	FRNT 350.00 DPTH					
	ACRES 2.00 BANK8888869					
	EAST-0301859 NRTH-1650875					
	DEED BOOK 2012 PG-10117					
	FULL MARKET VALUE	3,077				
***** 103.004-2-40.1 *****						
103.004-2-40.1	4962 CR 27 210 1 Family Res		Basic Star 41854	0	0	25,650
Helmar Timothy	Edwards-Knox Cn 403401	63,700	COUNTY TAXABLE VALUE	94,000		
4962 County Route 27	School House Lot	94,000	TOWN TAXABLE VALUE	94,000		
Canton, NY 13617	combined 02/27/04 spike		SCHOOL TAXABLE VALUE	68,350		
	129x117x79x105		FD032 Pierrepont Fire Prot	94,000 TO M		
	FRNT 129.00 DPTH					
	ACRES 132.10					
	EAST-0303685 NRTH-1650640					
	DEED BOOK 2007 PG-20972					
	FULL MARKET VALUE	111,243				

STATE OF NEW YORK
COUNTY - St Lawrence
TOWN - Pierrepont
SWIS - 407000

2 0 1 6 T E N T A T I V E A S S E S S M E N T R O L L
T A X A B L E SECTION OF THE ROLL - 1
TAX MAP NUMBER SEQUENCE
UNIFORM PERCENT OF VALUE IS 084.50

PAGE 240
VALUATION DATE-JUL 01, 2015
TAXABLE STATUS DATE-MAR 01, 2016

TAX MAP PARCEL NUMBER	PROPERTY LOCATION & CLASS	ASSESSMENT	EXEMPTION CODE	COUNTY	TOWN	SCHOOL
CURRENT OWNERS NAME	SCHOOL DISTRICT	LAND	TAX DESCRIPTION	TAXABLE VALUE		
CURRENT OWNERS ADDRESS	PARCEL SIZE/GRID COORD	TOTAL	SPECIAL DISTRICTS			ACCOUNT NO.

103.004-2-41	4866 CR 27			103.004-2-41		*****
Hayes David A	270 Mfg housing		COUNTY TAXABLE VALUE	39,500		1-44-4.1
4200 19th Ave SW	Edwards-Knox Cn 403401	17,400	TOWN TAXABLE VALUE	39,500		
Naples, FL 34120-4016	FRNT 1330.00 DPTH	39,500	SCHOOL TAXABLE VALUE	39,500		
	ACRES 22.90		FD032 Pierrepont Fire Prot	39,500 TO M		
	EAST-0303013 NRTH-1648870					
	DEED BOOK 1999 PG-8008					
	FULL MARKET VALUE	46,746				

103.004-2-42	4864 CR 27			103.004-2-42		*****
Francey Bryan	314 Rural vac<10		COUNTY TAXABLE VALUE	7,800		1- 31- 7
Francey Doreen	Edwards-Knox Cn 403401	7,800	TOWN TAXABLE VALUE	7,800		
533 Plains Rd	225x200 (D)	7,800	SCHOOL TAXABLE VALUE	7,800		
Canton, NY 13617	FRNT 225.00 DPTH 165.00		FD032 Pierrepont Fire Prot	7,800 TO M		
	ACRES 0.85					
	EAST-0303210 NRTH-1648113					
	DEED BOOK 2004 PG-1175					
	FULL MARKET VALUE	9,231				

103.004-2-44	754 Farnes Rd			103.004-2-44		*****
Richardson Cody	240 Rural res		Basic Star 41854	0	0	25,650
Richardson Amanda	Canton 1 402201	17,000	COUNTY TAXABLE VALUE	205,000		
754 Farnes Rd	FRNT 963.00 DPTH	205,000	TOWN TAXABLE VALUE	205,000		
Canton, NY 13617	ACRES 21.90		SCHOOL TAXABLE VALUE	179,350		
	EAST-0308469 NRTH-1655436		FD032 Pierrepont Fire Prot	205,000 TO M		
	DEED BOOK 2007 PG-2966					
	FULL MARKET VALUE	242,604				

103.004-2-46	712 Howardville Rd			103.004-2-46		*****
Thomas Michelle	210 1 Family Res		Basic Star 41854	0	0	25,650
712 Howardville Rd	Canton 1 402201	7,800	COUNTY TAXABLE VALUE	62,000		
Canton, NY 13617	FRNT 170.00 DPTH 325.00	62,000	TOWN TAXABLE VALUE	62,000		
	ACRES 1.30 BANK8888870		SCHOOL TAXABLE VALUE	36,350		
	EAST-0312209 NRTH-1651615		FD032 Pierrepont Fire Prot	62,000 TO M		
	DEED BOOK 2003 PG-16452					
	FULL MARKET VALUE	73,373				

103.004-2-47	250 CR 29			103.004-2-47		*****
Matthews James R	433 Auto body		COUNTY TAXABLE VALUE	21,000		
Matthews Marylou	Canton 1 402201	5,950	TOWN TAXABLE VALUE	21,000		
1011 Farnes Road	FRNT 280.00 DPTH	21,000	SCHOOL TAXABLE VALUE	21,000		
Canton, NY 13617	ACRES 2.20		FD032 Pierrepont Fire Prot	21,000 TO M		
	EAST-0305700 NRTH-1654892					
	DEED BOOK 2013 PG-17315					
	FULL MARKET VALUE	24,852				

STATE OF NEW YORK
 COUNTY - St Lawrence
 TOWN - Pierrepont
 SWIS - 407000

2 0 1 6 T E N T A T I V E A S S E S S M E N T R O L L
 T A X A B L E SECTION OF THE ROLL - 1
 TAX MAP NUMBER SEQUENCE
 UNIFORM PERCENT OF VALUE IS 084.50

PAGE 241
 VALUATION DATE-JUL 01, 2015
 TAXABLE STATUS DATE-MAR 01, 2016

TAX MAP PARCEL NUMBER	PROPERTY LOCATION & CLASS	ASSESSMENT	EXEMPTION CODE	COUNTY	TOWN	SCHOOL
CURRENT OWNERS NAME	SCHOOL DISTRICT	LAND	TAX DESCRIPTION	TAXABLE VALUE		
CURRENT OWNERS ADDRESS	PARCEL SIZE/GRID COORD	TOTAL	SPECIAL DISTRICTS	ACCOUNT NO.		
***** 103.004-2-48 *****						
260 CR 29	270 Mfg housing		Basic Star 41854	0	0	25,650
103.004-2-48	Canton 1 402201	8,150	COUNTY TAXABLE VALUE	36,000		
Matthews Harold	Seeger Survey 8/28/08	36,000	TOWN TAXABLE VALUE	36,000		
260 County Route 29	1.66A(S)		SCHOOL TAXABLE VALUE	10,350		
Canton, NY 13617	FRNT 235.00 DPTH		FD032 Pierrepont Fire Prot	36,000	TO M	
	ACRES 1.70					
	EAST-0305909 NRTH-1654846					
	DEED BOOK 2008 PG-19295					
	FULL MARKET VALUE	42,604				
***** 103.004-4-1.1 *****						
216 Taylor Rd	210 1 Family Res		Basic Star 41854	0	0	25,650
103.004-4-1.1	Canton 1 402201	11,500	COUNTY TAXABLE VALUE	75,000		
Anson Albert J	1.5 story 32x28	75,000	TOWN TAXABLE VALUE	75,000		
PO Box 403	ACRES 7.80		SCHOOL TAXABLE VALUE	49,350		
Canton, NY 13617	EAST-0311980 NRTH-1648301		FD032 Pierrepont Fire Prot	75,000	TO M	
	FULL MARKET VALUE	88,757				
***** 103.004-4-2 *****						
Taylor Rd	314 Rural vac<10		COUNTY TAXABLE VALUE	7,700		1-33-9.21
103.004-4-2	Canton 1 402201	7,700	TOWN TAXABLE VALUE	7,700		
Royce Philip A	ACRES 6.30	7,700	SCHOOL TAXABLE VALUE	7,700		
Royce Lorene	EAST-0311228 NRTH-1648234		FD032 Pierrepont Fire Prot	7,700	TO M	
9 Mildon Rd	DEED BOOK 2010 PG-5138					
Canton, NY 13617	FULL MARKET VALUE	9,112				

STATE OF NEW YORK
 COUNTY - St Lawrence
 TOWN - Pierrepont
 SWIS - 407000

2 0 1 6 T E N T A T I V E A S S E S S M E N T R O L L
 T A X A B L E S E C T I O N O F T H E R O L L - 1
 M A P S E C T I O N - 103
 S U B - S E C T I O N - 004
 U N I F O R M P E R C E N T O F V A L U E I S 084.50

PAGE 242
 VALUATION DATE-JUL 01, 2015
 TAXABLE STATUS DATE-MAR 01, 2016
 RPS150/V04/L015
 CURRENT DATE 4/22/2016

*** S P E C I A L D I S T R I C T S U M M A R Y ***

CODE	DISTRICT NAME	TOTAL PARCELS	EXTENSION TYPE	EXTENSION VALUE	AD VALOREM VALUE	EXEMPT AMOUNT	TAXABLE VALUE
AG002	Ag Dist #2		2 MOVTAX				
FD032	Pierrepont Fir	56	TOTAL M		3110,400	5,270	3105,130

*** S C H O O L D I S T R I C T S U M M A R Y ***

CODE	DISTRICT NAME	TOTAL PARCELS	ASSESSED LAND	ASSESSED TOTAL	EXEMPT AMOUNT	TOTAL TAXABLE	STAR AMOUNT	STAR TAXABLE
402201	Canton 1	44	828,100	2835,000	10,670	2824,330	791,980	2032,350
403401	Edwards-Knox Cntrl	12	191,700	275,400		275,400	25,650	249,750
	S U B - T O T A L	56	1019,800	3110,400	10,670	3099,730	817,630	2282,100
	T O T A L	56	1019,800	3110,400	10,670	3099,730	817,630	2282,100

*** S Y S T E M C O D E S S U M M A R Y ***

NO SYSTEM EXEMPTIONS AT THIS LEVEL

*** E X E M P T I O N S U M M A R Y ***

CODE	DESCRIPTION	TOTAL PARCELS	COUNTY	TOWN	SCHOOL
41003	Vet Chg of	3		182,995	
41112	Vet Pro Ra	3	215,943		
41121	VET WAR CT	2	20,520	20,520	
41141	VET DIS CT	1	7,500	7,500	
41730	Ag Land Co	1			
41802	Aged - Cou	1	6,750		
41803	Aged - Tow	1		13,500	
41804	Aged - Sch	1			5,400
41834	Enhanced S	7			356,580
41854	Basic Star	17			461,050
42100	Silo	1	5,270	5,270	5,270
	T O T A L	38	255,983	229,785	828,300

STATE OF NEW YORK
COUNTY - St Lawrence
TOWN - Pierrepont
SWIS - 407000

2 0 1 6 T E N T A T I V E A S S E S S M E N T R O L L
T A X A B L E S E C T I O N O F T H E R O L L - 1
M A P S E C T I O N - 103
S U B - S E C T I O N - 004
UNIFORM PERCENT OF VALUE IS 084.50

PAGE 243
VALUATION DATE-JUL 01, 2015
TAXABLE STATUS DATE-MAR 01, 2016
RPS150/V04/L015
CURRENT DATE 4/22/2016

*** G R A N D T O T A L S ***

ROLL SEC	DESCRIPTION	TOTAL PARCELS	ASSESSED LAND	ASSESSED TOTAL	TAXABLE COUNTY	TAXABLE TOWN	TAXABLE SCHOOL	STAR TAXABLE
1	TAXABLE	56	1019,800	3110,400	2854,417	2880,615	3099,730	2282,100

STATE OF NEW YORK
 COUNTY - St Lawrence
 TOWN - Pierrepont
 SWIS - 407000

2 0 1 6 T E N T A T I V E A S S E S S M E N T R O L L
 T A X A B L E SECTION OF THE ROLL - 1
 TAX MAP NUMBER SEQUENCE
 UNIFORM PERCENT OF VALUE IS 084.50

PAGE 244
 VALUATION DATE-JUL 01, 2015
 TAXABLE STATUS DATE-MAR 01, 2016

TAX MAP PARCEL NUMBER	PROPERTY LOCATION & CLASS	ASSESSMENT	EXEMPTION CODE	COUNTY	TOWN	SCHOOL
CURRENT OWNERS NAME	SCHOOL DISTRICT	LAND	TAX DESCRIPTION	TAXABLE VALUE		ACCOUNT NO.
CURRENT OWNERS ADDRESS	PARCEL SIZE/GRID COORD	TOTAL	SPECIAL DISTRICTS			

104.001-1-1	1354 SH 68			104.001-1-1		*****
Streit Clay S	240 Rural res		RPTL466_f 41690	2,565	2,565	1- 39-15
Streit Anna M	Canton 1 402201	12,400	Basic Star 41854	0	0	25,650
1354 State Highway 68	Rural Res	56,000	COUNTY TAXABLE VALUE	53,435		
Canton, NY 13617	FRNT 980.00 DPTH		TOWN TAXABLE VALUE	53,435		
	ACRES 17.80 BANK8888869		SCHOOL TAXABLE VALUE	27,785		
	EAST-0313208 NRTH-1662968		FD032 Pierrepont Fire Prot	56,000	TO M	
	DEED BOOK 1037 PG-00135					
	FULL MARKET VALUE	66,272				

104.001-1-3.111	SH 68			104.001-1-3.111		*****
Crowell NY Holdings Trust	105 Vac farmland		COUNTY TAXABLE VALUE	59,500		1- 51- 7.3
PO Box 97	Canton 1 402201	59,500	TOWN TAXABLE VALUE	59,500		
Sunset, ME 04683	Combined parcels 2/10/06	59,500	SCHOOL TAXABLE VALUE	59,500		
	ACRES 190.80		FD032 Pierrepont Fire Prot	59,500	TO M	
	EAST-0314599 NRTH-1661911					
	DEED BOOK 2012 PG-20577					
	FULL MARKET VALUE	70,414				

104.001-1-4	1280 SH 68			104.001-1-4		*****
Rafferty Katie L	210 1 Family Res		VET DIS CT 41141	26,400	26,400	1- 51- 7.2
1280 State Highway 68	Canton 1 402201	10,500	VET COM CT 41131	17,100	17,100	0
Canton, NY 13617	FRNT 760.00 DPTH	88,000	Basic Star 41854	0	0	25,650
	ACRES 5.70 BANK8888830		COUNTY TAXABLE VALUE	44,500		
	EAST-0314513 NRTH-1661411		TOWN TAXABLE VALUE	44,500		
	DEED BOOK 2012 PG-13954		SCHOOL TAXABLE VALUE	62,350		
	FULL MARKET VALUE	104,142	FD032 Pierrepont Fire Prot	88,000	TO M	

104.001-1-5.1	Off Post Rd			104.001-1-5.1		*****
Huntley Daniel	105 Vac farmland		COUNTY TAXABLE VALUE	4,400		1- 51- 6
Huntley Christine	Canton 1 402201	4,400	TOWN TAXABLE VALUE	4,400		
297 Post Rd	ACRES 14.50	4,400	SCHOOL TAXABLE VALUE	4,400		
Canton, NY 13617	EAST-0314241 NRTH-1663316		FD032 Pierrepont Fire Prot	4,400	TO M	
	DEED BOOK 1999 PG-9328					
	FULL MARKET VALUE	5,207				

104.001-1-5.21	Butternut Ridge Rd			104.001-1-5.21		*****
Filiatrault Bradley J (LU)	105 Vac farmland		COUNTY TAXABLE VALUE	14,000		
744 Butternut Ridge Rd	Canton 1 402201	14,000	TOWN TAXABLE VALUE	14,000		
Canton, NY 13617	See 2009/16448 easement	14,000	SCHOOL TAXABLE VALUE	14,000		
	FRNT 545.00 DPTH		FD032 Pierrepont Fire Prot	14,000	TO M	
	ACRES 39.10					
	EAST-0316610 NRTH-1662630					
	DEED BOOK 2014 PG-388					
	FULL MARKET VALUE	16,568				

STATE OF NEW YORK
 COUNTY - St Lawrence
 TOWN - Pierrepont
 SWIS - 407000

2 0 1 6 T E N T A T I V E A S S E S S M E N T R O L L
 T A X A B L E SECTION OF THE ROLL - 1
 TAX MAP NUMBER SEQUENCE
 UNIFORM PERCENT OF VALUE IS 084.50

PAGE 245
 VALUATION DATE-JUL 01, 2015
 TAXABLE STATUS DATE-MAR 01, 2016

TAX MAP PARCEL NUMBER	PROPERTY LOCATION & CLASS	ASSESSMENT	EXEMPTION CODE	COUNTY	TOWN	SCHOOL
CURRENT OWNERS NAME	SCHOOL DISTRICT	LAND	TAX DESCRIPTION	TAXABLE VALUE		
CURRENT OWNERS ADDRESS	PARCEL SIZE/GRID COORD	TOTAL	SPECIAL DISTRICTS	ACCOUNT NO.		

104.001-1-5.22	336 Post Rd			104.001-1-5.22	*****	
Huntley Daniel L	240 Rural res		COUNTY TAXABLE VALUE	124,180		
Huntley Christine M	Canton 1 402201	16,980	TOWN TAXABLE VALUE	124,180		
297 Post Rd	Seeger survey 7/16/13	124,180	SCHOOL TAXABLE VALUE	124,180		
Canton, NY 13617	39.29A		FD032 Pierrepont Fire Prot	124,180 TO M		
	FRNT 585.00 DPTH					
	ACRES 39.30					
	EAST-0315575 NRTH-1663327					
	DEED BOOK 2013 PG-15707					
	FULL MARKET VALUE	146,959				

104.001-1-5.23	744 Butternut Ridge Rd			104.001-1-5.23	*****	
Filiatrault Bradley J	210 1 Family Res		Basic Star 41854	0	0	25,650
Filiatrault Julian L	Canton 1 402201	9,900	COUNTY TAXABLE VALUE	76,400		
744 Butternut Ridge Rd	Seeger survey 7/16/103	76,400	TOWN TAXABLE VALUE	76,400		
Canton, NY 13617	5.14A		SCHOOL TAXABLE VALUE	50,750		
	FRNT 533.00 DPTH		FD032 Pierrepont Fire Prot	76,400 TO M		
	ACRES 5.10					
	EAST-0317292 NRTH-1662354					
	DEED BOOK 2013 PG-16083					
	FULL MARKET VALUE	90,414				

104.001-1-6	Post Rd			104.001-1-6	*****	
Huntley Daniel L	105 Vac farmland		COUNTY TAXABLE VALUE	2,500	1- 35- 1	
Huntley Christine	Canton 1 402201	2,500	TOWN TAXABLE VALUE	2,500		
297 Post Rd	9 Ar Agri-Dairy	2,500	SCHOOL TAXABLE VALUE	2,500		
Canton, NY 13617	ACRES 8.30		AG002 Ag Dist #2	.00 MT		
	EAST-0316469 NRTH-1663586		FD032 Pierrepont Fire Prot	2,500 TO M		
	DEED BOOK 986 PG-01008					
	FULL MARKET VALUE	2,959				

104.001-1-7.1	Post Rd			104.001-1-7.1	*****	
Huntley Daniel	105 Vac farmland		COUNTY TAXABLE VALUE	5,000	1- 40- 3	
Huntley Christine	Canton 1 402201	5,000	TOWN TAXABLE VALUE	5,000		
297 Post Rd	ACRES 12.60	5,000	SCHOOL TAXABLE VALUE	5,000		
Canton, NY 13617	EAST-0317271 NRTH-1663153		FD032 Pierrepont Fire Prot	5,000 TO M		
	DEED BOOK 1048 PG-00090					
	FULL MARKET VALUE	5,917				

104.001-1-7.21	Post Rd			104.001-1-7.21	*****	
Huntley Robin W	314 Rural vac<10		COUNTY TAXABLE VALUE	400		
34 Farmer St	Canton 1 402201	400	TOWN TAXABLE VALUE	400		
Canton, NY 13617	FRNT 45.00 DPTH	400	SCHOOL TAXABLE VALUE	400		
	ACRES 1.00		FD032 Pierrepont Fire Prot	400 TO M		
	EAST-0318355 NRTH-1662511					
	DEED BOOK 2006 PG-342					
	FULL MARKET VALUE	473				

STATE OF NEW YORK
 COUNTY - St Lawrence
 TOWN - Pierrepont
 SWIS - 407000

2 0 1 6 T E N T A T I V E A S S E S S M E N T R O L L
 T A X A B L E SECTION OF THE ROLL - 1
 TAX MAP NUMBER SEQUENCE
 UNIFORM PERCENT OF VALUE IS 084.50

PAGE 246
 VALUATION DATE-JUL 01, 2015
 TAXABLE STATUS DATE-MAR 01, 2016

TAX MAP PARCEL NUMBER	PROPERTY LOCATION & CLASS	ASSESSMENT	EXEMPTION CODE-----	COUNTY-----	TOWN-----	SCHOOL
CURRENT OWNERS NAME	SCHOOL DISTRICT	LAND	TAX DESCRIPTION	TAXABLE VALUE		
CURRENT OWNERS ADDRESS	PARCEL SIZE/GRID COORD	TOTAL	SPECIAL DISTRICTS	ACCOUNT NO.		

104.001-1-7.221	420 Post Rd			104.001-1-7.221	*****	
Huntley Dillon	210 1 Family Res		COUNTY TAXABLE VALUE	188,000		
Huntley Katelynn B	Canton 1 402201	9,400	TOWN TAXABLE VALUE	188,000		
420 Post Rd	Seeger survey 10/16/11	188,000	SCHOOL TAXABLE VALUE	188,000		
Canton, NY 13617	4.70A(S)		FD032 Pierrepont Fire Prot	188,000 TO M		
	Also 379' on Butternut Ri					
	FRNT 524.00 DPTH					
	ACRES 4.20 BANK8888288					
	EAST-0318059 NRTH-1662688					
	DEED BOOK 2015 PG-10784					
	FULL MARKET VALUE	222,485				

104.001-1-8.2	730 Butternut Ridge Rd			104.001-1-8.2	*****	
Maroney Mary M	270 Mfg housing		Basic Star 41854	0	0	25,650
730 Butternut Ridge Rd	Canton 1 402201	8,600	COUNTY TAXABLE VALUE	61,000		
Canton, NY 13617	Doublewide	61,000	TOWN TAXABLE VALUE	61,000		
	FRNT 200.00 DPTH 412.00		SCHOOL TAXABLE VALUE	35,350		
	ACRES 1.90 BANK8888869		FD032 Pierrepont Fire Prot	61,000 TO M		
	EAST-0317456 NRTH-1662668					
	DEED BOOK 1053 PG-1042					
	FULL MARKET VALUE	72,189				

104.001-1-9.1	782 Butternut Ridge Rd			104.001-1-9.1	*****	
Maroney Eleanor (LU)	210 1 Family Res		Enhanced S 41834	0	0	55,830
782 Butternut Ridge Rd	Canton 1 402201	8,500	COUNTY TAXABLE VALUE	92,000		
Canton, NY 13617	FRNT 530.00 DPTH	92,000	TOWN TAXABLE VALUE	92,000		
	ACRES 1.70		SCHOOL TAXABLE VALUE	36,170		
	EAST-0316922 NRTH-1661433		FD032 Pierrepont Fire Prot	92,000 TO M		
	DEED BOOK 2000 PG-9047					
	FULL MARKET VALUE	108,876				

104.001-1-10.121	256 Morrill Rd			104.001-1-10.121	*****	
Crowell David R	240 Rural res		Basic Star 41854	0	0	25,650
Rhodes Robin	Canton 1 402201	21,200	COUNTY TAXABLE VALUE	125,000		
256 Morrill Rd	ACRES 39.80	125,000	TOWN TAXABLE VALUE	125,000		
Canton, NY 13617	EAST-0314999 NRTH-1660452		SCHOOL TAXABLE VALUE	99,350		
	DEED BOOK 1998 PG-13145		FD032 Pierrepont Fire Prot	125,000 TO M		
	FULL MARKET VALUE	147,929				

104.001-1-11.1	SH 68			104.001-1-11.1	*****	
Latimer Michael	105 Vac farmland		COUNTY TAXABLE VALUE	27,600	1- 40- 4.1	
Latimer Mary	Canton 1 402201	27,600	TOWN TAXABLE VALUE	27,600		
1151 State Highway 68	ACRES 76.30	27,600	SCHOOL TAXABLE VALUE	27,600		
Canton, NY 13617	EAST-0315929 NRTH-1658993		FD032 Pierrepont Fire Prot	27,600 TO M		
	DEED BOOK 2001 PG-18266					
	FULL MARKET VALUE	32,663				

STATE OF NEW YORK
 COUNTY - St Lawrence
 TOWN - Pierrepont
 SWIS - 407000

2 0 1 6 T E N T A T I V E A S S E S S M E N T R O L L
 T A X A B L E SECTION OF THE ROLL - 1
 TAX MAP NUMBER SEQUENCE
 UNIFORM PERCENT OF VALUE IS 084.50

PAGE 247
 VALUATION DATE-JUL 01, 2015
 TAXABLE STATUS DATE-MAR 01, 2016

TAX MAP PARCEL NUMBER	PROPERTY LOCATION & CLASS	ASSESSMENT	EXEMPTION CODE-----	COUNTY-----	TOWN-----	SCHOOL
CURRENT OWNERS NAME	SCHOOL DISTRICT	LAND	TAX DESCRIPTION	TAXABLE VALUE		ACCOUNT NO.
CURRENT OWNERS ADDRESS	PARCEL SIZE/GRID COORD	TOTAL	SPECIAL DISTRICTS			

104.001-1-11.2	892 Butternut Ridge Rd			104.001-1-11.2		*****
McLaughlin Francis H	210 1 Family Res		Basic Star 41854	0	0	1- 40- 4.2
McLaughlin Ann S	Canton 1 402201	8,600	COUNTY TAXABLE VALUE	70,200		
892 Butternut Ridge Rd	1.96 A Deed Residence	70,200	TOWN TAXABLE VALUE	70,200		
Canton, NY 13617	FRNT 354.00 DPTH 241.00		SCHOOL TAXABLE VALUE	44,550		
	ACRES 2.00		FD032 Pierrepont Fire Prot	70,200 TO M		
	EAST-0316472 NRTH-1658883					
	DEED BOOK 953 PG-00876					
	FULL MARKET VALUE	83,077				

104.001-1-12.2	77 Morrill Rd			104.001-1-12.2		*****
Barr Dennis C	210 1 Family Res		Basic Star 41854	0	0	25,650
Barr Lillie	Canton 1 402201	8,500	COUNTY TAXABLE VALUE	98,000		
77 Morrill Rd	Ranch & Garage &	98,000	TOWN TAXABLE VALUE	98,000		
Canton, NY 13617	Garage 24X28		SCHOOL TAXABLE VALUE	72,350		
	400x273x400x273		FD032 Pierrepont Fire Prot	98,000 TO M		
	FRNT 400.00 DPTH 175.00					
	ACRES 1.80					
	EAST-0313923 NRTH-1656210					
	DEED BOOK 1021 PG-00109					
	FULL MARKET VALUE	115,976				

104.001-1-12.31	Howardville Rd & Morrill			104.001-1-12.31		*****
Crowell NY Holdings Trust	322 Rural vac>10		COUNTY TAXABLE VALUE	28,300		
PO Box 97	Canton 1 402201	28,300	TOWN TAXABLE VALUE	28,300		
Sunset, ME 04683	ACRES 65.90	28,300	SCHOOL TAXABLE VALUE	28,300		
	EAST-0312676 NRTH-1656260		FD032 Pierrepont Fire Prot	28,300 TO M		
	DEED BOOK 2012 PG-20577					
	FULL MARKET VALUE	33,491				

104.001-1-12.112	489 Howardville Rd			104.001-1-12.112		*****
Wright Dennis	210 1 Family Res		Basic Star 41854	0	0	25,650
489 Howardville Rd	Canton 1 402201	18,800	COUNTY TAXABLE VALUE	36,000		
Canton, NY 13617	400x1075	36,000	TOWN TAXABLE VALUE	36,000		
	ACRES 9.90		SCHOOL TAXABLE VALUE	10,350		
	EAST-0312481 NRTH-1657289		FD032 Pierrepont Fire Prot	36,000 TO M		
	DEED BOOK 2007 PG-2250					
	FULL MARKET VALUE	42,604				

104.001-1-13.1	227 Morrill Rd			104.001-1-13.1		*****
Snyder Wesley & Pauline	240 Rural res		COUNTY TAXABLE VALUE	118,500		1- 16-11
Snyder Donald	Canton 1 402201	49,700	TOWN TAXABLE VALUE	118,500		
631 County Route 29	Easement 1999/25390 &	118,500	SCHOOL TAXABLE VALUE	118,500		
Canton, NY 13617	2000/24134		AG002 Ag Dist #2	.00 MT		
	ACRES 133.60		FD032 Pierrepont Fire Prot	118,500 TO M		
	EAST-0313205 NRTH-1658683					
	DEED BOOK 2001 PG-1099					
	FULL MARKET VALUE	140,237				

STATE OF NEW YORK
COUNTY - St Lawrence
TOWN - Pierrepont
SWIS - 407000

2 0 1 6 T E N T A T I V E A S S E S S M E N T R O L L
T A X A B L E SECTION OF THE ROLL - 1
TAX MAP NUMBER SEQUENCE
UNIFORM PERCENT OF VALUE IS 084.50

PAGE 248
VALUATION DATE-JUL 01, 2015
TAXABLE STATUS DATE-MAR 01, 2016

TAX MAP PARCEL NUMBER	PROPERTY LOCATION & CLASS	ASSESSMENT	EXEMPTION CODE-----	COUNTY-----	TOWN-----	SCHOOL
CURRENT OWNERS NAME	SCHOOL DISTRICT	LAND	TAX DESCRIPTION	TAXABLE VALUE		ACCOUNT NO.
CURRENT OWNERS ADDRESS	PARCEL SIZE/GRID COORD	TOTAL	SPECIAL DISTRICTS			

104.001-1-13.2	Morrill Rd 105 Vac farmland		COUNTY TAXABLE VALUE	4,900		
Snyder Wesley	Canton 1 402201	4,900	TOWN TAXABLE VALUE	4,900		
Snyder Pauline	ACRES 12.20	4,900	SCHOOL TAXABLE VALUE	4,900		
631 County Route 29	EAST-0314964 NRTH-1657756		FD032 Pierrepont Fire Prot	4,900	TO M	
Canton, NY 13617	DEED BOOK 1098 PG-1056					
	FULL MARKET VALUE	5,799				

104.001-1-14.21	235 Morrill Rd 210 1 Family Res		VET WAR CT 41121	10,260	10,260	0
Streit Clifford (LU)	Canton 1 402201	9,400	Enhanced S 41834	0	0	55,830
Streit Carol (LU)	Also 1064/270	118,500	COUNTY TAXABLE VALUE	108,240		
235 Morrill Rd	Small Barn &		TOWN TAXABLE VALUE	108,240		
Canton, NY 13617	1 1/2 Story & 2 Stall Gar		SCHOOL TAXABLE VALUE	62,670		
	FRNT 296.00 DPTH 536.00		FD032 Pierrepont Fire Prot	118,500	TO M	
	ACRES 3.60					
	EAST-0314341 NRTH-1660061					
	DEED BOOK 2010 PG-12343					
	FULL MARKET VALUE	140,237				

104.001-1-15	1285 SH 68 210 1 Family Res		Basic Star 41854	0	0	25,650
Dominy Henry D	Canton 1 402201	8,500	COUNTY TAXABLE VALUE	75,000		
1285 State Highway 68	350x185x231x406	75,000	TOWN TAXABLE VALUE	75,000		
Canton, NY 13617	ACRES 1.80		SCHOOL TAXABLE VALUE	49,350		
	EAST-0314188 NRTH-1661172		FD032 Pierrepont Fire Prot	75,000	TO M	
	DEED BOOK 2001 PG-13973					
	FULL MARKET VALUE	88,757				

104.001-1-17	1313 SH 68 210 1 Family Res		COUNTY TAXABLE VALUE	48,500		1- 30-11
McCarthy Maureen A	Canton 1 402201	8,600	TOWN TAXABLE VALUE	48,500		
1313 State Highway 68	340x265x357x265	48,500	SCHOOL TAXABLE VALUE	48,500		
Canton, NY 13617	FRNT 340.00 DPTH		FD032 Pierrepont Fire Prot	48,500	TO M	
	ACRES 2.00 BANK8888869					
	EAST-0313541 NRTH-1661753					
	DEED BOOK 2009 PG-962					
	FULL MARKET VALUE	57,396				

104.001-1-18.11	SH 68 321 Abandoned ag		COUNTY TAXABLE VALUE	20,100		1- 51- 7.4
Seeger Lawrence	Canton 1 402201	20,100	TOWN TAXABLE VALUE	20,100		
Seeger Linda	Easement 2008/6901	20,100	SCHOOL TAXABLE VALUE	20,100		
Attn: Lynde Ostrander	Also 961/150		FD032 Pierrepont Fire Prot	20,100	TO M	
21 County Route 35	FRNT 773.00 DPTH					
Canton, NY 13617	ACRES 47.40					
	EAST-0312231 NRTH-1661800					
	DEED BOOK 901 PG-01121					
	FULL MARKET VALUE	23,787				

STATE OF NEW YORK
 COUNTY - St Lawrence
 TOWN - Pierrepont
 SWIS - 407000

2 0 1 6 T E N T A T I V E A S S E S S M E N T R O L L
 T A X A B L E SECTION OF THE ROLL - 1
 TAX MAP NUMBER SEQUENCE
 UNIFORM PERCENT OF VALUE IS 084.50

PAGE 249
 VALUATION DATE-JUL 01, 2015
 TAXABLE STATUS DATE-MAR 01, 2016

TAX MAP PARCEL NUMBER	PROPERTY LOCATION & CLASS	ASSESSMENT	EXEMPTION CODE-----	COUNTY-----	TOWN-----	SCHOOL
CURRENT OWNERS NAME	SCHOOL DISTRICT	LAND	TAX DESCRIPTION	TAXABLE VALUE		
CURRENT OWNERS ADDRESS	PARCEL SIZE/GRID COORD	TOTAL	SPECIAL DISTRICTS			ACCOUNT NO.

104.001-1-18.12	1375 SH 68 210 1 Family Res		VET WAR CT 41121	10,260	10,260	0
Seeger Neil D	Canton 1 402201	9,000	Basic Star 41854	0	0	25,650
Seeger Amanda J	Seeger survey 4/28/07	125,000	COUNTY TAXABLE VALUE	114,740		
1375 State Highway 68	3.00A(S)		TOWN TAXABLE VALUE	114,740		
Canton, NY 13617-3430	FRNT 200.00 DPTH		SCHOOL TAXABLE VALUE	99,350		
	ACRES 3.00		FD032 Pierrepont Fire Prot	125,000	TO M	
	EAST-0312725 NRTH-1662225					
	DEED BOOK 2007 PG-12803					
	FULL MARKET VALUE	147,929				

104.001-1-19.2	1367 SH 68 210 1 Family Res		COUNTY TAXABLE VALUE	58,000		
Miller William B	Canton 1 402201	8,300	TOWN TAXABLE VALUE	58,000		
PO Box 561	FRNT 437.00 DPTH	58,000	SCHOOL TAXABLE VALUE	58,000		
Canton, NY 13617	ACRES 1.40 BANK8888869		FD032 Pierrepont Fire Prot	58,000	TO M	
	EAST-0312642 NRTH-1662560					
	DEED BOOK 2000 PG-19819					
	FULL MARKET VALUE	68,639				

104.001-1-20.1	273 Morrill Rd 240 Rural res		Basic Star 41854	0	0	1- 7- 4 25,650
Carr-Marino Betty J	Canton 1 402201	21,200	COUNTY TAXABLE VALUE	98,500		
Clark Anne	See 2011/10934	98,500	TOWN TAXABLE VALUE	98,500		
273 Morrill Rd	Agri-Livestock		SCHOOL TAXABLE VALUE	72,850		
Canton, NY 13617	ACRES 31.90		FD032 Pierrepont Fire Prot	98,500	TO M	
	EAST-0313822 NRTH-1660327					
	DEED BOOK 1107 PG-772					
	FULL MARKET VALUE	116,568				

104.001-1-21	Morrill Rd 312 Vac w/imprv		COUNTY TAXABLE VALUE	13,200		
Webb Lorna M	Canton 1 402201	6,600	TOWN TAXABLE VALUE	13,200		
Brady Paula	FRNT 326.00 DPTH 538.00	13,200	SCHOOL TAXABLE VALUE	13,200		
27 Pine St	ACRES 4.00		FD032 Pierrepont Fire Prot	13,200	TO M	
Canton, NY 13617	EAST-0314352 NRTH-1660352					
	DEED BOOK 1085 PG-739					
	FULL MARKET VALUE	15,621				

104.001-1-22	92 Morrill Rd 240 Rural res		Basic Star 41854	0	0	1- 44- 5 25,650
Christy Robert J	Canton 1 402201	36,500	COUNTY TAXABLE VALUE	110,000		
92 Morrill Rd	Easement 1999/25390 &	110,000	TOWN TAXABLE VALUE	110,000		
Canton, NY 13617	2000/24134		SCHOOL TAXABLE VALUE	84,350		
	2 Story @500		FD032 Pierrepont Fire Prot	110,000	TO M	
	ACRES 69.10					
	EAST-0315005 NRTH-1656972					
	DEED BOOK 2006 PG-9522					
	FULL MARKET VALUE	130,178				

STATE OF NEW YORK
 COUNTY - St Lawrence
 TOWN - Pierrepont
 SWIS - 407000

2 0 1 6 T E N T A T I V E A S S E S S M E N T R O L L
 T A X A B L E SECTION OF THE ROLL - 1
 TAX MAP NUMBER SEQUENCE
 UNIFORM PERCENT OF VALUE IS 084.50

PAGE 250
 VALUATION DATE-JUL 01, 2015
 TAXABLE STATUS DATE-MAR 01, 2016

TAX MAP PARCEL NUMBER	PROPERTY LOCATION & CLASS	ASSESSMENT	EXEMPTION CODE-----	COUNTY-----	TOWN-----	SCHOOL
CURRENT OWNERS NAME	SCHOOL DISTRICT	LAND	TAX DESCRIPTION	TAXABLE VALUE		
CURRENT OWNERS ADDRESS	PARCEL SIZE/GRID COORD	TOTAL	SPECIAL DISTRICTS	ACCOUNT NO.		

104.001-1-23	501 Howardville Rd 210 1 Family Res		Basic Star 41854	0	0	25,000
Wright Debra J	Canton 1 402201	8,400	COUNTY TAXABLE VALUE	25,000		
501 Howardville Rd	ACRES 7.60 BANK8888830	25,000	TOWN TAXABLE VALUE	25,000		
Canton, NY 13617	EAST-0312420 NRTH-1656905		SCHOOL TAXABLE VALUE	0		
	DEED BOOK 2013 PG-9225		FD032 Pierrepont Fire Prot	25,000	TO M	
	FULL MARKET VALUE	29,586				

104.001-2-2	Post Rd					1- 34-15
Huntley Daniel L	105 Vac farmland		COUNTY TAXABLE VALUE	18,200		
Huntley Christine	Canton 1 402201	18,200	TOWN TAXABLE VALUE	18,200		
297 Post Rd	1999/9006 & 2000/12279	18,200	SCHOOL TAXABLE VALUE	18,200		
Canton, NY 13617	76 Ar Agri-Dairy		FD032 Pierrepont Fire Prot	18,200	TO M	
	ACRES 79.80					
	EAST-0317473 NRTH-1664412					
	DEED BOOK 986 PG-01008					
	FULL MARKET VALUE	21,538				

104.001-2-3.1	681 Butternut Ridge Rd					1- 59- 6.11
Sommerstein David A	210 1 Family Res		Basic Star 41854	0	0	25,650
Lazenby Lisa J	Canton 1 402201	9,200	COUNTY TAXABLE VALUE	72,500		
681 Butternut Ridge Rd	Also Easement 1019/564	72,500	TOWN TAXABLE VALUE	72,500		
Canton, NY 13617	lar Residence		SCHOOL TAXABLE VALUE	46,850		
	ACRES 3.20		FD032 Pierrepont Fire Prot	72,500	TO M	
	EAST-0318529 NRTH-1663674					
	DEED BOOK 2005 PG-19508					
	FULL MARKET VALUE	85,799				

104.001-2-4.1	533 Post Rd					1- 34-14
Huntley Ann (LU)	113 Cattle farm		Enhanced S 41834	0	0	55,830
533 Post Rd	Canton 1 402201	40,100	COUNTY TAXABLE VALUE	155,000		
Canton, NY 13617	30x100 1 Story Barn @300	155,000	TOWN TAXABLE VALUE	155,000		
	Agri-Dairy		SCHOOL TAXABLE VALUE	99,170		
	ACRES 104.00		FD032 Pierrepont Fire Prot	155,000	TO M	
	EAST-0319859 NRTH-1662916					
	DEED BOOK 1999 PG-2883					
	FULL MARKET VALUE	183,432				

104.001-2-4.2	Post Rd					
Huntley Douglas W	322 Rural vac>10		COUNTY TAXABLE VALUE	14,500		
Attn: Roger & Ann Huntley	Canton 1 402201	14,500	TOWN TAXABLE VALUE	14,500		
22 Fieldview Rd S	ACRES 19.90	14,500	SCHOOL TAXABLE VALUE	14,500		
Queensbury, NY 12804-7789	EAST-0318835 NRTH-1662870		FD032 Pierrepont Fire Prot	14,500	TO M	
	DEED BOOK 1999 PG-126					
	FULL MARKET VALUE	17,160				

STATE OF NEW YORK
 COUNTY - St Lawrence
 TOWN - Pierrepont
 SWIS - 407000

2 0 1 6 T E N T A T I V E A S S E S S M E N T R O L L
 T A X A B L E SECTION OF THE ROLL - 1
 TAX MAP NUMBER SEQUENCE
 UNIFORM PERCENT OF VALUE IS 084.50

PAGE 251
 VALUATION DATE-JUL 01, 2015
 TAXABLE STATUS DATE-MAR 01, 2016

TAX MAP PARCEL NUMBER	PROPERTY LOCATION & CLASS	ASSESSMENT	EXEMPTION CODE	COUNTY	TOWN	SCHOOL
CURRENT OWNERS NAME	SCHOOL DISTRICT	LAND	TAX DESCRIPTION	TAXABLE VALUE		
CURRENT OWNERS ADDRESS	PARCEL SIZE/GRID COORD	TOTAL	SPECIAL DISTRICTS	ACCOUNT NO.		

104.001-2-5.1	555 Post Rd			104.001-2-5.1	1-	4-12
Powers Jane	314 Rural vac<10		COUNTY TAXABLE VALUE	9,500		
Powers Bower	Canton 1 402201	9,500	TOWN TAXABLE VALUE	9,500		
50 Powers Rd	FRNT 458.00 DPTH 190.00	9,500	SCHOOL TAXABLE VALUE	9,500		
Canton, NY 13617	ACRES 2.30		FD032 Pierrepont Fire Prot	9,500 TO M		
	EAST-0320135 NRTH-1661322					
	DEED BOOK 00978 PG-00348					
	FULL MARKET VALUE	11,243				

104.001-2-7.1	563 Post Rd			104.001-2-7.1	1-	4-14
Dafoe Timothy J	270 Mfg housing		Dis & Lim 41932	10,350	0	0
563 Post Rd	Canton 1 402201	8,900	Basic Star 41854	0	0	23,000
Canton, NY 13617	Mh \$700	23,000	COUNTY TAXABLE VALUE	12,650		
	ACRES 3.60		TOWN TAXABLE VALUE	23,000		
	EAST-0320448 NRTH-1661396		SCHOOL TAXABLE VALUE	0		
	DEED BOOK 2014 PG-10885		FD032 Pierrepont Fire Prot	23,000 TO M		
	FULL MARKET VALUE	27,219				

104.001-2-7.2	Off Post Rd			104.001-2-7.2		
Powers Bower E Jr	314 Rural vac<10		COUNTY TAXABLE VALUE	1,400		
Powers Jane	Canton 1 402201	1,400	TOWN TAXABLE VALUE	1,400		
50 Powers Rd	ACRES 3.30	1,400	SCHOOL TAXABLE VALUE	1,400		
Canton, NY 13617	EAST-0320727 NRTH-1661709		AG002 Ag Dist #2	.00 MT		
	DEED BOOK 978 PG-348		FD032 Pierrepont Fire Prot	1,400 TO M		
	FULL MARKET VALUE	1,657				

104.001-2-9	CR 24			104.001-2-9	1-	11-11
Steinbrook Donna J	314 Rural vac<10		COUNTY TAXABLE VALUE	5,000		
3223 Glenridge Dr	Canton 1 402201	5,000	TOWN TAXABLE VALUE	5,000		
Palm Harbor, FL 34685	2 Ar Vacant	5,000	SCHOOL TAXABLE VALUE	5,000		
	ACRES 1.80		FD032 Pierrepont Fire Prot	5,000 TO M		
	EAST-0323942 NRTH-1656988					
	DEED BOOK 2003 PG-16433					
	FULL MARKET VALUE	5,917				

104.001-2-10	5951 CR 24			104.001-2-10	1-	23- 7
Gardner Richard	210 1 Family Res		COUNTY TAXABLE VALUE	125,000		
Monck Anne	Canton 1 402201	8,100	TOWN TAXABLE VALUE	125,000		
5929 County Route 24	200x233x200x233(d)	125,000	SCHOOL TAXABLE VALUE	125,000		
Canton, NY 13617	FRNT 200.00 DPTH 200.00		FD032 Pierrepont Fire Prot	125,000 TO M		
	ACRES 0.92					
	EAST-0323773 NRTH-1656816					
	DEED BOOK 2015 PG-8440					
	FULL MARKET VALUE	147,929				

STATE OF NEW YORK
COUNTY - St Lawrence
TOWN - Pierrepont
SWIS - 407000

2 0 1 6 T E N T A T I V E A S S E S S M E N T R O L L
T A X A B L E SECTION OF THE ROLL - 1
TAX MAP NUMBER SEQUENCE
UNIFORM PERCENT OF VALUE IS 084.50

PAGE 252
VALUATION DATE-JUL 01, 2015
TAXABLE STATUS DATE-MAR 01, 2016

TAX MAP PARCEL NUMBER	PROPERTY LOCATION & CLASS	ASSESSMENT	EXEMPTION CODE-----	COUNTY-----	TOWN-----	SCHOOL
CURRENT OWNERS NAME	SCHOOL DISTRICT	LAND	TAX DESCRIPTION	TAXABLE VALUE		
CURRENT OWNERS ADDRESS	PARCEL SIZE/GRID COORD	TOTAL	SPECIAL DISTRICTS			ACCOUNT NO.

104.001-2-11.1	5905 CR 24			104.001-2-11.1		*****
Zock Robert A Jr.	240 Rural res		COUNTY TAXABLE VALUE	140,000		1- 68- 9.1
98 Birch Hill Rd	Canton 1 402201	55,600	TOWN TAXABLE VALUE	140,000		
Warner, NH 03278	121 Ar	140,000	SCHOOL TAXABLE VALUE	140,000		
	ACRES 96.00		FD032 Pierrepont Fire Prot	140,000 TO M		
	EAST-0323486 NRTH-1657435					
	DEED BOOK 2007 PG-22322					
	FULL MARKET VALUE	165,680				

104.001-2-11.21	5943 CR 24			104.001-2-11.21		*****
Lawrence Stuart M	210 1 Family Res		Basic Star 41854	0	0	1- 68- 9.21
5943 County Route 24	Canton 1 402201	8,300	RPTL466_f 41695	2,565	0	25,650
Canton, NY 13617	Res W/det 26X30 Garage	102,000	COUNTY TAXABLE VALUE	99,435		2,565
	Great Lot 45 2 A D		TOWN TAXABLE VALUE	102,000		
	287x200x243x233		SCHOOL TAXABLE VALUE	73,785		
	FRNT 287.00 DPTH 216.00		FD032 Pierrepont Fire Prot	102,000 TO M		
	ACRES 1.30 BANK8888150					
	EAST-0323591 NRTH-1656640					
	DEED BOOK 1074 PG-722					
	FULL MARKET VALUE	120,710				

104.001-2-11.22	CR 24			104.001-2-11.22		*****
Van Epps David A (LU)	314 Rural vac<10		COUNTY TAXABLE VALUE	4,400		1- 68- 9.22
5930 County Route 24	Canton 1 402201	4,400	TOWN TAXABLE VALUE	4,400		
Canton, NY 13617	150x167x150x200	4,400	SCHOOL TAXABLE VALUE	4,400		
	FRNT 150.00 DPTH 183.00		FD032 Pierrepont Fire Prot	4,400 TO M		
	ACRES 0.63					
	EAST-0323443 NRTH-1656515					
	DEED BOOK 2006 PG-1302					
	FULL MARKET VALUE	5,207				

104.001-2-12	5930 CR 24			104.001-2-12		*****
Van Epps David A (LU)	210 1 Family Res		Basic Star 41854	0	0	1- 69-13
5930 County Route 24	Canton 1 402201	8,500	COUNTY TAXABLE VALUE	107,000		25,650
Canton, NY 13617	FRNT 264.00 DPTH 280.00	107,000	TOWN TAXABLE VALUE	107,000		
	ACRES 1.70		SCHOOL TAXABLE VALUE	81,350		
	EAST-0323642 NRTH-1656306		FD032 Pierrepont Fire Prot	107,000 TO M		
	DEED BOOK 2006 PG-1302					
	FULL MARKET VALUE	126,627				

104.001-2-13	5922 CR 24			104.001-2-13		*****
Town Blanche E	210 1 Family Res		Basic Star 41854	0	0	1- 30- 7
5922 County Route 24	Canton 1 402201	4,300	COUNTY TAXABLE VALUE	78,800		25,650
Canton, NY 13617	72x280x72x280	78,800	TOWN TAXABLE VALUE	78,800		
	FRNT 72.00 DPTH 280.00		SCHOOL TAXABLE VALUE	53,150		
	ACRES 0.46		FD032 Pierrepont Fire Prot	78,800 TO M		
	EAST-0323511 NRTH-1656201					
	DEED BOOK 2010 PG-18207					
	FULL MARKET VALUE	93,254				

STATE OF NEW YORK
COUNTY - St Lawrence
TOWN - Pierrepont
SWIS - 407000

2 0 1 6 T E N T A T I V E A S S E S S M E N T R O L L
T A X A B L E SECTION OF THE ROLL - 1
TAX MAP NUMBER SEQUENCE
UNIFORM PERCENT OF VALUE IS 084.50

PAGE 253
VALUATION DATE-JUL 01, 2015
TAXABLE STATUS DATE-MAR 01, 2016

TAX MAP PARCEL NUMBER	PROPERTY LOCATION & CLASS	ASSESSMENT	EXEMPTION CODE	COUNTY	TOWN	SCHOOL
CURRENT OWNERS NAME	SCHOOL DISTRICT	LAND	TAX DESCRIPTION	TAXABLE VALUE		ACCOUNT NO.
CURRENT OWNERS ADDRESS	PARCEL SIZE/GRID COORD	TOTAL	SPECIAL DISTRICTS			

104.001-2-14	5918 CR 24			104.001-2-14		*****
Lewis Linda D	210 1 Family Res		COUNTY TAXABLE VALUE	74,000		1- 45-15
14312 Cove Ridge Pl	Canton 1 402201	8,600	TOWN TAXABLE VALUE	74,000		
Midlothian, VA 23112	Replotted 08/10/05	74,000	SCHOOL TAXABLE VALUE	74,000		
	Morrow Survey 2.075A		FD032 Pierrepont Fire Prot	74,000 TO M		
	1.75 Ar Res					
	FRNT 287.00 DPTH					
	ACRES 1.90					
	EAST-0323368 NRTH-1656085					
	DEED BOOK 2004 PG-8718					
	FULL MARKET VALUE	87,574				

104.001-2-15	5915 CR 24			104.001-2-15		*****
Zock Robert A Jr.	312 Vac w/imprv		COUNTY TAXABLE VALUE	10,000		8- 80- 6
98 Birch Hill Rd	Canton 1 402201	200	TOWN TAXABLE VALUE	10,000		
Warner, NH 03278	120x110x140x110	10,000	SCHOOL TAXABLE VALUE	10,000		
	FRNT 120.00 DPTH 125.00		FD032 Pierrepont Fire Prot	10,000 TO M		
	EAST-0323130 NRTH-1656226					
	DEED BOOK 2007 PG-22322					
	FULL MARKET VALUE	11,834				

104.001-2-16.1	917 SH 68		Enhanced S 41834	0	0	55,830
Goodyear Ethel May (LU)	210 1 Family Res		COUNTY TAXABLE VALUE	56,500		
917 State Highway 68	Canton 1 402201	9,600	TOWN TAXABLE VALUE	56,500		
Canton, NY 13617	ACRES 4.00	56,500	SCHOOL TAXABLE VALUE	670		
	EAST-0322104 NRTH-1656350		FD032 Pierrepont Fire Prot	56,500 TO M		
	DEED BOOK 2012 PG-8092					
	FULL MARKET VALUE	66,864				

104.001-2-16.2	923 SH 68		Basic Star 41854	0	0	25,650
Bates Kevin H & Carrie L	210 1 Family Res		COUNTY TAXABLE VALUE	50,000		
Hurlbut David M & Elizabeth M	Canton 1 402201	8,400	TOWN TAXABLE VALUE	50,000		
923 State Highway 68	FRNT 216.00 DPTH	50,000	SCHOOL TAXABLE VALUE	24,350		
Canton, NY 13617	ACRES 1.50 BANK8888830		FD032 Pierrepont Fire Prot	50,000 TO M		
	EAST-0321888 NRTH-1656540					
	DEED BOOK 2013 PG-13982					
	FULL MARKET VALUE	59,172				

104.001-2-18	922 SH 68		Basic Star 41854	0	0	25,650
Dean Charles P	210 1 Family Res		COUNTY TAXABLE VALUE	55,000		
Dean Susan M	Canton 1 402201	8,300	TOWN TAXABLE VALUE	55,000		
922 State Highway 68	1.50 Ar Res	55,000	SCHOOL TAXABLE VALUE	29,350		
Canton, NY 13617	ACRES 1.30		FD032 Pierrepont Fire Prot	55,000 TO M		
	EAST-0322144 NRTH-1656815					
	DEED BOOK 960 PG-00555					
	FULL MARKET VALUE	65,089				

STATE OF NEW YORK
COUNTY - St Lawrence
TOWN - Pierrepont
SWIS - 407000

2 0 1 6 T E N T A T I V E A S S E S S M E N T R O L L
T A X A B L E SECTION OF THE ROLL - 1
TAX MAP NUMBER SEQUENCE
UNIFORM PERCENT OF VALUE IS 084.50

PAGE 254
VALUATION DATE-JUL 01, 2015
TAXABLE STATUS DATE-MAR 01, 2016

TAX MAP PARCEL NUMBER	PROPERTY LOCATION & CLASS	ASSESSMENT	EXEMPTION CODE	COUNTY	TOWN	SCHOOL
CURRENT OWNERS NAME	SCHOOL DISTRICT	LAND	TAX DESCRIPTION	TAXABLE VALUE		
CURRENT OWNERS ADDRESS	PARCEL SIZE/GRID COORD	TOTAL	SPECIAL DISTRICTS	ACCOUNT NO.		

104.001-2-19	SH 68			104.001-2-19		*****
George Karen L & etal	105 Vac farmland		COUNTY TAXABLE VALUE		1- 68- 8	
5859 County Route 24	Canton 1 402201	13,400	TOWN TAXABLE VALUE			
Canton, NY 13617	44.50 D R	13,400	SCHOOL TAXABLE VALUE			
	ACRES 44.50		FD032 Pierrepont Fire Prot	13,400 TO M		
	EAST-0322116 NRTH-1657827					
	DEED BOOK 2015 PG-12236					
	FULL MARKET VALUE	15,858				

104.001-2-20	1030 SH 68			104.001-2-20		*****
Major Linda A	270 Mfg housing		Basic Star 41854		1- 40-15	
1030 State Highway 68	Canton 1 402201	8,000	COUNTY TAXABLE VALUE			25,650
Canton, NY 13617	.75 Ar Res	35,000	TOWN TAXABLE VALUE			
	FRNT 210.00 DPTH 195.00		SCHOOL TAXABLE VALUE			
	BANK8888830		FD032 Pierrepont Fire Prot	35,000 TO M		
	EAST-0319971 NRTH-1658350					
	DEED BOOK 2004 PG-5137					
	FULL MARKET VALUE	41,420				

104.001-2-21	2 Powers Rd			104.001-2-21		*****
Allen Jim	270 Mfg housing		COUNTY TAXABLE VALUE		1- 39- 8	
2 Powers Rd	Canton 1 402201	8,000	TOWN TAXABLE VALUE			
Canton, NY 13617	30x150x100x195	28,000	SCHOOL TAXABLE VALUE			
	FRNT 30.00 DPTH 172.00		FD032 Pierrepont Fire Prot	28,000 TO M		
	EAST-0319854 NRTH-1658415					
	DEED BOOK 2014 PG-17534					
	FULL MARKET VALUE	33,136				

104.001-2-22.1	Powers Rd			104.001-2-22.1		*****
Moreland Dana G	314 Rural vac<10		COUNTY TAXABLE VALUE		1- 52-13.1	
1070 State Highway 68	Canton 1 402201	7,700	TOWN TAXABLE VALUE			
Canton, NY 13617	Vacant Land	7,700	SCHOOL TAXABLE VALUE			
	ACRES 6.20		FD032 Pierrepont Fire Prot	7,700 TO M		
	EAST-0319515 NRTH-1658763					
	DEED BOOK 2003 PG-21508					
	FULL MARKET VALUE	9,112				

104.001-2-22.21	1026 SH 68			104.001-2-22.21		*****
Allen Wilbur Paul	240 Rural res		Enhanced S 41834		1- 52-13.21	
1026 State Highway 68	Canton 1 402201	16,800	COUNTY TAXABLE VALUE			55,830
Canton, NY 13617	Rural Res W/acreage	116,500	TOWN TAXABLE VALUE			
	ACRES 18.30		SCHOOL TAXABLE VALUE			
	EAST-0320443 NRTH-1658631		FD032 Pierrepont Fire Prot	116,500 TO M		
	DEED BOOK 2007 PG-4004					
	FULL MARKET VALUE	137,870				

STATE OF NEW YORK
 COUNTY - St Lawrence
 TOWN - Pierrepont
 SWIS - 407000

2 0 1 6 T E N T A T I V E A S S E S S M E N T R O L L
 T A X A B L E SECTION OF THE ROLL - 1
 TAX MAP NUMBER SEQUENCE
 UNIFORM PERCENT OF VALUE IS 084.50

PAGE 255
 VALUATION DATE-JUL 01, 2015
 TAXABLE STATUS DATE-MAR 01, 2016

TAX MAP PARCEL NUMBER	PROPERTY LOCATION & CLASS	ASSESSMENT	EXEMPTION CODE-----	COUNTY-----	TOWN-----	SCHOOL
CURRENT OWNERS NAME	SCHOOL DISTRICT	LAND	TAX DESCRIPTION	TAXABLE VALUE		
CURRENT OWNERS ADDRESS	PARCEL SIZE/GRID COORD	TOTAL	SPECIAL DISTRICTS	ACCOUNT NO.		

104.001-2-22.22	600 Post Rd			104.001-2-22.22		*****
Burns Kermit P	260 Seasonal res		COUNTY TAXABLE VALUE	10,400		1- 52-13.22
Brabaw Sandra L	Canton 1 402201	5,400	TOWN TAXABLE VALUE	10,400		
92 Pink School Rd	L31 P287 1/85.	10,400	SCHOOL TAXABLE VALUE	10,400		
Canton, NY 13617	ACRES 13.60		FD032 Pierrepont Fire Prot	10,400 TO M		
	EAST-0321104 NRTH-1658859					
	DEED BOOK 2011 PG-17305					
	FULL MARKET VALUE	12,308				

104.001-2-24.111	43 Powers Rd			104.001-2-24.111		*****
Powers Bower E Jr	240 Rural res		COUNTY TAXABLE VALUE	25,000		1- 54- 2
Powers Jane	Canton 1 402201	14,900	TOWN TAXABLE VALUE	25,000		
50 Powers Rd	Also 777/84	25,000	SCHOOL TAXABLE VALUE	25,000		
Canton, NY 13617	Agric-Cattle		AG002 Ag Dist #2	.00 MT		
	FRNT 2012.00 DPTH		FD032 Pierrepont Fire Prot	25,000 TO M		
	ACRES 37.50					
	EAST-0319733 NRTH-1660730					
	DEED BOOK 978 PG-344					
	FULL MARKET VALUE	29,586				

104.001-2-24.112	50 Powers Rd			104.001-2-24.112		*****
Powers Jane	117 Horse farm		Basic Star 41854	0	0	25,650
Powers Bower E Jr	Canton 1 402201	65,800	COUNTY TAXABLE VALUE	248,000		
50 Powers Rd	2149' RF on Post Rd	248,000	TOWN TAXABLE VALUE	248,000		
Canton, NY 13617	FRNT 1601.00 DPTH		SCHOOL TAXABLE VALUE	222,350		
	ACRES 176.20		AG002 Ag Dist #2	.00 MT		
	EAST-0321468 NRTH-1661239		FD032 Pierrepont Fire Prot	248,000 TO M		
	DEED BOOK 2004 PG-18024					
	FULL MARKET VALUE	293,491				

104.001-2-24.113	Post Rd			104.001-2-24.113		*****
Powers Bower E	910 Priv forest		COUNTY TAXABLE VALUE	35,300		
Powers Jane	Canton 1 402201	35,300	TOWN TAXABLE VALUE	35,300		
50 Powers Rd	Moore Lot	35,300	SCHOOL TAXABLE VALUE	35,300		
Canton, NY 13617	1983' RF on Post Rd		FD032 Pierrepont Fire Prot	35,300 TO M		
	FRNT 1983.00 DPTH					
	ACRES 111.80					
	EAST-0323008 NRTH-1661290					
	FULL MARKET VALUE	41,775				

104.001-2-25	90 Powers Rd			104.001-2-25		*****
Powers Timothy G	270 Mfg housing		COUNTY TAXABLE VALUE	25,000		1- 54- 4
25 Dean Rd	Canton 1 402201	4,700	TOWN TAXABLE VALUE	25,000		
Russell, NY 13684	.50 Ar Trailer	25,000	SCHOOL TAXABLE VALUE	25,000		
	FRNT 85.00 DPTH 282.00		FD032 Pierrepont Fire Prot	25,000 TO M		
	EAST-0320272 NRTH-1660627					
	DEED BOOK 2014 PG-5959					
	FULL MARKET VALUE	29,586				

STATE OF NEW YORK
 COUNTY - St Lawrence
 TOWN - Pierrepont
 SWIS - 407000

2 0 1 6 T E N T A T I V E A S S E S S M E N T R O L L
 T A X A B L E SECTION OF THE ROLL - 1
 TAX MAP NUMBER SEQUENCE
 UNIFORM PERCENT OF VALUE IS 084.50

PAGE 256
 VALUATION DATE-JUL 01, 2015
 TAXABLE STATUS DATE-MAR 01, 2016

TAX MAP PARCEL NUMBER	PROPERTY LOCATION & CLASS	ASSESSMENT	EXEMPTION CODE	COUNTY	TOWN	SCHOOL
CURRENT OWNERS NAME	SCHOOL DISTRICT	LAND	TAX DESCRIPTION	TAXABLE VALUE		
CURRENT OWNERS ADDRESS	PARCEL SIZE/GRID COORD	TOTAL	SPECIAL DISTRICTS	ACCOUNT NO.		

104.001-2-26	96 Powers Rd 270 Mfg housing Canton 1 402201	9,300	COUNTY TAXABLE VALUE	25,000		1- 61-15
Smith David			TOWN TAXABLE VALUE	25,000		
584 County Route 18	Mh w/det Gar 1 1/2 Stall	25,000	SCHOOL TAXABLE VALUE	25,000		
Richville, NY 13681	Land Contract To Gerald & Priscilla Lucas. ACRES 1.50 EAST-0320317 NRTH-1660771 DEED BOOK 2015 PG-11705 FULL MARKET VALUE	29,586	FD032 Pierrepont Fire Prot	25,000 TO M		

104.001-2-27.11	SH 68 322 Rural vac>10 Canton 1 402201	18,350	COUNTY TAXABLE VALUE	18,350		1- 25-14
Manno Emanuel			TOWN TAXABLE VALUE	18,350		
Manno Michelle	Webb-Wilhelm survey 3/86	18,350	SCHOOL TAXABLE VALUE	18,350		
1079 State Highway 68	Cambridge survey 3/21/91		AG002 Ag Dist #2	.00 MT		
Canton, NY 13617	FRNT 414.00 DPTH ACRES 24.00 EAST-0318713 NRTH-1657956 DEED BOOK 2014 PG-13515 FULL MARKET VALUE	21,716	FD032 Pierrepont Fire Prot	18,350 TO M		

104.001-2-27.12	1079 SH 68 210 1 Family Res Canton 1 402201	5,000	COUNTY TAXABLE VALUE	82,500		
Manno Emanuel			TOWN TAXABLE VALUE	82,500		
Manno Michelle	Maine survey 9/15/14	82,500	SCHOOL TAXABLE VALUE	82,500		
1079 State Highway 68	10.00A		AG002 Ag Dist #2	.00 MT		
Canton, NY 13617	FRNT 639.00 DPTH ACRES 10.00 EAST-0319102 NRTH-1658248 DEED BOOK 2014 PG-13513 FULL MARKET VALUE	97,633	FD032 Pierrepont Fire Prot	82,500 TO M		

104.001-2-28	SH 68 105 Vac farmland Canton 1 402201	15,600	COUNTY TAXABLE VALUE	15,600		1- 52-14
Thomas Neil			TOWN TAXABLE VALUE	15,600		
Thomas Cathryn	50 Ar Vac Land	15,600	SCHOOL TAXABLE VALUE	15,600		
851 County Route 29	ACRES 51.90		FD032 Pierrepont Fire Prot	15,600 TO M		
Canton, NY 13617	EAST-0319463 NRTH-1657059 DEED BOOK 1070 PG-895 FULL MARKET VALUE	18,462				

STATE OF NEW YORK
COUNTY - St Lawrence
TOWN - Pierrepont
SWIS - 407000

2 0 1 6 T E N T A T I V E A S S E S S M E N T R O L L
T A X A B L E SECTION OF THE ROLL - 1
TAX MAP NUMBER SEQUENCE
UNIFORM PERCENT OF VALUE IS 084.50

PAGE 257
VALUATION DATE-JUL 01, 2015
TAXABLE STATUS DATE-MAR 01, 2016

TAX MAP PARCEL NUMBER	PROPERTY LOCATION & CLASS	ASSESSMENT	EXEMPTION CODE	COUNTY	TOWN	SCHOOL
CURRENT OWNERS NAME	SCHOOL DISTRICT	LAND	TAX DESCRIPTION	TAXABLE VALUE		
CURRENT OWNERS ADDRESS	PARCEL SIZE/GRID COORD	TOTAL	SPECIAL DISTRICTS			ACCOUNT NO.

104.001-2-29	Off SH 68			104.001-2-29		*****
Latimer Michael	105 Vac farmland		COUNTY TAXABLE VALUE	8,500		1- 40- 4.3
Latimer Mary	Canton 1 402201	8,500	TOWN TAXABLE VALUE	8,500		
1151 State Highway 68	ACRES 19.90	8,500	SCHOOL TAXABLE VALUE	8,500		
Canton, NY 13617	EAST-0317533 NRTH-1656790		FD032 Pierrepont Fire Prot	8,500 TO M		
	DEED BOOK 2001 PG-18266					
	FULL MARKET VALUE	10,059				

104.001-2-30.1	1151 SH 68			104.001-2-30.1		*****
Latimer Michael	210 1 Family Res		Basic Star 41854	0	0	25,650
Latimer Mary	Canton 1 402201	8,600	COUNTY TAXABLE VALUE	50,500		
1151 State Highway 68	FRNT 440.00 DPTH	50,500	TOWN TAXABLE VALUE	50,500		
Canton, NY 13617	ACRES 2.00		SCHOOL TAXABLE VALUE	24,850		
	EAST-0317338 NRTH-1659405		AG002 Ag Dist #2	.00 MT		
	DEED BOOK 1042 PG-00107		FD032 Pierrepont Fire Prot	50,500 TO M		
	FULL MARKET VALUE	59,763				

104.001-2-30.2	SH 68			104.001-2-30.2		*****
Latimer Michael	112 Dairy farm		Ag Buildin 41700	650	650	650
Latimer Mary	Canton 1 402201	25,100	COUNTY TAXABLE VALUE	72,350		
1151 State Highway 68	14x32 Addition To Barn	73,000	TOWN TAXABLE VALUE	72,350		
Canton, NY 13617	Milk House		SCHOOL TAXABLE VALUE	72,350		
	ACRES 92.40		AG002 Ag Dist #2	.00 MT		
	EAST-0317531 NRTH-1658315		FD032 Pierrepont Fire Prot	73,000 TO M		
	DEED BOOK 2001 PG-18266					
	FULL MARKET VALUE	86,391				

104.001-2-31.21	1070 SH 68			104.001-2-31.21		*****
Moreland Dana G	210 1 Family Res		Basic Star 41854	0	0	25,650
1070 State Highway 68	Canton 1 402201	8,800	COUNTY TAXABLE VALUE	91,600		
Canton, NY 13617	1 Family Residence	91,600	TOWN TAXABLE VALUE	91,600		
	FRNT 374.00 DPTH		SCHOOL TAXABLE VALUE	65,950		
	ACRES 2.40		FD032 Pierrepont Fire Prot	91,600 TO M		
	EAST-0319071 NRTH-1658854					
	DEED BOOK 2003 PG-21508					
	FULL MARKET VALUE	108,402				

104.001-2-31.121	SH 68			104.001-2-31.121		*****
St Lawrence County	323 Vacant rural		COUNTY TAXABLE VALUE	24,400		
Manufacturing, Inc.	Canton 1 402201	24,400	TOWN TAXABLE VALUE	24,400		
297 Post Rd	FRNT 580.00 DPTH	24,400	SCHOOL TAXABLE VALUE	24,400		
Canton, NY 13617	ACRES 70.80		FD032 Pierrepont Fire Prot	24,400 TO M		
	EAST-0318742 NRTH-1660383					
	DEED BOOK 2007 PG-19281					
	FULL MARKET VALUE	28,876				

STATE OF NEW YORK
 COUNTY - St Lawrence
 TOWN - Pierrepont
 SWIS - 407000

2 0 1 6 T E N T A T I V E A S S E S S M E N T R O L L
 T A X A B L E SECTION OF THE ROLL - 1
 TAX MAP NUMBER SEQUENCE
 UNIFORM PERCENT OF VALUE IS 084.50

PAGE 258
 VALUATION DATE-JUL 01, 2015
 TAXABLE STATUS DATE-MAR 01, 2016

TAX MAP PARCEL NUMBER	PROPERTY LOCATION & CLASS	ASSESSMENT	EXEMPTION CODE-----	COUNTY-----	TOWN-----	SCHOOL
CURRENT OWNERS NAME	SCHOOL DISTRICT	LAND	TAX DESCRIPTION	TAXABLE VALUE		
CURRENT OWNERS ADDRESS	PARCEL SIZE/GRID COORD	TOTAL	SPECIAL DISTRICTS	ACCOUNT NO.		

1168 SH 68				104.001-2-32		*****
104.001-2-32	210 1 Family Res		COUNTY TAXABLE VALUE	68,500		1- 17- 9
Crowell David R	Canton 1 402201	7,500	TOWN TAXABLE VALUE	68,500		
256 Morrill Rd	see 2008/15066	68,500	SCHOOL TAXABLE VALUE	68,500		
Canton, NY 13617	.50 Ar Res		FD032 Pierrepont Fire Prot	68,500 TO M		
	FRNT 160.00 DPTH 223.00					
	ACRES 0.84					
	EAST-0316850 NRTH-1660007					
	DEED BOOK 2008 PG-15067					
	FULL MARKET VALUE	81,065				

809 Butternut Ridge Rd				104.001-2-33		*****
104.001-2-33	210 1 Family Res		Basic Star 41854	0	0	1- 71- 3
Miller William D	Canton 1 402201	7,000	VET COM CT 41131	16,750	16,750	25,650
Blackmer Julia A	209x135x217x154 1 Ar Res	67,000	COUNTY TAXABLE VALUE	50,250		0
809 Butternut Ridge Rd	FRNT 209.00 DPTH 122.00		TOWN TAXABLE VALUE	50,250		
Canton, NY 13617	ACRES 0.62		SCHOOL TAXABLE VALUE	41,350		
	EAST-0316793 NRTH-1660852		FD032 Pierrepont Fire Prot	67,000 TO M		
	DEED BOOK 2007 PG-14123					
	FULL MARKET VALUE	79,290				

1132 SH 68				104.001-2-34		*****
104.001-2-34	113 Cattle farm		Basic Star 41854	0	0	1- 4-15
Stewart Allen R	Canton 1 402201	20,700	COUNTY TAXABLE VALUE	119,000		25,650
1132 State Highway 68	1728 Sq Ft Barn	119,000	TOWN TAXABLE VALUE	119,000		
Canton, NY 13617	38 Ar		SCHOOL TAXABLE VALUE	93,350		
	ACRES 37.80		FD032 Pierrepont Fire Prot	119,000 TO M		
	EAST-0317743 NRTH-1660328					
	DEED BOOK 2008 PG-12541					
	FULL MARKET VALUE	140,828				

Butternut Ridge Rd				104.001-2-35.1		*****
104.001-2-35.1	105 Vac farmland		COUNTY TAXABLE VALUE	5,000		1- 40- 1
Latimer Michael	Canton 1 402201	5,000	TOWN TAXABLE VALUE	5,000		
Latimer Mary	ACRES 13.70	5,000	SCHOOL TAXABLE VALUE	5,000		
1151 State Highway 68	EAST-0317395 NRTH-1661520		FD032 Pierrepont Fire Prot	5,000 TO M		
Canton, NY 13617	DEED BOOK 2001 PG-18266					
	FULL MARKET VALUE	5,917				

Butternut Ridge Rd				104.001-2-35.2		*****
104.001-2-35.2	105 Vac farmland		COUNTY TAXABLE VALUE	10,600		
Crowell David R	Canton 1 402201	10,600	TOWN TAXABLE VALUE	10,600		
256 Morrill Rd	ACRES 18.90	10,600	SCHOOL TAXABLE VALUE	10,600		
Canton, NY 13617	EAST-0316964 NRTH-1660510		AG002 Ag Dist #2	.00 MT		
	DEED BOOK 1104 PG-532		FD032 Pierrepont Fire Prot	10,600 TO M		
	FULL MARKET VALUE	12,544				

STATE OF NEW YORK
 COUNTY - St Lawrence
 TOWN - Pierrepont
 SWIS - 407000

2 0 1 6 T E N T A T I V E A S S E S S M E N T R O L L
 T A X A B L E SECTION OF THE ROLL - 1
 TAX MAP NUMBER SEQUENCE
 UNIFORM PERCENT OF VALUE IS 084.50

PAGE 259
 VALUATION DATE-JUL 01, 2015
 TAXABLE STATUS DATE-MAR 01, 2016

TAX MAP PARCEL NUMBER	PROPERTY LOCATION & CLASS	ASSESSMENT	EXEMPTION CODE-----	COUNTY-----	TOWN-----	SCHOOL
CURRENT OWNERS NAME	SCHOOL DISTRICT	LAND	TAX DESCRIPTION	TAXABLE VALUE		
CURRENT OWNERS ADDRESS	PARCEL SIZE/GRID COORD	TOTAL	SPECIAL DISTRICTS	ACCOUNT NO.		

104.001-2-36.11	Post Rd 910 Priv forest		COUNTY TAXABLE VALUE	9,700		1- 34-13
St Lawrence County	Canton 1 402201	6,700	TOWN TAXABLE VALUE	9,700		
Manufacturing, Inc.	ACRES 15.80	9,700	SCHOOL TAXABLE VALUE	9,700		
297 Post Rd	EAST-0318747 NRTH-1661933		FD032 Pierrepont Fire Prot	9,700	TO M	
Canton, NY 13617	DEED BOOK 2007 PG-19282					
	FULL MARKET VALUE	11,479				

104.001-2-36.12	Post Rd 910 Priv forest		COUNTY TAXABLE VALUE	3,900		
Huntley Robin W	Canton 1 402201	3,900	TOWN TAXABLE VALUE	3,900		
34 Farmer St	ACRES 9.20	3,900	SCHOOL TAXABLE VALUE	3,900		
Canton, NY 13617	EAST-0318055 NRTH-1661845		FD032 Pierrepont Fire Prot	3,900	TO M	
	DEED BOOK 2003 PG-14259					
	FULL MARKET VALUE	4,615				

104.001-2-36.21	Butternut Ridge Rd 910 Priv forest		COUNTY TAXABLE VALUE	5,000		
Huntley Robin	Canton 1 402201	5,000	TOWN TAXABLE VALUE	5,000		
34 Farmer St	See 2009/16449 easement	5,000	SCHOOL TAXABLE VALUE	5,000		
Canton, NY 13617	FRNT 824.00 DPTH		FD032 Pierrepont Fire Prot	5,000	TO M	
	ACRES 11.80					
	EAST-0317877 NRTH-1662211					
	DEED BOOK 1999 PG-130					
	FULL MARKET VALUE	5,917				

104.001-2-38	970,972 SH 68					
Seaman Daniel B	240 Rural res		Enhanced S 41834	0	0	55,830
Marques-Seaman Debra A	Canton 1 402201	24,100	VET WAR CT 41121	10,260	10,260	0
972 State Highway 68	New Home & Trailer	175,000	COUNTY TAXABLE VALUE	164,740		
Canton, NY 13617-4452	Morrow Survey 12/14/1993		TOWN TAXABLE VALUE	164,740		
	28.26A(S)		SCHOOL TAXABLE VALUE	119,170		
	FRNT 594.00 DPTH		FD032 Pierrepont Fire Prot	175,000	TO M	
	ACRES 27.80					
	EAST-0321515 NRTH-1658364					
	DEED BOOK 2014 PG-2562					
	FULL MARKET VALUE	207,101				

104.001-2-39	887 SH 68					1- 11- 7
Camp Rose A (LU)	210 1 Family Res		Aged - Sch 41804	0	0	28,700
887 State Highway 68	Canton 1 402201	8,200	Aged - Tow 41803	0	41,000	0
Canton, NY 13617	Res	82,000	Aged - Cou 41802	32,800	0	0
	FRNT 531.00 DPTH 135.00		Enhanced S 41834	0	0	53,300
	ACRES 1.20		COUNTY TAXABLE VALUE	49,200		
	EAST-0322544 NRTH-1656172		TOWN TAXABLE VALUE	41,000		
	DEED BOOK 2005 PG-15899		SCHOOL TAXABLE VALUE	0		
	FULL MARKET VALUE	97,041	FD032 Pierrepont Fire Prot	82,000	TO M	

STATE OF NEW YORK
 COUNTY - St Lawrence
 TOWN - Pierrepont
 SWIS - 407000

2 0 1 6 T E N T A T I V E A S S E S S M E N T R O L L
 T A X A B L E SECTION OF THE ROLL - 1
 TAX MAP NUMBER SEQUENCE
 UNIFORM PERCENT OF VALUE IS 084.50

PAGE 260
 VALUATION DATE-JUL 01, 2015
 TAXABLE STATUS DATE-MAR 01, 2016

TAX MAP PARCEL NUMBER	PROPERTY LOCATION & CLASS	ASSESSMENT	EXEMPTION CODE-----	COUNTY-----	TOWN-----	SCHOOL
CURRENT OWNERS NAME	SCHOOL DISTRICT	LAND	TAX DESCRIPTION	TAXABLE VALUE		
CURRENT OWNERS ADDRESS	PARCEL SIZE/GRID COORD	TOTAL	SPECIAL DISTRICTS	ACCOUNT NO.		

104.001-2-40	Off Butternut Ridge Rd 910 Priv forest		COUNTY TAXABLE VALUE			8,900
Huntley Douglas W. (ETAL)	Colton 1 402801	8,900	TOWN TAXABLE VALUE			8,900
Attn: Roger & Ann Huntley	ACRES 20.90	8,900	SCHOOL TAXABLE VALUE			8,900
533 Post Rd	EAST-0323007 NRTH-1663400		FD032 Pierrepont Fire Prot			8,900 TO M
Canton, NY 13617	DEED BOOK 1999 PG-124					
	FULL MARKET VALUE	10,533				

104.001-2-41.1	5948 CR 24 210 1 Family Res		COUNTY TAXABLE VALUE			60,000
Siebel Walter E	Canton 1 402201	8,000	TOWN TAXABLE VALUE			60,000
PO Box 541	FRNT 353.00 DPTH	60,000	SCHOOL TAXABLE VALUE			60,000
South Colton, NY 13687	ACRES 1.90		FD032 Pierrepont Fire Prot			60,000 TO M
	EAST-0323806 NRTH-1656448					
	DEED BOOK 2010 PG-6207					
	FULL MARKET VALUE	71,006				

104.001-2-41.2	CR 24 314 Rural vac<10		COUNTY TAXABLE VALUE			400
Van Epps & etal David A	Canton 1 402201	400	TOWN TAXABLE VALUE			400
5930 County Route 24	Strack survey 5/17/10	400	SCHOOL TAXABLE VALUE			400
Canton, NY 13617	0.99A(S)		FD032 Pierrepont Fire Prot			400 TO M
	170x240x135x260					
	FRNT 170.00 DPTH					
	ACRES 0.90					
	EAST-0323807 NRTH-1656449					
	DEED BOOK 2011 PG-10660					
	FULL MARKET VALUE	473				

104.001-2-42	Off Post Rd 910 Priv forest		COUNTY TAXABLE VALUE			12,000
Huntley Douglas W (ETAL)	Colton 1 402801	12,000	TOWN TAXABLE VALUE			12,000
% Roger & Ann Huntley	36 Ar Pri Forest	12,000	SCHOOL TAXABLE VALUE			12,000
533 Post Rd	ACRES 37.10		FD032 Pierrepont Fire Prot			12,000 TO M
Canton, NY 13617	EAST-0324066 NRTH-1663459					
	DEED BOOK 1999 PG-128					
	FULL MARKET VALUE	14,201				

104.001-3-1	660 Post Rd 312 Vac w/imprv		COUNTY TAXABLE VALUE			10,900
Beckerle Susan	Colton 1 402801	9,700	TOWN TAXABLE VALUE			10,900
1636 Call St	FRNT 751.00 DPTH	10,900	SCHOOL TAXABLE VALUE			10,900
Lake Luzerne, NY 12846-1805	ACRES 4.80		FD032 Pierrepont Fire Prot			10,900 TO M
	EAST-0323712 NRTH-1660139					
	DEED BOOK 922 PG-01133					
	FULL MARKET VALUE	12,899				

STATE OF NEW YORK
COUNTY - St Lawrence
TOWN - Pierrepont
SWIS - 407000

2 0 1 6 T E N T A T I V E A S S E S S M E N T R O L L
T A X A B L E SECTION OF THE ROLL - 1
TAX MAP NUMBER SEQUENCE
UNIFORM PERCENT OF VALUE IS 084.50

PAGE 261
VALUATION DATE-JUL 01, 2015
TAXABLE STATUS DATE-MAR 01, 2016

TAX MAP PARCEL NUMBER	PROPERTY LOCATION & CLASS	ASSESSMENT	EXEMPTION CODE	COUNTY	TOWN	SCHOOL
CURRENT OWNERS NAME	SCHOOL DISTRICT	LAND	TAX DESCRIPTION	TAXABLE VALUE		
CURRENT OWNERS ADDRESS	PARCEL SIZE/GRID COORD	TOTAL	SPECIAL DISTRICTS	ACCOUNT NO.		
***** 104.001-3-2.2 *****						
104.001-3-2.2	650 Post Rd					
Hill Leo W	270 Mfg housing		Basic Star 41854	0	0	15,800
650 Post Rd	Canton 1 402201	11,900	COUNTY TAXABLE VALUE	15,800		
Colton, NY 13625	Cambridge survey 3/1/90	15,800	TOWN TAXABLE VALUE	15,800		
	10.00A(S)		SCHOOL TAXABLE VALUE	0		
	FRNT 250.00 DPTH		FD032 Pierrepont Fire Prot	15,800	TO M	
	ACRES 10.00					
	EAST-0323507 NRTH-1659498					
	DEED BOOK 2007 PG-20671					
	FULL MARKET VALUE	18,698				
***** 104.001-3-2.11 *****						
104.001-3-2.11	604,606, 606A Post Rd					1- 54- 5.3
Sleeper John	280 Res Multiple		VET COM CT 41131	14,250	14,250	0
606 Post Rd	Canton 1 402201	6,000	VET DIS CT 41141	11,400	11,400	0
Colton, NY 13625	FRNT 891.00 DPTH	57,000	Enhanced S 41834	0	0	55,830
	ACRES 28.90		COUNTY TAXABLE VALUE	31,350		
	EAST-0322656 NRTH-1659180		TOWN TAXABLE VALUE	31,350		
	DEED BOOK 2008 PG-16989		SCHOOL TAXABLE VALUE	1,170		
	FULL MARKET VALUE	67,456	FD032 Pierrepont Fire Prot	57,000	TO M	
***** 104.001-3-2.12 *****						
104.001-3-2.12	636 Post Rd					
Warner Donald C II	311 Res vac land		COUNTY TAXABLE VALUE	4,000		
Regan-Warner Loretta L	Canton 1 402201	4,000	TOWN TAXABLE VALUE	4,000		
687 Post Rd	Cambridge Survey 3/1/90	4,000	SCHOOL TAXABLE VALUE	4,000		
Colton, NY 13625	10.00A		FD032 Pierrepont Fire Prot	4,000	TO M	
	FRNT 250.00 DPTH					
	ACRES 10.00					
	EAST-0323181 NRTH-1659237					
	DEED BOOK 2009 PG-16482					
	FULL MARKET VALUE	4,734				
***** 104.001-3-3 *****						
104.001-3-3	Post Rd					
Demarais Robert R	322 Rural vac>10		COUNTY TAXABLE VALUE	6,800		
Demarais Ann	Canton 1 402201	6,800	TOWN TAXABLE VALUE	6,800		
690 Post Rd	FRNT 950.00 DPTH	6,800	SCHOOL TAXABLE VALUE	6,800		
Colton, NY 13625	ACRES 16.10		FD032 Pierrepont Fire Prot	6,800	TO M	
	EAST-0324045 NRTH-1659828					
	DEED BOOK 2001 PG-22034					
	FULL MARKET VALUE	8,047				

STATE OF NEW YORK
 COUNTY - St Lawrence
 TOWN - Pierrepont
 SWIS - 407000

2 0 1 6 T E N T A T I V E A S S E S S M E N T R O L L
 T A X A B L E S E C T I O N O F T H E R O L L - 1
 M A P S E C T I O N - 104
 S U B - S E C T I O N - 001
 U N I F O R M P E R C E N T O F V A L U E I S 084.50

PAGE 262
 VALUATION DATE-JUL 01, 2015
 TAXABLE STATUS DATE-MAR 01, 2016
 RPS150/V04/L015
 CURRENT DATE 4/22/2016

*** S P E C I A L D I S T R I C T S U M M A R Y ***

CODE	DISTRICT NAME	TOTAL PARCELS	EXTENSION TYPE	EXTENSION VALUE	AD VALOREM VALUE	EXEMPT AMOUNT	TAXABLE VALUE
AG002	Ag Dist #2	10	MOVTAX				
FD032	Pierrepont Fir	88	TOTAL M		4728,730		4728,730

*** S C H O O L D I S T R I C T S U M M A R Y ***

CODE	DISTRICT NAME	TOTAL PARCELS	ASSESSED LAND	ASSESSED TOTAL	EXEMPT AMOUNT	TOTAL TAXABLE	STAR AMOUNT	STAR TAXABLE
402201	Canton 1	85	1136,830	4696,930	34,480	4662,450	1123,510	3538,940
402801	Colton 1	3	30,600	31,800		31,800		31,800
	S U B - T O T A L	88	1167,430	4728,730	34,480	4694,250	1123,510	3570,740
	T O T A L	88	1167,430	4728,730	34,480	4694,250	1123,510	3570,740

*** S Y S T E M C O D E S S U M M A R Y ***

NO SYSTEM EXEMPTIONS AT THIS LEVEL

*** E X E M P T I O N S U M M A R Y ***

CODE	DESCRIPTION	TOTAL PARCELS	COUNTY	TOWN	SCHOOL
41121	VET WAR CT	3	30,780	30,780	
41131	VET COM CT	3	48,100	48,100	
41141	VET DIS CT	2	37,800	37,800	
41690	RPTL466_f	1	2,565	2,565	2,565
41695	RPTL466_f	1	2,565		2,565
41700	Ag Buildin	1	650	650	650
41802	Aged - Cou	1	32,800		
41803	Aged - Tow	1		41,000	
41804	Aged - Sch	1			28,700
41834	Enhanced S	8			444,110
41854	Basic Star	27			679,400
41932	Dis & Lim	1	10,350		

STATE OF NEW YORK
 COUNTY - St Lawrence
 TOWN - Pierrepont
 SWIS - 407000

2 0 1 6 T E N T A T I V E A S S E S S M E N T R O L L
 T A X A B L E S E C T I O N O F T H E R O L L - 1
 M A P S E C T I O N - 104
 S U B - S E C T I O N - 001
 U N I F O R M P E R C E N T O F V A L U E I S 084.50

PAGE 263
 VALUATION DATE-JUL 01, 2015
 TAXABLE STATUS DATE-MAR 01, 2016
 RPS150/V04/L015
 CURRENT DATE 4/22/2016

*** E X E M P T I O N S U M M A R Y ***

CODE	DESCRIPTION	TOTAL PARCELS	COUNTY	TOWN	SCHOOL
	T O T A L	50	165,610	160,895	1157,990

*** G R A N D T O T A L S ***

ROLL SEC	DESCRIPTION	TOTAL PARCELS	ASSESSED LAND	ASSESSED TOTAL	TAXABLE COUNTY	TAXABLE TOWN	TAXABLE SCHOOL	STAR TAXABLE
1	TAXABLE	88	1167,430	4728,730	4563,120	4567,835	4694,250	3570,740

STATE OF NEW YORK
COUNTY - St Lawrence
TOWN - Pierrepont
SWIS - 407000

2 0 1 6 T E N T A T I V E A S S E S S M E N T R O L L
T A X A B L E SECTION OF THE ROLL - 1
TAX MAP NUMBER SEQUENCE
UNIFORM PERCENT OF VALUE IS 084.50

PAGE 264
VALUATION DATE-JUL 01, 2015
TAXABLE STATUS DATE-MAR 01, 2016

TAX MAP PARCEL NUMBER	PROPERTY LOCATION & CLASS	ASSESSMENT	EXEMPTION CODE	COUNTY	TOWN	SCHOOL
CURRENT OWNERS NAME	SCHOOL DISTRICT	LAND	TAX DESCRIPTION	TAXABLE VALUE		
CURRENT OWNERS ADDRESS	PARCEL SIZE/GRID COORD	TOTAL	SPECIAL DISTRICTS	ACCOUNT NO.		

104.002-1-2	Off Post Rd			104.002-1-2		*****
Huntley Dillon	910 Priv forest		COUNTY TAXABLE VALUE			1- 48-12
297 Post Rd	Colton 1 402801	9,100	TOWN TAXABLE VALUE			
Canton, NY 13617	22 Ar Pri Forest	9,100	SCHOOL TAXABLE VALUE			
	ACRES 21.40		FD032 Pierrepont Fire Prot		9,100 TO M	
	EAST-0325014 NRTH-1663551					
	DEED BOOK 2012 PG-5024					
	FULL MARKET VALUE	10,769				

104.002-1-3	Off Post Rd			104.002-1-3		*****
Huntley Ann (LU)	910 Priv forest		COUNTY TAXABLE VALUE			1- 51- 3
% Daniel Huntley	Colton 1 402801	25,500	TOWN TAXABLE VALUE			
297 Post Rd	Sold To Huntley, Daniel &	25,500	SCHOOL TAXABLE VALUE			
Canton, NY 13617	Christine.		FD032 Pierrepont Fire Prot		25,500 TO M	
	58 Ar Primarily Forest					
	ACRES 60.00					
	EAST-0326044 NRTH-1663922					
	DEED BOOK 1999 PG-3151					
	FULL MARKET VALUE	30,178				

104.002-1-4	6311 CR 24			104.002-1-4		*****
Hebel Mark A	210 1 Family Res		COUNTY TAXABLE VALUE			1- 49- 9
48 Pine St	Colton 1 402801	53,200	TOWN TAXABLE VALUE			
Potsdam, NY 13676	One Car Detached Garage	90,000	SCHOOL TAXABLE VALUE			
	FRNT 2537.00 DPTH		FD032 Pierrepont Fire Prot		90,000 TO M	
	ACRES 107.20					
	EAST-0328148 NRTH-1663789					
	DEED BOOK 2011 PG-1173					
	FULL MARKET VALUE	106,509				

104.002-1-6.1	6304 CR 24			104.002-1-6.1		*****
Howard Paulette S	240 Rural res		Basic Star 41854			1- 54- 6
6304 County Route 24	Colton 1 402801	18,700	COUNTY TAXABLE VALUE		0	25,650
Colton, NY 13625	1 1/2 Cedar Siding	192,000	TOWN TAXABLE VALUE			
	28x21 Gar W/living Above		SCHOOL TAXABLE VALUE			
	ACRES 25.90		FD032 Pierrepont Fire Prot		192,000 TO M	
	EAST-0329846 NRTH-1663138					
	DEED BOOK 1059 PG-391					
	FULL MARKET VALUE	227,219				

104.002-1-7	CR 24			104.002-1-7		*****
Thomas Neil W	910 Priv forest		COUNTY TAXABLE VALUE			1- 66- 2
Thomas Cathryn	Colton 1 402801	13,300	TOWN TAXABLE VALUE			
851 County Route 29	31ar Pri Forest	13,300	SCHOOL TAXABLE VALUE			
Canton, NY 13617	ACRES 31.30		FD032 Pierrepont Fire Prot		13,300 TO M	
	EAST-0329213 NRTH-1662289					
	DEED BOOK 2002 PG-6863					
	FULL MARKET VALUE	15,740				

STATE OF NEW YORK
COUNTY - St Lawrence
TOWN - Pierrepont
SWIS - 407000

2 0 1 6 T E N T A T I V E A S S E S S M E N T R O L L
T A X A B L E SECTION OF THE ROLL - 1
TAX MAP NUMBER SEQUENCE
UNIFORM PERCENT OF VALUE IS 084.50

PAGE 265
VALUATION DATE-JUL 01, 2015
TAXABLE STATUS DATE-MAR 01, 2016

TAX MAP PARCEL NUMBER	PROPERTY LOCATION & CLASS	ASSESSMENT	EXEMPTION CODE	COUNTY	TOWN	SCHOOL
CURRENT OWNERS NAME	SCHOOL DISTRICT	LAND	TAX DESCRIPTION	TAXABLE VALUE		
CURRENT OWNERS ADDRESS	PARCEL SIZE/GRID COORD	TOTAL	SPECIAL DISTRICTS	ACCOUNT NO.		

104.002-1-8.1	Sturtevant Rd 314 Rural vac<10		COUNTY TAXABLE VALUE	5,500		
Tucker Eugene C	Colton 1 402801	5,500	TOWN TAXABLE VALUE	5,500		
Tucker Donna	256x231 Vac Lot	5,500	SCHOOL TAXABLE VALUE	5,500		
640 Palmer Rd	ACRES 1.40		FD032 Pierrepont Fire Prot	5,500	TO M	
Dickinson Center, NY 12930	EAST-0334054 NRTH-1662303					
	DEED BOOK 00970 PG-00537					
	FULL MARKET VALUE	6,509				

104.002-1-8.2	131,149 Sturtevant Rd 240 Rural res		Enhanced S 41834	0	0	55,830
Walrich Revocable Trust	Colton 1 402801	47,700	COUNTY TAXABLE VALUE	262,000		
131 Sturtevant Rd	Res & Pole Barn	262,000	TOWN TAXABLE VALUE	262,000		
Colton, NY 13625	FRNT 1272.00 DPTH		SCHOOL TAXABLE VALUE	206,170		
	ACRES 96.10		FD032 Pierrepont Fire Prot	262,000	TO M	
	EAST-0332721 NRTH-1663037					
	DEED BOOK 2014 PG-8895					
	FULL MARKET VALUE	310,059				

104.002-1-9	169 Sturtevant Rd 323 Vacant rural		COUNTY TAXABLE VALUE	4,700		1- 15- 5
Foti Anthony	Colton 1 402801	4,700	TOWN TAXABLE VALUE	4,700		
29 Maiden Lane Rd	Replotted 2/26/13	4,700	SCHOOL TAXABLE VALUE	4,700		
Lisbon, NY 13658-4101	100'X189'		FD032 Pierrepont Fire Prot	4,700	TO M	
	FRNT 100.00 DPTH 189.00					
	EAST-0333894 NRTH-1663741					
	DEED BOOK 2013 PG-18514					
	FULL MARKET VALUE	5,562				

104.002-1-10.22	116 Sturtevant Rd 210 1 Family Res		Basic Star 41854	0	0	25,650
Cary Michael O	Colton 1 402801	8,600	COUNTY TAXABLE VALUE	195,000		
Cary Lisa M	Colonial	195,000	TOWN TAXABLE VALUE	195,000		
116 Sturtevant Rd	FRNT 260.00 DPTH 335.00		SCHOOL TAXABLE VALUE	169,350		
Colton, NY 13625	ACRES 2.00 BANK8888869		FD032 Pierrepont Fire Prot	195,000	TO M	
	EAST-0334370 NRTH-1662406					
	DEED BOOK 2001 PG-1517					
	FULL MARKET VALUE	230,769				

104.002-1-11.2	Off Sturtevant Rd 910 Priv forest		COUNTY TAXABLE VALUE	2,500		
Wright Alta (Lu)	Colton 1 402801	2,500	TOWN TAXABLE VALUE	2,500		
Attn: Patrick M Wright Jr	Life Use-Patrick &	2,500	SCHOOL TAXABLE VALUE	2,500		
53 Sturtevant Rd	Alta Wright		FD032 Pierrepont Fire Prot	2,500	TO M	
Colton, NY 13625	ACRES 5.00					
	EAST-0333142 NRTH-1661879					
	DEED BOOK 1061 PG-943					
	FULL MARKET VALUE	2,959				

STATE OF NEW YORK
COUNTY - St Lawrence
TOWN - Pierrepont
SWIS - 407000

2 0 1 6 T E N T A T I V E A S S E S S M E N T R O L L
T A X A B L E SECTION OF THE ROLL - 1
TAX MAP NUMBER SEQUENCE
UNIFORM PERCENT OF VALUE IS 084.50

PAGE 266
VALUATION DATE-JUL 01, 2015
TAXABLE STATUS DATE-MAR 01, 2016

TAX MAP PARCEL NUMBER	PROPERTY LOCATION & CLASS	ASSESSMENT	EXEMPTION CODE	COUNTY	TOWN	SCHOOL
CURRENT OWNERS NAME	SCHOOL DISTRICT	LAND	TAX DESCRIPTION	TAXABLE VALUE		
CURRENT OWNERS ADDRESS	PARCEL SIZE/GRID COORD	TOTAL	SPECIAL DISTRICTS	ACCOUNT NO.		

104.002-1-11.11	83 Sturtevant Rd			104.002-1-11.11		*****
Horton Peggy	210 1 Family Res		COUNTY TAXABLE VALUE			1- 75- 1
Wright Jacqueline	Colton 1 402801	8,600	TOWN TAXABLE VALUE			
Attn: Peggy Horton	Life Use-Alta Wright	53,500	SCHOOL TAXABLE VALUE			
711 Wilson Rd	FRNT 333.00 DPTH		FD032 Pierrepont Fire Prot		53,500 TO M	
Colton, NY 13625	ACRES 1.40					
	EAST-0334160 NRTH-1661734					
	DEED BOOK 1999 PG-5418					
	FULL MARKET VALUE	63,314				

104.002-1-11.12	Sturtevant Rd			104.002-1-11.12		*****
Richards Steven	314 Rural vac<10		COUNTY TAXABLE VALUE			
Richards Jody	Colton 1 402801	2,100	TOWN TAXABLE VALUE			
384 State Highway 11B	ACRES 5.00	2,100	SCHOOL TAXABLE VALUE			
Potsdam, NY 13676	EAST-0333901 NRTH-1661999		FD032 Pierrepont Fire Prot		2,100 TO M	
	DEED BOOK 1999 PG-5148					
	FULL MARKET VALUE	2,485				

104.002-1-11.13	53,67 Sturtevant Rd			104.002-1-11.13		*****
Wright Patrick	270 Mfg housing		Basic Star 41854			
Wright Debra	Colton 1 402801	19,700	COUNTY TAXABLE VALUE		0	25,650
53 Sturtevant Rd	1 Trlr, Barn (Beef Cows)	96,000	TOWN TAXABLE VALUE			
Colton, NY 13625	Res Star Mh (125)		SCHOOL TAXABLE VALUE			
	FRNT 697.00 DPTH		FD032 Pierrepont Fire Prot		96,000 TO M	
	ACRES 29.00					
	EAST-0333614 NRTH-1661463					
	DEED BOOK 1999 PG-5218					
	FULL MARKET VALUE	113,609				

104.002-1-12	11 Sturtevant Rd			104.002-1-12		*****
Hammond John P	270 Mfg housing		Basic Star 41854			
Hammond Deborah	Colton 1 402801	10,500	VET WAR CT 41121		0	25,650
11 Sturtevant Rd	Double Wide	69,500	COUNTY TAXABLE VALUE		10,260	0
Colton, NY 13625	15 Ar		TOWN TAXABLE VALUE			
	ACRES 15.30		SCHOOL TAXABLE VALUE			
	EAST-0334119 NRTH-1660134		FD032 Pierrepont Fire Prot		69,500 TO M	
	DEED BOOK 1010 PG-01017					
	FULL MARKET VALUE	82,249				

104.002-1-13.2	28 Sturtevant Rd			104.002-1-13.2		*****
Helmar Kevin R	270 Mfg housing		Basic Star 41854			
28 Sturtevant Rd	Colton 1 402801	8,600	COUNTY TAXABLE VALUE		0	25,650
Colton, NY 13625	Double Wide	56,000	TOWN TAXABLE VALUE			
	FRNT 250.00 DPTH		SCHOOL TAXABLE VALUE			
	ACRES 2.20 BANK8888209		FD032 Pierrepont Fire Prot		56,000 TO M	
	EAST-0334601 NRTH-1660168					
	DEED BOOK 2007 PG-3384					
	FULL MARKET VALUE	66,272				

STATE OF NEW YORK
 COUNTY - St Lawrence
 TOWN - Pierrepont
 SWIS - 407000

2 0 1 6 T E N T A T I V E A S S E S S M E N T R O L L
 T A X A B L E SECTION OF THE ROLL - 1
 TAX MAP NUMBER SEQUENCE
 UNIFORM PERCENT OF VALUE IS 084.50

PAGE 267
 VALUATION DATE-JUL 01, 2015
 TAXABLE STATUS DATE-MAR 01, 2016

TAX MAP PARCEL NUMBER	PROPERTY LOCATION & CLASS	ASSESSMENT	EXEMPTION CODE-----	COUNTY-----	TOWN-----	SCHOOL
CURRENT OWNERS NAME	SCHOOL DISTRICT	LAND	TAX DESCRIPTION	TAXABLE VALUE		
CURRENT OWNERS ADDRESS	PARCEL SIZE/GRID COORD	TOTAL	SPECIAL DISTRICTS			ACCOUNT NO.

104.002-1-13.12	407 Irish Settlement Rd 270 Mfg housing		Basic Star 41854	0	0	25,650
Bonno Eugene W	Colton 1 402801	9,600	COUNTY TAXABLE VALUE	85,000		
Bonno Felicia	Garage	85,000	TOWN TAXABLE VALUE	85,000		
407 Irish Settlement Rd	FRNT 375.00 DPTH		SCHOOL TAXABLE VALUE	59,350		
Colton, NY 13625	ACRES 1.90		FD032 Pierrepont Fire Prot	85,000 TO M		
	EAST-0335738 NRTH-1659761					
	DEED BOOK 1079 PG-822					
	FULL MARKET VALUE	100,592				

104.002-1-13.13	46 Sturtevant Rd 210 1 Family Res		COUNTY TAXABLE VALUE	147,000		
Hall Shane T	Colton 1 402801	8,700	TOWN TAXABLE VALUE	147,000		
46 Sturtevant Rd	28x46 1 1/2 Story	147,000	SCHOOL TAXABLE VALUE	147,000		
Colton, NY 13625	New Garage 1 1/2 Story		FD032 Pierrepont Fire Prot	147,000 TO M		
	FRNT 250.00 DPTH					
	ACRES 2.20 BANK8888830					
	EAST-0334556 NRTH-1660648					
	DEED BOOK 2013 PG-16564					
	FULL MARKET VALUE	173,964				

104.002-1-13.111	Irish Settlement Rd 311 Res vac land		COUNTY TAXABLE VALUE	38,500		1- 14- 6
Ford Martha D	Colton 1 402801	38,500	TOWN TAXABLE VALUE	38,500		
113 Stowe Bay Rd	Also 1052/99	38,500	SCHOOL TAXABLE VALUE	38,500		
Colton, NY 13625-4130	ACRES 90.60		FD032 Pierrepont Fire Prot	38,500 TO M		
	EAST-0335199 NRTH-1660656					
	DEED BOOK 1037 PG-01063					
	FULL MARKET VALUE	45,562				

104.002-1-13.112	379 Irish Settlement Rd 270 Mfg housing		Basic Star 41854	0	0	25,650
Emburey Lisa	Colton 1 402801	8,600	COUNTY TAXABLE VALUE	72,000		
379 Irish Settlement Rd	FRNT 350.00 DPTH	72,000	TOWN TAXABLE VALUE	72,000		
Colton, NY 13625	ACRES 2.00 BANK8888830		SCHOOL TAXABLE VALUE	46,350		
	EAST-0335021 NRTH-1659694		FD032 Pierrepont Fire Prot	72,000 TO M		
	DEED BOOK 2001 PG-20760					
	FULL MARKET VALUE	85,207				

104.002-1-14	423 Irish Settlement Rd 210 1 Family Res		Basic Star 41854	0	0	25,650
Reed Shawn M	Colton 1 402801	15,600	COUNTY TAXABLE VALUE	116,000		
Reed Malinda J	Also 1052/101	116,000	TOWN TAXABLE VALUE	116,000		
423 Irish Settlement Rd	Mh @ 700 &		SCHOOL TAXABLE VALUE	90,350		
Colton, NY 13625	Residence W/garage 150		FD032 Pierrepont Fire Prot	116,000 TO M		
	FRNT 300.00 DPTH 363.00					
	ACRES 2.50					
	EAST-0336072 NRTH-1659849					
	DEED BOOK 2003 PG-8275					
	FULL MARKET VALUE	137,278				



STATE OF NEW YORK
COUNTY - St Lawrence
TOWN - Pierrepont
SWIS - 407000

2 0 1 6 T E N T A T I V E A S S E S S M E N T R O L L
T A X A B L E SECTION OF THE ROLL - 1
TAX MAP NUMBER SEQUENCE
UNIFORM PERCENT OF VALUE IS 084.50

PAGE 268
VALUATION DATE-JUL 01, 2015
TAXABLE STATUS DATE-MAR 01, 2016

TAX MAP PARCEL NUMBER	PROPERTY LOCATION & CLASS	ASSESSMENT	EXEMPTION CODE-----	COUNTY-----	TOWN-----	SCHOOL
CURRENT OWNERS NAME	SCHOOL DISTRICT	LAND	TAX DESCRIPTION	TAXABLE VALUE		ACCOUNT NO.
CURRENT OWNERS ADDRESS	PARCEL SIZE/GRID COORD	TOTAL	SPECIAL DISTRICTS			

104.002-1-15	406,412 Irish Settlement Rd			104.002-1-15		*****
Trimm James A Jr	210 1 Family Res		Basic Star 41854	0	0	1- 67-13
Trimm Darlene	Colton 1 402801	19,300	COUNTY TAXABLE VALUE	135,000		
406 Irish Settlement Rd	30x30 Garage	135,000	TOWN TAXABLE VALUE	135,000		
Colton, NY 13625	ACRES 9.80		SCHOOL TAXABLE VALUE	109,350		
	EAST-0335876 NRTH-1659319		FD032 Pierrepont Fire Prot	135,000 TO M		
	DEED BOOK 1998 PG-16954					
	FULL MARKET VALUE	159,763				

104.002-1-16	Irish Settlement Rd			104.002-1-16		*****
Thomas Torey S	105 Vac farmland		COUNTY TAXABLE VALUE	19,900		1- 66- 7
% Orin B & Bonnie J Thomas	Colton 1 402801	19,900	TOWN TAXABLE VALUE	19,900		
72 Corcoran Rd	ACRES 72.70	19,900	SCHOOL TAXABLE VALUE	19,900		
Colton, NY 13625	EAST-0335473 NRTH-1658453		FD032 Pierrepont Fire Prot	19,900 TO M		
	DEED BOOK 2013 PG-9430					
	FULL MARKET VALUE	23,550				

104.002-1-18	Irish Settlement Rd			104.002-1-18		*****
Thomas Torey S	322 Rural vac>10		COUNTY TAXABLE VALUE	22,900		1- 14- 7
% Orin B & Bonnie J Thomas	Colton 1 402801	22,900	TOWN TAXABLE VALUE	22,900		
72 Corcoran Rd	52.50 Vac Land	22,900	SCHOOL TAXABLE VALUE	22,900		
Colton, NY 13625	ACRES 53.80		FD032 Pierrepont Fire Prot	22,900 TO M		
	EAST-0334103 NRTH-1658231					
	DEED BOOK 2013 PG-9430					
	FULL MARKET VALUE	27,101				

104.002-1-19	Irish Settlement Rd			104.002-1-19		*****
Miller William	910 Priv forest		COUNTY TAXABLE VALUE	36,100		1- 47- 3
201 Irish Settlement Rd	Colton 1 402801	36,100	TOWN TAXABLE VALUE	36,100		
Colton, NY 13625	85.30 Pri Forest	36,100	SCHOOL TAXABLE VALUE	36,100		
	ACRES 84.90		FD032 Pierrepont Fire Prot	36,100 TO M		
	EAST-0333084 NRTH-1657996					
	DEED BOOK 668 PG-00204					
	FULL MARKET VALUE	42,722				

104.002-1-20.1	268 Irish Settlement Rd	46 PCT OF VALUE USED FOR EXEMPTION PURPOSES		104.002-1-20.1		*****
Graham Marilyn	240 Rural res		VET COM CT 41131	12,075	12,075	0
268 Irish Settlement Rd	Colton 1 402801	32,575	Enhanced S 41834	0	0	55,830
Colton, NY 13625	ACRES 102.30	105,000	Aged - Tow 41803	0	18,113	0
	EAST-0331681 NRTH-1657283		Aged - Cou 41802	12,679	0	0
	DEED BOOK 679 PG-00423					
	FULL MARKET VALUE	124,260	COUNTY TAXABLE VALUE	80,246		
			TOWN TAXABLE VALUE	74,812		
			SCHOOL TAXABLE VALUE	49,170		
			FD032 Pierrepont Fire Prot	105,000 TO M		

STATE OF NEW YORK
 COUNTY - St Lawrence
 TOWN - Pierrepont
 SWIS - 407000

2 0 1 6 T E N T A T I V E A S S E S S M E N T R O L L
 T A X A B L E SECTION OF THE ROLL - 1
 TAX MAP NUMBER SEQUENCE
 UNIFORM PERCENT OF VALUE IS 084.50

PAGE 269
 VALUATION DATE-JUL 01, 2015
 TAXABLE STATUS DATE-MAR 01, 2016

TAX MAP PARCEL NUMBER	PROPERTY LOCATION & CLASS	ASSESSMENT	EXEMPTION CODE	COUNTY	TOWN	SCHOOL
CURRENT OWNERS NAME	SCHOOL DISTRICT	LAND	TAX DESCRIPTION	TAXABLE VALUE		
CURRENT OWNERS ADDRESS	PARCEL SIZE/GRID COORD	TOTAL	SPECIAL DISTRICTS	ACCOUNT NO.		

104.002-1-20.21	279 Irish Settlement Rd			104.002-1-20.21		*****
Trimm Joseph (LC)	270 Mfg housing		COUNTY TAXABLE VALUE			1- 27-11.2
406 Irish Settlement Rd	Colton 1 402801	13,700	TOWN TAXABLE VALUE			
Colton, NY 13625	1982 Mobile Home 14X72	38,000	SCHOOL TAXABLE VALUE			
	@500		FD032 Pierrepont Fire Prot	38,000	TO M	
	ACRES 20.70					
	EAST-0332562 NRTH-1660016					
	DEED BOOK 2002 PG-7056					
	FULL MARKET VALUE	44,970				

104.002-1-20.22	305 Irish Settlement Rd			104.002-1-20.22		*****
Bonno Michael A	240 Rural res		COUNTY TAXABLE VALUE			
305 Irish Settlement Rd	Colton 1 402801	20,500	TOWN TAXABLE VALUE			
Colton, NY 13625	FRNT 1032.00 DPTH	97,000	SCHOOL TAXABLE VALUE			
	ACRES 30.20 BANK8888869		FD032 Pierrepont Fire Prot	97,000	TO M	
	EAST-0333394 NRTH-1660065					
	DEED BOOK 2013 PG-13353					
	FULL MARKET VALUE	114,793				

104.002-1-21	222 Irish Settlement Rd			104.002-1-21		*****
Chase Kenneth A	240 Rural res		Basic Star 41854			1- 23- 1
Chase Jill E	Colton 1 402801	21,900	COUNTY TAXABLE VALUE			25,650
222 Irish Settlement Rd	FRNT 1364.00 DPTH	87,000	TOWN TAXABLE VALUE			
Colton, NY 13625	ACRES 50.00		SCHOOL TAXABLE VALUE			
	EAST-0331206 NRTH-1658438		FD032 Pierrepont Fire Prot	87,000	TO M	
	DEED BOOK 2003 PG-21090					
	FULL MARKET VALUE	102,959				

104.002-1-22	201 Irish Settlement Rd			104.002-1-22		*****
Miller William E	240 Rural res		VET WAR CT 41121			1- 47- 1
201 Irish Settlement Rd	Colton 1 402801	86,400	Enhanced S 41834	10,260	10,260	0
Colton, NY 13625	150 Ar Rural Res	142,000	COUNTY TAXABLE VALUE			55,830
	ACRES 157.50		TOWN TAXABLE VALUE			
	EAST-0331306 NRTH-1660379		SCHOOL TAXABLE VALUE			
	DEED BOOK 992 PG-00312		FD032 Pierrepont Fire Prot	142,000	TO M	
	FULL MARKET VALUE	168,047				

104.002-1-23.2	165 Irish Settlement Rd			104.002-1-23.2		*****
Johnner Michael C	210 1 Family Res		Basic Star 41854			1- 23- 1
Johnner Brendolynn M	Colton 1 402801	10,100	COUNTY TAXABLE VALUE			25,650
165 Irish Settlement Rd	Log Home & Garage 26X30	102,000	TOWN TAXABLE VALUE			
Colton, NY 13625	FRNT 300.00 DPTH		SCHOOL TAXABLE VALUE			
	ACRES 5.00 BANK8888220		FD032 Pierrepont Fire Prot	102,000	TO M	
	EAST-0329542 NRTH-1659401					
	DEED BOOK 2005 PG-19967					
	FULL MARKET VALUE	120,710				

STATE OF NEW YORK
COUNTY - St Lawrence
TOWN - Pierrepont
SWIS - 407000

2 0 1 6 T E N T A T I V E A S S E S S M E N T R O L L
T A X A B L E SECTION OF THE ROLL - 1
TAX MAP NUMBER SEQUENCE
UNIFORM PERCENT OF VALUE IS 084.50

PAGE 270
VALUATION DATE-JUL 01, 2015
TAXABLE STATUS DATE-MAR 01, 2016

TAX MAP PARCEL NUMBER	PROPERTY LOCATION & CLASS	ASSESSMENT	EXEMPTION CODE	COUNTY	TOWN	SCHOOL
CURRENT OWNERS NAME	SCHOOL DISTRICT	LAND	TAX DESCRIPTION	TAXABLE VALUE		
CURRENT OWNERS ADDRESS	PARCEL SIZE/GRID COORD	TOTAL	SPECIAL DISTRICTS	ACCOUNT NO.		

104.002-1-23.11	CR 24			104.002-1-23.11		*****
Foster John L	321 Abandoned ag		COUNTY TAXABLE VALUE			1- 27-12
297 Russell Turnpike Rd	Colton 1 402801	23,500	TOWN TAXABLE VALUE			
Potsdam, NY 13676	Vacant	23,500	SCHOOL TAXABLE VALUE			
	ACRES 73.80		FD032 Pierrepont Fire Prot	23,500	TO M	
	EAST-0329569 NRTH-1661317					
	DEED BOOK 1114 PG-577					
	FULL MARKET VALUE	27,811				

104.002-1-23.12	Irish Settlement Rd			104.002-1-23.12		*****
Murray Jeffrey K	312 Vac w/imprv		COUNTY TAXABLE VALUE			
177 Irish Settlement Rd	Colton 1 402801	16,300	TOWN TAXABLE VALUE			
Colton, NY 13625	ACRES 45.00	35,000	SCHOOL TAXABLE VALUE			
	EAST-0329758 NRTH-1660257		FD032 Pierrepont Fire Prot	35,000	TO M	
	DEED BOOK 1110 PG-323					
	FULL MARKET VALUE	41,420				

104.002-1-24	193 Irish Settlement Rd			104.002-1-24		*****
Murray Bonnie	311 Res vac land		COUNTY TAXABLE VALUE			1- 50- 7
Murray Jeffrey	Colton 1 402801	8,700	TOWN TAXABLE VALUE			
177 Irish Settlement Rd	FRNT 311.00 DPTH 345.00	8,700	SCHOOL TAXABLE VALUE			
Colton, NY 13625	ACRES 2.50		FD032 Pierrepont Fire Prot	8,700	TO M	
	EAST-0330281 NRTH-1659371					
	DEED BOOK 2009 PG-18453					
	FULL MARKET VALUE	10,296				

104.002-1-25	177 Irish Settlement Rd			104.002-1-25		*****
Murray Bonnie L	210 1 Family Res		Basic Star 41854			1- 29-11
177 Irish Settlement Rd	Colton 1 402801	8,300	COUNTY TAXABLE VALUE			0 25,650
Colton, NY 13625	1.4 Acres	92,000	TOWN TAXABLE VALUE			
	FRNT 198.00 DPTH		SCHOOL TAXABLE VALUE			
	ACRES 1.40 BANK8888870		FD032 Pierrepont Fire Prot	92,000	TO M	
	EAST-0329852 NRTH-1659289					
	DEED BOOK 2004 PG-19625					
	FULL MARKET VALUE	108,876				

104.002-1-26	155 Irish Settlement Rd			104.002-1-26		*****
Rudlong Steffen	210 1 Family Res		Basic Star 41854			1- 60- 5
Rudlong Michele	Colton 1 402801	8,200	COUNTY TAXABLE VALUE			0 25,650
155 Irish Settlement Rd	230sx244x228x328	101,000	TOWN TAXABLE VALUE			
Colton, NY 13625	2 Ar Res		SCHOOL TAXABLE VALUE			
	FRNT 230.00 DPTH		FD032 Pierrepont Fire Prot	101,000	TO M	
	ACRES 1.20 BANK8888830					
	EAST-0329346 NRTH-1659231					
	DEED BOOK 2006 PG-9209					
	FULL MARKET VALUE	119,527				

STATE OF NEW YORK
 COUNTY - St Lawrence
 TOWN - Pierrepont
 SWIS - 407000

2 0 1 6 T E N T A T I V E A S S E S S M E N T R O L L
 T A X A B L E SECTION OF THE ROLL - 1
 TAX MAP NUMBER SEQUENCE
 UNIFORM PERCENT OF VALUE IS 084.50

PAGE 271
 VALUATION DATE-JUL 01, 2015
 TAXABLE STATUS DATE-MAR 01, 2016

TAX MAP PARCEL NUMBER	PROPERTY LOCATION & CLASS	ASSESSMENT	EXEMPTION CODE	COUNTY	TOWN	SCHOOL
CURRENT OWNERS NAME	SCHOOL DISTRICT	LAND	TAX DESCRIPTION	TAXABLE VALUE		
CURRENT OWNERS ADDRESS	PARCEL SIZE/GRID COORD	TOTAL	SPECIAL DISTRICTS	ACCOUNT NO.		

104.002-1-27.1	Off Irish Settlement Rd			104.002-1-27.1	*****	*****
Rusyniak John	314 Rural vac<10		COUNTY TAXABLE VALUE	4,500		1- 51-13
Rusyniak Jill	Colton 1 402801	4,500	TOWN TAXABLE VALUE	4,500		
PO Box 122	216x198x98x314	4,500	SCHOOL TAXABLE VALUE	4,500		
Tok, AK 99780	FRNT 216.00 DPTH		FD032 Pierrepont Fire Prot	4,500 TO M		
	ACRES 0.82					
	EAST-0329066 NRTH-1657892					
	DEED BOOK 962 PG-00275					
	FULL MARKET VALUE	5,325				

104.002-1-27.2	192 Irish Settlement Rd			104.002-1-27.2	*****	*****
Rusyniak John	312 Vac w/imprv		COUNTY TAXABLE VALUE	69,100		
Rusyniak Jill	Colton 1 402801	49,300	TOWN TAXABLE VALUE	69,100		
PO Box 122	FRNT 1242.00 DPTH	69,100	SCHOOL TAXABLE VALUE	69,100		
Tok, AK 99780	ACRES 138.30		FD032 Pierrepont Fire Prot	69,100 TO M		
	EAST-0329887 NRTH-1657199					
	FULL MARKET VALUE	81,775				

104.002-1-28.1	145 Irish Settlement Rd			104.002-1-28.1	*****	*****
Owen John III	240 Rural res		Enhanced S 41834	0	0	1- 51-14.1
Owen Mary Ann	Colton 1 402801	15,500	COUNTY TAXABLE VALUE	59,500		55,830
145 Irish Settlement Rd	Rural Residence	59,500	TOWN TAXABLE VALUE	59,500		
Colton, NY 13625	ACRES 18.50		SCHOOL TAXABLE VALUE	3,670		
	EAST-0328796 NRTH-1659621		FD032 Pierrepont Fire Prot	59,500 TO M		
	DEED BOOK 00974 PG-00559					
	FULL MARKET VALUE	70,414				

104.002-1-28.2	136 Irish Settlement Rd			104.002-1-28.2	*****	*****
Owen Michael	240 Rural res		Enhanced S 41834	0	0	1- 51-14.2
Owen Janet	Colton 1 402801	23,000	COUNTY TAXABLE VALUE	75,000		55,830
136 Irish Settlement Rd	ACRES 50.70	75,000	TOWN TAXABLE VALUE	75,000		
Colton, NY 13625	EAST-0328509 NRTH-1658325		SCHOOL TAXABLE VALUE	19,170		
	DEED BOOK 00974 PG-00557		FD032 Pierrepont Fire Prot	75,000 TO M		
	FULL MARKET VALUE	88,757				

104.002-1-29.1	31 Irish Settlement Rd			104.002-1-29.1	*****	*****
DeJoy Conrad T Jr.	210 1 Family Res		COUNTY TAXABLE VALUE	95,000		1- 17- 2
695 Chestnut St	Canton 1 402201	11,700	TOWN TAXABLE VALUE	95,000		
Honey Brook, PA 19344	New Garage	95,000	SCHOOL TAXABLE VALUE	95,000		
	WCT Survey 8/2010 8.24A		FD032 Pierrepont Fire Prot	95,000 TO M		
	Also 485' RF on CR 24					
	FRNT 1181.00 DPTH					
	ACRES 8.20 BANK8888209					
	EAST-0326188 NRTH-1659000					
	DEED BOOK 2013 PG-7697					
	FULL MARKET VALUE	112,426				

STATE OF NEW YORK
COUNTY - St Lawrence
TOWN - Pierrepont
SWIS - 407000

2 0 1 6 T E N T A T I V E A S S E S S M E N T R O L L
T A X A B L E SECTION OF THE ROLL - 1
TAX MAP NUMBER SEQUENCE
UNIFORM PERCENT OF VALUE IS 084.50

PAGE 272
VALUATION DATE-JUL 01, 2015
TAXABLE STATUS DATE-MAR 01, 2016

TAX MAP PARCEL NUMBER	PROPERTY LOCATION & CLASS	ASSESSMENT	EXEMPTION CODE	COUNTY	TOWN	SCHOOL
CURRENT OWNERS NAME	SCHOOL DISTRICT	LAND	TAX DESCRIPTION	TAXABLE VALUE		
CURRENT OWNERS ADDRESS	PARCEL SIZE/GRID COORD	TOTAL	SPECIAL DISTRICTS			ACCOUNT NO.

104.002-1-29.2	28 Irish Settlement Rd			104.002-1-29.2		*****
Hazeltine Tammie E	240 Rural res		COUNTY TAXABLE VALUE	142,000		
12470 N Tully Rd	Canton 1 402201	63,900	TOWN TAXABLE VALUE	142,000		
Lodi, CA 95240	Also 2001/2576	142,000	SCHOOL TAXABLE VALUE	142,000		
	ACRES 147.20		FD032 Pierrepont Fire Prot	142,000 TO M		
	EAST-0327257 NRTH-1657980					
	DEED BOOK 2005 PG-1575					
	FULL MARKET VALUE	168,047				

104.002-1-30.2	5966 CR 24			104.002-1-30.2		*****
Knowles Terry	210 1 Family Res		Basic Star 41854	0	0	25,650
Knowles Susan	Canton 1 402201	8,600	CW_15_VET/ 41162	10,260	0	0
5966 County Route 24	FRNT 392.00 DPTH	160,000	COUNTY TAXABLE VALUE	149,740		
Canton, NY 13617	ACRES 2.00		TOWN TAXABLE VALUE	160,000		
	EAST-0324422 NRTH-1657049		SCHOOL TAXABLE VALUE	134,350		
	DEED BOOK 2009 PG-1666		FD032 Pierrepont Fire Prot	160,000 TO M		
	FULL MARKET VALUE	189,349				

104.002-1-30.11	5960,5962 CR 24			104.002-1-30.11		*****
Tupper Andrew J	280 Res Multiple		Basic Star 41854	0	0	1- 68- 3.1
Tupper Christine M	Canton 1 402201	30,100	Enhanced S 41834	0	0	25,650
5960 County Route 24	2012/11190 NIMO/Verizon	200,200	COUNTY TAXABLE VALUE	200,200		55,830
Canton, NY 13617	FRNT 891.00 DPTH		TOWN TAXABLE VALUE	200,200		
	ACRES 58.70		SCHOOL TAXABLE VALUE	118,720		
	EAST-0324719 NRTH-1656601		FD032 Pierrepont Fire Prot	200,200 TO M		
	DEED BOOK 1106 PG-301					
	FULL MARKET VALUE	236,923				

104.002-1-31	5994 CR 24			104.002-1-31		*****
Stone Ivan Jr	210 1 Family Res		Basic Star 41854	0	0	1- 68- 3.2
Stone Deborah	Canton 1 402201	7,700	COUNTY TAXABLE VALUE	20,000		20,000
5994 County Route 24	lar 265X122x259x155 Res	20,000	TOWN TAXABLE VALUE	20,000		
Canton, NY 13617	FRNT 265.00 DPTH 138.00		SCHOOL TAXABLE VALUE	0		
	EAST-0324593 NRTH-1657712		FD032 Pierrepont Fire Prot	20,000 TO M		
	DEED BOOK 1086 PG-1120					
	FULL MARKET VALUE	23,669				

104.002-1-32.11	6051 CR 24			104.002-1-32.11		*****
Polniak Matthew R	240 Rural res		Basic Star 41854	0	0	1- 54- 5.1
Polniak Kelsie L	Canton 1 402201	13,100	COUNTY TAXABLE VALUE	63,000		25,650
6051 County Route 24	See 2009/9849 easement	63,000	TOWN TAXABLE VALUE	63,000		
Colton, NY 13625	F & R1 (Combined 1-54-8)		SCHOOL TAXABLE VALUE	37,350		
	ACRES 10.90 BANK8888288		FD032 Pierrepont Fire Prot	63,000 TO M		
	EAST-0325179 NRTH-1659027					
	DEED BOOK 2013 PG-16940					
	FULL MARKET VALUE	74,556				

STATE OF NEW YORK
 COUNTY - St Lawrence
 TOWN - Pierrepont
 SWIS - 407000

2 0 1 6 T E N T A T I V E A S S E S S M E N T R O L L
 T A X A B L E SECTION OF THE ROLL - 1
 TAX MAP NUMBER SEQUENCE
 UNIFORM PERCENT OF VALUE IS 084.50

PAGE 273
 VALUATION DATE-JUL 01, 2015
 TAXABLE STATUS DATE-MAR 01, 2016

TAX MAP PARCEL NUMBER	PROPERTY LOCATION & CLASS	ASSESSMENT	EXEMPTION CODE-----	COUNTY-----	TOWN-----	SCHOOL
CURRENT OWNERS NAME	SCHOOL DISTRICT	LAND	TAX DESCRIPTION	TAXABLE VALUE		
CURRENT OWNERS ADDRESS	PARCEL SIZE/GRID COORD	TOTAL	SPECIAL DISTRICTS	ACCOUNT NO.		

104.002-1-32.21	690 Post Rd			104.002-1-32.21	1- 54-	5.4
Demarais Robert R	240 Rural res		VET COM CT 41131	17,100	17,100	0
Demarais Ann M	Canton 1 402201	14,700	Enhanced S 41834	0	0	55,830
690 Post Rd	See 2009/9849 easement	160,000	COUNTY TAXABLE VALUE	142,900		
Colton, NY 13625	FRNT 726.00 DPTH		TOWN TAXABLE VALUE	142,900		
	ACRES 14.20		SCHOOL TAXABLE VALUE	104,170		
	EAST-0324651 NRTH-1659460		FD032 Pierrepont Fire Prot	160,000	TO M	
	DEED BOOK 1998 PG-388					
	FULL MARKET VALUE	189,349				

104.002-1-35	6075 CR 24			104.002-1-35	1- 60-	4
Rudel Lee L	210 1 Family Res		COUNTY TAXABLE VALUE	94,000		
6075 County Route 24	Canton 1 402201	7,700	TOWN TAXABLE VALUE	94,000		
Colton, NY 13625	.25ar Res 1 Fam	94,000	SCHOOL TAXABLE VALUE	94,000		
	FRNT 273.00 DPTH 169.00		FD032 Pierrepont Fire Prot	94,000	TO M	
	ACRES 1.05					
	EAST-0325705 NRTH-1659264					
	DEED BOOK 1062 PG-496					
	FULL MARKET VALUE	111,243				

104.002-1-36	6081 CR 24			104.002-1-36	1- 10-	3
Muirhead Ellie	270 Mfg housing		Basic Star 41854	0	0	25,650
6081 County Route 24	Canton 1 402201	6,200	COUNTY TAXABLE VALUE	45,000		
Colton, NY 13625	.50 Ar	45,000	TOWN TAXABLE VALUE	45,000		
	FRNT 129.00 DPTH 169.00		SCHOOL TAXABLE VALUE	19,350		
	ACRES 0.50		FD032 Pierrepont Fire Prot	45,000	TO M	
	EAST-0325802 NRTH-1659402					
	DEED BOOK 2002 PG-3203					
	FULL MARKET VALUE	53,254				

104.002-1-37.1	6089 CR 24			104.002-1-37.1	1- 10-10	
Brunet Cheryl	240 Rural res		Basic Star 41854	0	0	25,650
6089 County Route 24	Canton 1 402201	15,700	COUNTY TAXABLE VALUE	43,000		
Colton, NY 13625	Res W/addition 12X24	43,000	TOWN TAXABLE VALUE	43,000		
	ACRES 18.20		SCHOOL TAXABLE VALUE	17,350		
	EAST-0325241 NRTH-1659790		FD032 Pierrepont Fire Prot	43,000	TO M	
	DEED BOOK 2006 PG-19206					
	FULL MARKET VALUE	50,888				

104.002-1-37.2	687 Post Rd			104.002-1-37.2		
Warner Donald C II	210 1 Family Res		Basic Star 41854	0	0	25,650
Warner Loretta L	Canton 1 402201	9,000	COUNTY TAXABLE VALUE	126,000		
687 Post Rd	FRNT 350.00 DPTH 350.00	126,000	TOWN TAXABLE VALUE	126,000		
Colton, NY 13625-3123	ACRES 2.80		SCHOOL TAXABLE VALUE	100,350		
	EAST-0324755 NRTH-1660136		FD032 Pierrepont Fire Prot	126,000	TO M	
	DEED BOOK 1099 PG-976					
	FULL MARKET VALUE	149,112				

STATE OF NEW YORK
COUNTY - St Lawrence
TOWN - Pierrepont
SWIS - 407000

2 0 1 6 T E N T A T I V E A S S E S S M E N T R O L L
T A X A B L E SECTION OF THE ROLL - 1
TAX MAP NUMBER SEQUENCE
UNIFORM PERCENT OF VALUE IS 084.50

PAGE 274
VALUATION DATE-JUL 01, 2015
TAXABLE STATUS DATE-MAR 01, 2016

TAX MAP PARCEL NUMBER	PROPERTY LOCATION & CLASS	ASSESSMENT	EXEMPTION CODE	COUNTY	TOWN	SCHOOL
CURRENT OWNERS NAME	SCHOOL DISTRICT	LAND	TAX DESCRIPTION	TAXABLE VALUE		ACCOUNT NO.
CURRENT OWNERS ADDRESS	PARCEL SIZE/GRID COORD	TOTAL	SPECIAL DISTRICTS			

104.002-1-38	6175 CR 24			104.002-1-38		*****
Cole Kevin P	240 Rural res		Basic Star 41854	0	0	1- 69-11.2
Chamberlain Paula	Colton 1 402801	17,400	COUNTY TAXABLE VALUE	123,000		
6175 County Route 24	Rural Residence	123,000	TOWN TAXABLE VALUE	123,000		
Colton, NY 13625	ACRES 19.50		SCHOOL TAXABLE VALUE	97,350		
	EAST-0326763 NRTH-1661699		FD032 Pierrepont Fire Prot	123,000 TO M		
	DEED BOOK 1102 PG-887					
	FULL MARKET VALUE	145,562				

104.002-1-39.2	95 Irish Settlement Rd			104.002-1-39.2		*****
Welch Douglas	240 Rural res		Basic Star 41854	0	0	1- 69-11.12
Welch Virginia	Canton 1 402201	19,300	COUNTY TAXABLE VALUE	95,000		
95 Irish Settlement Rd	Shop 24X24	95,000	TOWN TAXABLE VALUE	95,000		
Colton, NY 13625	ACRES 27.33		SCHOOL TAXABLE VALUE	69,350		
	EAST-0327405 NRTH-1659267		FD032 Pierrepont Fire Prot	95,000 TO M		
	DEED BOOK 948 PG-01093					
	FULL MARKET VALUE	112,426				

104.002-1-39.3	CR 24			104.002-1-39.3		*****
McRobbie Arthur	323 Vacant rural		COUNTY TAXABLE VALUE	8,400		1- 69-11.13
McRobbie Carol	Canton 1 402201	8,400	TOWN TAXABLE VALUE	8,400		
4689 State Highway 56	Vacant Land	8,400	SCHOOL TAXABLE VALUE	8,400		
Colton, NY 13625	ACRES 19.80		FD032 Pierrepont Fire Prot	8,400 TO M		
	EAST-0326745 NRTH-1659773					
	DEED BOOK 961 PG-00087					
	FULL MARKET VALUE	9,941				

104.002-1-39.12	CR 24			104.002-1-39.12		*****
Caster Melita	323 Vacant rural		COUNTY TAXABLE VALUE	11,400		
Caster Clayton	Canton 1 402201	11,400	TOWN TAXABLE VALUE	11,400		
6533 County Route 24	FRNT 470.00 DPTH	11,400	SCHOOL TAXABLE VALUE	11,400		
Colton, NY 13625	ACRES 22.00		FD032 Pierrepont Fire Prot	11,400 TO M		
	EAST-0326971 NRTH-1662040					
	DEED BOOK 944 PG-00467					
	FULL MARKET VALUE	13,491				

104.002-1-39.111	CR 24			104.002-1-39.111		*****
Caster Melita	322 Rural vac>10		COUNTY TAXABLE VALUE	61,500		1- 69-11.11
Caster Clayton	Canton 1 402201	61,500	TOWN TAXABLE VALUE	61,500		
6533 County Route 24	FRNT 1645.00 DPTH	61,500	SCHOOL TAXABLE VALUE	61,500		
Colton, NY 13625	ACRES 126.70		FD032 Pierrepont Fire Prot	61,500 TO M		
	EAST-0325611 NRTH-1661063					
	DEED BOOK 944 PG-00467					
	FULL MARKET VALUE	72,781				

STATE OF NEW YORK
COUNTY - St Lawrence
TOWN - Pierrepont
SWIS - 407000

2 0 1 6 T E N T A T I V E A S S E S S M E N T R O L L
T A X A B L E SECTION OF THE ROLL - 1
TAX MAP NUMBER SEQUENCE
UNIFORM PERCENT OF VALUE IS 084.50

PAGE 275
VALUATION DATE-JUL 01, 2015
TAXABLE STATUS DATE-MAR 01, 2016

TAX MAP PARCEL NUMBER	PROPERTY LOCATION & CLASS	ASSESSMENT	EXEMPTION CODE	COUNTY	TOWN	SCHOOL
CURRENT OWNERS NAME	SCHOOL DISTRICT	LAND	TAX DESCRIPTION	TAXABLE VALUE		ACCOUNT NO.
CURRENT OWNERS ADDRESS	PARCEL SIZE/GRID COORD	TOTAL	SPECIAL DISTRICTS			

104.002-1-39.112	6117 CR 24			104.002-1-39.112		*****
Sharp Sheila Marie	210 1 Family Res		Basic Star 41854	0	0	25,650
6117 County Route 24	Canton 1 402201	8,800	COUNTY TAXABLE VALUE	135,000		
Colton, NY 13625	FRNT 313.00 DPTH	135,000	TOWN TAXABLE VALUE	135,000		
	ACRES 2.30		SCHOOL TAXABLE VALUE	109,350		
	EAST-0326339 NRTH-1660077		FD032 Pierrepont Fire Prot	135,000	TO M	
	DEED BOOK 2009 PG-20326					
	FULL MARKET VALUE	159,763				

104.002-1-40.2	6245 CR 24			104.002-1-40.2		*****
Cheney Basil W	323 Vacant rural		COUNTY TAXABLE VALUE	19,700		1- 42-15.2
Cheney Kristen R	Canton 1 402201	19,700	TOWN TAXABLE VALUE	19,700		
3120 County Route 21	Plotted 8/2014	19,700	SCHOOL TAXABLE VALUE	19,700		
Canton, NY 13617	FRNT 825.00 DPTH		FD032 Pierrepont Fire Prot	19,700	TO M	
	ACRES 48.60					
	EAST-0327265 NRTH-1662650					
	DEED BOOK 2014 PG-11609					
	FULL MARKET VALUE	23,314				

104.002-1-40.11	6146 CR 24			104.002-1-40.11		*****
James Roger Lawrence	270 Mfg housing		COUNTY TAXABLE VALUE	14,000		1- 42-15.1
57 Dickson Point Rd	Canton 1 402201	13,300	TOWN TAXABLE VALUE	14,000		
Plattsburgh, NY 12901-5421	FRNT 327.00 DPTH	14,000	SCHOOL TAXABLE VALUE	14,000		
	ACRES 11.30		FD032 Pierrepont Fire Prot	14,000	TO M	
	EAST-0327715 NRTH-1659976					
	DEED BOOK 2007 PG-5559					
	FULL MARKET VALUE	16,568				

104.002-1-40.12	6148 CR 24			104.002-1-40.12		*****
Sevey Michael D	240 Rural res		Enhanced S 41834	0	0	55,830
Sevey Donna J	Canton 1 402201	30,700	COUNTY TAXABLE VALUE	83,000		
6148 County Route 24	FRNT 1228.00 DPTH	83,000	TOWN TAXABLE VALUE	83,000		
Colton, NY 13625	ACRES 46.20		SCHOOL TAXABLE VALUE	27,170		
	EAST-0328141 NRTH-1660506		FD032 Pierrepont Fire Prot	83,000	TO M	
	DEED BOOK 1053 PG-662					
	FULL MARKET VALUE	98,225				

104.002-1-41.1	372 Irish Settlement Rd			104.002-1-41.1		*****
Collins Philip D	210 1 Family Res		VET WAR CT 41121	10,260	10,260	0
Collins Caron L	Colton 1 402801	8,500	Basic Star 41854	0	0	25,650
372 Irish Settlement Rd	see deed 2008/8526	100,000	COUNTY TAXABLE VALUE	89,740		
Colton, NY 13625	2.00A(S)		TOWN TAXABLE VALUE	89,740		
	Sch House Lot/garage 200		SCHOOL TAXABLE VALUE	74,350		
	FRNT 330.00 DPTH 239.00		FD032 Pierrepont Fire Prot	100,000	TO M	
	ACRES 1.80					
	EAST-0334725 NRTH-1659367					
	DEED BOOK 2009 PG-2121					
	FULL MARKET VALUE	118,343				

STATE OF NEW YORK
 COUNTY - St Lawrence
 TOWN - Pierrepont
 SWIS - 407000

2 0 1 6 T E N T A T I V E A S S E S S M E N T R O L L
 T A X A B L E SECTION OF THE ROLL - 1
 TAX MAP NUMBER SEQUENCE
 UNIFORM PERCENT OF VALUE IS 084.50

PAGE 276
 VALUATION DATE-JUL 01, 2015
 TAXABLE STATUS DATE-MAR 01, 2016

TAX MAP PARCEL NUMBER	PROPERTY LOCATION & CLASS	ASSESSMENT	EXEMPTION CODE-----	COUNTY-----	TOWN-----	SCHOOL
CURRENT OWNERS NAME	SCHOOL DISTRICT	LAND	TAX DESCRIPTION	TAXABLE VALUE		
CURRENT OWNERS ADDRESS	PARCEL SIZE/GRID COORD	TOTAL	SPECIAL DISTRICTS	ACCOUNT NO.		

104.002-1-42	Off CR 24			104.002-1-42	*****	
Vanderburg Josephine	240 Rural res		Basic Star 41854		0	1- 14- 5
Attn: Melita & Clayton Caster	Colton 1 402801	12,500	COUNTY TAXABLE VALUE	100,000		
6533 County Route 24	FRNT 900.00 DPTH	100,000	TOWN TAXABLE VALUE	100,000		
Colton, NY 13625	ACRES 23.40		SCHOOL TAXABLE VALUE	74,350		
	EAST-0334637 NRTH-1663644		FD032 Pierrepont Fire Prot	100,000 TO M		
	DEED BOOK 2002 PG-16827					
	FULL MARKET VALUE	118,343				

104.002-1-44.1	Sturtevant Rd			104.002-1-44.1	*****	
Roberts JoAnn	322 Rural vac>10		COUNTY TAXABLE VALUE	40,500		
146 Sturtevant Rd	Colton 1 402801	40,500	TOWN TAXABLE VALUE	40,500		
Colton, NY 13625	FRNT 995.00 DPTH	40,500	SCHOOL TAXABLE VALUE	40,500		
	ACRES 73.80		FD032 Pierrepont Fire Prot	40,500 TO M		
	EAST-0335417 NRTH-1662508					
	FULL MARKET VALUE	47,929				

STATE OF NEW YORK
 COUNTY - St Lawrence
 TOWN - Pierrepont
 SWIS - 407000

2 0 1 6 T E N T A T I V E A S S E S S M E N T R O L L
 T A X A B L E S E C T I O N O F T H E R O L L - 1
 M A P S E C T I O N - 104
 S U B - S E C T I O N - 002
 U N I F O R M P E R C E N T O F V A L U E I S 084.50

PAGE 277
 VALUATION DATE-JUL 01, 2015
 TAXABLE STATUS DATE-MAR 01, 2016
 RPS150/V04/L015
 CURRENT DATE 4/22/2016

*** S P E C I A L D I S T R I C T S U M M A R Y ***

CODE	DISTRICT NAME	TOTAL PARCELS	EXTENSION TYPE	EXTENSION VALUE	AD VALOREM VALUE	EXEMPT AMOUNT	TAXABLE VALUE
FD032	Pierrepont Fir	63	TOTAL M		4739,500		4739,500

*** S C H O O L D I S T R I C T S U M M A R Y ***

CODE	DISTRICT NAME	TOTAL PARCELS	ASSESSED LAND	ASSESSED TOTAL	EXEMPT AMOUNT	TOTAL TAXABLE	STAR AMOUNT	STAR TAXABLE
402201	Canton 1	20	372,900	1587,600		1587,600	392,690	1194,910
402801	Colton 1	43	838,875	3151,900		3151,900	689,550	2462,350
	S U B - T O T A L	63	1211,775	4739,500		4739,500	1082,240	3657,260
	T O T A L	63	1211,775	4739,500		4739,500	1082,240	3657,260

*** S Y S T E M C O D E S S U M M A R Y ***

NO SYSTEM EXEMPTIONS AT THIS LEVEL

*** E X E M P T I O N S U M M A R Y ***

CODE	DESCRIPTION	TOTAL PARCELS	COUNTY	TOWN	SCHOOL
41121	VET WAR CT	3	30,780	30,780	
41131	VET COM CT	2	29,175	29,175	
41162	CW_15_VET/	1	10,260		
41802	Aged - Cou	1	12,679		
41803	Aged - Tow	1		18,113	
41834	Enhanced S	8			446,640
41854	Basic Star	25			635,600
	T O T A L	41	82,894	78,068	1082,240

STATE OF NEW YORK
COUNTY - St Lawrence
TOWN - Pierrepont
SWIS - 407000

2 0 1 6 T E N T A T I V E A S S E S S M E N T R O L L
T A X A B L E S E C T I O N O F T H E R O L L - 1
M A P S E C T I O N - 104
S U B - S E C T I O N - 002
UNIFORM PERCENT OF VALUE IS 084.50

PAGE 278
VALUATION DATE-JUL 01, 2015
TAXABLE STATUS DATE-MAR 01, 2016
RPS150/V04/L015
CURRENT DATE 4/22/2016

*** G R A N D T O T A L S ***

ROLL SEC	DESCRIPTION	TOTAL PARCELS	ASSESSED LAND	ASSESSED TOTAL	TAXABLE COUNTY	TAXABLE TOWN	TAXABLE SCHOOL	STAR TAXABLE
1	TAXABLE	63	1211,775	4739,500	4656,606	4661,432	4739,500	3657,260

STATE OF NEW YORK
COUNTY - St Lawrence
TOWN - Pierrepont
SWIS - 407000

2 0 1 6 T E N T A T I V E A S S E S S M E N T R O L L
T A X A B L E SECTION OF THE ROLL - 1
TAX MAP NUMBER SEQUENCE
UNIFORM PERCENT OF VALUE IS 084.50

PAGE 279
VALUATION DATE-JUL 01, 2015
TAXABLE STATUS DATE-MAR 01, 2016

TAX MAP PARCEL NUMBER	PROPERTY LOCATION & CLASS	ASSESSMENT	EXEMPTION CODE-----	COUNTY-----	TOWN-----	SCHOOL
CURRENT OWNERS NAME	SCHOOL DISTRICT	LAND	TAX DESCRIPTION	TAXABLE VALUE		
CURRENT OWNERS ADDRESS	PARCEL SIZE/GRID COORD	TOTAL	SPECIAL DISTRICTS			ACCOUNT NO.

104.003-1-1.11	Howardville Rd 323 Vacant rural		COUNTY TAXABLE VALUE	26,700		
Arno Christopher J	Canton 1 402201	26,700	TOWN TAXABLE VALUE	26,700		
Arno Shirley S	ACRES 62.90	26,700	SCHOOL TAXABLE VALUE	26,700		
668 Howardville Rd	EAST-0312837 NRTH-1653510		FD032 Pierrepont Fire Prot	26,700 TO M		
Canton, NY 13617	DEED BOOK 1093 PG-358					
	FULL MARKET VALUE	31,598				

104.003-1-1.12	Howardville Rd 312 Vac w/imprv		COUNTY TAXABLE VALUE	14,800		
Brown Joshua T	Canton 1 402201	2,000	TOWN TAXABLE VALUE	14,800		
Brown Kristin W	Strack survey 11/6/06	14,800	SCHOOL TAXABLE VALUE	14,800		
1 Grant Street	0.58A(S)		FD032 Pierrepont Fire Prot	14,800 TO M		
Potsdam, NY 13676	93x116x94x79x170x183					
	ACRES 0.60 BANK8888869					
	EAST-0312224 NRTH-1654353					
	DEED BOOK 2014 PG-9657					
	FULL MARKET VALUE	17,515				

104.003-1-1.22	507 CR 29 210 1 Family Res		Basic Star 41854	0	0	25,650
Meagher John M	Canton 1 402201	12,400	VET WAR CT 41121	10,260	10,260	0
Grembowicz Frances	930x430x1215x500	105,000	COUNTY TAXABLE VALUE	94,740		
507 County Route 29	FRNT 930.00 DPTH		TOWN TAXABLE VALUE	94,740		
Canton, NY 13617	ACRES 9.60 BANK8888869		SCHOOL TAXABLE VALUE	79,350		
	EAST-0312665 NRTH-1654727		FD032 Pierrepont Fire Prot	105,000 TO M		
	DEED BOOK 1099 PG-201					
	FULL MARKET VALUE	124,260				

104.003-1-1.212	Howardville Rd 314 Rural vac<10		COUNTY TAXABLE VALUE	8,700		
Royce Phillip R	Canton 1 402201	8,700	TOWN TAXABLE VALUE	8,700		
Royce Kira E	ACRES 8.20	8,700	SCHOOL TAXABLE VALUE	8,700		
503 Howardville Rd	EAST-0312454 NRTH-1655182		FD032 Pierrepont Fire Prot	8,700 TO M		
Canton, NY 13617	DEED BOOK 2013 PG-19754					
	FULL MARKET VALUE	10,296				

104.003-1-1.213	503 Howardville Rd 210 1 Family Res		Basic Star 41854	0	0	25,650
Royce Philip R	Canton 1 402201	10,500	COUNTY TAXABLE VALUE	130,300		
Royce Kira E	ACRES 9.10 BANK8888830	130,300	TOWN TAXABLE VALUE	130,300		
503 Howardville Rd	EAST-0312446 NRTH-1655668		SCHOOL TAXABLE VALUE	104,650		
Canton, NY 13617	DEED BOOK 1999 PG-12124		FD032 Pierrepont Fire Prot	130,300 TO M		
	FULL MARKET VALUE	154,201				

STATE OF NEW YORK
 COUNTY - St Lawrence
 TOWN - Pierrepont
 SWIS - 407000

2 0 1 6 T E N T A T I V E A S S E S S M E N T R O L L
 T A X A B L E SECTION OF THE ROLL - 1
 TAX MAP NUMBER SEQUENCE
 UNIFORM PERCENT OF VALUE IS 084.50

PAGE 280
 VALUATION DATE-JUL 01, 2015
 TAXABLE STATUS DATE-MAR 01, 2016

TAX MAP PARCEL NUMBER	PROPERTY LOCATION & CLASS	ASSESSMENT	EXEMPTION CODE	COUNTY	TOWN	SCHOOL
CURRENT OWNERS NAME	SCHOOL DISTRICT	LAND	TAX DESCRIPTION	TAXABLE VALUE		ACCOUNT NO.
CURRENT OWNERS ADDRESS	PARCEL SIZE/GRID COORD	TOTAL	SPECIAL DISTRICTS			
***** 104.003-1-2.1 *****						
20 Morrill Rd					1-	1-12
104.003-1-2.1	210 1 Family Res		VET DIS CT 41141	29,250	29,250	0
Dowdle Cathy	Canton 1 402201	16,000	VET COM CT 41131	17,100	17,100	0
20 Morrill Rd	Att Gar 28X40	117,000	Basic Star 41854	0	0	25,650
Canton, NY 13617	(new House)		COUNTY TAXABLE VALUE	70,650		
	ACRES 5.90		TOWN TAXABLE VALUE	70,650		
	EAST-0313618 NRTH-1655104		SCHOOL TAXABLE VALUE	91,350		
	DEED BOOK 1116 PG-997		FD032 Pierrepont Fire Prot	117,000	TO M	
	FULL MARKET VALUE	138,462				
***** 104.003-1-2.2 *****						
2 Morrill Rd						
104.003-1-2.2	210 1 Family Res		Basic Star 41854	0	0	25,650
Dowdle Justin A	Canton 1 402201	8,300	COUNTY TAXABLE VALUE	75,000		
Winters Cassandra L	ACRES 2.20 BANK8888209	75,000	TOWN TAXABLE VALUE	75,000		
20 Morrill Rd	EAST-0313370 NRTH-1654638		SCHOOL TAXABLE VALUE	49,350		
Canton, NY 13617	DEED BOOK 2012 PG-16608		FD032 Pierrepont Fire Prot	75,000	TO M	
	FULL MARKET VALUE	88,757				
***** 104.003-1-3 *****						
719 CR 29					1-	66- 5
104.003-1-3	112 Dairy farm		COUNTY TAXABLE VALUE	139,000		
Thomas Neil W	Canton 1 402201	48,900	TOWN TAXABLE VALUE	139,000		
Thomas Cathryn	107 Ar Agri-Dairy	139,000	SCHOOL TAXABLE VALUE	139,000		
851 County Route 29	ACRES 110.40		AG002 Ag Dist #2	.00	MT	
Canton, NY 13617	EAST-0318140 NRTH-1655219		FD032 Pierrepont Fire Prot	139,000	TO M	
	DEED BOOK 2002 PG-1526					
	FULL MARKET VALUE	164,497				
***** 104.003-1-8 *****						
5715 CR 24					1-	23- 6
104.003-1-8	210 1 Family Res		COUNTY TAXABLE VALUE	155,000		
McKnight Karl B	Canton 1 402201	10,500	TOWN TAXABLE VALUE	155,000		
McKnight Joan B	5 Ar Res	155,000	SCHOOL TAXABLE VALUE	155,000		
5715 County Route 24	ACRES 5.70 BANK8888869		FD032 Pierrepont Fire Prot	155,000	TO M	
Canton, NY 13617	EAST-0320653 NRTH-1652173					
	DEED BOOK 2005 PG-10220					
	FULL MARKET VALUE	183,432				
***** 104.003-1-9.1 *****						
812 CR 29					1-	57- 4
104.003-1-9.1	240 Rural res		VET COM CT 41131	14,000	14,000	0
Robert Robert D	Canton 1 402201	31,400	Enhanced S 41834	0	0	55,830
812 County Route 29	1628'ff	56,000	COUNTY TAXABLE VALUE	42,000		
Canton, NY 13617	Beaver Damage 450		TOWN TAXABLE VALUE	42,000		
	ACRES 79.80		SCHOOL TAXABLE VALUE	170		
	EAST-0319686 NRTH-1653046		AG002 Ag Dist #2	.00	MT	
	DEED BOOK 1027 PG-00371		FD032 Pierrepont Fire Prot	56,000	TO M	
	FULL MARKET VALUE	66,272				

STATE OF NEW YORK
COUNTY - St Lawrence
TOWN - Pierrepont
SWIS - 407000

2 0 1 6 T E N T A T I V E A S S E S S M E N T R O L L
T A X A B L E SECTION OF THE ROLL - 1
TAX MAP NUMBER SEQUENCE
UNIFORM PERCENT OF VALUE IS 084.50

PAGE 281
VALUATION DATE-JUL 01, 2015
TAXABLE STATUS DATE-MAR 01, 2016

TAX MAP PARCEL NUMBER	PROPERTY LOCATION & CLASS	ASSESSMENT	EXEMPTION CODE	COUNTY	TOWN	SCHOOL
CURRENT OWNERS NAME	SCHOOL DISTRICT	LAND	TAX DESCRIPTION	TAXABLE VALUE		
CURRENT OWNERS ADDRESS	PARCEL SIZE/GRID COORD	TOTAL	SPECIAL DISTRICTS	ACCOUNT NO.		

5705 CR 24				104.003-1-9.2	*****	
104.003-1-9.2	260 Seasonal res		COUNTY TAXABLE VALUE	62,000		
Sharpstene James	Canton 1 402201	14,300	TOWN TAXABLE VALUE	62,000		
2055 Brookway Cres	Camp	62,000	SCHOOL TAXABLE VALUE	62,000		
Ontario, NY 14519	ACRES 13.40		FD032 Pierrepont Fire Prot	62,000 TO M		
	EAST-0320008 NRTH-1652040					
	DEED BOOK 1081 PG-97					
	FULL MARKET VALUE	73,373				

5641,5689 CR 24				104.003-1-10	*****	
104.003-1-10	271 Mfg housings		COUNTY TAXABLE VALUE	48,000	1- 10- 2	
Burdick (Deceased) Warren	Canton 1 402201	35,500	TOWN TAXABLE VALUE	48,000		
Attn: Johnson & Putnam	Old Trailer Attached To	48,000	SCHOOL TAXABLE VALUE	48,000		
5641 County Route 24	Existing Trailer		FD032 Pierrepont Fire Prot	48,000 TO M		
Canton, NY 13617	ACRES 65.50					
	EAST-0319187 NRTH-1650941					
	DEED BOOK 2005 PG-15793					
	FULL MARKET VALUE	56,805				

Off CR 24				104.003-1-12	*****	
104.003-1-12	910 Priv forest		COUNTY TAXABLE VALUE	10,000	1- 66- 4	
Thomas Neil W	Canton 1 402201	10,000	TOWN TAXABLE VALUE	10,000		
Thomas Cathryn	ACRES 23.50	10,000	SCHOOL TAXABLE VALUE	10,000		
851 County Route 29	EAST-0317537 NRTH-1649366		FD032 Pierrepont Fire Prot	10,000 TO M		
Canton, NY 13617	DEED BOOK 2002 PG-1526					
	FULL MARKET VALUE	11,834				

Off Howardville Rd				104.003-1-13	*****	
104.003-1-13	321 Abandoned ag		COUNTY TAXABLE VALUE	15,900	1- 7- 5	
Thivierge Lee C (LU)	Canton 1 402201	15,900	TOWN TAXABLE VALUE	15,900		
Thivierge Mary Ann (LU)	ACRES 37.50	15,900	SCHOOL TAXABLE VALUE	15,900		
456 Old Route 11	EAST-0316440 NRTH-1648542		FD032 Pierrepont Fire Prot	15,900 TO M		
Canton, NY 13617	DEED BOOK 2004 PG-17072					
	FULL MARKET VALUE	18,817				

835 Howardville Rd				104.003-1-14.1	*****	
104.003-1-14.1	322 Rural vac>10		COUNTY TAXABLE VALUE	46,800	1- 46- 2	
Herne Robert P	Canton 1 402201	46,800	TOWN TAXABLE VALUE	46,800		
760 Maquam Shore Rd	ACRES 110.10	46,800	SCHOOL TAXABLE VALUE	46,800		
Swanton, VT 05488	EAST-0314368 NRTH-1648351		FD032 Pierrepont Fire Prot	46,800 TO M		
	DEED BOOK 1099 PG-902					
	FULL MARKET VALUE	55,385				

STATE OF NEW YORK
COUNTY - St Lawrence
TOWN - Pierrepont
SWIS - 407000

2 0 1 6 T E N T A T I V E A S S E S S M E N T R O L L
T A X A B L E SECTION OF THE ROLL - 1
TAX MAP NUMBER SEQUENCE
UNIFORM PERCENT OF VALUE IS 084.50

PAGE 282
VALUATION DATE-JUL 01, 2015
TAXABLE STATUS DATE-MAR 01, 2016

TAX MAP PARCEL NUMBER	PROPERTY LOCATION & CLASS	ASSESSMENT	EXEMPTION CODE	COUNTY	TOWN	SCHOOL
CURRENT OWNERS NAME	SCHOOL DISTRICT	LAND	TAX DESCRIPTION	TAXABLE VALUE		
CURRENT OWNERS ADDRESS	PARCEL SIZE/GRID COORD	TOTAL	SPECIAL DISTRICTS	ACCOUNT NO.		

104.003-1-14.2	825 Howardville Rd			104.003-1-14.2	*****	
Charleson David P	210 1 Family Res		COUNTY TAXABLE VALUE	78,000		
Charleson Tracy L	Canton 1 402201	8,300	TOWN TAXABLE VALUE	78,000		
825 Howardville Rd	ACRES 3.80	78,000	SCHOOL TAXABLE VALUE	78,000		
Canton, NY 13617	EAST-0313105 NRTH-1648554		FD032 Pierrepont Fire Prot	78,000 TO M		
	DEED BOOK 2003 PG-8460					
	FULL MARKET VALUE	92,308				

104.003-1-15.2	797 Howardville Rd		Basic Star 41854	0	0	1- 46-1.12
Camp Randy R	Canton 1 402201	9,700	COUNTY TAXABLE VALUE	140,000		
Camp Carmen A	2nd Story Living Space	140,000	TOWN TAXABLE VALUE	140,000		
797 Howardville Rd	Over Garage 28X24		SCHOOL TAXABLE VALUE	114,350		
Canton, NY 13617	FRNT 370.00 DPTH		FD032 Pierrepont Fire Prot	140,000 TO M		
	ACRES 4.10					
	EAST-0312898 NRTH-1649521					
	DEED BOOK 1007 PG-00290					
	FULL MARKET VALUE	165,680				

104.003-1-15.11	773 Howardville Rd			104.003-1-15.11	*****	
Camp Sharon J (LU)	240 Rural res		COUNTY TAXABLE VALUE	47,500	1- 46- 1.11	
Camp Robert G (LU)	Canton 1 402201	21,800	TOWN TAXABLE VALUE	47,500		
787 Howardville Rd	Sold To Sharon Camp.	47,500	SCHOOL TAXABLE VALUE	47,500		
Canton, NY 13617	ACRES 33.50		FD032 Pierrepont Fire Prot	47,500 TO M		
	EAST-0313511 NRTH-1650026					
	DEED BOOK 2015 PG-10175					
	FULL MARKET VALUE	56,213				

104.003-1-15.12	771 Howardville Rd		Basic Star 41854	0	0	25,650
Camp Kathleen S	Canton 1 402201	8,500	COUNTY TAXABLE VALUE	80,000		
771 Howardville Rd	28x56 Doublewide	80,000	TOWN TAXABLE VALUE	80,000		
Canton, NY 13617	FRNT 210.00 DPTH 415.00		SCHOOL TAXABLE VALUE	54,350		
	ACRES 2.00		FD032 Pierrepont Fire Prot	80,000 TO M		
	EAST-0312746 NRTH-1650361					
	DEED BOOK 1082 PG-677					
	FULL MARKET VALUE	94,675				

104.003-1-16	817 Howardville Rd		Enhanced S 41834	0	0	1- 3-13
Axtell Irrevoc Living Trust	Canton 1 402201	22,400	COUNTY TAXABLE VALUE	149,000	55,830	
817 Howardville Rd	Also 940/649	149,000	TOWN TAXABLE VALUE	149,000		
Canton, NY 13617	FRNT 650.00 DPTH		SCHOOL TAXABLE VALUE	93,170		
	ACRES 29.70		FD032 Pierrepont Fire Prot	149,000 TO M		
	EAST-0313477 NRTH-1649140					
	DEED BOOK 2014 PG-4196					
	FULL MARKET VALUE	176,331				

STATE OF NEW YORK
COUNTY - St Lawrence
TOWN - Pierrepont
SWIS - 407000

2 0 1 6 T E N T A T I V E A S S E S S M E N T R O L L
T A X A B L E SECTION OF THE ROLL - 1
TAX MAP NUMBER SEQUENCE
UNIFORM PERCENT OF VALUE IS 084.50

PAGE 283
VALUATION DATE-JUL 01, 2015
TAXABLE STATUS DATE-MAR 01, 2016

TAX MAP PARCEL NUMBER	PROPERTY LOCATION & CLASS	ASSESSMENT	EXEMPTION CODE	COUNTY	TOWN	SCHOOL
CURRENT OWNERS NAME	SCHOOL DISTRICT	LAND	TAX DESCRIPTION	TAXABLE VALUE		
CURRENT OWNERS ADDRESS	PARCEL SIZE/GRID COORD	TOTAL	SPECIAL DISTRICTS			ACCOUNT NO.

104.003-1-17	787 Howardville Rd			104.003-1-17		*****
Camp Robert	210 1 Family Res		Enhanced S 41834	0	0	1- 11- 8
Camp Sharon	Canton 1 402201	9,600	COUNTY TAXABLE VALUE	87,000		
787 Howardville Rd	FRNT 300.00 DPTH 375.00	87,000	TOWN TAXABLE VALUE	87,000		
Canton, NY 13617	ACRES 2.60		SCHOOL TAXABLE VALUE	31,170		
	EAST-0312749 NRTH-1649827		FD032 Pierrepont Fire Prot	87,000 TO M		
	DEED BOOK 877 PG-00934					
	FULL MARKET VALUE	102,959				

104.003-1-18.1	Howardville Rd			104.003-1-18.1		*****
Aldous Bradford C	105 Vac farmland		COUNTY TAXABLE VALUE	64,100		1- 4- 4
Aldous Margaret L	Canton 1 402201	64,100	TOWN TAXABLE VALUE	64,100		
747 Howardville Rd	Vacant Farm Land	64,100	SCHOOL TAXABLE VALUE	64,100		
Canton, NY 13617	(deer Farm)		FD032 Pierrepont Fire Prot	64,100 TO M		
	ACRES 151.60					
	EAST-0314174 NRTH-1651139					
	DEED BOOK 2006 PG-23056					
	FULL MARKET VALUE	75,858				

104.003-1-18.2	747 Howardville Rd			104.003-1-18.2		*****
Aldous Bradford C	210 1 Family Res		Basic Star 41854	0	0	25,650
Aldous Margaret L	Canton 1 402201	9,800	COUNTY TAXABLE VALUE	179,000		
747 Howardville Rd	FRNT 300.00 DPTH 720.00	179,000	TOWN TAXABLE VALUE	179,000		
Canton, NY 13617	ACRES 5.00		SCHOOL TAXABLE VALUE	153,350		
	EAST-0312814 NRTH-1650627		FD032 Pierrepont Fire Prot	179,000 TO M		
	DEED BOOK 1999 PG-10006					
	FULL MARKET VALUE	211,834				

104.003-1-21	506 CR 29			104.003-1-21		*****
Brown Joshua T	210 1 Family Res		Basic Star 41854	0	0	1- 57- 5
Brown Kristin W	Canton 1 402201	4,400	COUNTY TAXABLE VALUE	83,000		
1 Grant St	FRNT 116.00 DPTH 94.00	83,000	TOWN TAXABLE VALUE	83,000		
Potsdam, NY 13676	BANK8888869		SCHOOL TAXABLE VALUE	57,350		
	EAST-0312197 NRTH-1654441		FD032 Pierrepont Fire Prot	83,000 TO M		
	DEED BOOK 2014 PG-9657					
	FULL MARKET VALUE	98,225				

104.003-1-22	631 CR 29			104.003-1-22		*****
Snyder Wesley F	112 Dairy farm		Ag Buildin 41700	15,000	15,000	15,000
Snyder Pauline M	Canton 1 402201	117,200	Enhanced S 41834	0	0	55,830
631 County Route 29	ACRES 297.40	257,600	Silo 42100	2,600	2,600	2,600
Canton, NY 13617	EAST-0314811 NRTH-1653398		COUNTY TAXABLE VALUE	240,000		
	DEED BOOK 908 PG-00555		TOWN TAXABLE VALUE	240,000		
	FULL MARKET VALUE	304,852	SCHOOL TAXABLE VALUE	184,170		
			AG002 Ag Dist #2	.00 MT		
			FD032 Pierrepont Fire Prot	255,000 TO M		
			2,600 EX			

MAY BE SUBJECT TO PAYMENT
UNDER RPTL483 UNTIL 2025

STATE OF NEW YORK
COUNTY - St Lawrence
TOWN - Pierrepont
SWIS - 407000

2 0 1 6 T E N T A T I V E A S S E S S M E N T R O L L
T A X A B L E SECTION OF THE ROLL - 1
TAX MAP NUMBER SEQUENCE
UNIFORM PERCENT OF VALUE IS 084.50

PAGE 284
VALUATION DATE-JUL 01, 2015
TAXABLE STATUS DATE-MAR 01, 2016

TAX MAP PARCEL NUMBER	PROPERTY LOCATION & CLASS	ASSESSMENT	EXEMPTION CODE	COUNTY	TOWN	SCHOOL
CURRENT OWNERS NAME	SCHOOL DISTRICT	LAND	TAX DESCRIPTION	TAXABLE VALUE		
CURRENT OWNERS ADDRESS	PARCEL SIZE/GRID COORD	TOTAL	SPECIAL DISTRICTS	ACCOUNT NO.		

104.003-1-23	684 CR 29			104.003-1-23		*****
Thomas Neil W	210 1 Family Res		COUNTY TAXABLE VALUE			1- 66-14
Thomas Cathryn	Canton 1 402201	6,000	TOWN TAXABLE VALUE			
851 County Route 29	FRNT 200.00 DPTH 100.00	40,000	SCHOOL TAXABLE VALUE			
Canton, NY 13617	EAST-0316656 NRTH-1654352		FD032 Pierrepont Fire Prot	40,000	TO M	
	DEED BOOK 2002 PG-1538					
	FULL MARKET VALUE	47,337				

104.003-1-24.1	CR 29			104.003-1-24.1		*****
George Gregory	105 Vac farmland		COUNTY TAXABLE VALUE			1- 14- 9.1
George Karen	Canton 1 402201	54,800	TOWN TAXABLE VALUE			
5866 County Route 24	New Camp	55,300	SCHOOL TAXABLE VALUE			
Canton, NY 13617	ACRES 130.60		AG002 Ag Dist #2	.00	MT	
	EAST-0317976 NRTH-1652623		FD032 Pierrepont Fire Prot	55,300	TO M	
	DEED BOOK 929 PG-01048					
	FULL MARKET VALUE	65,444				

104.003-1-24.2	718 CR 29			104.003-1-24.2		*****
Tupper Andrew J	210 1 Family Res		COUNTY TAXABLE VALUE			1- 14-9.2
Tupper Christine M	Canton 1 402201	8,500	TOWN TAXABLE VALUE			
718 County Route 29	Att Garage 28X40	70,000	SCHOOL TAXABLE VALUE			
Canton, NY 13617	289x301(d)		AG002 Ag Dist #2	.00	MT	
	FRNT 289.00 DPTH 268.00		FD032 Pierrepont Fire Prot	70,000	TO M	
	ACRES 1.80					
	EAST-0317606 NRTH-1654244					
	DEED BOOK 1005 PG-00453					
	FULL MARKET VALUE	82,840				

104.003-1-25	CR 29			104.003-1-25		*****
Thomas Neil W	105 Vac farmland		COUNTY TAXABLE VALUE			1- 66- 3
Thomas Cathryn	Canton 1 402201	66,800	TOWN TAXABLE VALUE			
851 County Route 29	ACRES 160.10	66,800	SCHOOL TAXABLE VALUE			
Canton, NY 13617	EAST-0316237 NRTH-1650837		FD032 Pierrepont Fire Prot	66,800	TO M	
	DEED BOOK 2002 PG-1526					
	FULL MARKET VALUE	79,053				

104.003-1-26	244 Taylor Rd			104.003-1-26		*****
Lucas Gary Lee	210 1 Family Res		Basic Star 41854	0	0	25,650
Lucas Lucinda Marie	Canton 1 402201	8,900	COUNTY TAXABLE VALUE	75,000		
244 Taylor Rd	Land Contract To Lucas	75,000	TOWN TAXABLE VALUE	75,000		
Canton, NY 13617	454'ff		SCHOOL TAXABLE VALUE	49,350		
	ACRES 2.90		FD032 Pierrepont Fire Prot	75,000	TO M	
	EAST-0312452 NRTH-1648791					
	DEED BOOK 2004 PG-19505					
	FULL MARKET VALUE	88,757				

STATE OF NEW YORK
COUNTY - St Lawrence
TOWN - Pierrepont
SWIS - 407000

2 0 1 6 T E N T A T I V E A S S E S S M E N T R O L L
T A X A B L E SECTION OF THE ROLL - 1
TAX MAP NUMBER SEQUENCE
UNIFORM PERCENT OF VALUE IS 084.50

PAGE 285
VALUATION DATE-JUL 01, 2015
TAXABLE STATUS DATE-MAR 01, 2016

TAX MAP PARCEL NUMBER	PROPERTY LOCATION & CLASS	ASSESSMENT	EXEMPTION CODE	COUNTY	TOWN	SCHOOL
CURRENT OWNERS NAME	SCHOOL DISTRICT	LAND	TAX DESCRIPTION	TAXABLE VALUE		ACCOUNT NO.
CURRENT OWNERS ADDRESS	PARCEL SIZE/GRID COORD	TOTAL	SPECIAL DISTRICTS			

104.003-1-27	851 CR 29			104.003-1-27		*****
Thomas Neil W	112 Dairy farm		Basic Star 41854	0	0	1- 76- 6
Thomas Cathryn	Canton 1 402201	43,500	COUNTY TAXABLE VALUE	94,100		
5788 County Route 29	ACRES 103.90	94,100	TOWN TAXABLE VALUE	94,100		
Canton, NY 13617	EAST-0320410 NRTH-1655200		SCHOOL TAXABLE VALUE	68,450		
	DEED BOOK 2000 PG-19038		FD032 Pierrepont Fire Prot	94,100 TO M		
	FULL MARKET VALUE	111,361				

104.003-2-28.2	5788 CR 24			104.003-2-28.2		*****
Russell Stephen J	210 1 Family Res		Basic Star 41854	0	0	25,650
Russell Denyse D	Canton 1 402201	11,500	COUNTY TAXABLE VALUE	180,000		
5788 County Route 24	Ranch & 2 Stall Att Gar	180,000	TOWN TAXABLE VALUE	180,000		
Canton, NY 13617	ACRES 7.80		SCHOOL TAXABLE VALUE	154,350		
	EAST-0321584 NRTH-1653567		FD032 Pierrepont Fire Prot	180,000 TO M		
	DEED BOOK 2005 PG-12678					
	FULL MARKET VALUE	213,018				

104.003-2-28.111	5812 CR 24			104.003-2-28.111		*****
Tupper Kevin J	240 Rural res		Basic Star 41854	0	0	25,650
Tupper Shin H	Canton 1 402201	34,500	VET WAR CT 41121	10,260	10,260	0
5812 County Route 24	ACRES 63.20	100,000	COUNTY TAXABLE VALUE	89,740		
Canton, NY 13617	EAST-0322298 NRTH-1653040		TOWN TAXABLE VALUE	89,740		
	DEED BOOK 1118 PG-606		SCHOOL TAXABLE VALUE	74,350		
	FULL MARKET VALUE	118,343	FD032 Pierrepont Fire Prot	100,000 TO M		

104.003-2-29	28 Old County Rd			104.003-2-29		*****
Rose Ernest	210 1 Family Res		Enhanced S 41834	0	0	55,830
Rose Judith	Canton 1 402201	8,300	COUNTY TAXABLE VALUE	102,000		
28 Old County Rd	FRNT 462.00 DPTH	102,000	TOWN TAXABLE VALUE	102,000		
Canton, NY 13617	ACRES 1.50		SCHOOL TAXABLE VALUE	46,170		
	EAST-0322394 NRTH-1654218		FD032 Pierrepont Fire Prot	102,000 TO M		
	DEED BOOK 871 PG-00478					
	FULL MARKET VALUE	120,710				

104.003-2-31	5768 CR 24			104.003-2-31		*****
Tupper Charles	210 1 Family Res		Basic Star 41854	0	0	25,650
Tupper Marjorie	Canton 1 402201	9,800	COUNTY TAXABLE VALUE	112,500		
5768 County Route 24	Residence	112,500	TOWN TAXABLE VALUE	112,500		
Canton, NY 13617	FRNT 330.00 DPTH 239.00		SCHOOL TAXABLE VALUE	86,850		
	ACRES 1.80		FD032 Pierrepont Fire Prot	112,500 TO M		
	EAST-0321325 NRTH-1653123					
	DEED BOOK 983 PG-00852					
	FULL MARKET VALUE	133,136				

STATE OF NEW YORK
 COUNTY - St Lawrence
 TOWN - Pierrepont
 SWIS - 407000

2 0 1 6 T E N T A T I V E A S S E S S M E N T R O L L
 T A X A B L E SECTION OF THE ROLL - 1
 TAX MAP NUMBER SEQUENCE
 UNIFORM PERCENT OF VALUE IS 084.50

PAGE 286
 VALUATION DATE-JUL 01, 2015
 TAXABLE STATUS DATE-MAR 01, 2016

TAX MAP PARCEL NUMBER	PROPERTY LOCATION & CLASS	ASSESSMENT	EXEMPTION CODE-----	COUNTY-----	TOWN-----	SCHOOL
CURRENT OWNERS NAME	SCHOOL DISTRICT	LAND	TAX DESCRIPTION	TAXABLE VALUE		ACCOUNT NO.
CURRENT OWNERS ADDRESS	PARCEL SIZE/GRID COORD	TOTAL	SPECIAL DISTRICTS			

104.003-2-32	CR 24			104.003-2-32		*****
Musto Richard E	910 Priv forest		COUNTY TAXABLE VALUE			9-999-50
Siragusa Patrick J	Canton 1 402201	11,100	TOWN TAXABLE VALUE			
96 E Palmer Ave	Forest	11,100	SCHOOL TAXABLE VALUE			
Schenectady, NY 12303-2532	ACRES 26.10		FD032 Pierrepont Fire Prot	11,100	TO M	
	EAST-0321843 NRTH-1652261					
	DEED BOOK 2005 PG-5105					
	FULL MARKET VALUE	13,136				

104.003-2-33	5730 CR 24			104.003-2-33		*****
Musto Richard E	260 Seasonal res		COUNTY TAXABLE VALUE			1- 56- 6
Siragusa Patrick J	Canton 1 402201	8,600	TOWN TAXABLE VALUE			
96 E Palmer Ave	Seasonal	34,500	SCHOOL TAXABLE VALUE			
Schenectady, NY 12303-2532	FRNT 287.00 DPTH 330.00		FD032 Pierrepont Fire Prot	34,500	TO M	
	ACRES 2.00					
	EAST-0321262 NRTH-1652249					
	DEED BOOK 2005 PG-5104					
	FULL MARKET VALUE	40,828				

104.003-2-38	5566 CR 24			104.003-2-38		*****
Wing Ford D	260 Seasonal res		COUNTY TAXABLE VALUE			1- 6-15
Wing Ford D Jr	Canton 1 402201	8,200	TOWN TAXABLE VALUE			
1101 Ford St	198x440	25,000	SCHOOL TAXABLE VALUE			
Ogdensburg, NY 13669	FRNT 198.00 DPTH 440.00		FD032 Pierrepont Fire Prot	25,000	TO M	
	ACRES 1.90					
	EAST-0319713 NRTH-1648641					
	DEED BOOK 981 PG-00360					
	FULL MARKET VALUE	29,586				

104.003-2-39	CR 24			104.003-2-39		*****
Barrigar Sylvanus (Estate)	260 Seasonal res		COUNTY TAXABLE VALUE			1- 4-10
Barrigar (deceased) Carrie	Canton 1 402201	1,900	TOWN TAXABLE VALUE			
Attn: Daniel Moyer	100x440 1.01Ac	16,200	SCHOOL TAXABLE VALUE			
PO Box 351	FRNT 100.00 DPTH 440.00		FD032 Pierrepont Fire Prot	16,200	TO M	
Gouverneur, NY 13642-0351	ACRES 1.01					
	EAST-0319711 NRTH-1648789					
	DEED BOOK 406 PG-00442					
	FULL MARKET VALUE	19,172				

104.003-2-41	5545 CR 24			104.003-2-41		*****
Mayer Eric R	210 1 Family Res		Basic Star 41854			0 25,650
5545 County Route 24	Canton 1 402201	12,000	COUNTY TAXABLE VALUE			
Canton, NY 13617	Strack survey 10/11/05	154,000	TOWN TAXABLE VALUE			
	9.10A(S)		SCHOOL TAXABLE VALUE			
	FRNT 700.00 DPTH		FD032 Pierrepont Fire Prot	154,000	TO M	
	ACRES 8.80					
	EAST-0319164 NRTH-1648139					
	DEED BOOK 2005 PG-19513					
	FULL MARKET VALUE	182,249				

STATE OF NEW YORK
 COUNTY - St Lawrence
 TOWN - Pierrepont
 SWIS - 407000

2 0 1 6 T E N T A T I V E A S S E S S M E N T R O L L
 T A X A B L E S E C T I O N O F T H E R O L L - 1
 M A P S E C T I O N - 104
 S U B - S E C T I O N - 003
 U N I F O R M P E R C E N T O F V A L U E I S 084.50

PAGE 287
 VALUATION DATE-JUL 01, 2015
 TAXABLE STATUS DATE-MAR 01, 2016
 RPS150/V04/L015
 CURRENT DATE 4/22/2016

*** S P E C I A L D I S T R I C T S U M M A R Y ***

CODE	DISTRICT NAME	TOTAL PARCELS	EXTENSION TYPE	EXTENSION VALUE	AD VALOREM VALUE	EXEMPT AMOUNT	TAXABLE VALUE
AG002	Ag Dist #2		5 MOVTAX				
FD032	Pierrepont Fir	40	TOTAL M		3311,900	2,600	3309,300

*** S C H O O L D I S T R I C T S U M M A R Y ***

CODE	DISTRICT NAME	TOTAL PARCELS	ASSESSED LAND	ASSESSED TOTAL	EXEMPT AMOUNT	TOTAL TAXABLE	STAR AMOUNT	STAR TAXABLE
402201	Canton 1	40	868,100	3311,900	17,600	3294,300	638,250	2656,050
	S U B - T O T A L	40	868,100	3311,900	17,600	3294,300	638,250	2656,050
	T O T A L	40	868,100	3311,900	17,600	3294,300	638,250	2656,050

*** S Y S T E M C O D E S S U M M A R Y ***

NO SYSTEM EXEMPTIONS AT THIS LEVEL

*** E X E M P T I O N S U M M A R Y ***

CODE	DESCRIPTION	TOTAL PARCELS	COUNTY	TOWN	SCHOOL
41121	VET WAR CT	2	20,520	20,520	
41131	VET COM CT	2	31,100	31,100	
41141	VET DIS CT	1	29,250	29,250	
41700	Ag Buildin	1	15,000	15,000	15,000
41834	Enhanced S	5			279,150
41854	Basic Star	14			359,100
42100	Silo	1	2,600	2,600	2,600
	T O T A L	26	98,470	98,470	655,850

STATE OF NEW YORK
COUNTY - St Lawrence
TOWN - Pierrepont
SWIS - 407000

2 0 1 6 T E N T A T I V E A S S E S S M E N T R O L L
T A X A B L E S E C T I O N O F T H E R O L L - 1
M A P S E C T I O N - 104
S U B - S E C T I O N - 003
UNIFORM PERCENT OF VALUE IS 084.50

PAGE 288
VALUATION DATE-JUL 01, 2015
TAXABLE STATUS DATE-MAR 01, 2016
RPS150/V04/L015
CURRENT DATE 4/22/2016

*** G R A N D T O T A L S ***

ROLL SEC	DESCRIPTION	TOTAL PARCELS	ASSESSED LAND	ASSESSED TOTAL	TAXABLE COUNTY	TAXABLE TOWN	TAXABLE SCHOOL	STAR TAXABLE
1	TAXABLE	40	868,100	3311,900	3213,430	3213,430	3294,300	2656,050

STATE OF NEW YORK
COUNTY - St Lawrence
TOWN - Pierrepont
SWIS - 407000

2 0 1 6 T E N T A T I V E A S S E S S M E N T R O L L
T A X A B L E SECTION OF THE ROLL - 1
TAX MAP NUMBER SEQUENCE
UNIFORM PERCENT OF VALUE IS 084.50

PAGE 289
VALUATION DATE-JUL 01, 2015
TAXABLE STATUS DATE-MAR 01, 2016

TAX MAP PARCEL NUMBER	PROPERTY LOCATION & CLASS	ASSESSMENT	EXEMPTION CODE	COUNTY	TOWN	SCHOOL
CURRENT OWNERS NAME	SCHOOL DISTRICT	LAND	TAX DESCRIPTION	TAXABLE VALUE		ACCOUNT NO.
CURRENT OWNERS ADDRESS	PARCEL SIZE/GRID COORD	TOTAL	SPECIAL DISTRICTS			

104.004-1-1.1	760 SH 68			104.004-1-1.1		*****
Tupper Kenneth G (LU)	113 Cattle farm		Enhanced S 41834	0	0	1- 68- 6
Tupper Jean M (LU)	Canton 1 402201	45,600	COUNTY TAXABLE VALUE	166,000		55,830
760 State Highway 68	48x24 Ranch	166,000	TOWN TAXABLE VALUE	166,000		
Canton, NY 13617	ACRES 133.20		SCHOOL TAXABLE VALUE	110,170		
	EAST-0326364 NRTH-1655057		FD032 Pierrepont Fire Prot	166,000 TO M		
	DEED BOOK 2010 PG-4109					
	FULL MARKET VALUE	196,450				

104.004-1-1.2	752 SH 68			104.004-1-1.2		*****
Tupper Sharon J	210 1 Family Res		Basic Star 41854	0	0	25,650
752 State Highway 68	Canton 1 402201	8,900	COUNTY TAXABLE VALUE	89,500		
Canton, NY 13617	315'ft	89,500	TOWN TAXABLE VALUE	89,500		
	ACRES 2.60		SCHOOL TAXABLE VALUE	63,850		
	EAST-0325627 NRTH-1654051		FD032 Pierrepont Fire Prot	89,500 TO M		
	DEED BOOK 1077 PG-713					
	FULL MARKET VALUE	105,917				

104.004-1-2	740 SH 68			104.004-1-2		*****
Guyette Cheryl E	210 1 Family Res		Enhanced S 41834	0	0	1- 39- 3
740 State Highway 68	Canton 1 402201	9,500	COUNTY TAXABLE VALUE	56,000		55,830
Canton, NY 13617	314x215 1.75 Ar 1 Fam Res	56,000	TOWN TAXABLE VALUE	56,000		
	FRNT 314.00 DPTH 215.00		SCHOOL TAXABLE VALUE	170		
	ACRES 1.55		FD032 Pierrepont Fire Prot	56,000 TO M		
	EAST-0325801 NRTH-1653833					
	DEED BOOK 1103 PG-659					
	FULL MARKET VALUE	66,272				

104.004-1-3.1	710,714 SH 68			104.004-1-3.1		*****
Leonard Kathleen	311 Res vac land		COUNTY TAXABLE VALUE	15,900		1- 41- 6
5950 Sixes Rd	Canton 1 402201	15,900	TOWN TAXABLE VALUE	15,900		
Prince Frederick, MD 20678	Parcels combined 8/2009	15,900	SCHOOL TAXABLE VALUE	15,900		
	FRNT 987.00 DPTH		FD032 Pierrepont Fire Prot	15,900 TO M		
	ACRES 20.50					
	EAST-0326578 NRTH-1653847					
	DEED BOOK 894 PG-00590					
	FULL MARKET VALUE	18,817				

104.004-1-6	660,670 SH 68			104.004-1-6		*****
Reichert James W Jr	210 1 Family Res		Basic Star 41854	0	0	1- 42-14
Revocable Living Trust	Canton 1 402201	20,300	VET WAR CT 41121	10,260	10,260	25,650
125 Barnes Rd	Pri Forest & Sugar House	165,000	COUNTY TAXABLE VALUE	154,740		0
Canton, NY 13617	ACRES 29.80		TOWN TAXABLE VALUE	154,740		
	EAST-0327543 NRTH-1654073		SCHOOL TAXABLE VALUE	139,350		
	DEED BOOK 2005 PG-12442		FD032 Pierrepont Fire Prot	165,000 TO M		
	FULL MARKET VALUE	195,266				

STATE OF NEW YORK
 COUNTY - St Lawrence
 TOWN - Pierrepont
 SWIS - 407000

2 0 1 6 T E N T A T I V E A S S E S S M E N T R O L L
 T A X A B L E SECTION OF THE ROLL - 1
 TAX MAP NUMBER SEQUENCE
 UNIFORM PERCENT OF VALUE IS 084.50

PAGE 290
 VALUATION DATE-JUL 01, 2015
 TAXABLE STATUS DATE-MAR 01, 2016

TAX MAP PARCEL NUMBER	PROPERTY LOCATION & CLASS	ASSESSMENT	EXEMPTION CODE	COUNTY	TOWN	SCHOOL	ACCOUNT NO.
CURRENT OWNERS NAME	SCHOOL DISTRICT	LAND	TAX DESCRIPTION	TAXABLE VALUE			
CURRENT OWNERS ADDRESS	PARCEL SIZE/GRID COORD	TOTAL	SPECIAL DISTRICTS				

104.004-1-7.1	640 SH 68			104.004-1-7.1			*****
Gibson Harry W	240 Rural res		VET WAR CT 41121	10,260	10,260		1- 25-15
4789 Susannah Dr	Colton 1 402801	57,700	COUNTY TAXABLE VALUE	114,740			
Blacksburg, VA 24060-6939	Robinson Leonard	125,000	TOWN TAXABLE VALUE	114,740			
	Crossman Mallory		SCHOOL TAXABLE VALUE	125,000			
	Rural Residence		FD032 Pierrepont Fire Prot	125,000	TO M		
	ACRES 117.60						
	EAST-0327961 NRTH-1652885						
	DEED BOOK 706 PG-00195						
	FULL MARKET VALUE	147,929					

104.004-1-7.2	SH 68			104.004-1-7.2			*****
Gibson David M	311 Res vac land		COUNTY TAXABLE VALUE	10,000			
28 Rawhide Dr	Colton 1 402801	10,000	TOWN TAXABLE VALUE	10,000			
West Henrietta, NY 14586-9737	Vac Land	10,000	SCHOOL TAXABLE VALUE	10,000			
	FRNT 1028.00 DPTH		FD032 Pierrepont Fire Prot	10,000	TO M		
	ACRES 5.40						
	EAST-0328684 NRTH-1653436						
	DEED BOOK 1021 PG-01103						
	FULL MARKET VALUE	11,834					

104.004-1-9.2	498 SH 68			104.004-1-9.2			*****
Lawrence Sharon A	210 1 Family Res		COUNTY TAXABLE VALUE	159,000			
498 State Highway 68	Colton 1 402801	8,600	TOWN TAXABLE VALUE	159,000			
Colton, NY 13625	New Ranch & 2 Stall Att	159,000	SCHOOL TAXABLE VALUE	159,000			
	Garage		FD032 Pierrepont Fire Prot	159,000	TO M		
	FRNT 392.00 DPTH						
	ACRES 2.00 BANK8888869						
	EAST-0331608 NRTH-1653211						
	DEED BOOK 2014 PG-14334						
	FULL MARKET VALUE	188,166					

104.004-1-9.112	SH 68			104.004-1-9.112			*****
Lawrence Sharon A	314 Rural vac<10		COUNTY TAXABLE VALUE	6,700			
498 State Highway 68	Colton 1 402801	6,700	TOWN TAXABLE VALUE	6,700			
Colton, NY 13625	FRNT 25.00 DPTH	6,700	SCHOOL TAXABLE VALUE	6,700			
	ACRES 4.20 BANK8888869		FD032 Pierrepont Fire Prot	6,700	TO M		
	EAST-0331642 NRTH-1653531						
	DEED BOOK 2014 PG-14334						
	FULL MARKET VALUE	7,929					

STATE OF NEW YORK
 COUNTY - St Lawrence
 TOWN - Pierrepont
 SWIS - 407000

2 0 1 6 T E N T A T I V E A S S E S S M E N T R O L L
 T A X A B L E SECTION OF THE ROLL - 1
 TAX MAP NUMBER SEQUENCE
 UNIFORM PERCENT OF VALUE IS 084.50

PAGE 291
 VALUATION DATE-JUL 01, 2015
 TAXABLE STATUS DATE-MAR 01, 2016

TAX MAP PARCEL NUMBER	PROPERTY LOCATION & CLASS	ASSESSMENT	EXEMPTION CODE-----	COUNTY-----	TOWN-----	SCHOOL
CURRENT OWNERS NAME	SCHOOL DISTRICT	LAND	TAX DESCRIPTION	TAXABLE VALUE		ACCOUNT NO.
CURRENT OWNERS ADDRESS	PARCEL SIZE/GRID COORD	TOTAL	SPECIAL DISTRICTS			

104.004-1-10	484 SH 68			104.004-1-10		*****
Munn Joseph T	210 1 Family Res		Basic Star 41854	0	0	1- 50-13
Munn Rebecca R	Colton 1 402801	8,300	COUNTY TAXABLE VALUE	165,000		
484 State Highway 68	New Home 2500 Sq Ft	165,000	TOWN TAXABLE VALUE	165,000		
Colton, NY 13625	ACRES 1.40 BANK8888830		SCHOOL TAXABLE VALUE	139,350		
	EAST-0331898 NRTH-1653317		FD032 Pierrepont Fire Prot	165,000 TO M		
	DEED BOOK 2014 PG-7317					
	FULL MARKET VALUE	195,266				

104.004-1-11.1	438 SH 68			104.004-1-11.1		*****
Yourno Norma V (LU)	240 Rural res		COUNTY TAXABLE VALUE	103,000		1- 56- 2
2726 King Rd	Colton 1 402801	23,100	TOWN TAXABLE VALUE	103,000		
Sauquoit, NY 13456	Also 903/894	103,000	SCHOOL TAXABLE VALUE	103,000		
	Res & Barn		FD032 Pierrepont Fire Prot	103,000 TO M		
	ACRES 56.90					
	EAST-0332171 NRTH-1654788					
	DEED BOOK 2008 PG-888					
	FULL MARKET VALUE	121,893				

104.004-1-13	416,426 SH 68			104.004-1-13		*****
Johnson Ronald	210 1 Family Res		Enhanced S 41834	0	0	1- 36-12.3
Johnson Geraldine	Colton 1 402801	9,100	COUNTY TAXABLE VALUE	60,000		
426 State Highway 68	ACRES 4.20	60,000	TOWN TAXABLE VALUE	60,000		
Colton, NY 13625	EAST-0333494 NRTH-1654069		SCHOOL TAXABLE VALUE	4,170		
	DEED BOOK 901 PG-00492		FD032 Pierrepont Fire Prot	60,000 TO M		
	FULL MARKET VALUE	71,006				

104.004-1-14	398 SH 68			104.004-1-14		*****
Fisher Jerry	210 1 Family Res		Basic Star 41854	0	0	1- 36-12.2
Fisher Virginia	Colton 1 402801	8,500	COUNTY TAXABLE VALUE	80,000		25,650
398 State Highway 68	Ranch	80,000	TOWN TAXABLE VALUE	80,000		
Colton, NY 13625	FRNT 400.00 DPTH 200.00		SCHOOL TAXABLE VALUE	54,350		
	ACRES 1.80		FD032 Pierrepont Fire Prot	80,000 TO M		
	EAST-0333986 NRTH-1654268					
	DEED BOOK 901 PG-00936					
	FULL MARKET VALUE	94,675				

104.004-1-15.1	370,372 SH 68			104.004-1-15.1		*****
Johnson Scott M	271 Mfg housings		Basic Star 41854	0	0	1- 36-12.1
Johnson Julie H	Colton 1 402801	12,300	COUNTY TAXABLE VALUE	95,000		25,650
370 State Highway 68	Doublewide & Trailer &Gar	95,000	TOWN TAXABLE VALUE	95,000		
Colton, NY 13625	ACRES 10.40		SCHOOL TAXABLE VALUE	69,350		
	EAST-0334327 NRTH-1654882		FD032 Pierrepont Fire Prot	95,000 TO M		
	DEED BOOK 2012 PG-1064					
	FULL MARKET VALUE	112,426				

STATE OF NEW YORK
COUNTY - St Lawrence
TOWN - Pierrepont
SWIS - 407000

2 0 1 6 T E N T A T I V E A S S E S S M E N T R O L L
T A X A B L E SECTION OF THE ROLL - 1
TAX MAP NUMBER SEQUENCE
UNIFORM PERCENT OF VALUE IS 084.50

PAGE 292
VALUATION DATE-JUL 01, 2015
TAXABLE STATUS DATE-MAR 01, 2016

TAX MAP PARCEL NUMBER	PROPERTY LOCATION & CLASS	ASSESSMENT	EXEMPTION CODE	COUNTY	TOWN	SCHOOL
CURRENT OWNERS NAME	SCHOOL DISTRICT	LAND	TAX DESCRIPTION	TAXABLE VALUE		
CURRENT OWNERS ADDRESS	PARCEL SIZE/GRID COORD	TOTAL	SPECIAL DISTRICTS	ACCOUNT NO.		

104.004-1-15.2	Off SH 68			104.004-1-15.2	*****	
Johnson Ronald L	321 Abandoned ag		COUNTY TAXABLE VALUE	24,000		
Johnson Geraldine L	Colton 1 402801	24,000	TOWN TAXABLE VALUE	24,000		
426 State Highway 68	ACRES 56.50	24,000	SCHOOL TAXABLE VALUE	24,000		
Colton, NY 13625	EAST-0333496 NRTH-1655035		FD032 Pierrepont Fire Prot	24,000 TO M		
	DEED BOOK 1103 PG-759					
	FULL MARKET VALUE	28,402				

104.004-1-16.21	SH 68			104.004-1-16.21	*****	
Thomas Robert J	321 Abandoned ag		COUNTY TAXABLE VALUE	9,300	1-66-8.2	
147 County Route 58	Colton 1 402801	9,300	TOWN TAXABLE VALUE	9,300		
Colton, NY 13625	ACRES 11.00	9,300	SCHOOL TAXABLE VALUE	9,300		
	EAST-0335444 NRTH-1654397		FD032 Pierrepont Fire Prot	9,300 TO M		
	DEED BOOK 2013 PG-16146					
	FULL MARKET VALUE	11,006				

104.004-1-16.22	SH 68			104.004-1-16.22	*****	
O'Brian Kay T	321 Abandoned ag		COUNTY TAXABLE VALUE	9,400		
O'Brian Robert	Colton 1 402801	9,400	TOWN TAXABLE VALUE	9,400		
6516 Number Four Rd	ACRES 9.70	9,400	SCHOOL TAXABLE VALUE	9,400		
Lowville, NY 13367-3222	EAST-0335844 NRTH-1654632		FD032 Pierrepont Fire Prot	9,400 TO M		
	DEED BOOK 1091 PG-267					
	FULL MARKET VALUE	11,124				

104.004-1-16.111	SH 68			104.004-1-16.111	*****	
Thomas Jerry J	910 Priv forest		COUNTY TAXABLE VALUE	52,200	1- 66- 8.11	
Thomas Penny S	Colton 1 402801	52,200	TOWN TAXABLE VALUE	52,200		
119 Corcoran Rd	FRNT 2186.00 DPTH	52,200	SCHOOL TAXABLE VALUE	52,200		
Colton, NY 13625	ACRES 110.90		FD032 Pierrepont Fire Prot	52,200 TO M		
	EAST-0334992 NRTH-1655619					
	DEED BOOK 1115 PG-1073					
	FULL MARKET VALUE	61,775				

104.004-1-17	337 SH 68			104.004-1-17	*****	
Whitman Walter D	210 1 Family Res		COUNTY TAXABLE VALUE	80,000	1- 73-12	
337 State Highway 68	Colton 1 402801	8,500	TOWN TAXABLE VALUE	80,000		
Colton, NY 13625	238x178	80,000	SCHOOL TAXABLE VALUE	80,000		
	FRNT 238.00 DPTH 178.00		FD032 Pierrepont Fire Prot	80,000 TO M		
	ACRES 1.70					
	EAST-0335322 NRTH-1654759					
	DEED BOOK 1089 PG-278					
	FULL MARKET VALUE	94,675				

STATE OF NEW YORK
COUNTY - St Lawrence
TOWN - Pierrepont
SWIS - 407000

2 0 1 6 T E N T A T I V E A S S E S S M E N T R O L L
T A X A B L E SECTION OF THE ROLL - 1
TAX MAP NUMBER SEQUENCE
UNIFORM PERCENT OF VALUE IS 084.50

PAGE 293
VALUATION DATE-JUL 01, 2015
TAXABLE STATUS DATE-MAR 01, 2016

TAX MAP PARCEL NUMBER	PROPERTY LOCATION & CLASS	ASSESSMENT	EXEMPTION CODE	COUNTY	TOWN	SCHOOL
CURRENT OWNERS NAME	SCHOOL DISTRICT	LAND	TAX DESCRIPTION	TAXABLE VALUE		
CURRENT OWNERS ADDRESS	PARCEL SIZE/GRID COORD	TOTAL	SPECIAL DISTRICTS	ACCOUNT NO.		

104.004-1-18.2	391 SH 68			104.004-1-18.2		*****
Fallon Bruce C	210 1 Family Res		Basic Star 41854	0	0	1- 22-1.2
391 State Highway 68	Colton 1 402801	8,500	COUNTY TAXABLE VALUE	116,000		
Colton, NY 13625	250x350	116,000	TOWN TAXABLE VALUE	116,000		
	FRNT 250.00 DPTH 300.00		SCHOOL TAXABLE VALUE	90,350		
	ACRES 1.70		FD032 Pierrepont Fire Prot	116,000	TO M	
	EAST-0334232 NRTH-1654003					
	DEED BOOK 998 PG-00226					
	FULL MARKET VALUE	137,278				

104.004-1-18.11	SH 68			104.004-1-18.11		*****
Fallon Bruce C	910 Priv forest		COUNTY TAXABLE VALUE	22,200		1- 22- 1.1
391 State Highway 68	Colton 1 402801	22,200	TOWN TAXABLE VALUE	22,200		
Colton, NY 13625	Pri Forest	22,200	SCHOOL TAXABLE VALUE	22,200		
	FRNT 788.00 DPTH		FD032 Pierrepont Fire Prot	22,200	TO M	
	ACRES 83.90					
	EAST-0335586 NRTH-1653333					
	DEED BOOK 2009 PG-1461					
	FULL MARKET VALUE	26,272				

104.004-1-18.12	365 SH 68			104.004-1-18.12		*****
Smith Marie Fallon	314 Rural vac<10		COUNTY TAXABLE VALUE	8,400		
LaLonde Christianne M	Colton 1 402801	8,400	TOWN TAXABLE VALUE	8,400		
PO Box 372	Maine survey 10/24/11	8,400	SCHOOL TAXABLE VALUE	8,400		
Brownville, NY 13615	2.04A		FD032 Pierrepont Fire Prot	8,400	TO M	
	FRNT 2.50 DPTH					
	ACRES 2.00					
	EAST-0334706 NRTH-1654205					
	DEED BOOK 2011 PG-18312					
	FULL MARKET VALUE	9,941				

104.004-1-19.1	41 Johnson Rd			104.004-1-19.1		*****
Whitman Michael B	210 1 Family Res		VET WAR CT 41121	10,260	10,260	1- 20- 2
Whitman Christine	Colton 1 402801	23,115	Basic Star 41854	0	0	25,650
41 Johnson Rd	ACRES 74.80	188,000	COUNTY TAXABLE VALUE	177,740		
Colton, NY 13625	EAST-0335107 NRTH-1652026		TOWN TAXABLE VALUE	177,740		
	DEED BOOK 2001 PG-5875		SCHOOL TAXABLE VALUE	162,350		
	FULL MARKET VALUE	222,485	FD032 Pierrepont Fire Prot	188,000	TO M	

104.004-1-20.11	Hanson Rd			104.004-1-20.11		*****
Grant Steven M	322 Rural vac>10		COUNTY TAXABLE VALUE	39,700		1- 46- 9
Grant Karan S	Colton 1 402801	39,700	TOWN TAXABLE VALUE	39,700		
60 Miner St	2013/20478 NIMO &Verizon	39,700	SCHOOL TAXABLE VALUE	39,700		
Canton, NY 13617-1346	ACRES 93.40		FD032 Pierrepont Fire Prot	39,700	TO M	
	EAST-0333924 NRTH-1649326					
	DEED BOOK 2011 PG-10244					
	FULL MARKET VALUE	46,982				

STATE OF NEW YORK
 COUNTY - St Lawrence
 TOWN - Pierrepont
 SWIS - 407000

2 0 1 6 T E N T A T I V E A S S E S S M E N T R O L L
 T A X A B L E SECTION OF THE ROLL - 1
 TAX MAP NUMBER SEQUENCE
 UNIFORM PERCENT OF VALUE IS 084.50

PAGE 294
 VALUATION DATE-JUL 01, 2015
 TAXABLE STATUS DATE-MAR 01, 2016

TAX MAP PARCEL NUMBER	PROPERTY LOCATION & CLASS	ASSESSMENT	EXEMPTION CODE-----	COUNTY-----	TOWN-----	SCHOOL
CURRENT OWNERS NAME	SCHOOL DISTRICT	LAND	TAX DESCRIPTION	TAXABLE VALUE		
CURRENT OWNERS ADDRESS	PARCEL SIZE/GRID COORD	TOTAL	SPECIAL DISTRICTS			ACCOUNT NO.

104.004-1-20.12	107 Hanson Rd 240 Rural res Colton 1 402801	24,200	COUNTY TAXABLE VALUE	101,000		
Hurd Joel R			TOWN TAXABLE VALUE	101,000		
Peoples June	ACRES 51.80	101,000	SCHOOL TAXABLE VALUE	101,000		
107 Hanson Rd	EAST-0334563 NRTH-1650563		FD032 Pierrepont Fire Prot	101,000 TO M		
Colton, NY 13625-4155	DEED BOOK 1999 PG-18895					
	FULL MARKET VALUE	119,527				

104.004-1-21	Hanson Rd 910 Priv forest Colton 1 402801	16,300	COUNTY TAXABLE VALUE	16,300		1- 9- 7
Davis Sandra R			TOWN TAXABLE VALUE	16,300		
Champney Christopher D	Pri Forest	16,300	SCHOOL TAXABLE VALUE	16,300		
PO Box 380	ACRES 38.30		FD032 Pierrepont Fire Prot	16,300 TO M		
Colton, NY 13625	EAST-0335487 NRTH-1649535					
	DEED BOOK 2009 PG-17986					
	FULL MARKET VALUE	19,290				

104.004-1-24	188 Orebed Rd 240 Rural res Colton 1 402801	55,400	Basic Star 41854 COUNTY TAXABLE VALUE	0	0	1- 71-12 25,650
YIOS Trust			TOWN TAXABLE VALUE	140,000		
188 Orebed Rd	90 Ar Pri Forest	140,000	SCHOOL TAXABLE VALUE	140,000		
Colton, NY 13625	ACRES 95.50		FD032 Pierrepont Fire Prot	114,350		
	EAST-0332472 NRTH-1648741			140,000 TO M		
	DEED BOOK 2003 PG-9602					
	FULL MARKET VALUE	165,680				

104.004-1-25	Orebed Rd 314 Rural vac<10 Colton 1 402801	6,100	COUNTY TAXABLE VALUE	6,100		1- 26-11
Jenkins Charles B			TOWN TAXABLE VALUE	6,100		
Sibley Anne	Vacant Land	6,100	SCHOOL TAXABLE VALUE	6,100		
151 Orebed Rd	FRNT 490.00 DPTH 260.00		FD032 Pierrepont Fire Prot	6,100 TO M		
Colton, NY 13625	ACRES 3.00					
	EAST-0331629 NRTH-1649616					
	DEED BOOK 1110 PG-416					
	FULL MARKET VALUE	7,219				

104.004-1-26	151 Orebed Rd 240 Rural res Colton 1 402801	21,400	Basic Star 41854 COUNTY TAXABLE VALUE	0	0	1- 36-11 25,650
Jenkins Charles			TOWN TAXABLE VALUE	112,000		
Sibley Anne	2 1/2 Story Det Gar	112,000	SCHOOL TAXABLE VALUE	112,000		
151 Orebed Rd	25ar Rural Residence		FD032 Pierrepont Fire Prot	86,350		
Colton, NY 13625	ACRES 27.60			112,000 TO M		
	EAST-0332150 NRTH-1650079					
	DEED BOOK 1037 PG-01057					
	FULL MARKET VALUE	132,544				

STATE OF NEW YORK
 COUNTY - St Lawrence
 TOWN - Pierrepont
 SWIS - 407000

2 0 1 6 T E N T A T I V E A S S E S S M E N T R O L L
 T A X A B L E SECTION OF THE ROLL - 1
 TAX MAP NUMBER SEQUENCE
 UNIFORM PERCENT OF VALUE IS 084.50

PAGE 295
 VALUATION DATE-JUL 01, 2015
 TAXABLE STATUS DATE-MAR 01, 2016

TAX MAP PARCEL NUMBER	PROPERTY LOCATION & CLASS	ASSESSMENT	EXEMPTION CODE-----	COUNTY-----	TOWN-----	SCHOOL
CURRENT OWNERS NAME	SCHOOL DISTRICT	LAND	TAX DESCRIPTION	TAXABLE VALUE		
CURRENT OWNERS ADDRESS	PARCEL SIZE/GRID COORD	TOTAL	SPECIAL DISTRICTS	ACCOUNT NO.		

104.004-1-27.1	101 Brown Rd 240 Rural res Colton 1 402801	15,400	Enhanced S 41834	0	0	55,830
Gardner Shirley A		66,000	COUNTY TAXABLE VALUE	66,000		
101 Brown Rd	Rural Res	66,000	TOWN TAXABLE VALUE	66,000		
Colton, NY 13625	ACRES 15.60 EAST-0332004 NRTH-1651804 DEED BOOK 2002 PG-10380		SCHOOL TAXABLE VALUE	10,170		
			FD032 Pierrepont Fire Prot	66,000	TO M	
	FULL MARKET VALUE	78,107				

104.004-1-27.2	52 Hanson Rd 323 Vacant rural Colton 1 402801	14,300	COUNTY TAXABLE VALUE	14,300		
Gardner Ernest A		14,300	TOWN TAXABLE VALUE	14,300		
8656 State Highway 56	ACRES 33.60 EAST-0331951 NRTH-1651023	14,300	SCHOOL TAXABLE VALUE	14,300		
Norfolk, NY 13667	DEED BOOK 2002 PG-10379		FD032 Pierrepont Fire Prot	14,300	TO M	
	FULL MARKET VALUE	16,923				

104.004-1-28.2	42 Brown Rd 210 1 Family Res Colton 1 402801	8,500	Basic Star 41854	0	0	25,650
Remington Sally Ann		221,000	COUNTY TAXABLE VALUE	221,000		
42 Brown Rd	New Home W/att Gar	221,000	TOWN TAXABLE VALUE	221,000		
Colton, NY 13625	14x24 Add 400x218 FRNT 400.00 DPTH 193.00 ACRES 1.80 EAST-0332387 NRTH-1652955 DEED BOOK 2003 PG-19268		SCHOOL TAXABLE VALUE	195,350		
			FD032 Pierrepont Fire Prot	221,000	TO M	
	FULL MARKET VALUE	261,538				

104.004-1-28.11	Brown Rd 322 Rural vac>10 Colton 1 402801	28,900	COUNTY TAXABLE VALUE	28,900		1- 9- 6
Remington Brian J		28,900	TOWN TAXABLE VALUE	28,900		
31 Johnson Rd	ACRES 96.20 EAST-0333284 NRTH-1652339	28,900	SCHOOL TAXABLE VALUE	28,900		
Colton, NY 13625	DEED BOOK 2003 PG-19132		FD032 Pierrepont Fire Prot	28,900	TO M	
	FULL MARKET VALUE	34,201				

104.004-1-28.12	31 Brown Rd 210 1 Family Res Colton 1 402801	13,200	Enhanced S 41834	0	0	55,830
Spicer Sally R		103,000	COUNTY TAXABLE VALUE	103,000		
Spicer Rex A	ACRES 2.50	103,000	TOWN TAXABLE VALUE	103,000		
31 Brown Rd	EAST-0332863 NRTH-1652887		SCHOOL TAXABLE VALUE	47,170		
Colton, NY 13625	DEED BOOK 2000 PG-6348		FD032 Pierrepont Fire Prot	103,000	TO M	
	FULL MARKET VALUE	121,893				

STATE OF NEW YORK
 COUNTY - St Lawrence
 TOWN - Pierrepont
 SWIS - 407000

2 0 1 6 T E N T A T I V E A S S E S S M E N T R O L L
 T A X A B L E SECTION OF THE ROLL - 1
 TAX MAP NUMBER SEQUENCE
 UNIFORM PERCENT OF VALUE IS 084.50

PAGE 296
 VALUATION DATE-JUL 01, 2015
 TAXABLE STATUS DATE-MAR 01, 2016

TAX MAP PARCEL NUMBER	PROPERTY LOCATION & CLASS	ASSESSMENT	EXEMPTION CODE	COUNTY	TOWN	SCHOOL
CURRENT OWNERS NAME	SCHOOL DISTRICT	LAND	TAX DESCRIPTION	TAXABLE VALUE		
CURRENT OWNERS ADDRESS	PARCEL SIZE/GRID COORD	TOTAL	SPECIAL DISTRICTS	ACCOUNT NO.		

104.004-1-29.1	Johnson Rd 322 Rural vac>10		COUNTY TAXABLE VALUE	10,800		
Spicer Rex	Colton 1 402801	10,800	TOWN TAXABLE VALUE	10,800		
Spicer Sally Ann	17 Ar Res	10,800	SCHOOL TAXABLE VALUE	10,800		
31 Brown Rd	FRNT 950.00 DPTH		FD032 Pierrepont Fire Prot	10,800	TO M	
Colton, NY 13625	ACRES 12.50					
	EAST-0333692 NRTH-1653714					
	DEED BOOK 884 PG-01032					
	FULL MARKET VALUE	12,781				

104.004-1-29.2	31 Johnson Rd		Basic Star 41854	0	0	25,650
Remington Brian J	210 1 Family Res		COUNTY TAXABLE VALUE	113,000		
Remington Lori	Colton 1 402801	8,700	TOWN TAXABLE VALUE	113,000		
31 Johnson Rd	FRNT 343.00 DPTH	113,000	SCHOOL TAXABLE VALUE	87,350		
Colton, NY 13625	ACRES 2.10		FD032 Pierrepont Fire Prot	113,000	TO M	
	EAST-0333703 NRTH-1653465					
	DEED BOOK 2009 PG-14175					
	FULL MARKET VALUE	133,728				

104.004-1-30	49 Brown Rd		Enhanced S 41834	0	0	55,830
Remington Doyle & Mildred (LU)	210 1 Family Res		COUNTY TAXABLE VALUE	65,000		
Remington Brian J	Colton 1 402801	8,300	TOWN TAXABLE VALUE	65,000		
49 Brown Rd	1.75 Ar Res	65,000	SCHOOL TAXABLE VALUE	9,170		
Colton, NY 13625	ACRES 1.40		FD032 Pierrepont Fire Prot	65,000	TO M	
	EAST-0332480 NRTH-1652722					
	DEED BOOK 2003 PG-19132					
	FULL MARKET VALUE	76,923				

104.004-1-31	80 Brown Rd		Vet Chg of 41003	0	53,863	0
Welch William J Jr. (LU)	210 1 Family Res		Vet Pro Ra 41112	47,909	0	0
7012 Kirscherville Rd	Colton 1 402801	8,100	Enhanced S 41834	0	0	55,830
Croghan, NY 13327	ACRES 1.00	60,000	COUNTY TAXABLE VALUE	12,091		
	EAST-0331763 NRTH-1652555		TOWN TAXABLE VALUE	6,137		
	DEED BOOK 2014 PG-12142		SCHOOL TAXABLE VALUE	4,170		
	FULL MARKET VALUE	71,006	FD032 Pierrepont Fire Prot	60,000	TO M	

104.004-1-32	35 Orebed Rd & 561 SH 68		Business I 47610	1,046	1,046	1,046
Sleeper Donovan C	430 Mtor veh srv		Basic Star 41854	0	0	25,650
Pazoga Christina	Colton 1 402801	10,300	RPTL466_f 41690	2,565	2,565	2,565
35 Orebed Rd	8 Ar Res	110,000	COUNTY TAXABLE VALUE	106,389		
Canton, NY 13617	ACRES 6.40		TOWN TAXABLE VALUE	106,389		
	EAST-0330662 NRTH-1652707		SCHOOL TAXABLE VALUE	80,739		
	DEED BOOK 1116 PG-677		FD032 Pierrepont Fire Prot	110,000	TO M	
	FULL MARKET VALUE	130,178				

STATE OF NEW YORK
 COUNTY - St Lawrence
 TOWN - Pierrepont
 SWIS - 407000

2 0 1 6 T E N T A T I V E A S S E S S M E N T R O L L
 T A X A B L E SECTION OF THE ROLL - 1
 TAX MAP NUMBER SEQUENCE
 UNIFORM PERCENT OF VALUE IS 084.50

PAGE 297
 VALUATION DATE-JUL 01, 2015
 TAXABLE STATUS DATE-MAR 01, 2016

TAX MAP PARCEL NUMBER	PROPERTY LOCATION & CLASS	ASSESSMENT	EXEMPTION CODE-----	COUNTY-----	TOWN-----	SCHOOL
CURRENT OWNERS NAME	SCHOOL DISTRICT	LAND	TAX DESCRIPTION	TAXABLE VALUE		
CURRENT OWNERS ADDRESS	PARCEL SIZE/GRID COORD	TOTAL	SPECIAL DISTRICTS	ACCOUNT NO.		

104.004-1-33.1	18 Orebed Rd 210 1 Family Res		Basic Star 41854	0	0	25,650
Graham Jonathon K	Colton 1 402801	9,400	COUNTY TAXABLE VALUE	84,000		
Graham Brandi J	3 Ar Residence	84,000	TOWN TAXABLE VALUE	84,000		
18 Orebed Rd	ACRES 3.60 BANK8888869		SCHOOL TAXABLE VALUE	58,350		
Canton, NY 13617	EAST-0330039 NRTH-1652584		FD032 Pierrepont Fire Prot	84,000	TO M	
	DEED BOOK 2005 PG-8843					
	FULL MARKET VALUE	99,408				

104.004-1-35.1	4 Orebed Rd 210 1 Family Res		Enhanced S 41834	0	0	55,830
Hutchinson Roger	Colton 1 402801	11,900	VET WAR CT 41121	10,260	10,260	0
Hutchinson Helen	Also 1101/1123	97,000	COUNTY TAXABLE VALUE	86,740		
4 Orebed Rd	Rur Res/acerage		TOWN TAXABLE VALUE	86,740		
Canton, NY 13617	ACRES 9.90		SCHOOL TAXABLE VALUE	41,170		
	EAST-0329531 NRTH-1652759		FD032 Pierrepont Fire Prot	97,000	TO M	
	DEED BOOK 955 PG-435					
	FULL MARKET VALUE	114,793				

104.004-1-36.1	Orebed Rd 322 Rural vac>10		COUNTY TAXABLE VALUE	23,200		
Ferrar Douglas	Colton 1 402801	23,200	TOWN TAXABLE VALUE	23,200		
Ferrar Sarah A	Also 1062/222	23,200	SCHOOL TAXABLE VALUE	23,200		
10 Chantilly Ct	ACRES 54.70		FD032 Pierrepont Fire Prot	23,200	TO M	
Dix Hills, NY 11746	EAST-0330943 NRTH-1652394					
	DEED BOOK 1062 PG-225					
	FULL MARKET VALUE	27,456				

104.004-1-36.2	28 Orebed Rd 240 Rural res		Basic Star 41854	0	0	25,650
Brander Dale J	Colton 1 402801	26,700	COUNTY TAXABLE VALUE	106,000		
Brander Susan M	ACRES 44.80	106,000	TOWN TAXABLE VALUE	106,000		
28 Orebed Rd	EAST-0329127 NRTH-1652097		SCHOOL TAXABLE VALUE	80,350		
Canton, NY 13617	DEED BOOK 1999 PG-18730		FD032 Pierrepont Fire Prot	106,000	TO M	
	FULL MARKET VALUE	125,444				

104.004-1-37.21	110 Orebed Rd 210 1 Family Res		Basic Star 41854	0	0	25,650
Van De Water Thomas	Colton 1 402801	58,400	COUNTY TAXABLE VALUE	127,000		
Kepes Elizabeth	LC to Hetzler	127,000	TOWN TAXABLE VALUE	127,000		
110 Orebed Rd	417x1058x422x1050(d)		SCHOOL TAXABLE VALUE	101,350		
Colton, NY 13625	FRNT 834.00 DPTH		FD032 Pierrepont Fire Prot	127,000	TO M	
	ACRES 101.60					
	EAST-0329390 NRTH-1650209					
	DEED BOOK 1003 PG-00657					
	FULL MARKET VALUE	150,296				

STATE OF NEW YORK
 COUNTY - St Lawrence
 TOWN - Pierrepont
 SWIS - 407000

2 0 1 6 T E N T A T I V E A S S E S S M E N T R O L L
 T A X A B L E SECTION OF THE ROLL - 1
 TAX MAP NUMBER SEQUENCE
 UNIFORM PERCENT OF VALUE IS 084.50

PAGE 298
 VALUATION DATE-JUL 01, 2015
 TAXABLE STATUS DATE-MAR 01, 2016

TAX MAP PARCEL NUMBER	PROPERTY LOCATION & CLASS	ASSESSMENT	EXEMPTION CODE	COUNTY	TOWN	SCHOOL
CURRENT OWNERS NAME	SCHOOL DISTRICT	LAND	TAX DESCRIPTION	TAXABLE VALUE		
CURRENT OWNERS ADDRESS	PARCEL SIZE/GRID COORD	TOTAL	SPECIAL DISTRICTS	ACCOUNT NO.		

104.004-1-38.1	Orebed Rd 910 Priv forest		COUNTY TAXABLE VALUE	9,900		1- 26-13.1
Jenkins Charles B	Colton 1 402801	9,900	TOWN TAXABLE VALUE	9,900		
Sibley Anne	Pri Forest	9,900	SCHOOL TAXABLE VALUE	9,900		
151 Orebed Rd	ACRES 23.40		FD032 Pierrepont Fire Prot	9,900 TO M		
Colton, NY 13625	EAST-0330794 NRTH-1649960					
	DEED BOOK 1110 PG-416					
	FULL MARKET VALUE	11,716				

104.004-1-38.2	Off Orebed Rd 910 Priv forest		COUNTY TAXABLE VALUE	17,300		1- 26-13.2
Jenkins Charles B	Colton 1 402801	17,300	TOWN TAXABLE VALUE	17,300		
Sibley Anne	Landlocked	17,300	SCHOOL TAXABLE VALUE	17,300		
151 Orebed Rd	ACRES 40.60		FD032 Pierrepont Fire Prot	17,300 TO M		
Colton, NY 13625	EAST-0329867 NRTH-1647991					
	DEED BOOK 1110 PG-416					
	FULL MARKET VALUE	20,473				

104.004-1-39.1	Off Glenmeal Rd 323 Vacant rural		COUNTY TAXABLE VALUE	9,200		1- 70- 6
Rutledge Nancy L	Canton 1 402201	9,200	TOWN TAXABLE VALUE	9,200		
Vebber James W	Life Use-Floyd & Theresa	9,200	SCHOOL TAXABLE VALUE	9,200		
729 State Highway 68	Vebber. Also 1075/388		FD032 Pierrepont Fire Prot	9,200 TO M		
Canton, NY 13617	Vacant Land					
	ACRES 24.10					
	EAST-0328123 NRTH-1650192					
	DEED BOOK 1072 PG-858					
	FULL MARKET VALUE	10,888				

104.004-1-39.2	Off Orebed Rd 314 Rural vac<10		COUNTY TAXABLE VALUE	5,100		
Vebber Floyd	Canton 1 402201	5,100	TOWN TAXABLE VALUE	5,100		
Vebber Theresa	ACRES 1.00	5,100	SCHOOL TAXABLE VALUE	5,100		
Attn: Vandewater Thomas & Etal	EAST-0328359 NRTH-1650843		FD032 Pierrepont Fire Prot	5,100 TO M		
110 Orebed Rd	DEED BOOK 1998 PG-14479					
Colton, NY 13625	FULL MARKET VALUE	6,036				

104.004-1-40	554,624 Glenmeal Rd 240 Rural res		Basic Star 41854	0	0	1- 55- 9 25,650
Hanson Bruce	Canton 1 402201	40,600	COUNTY TAXABLE VALUE	80,000		
Hanson Vickie	ACRES 89.70 BANK8888830	80,000	TOWN TAXABLE VALUE	80,000		
554 Glenmeal Rd	EAST-0327573 NRTH-1648906		SCHOOL TAXABLE VALUE	54,350		
Canton, NY 13617	DEED BOOK 1998 PG-11779		FD032 Pierrepont Fire Prot	80,000 TO M		
	FULL MARKET VALUE	94,675				

STATE OF NEW YORK
COUNTY - St Lawrence
TOWN - Pierrepont
SWIS - 407000

2 0 1 6 T E N T A T I V E A S S E S S M E N T R O L L
T A X A B L E SECTION OF THE ROLL - 1
TAX MAP NUMBER SEQUENCE
UNIFORM PERCENT OF VALUE IS 084.50

PAGE 299
VALUATION DATE-JUL 01, 2015
TAXABLE STATUS DATE-MAR 01, 2016

TAX MAP PARCEL NUMBER	PROPERTY LOCATION & CLASS	ASSESSMENT	EXEMPTION CODE	COUNTY	TOWN	SCHOOL
CURRENT OWNERS NAME	SCHOOL DISTRICT	LAND	TAX DESCRIPTION	TAXABLE VALUE		
CURRENT OWNERS ADDRESS	PARCEL SIZE/GRID COORD	TOTAL	SPECIAL DISTRICTS	ACCOUNT NO.		

104.004-1-42.2	577 Glenmeal Rd			104.004-1-42.2		*****
Bonno Leonard	210 1 Family Res		Basic Star 41854	0	0	1- 6-11
Bonno Brenda	Canton 1 402201	9,300	COUNTY TAXABLE VALUE	114,500		
577 Glenmeal Rd	Also Deed 1031/728	114,500	TOWN TAXABLE VALUE	114,500		
Canton, NY 13617	Res & Det 1 1/2 Gar 28X35		SCHOOL TAXABLE VALUE	88,850		
	FRNT 640.00 DPTH		FD032 Pierrepont Fire Prot	114,500	TO M	
	ACRES 3.80					
	EAST-0326767 NRTH-1648409					
	DEED BOOK 1017 PG-00227					
	FULL MARKET VALUE	135,503				

104.004-1-43.11	639 Glenmeal Rd			104.004-1-43.11		*****
Bonno Donald F (LU)	210 1 Family Res		Enhanced S 41834	0	0	1- 6-12
639 Glenmeal Rd	Canton 1 402201	13,500	COUNTY TAXABLE VALUE	91,000		
Canton, NY 13617	Also 388' RF o Bonno Rd	91,000	TOWN TAXABLE VALUE	91,000		
	FRNT 1204.00 DPTH		SCHOOL TAXABLE VALUE	35,170		
	ACRES 11.80		FD032 Pierrepont Fire Prot	91,000	TO M	
	EAST-0326391 NRTH-1649193					
	DEED BOOK 2013 PG-17896					
	FULL MARKET VALUE	107,692				

104.004-1-43.121	Glenmeal Rd			104.004-1-43.121		*****
Bonno Leonard G	322 Rural vac>10		COUNTY TAXABLE VALUE	31,600		
Bonno Brenda C	Canton 1 402201	31,600	TOWN TAXABLE VALUE	31,600		
577 Glenmeal Rd	Also 669' RF on Bonno Rd	31,600	SCHOOL TAXABLE VALUE	31,600		
Canton, NY 13617	FRNT 595.00 DPTH		FD032 Pierrepont Fire Prot	31,600	TO M	
	ACRES 74.60					
	EAST-0325920 NRTH-1648397					
	DEED BOOK 2013 PG-17898					
	FULL MARKET VALUE	37,396				

104.004-1-43.122	Bonno Rd			104.004-1-43.122		*****
Bonno Scott F	314 Rural vac<10		COUNTY TAXABLE VALUE	4,000		
Bonno Donna J	Canton 1 402201	4,000	TOWN TAXABLE VALUE	4,000		
673 Glenmeal Rd	Maine survey 8/30/13	4,000	SCHOOL TAXABLE VALUE	4,000		
Canton, NY 13617	10.00A(S)		FD032 Pierrepont Fire Prot	4,000	TO M	
	FRNT 729.00 DPTH					
	ACRES 9.50					
	EAST-0325320 NRTH-1649259					
	DEED BOOK 2013 PG-17897					
	FULL MARKET VALUE	4,734				

STATE OF NEW YORK
COUNTY - St Lawrence
TOWN - Pierrepont
SWIS - 407000

2 0 1 6 T E N T A T I V E A S S E S S M E N T R O L L
T A X A B L E SECTION OF THE ROLL - 1
TAX MAP NUMBER SEQUENCE
UNIFORM PERCENT OF VALUE IS 084.50

PAGE 300
VALUATION DATE-JUL 01, 2015
TAXABLE STATUS DATE-MAR 01, 2016

TAX MAP PARCEL NUMBER	PROPERTY LOCATION & CLASS	ASSESSMENT	EXEMPTION CODE	COUNTY	TOWN	SCHOOL
CURRENT OWNERS NAME	SCHOOL DISTRICT	LAND	TAX DESCRIPTION	TAXABLE VALUE		
CURRENT OWNERS ADDRESS	PARCEL SIZE/GRID COORD	TOTAL	SPECIAL DISTRICTS			ACCOUNT NO.

104.004-1-44	28 Bonno Rd			104.004-1-44		*****
Youngs Terry	314 Rural vac<10		COUNTY TAXABLE VALUE	9,100		1- 65- 2
10 Hamilton Smith Rd	Canton 1 402201	9,100	TOWN TAXABLE VALUE	9,100		
Hammond, NY 13646	FRNT 225.00 DPTH	9,100	SCHOOL TAXABLE VALUE	9,100		
	ACRES 1.10		FD032 Pierrepont Fire Prot	9,100 TO M		
	EAST-0325789 NRTH-1649917					
	DEED BOOK 2015 PG-16372					
	FULL MARKET VALUE	10,769				

104.004-1-45.1	Glenmeal Rd			104.004-1-45.1		*****
Bonno Scott F	116 Other stock		COUNTY TAXABLE VALUE	68,600		1- 17- 7.1
Bonno Donna J	Canton 1 402201	64,100	TOWN TAXABLE VALUE	68,600		
673 Glenmeal Rd	166 Ar Rural Residence	68,600	SCHOOL TAXABLE VALUE	68,600		
Canton, NY 13617	ACRES 173.10		FD032 Pierrepont Fire Prot	68,600 TO M		
	EAST-0326814 NRTH-1651170					
	DEED BOOK 1053 PG-00038					
	FULL MARKET VALUE	81,183				

104.004-1-45.2	673 Glenmeal Rd			104.004-1-45.2		*****
Bonno Scott F	210 1 Family Res		Basic Star 41854	0		1-17-7.2
673 Glenmeal Rd	Canton 1 402201	9,600	COUNTY TAXABLE VALUE	127,000	0	25,650
Canton, NY 13617	Also 1013/211	127,000	TOWN TAXABLE VALUE	127,000		
	FRNT 900.00 DPTH		SCHOOL TAXABLE VALUE	101,350		
	ACRES 3.90		FD032 Pierrepont Fire Prot	127,000 TO M		
	EAST-0326186 NRTH-1650333					
	DEED BOOK 1012 PG-00667					
	FULL MARKET VALUE	150,296				

104.004-1-46.1	752,752A, 756 Glenmeal Rd			104.004-1-46.1		*****
Baker Amanda L	210 1 Family Res		Basic Star 41854	0		1- 69- 4
752 Glenmeal Rd	Canton 1 402201	8,800	COUNTY TAXABLE VALUE	100,000	0	25,650
Canton, NY 13617	2 Story Addition 16X30	100,000	TOWN TAXABLE VALUE	100,000		
	198x220 Res & 2 Car Gar		SCHOOL TAXABLE VALUE	74,350		
	FRNT 264.00 DPTH		FD032 Pierrepont Fire Prot	100,000 TO M		
	ACRES 1.80					
	EAST-0326218 NRTH-1652492					
	DEED BOOK 2006 PG-11727					
	FULL MARKET VALUE	118,343				

104.004-1-48	762 Glenmeal Rd			104.004-1-48		*****
Taylor Charles	260 Seasonal res		COUNTY TAXABLE VALUE	12,000		1- 41- 7.2
Taylor Iva	Canton 1 402201	6,600	TOWN TAXABLE VALUE	12,000		
Attn: Wright Floyd	150x150 Seasonal	12,000	SCHOOL TAXABLE VALUE	12,000		
2303 County Route 37	FRNT 150.00 DPTH 150.00		FD032 Pierrepont Fire Prot	12,000 TO M		
Central Square, NY 13036	ACRES 0.50					
	EAST-0326252 NRTH-1652733					
	DEED BOOK 943 PG-00403					
	FULL MARKET VALUE	14,201				

STATE OF NEW YORK
 COUNTY - St Lawrence
 TOWN - Pierrepont
 SWIS - 407000

2 0 1 6 T E N T A T I V E A S S E S S M E N T R O L L
 T A X A B L E SECTION OF THE ROLL - 1
 TAX MAP NUMBER SEQUENCE
 UNIFORM PERCENT OF VALUE IS 084.50

PAGE 301
 VALUATION DATE-JUL 01, 2015
 TAXABLE STATUS DATE-MAR 01, 2016

TAX MAP PARCEL NUMBER	PROPERTY LOCATION & CLASS	ASSESSMENT	EXEMPTION CODE-----	COUNTY-----	TOWN-----	SCHOOL
CURRENT OWNERS NAME	SCHOOL DISTRICT	LAND	TAX DESCRIPTION	TAXABLE VALUE		
CURRENT OWNERS ADDRESS	PARCEL SIZE/GRID COORD	TOTAL	SPECIAL DISTRICTS	ACCOUNT NO.		

104.004-1-49	Glenmeal Rd 314 Rural vac<10		COUNTY TAXABLE VALUE	5,300		1- 41- 8
Vebber James W	Canton 1 402201	5,300	TOWN TAXABLE VALUE	5,300		
Vebber Shelley T	290x150x320x170 1 Ar Vac	5,300	SCHOOL TAXABLE VALUE	5,300		
765 Glenmeal Rd	FRNT 290.00 DPTH 160.00		FD032 Pierrepont Fire Prot	5,300	TO M	
Canton, NY 13617	EAST-0326466 NRTH-1653071					
	DEED BOOK 1113 PG-994					
	FULL MARKET VALUE	6,272				

104.004-1-50.1	Glenmeal Rd 910 Priv forest		COUNTY TAXABLE VALUE	4,900		1- 41- 7.1
Bonno Scott F	Canton 1 402201	4,900	TOWN TAXABLE VALUE	4,900		
Bonno Donna J	299' RF on Glenmeal Rd	4,900	SCHOOL TAXABLE VALUE	4,900		
673 Glenmeal Rd	774' RF on SH 68		FD032 Pierrepont Fire Prot	4,900	TO M	
Canton, NY 13617	FRNT 299.00 DPTH					
	ACRES 11.50					
	EAST-0326585 NRTH-1652693					
	DEED BOOK 2001 PG-15253					
	FULL MARKET VALUE	5,799				

104.004-1-51	667 SH 68 210 1 Family Res		VET COM CT 41131	11,250	11,250	0
Vebber Betty	Colton 1 402801	9,000	Enhanced S 41834	0	0	45,000
667 State Highway 68	2 Ar Res	45,000	COUNTY TAXABLE VALUE	33,750		
Canton, NY 13617	ACRES 2.70		TOWN TAXABLE VALUE	33,750		
	EAST-0327559 NRTH-1653196		SCHOOL TAXABLE VALUE	0		
	DEED BOOK 511 PG-00566		FD032 Pierrepont Fire Prot	45,000	TO M	
	FULL MARKET VALUE	53,254				

104.004-1-52.11	4 Vebber Rd 270 Mfg housing		Basic Star 41854	0	0	25,650
Thompson Ryan C	Canton 1 402201	8,500	COUNTY TAXABLE VALUE	63,000		
Fefee Christine M	Also see 2003/3329	63,000	TOWN TAXABLE VALUE	63,000		
4 Vebber Rd	parcels combined 10/05		SCHOOL TAXABLE VALUE	37,350		
Canton, NY 13617	FRNT 385.00 DPTH		FD032 Pierrepont Fire Prot	63,000	TO M	
	ACRES 1.80					
	EAST-0326244 NRTH-1653169					
	DEED BOOK 2015 PG-5269					
	FULL MARKET VALUE	74,556				

104.004-1-54	11 Vebber Rd 210 1 Family Res		COUNTY TAXABLE VALUE	83,000		1- 70- 4.1
Rutledge Nancy L	Canton 1 402201	8,300	TOWN TAXABLE VALUE	83,000		
Vebber James W	Life Use-Floyd & Theresa	83,000	SCHOOL TAXABLE VALUE	83,000		
729 State Highway 68	Vebber. Also 1075/388		FD032 Pierrepont Fire Prot	83,000	TO M	
Canton, NY 13617	198x330 1.5 Ar Res					
	FRNT 198.00 DPTH 330.00					
	ACRES 1.50					
	EAST-0326009 NRTH-1653244					
	DEED BOOK 1072 PG-858					
	FULL MARKET VALUE	98,225				

STATE OF NEW YORK
COUNTY - St Lawrence
TOWN - Pierrepont
SWIS - 407000

2 0 1 6 T E N T A T I V E A S S E S S M E N T R O L L
T A X A B L E SECTION OF THE ROLL - 1
TAX MAP NUMBER SEQUENCE
UNIFORM PERCENT OF VALUE IS 084.50

PAGE 302
VALUATION DATE-JUL 01, 2015
TAXABLE STATUS DATE-MAR 01, 2016

TAX MAP PARCEL NUMBER	PROPERTY LOCATION & CLASS	ASSESSMENT	EXEMPTION CODE	COUNTY	TOWN	SCHOOL
CURRENT OWNERS NAME	SCHOOL DISTRICT	LAND	TAX DESCRIPTION	TAXABLE VALUE		
CURRENT OWNERS ADDRESS	PARCEL SIZE/GRID COORD	TOTAL	SPECIAL DISTRICTS	ACCOUNT NO.		

104.004-1-55	765 Glenmeal Rd			104.004-1-55		*****
Vebber James W	210 1 Family Res		Basic Star 41854		1- 70- 5	
765 Glenmeal Rd	Canton 1 402201	8,500	COUNTY TAXABLE VALUE			25,650
Canton, NY 13617	297x378x297x340 2.33 Ar	78,000	TOWN TAXABLE VALUE			
	FRNT 297.00 DPTH 359.00		SCHOOL TAXABLE VALUE			
	ACRES 2.30		FD032 Pierrepont Fire Prot			
	EAST-0326100 NRTH-1652957					
	DEED BOOK 2015 PG-16205					
	FULL MARKET VALUE	92,308				

104.004-1-56.1	749 Glenmeal Rd			104.004-1-56.1		*****
Bonno Scott F	312 Vac w/imprv		COUNTY TAXABLE VALUE		1- 17- 6	
Bonno Donna J	Canton 1 402201	7,000	TOWN TAXABLE VALUE			
673 Glenmeal Rd	Sugar House	10,000	SCHOOL TAXABLE VALUE			
Canton, NY 13617	28ar		FD032 Pierrepont Fire Prot			
	FRNT 939.00 DPTH					
	ACRES 29.90					
	EAST-0325501 NRTH-1652851					
	DEED BOOK 1053 PG-00038					
	FULL MARKET VALUE	11,834				

104.004-1-57	755,757 SH 68			104.004-1-57		*****
Dalton Betty	240 Rural res		Basic Star 41854		1- 39- 4	
McDonald Michael	Canton 1 402201	39,500	COUNTY TAXABLE VALUE			25,650
769 State Highway 68	Res & Gar & Ranch 32X24	157,300	TOWN TAXABLE VALUE			
Canton, NY 13617	(2 Homes)		SCHOOL TAXABLE VALUE			
	61 Ar Rural Res & Garage		FD032 Pierrepont Fire Prot			
	ACRES 67.30					
	EAST-0324352 NRTH-1652843					
	DEED BOOK 1077 PG-70					
	FULL MARKET VALUE	186,154				

104.004-1-58	769 SH 68			104.004-1-58		*****
Dalton Betty	210 1 Family Res		Enhanced S 41834		1- 45-13	
769 State Highway 68	Canton 1 402201	5,800	COUNTY TAXABLE VALUE			55,830
Canton, NY 13617	FRNT 150.00 DPTH 116.00	85,000	TOWN TAXABLE VALUE			
	ACRES 0.40		SCHOOL TAXABLE VALUE			
	EAST-0325010 NRTH-1654150		FD032 Pierrepont Fire Prot			
	DEED BOOK 634 PG-00011					
	FULL MARKET VALUE	100,592				

STATE OF NEW YORK
 COUNTY - St Lawrence
 TOWN - Pierrepont
 SWIS - 407000

2 0 1 6 T E N T A T I V E A S S E S S M E N T R O L L
 T A X A B L E SECTION OF THE ROLL - 1
 TAX MAP NUMBER SEQUENCE
 UNIFORM PERCENT OF VALUE IS 084.50

PAGE 303
 VALUATION DATE-JUL 01, 2015
 TAXABLE STATUS DATE-MAR 01, 2016

TAX MAP PARCEL NUMBER	PROPERTY LOCATION & CLASS	ASSESSMENT	EXEMPTION CODE	COUNTY	TOWN	SCHOOL
CURRENT OWNERS NAME	SCHOOL DISTRICT	LAND	TAX DESCRIPTION	TAXABLE VALUE		
CURRENT OWNERS ADDRESS	PARCEL SIZE/GRID COORD	TOTAL	SPECIAL DISTRICTS	ACCOUNT NO.		

104.004-1-59	729 SH 68			104.004-1-59		*****
Rutledge Nancy L	210 1 Family Res		Basic Star 41854	0	0	1- 70- 4.2
729 State Highway 68	Canton 1 402201	9,300	COUNTY TAXABLE VALUE	140,000		
Canton, NY 13617	Also 1046/814	140,000	TOWN TAXABLE VALUE	140,000		
	290x286x190x286		SCHOOL TAXABLE VALUE	114,350		
	FRNT 290.00 DPTH 286.00		FD032 Pierrepont Fire Prot	140,000	TO M	
	ACRES 1.60					
	EAST-0325873 NRTH-1653413					
	DEED BOOK 989 PG-01082					
	FULL MARKET VALUE	165,680				

104.004-1-61	518 SH 68			104.004-1-61		*****
Mousaw William (LU)	240 Rural res		COUNTY TAXABLE VALUE	85,000		1- 48- 6
21 Gulf Rd	Colton 1 402801	32,000	TOWN TAXABLE VALUE	85,000		
Colton, NY 13625	FRNT 1799.00 DPTH	85,000	SCHOOL TAXABLE VALUE	85,000		
	ACRES 111.00		FD032 Pierrepont Fire Prot	85,000	TO M	
	EAST-0330362 NRTH-1653987					
	DEED BOOK 2002 PG-2241					
	FULL MARKET VALUE	100,592				

104.004-1-62	564 SH 68			104.004-1-62		*****
Boyden Shondel L	210 1 Family Res		Basic Star 41854	0	0	25,650
Bero Marcia A	Colton 1 402801	9,800	COUNTY TAXABLE VALUE	151,600		
564 State Highway 68	Seegar Survey 12/23/04	151,600	TOWN TAXABLE VALUE	151,600		
Colton, NY 13625	4.44A(S)		SCHOOL TAXABLE VALUE	125,950		
	FRNT 474.00 DPTH 401.00		FD032 Pierrepont Fire Prot	151,600	TO M	
	ACRES 4.40					
	EAST-0330281 NRTH-1653201					
	DEED BOOK 2005 PG-3935					
	FULL MARKET VALUE	179,408				

104.004-1-63	208,226 Hanson Rd			104.004-1-63		*****
Curry Robert A	270 Mfg housing		Enhanced S 41834	0	0	55,830
Curry Edith M	Colton 1 402801	24,100	COUNTY TAXABLE VALUE	70,000		
PO Box 212	FRNT 648.00 DPTH	70,000	TOWN TAXABLE VALUE	70,000		
Colton, NY 13625	ACRES 20.60		SCHOOL TAXABLE VALUE	14,170		
	EAST-0336076 NRTH-1649734		FD032 Pierrepont Fire Prot	70,000	TO M	
	DEED BOOK 1018 PG-00090					
	FULL MARKET VALUE	82,840				

104.004-3-1	800 SH 68			104.004-3-1		*****
Carberry John	240 Rural res		Basic Star 41854	0	0	25,650
Carberry Anne	Canton 1 402201	33,100	COUNTY TAXABLE VALUE	175,000		
800 State Highway 68	ACRES 60.00	175,000	TOWN TAXABLE VALUE	175,000		
Canton, NY 13617	EAST-0325316 NRTH-1655875		SCHOOL TAXABLE VALUE	149,350		
	DEED BOOK 1060 PG-372		FD032 Pierrepont Fire Prot	175,000	TO M	
	FULL MARKET VALUE	207,101				

STATE OF NEW YORK
 COUNTY - St Lawrence
 TOWN - Pierrepont
 SWIS - 407000

2 0 1 6 T E N T A T I V E A S S E S S M E N T R O L L
 T A X A B L E S E C T I O N O F T H E R O L L - 1
 M A P S E C T I O N - 104
 S U B - S E C T I O N - 004
 U N I F O R M P E R C E N T O F V A L U E I S 084.50

PAGE 304
 VALUATION DATE-JUL 01, 2015
 TAXABLE STATUS DATE-MAR 01, 2016
 RPS150/V04/L015
 CURRENT DATE 4/22/2016

*** S P E C I A L D I S T R I C T S U M M A R Y ***

CODE	DISTRICT NAME	TOTAL PARCELS	EXTENSION TYPE	EXTENSION VALUE	AD VALOREM VALUE	EXEMPT AMOUNT	TAXABLE VALUE
FD032	Pierrepont Fir	72	TOTAL M		5282,300		5282,300

*** S C H O O L D I S T R I C T S U M M A R Y ***

CODE	DISTRICT NAME	TOTAL PARCELS	ASSESSED LAND	ASSESSED TOTAL	EXEMPT AMOUNT	TOTAL TAXABLE	STAR AMOUNT	STAR TAXABLE
402201	Canton 1	27	441,900	1946,000		1946,000	505,470	1440,530
402801	Colton 1	45	831,215	3336,300	3,611	3332,689	794,910	2537,779
	S U B - T O T A L	72	1273,115	5282,300	3,611	5278,689	1300,380	3978,309
	T O T A L	72	1273,115	5282,300	3,611	5278,689	1300,380	3978,309

*** S Y S T E M C O D E S S U M M A R Y ***

NO SYSTEM EXEMPTIONS AT THIS LEVEL

*** E X E M P T I O N S U M M A R Y ***

CODE	DESCRIPTION	TOTAL PARCELS	COUNTY	TOWN	SCHOOL
41003	Vet Chg of	1		53,863	
41112	Vet Pro Ra	1	47,909		
41121	VET WAR CT	4	41,040	41,040	
41131	VET COM CT	1	11,250	11,250	
41690	RPTL466_f	1	2,565	2,565	2,565
41834	Enhanced S	12			659,130
41854	Basic Star	25			641,250
47610	Business I	1	1,046	1,046	1,046
	T O T A L	46	103,810	109,764	1303,991

STATE OF NEW YORK
COUNTY - St Lawrence
TOWN - Pierrepont
SWIS - 407000

2 0 1 6 T E N T A T I V E A S S E S S M E N T R O L L
T A X A B L E S E C T I O N O F T H E R O L L - 1
M A P S E C T I O N - 104
S U B - S E C T I O N - 004
UNIFORM PERCENT OF VALUE IS 084.50

PAGE 305
VALUATION DATE-JUL 01, 2015
TAXABLE STATUS DATE-MAR 01, 2016
RPS150/V04/L015
CURRENT DATE 4/22/2016

*** G R A N D T O T A L S ***

ROLL SEC	DESCRIPTION	TOTAL PARCELS	ASSESSED LAND	ASSESSED TOTAL	TAXABLE COUNTY	TAXABLE TOWN	TAXABLE SCHOOL	STAR TAXABLE
1	TAXABLE	72	1273,115	5282,300	5178,490	5172,536	5278,689	3978,309

STATE OF NEW YORK
COUNTY - St Lawrence
TOWN - Pierrepont
SWIS - 407000

2 0 1 6 T E N T A T I V E A S S E S S M E N T R O L L
T A X A B L E SECTION OF THE ROLL - 1
TAX MAP NUMBER SEQUENCE
UNIFORM PERCENT OF VALUE IS 084.50

PAGE 306
VALUATION DATE-JUL 01, 2015
TAXABLE STATUS DATE-MAR 01, 2016

TAX MAP PARCEL NUMBER	PROPERTY LOCATION & CLASS	ASSESSMENT	EXEMPTION CODE	COUNTY	TOWN	SCHOOL
CURRENT OWNERS NAME	SCHOOL DISTRICT	LAND	TAX DESCRIPTION	TAXABLE VALUE		ACCOUNT NO.
CURRENT OWNERS ADDRESS	PARCEL SIZE/GRID COORD	TOTAL	SPECIAL DISTRICTS			
***** 104.056-1-1 *****						
871 CR 29						1- 57- 2
104.056-1-1	210 1 Family Res		Enhanced S 41834	0	0	25,000
Skiff Roy A	Canton 1 402201	5,600	COUNTY TAXABLE VALUE	25,000		
871 County Route 29	200x75x200x100	25,000	TOWN TAXABLE VALUE	25,000		
Canton, NY 13617	FRNT 200.00 DPTH 87.00		SCHOOL TAXABLE VALUE	0		
	EAST-0321327 NRTH-1654409		FD032 Pierrepont Fire Prot	25,000	TO M	
	DEED BOOK 1022 PG-00754					
	FULL MARKET VALUE	29,586				
***** 104.056-1-2 *****						
5841 CR 24						1- 41-14
104.056-1-2	210 1 Family Res		VET WAR CT 41121	10,260	10,260	0
Pinkerton Robert A	Canton 1 402201	11,400	Enhanced S 41834	0	0	55,830
Pinkerton Sharon A	ACRES 7.50	90,000	COUNTY TAXABLE VALUE	79,740		
5841 County Route 24	EAST-0321663 NRTH-1654791		TOWN TAXABLE VALUE	79,740		
Canton, NY 13617	DEED BOOK 2000 PG-7370		SCHOOL TAXABLE VALUE	34,170		
	FULL MARKET VALUE	106,509	FD032 Pierrepont Fire Prot	90,000	TO M	
***** 104.056-1-4 *****						
5859 CR 24						1- 68-10
104.056-1-4	112 Dairy farm		Silo 42100	2,500	2,500	2,500
George Karen L	Canton 1 402201	29,200	Basic Star 41854	0	0	25,650
5859 County Route 24	ACRES 59.10	106,000	COUNTY TAXABLE VALUE	103,500		
Canton, NY 13617	EAST-0321792 NRTH-1655749		TOWN TAXABLE VALUE	103,500		
	DEED BOOK 2005 PG-9803		SCHOOL TAXABLE VALUE	77,850		
	FULL MARKET VALUE	125,444	AG002 Ag Dist #2	.00	MT	
			FD032 Pierrepont Fire Prot	103,500	TO M	
			2,500 EX			
***** 104.056-1-5 *****						
104.056-1-5	CR 24					1- 68-11
George Karen L	311 Res vac land		COUNTY TAXABLE VALUE	2,900		
5859 County Route 24	Canton 1 402201	2,900	TOWN TAXABLE VALUE	2,900		
Canton, NY 13617	FRNT 170.00 DPTH 70.00	2,900	SCHOOL TAXABLE VALUE	2,900		
	EAST-0322287 NRTH-1655264		FD032 Pierrepont Fire Prot	2,900	TO M	
	DEED BOOK 2005 PG-9804					
	FULL MARKET VALUE	3,432				
***** 104.056-1-6 *****						
5879 CR 24						1- 16- 7
104.056-1-6	210 1 Family Res		Basic Star 41854	0	0	22,000
Becht Elizabeth	Canton 1 402201	10,100	COUNTY TAXABLE VALUE	22,000		
5879 County Route 24	FRNT 270.00 DPTH	22,000	TOWN TAXABLE VALUE	22,000		
Canton, NY 13617	ACRES 4.90		SCHOOL TAXABLE VALUE	0		
	EAST-0322353 NRTH-1655822		FD032 Pierrepont Fire Prot	22,000	TO M	
	DEED BOOK 2009 PG-7923					
	FULL MARKET VALUE	26,036				

STATE OF NEW YORK
 COUNTY - St Lawrence
 TOWN - Pierrepont
 SWIS - 407000

2 0 1 6 T E N T A T I V E A S S E S S M E N T R O L L
 T A X A B L E SECTION OF THE ROLL - 1
 TAX MAP NUMBER SEQUENCE
 UNIFORM PERCENT OF VALUE IS 084.50

PAGE 307
 VALUATION DATE-JUL 01, 2015
 TAXABLE STATUS DATE-MAR 01, 2016

TAX MAP PARCEL NUMBER	PROPERTY LOCATION & CLASS	ASSESSMENT	EXEMPTION CODE	COUNTY	TOWN	SCHOOL
CURRENT OWNERS NAME	SCHOOL DISTRICT	LAND	TAX DESCRIPTION	TAXABLE VALUE		
CURRENT OWNERS ADDRESS	PARCEL SIZE/GRID COORD	TOTAL	SPECIAL DISTRICTS	ACCOUNT NO.		

104.056-1-7	CR 24			104.056-1-7	*****	*****
104.056-1-7	312 Vac w/imprv		COUNTY TAXABLE VALUE	31,000		1- 55-15
Shea Dennis F	Canton 1 402201	2,000	TOWN TAXABLE VALUE	31,000		
PO Box 356	Ranch 32X24 Shell	31,000	SCHOOL TAXABLE VALUE	31,000		
South Colton, NY 13687	FRNT 69.00 DPTH 106.00		FD032 Pierrepont Fire Prot	31,000 TO M		
	EAST-0322673 NRTH-1655730					
	DEED BOOK 1050 PG-669					
	FULL MARKET VALUE	36,686				

104.056-1-8	5893 CR 24			104.056-1-8	*****	*****
104.056-1-8	210 1 Family Res		Enhanced S 41834	0	0	1- 21-12
Regan Patrick	Canton 1 402201	8,900	COUNTY TAXABLE VALUE	75,000		55,830
Regan Charlotte C	154x668x165x524sx11x141	75,000	TOWN TAXABLE VALUE	75,000		
5893 County Route 24	FRNT 154.00 DPTH		SCHOOL TAXABLE VALUE	19,170		
Canton, NY 13617	ACRES 2.50		FD032 Pierrepont Fire Prot	75,000 TO M		
	EAST-0322570 NRTH-1655975					
	DEED BOOK 1052 PG-00650					
	FULL MARKET VALUE	88,757				

104.056-1-9	5897 CR 24			104.056-1-9	*****	*****
104.056-1-9	210 1 Family Res		Basic Star 41854	0	0	1- 25- 2
Garner Neil	Canton 1 402201	6,900	COUNTY TAXABLE VALUE	90,000		25,650
Garner Alma	140x141x11x155x	90,000	TOWN TAXABLE VALUE	90,000		
5897 County Route 24	81x152x50x116		SCHOOL TAXABLE VALUE	64,350		
Canton, NY 13617	FRNT 140.00 DPTH 282.00		FD032 Pierrepont Fire Prot	90,000 TO M		
	EAST-0322799 NRTH-1655951					
	FULL MARKET VALUE	106,509				

104.056-1-10	5908 CR 24			104.056-1-10	*****	*****
104.056-1-10	210 1 Family Res		COUNTY TAXABLE VALUE	40,000		1- 16-13
Rybka Richard	Canton 1 402201	3,900	TOWN TAXABLE VALUE	40,000		
1003 New York Ave	FRNT 176.00 DPTH 48.00	40,000	SCHOOL TAXABLE VALUE	40,000		
Ogdensburg, NY 13669	ACRES 0.20		FD032 Pierrepont Fire Prot	40,000 TO M		
	EAST-0323092 NRTH-1656006					
	DEED BOOK 2013 PG-9270					
	FULL MARKET VALUE	47,337				

104.056-1-11	872 SH 68			104.056-1-11	*****	*****
104.056-1-11	210 1 Family Res		Aged - Cou 41802	14,250	0	1- 7- 9
Daniels Barbara J	Canton 1 402201	3,200	Aged - Tow 41803	0	28,500	0
872 State Highway 68	Res W/1 Stall Garage	57,000	Aged - Sch 41804	0	0	11,400
Canton, NY 13617	FRNT 50.00 DPTH 209.00		Enhanced S 41834	0	0	45,600
	EAST-0323129 NRTH-1655978		COUNTY TAXABLE VALUE	42,750		
	DEED BOOK 1089 PG-662		TOWN TAXABLE VALUE	28,500		
	FULL MARKET VALUE	67,456	SCHOOL TAXABLE VALUE	0		
			FD032 Pierrepont Fire Prot	57,000 TO M		

STATE OF NEW YORK
COUNTY - St Lawrence
TOWN - Pierrepont
SWIS - 407000

2 0 1 6 T E N T A T I V E A S S E S S M E N T R O L L
T A X A B L E SECTION OF THE ROLL - 1
TAX MAP NUMBER SEQUENCE
UNIFORM PERCENT OF VALUE IS 084.50

PAGE 308
VALUATION DATE-JUL 01, 2015
TAXABLE STATUS DATE-MAR 01, 2016

TAX MAP PARCEL NUMBER	PROPERTY LOCATION & CLASS	ASSESSMENT	EXEMPTION CODE	COUNTY	TOWN	SCHOOL
CURRENT OWNERS NAME	SCHOOL DISTRICT	LAND	TAX DESCRIPTION	TAXABLE VALUE		ACCOUNT NO.
CURRENT OWNERS ADDRESS	PARCEL SIZE/GRID COORD	TOTAL	SPECIAL DISTRICTS			

104.056-1-12	870 SH 68			104.056-1-12		*****
St Hilaire Ellyn	210 1 Family Res		Basic Star 41854	0	0	1- 67-14
870 State Highway 68	Canton 1 402201	4,300	COUNTY TAXABLE VALUE	68,000		
Canton, NY 13617	Also 1099/251	68,000	TOWN TAXABLE VALUE	68,000		
	FRNT 72.00 DPTH 209.00		SCHOOL TAXABLE VALUE	42,350		
	ACRES 0.35		FD032 Pierrepont Fire Prot	68,000 TO M		
	EAST-0323176 NRTH-1655942					
	DEED BOOK 2000 PG-20539					
	FULL MARKET VALUE	80,473				

104.056-1-16	850 SH 68			104.056-1-16		*****
Saunders Jonathan F	210 1 Family Res		Enhanced S 41834	0	0	1- 26- 7.22
Saunders Kathleen	Canton 1 402201	9,000	COUNTY TAXABLE VALUE	61,000		
850 State Highway 68	FRNT 350.00 DPTH 270.00	61,000	TOWN TAXABLE VALUE	61,000		
Canton, NY 13617	ACRES 2.70		SCHOOL TAXABLE VALUE	5,170		
	EAST-0323573 NRTH-1655658		FD032 Pierrepont Fire Prot	61,000 TO M		
	DEED BOOK 1031 PG-00868					
	FULL MARKET VALUE	72,189				

104.056-1-17	Old County Rd			104.056-1-17		*****
Dumoulin Ronald J	105 Vac farmland		COUNTY TAXABLE VALUE	26,500		1-26- 7.211
Dumoulin Martin E & Karl	Canton 1 402201	26,500	TOWN TAXABLE VALUE	26,500		
312 County Route 40	Also 1036/1113	26,500	SCHOOL TAXABLE VALUE	26,500		
Massena, NY 13662	ACRES 45.60		AG002 Ag Dist #2	.00 MT		
	EAST-0323136 NRTH-1655003		FD032 Pierrepont Fire Prot	26,500 TO M		
	DEED BOOK 2013 PG-13941					
	FULL MARKET VALUE	31,361				

104.056-1-18	SH 68			104.056-1-18		*****
Dumoulin Ronald J	314 Rural vac<10		COUNTY TAXABLE VALUE	4,300		1- 26- 8
Dumoulin Martin E & Karl	Canton 1 402201	4,300	TOWN TAXABLE VALUE	4,300		
312 County Route 40	137x165x205x129x75x40	4,300	SCHOOL TAXABLE VALUE	4,300		
Massena, NY 13662	FRNT 137.00 DPTH 209.00		FD032 Pierrepont Fire Prot	4,300 TO M		
	EAST-0323113 NRTH-1655672					
	DEED BOOK 2013 PG-13941					
	FULL MARKET VALUE	5,089				

104.056-1-20	877 SH 68			104.056-1-20		*****
McIntosh John H	210 1 Family Res		VET COM CT 41131	17,100	17,100	0
McIntosh Kay	Canton 1 402201	6,500	VET DIS CT 41141	17,500	17,500	0
877 State Highway 68	160x170x160x175	70,000	Enhanced S 41834	0	0	55,830
Canton, NY 13617	Garage 200		COUNTY TAXABLE VALUE	35,400		
	FRNT 160.00 DPTH		TOWN TAXABLE VALUE	35,400		
	ACRES 0.63		SCHOOL TAXABLE VALUE	14,170		
	EAST-0322966 NRTH-1655799		FD032 Pierrepont Fire Prot	70,000 TO M		
	DEED BOOK 999 PG-00851					
	FULL MARKET VALUE	82,840				

STATE OF NEW YORK
COUNTY - St Lawrence
TOWN - Pierrepont
SWIS - 407000

2 0 1 6 T E N T A T I V E A S S E S S M E N T R O L L
T A X A B L E SECTION OF THE ROLL - 1
TAX MAP NUMBER SEQUENCE
UNIFORM PERCENT OF VALUE IS 084.50

PAGE 309
VALUATION DATE-JUL 01, 2015
TAXABLE STATUS DATE-MAR 01, 2016

TAX MAP PARCEL NUMBER	PROPERTY LOCATION & CLASS	ASSESSMENT	EXEMPTION CODE	COUNTY	TOWN	SCHOOL
CURRENT OWNERS NAME	SCHOOL DISTRICT	LAND	TAX DESCRIPTION	TAXABLE VALUE		ACCOUNT NO.
CURRENT OWNERS ADDRESS	PARCEL SIZE/GRID COORD	TOTAL	SPECIAL DISTRICTS			

104.056-1-21	5884 CR 24			104.056-1-21		*****
Mitchell Justin S	210 1 Family Res		Basic Star 41854	0	0	1-26-7.212
Mitchell Danielle	Canton 1 402201	8,100	COUNTY TAXABLE VALUE	90,000		
5884 County Route 24	170x290	90,000	TOWN TAXABLE VALUE	90,000		
Canton, NY 13617	FRNT 170.00 DPTH 157.00		SCHOOL TAXABLE VALUE	64,350		
	ACRES 1.00 BANK8888830		FD032 Pierrepont Fire Prot	90,000 TO M		
	EAST-0322801 NRTH-165513					
	DEED BOOK 2011 PG-16631					
	FULL MARKET VALUE	106,509				

104.056-1-22	5866 CR 24			104.056-1-22		*****
George Tracy L	210 1 Family Res		Basic Star 41854	0	0	1- 13-12
5866 County Route 24	Canton 1 402201	7,200	COUNTY TAXABLE VALUE	62,000		
Canton, NY 13617	FRNT 286.00 DPTH 111.00	62,000	TOWN TAXABLE VALUE	62,000		
	BANK8888869		SCHOOL TAXABLE VALUE	36,350		
	EAST-0322342 NRTH-1655145		FD032 Pierrepont Fire Prot	62,000 TO M		
	DEED BOOK 2013 PG-18878					
	FULL MARKET VALUE	73,373				

104.056-1-23	5852 CR 24			104.056-1-23		*****
Deshane Randi Rae	270 Mfg housing		Basic Star 41854	0	0	1- 20- 3
Deshane Peter R	Canton 1 402201	5,800	COUNTY TAXABLE VALUE	35,000		
5852 County Route 24	Single Wide Mh	35,000	TOWN TAXABLE VALUE	35,000		
Canton, NY 13617	172x99x172x109		SCHOOL TAXABLE VALUE	9,350		
	FRNT 172.00 DPTH 104.00		FD032 Pierrepont Fire Prot	35,000 TO M		
	ACRES 0.32					
	EAST-0322196 NRTH-1654972					
	DEED BOOK 1030 PG-00483					
	FULL MARKET VALUE	41,420				

104.056-1-24	5846 CR 24			104.056-1-24		*****
Malette Lisa L	270 Mfg housing		Basic Star 41854	0	0	1- 62- 3
Malette Thomas J	Canton 1 402201	8,600	COUNTY TAXABLE VALUE	75,000		
5846 County Route 24	28x40 Doublewide	75,000	TOWN TAXABLE VALUE	75,000		
Canton, NY 13617	155x545		SCHOOL TAXABLE VALUE	49,350		
	FRNT 155.00 DPTH 545.00		FD032 Pierrepont Fire Prot	75,000 TO M		
	ACRES 1.90 BANK8888830					
	EAST-0322257 NRTH-1654701					
	DEED BOOK 2016 PG-1152					
	FULL MARKET VALUE	88,757				

STATE OF NEW YORK
COUNTY - St Lawrence
TOWN - Pierrepont
SWIS - 407000

2 0 1 6 T E N T A T I V E A S S E S S M E N T R O L L
T A X A B L E SECTION OF THE ROLL - 1
TAX MAP NUMBER SEQUENCE
UNIFORM PERCENT OF VALUE IS 084.50

PAGE 310
VALUATION DATE-JUL 01, 2015
TAXABLE STATUS DATE-MAR 01, 2016

TAX MAP PARCEL NUMBER	PROPERTY LOCATION & CLASS	ASSESSMENT	EXEMPTION CODE	COUNTY	TOWN	SCHOOL
CURRENT OWNERS NAME	SCHOOL DISTRICT	LAND	TAX DESCRIPTION	TAXABLE VALUE		
CURRENT OWNERS ADDRESS	PARCEL SIZE/GRID COORD	TOTAL	SPECIAL DISTRICTS	ACCOUNT NO.		
***** 104.056-1-25 *****						
5840 CR 24					1- 26-	6
104.056-1-25	210 1 Family Res		VET COM CT 41131	17,100	17,100	0
Glasgow John Jr	Canton 1 402201	5,900	Enhanced S 41834	0	0	55,830
Glasgow Ellen	FRNT 100.00 DPTH 400.00	78,000	COUNTY TAXABLE VALUE	60,900		
5840 County Route 24	EAST-0322140 NRTH-1654644		TOWN TAXABLE VALUE	60,900		
Canton, NY 13617	DEED BOOK 868 PG-00689		SCHOOL TAXABLE VALUE	22,170		
	FULL MARKET VALUE	92,308	FD032 Pierrepont Fire Prot	78,000 TO M		
***** 104.056-1-26 *****						
5834 CR 24					1- 73-	8
104.056-1-26	210 1 Family Res		Enhanced S 41834	0	0	55,830
Kramer John G (LU)	Canton 1 402201	8,200	COUNTY TAXABLE VALUE	86,000		
Kramer Connie L (LU)	FRNT 200.00 DPTH 275.00	86,000	TOWN TAXABLE VALUE	86,000		
5834 County Route 24	ACRES 1.20		SCHOOL TAXABLE VALUE	30,170		
Canton, NY 13617	EAST-0321980 NRTH-1654570		FD032 Pierrepont Fire Prot	86,000 TO M		
	DEED BOOK 2016 PG-1720					
PRIOR OWNER ON 3/01/2016	FULL MARKET VALUE	101,775				
Kramer John G (LU)						

STATE OF NEW YORK
 COUNTY - St Lawrence
 TOWN - Pierrepont
 SWIS - 407000

2 0 1 6 T E N T A T I V E A S S E S S M E N T R O L L
 T A X A B L E S E C T I O N O F T H E R O L L - 1
 M A P S E C T I O N - 104
 S U B - S E C T I O N - 056
 U N I F O R M P E R C E N T O F V A L U E I S 084.50

PAGE 311
 VALUATION DATE-JUL 01, 2015
 TAXABLE STATUS DATE-MAR 01, 2016
 RPS150/V04/L015
 CURRENT DATE 4/22/2016

*** S P E C I A L D I S T R I C T S U M M A R Y ***

CODE	DISTRICT NAME	TOTAL PARCELS	EXTENSION TYPE	EXTENSION VALUE	AD VALOREM VALUE	EXEMPT AMOUNT	TAXABLE VALUE
AG002	Ag Dist #2		2 MOVTAX				
FD032	Pierrepont Fir	21	TOTAL M		1194,700	2,500	1192,200

*** S C H O O L D I S T R I C T S U M M A R Y ***

CODE	DISTRICT NAME	TOTAL PARCELS	ASSESSED LAND	ASSESSED TOTAL	EXEMPT AMOUNT	TOTAL TAXABLE	STAR AMOUNT	STAR TAXABLE
402201	Canton 1	21	178,500	1194,700	13,900	1180,800	607,130	573,670
	S U B - T O T A L	21	178,500	1194,700	13,900	1180,800	607,130	573,670
	T O T A L	21	178,500	1194,700	13,900	1180,800	607,130	573,670

*** S Y S T E M C O D E S S U M M A R Y ***

NO SYSTEM EXEMPTIONS AT THIS LEVEL

*** E X E M P T I O N S U M M A R Y ***

CODE	DESCRIPTION	TOTAL PARCELS	COUNTY	TOWN	SCHOOL
41121	VET WAR CT	1	10,260	10,260	
41131	VET COM CT	2	34,200	34,200	
41141	VET DIS CT	1	17,500	17,500	
41802	Aged - Cou	1	14,250		
41803	Aged - Tow	1		28,500	
41804	Aged - Sch	1			11,400
41834	Enhanced S	8			405,580
41854	Basic Star	8			201,550
42100	Silo	1	2,500	2,500	2,500
	T O T A L	24	78,710	92,960	621,030

STATE OF NEW YORK
COUNTY - St Lawrence
TOWN - Pierrepont
SWIS - 407000

2 0 1 6 T E N T A T I V E A S S E S S M E N T R O L L
T A X A B L E S E C T I O N O F T H E R O L L - 1
M A P S E C T I O N - 104
S U B - S E C T I O N - 056
UNIFORM PERCENT OF VALUE IS 084.50

PAGE 312
VALUATION DATE-JUL 01, 2015
TAXABLE STATUS DATE-MAR 01, 2016
RPS150/V04/L015
CURRENT DATE 4/22/2016

*** G R A N D T O T A L S ***

ROLL SEC	DESCRIPTION	TOTAL PARCELS	ASSESSED LAND	ASSESSED TOTAL	TAXABLE COUNTY	TAXABLE TOWN	TAXABLE SCHOOL	STAR TAXABLE
1	TAXABLE	21	178,500	1194,700	1115,990	1101,740	1180,800	573,670

STATE OF NEW YORK
COUNTY - St Lawrence
TOWN - Pierrepont
SWIS - 407000

2 0 1 6 T E N T A T I V E A S S E S S M E N T R O L L
T A X A B L E SECTION OF THE ROLL - 1
TAX MAP NUMBER SEQUENCE
UNIFORM PERCENT OF VALUE IS 084.50

PAGE 313
VALUATION DATE-JUL 01, 2015
TAXABLE STATUS DATE-MAR 01, 2016

TAX MAP PARCEL NUMBER	PROPERTY LOCATION & CLASS	ASSESSMENT	EXEMPTION CODE-----	COUNTY-----	TOWN-----	SCHOOL
CURRENT OWNERS NAME	SCHOOL DISTRICT	LAND	TAX DESCRIPTION	TAXABLE VALUE		
CURRENT OWNERS ADDRESS	PARCEL SIZE/GRID COORD	TOTAL	SPECIAL DISTRICTS			ACCOUNT NO.

105.001-1-1	5043 SH 56			105.001-1-1		*****
Ayers Douglas L	270 Mfg housing		Basic Star 41854	0	0	1- 25-11
Ayers Penny L	Colton 1 402801	4,200	COUNTY TAXABLE VALUE	87,000		
5043 State Highway 56	Also 1091/224	87,000	TOWN TAXABLE VALUE	87,000		
Colton, NY 13625	Trlr W/double Wide Garage		SCHOOL TAXABLE VALUE	61,350		
	91x95x240x190 .33 Ar		FD032 Pierrepont Fire Prot	87,000 TO M		
	FRNT 91.00 DPTH		LT025 Hannawa Light	87,000 TO M		
	ACRES 0.40					
	EAST-0337840 NRTH-1663588					
	DEED BOOK 2012 PG-15915					
	FULL MARKET VALUE	102,959				

105.001-1-2.1	5045 SH 56			105.001-1-2.1		*****
Gregg Judith L	210 1 Family Res		Enhanced S 41834	0	0	1- 29- 1
5045 State Highway 56	Colton 1 402801	10,000	COUNTY TAXABLE VALUE	138,000		
Colton, NY 13625	FRNT 335.00 DPTH	138,000	TOWN TAXABLE VALUE	138,000		
	ACRES 4.70		SCHOOL TAXABLE VALUE	82,170		
	EAST-0337636 NRTH-1663524		FD032 Pierrepont Fire Prot	138,000 TO M		
	DEED BOOK 860 PG-00197		LT025 Hannawa Light	138,000 TO M		
	FULL MARKET VALUE	163,314				

105.001-1-2.2	SH 56			105.001-1-2.2		*****
Ayers Douglas L	314 Rural vac<10		COUNTY TAXABLE VALUE	2,900		
Ayers Penny	Colton 1 402801	2,900	TOWN TAXABLE VALUE	2,900		
5043 State Highway 56	200x107x289x60	2,900	SCHOOL TAXABLE VALUE	2,900		
Colton, NY 13625	FRNT 200.00 DPTH 60.00		FD032 Pierrepont Fire Prot	2,900 TO M		
	ACRES 0.33		LT025 Hannawa Light	2,900 TO M		
	EAST-0337846 NRTH-1663464					
	DEED BOOK 2001 PG-10618					
	FULL MARKET VALUE	3,432				

105.001-1-3	Tucker Rd			105.001-1-3		*****
Grace Kenneth	910 Priv forest		COUNTY TAXABLE VALUE	29,100		1- 27- 9
Grace Beth	Colton 1 402801	28,100	TOWN TAXABLE VALUE	29,100		
4 Castle Dr	ACRES 108.90	29,100	SCHOOL TAXABLE VALUE	29,100		
Potsdam, NY 13676	EAST-0337035 NRTH-1662958		FD032 Pierrepont Fire Prot	29,100 TO M		
	DEED BOOK 685 PG-00589		LT025 Hannawa Light	29,100 TO M		
	FULL MARKET VALUE	34,438				

105.001-1-4	Irish Settlement Rd			105.001-1-4		*****
De Lauro Carol	322 Rural vac>10		COUNTY TAXABLE VALUE	22,300		1- 19- 6
322 Lake Shore Dr	Colton 1 402801	22,300	TOWN TAXABLE VALUE	22,300		
Parsippany, NJ 07054-3233	ACRES 34.50	22,300	SCHOOL TAXABLE VALUE	22,300		
	EAST-0336810 NRTH-1660863		FD032 Pierrepont Fire Prot	22,300 TO M		
	DEED BOOK 1999 PG-5169					
	FULL MARKET VALUE	26,391				

STATE OF NEW YORK
COUNTY - St Lawrence
TOWN - Pierrepont
SWIS - 407000

2 0 1 6 T E N T A T I V E A S S E S S M E N T R O L L
T A X A B L E SECTION OF THE ROLL - 1
TAX MAP NUMBER SEQUENCE
UNIFORM PERCENT OF VALUE IS 084.50

PAGE 314
VALUATION DATE-JUL 01, 2015
TAXABLE STATUS DATE-MAR 01, 2016

TAX MAP PARCEL NUMBER	PROPERTY LOCATION & CLASS	ASSESSMENT	EXEMPTION CODE	COUNTY	TOWN	SCHOOL
CURRENT OWNERS NAME	SCHOOL DISTRICT	LAND	TAX DESCRIPTION	TAXABLE VALUE		
CURRENT OWNERS ADDRESS	PARCEL SIZE/GRID COORD	TOTAL	SPECIAL DISTRICTS	ACCOUNT NO.		

105.001-1-5.3	Irish Settlement Rd 322 Rural vac>10		COUNTY TAXABLE VALUE	6,400		1- 66-11.3
Thomas Joseph W (LU)	Colton 1 402801	6,400	TOWN TAXABLE VALUE	6,400		
Thomas Barbara M (LU)	ACRES 15.00	6,400	SCHOOL TAXABLE VALUE	6,400		
112 Corcoran Rd	EAST-0337861 NRTH-1659321		FD032 Pierrepont Fire Prot	6,400	TO M	
Colton, NY 13625	DEED BOOK 2006 PG-22848					
	FULL MARKET VALUE	7,574				

105.001-1-5.11	112 Corcoran Rd 270 Mfg housing		RPTL466_f 41690	2,565	2,565	1- 66-11.11
Thomas Joseph W (LU)	Colton 1 402801	12,300	Enhanced S 41834	0	0	55,830
Thomas Barbara M (LU)	ACRES 10.90	82,000	COUNTY TAXABLE VALUE	79,435		
Attn: Jason R. Thomas	EAST-0336971 NRTH-1659072		TOWN TAXABLE VALUE	79,435		
88 Corcoran Rd	DEED BOOK 2006 PG-22848		SCHOOL TAXABLE VALUE	23,605		
Colton, NY 13625	FULL MARKET VALUE	97,041	FD032 Pierrepont Fire Prot	82,000	TO M	

105.001-1-5.21	474 Irish Settlement Rd 240 Rural res		Basic Star 41854	0	0	1- 66-11.2
Thomas Torey	Colton 1 402801	31,100	COUNTY TAXABLE VALUE	145,000		
Thomas Melanie	Also 1083/412 & 2000/7262	145,000	TOWN TAXABLE VALUE	145,000		
474 Irish Settlement Rd	Residence- (Garage)		SCHOOL TAXABLE VALUE	119,350		
Colton, NY 13625	ACRES 55.10		FD032 Pierrepont Fire Prot	145,000	TO M	
	EAST-0337386 NRTH-1659531					
	DEED BOOK 00968 PG-01089					
	FULL MARKET VALUE	171,598				

105.001-1-5.41	Irish Settlement Rd 314 Rural vac<10		COUNTY TAXABLE VALUE	3,300		1- 66-11.12
Thomas Bing W	Colton 1 402801	3,300	TOWN TAXABLE VALUE	3,300		
Thomas Denise	ACRES 3.40	3,300	SCHOOL TAXABLE VALUE	3,300		
308 Nation Rd	EAST-0336824 NRTH-1659540		FD032 Pierrepont Fire Prot	3,300	TO M	
Norfolk, NY 13667	DEED BOOK 995 PG-00965					
	FULL MARKET VALUE	3,905				

105.001-1-6.1	72 Corcoran Rd 210 1 Family Res		Enhanced S 41834	0	0	1- 67- 2
Thomas Orin B (LU)	Colton 1 402801	9,300	COUNTY TAXABLE VALUE	129,000		55,830
Thomas Bonnie J (LU)	400x475x308x400	129,000	TOWN TAXABLE VALUE	129,000		
72 Corcoran Rd	Res & 1 Stall 2 Sty Gar		SCHOOL TAXABLE VALUE	73,170		
Colton, NY 13625	ACRES 3.40		FD032 Pierrepont Fire Prot	129,000	TO M	
	EAST-0336921 NRTH-1657794					
	DEED BOOK 2013 PG-9429					
	FULL MARKET VALUE	152,663				

STATE OF NEW YORK
 COUNTY - St Lawrence
 TOWN - Pierrepont
 SWIS - 407000

2 0 1 6 T E N T A T I V E A S S E S S M E N T R O L L
 T A X A B L E SECTION OF THE ROLL - 1
 TAX MAP NUMBER SEQUENCE
 UNIFORM PERCENT OF VALUE IS 084.50

PAGE 315
 VALUATION DATE-JUL 01, 2015
 TAXABLE STATUS DATE-MAR 01, 2016

TAX MAP PARCEL NUMBER	PROPERTY LOCATION & CLASS	ASSESSMENT	EXEMPTION CODE	COUNTY	TOWN	SCHOOL
CURRENT OWNERS NAME	SCHOOL DISTRICT	LAND	TAX DESCRIPTION	TAXABLE VALUE		
CURRENT OWNERS ADDRESS	PARCEL SIZE/GRID COORD	TOTAL	SPECIAL DISTRICTS	ACCOUNT NO.		

105.001-1-7.11	186 SH 68			105.001-1-7.11		*****
Coots Brian D	312 Vac w/imprv		COUNTY TAXABLE VALUE	55,000		1- 66-10.1
375 Orebed Rd	Colton 1 402801	15,000	TOWN TAXABLE VALUE	55,000		
Colton, NY 13625	Improvement	55,000	SCHOOL TAXABLE VALUE	55,000		
	Storage Shed		FD032 Pierrepont Fire Prot	55,000 TO M		
	ACRES 4.40					
	EAST-0338204 NRTH-1657268					
	DEED BOOK 2010 PG-13536					
	FULL MARKET VALUE	65,089				

105.001-1-7.12	88 Corcoran Rd			105.001-1-7.12		*****
Thomas Jason R	240 Rural res		Basic Star 41854	0	0	25,650
88 Corcoran Rd	Colton 1 402801	25,800	COUNTY TAXABLE VALUE	222,000		
Colton, NY 13625	ACRES 49.20 BANK8888830	222,000	TOWN TAXABLE VALUE	222,000		
	EAST-0337617 NRTH-1658061		SCHOOL TAXABLE VALUE	196,350		
	DEED BOOK 1115 PG-1067		FD032 Pierrepont Fire Prot	222,000 TO M		
	FULL MARKET VALUE	262,722				

105.001-1-7.13	SH 68			105.001-1-7.13		*****
Exware Daryl J	314 Rural vac<10		COUNTY TAXABLE VALUE	7,300		
Exware Patricia L	Colton 1 402801	7,300	TOWN TAXABLE VALUE	7,300		
6 Rosenbarker Dr	ACRES 5.50	7,300	SCHOOL TAXABLE VALUE	7,300		
Potsdam, NY 13676	EAST-0337788 NRTH-1657159		FD032 Pierrepont Fire Prot	7,300 TO M		
	DEED BOOK 1091 PG-15					
	FULL MARKET VALUE	8,639				

105.001-1-7.211	47 Corcoran Rd			105.001-1-7.211		*****
Chase Kenneth A	105 Vac farmland		COUNTY TAXABLE VALUE	24,700		1- 66-10.21
Chase Jill	Colton 1 402801	24,700	TOWN TAXABLE VALUE	24,700		
222 Irish Settlement Rd	1047' RF on SH 68	24,700	SCHOOL TAXABLE VALUE	24,700		
Colton, NY 13625	2306 RF Cocoran Rd		FD032 Pierrepont Fire Prot	24,700 TO M		
	ACRES 45.10					
	EAST-0337019 NRTH-1656884					
	DEED BOOK 00975 PG-00889					
	FULL MARKET VALUE	29,231				

105.001-1-7.212	65 Corocran Rd			105.001-1-7.212		*****
Charleson Sally A	270 Mfg housing		Basic Star 41854	0	0	25,650
Cudlipp Elizabeth	Colton 1 402801	10,000	COUNTY TAXABLE VALUE	70,000		
PO Box 314	FRNT 300.00 DPTH	70,000	TOWN TAXABLE VALUE	70,000		
Colton, NY 13625-0314	ACRES 5.30		SCHOOL TAXABLE VALUE	44,350		
	EAST-0336311 NRTH-1657460		FD032 Pierrepont Fire Prot	70,000 TO M		
	DEED BOOK 2012 PG-17414					
	FULL MARKET VALUE	82,840				

STATE OF NEW YORK
COUNTY - St Lawrence
TOWN - Pierrepont
SWIS - 407000

2 0 1 6 T E N T A T I V E A S S E S S M E N T R O L L
T A X A B L E SECTION OF THE ROLL - 1
TAX MAP NUMBER SEQUENCE
UNIFORM PERCENT OF VALUE IS 084.50

PAGE 316
VALUATION DATE-JUL 01, 2015
TAXABLE STATUS DATE-MAR 01, 2016

TAX MAP PARCEL NUMBER	PROPERTY LOCATION & CLASS	ASSESSMENT	EXEMPTION CODE	COUNTY	TOWN	SCHOOL
CURRENT OWNERS NAME	SCHOOL DISTRICT	LAND	TAX DESCRIPTION	TAXABLE VALUE		
CURRENT OWNERS ADDRESS	PARCEL SIZE/GRID COORD	TOTAL	SPECIAL DISTRICTS	ACCOUNT NO.		

105.001-1-8	210 SH 68			105.001-1-8		*****
105.001-1-8	210 1 Family Res		Basic Star 41854	0	0	1- 33-10
Exware Daryl J	Colton 1 402801	7,800	COUNTY TAXABLE VALUE	53,000		
Exware Patricia L	185x214x185x188	53,000	TOWN TAXABLE VALUE	53,000		
6 Rosenbarker Dr	FRNT 185.00 DPTH		SCHOOL TAXABLE VALUE	27,350		
Potsdam, NY 13676	ACRES 0.85		FD032 Pierrepont Fire Prot	53,000	TO M	
	EAST-0337827 NRTH-1656862					
	DEED BOOK 989 PG-00381					
	FULL MARKET VALUE	62,722				

105.001-1-9	SH 68			105.001-1-9		*****
105.001-1-9	314 Rural vac<10		COUNTY TAXABLE VALUE	600		1- 66-12
Trimm Christopher R	Colton 1 402801	600	TOWN TAXABLE VALUE	600		
181 State Highway 68	132x330x132x330	600	SCHOOL TAXABLE VALUE	600		
Colton, NY 13625	FRNT 132.00 DPTH 330.00		FD032 Pierrepont Fire Prot	600	TO M	
	EAST-0338400 NRTH-1656900					
	DEED BOOK 2002 PG-5484					
	FULL MARKET VALUE	710				

105.001-1-12	131 Corcoran Rd			105.001-1-12		*****
105.001-1-12	210 1 Family Res		COUNTY TAXABLE VALUE	90,000		1- 66-10.3
Crump Darrin O	Colton 1 402801	9,600	TOWN TAXABLE VALUE	90,000		
Crump Teri A	Residence	90,000	SCHOOL TAXABLE VALUE	90,000		
131 Corcoran Rd	ACRES 4.50		FD032 Pierrepont Fire Prot	90,000	TO M	
Colton, NY 13625-3135	EAST-0336370 NRTH-1659392					
	DEED BOOK 2013 PG-14756					
	FULL MARKET VALUE	106,509				

105.001-1-13	119 Corcoran Rd			105.001-1-13		*****
105.001-1-13	210 1 Family Res		Basic Star 41854	0	0	1- 66-10.2
Thomas Jerry J	Colton 1 402801	9,900	CW_15_VET/ 41162	10,260	0	0
Thomas Penny	ACRES 4.50	120,000	COUNTY TAXABLE VALUE	109,740		
119 Corcoran Rd	EAST-0336389 NRTH-1658935		TOWN TAXABLE VALUE	120,000		
Colton, NY 13625	DEED BOOK 1010 PG-00086		SCHOOL TAXABLE VALUE	94,350		
	FULL MARKET VALUE	142,012	FD032 Pierrepont Fire Prot	120,000	TO M	

105.001-1-14.1	217 SH 68			105.001-1-14.1		*****
105.001-1-14.1	210 1 Family Res		Basic Star 41854	0	0	1- 66-13.1
Wright Christopher J	Colton 1 402801	8,600	COUNTY TAXABLE VALUE	65,000		
217 State Highway 68	Also see 2006/20710	65,000	TOWN TAXABLE VALUE	65,000		
Colton, NY 13625	ACRES 1.90 BANK8888150		SCHOOL TAXABLE VALUE	39,350		
	EAST-0337872 NRTH-1656576		FD032 Pierrepont Fire Prot	65,000	TO M	
	DEED BOOK 2011 PG-17885					
	FULL MARKET VALUE	76,923				

STATE OF NEW YORK
COUNTY - St Lawrence
TOWN - Pierrepont
SWIS - 407000

2 0 1 6 T E N T A T I V E A S S E S S M E N T R O L L
T A X A B L E SECTION OF THE ROLL - 1
TAX MAP NUMBER SEQUENCE
UNIFORM PERCENT OF VALUE IS 084.50

PAGE 317
VALUATION DATE-JUL 01, 2015
TAXABLE STATUS DATE-MAR 01, 2016

TAX MAP PARCEL NUMBER	PROPERTY LOCATION & CLASS	ASSESSMENT	EXEMPTION CODE	COUNTY	TOWN	SCHOOL
CURRENT OWNERS NAME	SCHOOL DISTRICT	LAND	TAX DESCRIPTION	TAXABLE VALUE		
CURRENT OWNERS ADDRESS	PARCEL SIZE/GRID COORD	TOTAL	SPECIAL DISTRICTS			ACCOUNT NO.

189 SH 68				105.001-1-14.2		*****
105.001-1-14.2	270 Mfg housing		Enhanced S 41834	0	0	55,830
Squeglia Paul	Colton 1 402801	9,600	COUNTY TAXABLE VALUE	79,000		
Dean-Squeglia Carmen L	320x320x320x297	79,000	TOWN TAXABLE VALUE	79,000		
PO Box 138	ACRES 1.80 BANK8888209		SCHOOL TAXABLE VALUE	23,170		
Colton, NY 13625	EAST-0338219 NRTH-1656804		FD032 Pierrepont Fire Prot	79,000 TO M		
	DEED BOOK 2007 PG-10919					
	FULL MARKET VALUE	93,491				

23 Corcoran Rd				105.001-1-15		*****
105.001-1-15	240 Rural res		Basic Star 41854	0	0	1-66-13.22
Lincoln Kevin A	Colton 1 402801	13,000	COUNTY TAXABLE VALUE	147,300		25,650
Lincoln Joanne B	Cape Cod & 2 Stall	147,300	TOWN TAXABLE VALUE	147,300		
23 Corcoran Rd	Att Gar-1675 Sq Ft		SCHOOL TAXABLE VALUE	121,650		
Colton, NY 13625	Also 1999/611		FD032 Pierrepont Fire Prot	147,300 TO M		
	FRNT 333.00 DPTH					
	ACRES 10.80					
	EAST-0336233 NRTH-1656333					
	DEED BOOK 2015 PG-1352					
	FULL MARKET VALUE	174,320				

7 Tucker Rd				105.001-1-17		*****
105.001-1-17	210 1 Family Res		Basic Star 41854	0	0	1- 22- 4
Petrosky Dorothy M	Colton 1 402801	10,400	COUNTY TAXABLE VALUE	91,000		25,650
Petrosky Albert L	Also 1078/148	91,000	TOWN TAXABLE VALUE	91,000		
7 Tucker Rd	5.70 Ar Res		SCHOOL TAXABLE VALUE	65,350		
Colton, NY 13625	FRNT 418.00 DPTH		FD032 Pierrepont Fire Prot	91,000 TO M		
	ACRES 5.50		LT025 Hannawa Light	91,000 TO M		
	EAST-0337164 NRTH-1663759					
	DEED BOOK 2002 PG-17588					
	FULL MARKET VALUE	107,692				

Corcoran Rd				105.001-1-18		*****
105.001-1-18	314 Rural vac<10		COUNTY TAXABLE VALUE	2,800		
Lincoln Kevin	Colton 1 402801	2,800	TOWN TAXABLE VALUE	2,800		
Lincoln Joanne	FRNT 20.00 DPTH	2,800	SCHOOL TAXABLE VALUE	2,800		
23 Corcoran Rd	ACRES 1.70		FD032 Pierrepont Fire Prot	2,800 TO M		
Colton, NY 13625	EAST-0336409 NRTH-1656100					
	DEED BOOK 2004 PG-6438					
	FULL MARKET VALUE	3,314				

SH 68				105.001-1-19		*****
105.001-1-19	314 Rural vac<10		COUNTY TAXABLE VALUE	5,800		
Hawley Elizabeth Brown	Colton 1 402801	5,800	TOWN TAXABLE VALUE	5,800		
PO Box 336	FRNT 275.00 DPTH	5,800	SCHOOL TAXABLE VALUE	5,800		
Colton, NY 13625	ACRES 2.50		FD032 Pierrepont Fire Prot	5,800 TO M		
	EAST-0336580 NRTH-1655997					
	DEED BOOK 2004 PG-6437					
	FULL MARKET VALUE	6,864				

STATE OF NEW YORK
 COUNTY - St Lawrence
 TOWN - Pierrepont
 SWIS - 407000

2 0 1 6 T E N T A T I V E A S S E S S M E N T R O L L
 T A X A B L E S E C T I O N O F T H E R O L L - 1
 M A P S E C T I O N - 105
 S U B - S E C T I O N - 001
 U N I F O R M P E R C E N T O F V A L U E I S 084.50

PAGE 318
 VALUATION DATE-JUL 01, 2015
 TAXABLE STATUS DATE-MAR 01, 2016
 RPS150/V04/L015
 CURRENT DATE 4/22/2016

*** S P E C I A L D I S T R I C T S U M M A R Y ***

CODE	DISTRICT NAME	TOTAL PARCELS	EXTENSION TYPE	EXTENSION VALUE	AD VALOREM VALUE	EXEMPT AMOUNT	TAXABLE VALUE
FD032	Pierrepont Fir	25	TOTAL M		1678,500		1678,500
LT025	Hannawa Light	5	TOTAL M		348,000		348,000

*** S C H O O L D I S T R I C T S U M M A R Y ***

CODE	DISTRICT NAME	TOTAL PARCELS	ASSESSED LAND	ASSESSED TOTAL	EXEMPT AMOUNT	TOTAL TAXABLE	STAR AMOUNT	STAR TAXABLE
402801	Colton 1	25	290,800	1678,500	2,565	1675,935	454,170	1221,765
	S U B - T O T A L	25	290,800	1678,500	2,565	1675,935	454,170	1221,765
	T O T A L	25	290,800	1678,500	2,565	1675,935	454,170	1221,765

*** S Y S T E M C O D E S S U M M A R Y ***

NO SYSTEM EXEMPTIONS AT THIS LEVEL

*** E X E M P T I O N S U M M A R Y ***

CODE	DESCRIPTION	TOTAL PARCELS	COUNTY	TOWN	SCHOOL
41162	CW_15_VET/	1	10,260		
41690	RPTL466_f	1	2,565	2,565	2,565
41834	Enhanced S	4			223,320
41854	Basic Star	9			230,850
	T O T A L	15	12,825	2,565	456,735

STATE OF NEW YORK
COUNTY - St Lawrence
TOWN - Pierrepont
SWIS - 407000

2 0 1 6 T E N T A T I V E A S S E S S M E N T R O L L
T A X A B L E S E C T I O N O F T H E R O L L - 1
M A P S E C T I O N - 105
S U B - S E C T I O N - 001
UNIFORM PERCENT OF VALUE IS 084.50

PAGE 319
VALUATION DATE-JUL 01, 2015
TAXABLE STATUS DATE-MAR 01, 2016
RPS150/V04/L015
CURRENT DATE 4/22/2016

*** G R A N D T O T A L S ***

ROLL SEC	DESCRIPTION	TOTAL PARCELS	ASSESSED LAND	ASSESSED TOTAL	TAXABLE COUNTY	TAXABLE TOWN	TAXABLE SCHOOL	STAR TAXABLE
1	TAXABLE	25	290,800	1678,500	1665,675	1675,935	1675,935	1221,765

STATE OF NEW YORK
 COUNTY - St Lawrence
 TOWN - Pierrepont
 SWIS - 407000

2 0 1 6 T E N T A T I V E A S S E S S M E N T R O L L
 T A X A B L E SECTION OF THE ROLL - 1
 TAX MAP NUMBER SEQUENCE
 UNIFORM PERCENT OF VALUE IS 084.50

PAGE 320
 VALUATION DATE-JUL 01, 2015
 TAXABLE STATUS DATE-MAR 01, 2016

TAX MAP PARCEL NUMBER	PROPERTY LOCATION & CLASS	ASSESSMENT	EXEMPTION CODE	COUNTY	TOWN	SCHOOL
CURRENT OWNERS NAME	SCHOOL DISTRICT	LAND	TAX DESCRIPTION	TAXABLE VALUE		
CURRENT OWNERS ADDRESS	PARCEL SIZE/GRID COORD	TOTAL	SPECIAL DISTRICTS	ACCOUNT NO.		

105.003-7-1	276 SH 68 210 1 Family Res		Enhanced S 41834	0	0	55,830
Brown Elizabeth R	Colton 1 402801	7,500	COUNTY TAXABLE VALUE	116,000		
PO Box 336	480 Sq Ft Garage	116,000	TOWN TAXABLE VALUE	116,000		
Colton, NY 13625	264x165x264x165(D)		SCHOOL TAXABLE VALUE	60,170		
	FRNT 264.00 DPTH 132.00		FD032 Pierrepont Fire Prot	116,000	TO M	
	ACRES 0.80					
	EAST-0336422 NRTH-1655792					
	DEED BOOK 481 PG-00198					
	FULL MARKET VALUE	137,278				

105.003-7-2.11	227 SH 68 105 Vac farmland		COUNTY TAXABLE VALUE	52,400		1- 66-13.21
Chase Kenneth	Colton 1 402801	52,400	TOWN TAXABLE VALUE	52,400		
Chase Jill	Also see 2006/20708	52,400	SCHOOL TAXABLE VALUE	52,400		
222 Irish Settlement Rd	FRNT 1317.00 DPTH		FD032 Pierrepont Fire Prot	52,400	TO M	
Colton, NY 13625	ACRES 120.20					
	EAST-0337664 NRTH-1654985					
	DEED BOOK 00975 PG-00889					
	FULL MARKET VALUE	62,012				

105.003-7-3	Off Hanson Rd 910 Priv forest		COUNTY TAXABLE VALUE	56,800		1- 66- 6
Kuhne Ronald F Jr	Colton 1 402801	56,800	TOWN TAXABLE VALUE	56,800		
PO Box 252	Wood Lot	56,800	SCHOOL TAXABLE VALUE	56,800		
Colton, NY 13625	ACRES 133.70		FD032 Pierrepont Fire Prot	56,800	TO M	
	EAST-0337765 NRTH-1652364					
	DEED BOOK 1032 PG-00051					
	FULL MARKET VALUE	67,219				

105.003-7-4	305 Hanson Rd 240 Rural res		Basic Star 41854	0	0	25,650
Simone Leo	Colton 1 402801	16,700	COUNTY TAXABLE VALUE	85,000		
PO Box 121	Cape Cod	85,000	TOWN TAXABLE VALUE	85,000		
Colton, NY 13625	FRNT 1126.00 DPTH		SCHOOL TAXABLE VALUE	59,350		
	ACRES 18.13		FD032 Pierrepont Fire Prot	85,000	TO M	
	EAST-0338373 NRTH-1650674					
	DEED BOOK 843 PG-00337					
	FULL MARKET VALUE	100,592				

STATE OF NEW YORK
COUNTY - St Lawrence
TOWN - Pierrepont
SWIS - 407000

2 0 1 6 T E N T A T I V E A S S E S S M E N T R O L L
T A X A B L E SECTION OF THE ROLL - 1
TAX MAP NUMBER SEQUENCE
UNIFORM PERCENT OF VALUE IS 084.50

PAGE 321
VALUATION DATE-JUL 01, 2015
TAXABLE STATUS DATE-MAR 01, 2016

TAX MAP PARCEL NUMBER	PROPERTY LOCATION & CLASS	ASSESSMENT	EXEMPTION CODE	COUNTY	TOWN	SCHOOL
CURRENT OWNERS NAME	SCHOOL DISTRICT	LAND	TAX DESCRIPTION	TAXABLE VALUE		
CURRENT OWNERS ADDRESS	PARCEL SIZE/GRID COORD	TOTAL	SPECIAL DISTRICTS			ACCOUNT NO.
***** 105.003-7-5 *****						
324 Hanson Rd						1- 20- 9
105.003-7-5	240 Rural res		Enhanced S 41834	0	0	55,830
Dominy Henry	Colton 1 402801	17,600	CW_15_VET/ 41162	10,260	0	0
Dominy Carole J	ACRES 23.40	133,000	COUNTY TAXABLE VALUE	122,740		
PO Box 161	EAST-0338577 NRTH-1649871		TOWN TAXABLE VALUE	133,000		
Colton, NY 13625	DEED BOOK 867 PG-00322		SCHOOL TAXABLE VALUE	77,170		
	FULL MARKET VALUE	157,396	FD032 Pierrepont Fire Prot	133,000 TO M		
***** 105.003-7-6.2 *****						
1194 Green Rd						1- 28- 6.2
105.003-7-6.2	270 Mfg housing		Basic Star 41854	0	0	25,650
Mitchell Casey (LC)	Colton 1 402801	18,200	COUNTY TAXABLE VALUE	57,000		
Green Tiffany (LC)	Geo.munger Lot	57,000	TOWN TAXABLE VALUE	57,000		
1194 Green Rd	In Gl#70		SCHOOL TAXABLE VALUE	31,350		
Colton, NY 13625	Also 1021/393		FD032 Pierrepont Fire Prot	57,000 TO M		
	FRNT 660.00 DPTH 1650.00					
	ACRES 25.00					
	EAST-0338292 NRTH-1648184					
	DEED BOOK 2012 PG-5653					
	FULL MARKET VALUE	67,456				
***** 105.003-7-6.12 *****						
277 Hanson Rd						1- 28- 6.12
105.003-7-6.12	322 Rural vac>10		COUNTY TAXABLE VALUE	10,200		
Green Edward A	Colton 1 402801	10,200	TOWN TAXABLE VALUE	10,200		
PO Box 48	In G.l.#60	10,200	SCHOOL TAXABLE VALUE	10,200		
Colton, NY 13625	see misc. rec 2006/15978		FD032 Pierrepont Fire Prot	10,200 TO M		
	FRNT 614.00 DPTH					
	ACRES 11.31					
	EAST-0337562 NRTH-1650538					
	DEED BOOK 2003 PG-8502					
	FULL MARKET VALUE	12,071				
***** 105.003-7-6.111 *****						
1222 Green Rd						1- 28- 6.11
105.003-7-6.111	210 1 Family Res		Basic Star 41854	0	0	25,650
Green Thomas C	Colton 1 402801	9,100	COUNTY TAXABLE VALUE	102,000		
Green Amy S	28x40 New Home (Ranch)	102,000	TOWN TAXABLE VALUE	102,000		
1222 Green Rd	In G.l.#70		SCHOOL TAXABLE VALUE	76,350		
Colton, NY 13625	FRNT 396.00 DPTH 330.00		FD032 Pierrepont Fire Prot	102,000 TO M		
	ACRES 3.00 BANK8888144					
	EAST-0337616 NRTH-1648951					
	DEED BOOK 1113 PG-251					
	FULL MARKET VALUE	120,710				

STATE OF NEW YORK
COUNTY - St Lawrence
TOWN - Pierrepont
SWIS - 407000

2 0 1 6 T E N T A T I V E A S S E S S M E N T R O L L
T A X A B L E SECTION OF THE ROLL - 1
TAX MAP NUMBER SEQUENCE
UNIFORM PERCENT OF VALUE IS 084.50

PAGE 322
VALUATION DATE-JUL 01, 2015
TAXABLE STATUS DATE-MAR 01, 2016

TAX MAP PARCEL NUMBER	PROPERTY LOCATION & CLASS	ASSESSMENT	EXEMPTION CODE	COUNTY	TOWN	SCHOOL
CURRENT OWNERS NAME	SCHOOL DISTRICT	LAND	TAX DESCRIPTION	TAXABLE VALUE		
CURRENT OWNERS ADDRESS	PARCEL SIZE/GRID COORD	TOTAL	SPECIAL DISTRICTS			ACCOUNT NO.
***** 105.003-7-6.112 *****						
105.003-7-6.112	Green Rd 314 Rural vac<10		COUNTY TAXABLE VALUE	5,600		
Mitchell Casey L	Colton 1 402801	5,600	TOWN TAXABLE VALUE	5,600		
Mitchell Tiffany L	264x330 2.0Ad	5,600	SCHOOL TAXABLE VALUE	5,600		
1194 Green Rd	FRNT 264.00 DPTH 330.00		FD032 Pierrepont Fire Prot	5,600 TO M		
Colton, NY 13625	ACRES 2.00					
	EAST-0337632 NRTH-1648625					
	DEED BOOK 2016 PG-534					
	FULL MARKET VALUE	6,627				
***** 105.003-7-7 *****						
105.003-7-7	1207 Green Rd		COUNTY TAXABLE VALUE	38,000		1- 44- 7
Bell Ronald D	260 Seasonal res		TOWN TAXABLE VALUE	38,000		
Bell Nancy J	Colton 1 402801	20,500	SCHOOL TAXABLE VALUE	38,000		
702 Main St	ACRES 30.10	38,000	FD032 Pierrepont Fire Prot	38,000 TO M		
Ogdensburg, NY 13669	EAST-0336601 NRTH-1648194					
	DEED BOOK 1098 PG-501					
	FULL MARKET VALUE	44,970				
***** 105.003-7-8.3 *****						
105.003-7-8.3	256 Hanson Rd		Basic Star 41854	0		1- 28- 4.3
Green Jody L	240 Rural res	14,100	COUNTY TAXABLE VALUE	55,000	0	25,650
256 Hanson Rd	Colton 1 402801	55,000	TOWN TAXABLE VALUE	55,000		
Colton, NY 13625	Pt G.l.#60		SCHOOL TAXABLE VALUE	29,350		
	ACRES 20.90		FD032 Pierrepont Fire Prot	55,000 TO M		
	EAST-0336787 NRTH-1649678					
	DEED BOOK 2015 PG-8448					
	FULL MARKET VALUE	65,089				
***** 105.003-7-8.21 *****						
105.003-7-8.21	235 Hanson Rd		Enhanced S 41834	0		1- 28- 4.2
Whitman Freda (LU)	210 1 Family Res	9,100	COUNTY TAXABLE VALUE	144,200	0	55,830
235 Hanson Rd	Colton 1 402801	144,200	TOWN TAXABLE VALUE	144,200		
Colton, NY 13625	In G1#60		SCHOOL TAXABLE VALUE	88,370		
	Also D 957 Pg 81		FD032 Pierrepont Fire Prot	144,200 TO M		
	ACRES 4.20					
	EAST-0336453 NRTH-1650640					
	DEED BOOK 2007 PG-5795					
	FULL MARKET VALUE	170,651				
***** 105.003-7-8.41 *****						
105.003-7-8.41	1239,1253 Green Rd		Basic Star 41854	0		1- 28- 4.4
Green George	210 1 Family Res	15,700	COUNTY TAXABLE VALUE	90,000	0	25,650
Green Judy	Colton 1 402801	90,000	TOWN TAXABLE VALUE	90,000		
256 Hanson Rd	Also 979/900 & 1058/741		SCHOOL TAXABLE VALUE	64,350		
Colton, NY 13625-4146	628x179		FD032 Pierrepont Fire Prot	90,000 TO M		
	FRNT 628.00 DPTH 179.00					
	ACRES 2.50					
	EAST-0337273 NRTH-1649469					
	DEED BOOK 00980 PG-00099					
	FULL MARKET VALUE	106,509				

STATE OF NEW YORK
 COUNTY - St Lawrence
 TOWN - Pierrepont
 SWIS - 407000

2 0 1 6 T E N T A T I V E A S S E S S M E N T R O L L
 T A X A B L E SECTION OF THE ROLL - 1
 TAX MAP NUMBER SEQUENCE
 UNIFORM PERCENT OF VALUE IS 084.50

PAGE 323
 VALUATION DATE-JUL 01, 2015
 TAXABLE STATUS DATE-MAR 01, 2016

TAX MAP PARCEL NUMBER	PROPERTY LOCATION & CLASS	ASSESSMENT	EXEMPTION CODE-----	COUNTY-----	TOWN-----	SCHOOL
CURRENT OWNERS NAME	SCHOOL DISTRICT	LAND	TAX DESCRIPTION	TAXABLE VALUE		
CURRENT OWNERS ADDRESS	PARCEL SIZE/GRID COORD	TOTAL	SPECIAL DISTRICTS	ACCOUNT NO.		

105.003-7-8.42	1263 Green Rd 210 1 Family Res		Basic Star 41854	0	0	25,650
Green Richard W	Colton 1 402801	8,400	COUNTY TAXABLE VALUE	90,000		
1263 Green Rd	Res & Gar 30X40	90,000	TOWN TAXABLE VALUE	90,000		
Colton, NY 13625	298x179x375x195		SCHOOL TAXABLE VALUE	64,350		
	FRNT 298.00 DPTH		FD032 Pierrepont Fire Prot	90,000	TO M	
	ACRES 1.50 BANK8888830					
	EAST-0337237 NRTH-1649885					
	DEED BOOK 2007 PG-21332					
	FULL MARKET VALUE	106,509				

105.003-7-8.221	255 Hanson Rd 210 1 Family Res		RPTL466_f 41690	2,565	2,565	2,565
Mills Michelle A	Colton 1 402801	12,100	Basic Star 41854	0	0	25,650
255 Hanson Rd	Res & Garage 575'Front	120,000	COUNTY TAXABLE VALUE	117,435		
Colton, NY 13625	ACRES 9.00 BANK8888869		TOWN TAXABLE VALUE	117,435		
	EAST-0336973 NRTH-1650572		SCHOOL TAXABLE VALUE	91,785		
	DEED BOOK 2006 PG-7732		FD032 Pierrepont Fire Prot	120,000	TO M	
	FULL MARKET VALUE	142,012				

105.003-7-10	1216 Green Rd 240 Rural res		COUNTY TAXABLE VALUE	101,000		1- 28- 6.12
Mitchell Casey L	Colton 1 402801	17,800	TOWN TAXABLE VALUE	101,000		
Mitchell Tiffany L	Garage 1500 Sq Ft	101,000	SCHOOL TAXABLE VALUE	101,000		
1194 Green Rd	660x1337x660x1342		FD032 Pierrepont Fire Prot	101,000	TO M	
Colton, NY 13625	FRNT 666.00 DPTH 1339.00					
	ACRES 20.30 BANK8888288					
	EAST-0338382 NRTH-1648872					
	DEED BOOK 2016 PG-534					
	FULL MARKET VALUE	119,527				

105.003-7-11.1	291 Hanson Rd 270 Mfg housing		COUNTY TAXABLE VALUE	67,000		1- 28- 6.13
Peters Elizabeth	Colton 1 402801	8,200	TOWN TAXABLE VALUE	67,000		
291 Hanson Rd	FRNT 209.00 DPTH 209.00	67,000	SCHOOL TAXABLE VALUE	67,000		
Colton, NY 13625	ACRES 1.00		FD032 Pierrepont Fire Prot	67,000	TO M	
	EAST-0337913 NRTH-1650058					
	DEED BOOK 2008 PG-21627					
	FULL MARKET VALUE	79,290				

STATE OF NEW YORK
COUNTY - St Lawrence
TOWN - Pierrepont
SWIS - 407000

2 0 1 6 T E N T A T I V E A S S E S S M E N T R O L L
T A X A B L E SECTION OF THE ROLL - 1
TAX MAP NUMBER SEQUENCE
UNIFORM PERCENT OF VALUE IS 084.50

PAGE 324
VALUATION DATE-JUL 01, 2015
TAXABLE STATUS DATE-MAR 01, 2016

TAX MAP PARCEL NUMBER	PROPERTY LOCATION & CLASS	ASSESSMENT	EXEMPTION CODE	COUNTY	TOWN	SCHOOL
CURRENT OWNERS NAME	SCHOOL DISTRICT	LAND	TAX DESCRIPTION	TAXABLE VALUE		
CURRENT OWNERS ADDRESS	PARCEL SIZE/GRID COORD	TOTAL	SPECIAL DISTRICTS	ACCOUNT NO.		
***** 105.003-7-11.2 *****						
1302 Green Rd						1- 28- 6.14
105.003-7-11.2	270 Mfg housing		RPTL466_f 41690	2,565	2,565	2,565
Sunderland Jeffrey L	Colton 1 402801	14,800	Basic Star 41854	0	0	25,650
Sunderland Melissa P	Modular	90,000	COUNTY TAXABLE VALUE	87,435		
1302 Green Rd	ACRES 14.30		TOWN TAXABLE VALUE	87,435		
Colton, NY 13625	EAST-0337710 NRTH-1649694		SCHOOL TAXABLE VALUE	61,785		
	DEED BOOK 1079 PG-521		FD032 Pierrepont Fire Prot	90,000	TO M	
	FULL MARKET VALUE	106,509				
***** 105.003-7-12 *****						
235 SH 68						1- 66-8.12
105.003-7-12	322 Rural vac>10		COUNTY TAXABLE VALUE	9,400		
Thomas Kevin	Colton 1 402801	9,400	TOWN TAXABLE VALUE	9,400		
Thomas Nancy	FRNT 640.00 DPTH	9,400	SCHOOL TAXABLE VALUE	9,400		
136 Tucker Rd	ACRES 22.10		FD032 Pierrepont Fire Prot	9,400	TO M	
Colton, NY 13625	EAST-0336339 NRTH-1654739					
	DEED BOOK 1008 PG-00762					
	FULL MARKET VALUE	11,124				
***** 105.003-7-13.2 *****						
Green Rd						
105.003-7-13.2	323 Vacant rural		COUNTY TAXABLE VALUE	9,500		
Bell Ronald D	Colton 1 402801	9,500	TOWN TAXABLE VALUE	9,500		
Bell Nancy V	FRNT 545.00 DPTH	9,500	SCHOOL TAXABLE VALUE	9,500		
702 Main St	ACRES 20.70		FD032 Pierrepont Fire Prot	9,500	TO M	
Ogdensburg, NY 13669	EAST-0336684 NRTH-1648795					
	DEED BOOK 2003 PG-12779					
	FULL MARKET VALUE	11,243				
***** 105.003-7-15.11 *****						
Hanson Rd						
105.003-7-15.11	323 Vacant rural		COUNTY TAXABLE VALUE	10,800		
Alexander Charles H (Etal)	Colton 1 402801	10,800	TOWN TAXABLE VALUE	10,800		
3422 State Highway 68	ACRES 25.50	10,800	SCHOOL TAXABLE VALUE	10,800		
Canton, NY 13617	EAST-0336248 NRTH-1651427		FD032 Pierrepont Fire Prot	10,800	TO M	
	DEED BOOK 1999 PG-5486					
	FULL MARKET VALUE	12,781				

STATE OF NEW YORK
 COUNTY - St Lawrence
 TOWN - Pierrepont
 SWIS - 407000

2 0 1 6 T E N T A T I V E A S S E S S M E N T R O L L
 T A X A B L E S E C T I O N O F T H E R O L L - 1
 M A P S E C T I O N - 105
 S U B - S E C T I O N - 003
 U N I F O R M P E R C E N T O F V A L U E I S 084.50

PAGE 325
 VALUATION DATE-JUL 01, 2015
 TAXABLE STATUS DATE-MAR 01, 2016
 RPS150/V04/L015
 CURRENT DATE 4/22/2016

*** S P E C I A L D I S T R I C T S U M M A R Y ***

CODE	DISTRICT NAME	TOTAL PARCELS	EXTENSION TYPE	EXTENSION VALUE	AD VALOREM VALUE	EXEMPT AMOUNT	TAXABLE VALUE
FD032	Pierrepont Fir	21	TOTAL M		1442,900		1442,900

*** S C H O O L D I S T R I C T S U M M A R Y ***

CODE	DISTRICT NAME	TOTAL PARCELS	ASSESSED LAND	ASSESSED TOTAL	EXEMPT AMOUNT	TOTAL TAXABLE	STAR AMOUNT	STAR TAXABLE
402801	Colton 1	21	344,500	1442,900	5,130	1437,770	372,690	1065,080
	S U B - T O T A L	21	344,500	1442,900	5,130	1437,770	372,690	1065,080
	T O T A L	21	344,500	1442,900	5,130	1437,770	372,690	1065,080

*** S Y S T E M C O D E S S U M M A R Y ***

NO SYSTEM EXEMPTIONS AT THIS LEVEL

*** E X E M P T I O N S U M M A R Y ***

CODE	DESCRIPTION	TOTAL PARCELS	COUNTY	TOWN	SCHOOL
41162	CW_15_VET/	1	10,260		
41690	RPTL466_f	2	5,130	5,130	5,130
41834	Enhanced S	3			167,490
41854	Basic Star	8			205,200
	T O T A L	14	15,390	5,130	377,820

STATE OF NEW YORK
COUNTY - St Lawrence
TOWN - Pierrepont
SWIS - 407000

2 0 1 6 T E N T A T I V E A S S E S S M E N T R O L L
T A X A B L E S E C T I O N O F T H E R O L L - 1
M A P S E C T I O N - 105
S U B - S E C T I O N - 003
UNIFORM PERCENT OF VALUE IS 084.50

PAGE 326
VALUATION DATE-JUL 01, 2015
TAXABLE STATUS DATE-MAR 01, 2016
RPS150/V04/L015
CURRENT DATE 4/22/2016

*** G R A N D T O T A L S ***

ROLL SEC	DESCRIPTION	TOTAL PARCELS	ASSESSED LAND	ASSESSED TOTAL	TAXABLE COUNTY	TAXABLE TOWN	TAXABLE SCHOOL	STAR TAXABLE
1	TAXABLE	21	344,500	1442,900	1427,510	1437,770	1437,770	1065,080

STATE OF NEW YORK
 COUNTY - St Lawrence
 TOWN - Pierrepont
 SWIS - 407000

2 0 1 6 T E N T A T I V E A S S E S S M E N T R O L L
 T A X A B L E SECTION OF THE ROLL - 1
 TAX MAP NUMBER SEQUENCE
 UNIFORM PERCENT OF VALUE IS 084.50

PAGE 327
 VALUATION DATE-JUL 01, 2015
 TAXABLE STATUS DATE-MAR 01, 2016

TAX MAP PARCEL NUMBER	PROPERTY LOCATION & CLASS	ASSESSMENT	EXEMPTION CODE-----	COUNTY-----	TOWN-----	SCHOOL
CURRENT OWNERS NAME	SCHOOL DISTRICT	LAND	TAX DESCRIPTION	TAXABLE VALUE		
CURRENT OWNERS ADDRESS	PARCEL SIZE/GRID COORD	TOTAL	SPECIAL DISTRICTS	ACCOUNT NO.		

118.002-2-1.12	Allen Rd 910 Priv forest		COUNTY TAXABLE VALUE	22,100		
Tupper Allen K	Edwards-Knox Cn 403401	22,100	TOWN TAXABLE VALUE	22,100		
53 Allen Rd	Slic easement 2012/5388	22,100	SCHOOL TAXABLE VALUE	22,100		
Canton, NY 13617	NIMO/Verizon 2012/11188 FRNT 1065.00 DPTH ACRES 52.00 BANK8888288 EAST-0305737 NRTH-1647194 DEED BOOK 1107 PG-170 FULL MARKET VALUE	26,154	FD032 Pierrepont Fire Prot	22,100	TO M	

118.002-2-1.112	4723 CR 27 240 Rural res		Basic Star 41854	0	0	25,650
Sawyko Leon III	Edwards-Knox Cn 403401	15,800	COUNTY TAXABLE VALUE	57,000		
Franck Carol	ACRES 20.00	57,000	TOWN TAXABLE VALUE	57,000		
4723 County Route 27	EAST-0303166 NRTH-1644550		SCHOOL TAXABLE VALUE	31,350		
Canton, NY 13617	DEED BOOK 1998 PG-15156 FULL MARKET VALUE	67,456	FD032 Pierrepont Fire Prot	57,000	TO M	

118.002-2-6	177 Plains Rd 311 Res vac land		COUNTY TAXABLE VALUE	7,300		1- 24-13
Brabant Richard	Edwards-Knox Cn 403401	7,300	TOWN TAXABLE VALUE	7,300		
3161 N Old Dixie Hwy	ACRES 1.00	7,300	SCHOOL TAXABLE VALUE	7,300		
Bunnell, FL 32110	EAST-0307442 NRTH-1640988 DEED BOOK 2000 PG-22559 FULL MARKET VALUE	8,639	FD032 Pierrepont Fire Prot	7,300	TO M	

118.002-2-7.1	143,145 Plains Rd 210 1 Family Res		Enhanced S 41834	0	0	53,000
Flanagan Joseph L (LU)	Edwards-Knox Cn 403401	8,600	COUNTY TAXABLE VALUE	53,000		
Flanagan Betty (LU)	ACRES 1.90	53,000	TOWN TAXABLE VALUE	53,000		
143 Plains Rd	EAST-0308001 NRTH-1640286		SCHOOL TAXABLE VALUE	0		
Canton, NY 13617-3291	DEED BOOK 2008 PG-20377 FULL MARKET VALUE	62,722	FD032 Pierrepont Fire Prot	53,000	TO M	

118.002-2-8.1	165,169 O'Brien Rd 210 1 Family Res		Basic Star 41854	0	0	25,650
Locy Roxanne H	Edwards-Knox Cn 403401	8,400	COUNTY TAXABLE VALUE	58,000		
PO Box 17	Res & Trailer	58,000	TOWN TAXABLE VALUE	58,000		
Belleville, NY 13611	481x262x319x140 FRNT 481.00 DPTH ACRES 1.50 BANK8888830 EAST-0306959 NRTH-1640862 DEED BOOK 2000 PG-14604 FULL MARKET VALUE	68,639	SCHOOL TAXABLE VALUE FD032 Pierrepont Fire Prot	32,350 58,000	TO M	

STATE OF NEW YORK
 COUNTY - St Lawrence
 TOWN - Pierrepont
 SWIS - 407000

2 0 1 6 T E N T A T I V E A S S E S S M E N T R O L L
 T A X A B L E SECTION OF THE ROLL - 1
 TAX MAP NUMBER SEQUENCE
 UNIFORM PERCENT OF VALUE IS 084.50

PAGE 328
 VALUATION DATE-JUL 01, 2015
 TAXABLE STATUS DATE-MAR 01, 2016

TAX MAP PARCEL NUMBER	PROPERTY LOCATION & CLASS	ASSESSMENT	EXEMPTION CODE	COUNTY	TOWN	SCHOOL
CURRENT OWNERS NAME	SCHOOL DISTRICT	LAND	TAX DESCRIPTION	TAXABLE VALUE		
CURRENT OWNERS ADDRESS	PARCEL SIZE/GRID COORD	TOTAL	SPECIAL DISTRICTS	ACCOUNT NO.		

118.002-2-10.1	75 O'Brien Rd			118.002-2-10.1		*****
Chiarenzelli Jeffrey R	240 Rural res		COUNTY TAXABLE VALUE		85,000	1- 9-11.2
Chiarenzelli Valerie K	Edwards-Knox Cn 403401	29,700	TOWN TAXABLE VALUE		85,000	
4 Whippoorwill Ln	ACRES 51.90	85,000	SCHOOL TAXABLE VALUE		85,000	
Potsdam, NY 13676	EAST-0304700 NRTH-1640949		FD032 Pierrepont Fire Prot		85,000 TO M	
	DEED BOOK 2014 PG-1628					
	FULL MARKET VALUE	100,592				

118.002-2-13.1	4611 CR 27			118.002-2-13.1		*****
Latimer Montgomery Q	314 Rural vac<10		COUNTY TAXABLE VALUE		9,600	1- 44- 2
Latimer Terry	Edwards-Knox Cn 403401	9,600	TOWN TAXABLE VALUE		9,600	
6723 County Route 27	parcel split 2010	9,600	SCHOOL TAXABLE VALUE		9,600	
Canton, NY 13617	FRNT 749.00 DPTH		FD032 Pierrepont Fire Prot		9,600 TO M	
	ACRES 10.20					
	EAST-0302814 NRTH-1641973					
	DEED BOOK 1087 PG-1073					
	FULL MARKET VALUE	11,361				

118.002-2-13.2	4653 CR 27			118.002-2-13.2		*****
Neahr Felicia	210 1 Family Res		Basic Star 41854		0	25,650
Dumas Edward	Edwards-Knox Cn 403401	7,700	COUNTY TAXABLE VALUE		52,700	
4653 County Route 27	WCT Survey 12/08	52,700	TOWN TAXABLE VALUE		52,700	
Canton, NY 13617	FRNT 588.00 DPTH		SCHOOL TAXABLE VALUE		27,050	
	ACRES 8.00 BANK8888830		FD032 Pierrepont Fire Prot		52,700 TO M	
	EAST-0302882 NRTH-1642593					
	DEED BOOK 2010 PG-1868					
	FULL MARKET VALUE	62,367				

118.002-2-14.22	4675 CR 27			118.002-2-14.22		*****
Sibbits Paul H	210 1 Family Res		Basic Star 41854		0	25,650
Sibbits Patricia M	Edwards-Knox Cn 403401	12,700	COUNTY TAXABLE VALUE		160,000	
4675 County Route 27	WCT Survey 12/08	160,000	TOWN TAXABLE VALUE		160,000	
Canton, NY 13617	11.22A(S)		SCHOOL TAXABLE VALUE		134,350	
	Easement 2010/3828		FD032 Pierrepont Fire Prot		160,000 TO M	
	FRNT 584.00 DPTH					
	ACRES 11.20					
	EAST-0302964 NRTH-1643302					
	DEED BOOK 2009 PG-6596					
	FULL MARKET VALUE	189,349				

118.002-2-14.211	CR 27			118.002-2-14.211		*****
Latimer Montgomery	314 Rural vac<10		COUNTY TAXABLE VALUE		800	
Latimer Terry A	Edwards-Knox Cn 403401	800	TOWN TAXABLE VALUE		800	
6723 County Route 27	FRNT 1161.00 DPTH	800	SCHOOL TAXABLE VALUE		800	
Canton, NY 13617	ACRES 1.40		FD032 Pierrepont Fire Prot		800 TO M	
	EAST-0302452 NRTH-1643059					
	DEED BOOK 1088 PG-307					
	FULL MARKET VALUE	947				

STATE OF NEW YORK
COUNTY - St Lawrence
TOWN - Pierrepont
SWIS - 407000

2 0 1 6 T E N T A T I V E A S S E S S M E N T R O L L
T A X A B L E SECTION OF THE ROLL - 1
TAX MAP NUMBER SEQUENCE
UNIFORM PERCENT OF VALUE IS 084.50

PAGE 329
VALUATION DATE-JUL 01, 2015
TAXABLE STATUS DATE-MAR 01, 2016

TAX MAP PARCEL NUMBER	PROPERTY LOCATION & CLASS	ASSESSMENT	EXEMPTION CODE	COUNTY	TOWN	SCHOOL
CURRENT OWNERS NAME	SCHOOL DISTRICT	LAND	TAX DESCRIPTION	TAXABLE VALUE		
CURRENT OWNERS ADDRESS	PARCEL SIZE/GRID COORD	TOTAL	SPECIAL DISTRICTS			ACCOUNT NO.

118.002-2-14.212	CR 27			118.002-2-14.212		*****
Neahr Felicia	314 Rural vac<10		COUNTY TAXABLE VALUE	6,800		
Dumas Edward	Edwards-Knox Cn 403401	6,800	TOWN TAXABLE VALUE	6,800		
4653 County Route 27	WCT survey 12/08	6,800	SCHOOL TAXABLE VALUE	6,800		
Canton, NY 13617	FRNT 193.00 DPTH		FD032 Pierrepont Fire Prot	6,800 TO M		
	ACRES 3.10 BANK8888830					
	EAST-0302866 NRTH-1642960					
	DEED BOOK 2010 PG-1868					
	FULL MARKET VALUE	8,047				

118.002-2-17	4805 CR 27			118.002-2-17		*****
Wood Nancy A	240 Rural res		Basic Star 41854	0	0	25,650
4805 County Route 27	Edwards-Knox Cn 403401	24,700	COUNTY TAXABLE VALUE	65,000		
Canton, NY 13617	ACRES 34.20	65,000	TOWN TAXABLE VALUE	65,000		
	EAST-0302906 NRTH-1646744		SCHOOL TAXABLE VALUE	39,350		
	DEED BOOK 2006 PG-12476		FD032 Pierrepont Fire Prot	65,000 TO M		
	FULL MARKET VALUE	76,923				

118.002-2-18.2	15 Allen Rd			118.002-2-18.2		*****
Flanagan Susan	270 Mfg housing		Basic Star 41854	0	0	1- 44-4.2
15 Allen Rd	Edwards-Knox Cn 403401	13,200	COUNTY TAXABLE VALUE	65,000		25,650
Canton, NY 13617	Doublewide 24X52	65,000	TOWN TAXABLE VALUE	65,000		
	FRNT 210.00 DPTH		SCHOOL TAXABLE VALUE	39,350		
	ACRES 2.00		FD032 Pierrepont Fire Prot	65,000 TO M		
	EAST-0304130 NRTH-1646249					
	DEED BOOK 1063 PG-815					
	FULL MARKET VALUE	76,923				

118.002-2-18.3	23 Allen Rd			118.002-2-18.3		*****
Moore Karin L	270 Mfg housing		Basic Star 41854	0	0	1-44-4.3
23 Allen Rd	Edwards-Knox Cn 403401	8,600	COUNTY TAXABLE VALUE	52,500		25,650
Canton, NY 13617	205x435	52,500	TOWN TAXABLE VALUE	52,500		
	FRNT 205.00 DPTH 435.00		SCHOOL TAXABLE VALUE	26,850		
	ACRES 2.00		FD032 Pierrepont Fire Prot	52,500 TO M		
	EAST-0304341 NRTH-1646270					
	DEED BOOK 2010 PG-5481					
	FULL MARKET VALUE	62,130				

118.002-2-18.4	4850 CR 27			118.002-2-18.4		*****
Guyette Alton W	270 Mfg housing		RPTL466_f 41690	2,565	2,565	1-44-4.1
Guyette Judy Ann	Edwards-Knox Cn 403401	27,000	Enhanced S 41834	0	0	2,565
4850 County Route 27	26x52 Doublewide &	115,000	COUNTY TAXABLE VALUE	112,435		55,830
Canton, NY 13617	24x24 Det Garage		TOWN TAXABLE VALUE	112,435		
	ACRES 45.70		SCHOOL TAXABLE VALUE	56,605		
	EAST-0304421 NRTH-1647232		FD032 Pierrepont Fire Prot	115,000 TO M		
	DEED BOOK 1102 PG-464					
	FULL MARKET VALUE	136,095				

STATE OF NEW YORK
COUNTY - St Lawrence
TOWN - Pierrepont
SWIS - 407000

2 0 1 6 T E N T A T I V E A S S E S S M E N T R O L L
T A X A B L E SECTION OF THE ROLL - 1
TAX MAP NUMBER SEQUENCE
UNIFORM PERCENT OF VALUE IS 084.50

PAGE 330
VALUATION DATE-JUL 01, 2015
TAXABLE STATUS DATE-MAR 01, 2016

TAX MAP PARCEL NUMBER	PROPERTY LOCATION & CLASS	ASSESSMENT	EXEMPTION CODE	COUNTY	TOWN	SCHOOL
CURRENT OWNERS NAME	SCHOOL DISTRICT	LAND	TAX DESCRIPTION	TAXABLE VALUE		
CURRENT OWNERS ADDRESS	PARCEL SIZE/GRID COORD	TOTAL	SPECIAL DISTRICTS	ACCOUNT NO.		

118.002-2-18.12	4816 CR 27			118.002-2-18.12		*****
Bleau Darlene	270 Mfg housing		Basic Star 41854	0	0	1- 44-4.1
Bleau Charles	Edwards-Knox Cn 403401	9,600	COUNTY TAXABLE VALUE	80,000		
4816 County Route 27	Double Wide & 500 Sq Ft	80,000	TOWN TAXABLE VALUE	80,000		
Canton, NY 13617	Garage		SCHOOL TAXABLE VALUE	54,350		
	399x44x400x435		FD032 Pierrepont Fire Prot	80,000	TO M	
	FRNT 399.00 DPTH					
	ACRES 4.00					
	EAST-0303914 NRTH-1646978					
	DEED BOOK 1032 PG-00172					
	FULL MARKET VALUE	94,675				

118.002-2-18.13	4786 CR 27			118.002-2-18.13		*****
Ellison Todd M	210 1 Family Res		Basic Star 41854	0	0	1- 44-4.1
Ellison Tammy L	Edwards-Knox Cn 403401	10,500	COUNTY TAXABLE VALUE	111,200		
4786 County Route 27	Also 1104/850 & 1998/3823	111,200	TOWN TAXABLE VALUE	111,200		
Canton, NY 13617	ACRES 6.00 BANK8888288		SCHOOL TAXABLE VALUE	85,550		
	EAST-0303902 NRTH-1646564		FD032 Pierrepont Fire Prot	111,200	TO M	
	DEED BOOK 1085 PG-626					
	FULL MARKET VALUE	131,598				

118.002-2-19.1	4863 CR 27			118.002-2-19.1		*****
Dominy David M	240 Rural res		COUNTY TAXABLE VALUE	93,000		1- 67- 8
4863 County Route 27	Edwards-Knox Cn 403401	21,300	TOWN TAXABLE VALUE	93,000		
Canton, NY 13617-9651	R Ellison Lot	93,000	SCHOOL TAXABLE VALUE	93,000		
	FRNT 620.00 DPTH		FD032 Pierrepont Fire Prot	93,000	TO M	
	ACRES 27.40					
	EAST-0302602 NRTH-1647725					
	DEED BOOK 1049 PG-00238					
	FULL MARKET VALUE	110,059				

118.002-2-21	Plains Rd			118.002-2-21		*****
Guyette Alton W	910 Priv forest		COUNTY TAXABLE VALUE	5,400		
Guyette Judy Ann	Edwards-Knox Cn 403401	5,400	TOWN TAXABLE VALUE	5,400		
4850 County Route 27	1608 X Var	5,400	SCHOOL TAXABLE VALUE	5,400		
Canton, NY 13617	FRNT 1608.00 DPTH		FD032 Pierrepont Fire Prot	5,400	TO M	
	ACRES 12.70					
	EAST-0305642 NRTH-1648012					
	DEED BOOK 1050 PG-00265					
	FULL MARKET VALUE	6,391				

STATE OF NEW YORK
 COUNTY - St Lawrence
 TOWN - Pierrepont
 SWIS - 407000

2 0 1 6 T E N T A T I V E A S S E S S M E N T R O L L
 T A X A B L E SECTION OF THE ROLL - 1
 TAX MAP NUMBER SEQUENCE
 UNIFORM PERCENT OF VALUE IS 084.50

PAGE 331
 VALUATION DATE-JUL 01, 2015
 TAXABLE STATUS DATE-MAR 01, 2016

TAX MAP PARCEL NUMBER	PROPERTY LOCATION & CLASS	ASSESSMENT	EXEMPTION CODE-----	COUNTY-----	TOWN-----	SCHOOL
CURRENT OWNERS NAME	SCHOOL DISTRICT	LAND	TAX DESCRIPTION	TAXABLE VALUE		
CURRENT OWNERS ADDRESS	PARCEL SIZE/GRID COORD	TOTAL	SPECIAL DISTRICTS	ACCOUNT NO.		
***** 118.002-2-23 *****						
4830 CR 27						
118.002-2-23	270 Mfg housing		VET WAR CT 41121	4,200	4,200	0
Farnsworth James	Edwards-Knox Cn 403401	8,900	Enhanced S 41834	0	0	28,000
4830 County Route 27	14x56 Mobile Home	28,000	COUNTY TAXABLE VALUE	23,800		
Canton, NY 13617	FRNT 590.00 DPTH		TOWN TAXABLE VALUE	23,800		
	ACRES 6.40		SCHOOL TAXABLE VALUE	0		
	EAST-0303768 NRTH-1647553		FD032 Pierrepont Fire Prot	28,000	TO M	
	DEED BOOK 2008 PG-13937					
	FULL MARKET VALUE	33,136				
***** 118.002-2-24 *****						
	CR 27					1- 25- 8
118.002-2-24	910 Priv forest		COUNTY TAXABLE VALUE	140,200		
Garzon Antonio A	Edwards-Knox Cn 403401	140,200	TOWN TAXABLE VALUE	140,200		
10 Hog Hollow Rd	Split 8/2014	140,200	SCHOOL TAXABLE VALUE	140,200		
Pittstown, NJ 08867	ACRES 320.60		FD032 Pierrepont Fire Prot	140,200	TO M	
	EAST-0304877 NRTH-1644075					
	DEED BOOK 882 PG-00121					
	FULL MARKET VALUE	165,917				
***** 118.002-3-2.1 *****						
	103 Taylor Rd					1- 58- 6
118.002-3-2.1	270 Mfg housing		Basic Star 41854	0	0	25,000
Benware Nathaniel W	Canton 1 402201	9,400	COUNTY TAXABLE VALUE	25,000		
103 Taylor Rd	FRNT 290.00 DPTH 300.00	25,000	TOWN TAXABLE VALUE	25,000		
Canton, NY 13617	ACRES 2.00		SCHOOL TAXABLE VALUE	0		
	EAST-0309376 NRTH-1647284		FD032 Pierrepont Fire Prot	25,000	TO M	
	DEED BOOK 2007 PG-11828					
	FULL MARKET VALUE	29,586				
***** 118.002-3-3.11 *****						
	145 Taylor Rd					1- 65- 3.1
118.002-3-3.11	112 Dairy farm		Basic Star 41854	0	0	25,650
Taylor David G	Canton 1 402201	74,100	COUNTY TAXABLE VALUE	142,000		
Taylor Christine M	Non Operating	142,000	TOWN TAXABLE VALUE	142,000		
145 Taylor Rd	Also 990/945		SCHOOL TAXABLE VALUE	116,350		
Canton, NY 13617	ACRES 189.60 BANK8888869		FD032 Pierrepont Fire Prot	142,000	TO M	
	EAST-0310295 NRTH-1646344					
	DEED BOOK 1105 PG-492					
	FULL MARKET VALUE	168,047				
***** 118.002-3-3.21 *****						
	85 Coon Rd					1-65-3.2
118.002-3-3.21	210 1 Family Res		Basic Star 41854	0	0	25,650
Gibbs Terrence G	Canton 1 402201	9,200	COUNTY TAXABLE VALUE	70,000		
Gibbs Robin L	1987 Trailer W/4	70,000	TOWN TAXABLE VALUE	70,000		
85 Coon Rd	FRNT 227.00 DPTH 375.00		SCHOOL TAXABLE VALUE	44,350		
Canton, NY 13617	ACRES 2.00		FD032 Pierrepont Fire Prot	70,000	TO M	
	EAST-0309298 NRTH-1645399					
	DEED BOOK 1998 PG-2288					
	FULL MARKET VALUE	82,840				

STATE OF NEW YORK
 COUNTY - St Lawrence
 TOWN - Pierrepont
 SWIS - 407000

2 0 1 6 T E N T A T I V E A S S E S S M E N T R O L L
 T A X A B L E SECTION OF THE ROLL - 1
 TAX MAP NUMBER SEQUENCE
 UNIFORM PERCENT OF VALUE IS 084.50

PAGE 332
 VALUATION DATE-JUL 01, 2015
 TAXABLE STATUS DATE-MAR 01, 2016

TAX MAP PARCEL NUMBER	PROPERTY LOCATION & CLASS	ASSESSMENT	EXEMPTION CODE-----	COUNTY-----	TOWN-----	SCHOOL
CURRENT OWNERS NAME	SCHOOL DISTRICT	LAND	TAX DESCRIPTION	TAXABLE VALUE		
CURRENT OWNERS ADDRESS	PARCEL SIZE/GRID COORD	TOTAL	SPECIAL DISTRICTS	ACCOUNT NO.		

118.002-3-3.22	81 Coon Rd			118.002-3-3.22	*****	
Gibbs Yvonne	270 Mfg housing		COUNTY TAXABLE VALUE	45,000		
1349 Boland Rd	Canton 1 402201	10,000	TOWN TAXABLE VALUE	45,000		
Richville, NY 13681	FRNT 227.00 DPTH 375.00	45,000	SCHOOL TAXABLE VALUE	45,000		
	ACRES 2.00		FD032 Pierrepont Fire Prot	45,000 TO M		
	EAST-0309078 NRTH-1645380					
	DEED BOOK 2013 PG-15630					
	FULL MARKET VALUE	53,254				

118.002-3-4	148 Coon Rd			118.002-3-4	*****	
Brewer Brian L	210 1 Family Res		COUNTY TAXABLE VALUE	100,000	1- 7-12	
255 Meade Rd	Edwards-Knox Cn 403401	8,400	TOWN TAXABLE VALUE	100,000		
Canton, NY 13617-3422	FRNT 255.00 DPTH 239.00	100,000	SCHOOL TAXABLE VALUE	100,000		
	ACRES 1.80		FD032 Pierrepont Fire Prot	100,000 TO M		
	EAST-0311041 NRTH-1645082					
	DEED BOOK 2006 PG-4014					
	FULL MARKET VALUE	118,343				

118.002-3-5.2	Coon Rd			118.002-3-5.2	*****	
Brewer Brian	314 Rural vac<10		COUNTY TAXABLE VALUE	3,800		
255 Meade Rd	Edwards-Knox Cn 403401	3,800	TOWN TAXABLE VALUE	3,800		
Canton, NY 13617	FRNT 110.00 DPTH 274.00	3,800	SCHOOL TAXABLE VALUE	3,800		
	ACRES 0.71		AG002 Ag Dist #2	.00 MT		
	EAST-0311162 NRTH-1645135		FD032 Pierrepont Fire Prot	3,800 TO M		
	DEED BOOK 2006 PG-4014					
	FULL MARKET VALUE	4,497				

118.002-3-7.12	166 Plains Rd			118.002-3-7.12	*****	
Brabant Richard A	240 Rural res		Basic Star 41854	0	0 25,650	
166 Plains Rd	Edwards-Knox Cn 403401	14,000	COUNTY TAXABLE VALUE	110,000		
Canton, NY 13617	Also 2000/11811	110,000	TOWN TAXABLE VALUE	110,000		
	ACRES 20.00		SCHOOL TAXABLE VALUE	84,350		
	EAST-0308417 NRTH-1640678		FD032 Pierrepont Fire Prot	110,000 TO M		
	DEED BOOK 1063 PG-80					
	FULL MARKET VALUE	130,178				

118.002-3-7.111	Plains Rd			118.002-3-7.111	*****	
Brewer Ricky	322 Rural vac>10		COUNTY TAXABLE VALUE	76,700	1- 51- 1	
Brewer Lori	Edwards-Knox Cn 403401	76,700	TOWN TAXABLE VALUE	76,700		
132 Coon Rd	Land Contract To Ricky &	76,700	SCHOOL TAXABLE VALUE	76,700		
Canton, NY 13617	Lori Brewer		AG002 Ag Dist #2	.00 MT		
	ACRES 166.40		FD032 Pierrepont Fire Prot	76,700 TO M		
	EAST-0309870 NRTH-1640845					
	DEED BOOK 2002 PG-15947					
	FULL MARKET VALUE	90,769				

STATE OF NEW YORK
 COUNTY - St Lawrence
 TOWN - Pierrepont
 SWIS - 407000

2 0 1 6 T E N T A T I V E A S S E S S M E N T R O L L
 T A X A B L E SECTION OF THE ROLL - 1
 TAX MAP NUMBER SEQUENCE
 UNIFORM PERCENT OF VALUE IS 084.50

PAGE 333
 VALUATION DATE-JUL 01, 2015
 TAXABLE STATUS DATE-MAR 01, 2016

TAX MAP PARCEL NUMBER	PROPERTY LOCATION & CLASS	ASSESSMENT	EXEMPTION CODE-----	COUNTY-----	TOWN-----	SCHOOL
CURRENT OWNERS NAME	SCHOOL DISTRICT	LAND	TAX DESCRIPTION	TAXABLE VALUE		
CURRENT OWNERS ADDRESS	PARCEL SIZE/GRID COORD	TOTAL	SPECIAL DISTRICTS	ACCOUNT NO.		

118.002-3-8.1	Plains Rd 120 Field crops		COUNTY TAXABLE VALUE	23,100		
Brewer Ricky	Edwards-Knox Cn 403401	23,100	TOWN TAXABLE VALUE	23,100		
Brewer Lori	ACRES 85.90	23,100	SCHOOL TAXABLE VALUE	23,100		
132 Coon Rd	EAST-0309136 NRTH-1642782		AG002 Ag Dist #2	.00 MT		
Canton, NY 13617	DEED BOOK 2008 PG-21387		FD032 Pierrepont Fire Prot	23,100 TO M		
	FULL MARKET VALUE	27,337				

118.002-3-8.2	Dinsdale Rd 314 Rural vac<10		COUNTY TAXABLE VALUE	6,000		
Frary Kent	Edwards-Knox Cn 403401	6,000	TOWN TAXABLE VALUE	6,000		
Frary Deborah	FRNT 400.00 DPTH 250.00	6,000	SCHOOL TAXABLE VALUE	6,000		
42 Dinsdale Rd	ACRES 2.90		FD032 Pierrepont Fire Prot	6,000 TO M		
Canton, NY 13617	EAST-0308018 NRTH-1642778					
	DEED BOOK 2002 PG-18642					
	FULL MARKET VALUE	7,101				

118.002-3-9	42 Dinsdale Rd 210 1 Family Res		Basic Star 41854	0	0	25,650
Frary Kent T	Edwards-Knox Cn 403401	8,100	COUNTY TAXABLE VALUE	98,000		
Frary Deborah A	FRNT 100.00 DPTH	98,000	TOWN TAXABLE VALUE	98,000		
42 Dinsdale Rd	ACRES 1.00 BANK8888869		SCHOOL TAXABLE VALUE	72,350		
Canton, NY 13617	EAST-0308571 NRTH-1642926		FD032 Pierrepont Fire Prot	98,000 TO M		
	DEED BOOK 1108 PG-481					
	FULL MARKET VALUE	115,976				

118.002-3-10	36 Dinsdale Rd 311 Res vac land		COUNTY TAXABLE VALUE	4,400		
Frary Kent T	Edwards-Knox Cn 403401	4,400	TOWN TAXABLE VALUE	4,400		
Frary Deborah A	165x130x60x35x105x165	4,400	SCHOOL TAXABLE VALUE	4,400		
42 Dinsdale Rd	FRNT 165.00 DPTH 165.00		FD032 Pierrepont Fire Prot	4,400 TO M		
Canton, NY 13617	EAST-0308290 NRTH-1642888					
	DEED BOOK 1108 PG-481					
	FULL MARKET VALUE	5,207				

118.002-3-11.11	88, 120 Coon Rd 240 Rural res		Ag Distric 41720	0	0	0
Brewer William	Edwards-Knox Cn 403401	54,300	Enhanced S 41834	0	0	55,830
Brewer Iona	Also 792/176 & 658/326 &	120,000	COUNTY TAXABLE VALUE	120,000		
120 Coon Rd	ACRES 176.50		TOWN TAXABLE VALUE	120,000		
Canton, NY 13617	EAST-0310751 NRTH-1644253		SCHOOL TAXABLE VALUE	64,170		
	DEED BOOK 886 PG-00881		AG002 Ag Dist #2	.00 MT		
MAY BE SUBJECT TO PAYMENT	FULL MARKET VALUE	142,012	FD032 Pierrepont Fire Prot	120,000 TO M		
UNDER AGDIST LAW TIL 2020						

STATE OF NEW YORK
 COUNTY - St Lawrence
 TOWN - Pierrepont
 SWIS - 407000

2 0 1 6 T E N T A T I V E A S S E S S M E N T R O L L
 T A X A B L E SECTION OF THE ROLL - 1
 TAX MAP NUMBER SEQUENCE
 UNIFORM PERCENT OF VALUE IS 084.50

PAGE 334
 VALUATION DATE-JUL 01, 2015
 TAXABLE STATUS DATE-MAR 01, 2016

TAX MAP PARCEL NUMBER	PROPERTY LOCATION & CLASS	ASSESSMENT	EXEMPTION CODE-----	COUNTY-----	TOWN-----	SCHOOL
CURRENT OWNERS NAME	SCHOOL DISTRICT	LAND	TAX DESCRIPTION	TAXABLE VALUE		
CURRENT OWNERS ADDRESS	PARCEL SIZE/GRID COORD	TOTAL	SPECIAL DISTRICTS	ACCOUNT NO.		

118.002-3-11.12	Coon Rd			118.002-3-11.12	*****	
Brewer William A (LU)	314 Rural vac<10		COUNTY TAXABLE VALUE			850
Brewer Iona C (LU)	Edwards-Knox Cn 403401	850	TOWN TAXABLE VALUE			850
% Ricky W & Lori Brewer	Webb Survey 9/1986	850	SCHOOL TAXABLE VALUE			850
132 Coon Rd	2.284A(S)		AG002 Ag Dist #2			.00 MT
Canton, NY 13617	FRNT 400.00 DPTH		FD032 Pierrepont Fire Prot			850 TO M
	ACRES 2.10					
	EAST-0310153 NRTH-1645071					
	DEED BOOK 2008 PG-21387					
	FULL MARKET VALUE	1,006				

118.002-3-12	94 Coon Rd			118.002-3-12	*****	
Brewer Rick W	210 1 Family Res		COUNTY TAXABLE VALUE			76,000
Brewer Lori L	Edwards-Knox Cn 403401	8,700	TOWN TAXABLE VALUE			76,000
132 Coon Rd	ACRES 2.10	76,000	SCHOOL TAXABLE VALUE			76,000
Canton, NY 13617	EAST-0309611 NRTH-1645022		AG002 Ag Dist #2			.00 MT
	DEED BOOK 1060 PG-754		FD032 Pierrepont Fire Prot			76,000 TO M
	FULL MARKET VALUE	89,941				

118.002-3-14	72 Coon Rd			118.002-3-14	*****	
Olmstead Rosalie	210 1 Family Res		COUNTY TAXABLE VALUE			30,000
72 Coon Rd	Edwards-Knox Cn 403401	5,400	TOWN TAXABLE VALUE			30,000
Canton, NY 13617	115x142(D)	30,000	SCHOOL TAXABLE VALUE			30,000
	FRNT 115.00 DPTH 117.00		FD032 Pierrepont Fire Prot			30,000 TO M
	EAST-0309035 NRTH-1645070					
	DEED BOOK 2009 PG-15041					
	FULL MARKET VALUE	35,503				

118.002-3-16.1	304 Plains Rd			118.002-3-16.1	*****	
Rulffes Richard A	240 Rural res		Basic Star 41854			0
Rulffes Mary Jo A	Edwards-Knox Cn 403401	14,200	COUNTY TAXABLE VALUE			153,000
304 Plains Rd	ACRES 15.40	153,000	TOWN TAXABLE VALUE			153,000
Canton, NY 13617	EAST-0307651 NRTH-1644413		SCHOOL TAXABLE VALUE			127,350
	DEED BOOK 1000 PG-00329		FD032 Pierrepont Fire Prot			153,000 TO M
	FULL MARKET VALUE	181,065				

118.002-3-17.1	42 Coon Rd			118.002-3-17.1	*****	
Cole Mary L	210 1 Family Res		Basic Star 41854			0
42 Coon Rd	Edwards-Knox Cn 403401	10,400	COUNTY TAXABLE VALUE			89,700
Canton, NY 13617	New Barn 32X38	89,700	TOWN TAXABLE VALUE			89,700
	ACRES 5.50 BANK8888830		SCHOOL TAXABLE VALUE			64,050
	EAST-0307887 NRTH-1644954		FD032 Pierrepont Fire Prot			89,700 TO M
	DEED BOOK 2015 PG-2043					
	FULL MARKET VALUE	106,154				

STATE OF NEW YORK
 COUNTY - St Lawrence
 TOWN - Pierrepont
 SWIS - 407000

2 0 1 6 T E N T A T I V E A S S E S S M E N T R O L L
 T A X A B L E SECTION OF THE ROLL - 1
 TAX MAP NUMBER SEQUENCE
 UNIFORM PERCENT OF VALUE IS 084.50

PAGE 335
 VALUATION DATE-JUL 01, 2015
 TAXABLE STATUS DATE-MAR 01, 2016

TAX MAP PARCEL NUMBER	PROPERTY LOCATION & CLASS	ASSESSMENT	EXEMPTION CODE-----	COUNTY-----	TOWN-----	SCHOOL
CURRENT OWNERS NAME	SCHOOL DISTRICT	LAND	TAX DESCRIPTION	TAXABLE VALUE		
CURRENT OWNERS ADDRESS	PARCEL SIZE/GRID COORD	TOTAL	SPECIAL DISTRICTS	ACCOUNT NO.		

118.002-3-17.2	43 Coon Rd			118.002-3-17.2		*****
Cordwell Wayne A	240 Rural res		Enhanced S 41834		0	1- 24-14.2
Cordwell Mary E	Edwards-Knox Cn 403401	20,800	COUNTY TAXABLE VALUE		143,000	
43 Coon Rd	ACRES 30.90	143,000	TOWN TAXABLE VALUE		143,000	
Canton, NY 13617	EAST-0308449 NRTH-1645785		SCHOOL TAXABLE VALUE		87,170	
	DEED BOOK 1055 PG-813		FD032 Pierrepont Fire Prot		143,000 TO M	
	FULL MARKET VALUE	169,231				

118.002-3-18.11	358,362, 372,376 Plains Rd			118.002-3-18.11		*****
Sharlow Anna	280 Res Multiple		COUNTY TAXABLE VALUE		100,000	1- 68-14.1
5989 State Highway 56	Edwards-Knox Cn 403401	32,000	TOWN TAXABLE VALUE		100,000	
Potsdam, NY 13676	ACRES 13.30	100,000	SCHOOL TAXABLE VALUE		100,000	
	EAST-0307440 NRTH-1645984		FD032 Pierrepont Fire Prot		100,000 TO M	
	DEED BOOK 1018 PG-00567					
	FULL MARKET VALUE	118,343				

118.002-3-18.122	25 Coon Rd			118.002-3-18.122		*****
Wright Lorán W	270 Mfg housing		Enhanced S 41834		0	0 50,000
Wright Patricia A	Edwards-Knox Cn 403401	8,700	COUNTY TAXABLE VALUE		50,000	
25 Coon Rd	FRNT 240.00 DPTH	50,000	TOWN TAXABLE VALUE		50,000	
Canton, NY 13617	ACRES 2.10		SCHOOL TAXABLE VALUE		0	
	EAST-0307787 NRTH-1645304		FD032 Pierrepont Fire Prot		50,000 TO M	
	DEED BOOK 1111 PG-37					
	FULL MARKET VALUE	59,172				

118.002-3-21.1	53 Allen Rd			118.002-3-21.1		*****
Tupper Allen K	210 1 Family Res		Basic Star 41854		0	1- 44- 3
53 Allen Rd	Edwards-Knox Cn 403401	9,700	COUNTY TAXABLE VALUE		110,000	25,650
Canton, NY 13617	3 Car Gar Det & Log Cabin	110,000	TOWN TAXABLE VALUE		110,000	
	@ 75% Of 45000=1680		SCHOOL TAXABLE VALUE		84,350	
	FRNT 317.00 DPTH		FD032 Pierrepont Fire Prot		110,000 TO M	
	ACRES 2.90 BANK8888288					
	EAST-0306347 NRTH-1646712					
	DEED BOOK 1107 PG-168					
	FULL MARKET VALUE	130,178				

118.002-3-21.2	401 Plains Rd			118.002-3-21.2		*****
Village of Canton	314 Rural vac<10		COUNTY TAXABLE VALUE		9,000	
Company Code 206600	Edwards-Knox Cn 403401	9,000	TOWN TAXABLE VALUE		9,000	
60 Main St	Seeger Survey 4/8/98	9,000	SCHOOL TAXABLE VALUE		9,000	
Canton, NY 13617-1229	2.00A(S)		FD032 Pierrepont Fire Prot		9,000 TO M	
	FRNT 329.00 DPTH					
	ACRES 1.90					
	EAST-0306650 NRTH-1646733					
	DEED BOOK 2008 PG-22228					
	FULL MARKET VALUE	10,651				

STATE OF NEW YORK
COUNTY - St Lawrence
TOWN - Pierrepont
SWIS - 407000

2 0 1 6 T E N T A T I V E A S S E S S M E N T R O L L
T A X A B L E SECTION OF THE ROLL - 1
TAX MAP NUMBER SEQUENCE
UNIFORM PERCENT OF VALUE IS 084.50

PAGE 336
VALUATION DATE-JUL 01, 2015
TAXABLE STATUS DATE-MAR 01, 2016

TAX MAP PARCEL NUMBER	PROPERTY LOCATION & CLASS	ASSESSMENT	EXEMPTION CODE	COUNTY	TOWN	SCHOOL
CURRENT OWNERS NAME	SCHOOL DISTRICT	LAND	TAX DESCRIPTION	TAXABLE VALUE		
CURRENT OWNERS ADDRESS	PARCEL SIZE/GRID COORD	TOTAL	SPECIAL DISTRICTS			ACCOUNT NO.

118.002-3-22	18 Taylor Rd			118.002-3-22		*****
Baderman Robert	240 Rural res		Enhanced S 41834	0	0	1- 40-13
Baderman Judy Ann	Edwards-Knox Cn 403401	14,200	COUNTY TAXABLE VALUE	115,000		
18 Taylor Rd	ACRES 13.10	115,000	TOWN TAXABLE VALUE	115,000		
Canton, NY 13617	EAST-0307315 NRTH-1646612		SCHOOL TAXABLE VALUE	59,170		
	DEED BOOK 1047 PG-00627		FD032 Pierrepont Fire Prot	115,000 TO M		
	FULL MARKET VALUE	136,095				

118.002-3-23.12	192 Taylor Rd			118.002-3-23.12		*****
Garman Stanley M	240 Rural res		VET WAR CT 41121	10,260	10,260	0
PO Box 187	Canton 1 402201	14,300	Basic Star 41854	0	0	25,650
Canton, NY 13617-0187	ACRES 13.40	85,000	COUNTY TAXABLE VALUE	74,740		
	EAST-0311547 NRTH-1647387		TOWN TAXABLE VALUE	74,740		
	DEED BOOK 1112 PG-279		SCHOOL TAXABLE VALUE	59,350		
	FULL MARKET VALUE	100,592	FD032 Pierrepont Fire Prot	85,000 TO M		

118.002-3-23.21	168 Taylor Rd			118.002-3-23.21		*****
Smith Craig J	270 Mfg housing		Basic Star 41854	0	0	1-33-9.221
168 Taylor Rd	Canton 1 402201	9,100	COUNTY TAXABLE VALUE	25,000		
Canton, NY 13617	FRNT 420.00 DPTH	25,000	TOWN TAXABLE VALUE	25,000		
	ACRES 2.90		SCHOOL TAXABLE VALUE	0		
	EAST-0311077 NRTH-1647368		FD032 Pierrepont Fire Prot	25,000 TO M		
	DEED BOOK 2002 PG-6159					
	FULL MARKET VALUE	29,586				

118.002-3-23.22	Taylor Rd			118.002-3-23.22		*****
Royce Philip A	314 Rural vac<10		COUNTY TAXABLE VALUE	7,000		1-33-9.222
Royce Lorene	Canton 1 402201	7,000	TOWN TAXABLE VALUE	7,000		
9 Mildon Rd	Also 1075/734	7,000	SCHOOL TAXABLE VALUE	7,000		
Canton, NY 13617	455x1001x145x728		FD032 Pierrepont Fire Prot	7,000 TO M		
	FRNT 455.00 DPTH					
	ACRES 4.80					
	EAST-0310962 NRTH-1647924					
	DEED BOOK 2010 PG-5138					
	FULL MARKET VALUE	8,284				

118.002-3-25.1	9,17 Coon Rd,340,342,346,354 Plains			118.002-3-25.1		*****
Tupper-Losey Charlotte	416 Mfg hsing pk		Basic Star 41854	0	0	27,150
Losey Timothy H	Edwards-Knox Cn 403401	22,000	Enhanced S 41834	0	0	7,500
9 Coon Rd	Parcels combined 2/24/14	126,000	COUNTY TAXABLE VALUE	126,000		
Canton, NY 13617	FRNT 416.00 DPTH		TOWN TAXABLE VALUE	126,000		
	ACRES 7.70		SCHOOL TAXABLE VALUE	91,350		
	EAST-0307482 NRTH-1645377		FD032 Pierrepont Fire Prot	126,000 TO M		
	DEED BOOK 2012 PG-6416					
	FULL MARKET VALUE	149,112				

STATE OF NEW YORK
 COUNTY - St Lawrence
 TOWN - Pierrepont
 SWIS - 407000

2 0 1 6 T E N T A T I V E A S S E S S M E N T R O L L
 T A X A B L E S E C T I O N O F T H E R O L L - 1
 M A P S E C T I O N - 118
 S U B - S E C T I O N - 002
 U N I F O R M P E R C E N T O F V A L U E I S 084.50

PAGE 337
 VALUATION DATE-JUL 01, 2015
 TAXABLE STATUS DATE-MAR 01, 2016
 RPS150/V04/L015
 CURRENT DATE 4/22/2016

*** S P E C I A L D I S T R I C T S U M M A R Y ***

CODE	DISTRICT NAME	TOTAL PARCELS	EXTENSION TYPE	EXTENSION VALUE	AD VALOREM VALUE	EXEMPT AMOUNT	TAXABLE VALUE
AG002	Ag Dist #2		6 MOVTAX				
FD032	Pierrepont Fir	49	TOTAL M		3211,150		3211,150

*** S C H O O L D I S T R I C T S U M M A R Y ***

CODE	DISTRICT NAME	TOTAL PARCELS	ASSESSED LAND	ASSESSED TOTAL	EXEMPT AMOUNT	TOTAL TAXABLE	STAR AMOUNT	STAR TAXABLE
402201	Canton 1	7	133,100	399,000		399,000	126,950	272,050
403401	Edwards-Knox Cntrl	42	753,650	2812,150	2,565	2809,585	748,070	2061,515
	S U B - T O T A L	49	886,750	3211,150	2,565	3208,585	875,020	2333,565
	T O T A L	49	886,750	3211,150	2,565	3208,585	875,020	2333,565

*** S Y S T E M C O D E S S U M M A R Y ***

NO SYSTEM EXEMPTIONS AT THIS LEVEL

*** E X E M P T I O N S U M M A R Y ***

CODE	DESCRIPTION	TOTAL PARCELS	COUNTY	TOWN	SCHOOL
41121	VET WAR CT	2	14,460	14,460	
41690	RPTL466_f	1	2,565	2,565	2,565
41720	Ag Distric	1			
41834	Enhanced S	8			361,820
41854	Basic Star	20			513,200
	T O T A L	32	17,025	17,025	877,585

STATE OF NEW YORK
COUNTY - St Lawrence
TOWN - Pierrepont
SWIS - 407000

2 0 1 6 T E N T A T I V E A S S E S S M E N T R O L L
T A X A B L E S E C T I O N O F T H E R O L L - 1
M A P S E C T I O N - 118
S U B - S E C T I O N - 002
UNIFORM PERCENT OF VALUE IS 084.50

PAGE 338
VALUATION DATE-JUL 01, 2015
TAXABLE STATUS DATE-MAR 01, 2016
RPS150/V04/L015
CURRENT DATE 4/22/2016

*** G R A N D T O T A L S ***

ROLL SEC	DESCRIPTION	TOTAL PARCELS	ASSESSED LAND	ASSESSED TOTAL	TAXABLE COUNTY	TAXABLE TOWN	TAXABLE SCHOOL	STAR TAXABLE
1	TAXABLE	49	886,750	3211,150	3194,125	3194,125	3208,585	2333,565

STATE OF NEW YORK
COUNTY - St Lawrence
TOWN - Pierrepont
SWIS - 407000

2 0 1 6 T E N T A T I V E A S S E S S M E N T R O L L
T A X A B L E SECTION OF THE ROLL - 1
TAX MAP NUMBER SEQUENCE
UNIFORM PERCENT OF VALUE IS 084.50

PAGE 339
VALUATION DATE-JUL 01, 2015
TAXABLE STATUS DATE-MAR 01, 2016

TAX MAP PARCEL NUMBER	PROPERTY LOCATION & CLASS	ASSESSMENT	EXEMPTION CODE	COUNTY	TOWN	SCHOOL
CURRENT OWNERS NAME	SCHOOL DISTRICT	LAND	TAX DESCRIPTION	TAXABLE VALUE		ACCOUNT NO.
CURRENT OWNERS ADDRESS	PARCEL SIZE/GRID COORD	TOTAL	SPECIAL DISTRICTS			

118.004-2-1	15 O'Brien Rd			118.004-2-1		*****
Shipman Tabor	210 1 Family Res		Basic Star 41854	0	0	1- 40-14
15 O'Brien Rd	Edwards-Knox Cn 403401	9,500	COUNTY TAXABLE VALUE	89,000		
Canton, NY 13617-3289	See 2011/10941	89,000	TOWN TAXABLE VALUE	89,000		
	Tisdell survey 3/29/72		SCHOOL TAXABLE VALUE	63,350		
	3.80A(S)		FD032 Pierrepont Fire Prot	89,000 TO M		
	FRNT 396.00 DPTH					
	ACRES 3.50					
	EAST-0303447 NRTH-1639754					
	DEED BOOK 2013 PG-4246					
	FULL MARKET VALUE	105,325				

118.004-2-3.1	76 O'Brien Rd			118.004-2-3.1		*****
Montan Jon R Jr.	240 Rural res		Basic Star 41854	0	0	1- 53- 6
Montan Kathleen J	Edwards-Knox Cn 403401	10,800	COUNTY TAXABLE VALUE	109,300		
76 Obrien Rd	ACRES 10.00	109,300	TOWN TAXABLE VALUE	109,300		
Canton, NY 13617-3289	EAST-0304949 NRTH-1639391		SCHOOL TAXABLE VALUE	83,650		
	DEED BOOK 1085 PG-48		FD032 Pierrepont Fire Prot	109,300 TO M		
	FULL MARKET VALUE	129,349				

118.004-2-3.2	52 O'Brien Rd			118.004-2-3.2		*****
Gollinger Kevin	270 Mfg housing		Basic Star 41854	0	0	25,650
Gollinger Tamora	Edwards-Knox Cn 403401	8,900	COUNTY TAXABLE VALUE	38,000		
52 Obrien Rd	Also 1084/248	38,000	TOWN TAXABLE VALUE	38,000		
Canton, NY 13617-3289	FRNT 425.00 DPTH		SCHOOL TAXABLE VALUE	12,350		
	ACRES 2.50		FD032 Pierrepont Fire Prot	38,000 TO M		
	EAST-0304418 NRTH-1639494					
	DEED BOOK 1077 PG-709					
	FULL MARKET VALUE	44,970				

118.004-2-3.3	30 O'Brien Rd			118.004-2-3.3		*****
Smith Eugene P (LU)	260 Seasonal res		COUNTY TAXABLE VALUE	49,000		
75 Williams St	Edwards-Knox Cn 403401	13,400	TOWN TAXABLE VALUE	49,000		
Whitehall, NY 12887	Also 1084/248	49,000	SCHOOL TAXABLE VALUE	49,000		
	ACRES 11.50		FD032 Pierrepont Fire Prot	49,000 TO M		
	EAST-0304233 NRTH-1639170					
	DEED BOOK 2008 PG-9390					
	FULL MARKET VALUE	57,988				

118.004-2-4	Off O'Brien Rd			118.004-2-4		*****
Erlichman Joseph S	910 Priv forest		COUNTY TAXABLE VALUE	12,500		1- 21- 1
Erlichman Bonnie Hays	Edwards-Knox Cn 403401	12,500	TOWN TAXABLE VALUE	12,500		
157 Tully Rd	25.34 Pri Forest	12,500	SCHOOL TAXABLE VALUE	12,500		
Canton, NY 13617	ACRES 25.30		FD032 Pierrepont Fire Prot	12,500 TO M		
	EAST-0304932 NRTH-1638172					
	DEED BOOK 2004 PG-16701					
	FULL MARKET VALUE	14,793				

STATE OF NEW YORK
COUNTY - St Lawrence
TOWN - Pierrepont
SWIS - 407000

2 0 1 6 T E N T A T I V E A S S E S S M E N T R O L L
T A X A B L E SECTION OF THE ROLL - 1
TAX MAP NUMBER SEQUENCE
UNIFORM PERCENT OF VALUE IS 084.50

PAGE 340
VALUATION DATE-JUL 01, 2015
TAXABLE STATUS DATE-MAR 01, 2016

TAX MAP PARCEL NUMBER	PROPERTY LOCATION & CLASS	ASSESSMENT	EXEMPTION CODE	COUNTY	TOWN	SCHOOL
CURRENT OWNERS NAME	SCHOOL DISTRICT	LAND	TAX DESCRIPTION	TAXABLE VALUE		
CURRENT OWNERS ADDRESS	PARCEL SIZE/GRID COORD	TOTAL	SPECIAL DISTRICTS	ACCOUNT NO.		

118.004-2-5	20 Fifield Rd			118.004-2-5		1- 37- 3
118.004-2-5	260 Seasonal res		COUNTY TAXABLE VALUE	15,600		
Barthelmess Erika	Edwards-Knox Cn 403401	12,600	TOWN TAXABLE VALUE	15,600		
Panshin Natalie A	ACRES 29.60	15,600	SCHOOL TAXABLE VALUE	15,600		
66 Buck St	EAST-0303856 NRTH-1638219		FD032 Pierrepont Fire Prot	15,600	TO M	
Canton, NY 13617	DEED BOOK 2006 PG-14955					
	FULL MARKET VALUE	18,462				

118.004-2-6	Off CR 27			118.004-2-6		1- 57-12
118.004-2-6	910 Priv forest		COUNTY TAXABLE VALUE	21,800		
Rogers Geoffrey Cowan	Edwards-Knox Cn 403401	21,800	TOWN TAXABLE VALUE	21,800		
71 Orchardview Dr	50 Ar Pri Forest	21,800	SCHOOL TAXABLE VALUE	21,800		
Halfmoon, NY 12065-4553	ACRES 51.40		FD032 Pierrepont Fire Prot	21,800	TO M	
	EAST-0305261 NRTH-1636827					
	DEED BOOK 1116 PG-838					
	FULL MARKET VALUE	25,799				

118.004-2-7	Off CR 27			118.004-2-7		1- 57-11
118.004-2-7	314 Rural vac<10		COUNTY TAXABLE VALUE	7,400		
Rogers Geoffrey Cowan	Edwards-Knox Cn 403401	7,400	TOWN TAXABLE VALUE	7,400		
71 Orchardview Dr	4 Ar Vac Land	7,400	SCHOOL TAXABLE VALUE	7,400		
Halfmoon, NY 12065-4553	ACRES 5.70		FD032 Pierrepont Fire Prot	7,400	TO M	
	EAST-0305077 NRTH-1636075					
	DEED BOOK 1116 PG-838					
	FULL MARKET VALUE	8,757				

118.004-2-8	4290 CR 27			118.004-2-8		1- 55- 3
118.004-2-8	322 Rural vac>10		COUNTY TAXABLE VALUE	27,800		
Blackmer Gregory S	Edwards-Knox Cn 403401	27,800	TOWN TAXABLE VALUE	27,800		
16 Fifield Rd	ACRES 65.50	27,800	SCHOOL TAXABLE VALUE	27,800		
Hermon, NY 13652	EAST-0305533 NRTH-1635333		FD032 Pierrepont Fire Prot	27,800	TO M	
	DEED BOOK 2005 PG-1256					
	FULL MARKET VALUE	32,899				

118.004-2-9	4787 CR 24			118.004-2-9		1- 43- 3
118.004-2-9	240 Rural res		COUNTY TAXABLE VALUE	60,000		
Mandigo Ivan	Edwards-Knox Cn 403401	29,900	TOWN TAXABLE VALUE	60,000		
Mandigo Grace	ACRES 52.30	60,000	SCHOOL TAXABLE VALUE	60,000		
4847 County Route 24	EAST-0306948 NRTH-1634005		FD032 Pierrepont Fire Prot	60,000	TO M	
Canton, NY 13617	DEED BOOK 871 PG-01193					
	FULL MARKET VALUE	71,006				

STATE OF NEW YORK
COUNTY - St Lawrence
TOWN - Pierrepont
SWIS - 407000

2 0 1 6 T E N T A T I V E A S S E S S M E N T R O L L
T A X A B L E SECTION OF THE ROLL - 1
TAX MAP NUMBER SEQUENCE
UNIFORM PERCENT OF VALUE IS 084.50

PAGE 341
VALUATION DATE-JUL 01, 2015
TAXABLE STATUS DATE-MAR 01, 2016

TAX MAP PARCEL NUMBER	PROPERTY LOCATION & CLASS	ASSESSMENT	EXEMPTION CODE-----	COUNTY-----	TOWN-----	SCHOOL
CURRENT OWNERS NAME	SCHOOL DISTRICT	LAND	TAX DESCRIPTION	TAXABLE VALUE		ACCOUNT NO.
CURRENT OWNERS ADDRESS	PARCEL SIZE/GRID COORD	TOTAL	SPECIAL DISTRICTS			

118.004-2-10	4213 CR 27			118.004-2-10		*****
Griffin Bradley	270 Mfg housing		Basic Star 41854	0	0	1- 29- 8
4213 County Route 27	Edwards-Knox Cn 403401	8,900	COUNTY TAXABLE VALUE	25,000		
Hermon, NY 13652	2 Ar	25,000	TOWN TAXABLE VALUE	25,000		
	FRNT 260.00 DPTH 292.00		SCHOOL TAXABLE VALUE	0		
	EAST-0306458 NRTH-1633300		FD032 Pierrepont Fire Prot	25,000	TO M	
	DEED BOOK 1089 PG-506					
	FULL MARKET VALUE	29,586				

118.004-2-11	4185 CR 27			118.004-2-11		*****
Stockton Lorie	240 Rural res		Basic Star 41854	0	0	1- 5-15
4185 County Route 27	Edwards-Knox Cn 403401	15,200	COUNTY TAXABLE VALUE	48,900		
Hermon, NY 13652-3129	ACRES 15.20	48,900	TOWN TAXABLE VALUE	48,900		
	EAST-0306505 NRTH-1632845		SCHOOL TAXABLE VALUE	23,250		
	DEED BOOK 2009 PG-19314		FD032 Pierrepont Fire Prot	48,900	TO M	
	FULL MARKET VALUE	57,870				

118.004-2-12	4201 CR 27			118.004-2-12		*****
Ashley Richard	270 Mfg housing		Basic Star 41854	0	0	1- 5-15.3
Ashley Bonnie	Edwards-Knox Cn 403401	7,300	COUNTY TAXABLE VALUE	60,000		
4201 County Route 27	FRNT 175.00 DPTH 175.00	60,000	TOWN TAXABLE VALUE	60,000		
Hermon, NY 13652	ACRES 0.70		SCHOOL TAXABLE VALUE	34,350		
	EAST-0306742 NRTH-1633082		FD032 Pierrepont Fire Prot	60,000	TO M	
	DEED BOOK 1100 PG-1087					
	FULL MARKET VALUE	71,006				

118.004-2-13	CR 24			118.004-2-13		*****
Kovacs David P	322 Rural vac>10		COUNTY TAXABLE VALUE	15,900		1- 5-14
Kovacs Penny	Edwards-Knox Cn 403401	15,900	TOWN TAXABLE VALUE	15,900		
20 Fox Rd	ACRES 37.30	15,900	SCHOOL TAXABLE VALUE	15,900		
Queensbury, NY 12804	EAST-0305854 NRTH-1632461		FD032 Pierrepont Fire Prot	15,900	TO M	
	DEED BOOK 1061 PG-889					
	FULL MARKET VALUE	18,817				

118.004-2-14	4219,4229 4139 Cr 27			118.004-2-14		*****
Fifield Gerald	270 Mfg housing		Basic Star 41854	0	0	1- 22- 8
4219 County Route 27	Edwards-Knox Cn 403401	21,600	COUNTY TAXABLE VALUE	45,000		
Hermon, NY 13652	2 Mobile Homes	45,000	TOWN TAXABLE VALUE	45,000		
	ACRES 32.70		SCHOOL TAXABLE VALUE	19,350		
	EAST-0305289 NRTH-1633641		FD032 Pierrepont Fire Prot	45,000	TO M	
	DEED BOOK 1001 PG-00044					
	FULL MARKET VALUE	53,254				

STATE OF NEW YORK
COUNTY - St Lawrence
TOWN - Pierrepont
SWIS - 407000

2 0 1 6 T E N T A T I V E A S S E S S M E N T R O L L
T A X A B L E SECTION OF THE ROLL - 1
TAX MAP NUMBER SEQUENCE
UNIFORM PERCENT OF VALUE IS 084.50

PAGE 342
VALUATION DATE-JUL 01, 2015
TAXABLE STATUS DATE-MAR 01, 2016

TAX MAP PARCEL NUMBER	PROPERTY LOCATION & CLASS	ASSESSMENT	EXEMPTION CODE-----	COUNTY-----	TOWN-----	SCHOOL
CURRENT OWNERS NAME	SCHOOL DISTRICT	LAND	TAX DESCRIPTION	TAXABLE VALUE		
CURRENT OWNERS ADDRESS	PARCEL SIZE/GRID COORD	TOTAL	SPECIAL DISTRICTS	ACCOUNT NO.		

118.004-2-15.1	CR 27			118.004-2-15.1		*****
Hogle Jeffrey C	323 Vacant rural		COUNTY TAXABLE VALUE			1- 32-10
Hogle Tina M	Edwards-Knox Cn 403401	16,900	TOWN TAXABLE VALUE			
PO Box 683	FRNT 837.00 DPTH	16,900	SCHOOL TAXABLE VALUE			
Parishville, NY 13672	ACRES 39.80		FD032 Pierrepont Fire Prot		16,900 TO M	
	EAST-0304184 NRTH-1633859					
	DEED BOOK 2011 PG-11665					
	FULL MARKET VALUE	20,000				

118.004-2-15.2	CR 27			118.004-2-15.2		*****
LaPoint Karen L	323 Vacant rural		COUNTY TAXABLE VALUE			
LaPoint Brad P	Edwards-Knox Cn 403401	13,300	TOWN TAXABLE VALUE			
336 Ames Rd	WCT survey 6/11	13,300	SCHOOL TAXABLE VALUE			
Canton, NY 13617-3974	FRNT 904.00 DPTH		FD032 Pierrepont Fire Prot		13,300 TO M	
	ACRES 31.20					
	EAST-0303599 NRTH-1634811					
	DEED BOOK 2011 PG-11444					
	FULL MARKET VALUE	15,740				

118.004-2-16	414 Hewlett Rd			118.004-2-16		*****
LaPoint Brad P	314 Rural vac<10		COUNTY TAXABLE VALUE			1- 31-15
Lapoint Karen L	Edwards-Knox Cn 403401	9,300	TOWN TAXABLE VALUE			
336 Ames Rd	3 Ar	9,300	SCHOOL TAXABLE VALUE			
Canton, NY 13617-3974	FRNT 250.00 DPTH		FD032 Pierrepont Fire Prot		9,300 TO M	
	ACRES 3.30					
	EAST-0303218 NRTH-1635933					
	DEED BOOK 2014 PG-3843					
	FULL MARKET VALUE	11,006				

118.004-2-18	16 Fifield Rd			118.004-2-18		*****
Blackmer Gregory S	210 1 Family Res		Basic Star 41854			1- 55- 4
16 Fifield Rd	Edwards-Knox Cn 403401	20,100	COUNTY TAXABLE VALUE		0	25,650
Hermon, NY 13652	Easement 2012/11662	115,200	TOWN TAXABLE VALUE			
	ACRES 53.70		SCHOOL TAXABLE VALUE			
	EAST-0303979 NRTH-1636420		FD032 Pierrepont Fire Prot		115,200 TO M	
	DEED BOOK 2005 PG-1256					
	FULL MARKET VALUE	136,331				

118.004-2-19	CR 27			118.004-2-19		*****
Goldstein Edward	321 Abandoned ag		COUNTY TAXABLE VALUE			1- 55- 7
Schwartz Leslie	Edwards-Knox Cn 403401	2,400	TOWN TAXABLE VALUE			
% Erik Schulze	ACRES 5.70	2,400	SCHOOL TAXABLE VALUE			
381 Hewlett Rd	EAST-0303095 NRTH-1636840		FD032 Pierrepont Fire Prot		2,400 TO M	
Hermon, NY 13652-3131	DEED BOOK 2009 PG-16546					
	FULL MARKET VALUE	2,840				

STATE OF NEW YORK
COUNTY - St Lawrence
TOWN - Pierrepont
SWIS - 407000

2 0 1 6 T E N T A T I V E A S S E S S M E N T R O L L
T A X A B L E SECTION OF THE ROLL - 1
TAX MAP NUMBER SEQUENCE
UNIFORM PERCENT OF VALUE IS 084.50

PAGE 343
VALUATION DATE-JUL 01, 2015
TAXABLE STATUS DATE-MAR 01, 2016

TAX MAP PARCEL NUMBER	PROPERTY LOCATION & CLASS	ASSESSMENT	EXEMPTION CODE	COUNTY	TOWN	SCHOOL
CURRENT OWNERS NAME	SCHOOL DISTRICT	LAND	TAX DESCRIPTION	TAXABLE VALUE		ACCOUNT NO.
CURRENT OWNERS ADDRESS	PARCEL SIZE/GRID COORD	TOTAL	SPECIAL DISTRICTS			

118.004-2-20.1	24 Fifield Rd			118.004-2-20.1		*****
Shatraw Thomas L	270 Mfg housing		Basic Star 41854	0	0	1- 27- 8.1
Gollinger Clara	Edwards-Knox Cn 403401	9,400	COUNTY TAXABLE VALUE	30,000		
Attn: Thomas Shatraw	2012/13177 NIMO & Verizon	30,000	TOWN TAXABLE VALUE	30,000		
24 Fifield Rd	ACRES 3.50		SCHOOL TAXABLE VALUE	4,350		
Hermon, NY 13652	EAST-0303420 NRTH-1637285		FD032 Pierrepont Fire Prot	30,000 TO M		
	DEED BOOK 1032 PG-01007					
	FULL MARKET VALUE	35,503				

118.004-2-20.2	18 Fifield Rd			118.004-2-20.2		*****
Ashley Michael	210 1 Family Res		Basic Star 41854	0	0	1- 27- 8.2
Ashley Claudette C	Edwards-Knox Cn 403401	8,300	COUNTY TAXABLE VALUE	55,000		
PO Box 63	Res & Det Gar 28X40	55,000	TOWN TAXABLE VALUE	55,000		
Hermon, NY 13652	FRNT 400.00 DPTH 200.00		SCHOOL TAXABLE VALUE	29,350		
	ACRES 1.40		FD032 Pierrepont Fire Prot	55,000 TO M		
	EAST-0303680 NRTH-1637420					
	DEED BOOK 2005 PG-836					
	FULL MARKET VALUE	65,089				

118.004-2-21	4441 CR 27			118.004-2-21		*****
Panetti Robert T	311 Res vac land		COUNTY TAXABLE VALUE	5,600		
Panetti Dianne E	Edwards-Knox Cn 403401	5,600	TOWN TAXABLE VALUE	5,600		
34 Colton Rd	ACRES 2.10	5,600	SCHOOL TAXABLE VALUE	5,600		
Canton, NY 13617	EAST-0302958 NRTH-1637665		FD032 Pierrepont Fire Prot	5,600 TO M		
	DEED BOOK 955 PG-00538					
	FULL MARKET VALUE	6,627				

118.004-2-22	4444 CR 27			118.004-2-22		*****
Herndon Susan	260 Seasonal res		Enhanced S 41834	0	0	1- 55-14
4444 County Route 27	Edwards-Knox Cn 403401	10,900	COUNTY TAXABLE VALUE	25,000		25,000
Hermon, NY 13652-3105	Trailer W/add-On	25,000	TOWN TAXABLE VALUE	25,000		
	Across From 2-25 Vac		SCHOOL TAXABLE VALUE	0		
	ACRES 6.50		FD032 Pierrepont Fire Prot	25,000 TO M		
	EAST-0303218 NRTH-1638104					
	DEED BOOK 2003 PG-8379					
	FULL MARKET VALUE	29,586				

118.004-2-23	4464 CR 27			118.004-2-23		*****
Vezina John L	210 1 Family Res		COUNTY TAXABLE VALUE	30,000		1- 27- 1
4464 County Route 27	Edwards-Knox Cn 403401	8,200	TOWN TAXABLE VALUE	30,000		
Canton, NY 13617	Res & Det 1 Stall Gar	30,000	SCHOOL TAXABLE VALUE	30,000		
	ACRES 1.20 BANK8888830		FD032 Pierrepont Fire Prot	30,000 TO M		
	EAST-0303068 NRTH-1638423					
	DEED BOOK 2011 PG-5507					
	FULL MARKET VALUE	35,503				

STATE OF NEW YORK
 COUNTY - St Lawrence
 TOWN - Pierrepont
 SWIS - 407000

2 0 1 6 T E N T A T I V E A S S E S S M E N T R O L L
 T A X A B L E SECTION OF THE ROLL - 1
 TAX MAP NUMBER SEQUENCE
 UNIFORM PERCENT OF VALUE IS 084.50

PAGE 344
 VALUATION DATE-JUL 01, 2015
 TAXABLE STATUS DATE-MAR 01, 2016

TAX MAP PARCEL NUMBER	PROPERTY LOCATION & CLASS	ASSESSMENT	EXEMPTION CODE-----	COUNTY-----	TOWN-----	SCHOOL
CURRENT OWNERS NAME	SCHOOL DISTRICT	LAND	TAX DESCRIPTION	TAXABLE VALUE		
CURRENT OWNERS ADDRESS	PARCEL SIZE/GRID COORD	TOTAL	SPECIAL DISTRICTS	ACCOUNT NO.		

118.004-2-24	4482 CR 27			118.004-2-24		*****
Moore Cory	210 1 Family Res		Basic Star 41854		0	1- 23- 2
4482 County Route 27	Edwards-Knox Cn 403401	13,600	COUNTY TAXABLE VALUE		42,000	
Canton, NY 13617	(p) 20X40 House & M.h.	42,000	TOWN TAXABLE VALUE		42,000	
	FRNT 90.00 DPTH 150.00		SCHOOL TAXABLE VALUE		16,350	
	ACRES 1.70		FD032 Pierrepont Fire Prot		42,000 TO M	
	EAST-0303175 NRTH-1638869					
	DEED BOOK 2006 PG-14898					
	FULL MARKET VALUE	49,704				

118.004-2-25.1	CR 27			118.004-2-25.1		*****
Whisher Jeffrey T	322 Rural vac>10		COUNTY TAXABLE VALUE		12,900	9-999-99
Whisher Amy K	Edwards-Knox Cn 403401	12,900	TOWN TAXABLE VALUE		12,900	
4519 County Route 27	Vacant Land	12,900	SCHOOL TAXABLE VALUE		12,900	
Canton, NY 13617	Pt In Russell		FD032 Pierrepont Fire Prot		12,900 TO M	
	FRNT 2628.00 DPTH					
	ACRES 28.00 BANK8888198					
	EAST-0302934 NRTH-1639852					
	DEED BOOK 2002 PG-11176					
	FULL MARKET VALUE	15,266				

118.004-2-25.2	CR 27			118.004-2-25.2		*****
Panetti Lee E & Ethan A	314 Rural vac<10		COUNTY TAXABLE VALUE		1,200	
Panetti Seth C	Edwards-Knox Cn 403401	1,200	TOWN TAXABLE VALUE		1,200	
34 Colton Rd	Part WCT survey of 9.69A	1,200	SCHOOL TAXABLE VALUE		1,200	
Canton, NY 13617	FRNT 750.00 DPTH		FD032 Pierrepont Fire Prot		1,200 TO M	
	ACRES 2.20					
	EAST-0302884 NRTH-1638606					
	DEED BOOK 2014 PG-17493					
	FULL MARKET VALUE	1,420				

118.004-2-26	4584 CR 27			118.004-2-26		*****
Wolfe Gerald H	240 Rural res		Basic Star 41854		0	1- 19-14.1
Willetta Regina M	Edwards-Knox Cn 403401	27,400	COUNTY TAXABLE VALUE		49,000	0 25,650
4584 County Route 27	2 Story-24X32 Addition	49,000	TOWN TAXABLE VALUE		49,000	
Canton, NY 13617	ACRES 46.50		SCHOOL TAXABLE VALUE		23,350	
	EAST-0303601 NRTH-1639275		FD032 Pierrepont Fire Prot		49,000 TO M	
	DEED BOOK 897 PG-00272					
	FULL MARKET VALUE	57,988				

118.004-2-27	Off CR 27			118.004-2-27		*****
Emerson James J	314 Rural vac<10		COUNTY TAXABLE VALUE		7,800	1- 32-19
Emerson Chad J	Edwards-Knox Cn 403401	7,800	TOWN TAXABLE VALUE		7,800	
100 River Rd	Pt Also In Russell	7,800	SCHOOL TAXABLE VALUE		7,800	
Potsdam, NY 13676-4116	6.5 Ad Vacant Land		FD032 Pierrepont Fire Prot		7,800 TO M	
	ACRES 6.50					
	EAST-0303472 NRTH-1633609					
	DEED BOOK 2004 PG-15887					
	FULL MARKET VALUE	9,231				

STATE OF NEW YORK
 COUNTY - St Lawrence
 TOWN - Pierrepont
 SWIS - 407000

2 0 1 6 T E N T A T I V E A S S E S S M E N T R O L L
 T A X A B L E SECTION OF THE ROLL - 1
 TAX MAP NUMBER SEQUENCE
 UNIFORM PERCENT OF VALUE IS 084.50

TAX MAP PARCEL NUMBER	PROPERTY LOCATION & CLASS	ASSESSMENT	EXEMPTION CODE	COUNTY	TOWN	SCHOOL
CURRENT OWNERS NAME	SCHOOL DISTRICT	LAND	TAX DESCRIPTION	TAXABLE VALUE		
CURRENT OWNERS ADDRESS	PARCEL SIZE/GRID COORD	TOTAL	SPECIAL DISTRICTS	ACCOUNT NO.		

118.004-2-28	4735 CR 24			118.004-2-28	1-	5-15.13
Gollinger Gary W	210 1 Family Res		COUNTY TAXABLE VALUE	63,000		
Gollinger Shirley M	Edwards-Knox Cn 403401	8,200	TOWN TAXABLE VALUE	63,000		
4735 County Route 24	270x240x171x250	63,000	SCHOOL TAXABLE VALUE	63,000		
Hermon, NY 13652	FRNT 270.00 DPTH 245.00		FD032 Pierrepont Fire Prot	63,000	TO	M
	ACRES 1.00					
	EAST-0306966 NRTH-1632577					
	DEED BOOK 2003 PG-11826					
	FULL MARKET VALUE	74,556				

118.004-2-29	4191 CR 27			118.004-2-29	1-	5-15.2
Gollinger Thomas	270 Mfg housing		Basic Star 41854	0	0	25,650
Gollinger Robin	Edwards-Knox Cn 403401	8,500	COUNTY TAXABLE VALUE	50,000		
4191 County Route 27	28x38 Garage	50,000	TOWN TAXABLE VALUE	50,000		
Hermon, NY 13652	FRNT 220.00 DPTH 367.00		SCHOOL TAXABLE VALUE	24,350		
	ACRES 1.90		FD032 Pierrepont Fire Prot	50,000	TO	M
	EAST-0306802 NRTH-1632869					
	DEED BOOK 978 PG-01003					
	FULL MARKET VALUE	59,172				

118.004-3-2.1	93 Plains Rd			118.004-3-2.1	1-	63-10
Ashley Michele L	210 1 Family Res		Basic Star 41854	0	0	25,650
93 Plains Rd	Edwards-Knox Cn 403401	8,800	RPTL466_f 41690	2,565	2,565	2,565
Canton, NY 13617	Replot 4/13/09	40,000	COUNTY TAXABLE VALUE	37,435		
	Also 1045/157		TOWN TAXABLE VALUE	37,435		
	1 Family Res		SCHOOL TAXABLE VALUE	11,785		
	FRNT 438.00 DPTH		FD032 Pierrepont Fire Prot	40,000	TO	M
	ACRES 2.30 BANK8888870					
	EAST-0308659 NRTH-1639243					
	DEED BOOK 2008 PG-19730					
	FULL MARKET VALUE	47,337				

118.004-3-4.1	67 Plains Rd			118.004-3-4.1	1-	43- 4
Hovey Troy	210 1 Family Res		COUNTY TAXABLE VALUE	36,000		
1739 Rock Rd	Edwards-Knox Cn 403401	8,800	TOWN TAXABLE VALUE	36,000		
Chambersburg, PA 17202	Parcels combined 6/19/06	36,000	SCHOOL TAXABLE VALUE	36,000		
	Replot 4/13/09		FD032 Pierrepont Fire Prot	36,000	TO	M
	FRNT 311.00 DPTH					
	ACRES 2.60					
	EAST-0308695 NRTH-1638875					
	DEED BOOK 2006 PG-20300					
	FULL MARKET VALUE	42,604				

STATE OF NEW YORK
COUNTY - St Lawrence
TOWN - Pierrepont
SWIS - 407000

2 0 1 6 T E N T A T I V E A S S E S S M E N T R O L L
T A X A B L E SECTION OF THE ROLL - 1
TAX MAP NUMBER SEQUENCE
UNIFORM PERCENT OF VALUE IS 084.50

PAGE 346
VALUATION DATE-JUL 01, 2015
TAXABLE STATUS DATE-MAR 01, 2016

TAX MAP PARCEL NUMBER	PROPERTY LOCATION & CLASS	ASSESSMENT	EXEMPTION CODE-----	COUNTY-----	TOWN-----	SCHOOL
CURRENT OWNERS NAME	SCHOOL DISTRICT	LAND	TAX DESCRIPTION	TAXABLE VALUE		
CURRENT OWNERS ADDRESS	PARCEL SIZE/GRID COORD	TOTAL	SPECIAL DISTRICTS			ACCOUNT NO.

118.004-3-5.1	31 Plains Rd			118.004-3-5.1		*****
Brown Vernon K Jr	270 Mfg housing		Enhanced S 41834	0	0	1- 12-13.2
Brown Jane L	Edwards-Knox Cn 403401	8,200	COUNTY TAXABLE VALUE	65,000		
31 Plains Rd	New Doublewide W/2 Car	65,000	TOWN TAXABLE VALUE	65,000		
Canton, NY 13617	Garage		SCHOOL TAXABLE VALUE	9,170		
	FRNT 670.00 DPTH		FD032 Pierrepont Fire Prot	65,000 TO M		
	ACRES 2.40					
	EAST-0309029 NRTH-1637996					
	DEED BOOK 1999 PG-15912					
	FULL MARKET VALUE	76,923				

118.004-3-6.2	58 Plains Rd			118.004-3-6.2		*****
McAdam Gloria J	270 Mfg housing		Basic Star 41854	0	0	25,650
124 Grove St	Edwards-Knox Cn 403401	7,400	COUNTY TAXABLE VALUE	84,000		
Gouverneur, NY 13642	New Doublewide W/2 Car	84,000	TOWN TAXABLE VALUE	84,000		
	Replot 11/2/07		SCHOOL TAXABLE VALUE	58,350		
	200x180x214x180		FD032 Pierrepont Fire Prot	84,000 TO M		
	FRNT 200.00 DPTH 153.00					
	ACRES 0.72 BANK8888869					
	EAST-0308975 NRTH-1638612					
	DEED BOOK 2015 PG-4365					
	FULL MARKET VALUE	99,408				

118.004-3-6.111	5007 CR 24			118.004-3-6.111		*****
Reif Brad M	240 Rural res		Basic Star 41854	0	0	1- 12-13.1
Reif Amanda S	Edwards-Knox Cn 403401	29,200	COUNTY TAXABLE VALUE	130,000		25,650
5007 County Route 24	FRNT 816.00 DPTH	130,000	TOWN TAXABLE VALUE	130,000		
Canton, NY 13617-3709	ACRES 53.20		SCHOOL TAXABLE VALUE	104,350		
	EAST-0310208 NRTH-1638653		FD032 Pierrepont Fire Prot	130,000 TO M		
	DEED BOOK 2003 PG-8988					
	FULL MARKET VALUE	153,846				

118.004-3-6.112	68 Plains Rd			118.004-3-6.112		*****
Gooder Beth M	210 1 Family Res		Basic Star 41854	0	0	25,650
68 Plains Rd	Edwards-Knox Cn 403401	12,600	COUNTY TAXABLE VALUE	101,000		
Canton, NY 13617	Sheppard survey 10/07	101,000	TOWN TAXABLE VALUE	101,000		
	10.03A(S)		SCHOOL TAXABLE VALUE	75,350		
	FRNT 477.00 DPTH		FD032 Pierrepont Fire Prot	101,000 TO M		
	ACRES 9.70 BANK8888220					
	EAST-0309321 NRTH-1638984					
	DEED BOOK 2011 PG-16704					
	FULL MARKET VALUE	119,527				

STATE OF NEW YORK
 COUNTY - St Lawrence
 TOWN - Pierrepont
 SWIS - 407000

2 0 1 6 T E N T A T I V E A S S E S S M E N T R O L L
 T A X A B L E SECTION OF THE ROLL - 1
 TAX MAP NUMBER SEQUENCE
 UNIFORM PERCENT OF VALUE IS 084.50

PAGE 347
 VALUATION DATE-JUL 01, 2015
 TAXABLE STATUS DATE-MAR 01, 2016

TAX MAP PARCEL NUMBER	PROPERTY LOCATION & CLASS	ASSESSMENT	EXEMPTION CODE-----	COUNTY-----	TOWN-----	SCHOOL
CURRENT OWNERS NAME	SCHOOL DISTRICT	LAND	TAX DESCRIPTION	TAXABLE VALUE		ACCOUNT NO.
CURRENT OWNERS ADDRESS	PARCEL SIZE/GRID COORD	TOTAL	SPECIAL DISTRICTS			

118.004-3-7.1	61 Selleck Rd			118.004-3-7.1	*****	*****
Ohst John W	210 1 Family Res		Enhanced S 41834		1- 12-11.1	55,830
Ohst Victoria	Edwards-Knox Cn 403401	9,100	COUNTY TAXABLE VALUE	101,000		
61 Selleck Rd	Log	101,000	TOWN TAXABLE VALUE	101,000		
Canton, NY 13617	FRNT 319.00 DPTH 391.00		SCHOOL TAXABLE VALUE	45,170		
	ACRES 2.90		FD032 Pierrepont Fire Prot	101,000 TO M		
	EAST-0312014 NRTH-1637941					
	DEED BOOK 1070 PG-476					
	FULL MARKET VALUE	119,527				

118.004-3-7.21	5006 CR 24			118.004-3-7.21	*****	*****
Myers David M	240 Rural res		Basic Star 41854		1- 12-11.2	25,650
Myers JoAnn B	Edwards-Knox Cn 403401	42,700	COUNTY TAXABLE VALUE	100,000		
5006 County Route 24	Also 1999/20156	100,000	TOWN TAXABLE VALUE	100,000		
Canton, NY 13617	Wrp Easement 79.4 Acres		SCHOOL TAXABLE VALUE	74,350		
	Agri-Livestock		FD032 Pierrepont Fire Prot	100,000 TO M		
	ACRES 82.40					
	EAST-0311389 NRTH-1638420					
	DEED BOOK 2003 PG-22689					
	FULL MARKET VALUE	118,343				

118.004-3-8	4998 CR 24			118.004-3-8	*****	*****
Caswell Odena (LU)	270 Mfg housing		Aged - Tow 41803		1- 12-12	0
1821 County Route 17	Edwards-Knox Cn 403401	6,100	VET WAR CT 41121	10,260		10,260
Hermon, NY 13652	New Dbl Wide W/deck	84,000	Aged - Cou 41802	29,496		0
	108x350		Enhanced S 41834	0		55,830
	FRNT 108.00 DPTH 350.00		COUNTY TAXABLE VALUE	44,244		
	ACRES 0.87		TOWN TAXABLE VALUE	36,870		
	EAST-0310623 NRTH-1638040		SCHOOL TAXABLE VALUE	28,170		
	DEED BOOK 2011 PG-11979		FD032 Pierrepont Fire Prot	84,000 TO M		
	FULL MARKET VALUE	99,408				

118.004-3-9	4983 CR 24			118.004-3-9	*****	*****
Reif Brad M	312 Vac w/imprv		COUNTY TAXABLE VALUE	4,800	1- 12-10	
Reif Amanda S	Edwards-Knox Cn 403401	4,400	TOWN TAXABLE VALUE	4,800		
5007 County Route 24	Barn	4,800	SCHOOL TAXABLE VALUE	4,800		
Canton, NY 13617	120x90x120x120 .50 Ar		FD032 Pierrepont Fire Prot	4,800 TO M		
	FRNT 120.00 DPTH 105.00					
	EAST-0310195 NRTH-1637934					
	DEED BOOK 2003 PG-8988					
	FULL MARKET VALUE	5,680				

STATE OF NEW YORK
COUNTY - St Lawrence
TOWN - Pierrepont
SWIS - 407000

2 0 1 6 T E N T A T I V E A S S E S S M E N T R O L L
T A X A B L E SECTION OF THE ROLL - 1
TAX MAP NUMBER SEQUENCE
UNIFORM PERCENT OF VALUE IS 084.50

PAGE 348
VALUATION DATE-JUL 01, 2015
TAXABLE STATUS DATE-MAR 01, 2016

TAX MAP PARCEL NUMBER	PROPERTY LOCATION & CLASS	ASSESSMENT	EXEMPTION CODE-----	COUNTY-----	TOWN-----	SCHOOL
CURRENT OWNERS NAME	SCHOOL DISTRICT	LAND	TAX DESCRIPTION	TAXABLE VALUE		ACCOUNT NO.
CURRENT OWNERS ADDRESS	PARCEL SIZE/GRID COORD	TOTAL	SPECIAL DISTRICTS			

	20 Plains Rd			118.004-3-10		*****
118.004-3-10	210 1 Family Res		Enhanced S 41834	0	0	1- 17-16
Tobin Audrey J	Edwards-Knox Cn 403401	8,600	COUNTY TAXABLE VALUE	54,600		
Green Holly A	Also Easement 1998/10082	54,600	TOWN TAXABLE VALUE	54,600		
20 Plains Rd	FRNT 420.00 DPTH		SCHOOL TAXABLE VALUE	0		
Canton, NY 13617	ACRES 2.90		FD032 Pierrepont Fire Prot	54,600	TO M	
	EAST-0309783 NRTH-1637784					
	DEED BOOK 2012 PG-1420					
	FULL MARKET VALUE	64,615				

	6 Plains Rd			118.004-3-11		*****
118.004-3-11	210 1 Family Res		Basic Star 41854	0	0	1- 17-14
Tupper James O	Edwards-Knox Cn 403401	8,100	COUNTY TAXABLE VALUE	63,000		25,650
Tupper Deborah A	Graves Survey 04/05/76	63,000	TOWN TAXABLE VALUE	63,000		
6 Plains Rd	164x275x115x293		SCHOOL TAXABLE VALUE	37,350		
Canton, NY 13617	1.19A(S)		FD032 Pierrepont Fire Prot	63,000	TO M	
	ACRES 0.87 BANK8888209					
	EAST-0309824 NRTH-1637605					
	DEED BOOK 2001 PG-18351					
	FULL MARKET VALUE	74,556				

	CR 24			118.004-3-12		*****
118.004-3-12	314 Rural vac<10		COUNTY TAXABLE VALUE	4,600		1- 12-14
Caswell Odena (LU)	Edwards-Knox Cn 403401	4,600	TOWN TAXABLE VALUE	4,600		
205 State Street Rd	FRNT 75.00 DPTH 278.00	4,600	SCHOOL TAXABLE VALUE	4,600		
Canton, NY 13617-3302	EAST-0310375 NRTH-1637763		FD032 Pierrepont Fire Prot	4,600	TO M	
	DEED BOOK 2011 PG-11979					
	FULL MARKET VALUE	5,444				

	9 Selleck Rd			118.004-3-13		*****
118.004-3-13	240 Rural res		Vet Pro Ra 41112	46,937	0	1- 68- 5
Tupper Harvey G (LU)	Edwards-Knox Cn 403401	30,800	Vet Chg of 41003	0	46,170	0
% Charles H Tupper	Rur Res-Ranch	63,500	COUNTY TAXABLE VALUE	16,563		
PO Box 111	ACRES 54.50		TOWN TAXABLE VALUE	17,330		
Fine, NY 13639	EAST-0310641 NRTH-1637115		SCHOOL TAXABLE VALUE	63,500		
	DEED BOOK 2011 PG-971		FD032 Pierrepont Fire Prot	63,500	TO M	
	FULL MARKET VALUE	75,148				

	CR 24			118.004-3-14		*****
118.004-3-14	910 Priv forest		COUNTY TAXABLE VALUE	63,500		1- 5-13
Bisnett Clifford W	Edwards-Knox Cn 403401	63,500	TOWN TAXABLE VALUE	63,500		
Bisnett Renice W	ACRES 149.50	63,500	SCHOOL TAXABLE VALUE	63,500		
22 Stevens St	EAST-0310436 NRTH-1635024		FD032 Pierrepont Fire Prot	63,500	TO M	
Canton, NY 13617	DEED BOOK 1104 PG-1160					
	FULL MARKET VALUE	75,148				

STATE OF NEW YORK
COUNTY - St Lawrence
TOWN - Pierrepont
SWIS - 407000

2 0 1 6 T E N T A T I V E A S S E S S M E N T R O L L
T A X A B L E SECTION OF THE ROLL - 1
TAX MAP NUMBER SEQUENCE
UNIFORM PERCENT OF VALUE IS 084.50

PAGE 349
VALUATION DATE-JUL 01, 2015
TAXABLE STATUS DATE-MAR 01, 2016

TAX MAP PARCEL NUMBER	PROPERTY LOCATION & CLASS	ASSESSMENT	EXEMPTION CODE	COUNTY	TOWN	SCHOOL
CURRENT OWNERS NAME	SCHOOL DISTRICT	LAND	TAX DESCRIPTION	TAXABLE VALUE		
CURRENT OWNERS ADDRESS	PARCEL SIZE/GRID COORD	TOTAL	SPECIAL DISTRICTS	ACCOUNT NO.		

118.004-3-16	Off CR 24			118.004-3-16		*****
Farr Morgan (ETAL)	260 Seasonal res		COUNTY TAXABLE VALUE			1- 12-15
1049 Pyrites Russell Rd	Edwards-Knox Cn 403401	19,700	TOWN TAXABLE VALUE			
Hermon, NY 13652	1 1/2 Sty Camp	35,000	SCHOOL TAXABLE VALUE			
	Also 2000/23254		FD032 Pierrepont Fire Prot	35,000	TO M	
	ACRES 59.30					
	EAST-0311061 NRTH-1632803					
	DEED BOOK 1081 PG-1061					
	FULL MARKET VALUE	41,420				

118.004-3-17	4774 CR 24			118.004-3-17		*****
Buda James C	240 Rural res		Enhanced S 41834			1- 27- 5.1
4774 County Route 24	Edwards-Knox Cn 403401	47,700	COUNTY TAXABLE VALUE		0	55,830
Hermon, NY 13652	ACRES 157.40	68,000	TOWN TAXABLE VALUE			
	EAST-0308891 NRTH-1633115		SCHOOL TAXABLE VALUE			
	DEED BOOK 2000 PG-20299		FD032 Pierrepont Fire Prot	68,000	TO M	
	FULL MARKET VALUE	80,473				

118.004-3-18	4752 CR 24			118.004-3-18		*****
Buda James C	314 Rural vac<10		COUNTY TAXABLE VALUE			1- 21- 8
4774 County Route 24	Edwards-Knox Cn 403401	1,700	TOWN TAXABLE VALUE			
Hermon, NY 13652	Also 1999/22614	1,700	SCHOOL TAXABLE VALUE			
	115x150x160x150		FD032 Pierrepont Fire Prot	1,700	TO M	
	FRNT 115.00 DPTH 150.00					
	EAST-0307376 NRTH-1632735					
	DEED BOOK 2000 PG-20299					
	FULL MARKET VALUE	2,012				

118.004-3-19	CR 24			118.004-3-19		*****
Buda James C	314 Rural vac<10		COUNTY TAXABLE VALUE			1- 27- 5.2
4774 County Route 24	Edwards-Knox Cn 403401	3,500	TOWN TAXABLE VALUE			
Hermon, NY 13652	FRNT 133.00 DPTH 125.00	3,500	SCHOOL TAXABLE VALUE			
	EAST-0307480 NRTH-1632839		FD032 Pierrepont Fire Prot	3,500	TO M	
	DEED BOOK 2000 PG-20299					
	FULL MARKET VALUE	4,142				

118.004-3-20	4159 CR 27			118.004-3-20		*****
Zeller Walter O	311 Res vac land		COUNTY TAXABLE VALUE			1- 74-11
824 County Route 8	Edwards-Knox Cn 403401	5,000	TOWN TAXABLE VALUE			
Hammond, NY 13646	FRNT 198.00 DPTH 220.00	5,000	SCHOOL TAXABLE VALUE			
	EAST-0307273 NRTH-1632296		FD032 Pierrepont Fire Prot	5,000	TO M	
	DEED BOOK 2004 PG-16654					
	FULL MARKET VALUE	5,917				

STATE OF NEW YORK
 COUNTY - St Lawrence
 TOWN - Pierrepont
 SWIS - 407000

2 0 1 6 T E N T A T I V E A S S E S S M E N T R O L L
 T A X A B L E SECTION OF THE ROLL - 1
 TAX MAP NUMBER SEQUENCE
 UNIFORM PERCENT OF VALUE IS 084.50

PAGE 350
 VALUATION DATE-JUL 01, 2015
 TAXABLE STATUS DATE-MAR 01, 2016

TAX MAP PARCEL NUMBER	PROPERTY LOCATION & CLASS	ASSESSMENT	EXEMPTION CODE-----	COUNTY-----	TOWN-----	SCHOOL
CURRENT OWNERS NAME	SCHOOL DISTRICT	LAND	TAX DESCRIPTION	TAXABLE VALUE		ACCOUNT NO.
CURRENT OWNERS ADDRESS	PARCEL SIZE/GRID COORD	TOTAL	SPECIAL DISTRICTS			

118.004-3-21	4740 CR 24			118.004-3-21		*****
Rabideau Patricia A	210 1 Family Res		Enhanced S 41834	0	0	1- 11- 5
Conklin Janet	Edwards-Knox Cn 403401	9,000	COUNTY TAXABLE VALUE	110,000		
4740 County Route 24	220x310x220x210 (D)	110,000	TOWN TAXABLE VALUE	110,000		
Hermon, NY 13652	FRNT 220.00 DPTH 270.00		SCHOOL TAXABLE VALUE	54,170		
	BANK8888864		FD032 Pierrepont Fire Prot	110,000 TO M		
	EAST-0307214 NRTH-1632485					
	DEED BOOK 2000 PG-10334					
	FULL MARKET VALUE	130,178				

118.004-3-22.1	4767 CR 24			118.004-3-22.1		*****
Cross Shane A	210 1 Family Res		COUNTY TAXABLE VALUE	70,000		1- 44-10
12 Laver Ct	Edwards-Knox Cn 403401	11,000	TOWN TAXABLE VALUE	70,000		
Alice Springs, NT, Australia	House,1200	70,000	SCHOOL TAXABLE VALUE	70,000		
0870	ACRES 7.80 BANK2222222		FD032 Pierrepont Fire Prot	70,000 TO M		
	EAST-0307388 NRTH-1633386					
	DEED BOOK 2013 PG-13334					
	FULL MARKET VALUE	82,840				

118.004-3-22.2	4755 CR 24			118.004-3-22.2		*****
Buda James C	425 Bar		COUNTY TAXABLE VALUE	30,000		
4774 County Route 24	Edwards-Knox Cn 403401	10,800	TOWN TAXABLE VALUE	30,000		
Hermon, NY 13652	Business	30,000	SCHOOL TAXABLE VALUE	30,000		
	325x590x325x590		FD032 Pierrepont Fire Prot	30,000 TO M		
	ACRES 3.50					
	EAST-0307162 NRTH-1633122					
	DEED BOOK 2005 PG-5894					
	FULL MARKET VALUE	35,503				

118.004-3-23	4847 CR 24			118.004-3-23		*****
Mandigo Ivan	240 Rural res		COUNTY TAXABLE VALUE	101,000		1- 43- 2
Mandigo Grace	Edwards-Knox Cn 403401	30,900	TOWN TAXABLE VALUE	101,000		
4847 County Route 24	ACRES 46.60	101,000	SCHOOL TAXABLE VALUE	101,000		
Canton, NY 13617	EAST-0307637 NRTH-1634945		FD032 Pierrepont Fire Prot	101,000 TO M		
	DEED BOOK 871 PG-01193					
	FULL MARKET VALUE	119,527				

118.004-3-25.1	4812 CR 24			118.004-3-25.1		*****
Ashley Dustin A	270 Mfg housing		Basic Star 41854	0	0	1- 65-15
Klock Kelly	Edwards-Knox Cn 403401	8,800	COUNTY TAXABLE VALUE	48,000		
4812 County Route 24	New Dbl Wide	48,000	TOWN TAXABLE VALUE	48,000		
Canton, NY 13617	FRNT 425.00 DPTH 250.00		SCHOOL TAXABLE VALUE	22,350		
	ACRES 2.40		FD032 Pierrepont Fire Prot	48,000 TO M		
	EAST-0308256 NRTH-1633885					
	DEED BOOK 1999 PG-11743					
	FULL MARKET VALUE	56,805				

STATE OF NEW YORK
COUNTY - St Lawrence
TOWN - Pierrepont
SWIS - 407000

2 0 1 6 T E N T A T I V E A S S E S S M E N T R O L L
T A X A B L E SECTION OF THE ROLL - 1
TAX MAP NUMBER SEQUENCE
UNIFORM PERCENT OF VALUE IS 084.50

PAGE 351
VALUATION DATE-JUL 01, 2015
TAXABLE STATUS DATE-MAR 01, 2016

TAX MAP PARCEL NUMBER	PROPERTY LOCATION & CLASS	ASSESSMENT	EXEMPTION CODE-----	COUNTY-----	TOWN-----	SCHOOL
CURRENT OWNERS NAME	SCHOOL DISTRICT	LAND	TAX DESCRIPTION	TAXABLE VALUE		ACCOUNT NO.
CURRENT OWNERS ADDRESS	PARCEL SIZE/GRID COORD	TOTAL	SPECIAL DISTRICTS			

118.004-3-26	4836 CR 24			118.004-3-26		*****
Porter Benjamin	270 Mfg housing		Enhanced S 41834	0	0	1- 53-13
Porter Elaine	Edwards-Knox Cn 403401	8,800	COUNTY TAXABLE VALUE	53,000		
4836 County Route 24	12x8 Addition	53,000	TOWN TAXABLE VALUE	53,000		
Canton, NY 13617	1.31 Ar Trailer		SCHOOL TAXABLE VALUE	0		
	FRNT 300.00 DPTH 175.00		FD032 Pierrepont Fire Prot	53,000	TO M	
	ACRES 1.20					
	EAST-0308543 NRTH-1634519					
	DEED BOOK 883 PG-00241					
	FULL MARKET VALUE	62,722				

118.004-3-27	4840 CR 24			118.004-3-27		*****
Sayer Carol	210 1 Family Res		Basic Star 41854	0	0	1- 62- 6
4840 County Route 24	Edwards-Knox Cn 403401	8,800	COUNTY TAXABLE VALUE	90,000		25,650
Canton, NY 13617	1.5 Ar	90,000	TOWN TAXABLE VALUE	90,000		
	FRNT 315.00 DPTH 325.00		SCHOOL TAXABLE VALUE	64,350		
	ACRES 2.30		FD032 Pierrepont Fire Prot	90,000	TO M	
	EAST-0308746 NRTH-1634768					
	DEED BOOK 997 PG-00824					
	FULL MARKET VALUE	106,509				

118.004-3-28.2	4863 CR 24			118.004-3-28.2		*****
Neisser Philip T	210 1 Family Res		Basic Star 41854	0	0	1- 15- 8.2
4863 County Route 24	Edwards-Knox Cn 403401	9,000	COUNTY TAXABLE VALUE	63,000		25,650
Canton, NY 13617	FRNT 365.00 DPTH 365.00	63,000	TOWN TAXABLE VALUE	63,000		
	ACRES 2.80 BANK8888150		SCHOOL TAXABLE VALUE	37,350		
	EAST-0308646 NRTH-1635347		FD032 Pierrepont Fire Prot	63,000	TO M	
	DEED BOOK 2002 PG-4113					
	FULL MARKET VALUE	74,556				

118.004-3-30	3 Plains Rd			118.004-3-30		*****
Snyder Stephanie (LC)	210 1 Family Res		COUNTY TAXABLE VALUE	35,000		1- 54-11
3 Plains Rd	Edwards-Knox Cn 403401	7,600	TOWN TAXABLE VALUE	35,000		
Canton, NY 13617	239x223x239x165 House	35,000	SCHOOL TAXABLE VALUE	35,000		
	FRNT 239.00 DPTH		FD032 Pierrepont Fire Prot	35,000	TO M	
	ACRES 1.10					
	EAST-0309655 NRTH-1637369					
	DEED BOOK 2009 PG-5303					
	FULL MARKET VALUE	41,420				

118.004-3-31	19 Plains Rd			118.004-3-31		*****
Green Rory A	210 1 Family Res		Basic Star 41854	0	0	1- 3- 8
Green Holly A	Edwards-Knox Cn 403401	8,500	COUNTY TAXABLE VALUE	60,000		25,650
19 Plains Rd	2 Ar Res	60,000	TOWN TAXABLE VALUE	60,000		
Canton, NY 13617	FRNT 325.00 DPTH 225.00		SCHOOL TAXABLE VALUE	34,350		
	ACRES 1.90		FD032 Pierrepont Fire Prot	60,000	TO M	
	EAST-0309476 NRTH-1637575					
	DEED BOOK 2004 PG-20611					
	FULL MARKET VALUE	71,006				

STATE OF NEW YORK
 COUNTY - St Lawrence
 TOWN - Pierrepont
 SWIS - 407000

2 0 1 6 T E N T A T I V E A S S E S S M E N T R O L L
 T A X A B L E SECTION OF THE ROLL - 1
 TAX MAP NUMBER SEQUENCE
 UNIFORM PERCENT OF VALUE IS 084.50

PAGE 352
 VALUATION DATE-JUL 01, 2015
 TAXABLE STATUS DATE-MAR 01, 2016

TAX MAP PARCEL NUMBER	PROPERTY LOCATION & CLASS	ASSESSMENT	EXEMPTION CODE-----	COUNTY-----	TOWN-----	SCHOOL
CURRENT OWNERS NAME	SCHOOL DISTRICT	LAND	TAX DESCRIPTION	TAXABLE VALUE		
CURRENT OWNERS ADDRESS	PARCEL SIZE/GRID COORD	TOTAL	SPECIAL DISTRICTS	ACCOUNT NO.		

118.004-3-33	Off CR 24			118.004-3-33		*****
Dean James F	260 Seasonal res		COUNTY TAXABLE VALUE	27,100		1- 15- 9
Dean Charles P	Edwards-Knox Cn 403401	22,100	TOWN TAXABLE VALUE	27,100		
922 State Highway 68	Cww Coller	27,100	SCHOOL TAXABLE VALUE	27,100		
Canton, NY 13617	Cww Mandigo		FD032 Pierrepont Fire Prot	27,100 TO M		
	40 Ar Vacant					
	ACRES 52.00					
	EAST-0307236 NRTH-1637420					
	DEED BOOK 2007 PG-19794					
	FULL MARKET VALUE	32,071				

118.004-3-36	96 Plains Rd			118.004-3-36		*****
Commella Adam	240 Rural res		Basic Star 41854	0	0	25,650
Commella Amanda	Edwards-Knox Cn 403401	16,200	VET COM CT 41131	16,375	16,375	0
96 Plains Rd	ACRES 20.00 BANK8888830	65,500	COUNTY TAXABLE VALUE	49,125		
Canton, NY 13617	EAST-0308751 NRTH-1639522		TOWN TAXABLE VALUE	49,125		
	DEED BOOK 2006 PG-22275		SCHOOL TAXABLE VALUE	39,850		
	FULL MARKET VALUE	77,515	FD032 Pierrepont Fire Prot	65,500 TO M		

STATE OF NEW YORK
 COUNTY - St Lawrence
 TOWN - Pierrepont
 SWIS - 407000

2 0 1 6 T E N T A T I V E A S S E S S M E N T R O L L
 T A X A B L E S E C T I O N O F T H E R O L L - 1
 M A P S E C T I O N - 118
 S U B - S E C T I O N - 004
 U N I F O R M P E R C E N T O F V A L U E I S 084.50

PAGE 353
 VALUATION DATE-JUL 01, 2015
 TAXABLE STATUS DATE-MAR 01, 2016
 RPS150/V04/L015
 CURRENT DATE 4/22/2016

*** S P E C I A L D I S T R I C T S U M M A R Y ***

CODE	DISTRICT NAME	TOTAL PARCELS	EXTENSION TYPE	EXTENSION VALUE	AD VALOREM VALUE	EXEMPT AMOUNT	TAXABLE VALUE
FD032	Pierrepont Fir	64	TOTAL M		3014,600		3014,600

*** S C H O O L D I S T R I C T S U M M A R Y ***

CODE	DISTRICT NAME	TOTAL PARCELS	ASSESSED LAND	ASSESSED TOTAL	EXEMPT AMOUNT	TOTAL TAXABLE	STAR AMOUNT	STAR TAXABLE
403401	Edwards-Knox Cntrl	64	889,500	3014,600	2,565	3012,035	1026,700	1985,335
	S U B - T O T A L	64	889,500	3014,600	2,565	3012,035	1026,700	1985,335
	T O T A L	64	889,500	3014,600	2,565	3012,035	1026,700	1985,335

*** S Y S T E M C O D E S S U M M A R Y ***

NO SYSTEM EXEMPTIONS AT THIS LEVEL

*** E X E M P T I O N S U M M A R Y ***

CODE	DESCRIPTION	TOTAL PARCELS	COUNTY	TOWN	SCHOOL
41003	Vet Chg of	1		46,170	
41112	Vet Pro Ra	1	46,937		
41121	VET WAR CT	1	10,260	10,260	
41131	VET COM CT	1	16,375	16,375	
41690	RPTL466_f	1	2,565	2,565	2,565
41802	Aged - Cou	1	29,496		
41803	Aged - Tow	1		36,870	
41834	Enhanced S	8			411,750
41854	Basic Star	24			614,950
	T O T A L	39	105,633	112,240	1029,265

STATE OF NEW YORK
COUNTY - St Lawrence
TOWN - Pierrepont
SWIS - 407000

2 0 1 6 T E N T A T I V E A S S E S S M E N T R O L L
T A X A B L E S E C T I O N O F T H E R O L L - 1
M A P S E C T I O N - 1 1 8
S U B - S E C T I O N - 0 0 4
UNIFORM PERCENT OF VALUE IS 084.50

PAGE 354
VALUATION DATE-JUL 01, 2015
TAXABLE STATUS DATE-MAR 01, 2016
RPS150/V04/L015
CURRENT DATE 4/22/2016

*** G R A N D T O T A L S ***

ROLL SEC	DESCRIPTION	TOTAL PARCELS	ASSESSED LAND	ASSESSED TOTAL	TAXABLE COUNTY	TAXABLE TOWN	TAXABLE SCHOOL	STAR TAXABLE
1	TAXABLE	64	889,500	3014,600	2908,967	2902,360	3012,035	1985,335

STATE OF NEW YORK
COUNTY - St Lawrence
TOWN - Pierrepont
SWIS - 407000

2 0 1 6 T E N T A T I V E A S S E S S M E N T R O L L
T A X A B L E SECTION OF THE ROLL - 1
TAX MAP NUMBER SEQUENCE
UNIFORM PERCENT OF VALUE IS 084.50

PAGE 355
VALUATION DATE-JUL 01, 2015
TAXABLE STATUS DATE-MAR 01, 2016

TAX MAP PARCEL NUMBER	PROPERTY LOCATION & CLASS	ASSESSMENT	EXEMPTION CODE	COUNTY	TOWN	SCHOOL
CURRENT OWNERS NAME	SCHOOL DISTRICT	LAND	TAX DESCRIPTION	TAXABLE VALUE		
CURRENT OWNERS ADDRESS	PARCEL SIZE/GRID COORD	TOTAL	SPECIAL DISTRICTS	ACCOUNT NO.		

119.001-1-1.111	820 Howardville Rd			119.001-1-1.111		*****
Brewer Ricky W	322 Rural vac>10		COUNTY TAXABLE VALUE			1- 33- 9.1
Brewer Lori L	Canton 1 402201	17,400	TOWN TAXABLE VALUE			
132 Coon Rd	ACRES 40.90	17,400	SCHOOL TAXABLE VALUE			
Canton, NY 13617	EAST-0312452 NRTH-1647498		AG002 Ag Dist #2			
	DEED BOOK 987 PG-00405		FD032 Pierrepont Fire Prot			
	FULL MARKET VALUE	20,592				

119.001-1-2	Coon Rd			119.001-1-2		*****
Caswell George	322 Rural vac>10		COUNTY TAXABLE VALUE			1- 7-15.1
Caswell Diana	Edwards-Knox Cn 403401	9,600	TOWN TAXABLE VALUE			
5308 County Route 27	Vac Land	9,600	SCHOOL TAXABLE VALUE			
Canton, NY 13617	ACRES 27.70		FD032 Pierrepont Fire Prot			
	EAST-0312458 NRTH-1645975					
	DEED BOOK 982 PG-00642					
	FULL MARKET VALUE	11,361				

119.001-1-3	Howardville Rd			119.001-1-3		*****
Caswell George	314 Rural vac<10		COUNTY TAXABLE VALUE			
Caswell Diana	Edwards-Knox Cn 403401	3,400	TOWN TAXABLE VALUE			
5308 County Route 27	ACRES 8.30	3,400	SCHOOL TAXABLE VALUE			
Canton, NY 13617	EAST-0312953 NRTH-1646497		FD032 Pierrepont Fire Prot			
	DEED BOOK 982 PG-00642					
	FULL MARKET VALUE	4,024				

119.001-1-4	959 Howardville Rd			119.001-1-4		*****
Caswell George	240 Rural res		COUNTY TAXABLE VALUE			1- 8- 2
Caswell Diana	Edwards-Knox Cn 403401	32,400	TOWN TAXABLE VALUE			
5308 County Route 27	ACRES 93.50	36,400	SCHOOL TAXABLE VALUE			
Canton, NY 13617	EAST-0314117 NRTH-1646303		FD032 Pierrepont Fire Prot			
	DEED BOOK 912 PG-00372					
	FULL MARKET VALUE	43,077				

119.001-1-5	Off Howardville Rd			119.001-1-5		*****
Reichmuth Andrew M	321 Abandoned ag		COUNTY TAXABLE VALUE			1- 2-10
PO Box 250	Canton 1 402201	6,800	TOWN TAXABLE VALUE			
Fluuelen, Switzerland 6454	15 Ar Pri Forest	6,800	SCHOOL TAXABLE VALUE			
	ACRES 15.90 BANK2222222		FD032 Pierrepont Fire Prot			
	EAST-0315013 NRTH-1646554					
	DEED BOOK 2007 PG-20723					
	FULL MARKET VALUE	8,047				

STATE OF NEW YORK
 COUNTY - St Lawrence
 TOWN - Pierrepont
 SWIS - 407000

2 0 1 6 T E N T A T I V E A S S E S S M E N T R O L L
 T A X A B L E SECTION OF THE ROLL - 1
 TAX MAP NUMBER SEQUENCE
 UNIFORM PERCENT OF VALUE IS 084.50

PAGE 356
 VALUATION DATE-JUL 01, 2015
 TAXABLE STATUS DATE-MAR 01, 2016

TAX MAP PARCEL NUMBER	PROPERTY LOCATION & CLASS	ASSESSMENT	EXEMPTION CODE	COUNTY	TOWN	SCHOOL
CURRENT OWNERS NAME	SCHOOL DISTRICT	LAND	TAX DESCRIPTION	TAXABLE VALUE		ACCOUNT NO.
CURRENT OWNERS ADDRESS	PARCEL SIZE/GRID COORD	TOTAL	SPECIAL DISTRICTS			
***** 119.001-1-6 *****						
	Off CR 24					1- 35- 6
119.001-1-6	910 Priv forest		Fisher Act 47450	10,320	10,320	10,320
Hutchinson Roger	Colton 1 402801	15,600	COUNTY TAXABLE VALUE	5,280		
Hutchinson Helen	Fisher Act Prop (36.7Ar)	15,600	TOWN TAXABLE VALUE	5,280		
4 Orebed Rd	ACRES 36.70		SCHOOL TAXABLE VALUE	5,280		
Canton, NY 13617	EAST-0316000 NRTH-1646432		FD032 Pierrepont Fire Prot	15,600	TO M	
	DEED BOOK 900 PG-00625					
	FULL MARKET VALUE	18,462				
***** 119.001-1-7 *****						
	Off CR 24					1- 7- 7
119.001-1-7	910 Priv forest		COUNTY TAXABLE VALUE	8,500		
Thivierge Lee C (LU)	Canton 1 402201	8,500	TOWN TAXABLE VALUE	8,500		
Thivierge Mary Ann (LU)	Forest Land	8,500	SCHOOL TAXABLE VALUE	8,500		
456 Old Route 11	ACRES 28.30		FD032 Pierrepont Fire Prot	8,500	TO M	
Canton, NY 13617	EAST-0316549 NRTH-1647652					
	DEED BOOK 2004 PG-17072					
	FULL MARKET VALUE	10,059				
***** 119.001-1-8 *****						
	CR 24					1- 35- 9
119.001-1-8	322 Rural vac>10		COUNTY TAXABLE VALUE	24,100		
St Lawrence Zinc Co LLC	Colton 1 402801	24,100	TOWN TAXABLE VALUE	24,100		
408 Sylvia Lake Rd	N Side Of Road	24,100	SCHOOL TAXABLE VALUE	24,100		
Gouverneur, NY 13642	ACRES 80.40 BANK9999949		FD032 Pierrepont Fire Prot	24,100	TO M	
	EAST-0316983 NRTH-1645956					
	DEED BOOK 2003 PG-17226					
	FULL MARKET VALUE	28,521				
***** 119.001-1-9.1 *****						
	5533 CR 24					1- 34- 9
119.001-1-9.1	260 Seasonal res		COUNTY TAXABLE VALUE	135,000		
Planty Walter	Canton 1 402201	28,800	TOWN TAXABLE VALUE	135,000		
6085 US Highway 11	FRNT 2165.00 DPTH	135,000	SCHOOL TAXABLE VALUE	135,000		
Canton, NY 13617	ACRES 63.90		FD032 Pierrepont Fire Prot	135,000	TO M	
	EAST-0318341 NRTH-1647705					
	DEED BOOK 2012 PG-903					
	FULL MARKET VALUE	159,763				
***** 119.001-1-10 *****						
	5398 CR 24					1- 27-13
119.001-1-10	330 Vacant comm		COUNTY TAXABLE VALUE	30,600		
St Lawrence Zinc Co LLC	Colton 1 402801	30,600	TOWN TAXABLE VALUE	30,600		
408 Sylvia Lake Rd	ACRES 102.10 BANK9999949	30,600	SCHOOL TAXABLE VALUE	30,600		
Gouverneur, NY 13642	EAST-0317503 NRTH-1644634		FD032 Pierrepont Fire Prot	30,600	TO M	
	DEED BOOK 2003 PG-17226					
	FULL MARKET VALUE	36,213				

STATE OF NEW YORK
COUNTY - St Lawrence
TOWN - Pierrepont
SWIS - 407000

2 0 1 6 T E N T A T I V E A S S E S S M E N T R O L L
T A X A B L E SECTION OF THE ROLL - 1
TAX MAP NUMBER SEQUENCE
UNIFORM PERCENT OF VALUE IS 084.50

PAGE 357
VALUATION DATE-JUL 01, 2015
TAXABLE STATUS DATE-MAR 01, 2016

TAX MAP PARCEL NUMBER	PROPERTY LOCATION & CLASS	ASSESSMENT	EXEMPTION CODE	COUNTY	TOWN	SCHOOL
CURRENT OWNERS NAME	SCHOOL DISTRICT	LAND	TAX DESCRIPTION	TAXABLE VALUE		
CURRENT OWNERS ADDRESS	PARCEL SIZE/GRID COORD	TOTAL	SPECIAL DISTRICTS			ACCOUNT NO.

119.001-1-11	Crary Rd 720 Mine/quarry		COUNTY TAXABLE VALUE	100		1- 27-14
St Lawrence Zinc Co LLC	Colton 1 402801	100	TOWN TAXABLE VALUE	100		
408 Sylvia Lake Rd	Pump & Valve House	100	SCHOOL TAXABLE VALUE	100		
Gouverneur, NY 13642	FRNT 175.00 DPTH 130.00 ACRES 0.52 BANK9999949 EAST-0318409 NRTH-1643394 DEED BOOK 2003 PG-17226 FULL MARKET VALUE	118	FD032 Pierrepont Fire Prot	100 TO M		

119.001-1-12	Crary Rd 720 Mine/quarry		COUNTY TAXABLE VALUE	20,775		1- 43- 8.2
St Lawrence Zinc Co LLC	Colton 1 402801	20,775	TOWN TAXABLE VALUE	20,775		
408 Sylvia Lake Rd	W Side Crary Rd	20,775	SCHOOL TAXABLE VALUE	20,775		
Gouverneur, NY 13642	ACRES 59.30 BANK9999949 EAST-0317975 NRTH-1641907 DEED BOOK 2003 PG-17226 FULL MARKET VALUE	24,586	FD032 Pierrepont Fire Prot	20,775 TO M		

119.001-1-13	Crary Rd 260 Seasonal res		COUNTY TAXABLE VALUE	73,000		1- 43- 8.12
Tynon Kenneth J	Colton 1 402801	22,900	TOWN TAXABLE VALUE	73,000		
Tynon Alice C	New Home 24X24	73,000	SCHOOL TAXABLE VALUE	73,000		
330 Monkey Hill Rd	ACRES 35.70		FD032 Pierrepont Fire Prot	73,000 TO M		
Ogdensburg, NY 13669	EAST-0318004 NRTH-1640037 DEED BOOK 1998 PG-8993 FULL MARKET VALUE	86,391				

119.001-1-14.1	CR 24 910 Priv forest		COUNTY TAXABLE VALUE	38,835		1- 43- 8.1
Ogden Andrew J	Colton 1 402801	38,835	TOWN TAXABLE VALUE	38,835		
Ogden Jennifer L	Primarily Forest	38,835	SCHOOL TAXABLE VALUE	38,835		
5791B State Highway 37	ACRES 151.00		FD032 Pierrepont Fire Prot	38,835 TO M		
Ogdensburg, NY 13669	EAST-0316210 NRTH-1642970 DEED BOOK 2002 PG-10703 FULL MARKET VALUE	45,959				

119.001-1-14.3	5315 CR 24 270 Mfg housing		COUNTY TAXABLE VALUE	97,000		1- 43- 8.3
Lavigne Amanda	Colton 1 402801	18,200	TOWN TAXABLE VALUE	97,000		
PO Box 13	Mh w/garage 24X24	97,000	SCHOOL TAXABLE VALUE	97,000		
Vermontville, NY 12989-0013	ACRES 24.80 EAST-0315241 NRTH-1644668 DEED BOOK 2008 PG-17111 FULL MARKET VALUE	114,793	FD032 Pierrepont Fire Prot	97,000 TO M		

STATE OF NEW YORK
 COUNTY - St Lawrence
 TOWN - Pierrepont
 SWIS - 407000

2 0 1 6 T E N T A T I V E A S S E S S M E N T R O L L
 T A X A B L E SECTION OF THE ROLL - 1
 TAX MAP NUMBER SEQUENCE
 UNIFORM PERCENT OF VALUE IS 084.50

PAGE 358
 VALUATION DATE-JUL 01, 2015
 TAXABLE STATUS DATE-MAR 01, 2016

TAX MAP PARCEL NUMBER	PROPERTY LOCATION & CLASS	ASSESSMENT	EXEMPTION CODE-----	COUNTY-----	TOWN-----	SCHOOL
CURRENT OWNERS NAME	SCHOOL DISTRICT	LAND	TAX DESCRIPTION	TAXABLE VALUE		ACCOUNT NO.
CURRENT OWNERS ADDRESS	PARCEL SIZE/GRID COORD	TOTAL	SPECIAL DISTRICTS			

119.001-1-14.21	CR 24 910 Priv forest		COUNTY TAXABLE VALUE	5,300		1- 43- 9
Lemieux Timothy P	Colton 1 402801	5,300	TOWN TAXABLE VALUE	5,300		
1057 Howardville Rd	Pri Forest	5,300	SCHOOL TAXABLE VALUE	5,300		
Canton, NY 13617	ACRES 12.50		FD032 Pierrepont Fire Prot	5,300 TO M		
	EAST-0314452 NRTH-1643829					
	DEED BOOK 2002 PG-19186					
	FULL MARKET VALUE	6,272				

119.001-1-14.22	1057 Howardville Rd 240 Rural res		Basic Star 41854	0	0	25,650
Lemieux Timothy P	Colton 1 402801	13,000	COUNTY TAXABLE VALUE	114,500		
1057 Howardville Rd	Modular 24X40 & Trlr @300	114,500	TOWN TAXABLE VALUE	114,500		
Canton, NY 13617	& Camp @400 & 1 Car Det		SCHOOL TAXABLE VALUE	88,850		
	Gar 1350		FD032 Pierrepont Fire Prot	114,500 TO M		
	ACRES 12.50					
	EAST-0313789 NRTH-1643563					
	DEED BOOK 2002 PG-19186					
	FULL MARKET VALUE	135,503				

119.001-1-15	5302 CR 24 270 Mfg housing		Basic Star 41854	0	0	25,650
Barrigar Lloyd F	Colton 1 402801	8,500	COUNTY TAXABLE VALUE	64,000		
5302 County Route 24	44x26 Doublewide	64,000	TOWN TAXABLE VALUE	64,000		
Canton, NY 13617	ACRES 2.60		SCHOOL TAXABLE VALUE	38,350		
	EAST-0315104 NRTH-1643680		FD032 Pierrepont Fire Prot	64,000 TO M		
	DEED BOOK 1080 PG-992					
	FULL MARKET VALUE	75,740				

119.001-1-16	5274 CR 24 240 Rural res		COUNTY TAXABLE VALUE	85,000		1- 55-12
Raycraft Judy A	Edwards-Knox Cn 403401	45,800	TOWN TAXABLE VALUE	85,000		
Doxtater Jane	75 Ar Rural Res	85,000	SCHOOL TAXABLE VALUE	85,000		
5547 State Highway 56	ACRES 76.30		FD032 Pierrepont Fire Prot	85,000 TO M		
Potsdam, NY 13676	EAST-0315208 NRTH-1642416					
	DEED BOOK 2011 PG-2971					
	FULL MARKET VALUE	100,592				

119.001-1-17.1	Howardville Rd 314 Rural vac<10		Ag Land Co 41730	413	413	1- 7-10
Brewer Brian L	Edwards-Knox Cn 403401	1,900	COUNTY TAXABLE VALUE	1,487		
255 Meade Rd	ACRES 6.30	1,900	TOWN TAXABLE VALUE	1,487		
Canton, NY 13617	EAST-0313325 NRTH-1643483		SCHOOL TAXABLE VALUE	1,487		
	DEED BOOK 2008 PG-16875		FD032 Pierrepont Fire Prot	1,900 TO M		
	FULL MARKET VALUE	2,249				

MAY BE SUBJECT TO PAYMENT
 UNDER AGDIST LAW TIL 2023

STATE OF NEW YORK
COUNTY - St Lawrence
TOWN - Pierrepont
SWIS - 407000

2 0 1 6 T E N T A T I V E A S S E S S M E N T R O L L
T A X A B L E SECTION OF THE ROLL - 1
TAX MAP NUMBER SEQUENCE
UNIFORM PERCENT OF VALUE IS 084.50

PAGE 359
VALUATION DATE-JUL 01, 2015
TAXABLE STATUS DATE-MAR 01, 2016

TAX MAP PARCEL NUMBER	PROPERTY LOCATION & CLASS	ASSESSMENT	EXEMPTION CODE	COUNTY	TOWN	SCHOOL
CURRENT OWNERS NAME	SCHOOL DISTRICT	LAND	TAX DESCRIPTION	TAXABLE VALUE		
CURRENT OWNERS ADDRESS	PARCEL SIZE/GRID COORD	TOTAL	SPECIAL DISTRICTS			ACCOUNT NO.

119.001-1-17.2	5227 CR 24			119.001-1-17.2		*****
Flanagan John	270 Mfg housing		Basic Star 41854	0	0	18,500
Flanagan Minnie	Edwards-Knox Cn 403401	8,500	COUNTY TAXABLE VALUE	18,500		
5227 County Route 24	Trailer	18,500	TOWN TAXABLE VALUE	18,500		
Canton, NY 13617	ACRES 2.20		SCHOOL TAXABLE VALUE	0		
	EAST-0313340 NRTH-1642812		FD032 Pierrepont Fire Prot	18,500	TO M	
	DEED BOOK 2008 PG-1617					
	FULL MARKET VALUE	21,893				

119.001-1-17.3	1070 Howardville Rd			119.001-1-17.3		*****
Walrath Lyman	270 Mfg housing		Basic Star 41854	0	0	15,000
Walrath Dale	Edwards-Knox Cn 403401	8,200	COUNTY TAXABLE VALUE	15,000		
1070 Howardville Rd	ACRES 1.10	15,000	TOWN TAXABLE VALUE	15,000		
Canton, NY 13617	EAST-0313533 NRTH-1642991		SCHOOL TAXABLE VALUE	0		
	DEED BOOK 1077 PG-845		FD032 Pierrepont Fire Prot	15,000	TO M	
	FULL MARKET VALUE	17,751				

119.001-1-17.4	1036 Howardville Rd			119.001-1-17.4		*****
Flanagan Gene	270 Mfg housing		Basic Star 41854	0	0	25,650
Flanagan Suzanne	Edwards-Knox Cn 403401	8,700	COUNTY TAXABLE VALUE	60,000		
1036 Howardville Rd	1998 Doublewide &	60,000	TOWN TAXABLE VALUE	60,000		
Canton, NY 13617	2 Car Det Gar		SCHOOL TAXABLE VALUE	34,350		
	FRNT 400.00 DPTH		FD032 Pierrepont Fire Prot	60,000	TO M	
	ACRES 2.10 BANK8888227					
	EAST-0313339 NRTH-1644008					
	DEED BOOK 1077 PG-839					
	FULL MARKET VALUE	71,006				

119.001-1-18	5347 CR 24			119.001-1-18		*****
Raycroft Elizabeth	270 Mfg housing		COUNTY TAXABLE VALUE	20,000		1- 55-13
Attn: Thomas Fifield	Colton 1 402801	9,500	TOWN TAXABLE VALUE	20,000		
81 East Higley Rd	2ar Trailer	20,000	SCHOOL TAXABLE VALUE	20,000		
Colton, NY 13625-4132	FRNT 310.00 DPTH 281.00		FD032 Pierrepont Fire Prot	20,000	TO M	
	ACRES 1.80					
	EAST-0315909 NRTH-1644574					
	DEED BOOK 1101 PG-940					
	FULL MARKET VALUE	23,669				

119.001-1-18./1	CR 24			119.001-1-18./1		*****
St Lawrence Zinc Co LLC	720 Mine/quarry		COUNTY TAXABLE VALUE	2,500		1- 55-13/1
408 Sylvia Lake Rd	Colton 1 402801	0	TOWN TAXABLE VALUE	2,500		
Gouverneur, NY 13642	Mineral Rights On 1.40A	2,500	SCHOOL TAXABLE VALUE	2,500		
	Also 1010/911		FD032 Pierrepont Fire Prot	2,500	TO M	
	ACRES 0.01 BANK9999949					
	EAST-0315920 NRTH-1644570					
	DEED BOOK 2003 PG-17226					
	FULL MARKET VALUE	2,959				

STATE OF NEW YORK
 COUNTY - St Lawrence
 TOWN - Pierrepont
 SWIS - 407000

2 0 1 6 T E N T A T I V E A S S E S S M E N T R O L L
 T A X A B L E SECTION OF THE ROLL - 1
 TAX MAP NUMBER SEQUENCE
 UNIFORM PERCENT OF VALUE IS 084.50

PAGE 360
 VALUATION DATE-JUL 01, 2015
 TAXABLE STATUS DATE-MAR 01, 2016

TAX MAP PARCEL NUMBER	PROPERTY LOCATION & CLASS	ASSESSMENT	EXEMPTION CODE-----	COUNTY-----	TOWN-----	SCHOOL
CURRENT OWNERS NAME	SCHOOL DISTRICT	LAND	TAX DESCRIPTION	TAXABLE VALUE		
CURRENT OWNERS ADDRESS	PARCEL SIZE/GRID COORD	TOTAL	SPECIAL DISTRICTS	ACCOUNT NO.		

119.001-1-19	1017 Howardville Rd			119.001-1-19	1-19	*****
Anderson Noah D	240 Rural res		Enhanced S 41834		0	8-12
Anderson Gail A	Edwards-Knox Cn 403401	19,900	COUNTY TAXABLE VALUE		0	55,830
1017 Howardville Rd	1 1/2 Story Workshop	98,500	TOWN TAXABLE VALUE			
Canton, NY 13617	24x24		SCHOOL TAXABLE VALUE			
	ACRES 28.80		FD032 Pierrepont Fire Prot		98,500	TO M
	EAST-0314214 NRTH-1644644					
	DEED BOOK 2007 PG-11179					
	FULL MARKET VALUE	116,568				

119.001-1-21	189 Coon Rd			119.001-1-21	1-21	*****
Eells Donald F	270 Mfg housing		Basic Star 41854		0	7-15.2
189 Coon Rd	Edwards-Knox Cn 403401	7,200	COUNTY TAXABLE VALUE		0	15,000
Canton, NY 13617	Trailer & Lot	15,000	TOWN TAXABLE VALUE			
	FRNT 150.00 DPTH 205.00		SCHOOL TAXABLE VALUE		0	
	ACRES 0.70		FD032 Pierrepont Fire Prot		15,000	TO M
	EAST-0311994 NRTH-1645530					
	DEED BOOK 2010 PG-9180					
	FULL MARKET VALUE	17,751				

119.001-1-22.2	1012 Howardville Rd			119.001-1-22.2	1-22.2	*****
Flanagan Larry	270 Mfg housing		Basic Star 41854		0	25,650
Flanagan Valerie	Edwards-Knox Cn 403401	8,700	COUNTY TAXABLE VALUE		30,000	
1012 Howardville Rd	1990 Newer Trailer 14X52	30,000	TOWN TAXABLE VALUE		30,000	
Canton, NY 13617	2 Car Garage 20X25		SCHOOL TAXABLE VALUE		4,350	
	FRNT 400.00 DPTH 250.00		FD032 Pierrepont Fire Prot		30,000	TO M
	ACRES 2.10					
	EAST-0313428 NRTH-1644511					
	DEED BOOK 1077 PG-841					
	FULL MARKET VALUE	35,503				

119.001-1-22.12	198,200 Coon Rd			119.001-1-22.12	1-22.12	*****
Flanagan Jeffrey	210 1 Family Res		Basic Star 41854		0	25,650
Flanagan Carol	Edwards-Knox Cn 403401	8,900	COUNTY TAXABLE VALUE		75,000	
200 Coon Rd	ACRES 2.50	75,000	TOWN TAXABLE VALUE		75,000	
Canton, NY 13617	EAST-0312372 NRTH-1645290		SCHOOL TAXABLE VALUE		49,350	
	DEED BOOK 1998 PG-12526		FD032 Pierrepont Fire Prot		75,000	TO M
	FULL MARKET VALUE	88,757				

119.001-1-22.112	1000 Howardville Rd			119.001-1-22.112	1-22.112	*****
Flanagan Jeffrey	270 Mfg housing		COUNTY TAXABLE VALUE		30,600	
Flanagan Carol	Edwards-Knox Cn 403401	8,700	TOWN TAXABLE VALUE		30,600	
200 Coon Rd	WCT survey	30,600	SCHOOL TAXABLE VALUE		30,600	
Canton, NY 13617	2.288A(S)		FD032 Pierrepont Fire Prot		30,600	TO M
	FRNT 400.00 DPTH					
	ACRES 2.10					
	EAST-0313472 NRTH-1644889					
	DEED BOOK 2006 PG-7117					
	FULL MARKET VALUE	36,213				

STATE OF NEW YORK
 COUNTY - St Lawrence
 TOWN - Pierrepont
 SWIS - 407000

2 0 1 6 T E N T A T I V E A S S E S S M E N T R O L L
 T A X A B L E SECTION OF THE ROLL - 1
 TAX MAP NUMBER SEQUENCE
 UNIFORM PERCENT OF VALUE IS 084.50

PAGE 361
 VALUATION DATE-JUL 01, 2015
 TAXABLE STATUS DATE-MAR 01, 2016

TAX MAP PARCEL NUMBER	PROPERTY LOCATION & CLASS	ASSESSMENT	EXEMPTION CODE-----	COUNTY-----	TOWN-----	SCHOOL
CURRENT OWNERS NAME	SCHOOL DISTRICT	LAND	TAX DESCRIPTION	TAXABLE VALUE		ACCOUNT NO.
CURRENT OWNERS ADDRESS	PARCEL SIZE/GRID COORD	TOTAL	SPECIAL DISTRICTS			

119.001-1-24	5155,5177 CR 24			119.001-1-24		*****
Barrigar Lloyd L (LU)	240 Rural res		Enhanced S 41834	0	0	55,830
Barrigar Lillian (LU)	Edwards-Knox Cn 403401	46,400	VET COM CT 41131	17,100	17,100	0
5155 County Route 24	ACRES 122.40	139,000	COUNTY TAXABLE VALUE	121,900		
Canton, NY 13617	EAST-0311570 NRTH-1640943		TOWN TAXABLE VALUE	121,900		
	DEED BOOK 2004 PG-6603		SCHOOL TAXABLE VALUE	83,170		
	FULL MARKET VALUE	164,497	FD032 Pierrepont Fire Prot	139,000	TO M	

119.001-1-25	CR 24			119.001-1-25		*****
Pusateri & etal Linda M	260 Seasonal res		COUNTY TAXABLE VALUE	61,800		
35 River St	Edwards-Knox Cn 403401	59,100	TOWN TAXABLE VALUE	61,800		
Norwood, NY 13668	ACRES 158.40	61,800	SCHOOL TAXABLE VALUE	61,800		
	EAST-0313607 NRTH-1640873		FD032 Pierrepont Fire Prot	61,800	TO M	
	DEED BOOK 2008 PG-17944					
	FULL MARKET VALUE	73,136				

119.001-1-26	Coon Rd			119.001-1-26		*****
Brewer Ricky	322 Rural vac>10		COUNTY TAXABLE VALUE	9,200		
Brewer Lori	Edwards-Knox Cn 403401	9,200	TOWN TAXABLE VALUE	9,200		
132 Coon Rd	FRNT 522.00 DPTH	9,200	SCHOOL TAXABLE VALUE	9,200		
Canton, NY 13617	ACRES 22.90		AG002 Ag Dist #2	.00	MT	
	EAST-0312061 NRTH-1644784		FD032 Pierrepont Fire Prot	9,200	TO M	
	DEED BOOK 2008 PG-21387					
	FULL MARKET VALUE	10,888				

119.001-1-27	960 Howardville Rd			119.001-1-27		*****
Brewer Brian L	322 Rural vac>10		COUNTY TAXABLE VALUE	18,000		
255 Meade Rd	Edwards-Knox Cn 403401	18,000	TOWN TAXABLE VALUE	18,000		
Canton, NY 13617	Easement 2012/6451	18,000	SCHOOL TAXABLE VALUE	18,000		
	FRNT 873.00 DPTH		FD032 Pierrepont Fire Prot	18,000	TO M	
	ACRES 31.50					
	EAST-0312831 NRTH-1644841					
	DEED BOOK 2008 PG-16875					
	FULL MARKET VALUE	21,302				

119.001-2-1	Crary Rd			119.001-2-1		*****
Edwards Jennifer A	910 Priv forest		COUNTY TAXABLE VALUE	40,900		
5700 Bunkerhill St Apt 1206	Colton 1 402801	40,900	TOWN TAXABLE VALUE	40,900		
Pittsburgh, PA 15206	93 Ar	40,900	SCHOOL TAXABLE VALUE	40,900		
	ACRES 96.20		FD032 Pierrepont Fire Prot	40,900	TO M	
	EAST-0318837 NRTH-1645536					
	DEED BOOK 1999 PG-17785					
	FULL MARKET VALUE	48,402				

STATE OF NEW YORK
COUNTY - St Lawrence
TOWN - Pierrepont
SWIS - 407000

2 0 1 6 T E N T A T I V E A S S E S S M E N T R O L L
T A X A B L E SECTION OF THE ROLL - 1
TAX MAP NUMBER SEQUENCE
UNIFORM PERCENT OF VALUE IS 084.50

PAGE 362
VALUATION DATE-JUL 01, 2015
TAXABLE STATUS DATE-MAR 01, 2016

TAX MAP PARCEL NUMBER	PROPERTY LOCATION & CLASS	ASSESSMENT	EXEMPTION CODE	COUNTY	TOWN	SCHOOL
CURRENT OWNERS NAME	SCHOOL DISTRICT	LAND	TAX DESCRIPTION	TAXABLE VALUE		
CURRENT OWNERS ADDRESS	PARCEL SIZE/GRID COORD	TOTAL	SPECIAL DISTRICTS	ACCOUNT NO.		

119.001-2-2.2	5544 CR 24			119.001-2-2.2	*****	
119.001-2-2.2	260 Seasonal res		COUNTY TAXABLE VALUE	35,000		
Latimer Alan	Colton 1 402801	16,400	TOWN TAXABLE VALUE	35,000		
972B County Route 17	Seas W/2 Out Buildings	35,000	SCHOOL TAXABLE VALUE	35,000		
Russell, NY 13684-3139	ACRES 20.60		FD032 Pierrepont Fire Prot	35,000 TO M		
	EAST-0319736 NRTH-1647618					
	DEED BOOK 1093 PG-530					
	FULL MARKET VALUE	41,420				

119.001-2-2.11	CR 24			119.001-2-2.11	*****	
119.001-2-2.11	910 Priv forest		COUNTY TAXABLE VALUE	54,500	1- 40- 5	
Anderson N. Daniel	Colton 1 402801	54,500	TOWN TAXABLE VALUE	54,500		
Anderson Steven K	ACRES 128.20	54,500	SCHOOL TAXABLE VALUE	54,500		
2024 River Rd	EAST-0320571 NRTH-1646172		FD032 Pierrepont Fire Prot	54,500 TO M		
Potsdam, NY 13676	DEED BOOK 2012 PG-7749					
	FULL MARKET VALUE	64,497				

119.001-2-2.12	Dillabough Rd			119.001-2-2.12	*****	
119.001-2-2.12	260 Seasonal res		COUNTY TAXABLE VALUE	28,000		
Sullivan James R Sr.	Colton 1 402801	17,100	TOWN TAXABLE VALUE	28,000		
Sullivan James R Jr.	ACRES 29.40	28,000	SCHOOL TAXABLE VALUE	28,000		
78 Hanson Rd	EAST-0322032 NRTH-1646221		FD032 Pierrepont Fire Prot	28,000 TO M		
Potsdam, NY 13676	DEED BOOK 2003 PG-4964					
	FULL MARKET VALUE	33,136				

119.001-2-3	Dillabough Rd/abandoned			119.001-2-3	*****	
119.001-2-3	321 Abandoned ag		COUNTY TAXABLE VALUE	16,300	1- 6-14	
Sullivan & etal James R	Colton 1 402801	16,300	TOWN TAXABLE VALUE	16,300		
% James R Sullivan	37 Ar	16,300	SCHOOL TAXABLE VALUE	16,300		
78 Hanson Rd	ACRES 36.10		FD032 Pierrepont Fire Prot	16,300 TO M		
Potsdam, NY 13676	EAST-0322213 NRTH-1647232					
	DEED BOOK 2010 PG-16312					
	FULL MARKET VALUE	19,290				

119.001-2-6.1	163 Wilson Rd			119.001-2-6.1	*****	
119.001-2-6.1	260 Seasonal res		COUNTY TAXABLE VALUE	40,000	1- 43- 6.91	
Casolara Carmen F	Colton 1 402801	21,600	TOWN TAXABLE VALUE	40,000		
Miller Shawn	New Camp 20X32 1 3/4 Sty	40,000	SCHOOL TAXABLE VALUE	40,000		
% Shawn Miller	ACRES 52.80		FD032 Pierrepont Fire Prot	40,000 TO M		
615 Orebed Rd	EAST-0322886 NRTH-1642627					
Colton, NY 13625	DEED BOOK 2001 PG-668					
	FULL MARKET VALUE	47,337				

STATE OF NEW YORK
 COUNTY - St Lawrence
 TOWN - Pierrepont
 SWIS - 407000

2 0 1 6 T E N T A T I V E A S S E S S M E N T R O L L
 T A X A B L E SECTION OF THE ROLL - 1
 TAX MAP NUMBER SEQUENCE
 UNIFORM PERCENT OF VALUE IS 084.50

PAGE 363
 VALUATION DATE-JUL 01, 2015
 TAXABLE STATUS DATE-MAR 01, 2016

TAX MAP PARCEL NUMBER	PROPERTY LOCATION & CLASS	ASSESSMENT	EXEMPTION CODE	COUNTY	TOWN	SCHOOL
CURRENT OWNERS NAME	SCHOOL DISTRICT	LAND	TAX DESCRIPTION	TAXABLE VALUE		ACCOUNT NO.
CURRENT OWNERS ADDRESS	PARCEL SIZE/GRID COORD	TOTAL	SPECIAL DISTRICTS			

119.001-2-8	Wilson Rd 260 Seasonal res Colton 1 402801	8,500	COUNTY TAXABLE VALUE	15,000		1- 43- 5.2
Pazdziorko Timothy	2 Story Camp	15,000	TOWN TAXABLE VALUE	15,000		
5162 Hillclimb Rd	ACRES 2.00		SCHOOL TAXABLE VALUE	15,000		
Spring Grove, PA 17362	EAST-0322565 NRTH-1641956		FD032 Pierrepont Fire Prot	15,000 TO M		
	DEED BOOK 2005 PG-1845					
	FULL MARKET VALUE	17,751				

119.001-2-9	Wilson Rd 910 Priv forest Colton 1 402801	34,200	COUNTY TAXABLE VALUE	34,200		1- 43- 5.1
Kelleher-Dawsey Janis	In Great Lot 74 & 75	34,200	TOWN TAXABLE VALUE	34,200		
29 Round Table Rd	Pri Forest		SCHOOL TAXABLE VALUE	34,200		
Saratoga Springs, NY 12866	ACRES 62.30		FD032 Pierrepont Fire Prot	34,200 TO M		
	EAST-0322927 NRTH-1640815					
	DEED BOOK 990 PG-00636					
	FULL MARKET VALUE	40,473				

119.001-2-10	120 Wilson Rd 210 1 Family Res Colton 1 402801	9,500	COUNTY TAXABLE VALUE	40,000		1- 44-15.2
Bonno Eugene W	ACRES 5.00	40,000	TOWN TAXABLE VALUE	40,000		
Bonno Felicia A	EAST-0322291 NRTH-1641505		SCHOOL TAXABLE VALUE	40,000		
407 Irish Settlement Rd	DEED BOOK 2007 PG-15793		FD032 Pierrepont Fire Prot	40,000 TO M		
Colton, NY 13625	FULL MARKET VALUE	47,337				

119.001-2-14	109 Wilson Rd 260 Seasonal res Colton 1 402801	8,000	COUNTY TAXABLE VALUE	15,000		1- 43- 1
Lebel Richard C	1 Ar Seas	15,000	TOWN TAXABLE VALUE	15,000		
Lebel Nancy	FRNT 200.00 DPTH 200.00		SCHOOL TAXABLE VALUE	15,000		
932 E David St	EAST-0321187 NRTH-1641737		FD032 Pierrepont Fire Prot	15,000 TO M		
Ogdensburg, NY 13669	DEED BOOK 2002 PG-2525					
	FULL MARKET VALUE	17,751				

119.001-2-16.1	71 Wilson Rd 210 1 Family Res Colton 1 402801	27,300	VET COM CT 41131	13,500	13,500	1- 32- 5
Steen Donald H	FRNT 1414.00 DPTH	54,000	Enhanced S 41834	0	0	54,000
71 Wilson Rd	ACRES 46.30		COUNTY TAXABLE VALUE	40,500		
Canton, NY 13617	EAST-0320468 NRTH-1642238		TOWN TAXABLE VALUE	40,500		
	DEED BOOK 1110 PG-359		SCHOOL TAXABLE VALUE	0		
	FULL MARKET VALUE	63,905	FD032 Pierrepont Fire Prot	54,000 TO M		

STATE OF NEW YORK
 COUNTY - St Lawrence
 TOWN - Pierrepont
 SWIS - 407000

2 0 1 6 T E N T A T I V E A S S E S S M E N T R O L L
 T A X A B L E SECTION OF THE ROLL - 1
 TAX MAP NUMBER SEQUENCE
 UNIFORM PERCENT OF VALUE IS 084.50

PAGE 364
 VALUATION DATE-JUL 01, 2015
 TAXABLE STATUS DATE-MAR 01, 2016

TAX MAP PARCEL NUMBER	PROPERTY LOCATION & CLASS	ASSESSMENT	EXEMPTION CODE-----	COUNTY-----	TOWN-----	SCHOOL
CURRENT OWNERS NAME	SCHOOL DISTRICT	LAND	TAX DESCRIPTION	TAXABLE VALUE		ACCOUNT NO.
CURRENT OWNERS ADDRESS	PARCEL SIZE/GRID COORD	TOTAL	SPECIAL DISTRICTS			

119.001-2-16.2	Wilson Rd 311 Res vac land		COUNTY TAXABLE VALUE	1,000		
VanBrocklin Arnold	Colton 1 402801	1,000	TOWN TAXABLE VALUE	1,000		
VanBrocklin Anna	FRNT 75.00 DPTH	1,000	SCHOOL TAXABLE VALUE	1,000		
22 Wilson Rd	ACRES 2.70		FD032 Pierrepont Fire Prot	1,000	TO M	
Canton, NY 13617	EAST-0319692 NRTH-1641835					
	DEED BOOK 2007 PG-10749					
	FULL MARKET VALUE	1,183				

119.001-2-17	92 Crary Rd					1- 69- 7.2
Vanbrocklin Arnold	270 Mfg housing		COUNTY TAXABLE VALUE	58,000		
Vanbrocklin Anna	Colton 1 402801	7,600	TOWN TAXABLE VALUE	58,000		
22 Wilson Rd	Residence Partial	58,000	SCHOOL TAXABLE VALUE	58,000		
Canton, NY 13617	FRNT 200.00 DPTH 170.00		FD032 Pierrepont Fire Prot	58,000	TO M	
	EAST-0318708 NRTH-1640584					
	DEED BOOK 898 PG-01135					
	FULL MARKET VALUE	68,639				

119.001-2-18	142 Crary Rd					1- 53- 5
Martin Alisha I	210 1 Family Res		Basic Star 41854	0		25,650
142 Crary Rd	Colton 1 402801	5,600	COUNTY TAXABLE VALUE	40,000		
Canton, NY 13617	117x143x117x144 Res	40,000	TOWN TAXABLE VALUE	40,000		
	FRNT 117.00 DPTH 143.00		SCHOOL TAXABLE VALUE	14,350		
	ACRES 0.39		FD032 Pierrepont Fire Prot	40,000	TO M	
PRIOR OWNER ON 3/01/2016	EAST-0318614 NRTH-1641456					
Martin Alisha I	DEED BOOK 2016 PG-1075					
	FULL MARKET VALUE	47,337				

119.001-2-19.1	156 Crary Rd					1- 73- 7
Whitcomb Elbert	210 1 Family Res		Enhanced S 41834	0		55,830
Whitcomb Marthana	Colton 1 402801	8,200	COUNTY TAXABLE VALUE	117,000		
156 Crary Rd	564x125x555x147	117,000	TOWN TAXABLE VALUE	117,000		
Canton, NY 13617	FRNT 564.00 DPTH 147.00		SCHOOL TAXABLE VALUE	61,170		
	ACRES 1.70		FD032 Pierrepont Fire Prot	117,000	TO M	
	EAST-0318583 NRTH-1641794					
	DEED BOOK 819 PG-16					
	FULL MARKET VALUE	138,462				

119.001-2-20.11	22 Wilson Rd					1- 69- 7.1
VanBrocklin Arnold G	240 Rural res		Basic Star 41854	0		25,650
VanBrocklin Anna M	Colton 1 402801	47,400	COUNTY TAXABLE VALUE	125,000		
22 Wilson Rd	Also 360/59 & 470/352	125,000	TOWN TAXABLE VALUE	125,000		
Canton, NY 13617	Agri-Beef, Cattle		SCHOOL TAXABLE VALUE	99,350		
	ACRES 99.50 BANK8888830		FD032 Pierrepont Fire Prot	125,000	TO M	
	EAST-0319131 NRTH-1640367					
	DEED BOOK 2005 PG-21954					
	FULL MARKET VALUE	147,929				

STATE OF NEW YORK
 COUNTY - St Lawrence
 TOWN - Pierrepont
 SWIS - 407000

2 0 1 6 T E N T A T I V E A S S E S S M E N T R O L L
 T A X A B L E SECTION OF THE ROLL - 1
 TAX MAP NUMBER SEQUENCE
 UNIFORM PERCENT OF VALUE IS 084.50

PAGE 365
 VALUATION DATE-JUL 01, 2015
 TAXABLE STATUS DATE-MAR 01, 2016

TAX MAP PARCEL NUMBER	PROPERTY LOCATION & CLASS	ASSESSMENT	EXEMPTION CODE-----	COUNTY-----	TOWN-----	SCHOOL
CURRENT OWNERS NAME	SCHOOL DISTRICT	LAND	TAX DESCRIPTION	TAXABLE VALUE		
CURRENT OWNERS ADDRESS	PARCEL SIZE/GRID COORD	TOTAL	SPECIAL DISTRICTS	ACCOUNT NO.		

119.001-2-21.1	174 Crary Rd 240 Rural res		COUNTY	TAXABLE VALUE	50,400	
Van Brocklin Arnold	Colton 1 402801	13,100	TOWN	TAXABLE VALUE	50,400	
Van Brocklin Anna	ACRES 13.40 BANK8888869	50,400	SCHOOL	TAXABLE VALUE	50,400	
22 Wilson Rd	EAST-0319014 NRTH-1642395		FD032 Pierrepont Fire Prot		50,400 TO M	
Canton, NY 13617	DEED BOOK 2004 PG-16280					
	FULL MARKET VALUE	59,645				

119.001-2-21.2	196 Crary Rd 210 1 Family Res		Basic Star 41854		0	0 25,650
Baisley Chartrand Revoc Trust	Colton 1 402801	12,700	COUNTY	TAXABLE VALUE	155,000	
196 Crary Rd	2 Story Log-Gamble Roof	155,000	TOWN	TAXABLE VALUE	155,000	
Canton, NY 13617	FRNT 400.00 DPTH		SCHOOL	TAXABLE VALUE	129,350	
	ACRES 10.10		FD032 Pierrepont Fire Prot		155,000 TO M	
	EAST-0318987 NRTH-1642871					
	DEED BOOK 2010 PG-18228					
	FULL MARKET VALUE	183,432				

119.001-2-21.3	Crary Rd 311 Res vac land		COUNTY	TAXABLE VALUE	9,300	
Matzell Richard	Colton 1 402801	9,300	TOWN	TAXABLE VALUE	9,300	
Matzell Bonnie	FRNT 430.00 DPTH	9,300	SCHOOL	TAXABLE VALUE	9,300	
PO Box 332	ACRES 9.40		FD032 Pierrepont Fire Prot		9,300 TO M	
Colton, NY 13625	EAST-0318978 NRTH-1643291					
	DEED BOOK 1051 PG-00184					
	FULL MARKET VALUE	11,006				

119.001-2-23	170 Wilson Rd 240 Rural res		Enhanced S 41834		0	1- 43- 5.2
Wallace Guy	Colton 1 402801	30,600	COUNTY	TAXABLE VALUE	45,000	0 45,000
Attn: Dan Kelleher	Res & Camp	45,000	TOWN	TAXABLE VALUE	45,000	
170 Wilson Rd	ACRES 54.00		SCHOOL	TAXABLE VALUE	0	
Colton, NY 13625	EAST-0323655 NRTH-1640539		FD032 Pierrepont Fire Prot		45,000 TO M	
	DEED BOOK 00964 PG-00325					
	FULL MARKET VALUE	53,254				

119.001-2-25	188 Bonno Rd 240 Rural res		Basic Star 41854		0	1- 39- 6.7
Sieg Henry E Jr	Colton 1 402801	13,400	COUNTY	TAXABLE VALUE	66,000	0 25,650
Sieg Jeanne May	2 Sty Log Cabin & Garage	66,000	TOWN	TAXABLE VALUE	66,000	
188 Bonno Rd	FRNT 520.00 DPTH		SCHOOL	TAXABLE VALUE	40,350	
Canton, NY 13617	ACRES 15.30		FD032 Pierrepont Fire Prot		66,000 TO M	
	EAST-0323931 NRTH-1646399					
	DEED BOOK 939 PG-803					
	FULL MARKET VALUE	78,107				

STATE OF NEW YORK
 COUNTY - St Lawrence
 TOWN - Pierrepont
 SWIS - 407000

2 0 1 6 T E N T A T I V E A S S E S S M E N T R O L L
 T A X A B L E SECTION OF THE ROLL - 1
 TAX MAP NUMBER SEQUENCE
 UNIFORM PERCENT OF VALUE IS 084.50

PAGE 366
 VALUATION DATE-JUL 01, 2015
 TAXABLE STATUS DATE-MAR 01, 2016

TAX MAP PARCEL NUMBER	PROPERTY LOCATION & CLASS	ASSESSMENT	EXEMPTION CODE	COUNTY	TOWN	SCHOOL
CURRENT OWNERS NAME	SCHOOL DISTRICT	LAND	TAX DESCRIPTION	TAXABLE VALUE		
CURRENT OWNERS ADDRESS	PARCEL SIZE/GRID COORD	TOTAL	SPECIAL DISTRICTS	ACCOUNT NO.		

119.001-2-26	270,250 Bonno Rd			119.001-2-26		*****
Corse Michael D	240 Rural res		Basic Star 41854		1- 32-11	
Corse Maria L	Colton 1 402801	23,200	COUNTY TAXABLE VALUE	75,000		25,650
270 Bonno Rd	1 Fam Res	75,000	TOWN TAXABLE VALUE	75,000		
Canton, NY 13617	ACRES 37.50		SCHOOL TAXABLE VALUE	49,350		
	EAST-0324245 NRTH-1644154		FD032 Pierrepont Fire Prot	75,000 TO M		
	DEED BOOK 2005 PG-7573					
	FULL MARKET VALUE	88,757				

119.001-2-27	175 Wilson Rd			119.001-2-27		*****
Klein Susan G	240 Rural res		Basic Star 41854		1- 43- 5.12	
175 Wilson Rd	Colton 1 402801	20,500	COUNTY TAXABLE VALUE	35,000		25,650
Colton, NY 13625	Pri Forest 31A R	35,000	TOWN TAXABLE VALUE	35,000		
	ACRES 30.20		SCHOOL TAXABLE VALUE	9,350		
	EAST-0324003 NRTH-1642808		FD032 Pierrepont Fire Prot	35,000 TO M		
	DEED BOOK 2005 PG-20464					
	FULL MARKET VALUE	41,420				

STATE OF NEW YORK
 COUNTY - St Lawrence
 TOWN - Pierrepont
 SWIS - 407000

2 0 1 6 T E N T A T I V E A S S E S S M E N T R O L L
 T A X A B L E S E C T I O N O F T H E R O L L - 1
 M A P S E C T I O N - 119
 S U B - S E C T I O N - 001
 U N I F O R M P E R C E N T O F V A L U E I S 084.50

PAGE 367
 VALUATION DATE-JUL 01, 2015
 TAXABLE STATUS DATE-MAR 01, 2016
 RPS150/V04/L015
 CURRENT DATE 4/22/2016

*** S P E C I A L D I S T R I C T S U M M A R Y ***

CODE	DISTRICT NAME	TOTAL PARCELS	EXTENSION TYPE	EXTENSION VALUE	AD VALOREM VALUE	EXEMPT AMOUNT	TAXABLE VALUE
AG002	Ag Dist #2		2 MOVTAX				
FD032	Pierrepont Fir	57	TOTAL M		2530,510		2530,510

*** S C H O O L D I S T R I C T S U M M A R Y ***

CODE	DISTRICT NAME	TOTAL PARCELS	ASSESSED LAND	ASSESSED TOTAL	EXEMPT AMOUNT	TOTAL TAXABLE	STAR AMOUNT	STAR TAXABLE
402201	Canton 1	4	61,500	167,700		167,700		167,700
402801	Colton 1	36	654,310	1655,910	10,320	1645,590	360,030	1285,560
403401	Edwards-Knox Cntrl	17	304,600	706,900	413	706,487	237,110	469,377
	S U B - T O T A L	57	1020,410	2530,510	10,733	2519,777	597,140	1922,637
	T O T A L	57	1020,410	2530,510	10,733	2519,777	597,140	1922,637

*** S Y S T E M C O D E S S U M M A R Y ***

NO SYSTEM EXEMPTIONS AT THIS LEVEL

*** E X E M P T I O N S U M M A R Y ***

CODE	DESCRIPTION	TOTAL PARCELS	COUNTY	TOWN	SCHOOL
41131	VET COM CT	2	30,600	30,600	
41730	Ag Land Co	1	413	413	413
41834	Enhanced S	5			266,490
41854	Basic Star	14			330,650
47450	Fisher Act	1	10,320	10,320	10,320
	T O T A L	23	41,333	41,333	607,873

STATE OF NEW YORK
COUNTY - St Lawrence
TOWN - Pierrepont
SWIS - 407000

2 0 1 6 T E N T A T I V E A S S E S S M E N T R O L L
T A X A B L E S E C T I O N O F T H E R O L L - 1
M A P S E C T I O N - 1 1 9
S U B - S E C T I O N - 0 0 1
UNIFORM PERCENT OF VALUE IS 084.50

PAGE 368
VALUATION DATE-JUL 01, 2015
TAXABLE STATUS DATE-MAR 01, 2016
RPS150/V04/L015
CURRENT DATE 4/22/2016

*** G R A N D T O T A L S ***

ROLL SEC	DESCRIPTION	TOTAL PARCELS	ASSESSED LAND	ASSESSED TOTAL	TAXABLE COUNTY	TAXABLE TOWN	TAXABLE SCHOOL	STAR TAXABLE
1	TAXABLE	57	1020,410	2530,510	2489,177	2489,177	2519,777	1922,637

STATE OF NEW YORK
COUNTY - St Lawrence
TOWN - Pierrepont
SWIS - 407000

2 0 1 6 T E N T A T I V E A S S E S S M E N T R O L L
T A X A B L E SECTION OF THE ROLL - 1
TAX MAP NUMBER SEQUENCE
UNIFORM PERCENT OF VALUE IS 084.50

PAGE 369
VALUATION DATE-JUL 01, 2015
TAXABLE STATUS DATE-MAR 01, 2016

TAX MAP PARCEL NUMBER	PROPERTY LOCATION & CLASS	ASSESSMENT	EXEMPTION CODE	COUNTY	TOWN	SCHOOL
CURRENT OWNERS NAME	SCHOOL DISTRICT	LAND	TAX DESCRIPTION	TAXABLE VALUE		
CURRENT OWNERS ADDRESS	PARCEL SIZE/GRID COORD	TOTAL	SPECIAL DISTRICTS			ACCOUNT NO.

119.002-1-1	Glenmeal Rd 910 Priv forest		COUNTY TAXABLE VALUE	10,600		1- 31- 6
Bonno Leonard G	Canton 1 402201	8,300	TOWN TAXABLE VALUE	10,600		
577 Glenmeal Rd	10 Ar Pri Forest	10,600	SCHOOL TAXABLE VALUE	10,600		
Canton, NY 13617	ACRES 8.50		FD032 Pierrepont Fire Prot	10,600 TO M		
	EAST-0327513 NRTH-1647188					
	DEED BOOK 1053 PG-00035					
	FULL MARKET VALUE	12,544				

119.002-1-2	Glenmeal Rd 910 Priv forest		COUNTY TAXABLE VALUE	27,500		1- 41-15
Vebber Betty L	Colton 1 402801	27,500	TOWN TAXABLE VALUE	27,500		
Vebber James W	61.31 Ar Pri Forest	27,500	SCHOOL TAXABLE VALUE	27,500		
765 Glenmeal Rd	ACRES 64.70		FD032 Pierrepont Fire Prot	27,500 TO M		
Canton, NY 13617	EAST-0327966 NRTH-1645859					
	DEED BOOK 2006 PG-7967					
	FULL MARKET VALUE	32,544				

119.002-1-3	Glenmeal Rd 910 Priv forest		COUNTY TAXABLE VALUE	17,000		1- 39- 9
Lapoint Frederick	Colton 1 402801	17,000	TOWN TAXABLE VALUE	17,000		
Lapoint Reginald	Pri Forest G166 & 67	17,000	SCHOOL TAXABLE VALUE	17,000		
574 County Route 25	ACRES 40.10		FD032 Pierrepont Fire Prot	17,000 TO M		
Hermon, NY 13652	EAST-0329015 NRTH-1645183					
	DEED BOOK 873 PG-00898					
	FULL MARKET VALUE	20,118				

119.002-1-4	Glenmeal Rd 322 Rural vac>10		COUNTY TAXABLE VALUE	26,700		1- 69-15
Vaughn Dale	Colton 1 402801	26,700	TOWN TAXABLE VALUE	26,700		
PO Box 399	43.25 Ar Pri Forest	26,700	SCHOOL TAXABLE VALUE	26,700		
Hannawa Falls, NY 13647	ACRES 44.70		FD032 Pierrepont Fire Prot	26,700 TO M		
	EAST-0329059 NRTH-1644316					
	DEED BOOK 2012 PG-15248					
	FULL MARKET VALUE	31,598				

119.002-1-6	Wilson Rd 910 Priv forest		COUNTY TAXABLE VALUE	8,100		1- 35- 8.2
Marsh Naomi	Colton 1 402801	8,100	TOWN TAXABLE VALUE	8,100		
4 Avenue A	17.12 Primarily Forest	8,100	SCHOOL TAXABLE VALUE	8,100		
Cambridge, NY 12816	ACRES 19.00		FD032 Pierrepont Fire Prot	8,100 TO M		
	EAST-0328066 NRTH-1643084					
	DEED BOOK 930 PG-00915					
	FULL MARKET VALUE	9,586				

STATE OF NEW YORK
 COUNTY - St Lawrence
 TOWN - Pierrepont
 SWIS - 407000

2 0 1 6 T E N T A T I V E A S S E S S M E N T R O L L
 T A X A B L E SECTION OF THE ROLL - 1
 TAX MAP NUMBER SEQUENCE
 UNIFORM PERCENT OF VALUE IS 084.50

PAGE 370
 VALUATION DATE-JUL 01, 2015
 TAXABLE STATUS DATE-MAR 01, 2016

TAX MAP PARCEL NUMBER	PROPERTY LOCATION & CLASS	ASSESSMENT	EXEMPTION CODE-----	COUNTY-----	TOWN-----	SCHOOL
CURRENT OWNERS NAME	SCHOOL DISTRICT	LAND	TAX DESCRIPTION	TAXABLE VALUE		
CURRENT OWNERS ADDRESS	PARCEL SIZE/GRID COORD	TOTAL	SPECIAL DISTRICTS	ACCOUNT NO.		

119.002-1-7	376 Wilson Rd			119.002-1-7		*****
Place Thomas E	910 Priv forest		COUNTY TAXABLE VALUE			1- 9-13
Place Randall J	Colton 1 402801	79,500	TOWN TAXABLE VALUE			
Attn: Randall Place	179ar Pri Forest	79,500	SCHOOL TAXABLE VALUE			
5140 Lyle Dr	ACRES 187.00		FD032 Pierrepont Fire Prot		79,500 TO M	
Clay, NY 13041	EAST-0327295 NRTH-1641122					
	DEED BOOK 2003 PG-15616					
	FULL MARKET VALUE	94,083				

119.002-1-9	Wilson Rd			119.002-1-9		*****
Wallace Guy R	910 Priv forest		COUNTY TAXABLE VALUE			1- 43- 6.94
170 Wilson Rd	Colton 1 402801	10,600	TOWN TAXABLE VALUE			
Colton, NY 13625	1976 Trailer 12X50	10,600	SCHOOL TAXABLE VALUE			
	In Great Lot 75		FD032 Pierrepont Fire Prot		10,600 TO M	
	19.5 Ar					
	ACRES 25.00					
	EAST-0324260 NRTH-1641097					
	DEED BOOK 1081 PG-519					
	FULL MARKET VALUE	12,544				

119.002-1-10.1	Wilson Rd			119.002-1-10.1		*****
Fuller Paul	910 Priv forest		COUNTY TAXABLE VALUE			1-110- 1.2
5029 Shortsville Rd	Colton 1 402801	21,300	TOWN TAXABLE VALUE			
Shortsville, NY 14548	50ar	31,300	SCHOOL TAXABLE VALUE			
	ACRES 50.00		FD032 Pierrepont Fire Prot		31,300 TO M	
	EAST-0325008 NRTH-1642878					
	DEED BOOK 00971 PG-00151					
	FULL MARKET VALUE	37,041				

119.002-1-10.21	220 Wilson Rd			119.002-1-10.21		*****
Saburro Frederick	210 1 Family Res		Basic Star 41854		0	1- 10- 1.1
Kelleher Daniel Jr.	Colton 1 402801	24,200	COUNTY TAXABLE VALUE		0	25,650
220 Wilson Rd	50ar	38,000	TOWN TAXABLE VALUE			
Colton, NY 13625-5105	FRNT 597.00 DPTH		SCHOOL TAXABLE VALUE			
	ACRES 38.80		FD032 Pierrepont Fire Prot		38,000 TO M	
	EAST-0325391 NRTH-1641070					
	DEED BOOK 2006 PG-20198					
	FULL MARKET VALUE	44,970				

119.002-1-10.22	212 Wilson Rd			119.002-1-10.22		*****
Wallace Joanne L	210 1 Family Res		Basic Star 41854		0	1- 10- 1.1
Canner Stephen	Colton 1 402801	12,700	COUNTY TAXABLE VALUE		0	25,650
212 Wilson Rd Lot 2	FRNT 800.00 DPTH	68,000	TOWN TAXABLE VALUE			
Colton, NY 13625-5105	ACRES 10.20		SCHOOL TAXABLE VALUE			
	EAST-0324927 NRTH-1641621		FD032 Pierrepont Fire Prot		68,000 TO M	
	DEED BOOK 2004 PG-17056					
	FULL MARKET VALUE	80,473				

STATE OF NEW YORK
 COUNTY - St Lawrence
 TOWN - Pierrepont
 SWIS - 407000

2 0 1 6 T E N T A T I V E A S S E S S M E N T R O L L
 T A X A B L E SECTION OF THE ROLL - 1
 TAX MAP NUMBER SEQUENCE
 UNIFORM PERCENT OF VALUE IS 084.50

PAGE 371
 VALUATION DATE-JUL 01, 2015
 TAXABLE STATUS DATE-MAR 01, 2016

TAX MAP PARCEL NUMBER	PROPERTY LOCATION & CLASS	ASSESSMENT	EXEMPTION CODE-----	COUNTY-----	TOWN-----	SCHOOL
CURRENT OWNERS NAME	SCHOOL DISTRICT	LAND	TAX DESCRIPTION	TAXABLE VALUE		ACCOUNT NO.
CURRENT OWNERS ADDRESS	PARCEL SIZE/GRID COORD	TOTAL	SPECIAL DISTRICTS			

119.002-1-11.1	373,373A Wilson Rd			119.002-1-11.1		*****
Lincoln Henry W	210 1 Family Res		COUNTY TAXABLE VALUE		25,000	1- 35- 8.1
% Sue Burnett	Colton 1 402801	10,100	TOWN TAXABLE VALUE		25,000	
1423 County Route 17	FRNT 264.00 DPTH	25,000	SCHOOL TAXABLE VALUE		25,000	
Russell, NY 13684	ACRES 5.00		FD032 Pierrepont Fire Prot		25,000 TO M	
	EAST-0327640 NRTH-1642580					
	DEED BOOK 982 PG-00525					
	FULL MARKET VALUE	29,586				

119.002-1-11.2	335 Wilson Rd			119.002-1-11.2		*****
Conto Jeffry J. (ETAL)	240 Rural res		Basic Star 41854		0	1- 35- 8.3
335 Wilson Rd	Colton 1 402801	29,500	COUNTY TAXABLE VALUE		68,000	0 25,650
Colton, NY 13625	ACRES 54.60	68,000	TOWN TAXABLE VALUE		68,000	
	EAST-0327082 NRTH-1643048		SCHOOL TAXABLE VALUE		42,350	
	DEED BOOK 1092 PG-629		FD032 Pierrepont Fire Prot		68,000 TO M	
	FULL MARKET VALUE	80,473				

119.002-1-12.1	273 Bonno Rd			119.002-1-12.1		*****
Hetzler Paul	240 Rural res		Basic Star 41854		0	1- 58- 3
Hetzler Heron E & Raven P	Colton 1 402801	33,200	COUNTY TAXABLE VALUE		62,200	0 25,650
273 Bonno Rd	FRNT 1652.00 DPTH	62,200	TOWN TAXABLE VALUE		62,200	
Canton, NY 13617	ACRES 76.70		SCHOOL TAXABLE VALUE		36,550	
	EAST-0325706 NRTH-1644587		FD032 Pierrepont Fire Prot		62,200 TO M	
	DEED BOOK 2013 PG-19761					
	FULL MARKET VALUE	73,609				

119.002-1-12.2	Wilson Rd			119.002-1-12.2		*****
Klein Susan	322 Rural vac>10		COUNTY TAXABLE VALUE		11,000	
175 Wilson Rd	Colton 1 402801	11,000	TOWN TAXABLE VALUE		11,000	
Colton, NY 13625	FRNT 704.00 DPTH	11,000	SCHOOL TAXABLE VALUE		11,000	
	ACRES 23.20		FD032 Pierrepont Fire Prot		11,000 TO M	
	EAST-0325904 NRTH-1642743					
	DEED BOOK 2009 PG-369					
	FULL MARKET VALUE	13,018				

119.002-1-14	Bonno Rd			119.002-1-14		*****
Shaw Joseph (Custodian)	260 Seasonal res		COUNTY TAXABLE VALUE		30,000	1- 39- 6.3
20 Cowan Rd	Colton 1 402801	3,900	TOWN TAXABLE VALUE		30,000	
Canton, NY 13617	10.5 Ar	30,000	SCHOOL TAXABLE VALUE		30,000	
	ACRES 10.50		FD032 Pierrepont Fire Prot		30,000 TO M	
	EAST-0325484 NRTH-1645506					
	DEED BOOK 1088 PG-575					
	FULL MARKET VALUE	35,503				

STATE OF NEW YORK
COUNTY - St Lawrence
TOWN - Pierrepont
SWIS - 407000

2 0 1 6 T E N T A T I V E A S S E S S M E N T R O L L
T A X A B L E SECTION OF THE ROLL - 1
TAX MAP NUMBER SEQUENCE
UNIFORM PERCENT OF VALUE IS 084.50

PAGE 372
VALUATION DATE-JUL 01, 2015
TAXABLE STATUS DATE-MAR 01, 2016

TAX MAP PARCEL NUMBER	PROPERTY LOCATION & CLASS	ASSESSMENT	EXEMPTION CODE	COUNTY	TOWN	SCHOOL
CURRENT OWNERS NAME	SCHOOL DISTRICT	LAND	TAX DESCRIPTION	TAXABLE VALUE		
CURRENT OWNERS ADDRESS	PARCEL SIZE/GRID COORD	TOTAL	SPECIAL DISTRICTS	ACCOUNT NO.		

119.002-1-15	Bonno Rd 910 Priv forest		COUNTY TAXABLE VALUE	6,600		1- 39- 6.2
Bonno Leonard G	Colton 1 402801	6,600	TOWN TAXABLE VALUE	6,600		
577 Glenmeal Rd	12.5 Ar	6,600	SCHOOL TAXABLE VALUE	6,600		
Canton, NY 13617	ACRES 12.50 EAST-0325885 NRTH-1645780 DEED BOOK 1053 PG-00035		FD032 Pierrepont Fire Prot	6,600 TO M		
	FULL MARKET VALUE	7,811				

119.002-1-16	Bonno Rd 910 Priv forest		COUNTY TAXABLE VALUE	4,700		1- 39- 6.5
O'Brien Miles	Colton 1 402801	4,700	TOWN TAXABLE VALUE	4,700		
3306 Oxbow Ln	ACRES 11.00	4,700	SCHOOL TAXABLE VALUE	4,700		
Greenville, NC 27834	EAST-0325714 NRTH-1646026 DEED BOOK 939 PG-00801		FD032 Pierrepont Fire Prot	4,700 TO M		
	FULL MARKET VALUE	5,562				

119.002-1-17	Bonno Rd 910 Priv forest		COUNTY TAXABLE VALUE	4,700		1- 39- 6.6
Janosik William F Jr	Colton 1 402801	4,700	TOWN TAXABLE VALUE	4,700		
Attn: Henry Sieg	ACRES 11.00	4,700	SCHOOL TAXABLE VALUE	4,700		
188 Bonno Rd	EAST-0325651 NRTH-1646256		FD032 Pierrepont Fire Prot	4,700 TO M		
Canton, NY 13617	DEED BOOK 1077 PG-28					
	FULL MARKET VALUE	5,562				

119.002-1-19.1	Off Bonno Rd 910 Priv forest		COUNTY TAXABLE VALUE	15,100		1- 39- 6.4
Bonno Leonard G	Colton 1 402801	15,100	TOWN TAXABLE VALUE	15,100		
577 Glenmeal Rd	Forest Land	15,100	SCHOOL TAXABLE VALUE	15,100		
Canton, NY 13617	ACRES 35.60 EAST-0326761 NRTH-1646696 DEED BOOK 1053 PG-35		FD032 Pierrepont Fire Prot	15,100 TO M		
	FULL MARKET VALUE	17,870				

119.002-1-19.2	Bonno Rd 910 Priv forest		COUNTY TAXABLE VALUE	9,400		
Sieg Henry E Jr	Colton 1 402801	9,400	TOWN TAXABLE VALUE	9,400		
Sieg Jeanne May	490'front	9,400	SCHOOL TAXABLE VALUE	9,400		
188 Bonno Rd	ACRES 22.20		FD032 Pierrepont Fire Prot	9,400 TO M		
Canton, NY 13617	EAST-0325721 NRTH-1646741 DEED BOOK 1106 PG-4					
	FULL MARKET VALUE	11,124				

STATE OF NEW YORK
 COUNTY - St Lawrence
 TOWN - Pierrepont
 SWIS - 407000

2 0 1 6 T E N T A T I V E A S S E S S M E N T R O L L
 T A X A B L E SECTION OF THE ROLL - 1
 TAX MAP NUMBER SEQUENCE
 UNIFORM PERCENT OF VALUE IS 084.50

PAGE 373
 VALUATION DATE-JUL 01, 2015
 TAXABLE STATUS DATE-MAR 01, 2016

TAX MAP PARCEL NUMBER	PROPERTY LOCATION & CLASS	ASSESSMENT	EXEMPTION CODE-----	COUNTY-----	TOWN-----	SCHOOL
CURRENT OWNERS NAME	SCHOOL DISTRICT	LAND	TAX DESCRIPTION	TAXABLE VALUE		
CURRENT OWNERS ADDRESS	PARCEL SIZE/GRID COORD	TOTAL	SPECIAL DISTRICTS	ACCOUNT NO.		

119.002-2-1	452 Glenmeal Rd			119.002-2-1		*****
LaPoint Dennis	260 Seasonal res		COUNTY TAXABLE VALUE			1- 39-10
LaPoint Jeanne	Colton 1 402801	37,600	TOWN TAXABLE VALUE			
1195 Pond Rd	66 Ar Pri Forest	44,000	SCHOOL TAXABLE VALUE			
Hermon, NY 13652	ACRES 70.30		FD032 Pierrepont Fire Prot	44,000	TO M	
	EAST-0329004 NRTH-1647118					
	DEED BOOK 2008 PG-6091					
	FULL MARKET VALUE	52,071				

119.002-2-2	230 Orebed Rd			119.002-2-2		*****
Penski Robert J	240 Rural res		COUNTY TAXABLE VALUE			1- 34- 6.2
Penski Judith Ann	Colton 1 402801	45,600	TOWN TAXABLE VALUE			
230 Orebed Rd	Timber Framed Addition W/	175,000	SCHOOL TAXABLE VALUE			
Colton, NY 13625	Wood Shed 28X24 & Lg Barn		FD032 Pierrepont Fire Prot	175,000	TO M	
	FRNT 2021.00 DPTH					
	ACRES 92.00					
	EAST-0331265 NRTH-1647567					
	DEED BOOK 2015 PG-16044					
	FULL MARKET VALUE	207,101				

119.002-2-4	271 Orebed Rd			119.002-2-4		*****
Jones Jack A	210 1 Family Res		Enhanced S 41834			1- 18-14
Jones Mary Ellen	Colton 1 402801	8,600	COUNTY TAXABLE VALUE	0	0	55,830
271 Orebed Rd	2 Ar Res	88,500	TOWN TAXABLE VALUE			
Colton, NY 13625	FRNT 303.00 DPTH		SCHOOL TAXABLE VALUE			
	ACRES 2.00		FD032 Pierrepont Fire Prot	88,500	TO M	
	EAST-0332868 NRTH-1647478					
	DEED BOOK 1032 PG-00549					
	FULL MARKET VALUE	104,734				

119.002-2-5.2	305 Orebed Rd			119.002-2-5.2		*****
Morrill Shane L	210 1 Family Res		Basic Star 41854			
Buck Jennifer A	Colton 1 402801	8,600	COUNTY TAXABLE VALUE	0	0	25,650
PO Box 139	FRNT 250.00 DPTH 452.00	115,000	TOWN TAXABLE VALUE			
Colton, NY 13625	ACRES 2.00 BANK8888830		SCHOOL TAXABLE VALUE			
	EAST-0333458 NRTH-1646951		FD032 Pierrepont Fire Prot	115,000	TO M	
	DEED BOOK 2008 PG-19628					
	FULL MARKET VALUE	136,095				

119.002-2-5.11	289 Orebed Rd			119.002-2-5.11		*****
Huckle William	270 Mfg housing		Enhanced S 41834			1- 42- 4
Huckle Dixie	Colton 1 402801	18,200	COUNTY TAXABLE VALUE	0	0	55,830
289 Orebed Rd	Forest Land	88,500	TOWN TAXABLE VALUE			
Colton, NY 13625	FRNT 240.00 DPTH		SCHOOL TAXABLE VALUE			
	ACRES 26.20		FD032 Pierrepont Fire Prot	88,500	TO M	
	EAST-0334515 NRTH-1647238					
	DEED BOOK 2000 PG-13951					
	FULL MARKET VALUE	104,734				

STATE OF NEW YORK
COUNTY - St Lawrence
TOWN - Pierrepont
SWIS - 407000

2 0 1 6 T E N T A T I V E A S S E S S M E N T R O L L
T A X A B L E SECTION OF THE ROLL - 1
TAX MAP NUMBER SEQUENCE
UNIFORM PERCENT OF VALUE IS 084.50

PAGE 374
VALUATION DATE-JUL 01, 2015
TAXABLE STATUS DATE-MAR 01, 2016

TAX MAP PARCEL NUMBER	PROPERTY LOCATION & CLASS	ASSESSMENT	EXEMPTION CODE	COUNTY	TOWN	SCHOOL
CURRENT OWNERS NAME	SCHOOL DISTRICT	LAND	TAX DESCRIPTION	TAXABLE VALUE		
CURRENT OWNERS ADDRESS	PARCEL SIZE/GRID COORD	TOTAL	SPECIAL DISTRICTS	ACCOUNT NO.		
***** 119.002-2-5.12 *****						
119.002-2-5.12	291 Orebed Rd					
Mudge Charity	210 1 Family Res		COUNTY TAXABLE VALUE	8,150		
714A Orebed Rd	Colton 1 402801	500	TOWN TAXABLE VALUE	8,150		
Colton, NY 13625-3146	Strack survey 3/09	8,150	SCHOOL TAXABLE VALUE	8,150		
	2.19A(S)		FD032 Pierrepont Fire Prot	8,150	TO M	
	FRNT 217.00 DPTH					
	ACRES 2.10					
	EAST-0333208 NRTH-1647192					
	DEED BOOK 2010 PG-2140					
	FULL MARKET VALUE	9,645				
***** 119.002-2-6 *****						
119.002-2-6	323,331, 333, 341 Orebed Rd				1- 33-13	
Hoyt William	280 Res Multiple		Vet Chg of 41003	0	78,872	0
323 Orebed Rd	Colton 1 402801	47,200	Vet Pro Ra 41112	85,254	0	0
Colton, NY 13625	Rural Res & Trailers	140,000	Enhanced S 41834	0	0	55,830
	24x24 Add		COUNTY TAXABLE VALUE	54,746		
	ACRES 44.40		TOWN TAXABLE VALUE	61,128		
	EAST-0334791 NRTH-1646542		SCHOOL TAXABLE VALUE	84,170		
	DEED BOOK 913 PG-00439		FD032 Pierrepont Fire Prot	140,000	TO M	
	FULL MARKET VALUE	165,680				
***** 119.002-2-7 *****						
119.002-2-7	339 Orebed Rd				1- 33-12	
Hoyt Robert	210 1 Family Res		VET WAR CT 41121	9,300	9,300	0
Hoyt Judith	Colton 1 402801	8,400	Enhanced S 41834	0	0	55,830
339 Orebed Rd	18x24 Addition W/basement	62,000	COUNTY TAXABLE VALUE	52,700		
Colton, NY 13625	3.46ar		TOWN TAXABLE VALUE	52,700		
	FRNT 208.00 DPTH 275.00		SCHOOL TAXABLE VALUE	6,170		
	ACRES 1.50		FD032 Pierrepont Fire Prot	62,000	TO M	
	EAST-0334026 NRTH-1646270					
	DEED BOOK 807 PG-00265					
	FULL MARKET VALUE	73,373				
***** 119.002-2-8 *****						
119.002-2-8	375 Orebed Rd				1- 16- 6.2	
Coots Brian	240 Rural res		Basic Star 41854	0	0	25,650
375 Orebed Rd	Colton 1 402801	19,300	COUNTY TAXABLE VALUE	151,000		
Colton, NY 13625	1 1/2 Sty Contemp &	151,000	TOWN TAXABLE VALUE	151,000		
	3 Stall Storage Shed &		SCHOOL TAXABLE VALUE	125,350		
	Garage 24X40		FD032 Pierrepont Fire Prot	151,000	TO M	
	ACRES 27.30					
	EAST-0334998 NRTH-1645645					
	FULL MARKET VALUE	178,698				

STATE OF NEW YORK
COUNTY - St Lawrence
TOWN - Pierrepont
SWIS - 407000

2 0 1 6 T E N T A T I V E A S S E S S M E N T R O L L
T A X A B L E SECTION OF THE ROLL - 1
TAX MAP NUMBER SEQUENCE
UNIFORM PERCENT OF VALUE IS 084.50

PAGE 375
VALUATION DATE-JUL 01, 2015
TAXABLE STATUS DATE-MAR 01, 2016

TAX MAP PARCEL NUMBER	PROPERTY LOCATION & CLASS	ASSESSMENT	EXEMPTION CODE	COUNTY	TOWN	SCHOOL
CURRENT OWNERS NAME	SCHOOL DISTRICT	LAND	TAX DESCRIPTION	TAXABLE VALUE		
CURRENT OWNERS ADDRESS	PARCEL SIZE/GRID COORD	TOTAL	SPECIAL DISTRICTS			ACCOUNT NO.

119.002-2-9	Orebed Rd 910 Priv forest Colton 1 402801	11,600	COUNTY TAXABLE VALUE	11,600		1- 16- 6.1
Coots Daniel			TOWN TAXABLE VALUE	11,600		
909 Knox Ave	276x1650 27.5 Ar	11,600	SCHOOL TAXABLE VALUE	11,600		
Nashville, TN 37204	FRNT 726.00 DPTH 1650.00 ACRES 27.30 EAST-0335111 NRTH-1644910 DEED BOOK 2010 PG-126 FULL MARKET VALUE 13,728		FD032 Pierrepont Fire Prot	11,600 TO M		

119.002-2-10.1	417 Orebed Rd 210 1 Family Res Colton 1 402801	12,900	COUNTY TAXABLE VALUE	37,000		1- 16- 6.31
Coots Douglas			TOWN TAXABLE VALUE	37,000		
PO Box 688	20x15 2 Story-	37,000	SCHOOL TAXABLE VALUE	37,000		
Deer Isle, ME 84627-0688	No Utilities ACRES 12.20 EAST-0335130 NRTH-1644361 DEED BOOK 914 PG-457 FULL MARKET VALUE 43,787		FD032 Pierrepont Fire Prot	37,000 TO M		

119.002-2-10.2	Orebed Rd 910 Priv forest Colton 1 402801	5,600	COUNTY TAXABLE VALUE	5,600		1- 16- 6.32
Coots Brian			TOWN TAXABLE VALUE	5,600		
375 Orebed Rd	Forest Land	5,600	SCHOOL TAXABLE VALUE	5,600		
Colton, NY 13625	ACRES 13.25 EAST-0335132 NRTH-1644031 DEED BOOK 2000 PG-21634 FULL MARKET VALUE 6,627		FD032 Pierrepont Fire Prot	5,600 TO M		

119.002-2-11.11	659 Wilson Rd 240 Rural res Colton 1 402801	25,600	Basic Star 41854	0	0	25,650
Phillips Barbara			COUNTY TAXABLE VALUE	65,500		
659 Wilson Rd	Sold To Barbara Phillips.	65,500	TOWN TAXABLE VALUE	65,500		
Colton, NY 13625	Rural Res FRNT 1320.00 DPTH ACRES 36.00 EAST-0335224 NRTH-1643150 DEED BOOK 1091 PG-206 FULL MARKET VALUE 77,515		SCHOOL TAXABLE VALUE	39,850		
			FD032 Pierrepont Fire Prot	65,500 TO M		

119.002-2-11.12	445 Orebed Rd 270 Mfg housing Colton 1 402801	9,300	Basic Star 41854	0	0	25,650
Mitchell Codie A			COUNTY TAXABLE VALUE	65,000		
Trimm Danielle C	26x48 Doublewide (New)	65,000	TOWN TAXABLE VALUE	65,000		
279 Irish Settlement Rd	FRNT 400.00 DPTH 446.00		SCHOOL TAXABLE VALUE	39,350		
Colton, NY 13625	ACRES 3.90 BANK8888869 EAST-0334623 NRTH-1643594 DEED BOOK 2015 PG-10390 FULL MARKET VALUE 76,923		FD032 Pierrepont Fire Prot	65,000 TO M		

STATE OF NEW YORK
 COUNTY - St Lawrence
 TOWN - Pierrepont
 SWIS - 407000

2 0 1 6 T E N T A T I V E A S S E S S M E N T R O L L
 T A X A B L E SECTION OF THE ROLL - 1
 TAX MAP NUMBER SEQUENCE
 UNIFORM PERCENT OF VALUE IS 084.50

PAGE 376
 VALUATION DATE-JUL 01, 2015
 TAXABLE STATUS DATE-MAR 01, 2016

TAX MAP PARCEL NUMBER	PROPERTY LOCATION & CLASS	ASSESSMENT	EXEMPTION CODE-----	COUNTY-----	TOWN-----	SCHOOL
CURRENT OWNERS NAME	SCHOOL DISTRICT	LAND	TAX DESCRIPTION	TAXABLE VALUE		ACCOUNT NO.
CURRENT OWNERS ADDRESS	PARCEL SIZE/GRID COORD	TOTAL	SPECIAL DISTRICTS			
***** 119.002-2-11.13 *****						
449 Orebed Rd						
119.002-2-11.13	270 Mfg housing		Basic Star 41854	0	0	25,650
Pcolar Keith J	Colton 1 402801	9,600	COUNTY TAXABLE VALUE	83,000		
449 Orebed Rd	Modular Home & 2 Stall	83,000	TOWN TAXABLE VALUE	83,000		
Colton, NY 13625	Det Gar		SCHOOL TAXABLE VALUE	57,350		
	FRNT 400.00 DPTH 421.00		FD032 Pierrepont Fire Prot	83,000 TO M		
	ACRES 3.90					
	EAST-0334645 NRTH-1643185					
	DEED BOOK 2009 PG-6439					
	FULL MARKET VALUE	98,225				
***** 119.002-2-12.1 *****						
551 Orebed Rd						1- 34- 4.1
119.002-2-12.1	260 Seasonal res		COUNTY TAXABLE VALUE	27,000		
Thompson Daniel B	Colton 1 402801	9,000	TOWN TAXABLE VALUE	27,000		
Attn:Claude &Val Jean Thompson	Gr Lot 79	27,000	SCHOOL TAXABLE VALUE	27,000		
551 Orebed Rd	3 Ad		FD032 Pierrepont Fire Prot	27,000 TO M		
Colton, NY 13625	ACRES 2.80 BANK8888150					
	EAST-0334784 NRTH-1640946					
	DEED BOOK 2003 PG-22016					
	FULL MARKET VALUE	31,953				
***** 119.002-2-12.2 *****						
Orebed Rd						1- 34- 4.2
119.002-2-12.2	322 Rural vac>10		COUNTY TAXABLE VALUE	14,500		
Peck Lawrence	Colton 1 402801	14,500	TOWN TAXABLE VALUE	14,500		
Peck Karen	ACRES 47.00	14,500	SCHOOL TAXABLE VALUE	14,500		
581 Orebed Rd	EAST-0335166 NRTH-1641627		FD032 Pierrepont Fire Prot	14,500 TO M		
Colton, NY 13625	DEED BOOK 2000 PG-7524					
	FULL MARKET VALUE	17,160				
***** 119.002-2-13 *****						
Orebed Rd						1- 63-14
119.002-2-13	910 Priv forest		COUNTY TAXABLE VALUE	3,700		
Stowe David	Colton 1 402801	3,700	TOWN TAXABLE VALUE	3,700		
Stowe Gregory	Pri For	3,700	SCHOOL TAXABLE VALUE	3,700		
52 Brown St	FRNT 381.00 DPTH		FD032 Pierrepont Fire Prot	3,700 TO M		
Baldwinsville, NY 13027	ACRES 8.60					
	EAST-0335235 NRTH-1640695					
	DEED BOOK 743 PG-00161					
	FULL MARKET VALUE	4,379				
***** 119.002-2-14 *****						
581 Orebed Rd						1- 56-13.1
119.002-2-14	240 Rural res		Basic Star 41854	0	0	25,650
Peck Lawrence	Colton 1 402801	17,000	COUNTY TAXABLE VALUE	136,000		
Peck Karen	Also 1109/115,119,121,123	136,000	TOWN TAXABLE VALUE	136,000		
581 Orebed Rd	1109/125,127,129 & 131		SCHOOL TAXABLE VALUE	110,350		
Colton, NY 13625	Ranch		FD032 Pierrepont Fire Prot	136,000 TO M		
	FRNT 413.00 DPTH					
	ACRES 29.80					
	EAST-0335924 NRTH-1640338					
	DEED BOOK 1109 PG-117					
	FULL MARKET VALUE	160,947				



STATE OF NEW YORK
 COUNTY - St Lawrence
 TOWN - Pierrepont
 SWIS - 407000

2 0 1 6 T E N T A T I V E A S S E S S M E N T R O L L
 T A X A B L E SECTION OF THE ROLL - 1
 TAX MAP NUMBER SEQUENCE
 UNIFORM PERCENT OF VALUE IS 084.50

PAGE 377
 VALUATION DATE-JUL 01, 2015
 TAXABLE STATUS DATE-MAR 01, 2016

TAX MAP PARCEL NUMBER	PROPERTY LOCATION & CLASS	ASSESSMENT	EXEMPTION CODE-----	COUNTY-----	TOWN-----	SCHOOL
CURRENT OWNERS NAME	SCHOOL DISTRICT	LAND	TAX DESCRIPTION	TAXABLE VALUE		ACCOUNT NO.
CURRENT OWNERS ADDRESS	PARCEL SIZE/GRID COORD	TOTAL	SPECIAL DISTRICTS			

119.002-2-15	562 Orebed Rd			119.002-2-15		*****
Thompson Daniel B	240 Rural res		COUNTY TAXABLE VALUE	96,000		1- 12- 2
8463 Sycamore Ln	Colton 1 402801	34,900	TOWN TAXABLE VALUE	96,000		
Warrenton, VA 20186	Res W/new Garage 24X24	96,000	SCHOOL TAXABLE VALUE	96,000		
	ACRES 54.50		FD032 Pierrepont Fire Prot	96,000 TO M		
	EAST-0333807 NRTH-1640208					
	DEED BOOK 2014 PG-16606					
	FULL MARKET VALUE	113,609				

119.002-2-16	250 Orebed Rd			119.002-2-16		*****
Penski Robert J	210 1 Family Res		COUNTY TAXABLE VALUE	90,000		1- 34- 6.1
Penski Judith Ann	Colton 1 402801	8,400	TOWN TAXABLE VALUE	90,000		
230 Orebed Rd	FRNT 340.00 DPTH	90,000	SCHOOL TAXABLE VALUE	90,000		
Colton, NY 13625	ACRES 1.60		FD032 Pierrepont Fire Prot	90,000 TO M		
	EAST-0332231 NRTH-1647641					
	DEED BOOK 2015 PG-16044					
	FULL MARKET VALUE	106,509				

119.002-2-17.1	628 Wilson Rd			119.002-2-17.1		*****
McCormick Frank (LU)	240 Rural res		Enhanced S 41834	0		1- 70- 1.11
McCormick Keitha M (LU)	Colton 1 402801	26,400	COUNTY TAXABLE VALUE	88,000		0 55,830
% Scott A McCormick	Rur Res 37Ar	88,000	TOWN TAXABLE VALUE	88,000		
712 Greene St	FRNT 958.00 DPTH		SCHOOL TAXABLE VALUE	32,170		
Ogdensburg, NY 13669	ACRES 43.80		FD032 Pierrepont Fire Prot	88,000 TO M		
	EAST-0333718 NRTH-1641550					
	DEED BOOK 2014 PG-16800					
	FULL MARKET VALUE	104,142				

119.002-2-17.2	562 Wilson Rd			119.002-2-17.2		*****
Adams Ronald R	210 1 Family Res		Basic Star 41854	0		1- 70- 1.3
562 Wilson Rd	Colton 1 402801	8,900	COUNTY TAXABLE VALUE	63,000		0 25,650
Colton, NY 13625	Great Lot 78	63,000	TOWN TAXABLE VALUE	63,000		
	FRNT 59.00 DPTH		SCHOOL TAXABLE VALUE	37,350		
	ACRES 3.70		FD032 Pierrepont Fire Prot	63,000 TO M		
	EAST-0332850 NRTH-1641739					
	DEED BOOK 2003 PG-11170					
	FULL MARKET VALUE	74,556				

119.002-2-17.3	566 Wilson Rd			119.002-2-17.3		*****
Hughes Amy	210 1 Family Res		COUNTY TAXABLE VALUE	20,000		1- 70- 1.12
PO Box 644	Colton 1 402801	5,700	TOWN TAXABLE VALUE	20,000		
Waddington, NY 13694-0644	Small Home 20X30	20,000	SCHOOL TAXABLE VALUE	20,000		
	In G1#78		FD032 Pierrepont Fire Prot	20,000 TO M		
	FRNT 264.00 DPTH 330.00					
	ACRES 2.00					
	EAST-0333014 NRTH-1642088					
	DEED BOOK 2003 PG-13371					
	FULL MARKET VALUE	23,669				

STATE OF NEW YORK
COUNTY - St Lawrence
TOWN - Pierrepont
SWIS - 407000

2 0 1 6 T E N T A T I V E A S S E S S M E N T R O L L
T A X A B L E SECTION OF THE ROLL - 1
TAX MAP NUMBER SEQUENCE
UNIFORM PERCENT OF VALUE IS 084.50

PAGE 378
VALUATION DATE-JUL 01, 2015
TAXABLE STATUS DATE-MAR 01, 2016

TAX MAP PARCEL NUMBER	PROPERTY LOCATION & CLASS	ASSESSMENT	EXEMPTION CODE	COUNTY	TOWN	SCHOOL
CURRENT OWNERS NAME	SCHOOL DISTRICT	LAND	TAX DESCRIPTION	TAXABLE VALUE		
CURRENT OWNERS ADDRESS	PARCEL SIZE/GRID COORD	TOTAL	SPECIAL DISTRICTS	ACCOUNT NO.		

119.002-2-17.4	608 Wilson Rd			119.002-2-17.4		*****
Hoyt Peter J	210 1 Family Res		Basic Star 41854	0	0	1- 70- 1.13
Hoyt Cheryl	Colton 1 402801	9,000	COUNTY TAXABLE VALUE	124,000		
608 Wilson Rd	House & Det Gar 28X24	124,000	TOWN TAXABLE VALUE	124,000		
Colton, NY 13625	FRNT 264.00 DPTH 297.00		SCHOOL TAXABLE VALUE	98,350		
	ACRES 1.80		FD032 Pierrepont Fire Prot	124,000	TO M	
	EAST-0333537 NRTH-1642129					
	DEED BOOK 963 PG-00622					
	FULL MARKET VALUE	146,746				

119.002-2-18.11	494 Orebed Rd			119.002-2-18.11		*****
Erdner Raelyn	210 1 Family Res		Basic Star 41854	0	0	1- 49-13.11
PO Box 431	Colton 1 402801	8,400	COUNTY TAXABLE VALUE	50,000		
South Colton, NY 13687-0431	Garage & Res	50,000	TOWN TAXABLE VALUE	50,000		
	FRNT 165.00 DPTH 416.00		SCHOOL TAXABLE VALUE	24,350		
	ACRES 1.60		FD032 Pierrepont Fire Prot	50,000	TO M	
	EAST-0334423 NRTH-1642199					
	DEED BOOK 2007 PG-14811					
	FULL MARKET VALUE	59,172				

119.002-2-22.2	474 Orebed Rd			119.002-2-22.2		*****
Robinson Peter J	210 1 Family Res		Basic Star 41854	0	0	1- 46- 7.2
PO Box 331	Colton 1 402801	9,300	COUNTY TAXABLE VALUE	56,000		
Colton, NY 13625	Ranch & 2 Story 1 Stall	56,000	TOWN TAXABLE VALUE	56,000		
	Gar		SCHOOL TAXABLE VALUE	30,350		
	ACRES 3.90		FD032 Pierrepont Fire Prot	56,000	TO M	
	EAST-0334263 NRTH-1642835					
	DEED BOOK 1111 PG-361					
	FULL MARKET VALUE	66,272				

119.002-2-22.3	565 Wilson Rd			119.002-2-22.3		*****
Burns Russell D	210 1 Family Res		COUNTY TAXABLE VALUE	16,000		1-46-7.12
PO Box 154	Colton 1 402801	8,700	TOWN TAXABLE VALUE	16,000		
Waterford, CT 06385-0154	FRNT 300.00 DPTH	16,000	SCHOOL TAXABLE VALUE	16,000		
	ACRES 2.30		FD032 Pierrepont Fire Prot	16,000	TO M	
	EAST-0332922 NRTH-1642462					
	DEED BOOK 1998 PG-2884					
	FULL MARKET VALUE	18,935				

119.002-2-22.11	639 Wilson Rd			119.002-2-22.11		*****
Sharlow Keith (LC)	270 Mfg housing		Basic Star 41854	0	0	1- 46- 7.11
Sharlow Amber (LC)	Colton 1 402801	16,800	COUNTY TAXABLE VALUE	35,000		25,650
639 Wilson Rd	Mobile Home	35,000	TOWN TAXABLE VALUE	35,000		
Colton, NY 13625	ACRES 18.30		SCHOOL TAXABLE VALUE	9,350		
	EAST-0333626 NRTH-1642713		FD032 Pierrepont Fire Prot	35,000	TO M	
	DEED BOOK 2010 PG-3899					
	FULL MARKET VALUE	41,420				

STATE OF NEW YORK
COUNTY - St Lawrence
TOWN - Pierrepont
SWIS - 407000

2 0 1 6 T E N T A T I V E A S S E S S M E N T R O L L
T A X A B L E SECTION OF THE ROLL - 1
TAX MAP NUMBER SEQUENCE
UNIFORM PERCENT OF VALUE IS 084.50

PAGE 379
VALUATION DATE-JUL 01, 2015
TAXABLE STATUS DATE-MAR 01, 2016

TAX MAP PARCEL NUMBER	PROPERTY LOCATION & CLASS	ASSESSMENT	EXEMPTION CODE-----	COUNTY-----	TOWN-----	SCHOOL
CURRENT OWNERS NAME	SCHOOL DISTRICT	LAND	TAX DESCRIPTION	TAXABLE VALUE		
CURRENT OWNERS ADDRESS	PARCEL SIZE/GRID COORD	TOTAL	SPECIAL DISTRICTS			ACCOUNT NO.

119.002-2-23	Wilson Rd 910 Priv forest Colton 1 402801	30,500	COUNTY TAXABLE VALUE	30,500		1- 70- 1.2
Hart John P			TOWN TAXABLE VALUE	30,500		
88 Adams Rd	Pri Forest	30,500	SCHOOL TAXABLE VALUE	30,500		
Norwood, NY 13668	ACRES 110.50 EAST-0332002 NRTH-1640875 DEED BOOK 2003 PG-24398 FULL MARKET VALUE	36,095	FD032 Pierrepont Fire Prot	30,500 TO M		

119.002-2-24	200 Glenmeal Rd 240 Rural res Colton 1 402801	19,000	Basic Star 41854 RPTL466_f 41695	0	0	25,650
Burns Rex T Sr		49,900	COUNTY TAXABLE VALUE	2,565	0	2,565
Burns Helen I	Rural Res		TOWN TAXABLE VALUE	47,335		
200 Glenmeal Rd	ACRES 26.60		SCHOOL TAXABLE VALUE	49,900		
Colton, NY 13625	EAST-0330625 NRTH-1640331 DEED BOOK 1053 PG-00118 FULL MARKET VALUE	59,053	FD032 Pierrepont Fire Prot	49,900 TO M		

119.002-2-25	248 Glenmeal Rd 270 Mfg housing Colton 1 402801	20,100	COUNTY TAXABLE VALUE	26,000		1- 5- 9
Robinson Shirley L (LU)		26,000	TOWN TAXABLE VALUE	26,000		
PO Box 93	Mobile Home & Addition	26,000	SCHOOL TAXABLE VALUE	26,000		
Waddington, NY 13694	40 Ar Private Club ACRES 38.70 EAST-0330457 NRTH-1641426 DEED BOOK 2012 PG-7373 FULL MARKET VALUE	30,769	FD032 Pierrepont Fire Prot	26,000 TO M		

119.002-2-26	501 Wilson Rd 210 1 Family Res Colton 1 402801	8,500	Basic Star 41854 VET COM CT 41131	0	0	25,650
Harbart Bruce D		43,500	COUNTY TAXABLE VALUE	10,875	10,875	0
Harbart Christine E	246x215x229x206		TOWN TAXABLE VALUE	32,625		
501 Wilson Rd	ACRES 1.10		SCHOOL TAXABLE VALUE	32,625		
Colton, NY 13625	EAST-0330839 NRTH-1642182 DEED BOOK 1048 PG-00140 FULL MARKET VALUE	51,479	FD032 Pierrepont Fire Prot	43,500 TO M		

119.002-2-27	491 Wilson Rd 314 Rural vac<10 Colton 1 402801	7,800	COUNTY TAXABLE VALUE	7,800		1- 10- 4
Tynan Sherry		7,800	TOWN TAXABLE VALUE	7,800		
% Sherry Gros	FRNT 200.00 DPTH 181.00	7,800	SCHOOL TAXABLE VALUE	7,800		
7310 Lakeview Dr E	ACRES 0.80		FD032 Pierrepont Fire Prot	7,800 TO M		
Mobile, AL 36695-3334	EAST-0330607 NRTH-1642185 DEED BOOK 2011 PG-9684 FULL MARKET VALUE	9,231				

STATE OF NEW YORK
COUNTY - St Lawrence
TOWN - Pierrepont
SWIS - 407000

2 0 1 6 T E N T A T I V E A S S E S S M E N T R O L L
T A X A B L E SECTION OF THE ROLL - 1
TAX MAP NUMBER SEQUENCE
UNIFORM PERCENT OF VALUE IS 084.50

PAGE 380
VALUATION DATE-JUL 01, 2015
TAXABLE STATUS DATE-MAR 01, 2016

TAX MAP PARCEL NUMBER	PROPERTY LOCATION & CLASS	ASSESSMENT	EXEMPTION CODE	COUNTY	TOWN	SCHOOL
CURRENT OWNERS NAME	SCHOOL DISTRICT	LAND	TAX DESCRIPTION	TAXABLE VALUE		
CURRENT OWNERS ADDRESS	PARCEL SIZE/GRID COORD	TOTAL	SPECIAL DISTRICTS	ACCOUNT NO.		

119.002-2-28.1	519, 531 Wilson Rd			119.002-2-28.1		*****
Sanford Richard T	210 1 Family Res		Basic Star 41854	0	0	1- 10- 5.2
10 Evergreen Trl	Colton 1 402801	8,800	COUNTY TAXABLE VALUE	20,400		
Colton, NY 13625	Seeger survey 1998 & 2000	20,400	TOWN TAXABLE VALUE	20,400		
	1.32A & 0.74A		SCHOOL TAXABLE VALUE	0		
	Parcels combined 7/2013		FD032 Pierrepont Fire Prot	20,400	TO M	
	FRNT 608.00 DPTH					
	ACRES 1.80					
	EAST-0331317 NRTH-1642203					
	DEED BOOK 2000 PG-23716					
	FULL MARKET VALUE	24,142				

119.002-2-30	432 Orebed Rd			119.002-2-30		*****
Dealy Anne L	240 Rural res		COUNTY TAXABLE VALUE	65,000		1- 56-12
23 Mountain View Rd	Colton 1 402801	26,700	TOWN TAXABLE VALUE	65,000		
Amenia, NY 12501-5227	38 Ar Rural Res	65,000	SCHOOL TAXABLE VALUE	65,000		
	ACRES 38.10		FD032 Pierrepont Fire Prot	65,000	TO M	
	EAST-0333530 NRTH-1643483					
	DEED BOOK 2002 PG-16051					
	FULL MARKET VALUE	76,923				

119.002-2-31	561 Wilson Rd			119.002-2-31		*****
Foster Michael S	910 Priv forest		COUNTY TAXABLE VALUE	33,000		1- 5-10
Foster Faye M	Colton 1 402801	19,500	TOWN TAXABLE VALUE	33,000		
PO Box 204	56 Ar Private Club	33,000	SCHOOL TAXABLE VALUE	33,000		
Hannawa Falls, NY 13647	ACRES 53.70		FD032 Pierrepont Fire Prot	33,000	TO M	
	EAST-0332058 NRTH-1643228					
	DEED BOOK 2008 PG-2134					
	FULL MARKET VALUE	39,053				

119.002-2-32	Wilson Rd			119.002-2-32		*****
Badlam Heather E	910 Priv forest		COUNTY TAXABLE VALUE	9,600		1- 10- 5.1
933 Ford St	Colton 1 402801	9,600	TOWN TAXABLE VALUE	9,600		
Ogdensburg, NY 13669-1038	ACRES 22.70	9,600	SCHOOL TAXABLE VALUE	9,600		
	EAST-0331357 NRTH-1642843		FD032 Pierrepont Fire Prot	9,600	TO M	
	DEED BOOK 2014 PG-6641					
	FULL MARKET VALUE	11,361				

119.002-2-33	314 Glenmeal Rd, 461 Wilson R			119.002-2-33		*****
Rafter James L	280 Res Multiple		Basic Star 41854	0	0	1- 5-16
314 Glenmeal Rd	Colton 1 402801	25,000	COUNTY TAXABLE VALUE	175,000		
Colton, NY 13625-3156	Res	175,000	TOWN TAXABLE VALUE	175,000		
	ACRES 55.00		SCHOOL TAXABLE VALUE	149,350		
	EAST-0330296 NRTH-1643219		FD032 Pierrepont Fire Prot	175,000	TO M	
	DEED BOOK 2001 PG-17723					
	FULL MARKET VALUE	207,101				

STATE OF NEW YORK
 COUNTY - St Lawrence
 TOWN - Pierrepont
 SWIS - 407000

2 0 1 6 T E N T A T I V E A S S E S S M E N T R O L L
 T A X A B L E SECTION OF THE ROLL - 1
 TAX MAP NUMBER SEQUENCE
 UNIFORM PERCENT OF VALUE IS 084.50

PAGE 381
 VALUATION DATE-JUL 01, 2015
 TAXABLE STATUS DATE-MAR 01, 2016

TAX MAP PARCEL NUMBER	PROPERTY LOCATION & CLASS	ASSESSMENT	EXEMPTION CODE	COUNTY	TOWN	SCHOOL
CURRENT OWNERS NAME	SCHOOL DISTRICT	LAND	TAX DESCRIPTION	TAXABLE VALUE		
CURRENT OWNERS ADDRESS	PARCEL SIZE/GRID COORD	TOTAL	SPECIAL DISTRICTS			ACCOUNT NO.

119.002-2-34	Glenmeal Rd 270 Mfg housing		COUNTY TAXABLE VALUE	20,200		1- 38- 5
Kenney Ross J (LU)	Colton 1 402801	19,200	TOWN TAXABLE VALUE	20,200		
Kenney Shirley E (LU)	FRNT 600.00 DPTH	20,200	SCHOOL TAXABLE VALUE	20,200		
331 Willard Rd	ACRES 27.00		FD032 Pierrepont Fire Prot	20,200 TO M		
Massena, NY 13662	EAST-0330874 NRTH-1644511					
	DEED BOOK 2009 PG-975					
	FULL MARKET VALUE	23,905				

119.002-2-35	Orebed Rd		COUNTY TAXABLE VALUE	16,500		1- 26- 9
Dumoulin Ronald	Colton 1 402801	16,500	TOWN TAXABLE VALUE	16,500		
312 County Route 40	Forest Land	16,500	SCHOOL TAXABLE VALUE	16,500		
Massena, NY 13662	ACRES 52.80		FD032 Pierrepont Fire Prot	16,500 TO M		
	EAST-0333144 NRTH-1644508					
	DEED BOOK 907 PG-00142					
	FULL MARKET VALUE	19,527				

119.002-2-36	Orebed Rd		COUNTY TAXABLE VALUE	74,000		1- 5- 7
Penski Robert J	Colton 1 402801	74,000	TOWN TAXABLE VALUE	74,000		
Penski Judith Ann	874' on Glenmeal Rd	74,000	SCHOOL TAXABLE VALUE	74,000		
230 Orebed Rd	Hunting Club		FD032 Pierrepont Fire Prot	74,000 TO M		
Colton, NY 13625	FRNT 2102.00 DPTH					
	ACRES 176.10					
	EAST-0331770 NRTH-1645735					
	DEED BOOK 2015 PG-16044					
	FULL MARKET VALUE	87,574				

119.002-2-37	Orebed Rd		COUNTY TAXABLE VALUE	1,350		1- 56-13.2
Peck Larry	Colton 1 402801	1,350	TOWN TAXABLE VALUE	1,350		
Peck Karen	2ar Vacant Land	1,350	SCHOOL TAXABLE VALUE	1,350		
581 Orebed Rd	FRNT 132.00 DPTH 660.00		FD032 Pierrepont Fire Prot	1,350 TO M		
Colton, NY 13625	ACRES 1.90					
	EAST-0335024 NRTH-1640472					
	DEED BOOK 1998 PG-9420					
	FULL MARKET VALUE	1,598				

119.002-2-38	555 Wilson Rd		VET WAR CT 41121	5,400	5,400	0
Tabacaru Lorenz (LU)	Colton 1 402801	8,300	Enhanced S 41834	0	0	36,000
% Lorraine Miller	FRNT 248.00 DPTH 241.00	36,000	COUNTY TAXABLE VALUE	30,600		
396 Fordham Hill Rd	ACRES 1.40		TOWN TAXABLE VALUE	30,600		
Hermon, NY 13652	EAST-0332198 NRTH-1642347		SCHOOL TAXABLE VALUE	0		
	DEED BOOK 2012 PG-2124		FD032 Pierrepont Fire Prot	36,000 TO M		
	FULL MARKET VALUE	42,604				

STATE OF NEW YORK
 COUNTY - St Lawrence
 TOWN - Pierrepont
 SWIS - 407000

2 0 1 6 T E N T A T I V E A S S E S S M E N T R O L L
 T A X A B L E SECTION OF THE ROLL - 1
 TAX MAP NUMBER SEQUENCE
 UNIFORM PERCENT OF VALUE IS 084.50

PAGE 382
 VALUATION DATE-JUL 01, 2015
 TAXABLE STATUS DATE-MAR 01, 2016

TAX MAP PARCEL NUMBER	PROPERTY LOCATION & CLASS	ASSESSMENT	EXEMPTION CODE	COUNTY	TOWN	SCHOOL
CURRENT OWNERS NAME	SCHOOL DISTRICT	LAND	TAX DESCRIPTION	TAXABLE VALUE		
CURRENT OWNERS ADDRESS	PARCEL SIZE/GRID COORD	TOTAL	SPECIAL DISTRICTS	ACCOUNT NO.		

119.002-2-39	Orebed Rd 910 Priv forest Colton 1 402801	12,100	COUNTY TAXABLE VALUE	119.002-2-39		1- 27- 6
Jones Jack A			TOWN TAXABLE VALUE			
Jones Mary Ellen	37 Ar Pri Forest	12,100	SCHOOL TAXABLE VALUE			
271 Orebed Rd	ACRES 37.60		FD032 Pierrepont Fire Prot			12,100 TO M
Colton, NY 13625	EAST-0333990 NRTH-1647753 DEED BOOK 1055 PG-944					
	FULL MARKET VALUE	14,320				

119.002-3-1	401 Wilson Rd 260 Seasonal res Colton 1 402801	9,600	COUNTY TAXABLE VALUE	119.002-3-1		
Green Arthur J Jr			TOWN TAXABLE VALUE			
Green Robin M	Sub-Division Lot 7	20,000	SCHOOL TAXABLE VALUE			
PO Box 227	FRNT 601.00 DPTH		FD032 Pierrepont Fire Prot			20,000 TO M
Colton, NY 13625	ACRES 22.60 EAST-0328571 NRTH-1643179 DEED BOOK 1039 PG-00807					
	FULL MARKET VALUE	23,669				

119.002-3-2	Glenmeal Rd 322 Rural vac>10 Colton 1 402801	6,300	COUNTY TAXABLE VALUE	119.002-3-2		
Green Arthur J Jr			TOWN TAXABLE VALUE			
Green Robin M	Sub Division Lot 6	6,300	SCHOOL TAXABLE VALUE			
PO Box 227	ACRES 14.80		FD032 Pierrepont Fire Prot			6,300 TO M
Colton, NY 13625	EAST-0329183 NRTH-1643641 DEED BOOK 1061 PG-133					
	FULL MARKET VALUE	7,456				

119.002-3-3	Glenmeal Rd 314 Rural vac<10 Colton 1 402801	3,800	COUNTY TAXABLE VALUE	119.002-3-3		
Green Arthur			TOWN TAXABLE VALUE			
Green Robin	Sub Division Lot 5	3,800	SCHOOL TAXABLE VALUE			
PO Box 227	FRNT 496.00 DPTH		FD032 Pierrepont Fire Prot			3,800 TO M
Colton, NY 13625	ACRES 8.90 EAST-0329252 NRTH-1642968 DEED BOOK 2005 PG-4795					
	FULL MARKET VALUE	4,497				

119.002-3-4	447 Wilson Rd 270 Mfg housing Colton 1 402801	9,100	Enhanced S 41834 COUNTY TAXABLE VALUE	119.002-3-4		36,000
Hall David			TOWN TAXABLE VALUE			
Hall Tammy	Sub Division Lot 4	36,000	SCHOOL TAXABLE VALUE			
PO Box 142	Det Storage Barn		SCHOOL TAXABLE VALUE			0
Fine, NY 13639-0142	1972 Mobil Home 12X60		FD032 Pierrepont Fire Prot			36,000 TO M
	ACRES 7.80 EAST-0329315 NRTH-1642499 DEED BOOK 2015 PG-12418					
	FULL MARKET VALUE	42,604				

STATE OF NEW YORK
COUNTY - St Lawrence
TOWN - Pierrepont
SWIS - 407000

2 0 1 6 T E N T A T I V E A S S E S S M E N T R O L L
T A X A B L E SECTION OF THE ROLL - 1
TAX MAP NUMBER SEQUENCE
UNIFORM PERCENT OF VALUE IS 084.50

PAGE 383
VALUATION DATE-JUL 01, 2015
TAXABLE STATUS DATE-MAR 01, 2016

TAX MAP PARCEL NUMBER	PROPERTY LOCATION & CLASS	ASSESSMENT	EXEMPTION CODE	COUNTY	TOWN	SCHOOL
CURRENT OWNERS NAME	SCHOOL DISTRICT	LAND	TAX DESCRIPTION	TAXABLE VALUE		
CURRENT OWNERS ADDRESS	PARCEL SIZE/GRID COORD	TOTAL	SPECIAL DISTRICTS	ACCOUNT NO.		
***** 119.002-3-5 *****						
119.002-3-5	394 Wilson Rd					
Green Arthur J Jr	240 Rural res		Enhanced S 41834	0	0	55,830
Green Robin M	Colton 1 402801	15,300	COUNTY TAXABLE VALUE	110,000		
PO Box 227	Sub Division Lot 8	110,000	TOWN TAXABLE VALUE	110,000		
Colton, NY 13625	38x48 Ranch-No Cellar W/ Att Gar & Breezeway		SCHOOL TAXABLE VALUE	54,170		
	FRNT 717.00 DPTH		FD032 Pierrepont Fire Prot	110,000	TO M	
	ACRES 18.00					
	EAST-0328674 NRTH-1641726					
	DEED BOOK 1049 PG-00305					
	FULL MARKET VALUE	130,178				
***** 119.002-3-6 *****						
119.002-3-6	434 Wilson Rd					
MacGregor David C	240 Rural res		COUNTY TAXABLE VALUE	35,000		
434 Wilson Rd	Colton 1 402801	14,400	TOWN TAXABLE VALUE	35,000		
Colton, NY 13625	Sub Division Lot 9	35,000	SCHOOL TAXABLE VALUE	35,000		
	1 1/2 Story		FD032 Pierrepont Fire Prot	35,000	TO M	
	Also 1103/210					
	ACRES 15.90					
	EAST-0329366 NRTH-1641779					
	DEED BOOK 1102 PG-923					
	FULL MARKET VALUE	41,420				
***** 119.002-3-7 *****						
119.002-3-7	Glenmeal Rd					
Watson Terry	260 Seasonal res		COUNTY TAXABLE VALUE	47,500		
Pedu Jason	Colton 1 402801	30,800	TOWN TAXABLE VALUE	47,500		
4974 Cascade Rd	Sub Division Lot 10	47,500	SCHOOL TAXABLE VALUE	47,500		
Lake Placid, NY 12946-4114	Ranch-Seasonal		FD032 Pierrepont Fire Prot	47,500	TO M	
	ACRES 54.30					
	EAST-0329159 NRTH-1640426					
	DEED BOOK 2000 PG-2397					
	FULL MARKET VALUE	56,213				

STATE OF NEW YORK
 COUNTY - St Lawrence
 TOWN - Pierrepont
 SWIS - 407000

2 0 1 6 T E N T A T I V E A S S E S S M E N T R O L L
 T A X A B L E S E C T I O N O F T H E R O L L - 1
 M A P S E C T I O N - 119
 S U B - S E C T I O N - 002
 U N I F O R M P E R C E N T O F V A L U E I S 084.50

PAGE 384
 VALUATION DATE-JUL 01, 2015
 TAXABLE STATUS DATE-MAR 01, 2016
 RPS150/V04/L015
 CURRENT DATE 4/22/2016

*** S P E C I A L D I S T R I C T S U M M A R Y ***

CODE	DISTRICT NAME	TOTAL PARCELS	EXTENSION TYPE	EXTENSION VALUE	AD VALOREM VALUE	EXEMPT AMOUNT	TAXABLE VALUE
FD032	Pierrepont Fir	72	TOTAL M		3392,500		3392,500

*** S C H O O L D I S T R I C T S U M M A R Y ***

CODE	DISTRICT NAME	TOTAL PARCELS	ASSESSED LAND	ASSESSED TOTAL	EXEMPT AMOUNT	TOTAL TAXABLE	STAR AMOUNT	STAR TAXABLE
402201	Canton 1	1	8,300	10,600		10,600		10,600
402801	Colton 1	71	1201,350	3381,900	2,565	3379,335	889,080	2490,255
	S U B - T O T A L	72	1209,650	3392,500	2,565	3389,935	889,080	2500,855
	T O T A L	72	1209,650	3392,500	2,565	3389,935	889,080	2500,855

*** S Y S T E M C O D E S S U M M A R Y ***

NO SYSTEM EXEMPTIONS AT THIS LEVEL

*** E X E M P T I O N S U M M A R Y ***

CODE	DESCRIPTION	TOTAL PARCELS	COUNTY	TOWN	SCHOOL
41003	Vet Chg of	1		78,872	
41112	Vet Pro Ra	1	85,254		
41121	VET WAR CT	2	14,700	14,700	
41131	VET COM CT	1	10,875	10,875	
41695	RPTL466_f	1	2,565		2,565
41834	Enhanced S	8			406,980
41854	Basic Star	19			482,100
	T O T A L	33	113,394	104,447	891,645

STATE OF NEW YORK
COUNTY - St Lawrence
TOWN - Pierrepont
SWIS - 407000

2 0 1 6 T E N T A T I V E A S S E S S M E N T R O L L
T A X A B L E S E C T I O N O F T H E R O L L - 1
M A P S E C T I O N - 1 1 9
S U B - S E C T I O N - 0 0 2
UNIFORM PERCENT OF VALUE IS 084.50

PAGE 385
VALUATION DATE-JUL 01, 2015
TAXABLE STATUS DATE-MAR 01, 2016
RPS150/V04/L015
CURRENT DATE 4/22/2016

*** G R A N D T O T A L S ***

ROLL SEC	DESCRIPTION	TOTAL PARCELS	ASSESSED LAND	ASSESSED TOTAL	TAXABLE COUNTY	TAXABLE TOWN	TAXABLE SCHOOL	STAR TAXABLE
1	TAXABLE	72	1209,650	3392,500	3279,106	3288,053	3389,935	2500,855

STATE OF NEW YORK
COUNTY - St Lawrence
TOWN - Pierrepont
SWIS - 407000

2 0 1 6 T E N T A T I V E A S S E S S M E N T R O L L
T A X A B L E SECTION OF THE ROLL - 1
TAX MAP NUMBER SEQUENCE
UNIFORM PERCENT OF VALUE IS 084.50

PAGE 386
VALUATION DATE-JUL 01, 2015
TAXABLE STATUS DATE-MAR 01, 2016

TAX MAP PARCEL NUMBER	PROPERTY LOCATION & CLASS	ASSESSMENT	EXEMPTION CODE	COUNTY	TOWN	SCHOOL
CURRENT OWNERS NAME	SCHOOL DISTRICT	LAND	TAX DESCRIPTION	TAXABLE VALUE		
CURRENT OWNERS ADDRESS	PARCEL SIZE/GRID COORD	TOTAL	SPECIAL DISTRICTS			ACCOUNT NO.

119.003-1-1	161 Selleck Rd	67 PCT OF VALUE USED FOR EXEMPTION PURPOSES		119.003-1-1		1- 48- 9
Walter Harry R	113 Cattle farm		Aged - Tow 41803	0	26,786	0
Walter Irmgard	Edwards-Knox Cn 403401	37,600	Vet Pro Ra 41112	18,035	0	0
161 Selleck Rd	Agri	91,500	Vet Chg of 41003	0	11,542	0
Canton, NY 13617	ACRES 115.60		Aged - Cou 41802	12,306	0	0
	EAST-0314061 NRTH-1636725		Enhanced S 41834	0	0	55,830
	DEED BOOK 914 PG-00325		COUNTY TAXABLE VALUE	61,159		
	FULL MARKET VALUE	108,284	TOWN TAXABLE VALUE	53,172		
			SCHOOL TAXABLE VALUE	35,670		
			FD032 Pierrepont Fire Prot	91,500	TO M	

119.003-1-2	Selleck Rd			119.003-1-2		1- 55- 5
Cernera Charles C	910 Priv forest		COUNTY TAXABLE VALUE	27,700		
15 Ellicott Pl	Edwards-Knox Cn 403401	27,700	TOWN TAXABLE VALUE	27,700		
Staten Island, NY 10301	Also 1117/557	27,700	SCHOOL TAXABLE VALUE	27,700		
	480A 52Acres Eligible		FD032 Pierrepont Fire Prot	27,700	TO M	
	For Land 69.86D					
MAY BE SUBJECT TO PAYMENT	ACRES 65.20					
UNDER RPTL480A UNTIL 2022	EAST-0316158 NRTH-1639306					
	DEED BOOK 1116 PG-940					
	FULL MARKET VALUE	32,781				

119.003-1-3.1	271 Selleck Rd			119.003-1-3.1		1- 13- 6
Cernera Charles C	210 1 Family Res		COUNTY TAXABLE VALUE	95,000		
15 Ellicott Pl	Edwards-Knox Cn 403401	8,100	TOWN TAXABLE VALUE	95,000		
Staten Island, NY 10301	250x174x250x174	95,000	SCHOOL TAXABLE VALUE	95,000		
	FRNT 250.00 DPTH 174.00		FD032 Pierrepont Fire Prot	95,000	TO M	
	ACRES 1.00					
	EAST-0316849 NRTH-1638477					
	DEED BOOK 993 PG-00291					
	FULL MARKET VALUE	112,426				

119.003-1-3.2	Selleck Rd			119.003-1-3.2		
Cernera Charles C	322 Rural vac>10		COUNTY TAXABLE VALUE	26,200		
15 Ellicott Pl	Edwards-Knox Cn 403401	26,200	TOWN TAXABLE VALUE	26,200		
Staten Island, NY 10301	splitfor divided assmt 9/	26,200	SCHOOL TAXABLE VALUE	26,200		
	FRNT 874.00 DPTH		FD032 Pierrepont Fire Prot	26,200	TO M	
	ACRES 61.70					
	EAST-0317045 NRTH-1637563					
	FULL MARKET VALUE	31,006				

119.003-1-4	Selleck Rd			119.003-1-4		1- 42- 1
Cernera David	314 Rural vac<10		COUNTY TAXABLE VALUE	3,600		
23 High Ridge Rd	Edwards-Knox Cn 403401	3,600	TOWN TAXABLE VALUE	3,600		
Randolph, NJ 07869	N.of Rd.-110X120x108x140	3,600	SCHOOL TAXABLE VALUE	3,600		
	S.of Rd.-110X90x108x110		FD032 Pierrepont Fire Prot	3,600	TO M	
	.54 Ar					
	FRNT 110.00 DPTH					
	ACRES 0.54					
	EAST-0317029 NRTH-1638443					
	DEED BOOK 1082 PG-211					

FULL MARKET VALUE

4,260

STATE OF NEW YORK
 COUNTY - St Lawrence
 TOWN - Pierrepont
 SWIS - 407000

2 0 1 6 T E N T A T I V E A S S E S S M E N T R O L L
 T A X A B L E SECTION OF THE ROLL - 1
 TAX MAP NUMBER SEQUENCE
 UNIFORM PERCENT OF VALUE IS 084.50

PAGE 387
 VALUATION DATE-JUL 01, 2015
 TAXABLE STATUS DATE-MAR 01, 2016

TAX MAP PARCEL NUMBER	PROPERTY LOCATION & CLASS	ASSESSMENT	EXEMPTION CODE-----	COUNTY-----	TOWN-----	SCHOOL
CURRENT OWNERS NAME	SCHOOL DISTRICT	LAND	TAX DESCRIPTION	TAXABLE VALUE		
CURRENT OWNERS ADDRESS	PARCEL SIZE/GRID COORD	TOTAL	SPECIAL DISTRICTS	ACCOUNT NO.		

119.003-1-5	315 Selleck Rd			119.003-1-5		*****
Breen Robert	260 Seasonal res		COUNTY TAXABLE VALUE			1- 43- 8.11
524 County Route 34	Edwards-Knox Cn 403401	17,800	TOWN TAXABLE VALUE			
Canton, NY 13617	ACRES 41.80	26,500	SCHOOL TAXABLE VALUE			
	EAST-0318141 NRTH-1638675		FD032 Pierrepont Fire Prot		26,500 TO M	
	DEED BOOK 2001 PG-2587					
	FULL MARKET VALUE	31,361				

119.003-1-7	Selleck Rd			119.003-1-7		*****
Vebber Wallace L. (Estate)	321 Abandoned ag		COUNTY TAXABLE VALUE			1- 70- 8
Attn: Dale Vaughn	Colton 1 402801	6,500	TOWN TAXABLE VALUE			
PO Box 399	16.37 A Deed Pri Forest	6,500	SCHOOL TAXABLE VALUE			
Hannawa Falls, NY 13647	ACRES 15.40		FD032 Pierrepont Fire Prot		6,500 TO M	
	EAST-0319488 NRTH-1637815					
	DEED BOOK 481 PG-00399					
	FULL MARKET VALUE	7,692				

119.003-1-8.1	409 Selleck Rd			119.003-1-8.1		*****
Rogers John E	240 Rural res		COUNTY TAXABLE VALUE			1- 16- 4.1
409 Selleck Rd	Colton 1 402801	11,900	TOWN TAXABLE VALUE			
Canton, NY 13617	ACRES 10.00	163,000	SCHOOL TAXABLE VALUE			
	EAST-0320219 NRTH-1637588		FD032 Pierrepont Fire Prot		163,000 TO M	
	DEED BOOK 2015 PG-3422					
	FULL MARKET VALUE	192,899				

119.003-1-8.2	Wilson Rd			119.003-1-8.2		*****
Yourno Norma (LU)	323 Vacant rural		COUNTY TAXABLE VALUE			
2726 King Rd	Colton 1 402801	51,250	TOWN TAXABLE VALUE			
Sauquoit, NY 13456	ACRES 168.60	51,250	SCHOOL TAXABLE VALUE			
	EAST-0320878 NRTH-1639235		FD032 Pierrepont Fire Prot		51,250 TO M	
	DEED BOOK 2008 PG-887					
	FULL MARKET VALUE	60,651				

119.003-1-9.2	Selleck Rd			119.003-1-9.2		*****
Curran Gerald	314 Rural vac<10		COUNTY TAXABLE VALUE			
Curran Barbara	Colton 1 402801	3,900	TOWN TAXABLE VALUE			
165 Forest Hills Rd	ACRES 2.20	3,900	SCHOOL TAXABLE VALUE			
Rochester, NY 14625	EAST-0321630 NRTH-1636721		FD032 Pierrepont Fire Prot		3,900 TO M	
	DEED BOOK 1085 PG-238					
	FULL MARKET VALUE	4,615				

STATE OF NEW YORK
COUNTY - St Lawrence
TOWN - Pierrepont
SWIS - 407000

2 0 1 6 T E N T A T I V E A S S E S S M E N T R O L L
T A X A B L E SECTION OF THE ROLL - 1
TAX MAP NUMBER SEQUENCE
UNIFORM PERCENT OF VALUE IS 084.50

PAGE 388
VALUATION DATE-JUL 01, 2015
TAXABLE STATUS DATE-MAR 01, 2016

TAX MAP PARCEL NUMBER	PROPERTY LOCATION & CLASS	ASSESSMENT	EXEMPTION CODE-----	COUNTY-----	TOWN-----	SCHOOL
CURRENT OWNERS NAME	SCHOOL DISTRICT	LAND	TAX DESCRIPTION	TAXABLE VALUE		ACCOUNT NO.
CURRENT OWNERS ADDRESS	PARCEL SIZE/GRID COORD	TOTAL	SPECIAL DISTRICTS			

119.003-1-9.11	547 Selleck Rd			119.003-1-9.11		*****
Spellacy Shawn D	240 Rural res		Forest 480 47460	15,372	15,372	1- 47-14
Spellacy Mercedes A	Colton 1 402801	63,300	COUNTY TAXABLE VALUE	77,628		
275 County Route 29	see misc rec 2015/1654	93,000	TOWN TAXABLE VALUE	77,628		
Canton, NY 13617	#40-97 480A 50.30 Ac Elig		SCHOOL TAXABLE VALUE	77,628		
	2140'ff		FD032 Pierrepont Fire Prot	93,000	TO M	
	ACRES 165.50					
MAY BE SUBJECT TO PAYMENT	EAST-0322778 NRTH-1637375					
UNDER RPTL480A UNTIL 2025	DEED BOOK 2003 PG-6917					
	FULL MARKET VALUE	110,059				

119.003-1-10.2	378 Selleck Rd			119.003-1-10.2		*****
Prespare-Weston Lynn	240 Rural res		Basic Star 41854	0	0	1- 73- 1.2
Prespare-Weston Shelli	Colton 1 402801	17,800	COUNTY TAXABLE VALUE	116,000		
378 Selleck Rd	Rural Res & Mobile Home	116,000	TOWN TAXABLE VALUE	116,000		
Canton, NY 13617	ACRES 15.30 BANK8888220		SCHOOL TAXABLE VALUE	90,350		
	EAST-0319740 NRTH-1636812		FD032 Pierrepont Fire Prot	116,000	TO M	
	DEED BOOK 1000 PG-00743					
	FULL MARKET VALUE	137,278				

119.003-1-10.11	Selleck Rd			119.003-1-10.11		*****
Prespare-Weston Lynn	312 Vac w/imprv		COUNTY TAXABLE VALUE	13,100		1- 73- 1.1
Prespare-Weston Shelli	Colton 1 402801	8,500	TOWN TAXABLE VALUE	13,100		
378 Selleck Rd	Also 1000/743 & 976/543 &	13,100	SCHOOL TAXABLE VALUE	13,100		
Canton, NY 13617	977/70		FD032 Pierrepont Fire Prot	13,100	TO M	
	ACRES 36.60					
	EAST-0319020 NRTH-1636706					
	DEED BOOK 1113 PG-289					
	FULL MARKET VALUE	15,503				

119.003-1-10.12	358 Selleck Rd			119.003-1-10.12		*****
Hogle Vernon S	210 1 Family Res		Basic Star 41854	0	0	25,650
Hogle Nova J	Colton 1 402801	8,900	COUNTY TAXABLE VALUE	72,000		
358 Selleck Rd	ACRES 5.00	72,000	TOWN TAXABLE VALUE	72,000		
Canton, NY 13617	EAST-0318787 NRTH-1637654		SCHOOL TAXABLE VALUE	46,350		
	DEED BOOK 2001 PG-17979		FD032 Pierrepont Fire Prot	72,000	TO M	
	FULL MARKET VALUE	85,207				

119.003-1-11	45 Buck Pond Rd			119.003-1-11		*****
Duncan Bruce	260 Seasonal res		COUNTY TAXABLE VALUE	42,500		1- 52- 7
Duncan Audrey	Colton 1 402801	19,200	TOWN TAXABLE VALUE	42,500		
PO Box 429	Cedar 2 Sty Camp	42,500	SCHOOL TAXABLE VALUE	42,500		
South Colton, NY 13687	ACRES 27.10		FD032 Pierrepont Fire Prot	42,500	TO M	
	EAST-0319497 NRTH-1635671					
	DEED BOOK 2004 PG-576					
	FULL MARKET VALUE	50,296				

STATE OF NEW YORK
COUNTY - St Lawrence
TOWN - Pierrepont
SWIS - 407000

2 0 1 6 T E N T A T I V E A S S E S S M E N T R O L L
T A X A B L E SECTION OF THE ROLL - 1
TAX MAP NUMBER SEQUENCE
UNIFORM PERCENT OF VALUE IS 084.50

TAX MAP PARCEL NUMBER	PROPERTY LOCATION & CLASS	ASSESSMENT	EXEMPTION CODE	COUNTY	TOWN	SCHOOL
CURRENT OWNERS NAME	SCHOOL DISTRICT	LAND	TAX DESCRIPTION	TAXABLE VALUE		ACCOUNT NO.
CURRENT OWNERS ADDRESS	PARCEL SIZE/GRID COORD	TOTAL	SPECIAL DISTRICTS			

119.003-1-12	320 Selleck Rd			119.003-1-12		*****
MacDonald Lorraine A	210 1 Family Res		Enhanced S 41834	0	0	1- 64- 9
8640 E Keating Park St Lot 260	Colton 1 402801	19,600	COUNTY TAXABLE VALUE	50,000		
Floral City, FL 34436-2875	Res & Barn &	50,000	TOWN TAXABLE VALUE	50,000		
	1 Sty Det 2 Car		SCHOOL TAXABLE VALUE	0		
	FRNT 587.00 DPTH		FD032 Pierrepont Fire Prot	50,000	TO M	
	ACRES 6.80					
	EAST-0318159 NRTH-1637632					
	DEED BOOK 941 PG-00026					
	FULL MARKET VALUE	59,172				

119.003-1-13.2	30 Buck Pond Rd			119.003-1-13.2		*****
Beaulieu Shawn G	210 1 Family Res		Basic Star 41854	0	0	25,650
Beaulieu Jill E	Colton 1 402801	8,700	COUNTY TAXABLE VALUE	78,000		
30 Buck Pond Rd	Log Cabin & Garage	78,000	TOWN TAXABLE VALUE	78,000		
Canton, NY 13617	FRNT 254.00 DPTH		SCHOOL TAXABLE VALUE	52,350		
	ACRES 2.30		FD032 Pierrepont Fire Prot	78,000	TO M	
	EAST-0318178 NRTH-1637168					
	DEED BOOK 2006 PG-10202					
	FULL MARKET VALUE	92,308				

119.003-1-13.12	36 Buck Pond Rd			119.003-1-13.12		*****
O'Neill David	210 1 Family Res		COUNTY TAXABLE VALUE	46,000		
O'Neill Loralee	Colton 1 402801	8,600	TOWN TAXABLE VALUE	46,000		
PO Box 68	Cellar	46,000	SCHOOL TAXABLE VALUE	46,000		
Wingdale, NY 12594	220sx485sx200x410s		FD032 Pierrepont Fire Prot	46,000	TO M	
	FRNT 226.00 DPTH					
	ACRES 2.10					
	EAST-0318229 NRTH-1636941					
	DEED BOOK 2003 PG-16975					
	FULL MARKET VALUE	54,438				

119.003-1-13.13	Buck Pond Rd			119.003-1-13.13		*****
Young Xann (LU)	312 Vac w/imprv		COUNTY TAXABLE VALUE	14,000		
445 State Highway 11C	Colton 1 402801	8,900	TOWN TAXABLE VALUE	14,000		
Winthrop, NY 13697	FRNT 301.00 DPTH	14,000	SCHOOL TAXABLE VALUE	14,000		
	ACRES 2.90		FD032 Pierrepont Fire Prot	14,000	TO M	
	EAST-0318235 NRTH-1636344					
	DEED BOOK 2011 PG-5777					
	FULL MARKET VALUE	16,568				

119.003-1-13.111	42 Buck Pond Rd			119.003-1-13.111		*****
MacDonald Lorraine A	314 Rural vac<10		COUNTY TAXABLE VALUE	1,600		1- 45-12
8640 E Keating Park St Lot 260	Colton 1 402801	1,600	TOWN TAXABLE VALUE	1,600		
Floral City, FL 34436-2875	FRNT 369.00 DPTH	1,600	SCHOOL TAXABLE VALUE	1,600		
	ACRES 3.80		FD032 Pierrepont Fire Prot	1,600	TO M	
	EAST-0318269 NRTH-1636647					
	DEED BOOK 913 PG-00930					
	FULL MARKET VALUE	1,893				

STATE OF NEW YORK
COUNTY - St Lawrence
TOWN - Pierrepont
SWIS - 407000

2 0 1 6 T E N T A T I V E A S S E S S M E N T R O L L
T A X A B L E SECTION OF THE ROLL - 1
TAX MAP NUMBER SEQUENCE
UNIFORM PERCENT OF VALUE IS 084.50

PAGE 390
VALUATION DATE-JUL 01, 2015
TAXABLE STATUS DATE-MAR 01, 2016

TAX MAP PARCEL NUMBER	PROPERTY LOCATION & CLASS	ASSESSMENT	EXEMPTION CODE-----	COUNTY-----	TOWN-----	SCHOOL
CURRENT OWNERS NAME	SCHOOL DISTRICT	LAND	TAX DESCRIPTION	TAXABLE VALUE		
CURRENT OWNERS ADDRESS	PARCEL SIZE/GRID COORD	TOTAL	SPECIAL DISTRICTS			ACCOUNT NO.

119.003-1-13.112	80 Buck Pond Rd			119.003-1-13.112		*****
Beaulieu Scott L	210 1 Family Res		Basic Star 41854	0	0	25,650
80 Buck Pond Rd	Colton 1 402801	8,600	COUNTY TAXABLE VALUE	87,500		
Canton, NY 13617	New Home W/2 Car Det Gar	87,500	TOWN TAXABLE VALUE	87,500		
	FRNT 198.00 DPTH		SCHOOL TAXABLE VALUE	61,850		
	ACRES 2.00		FD032 Pierrepont Fire Prot	87,500 TO M		
	EAST-0318294 NRTH-1636090					
	DEED BOOK 1088 PG-240					
	FULL MARKET VALUE	103,550				

119.003-1-15	48 Buck Pond Rd			119.003-1-15		*****
Rygel Michael C	260 Seasonal res		COUNTY TAXABLE VALUE	30,200		1- 17-12
Rygel Adrienne C	Colton 1 402801	25,200	TOWN TAXABLE VALUE	30,200		
196 Noyes Rd	40ar Seas	30,200	SCHOOL TAXABLE VALUE	30,200		
Potsdam, NY 13676	ACRES 41.20 BANK8888869		FD032 Pierrepont Fire Prot	30,200 TO M		
	EAST-0317552 NRTH-1635409					
	DEED BOOK 2015 PG-7046					
	FULL MARKET VALUE	35,740				

119.003-1-18	Buck Pond Rd			119.003-1-18		*****
McNeil Christopher	910 Priv forest		COUNTY TAXABLE VALUE	16,800		1- 46- 5
9958 State Highway 37	Colton 1 402801	16,800	TOWN TAXABLE VALUE	16,800		
Ogdensburg, NY 13669	Pri Forest	16,800	SCHOOL TAXABLE VALUE	16,800		
	ACRES 39.60		FD032 Pierrepont Fire Prot	16,800 TO M		
	EAST-0317901 NRTH-1633270					
	DEED BOOK 2006 PG-870					
	FULL MARKET VALUE	19,882				

119.003-1-19	Buck Pond Rd			119.003-1-19		*****
McNeil Christopher	910 Priv forest		COUNTY TAXABLE VALUE	32,000		1- 46- 6
9958 State Highway 37	Colton 1 402801	28,100	TOWN TAXABLE VALUE	32,000		
Ogdensburg, NY 13669	Pri Forest	32,000	SCHOOL TAXABLE VALUE	32,000		
	ACRES 48.00		FD032 Pierrepont Fire Prot	32,000 TO M		
	EAST-0318138 NRTH-1632552					
	DEED BOOK 2006 PG-870					
	FULL MARKET VALUE	37,870				

119.003-1-20	245 Eels Rd			119.003-1-20		*****
Warner-Cole M. Ada W. (LU)	270 Mfg housing		Enhanced S 41834	0	0	53,000
245 Eels Rd	Edwards-Knox Cn 403401	20,700	COUNTY TAXABLE VALUE	53,000		
Russell, NY 13684-3180	Modular	53,000	TOWN TAXABLE VALUE	53,000		
	Also 2000/17926		SCHOOL TAXABLE VALUE	0		
	85 Ar Rec Easement		FD032 Pierrepont Fire Prot	53,000 TO M		
	ACRES 85.00					
	EAST-0315365 NRTH-1632590					
	DEED BOOK 2009 PG-14151					
	FULL MARKET VALUE	62,722				

STATE OF NEW YORK
 COUNTY - St Lawrence
 TOWN - Pierrepont
 SWIS - 407000

2 0 1 6 T E N T A T I V E A S S E S S M E N T R O L L
 T A X A B L E SECTION OF THE ROLL - 1
 TAX MAP NUMBER SEQUENCE
 UNIFORM PERCENT OF VALUE IS 084.50

PAGE 391
 VALUATION DATE-JUL 01, 2015
 TAXABLE STATUS DATE-MAR 01, 2016

TAX MAP PARCEL NUMBER	PROPERTY LOCATION & CLASS	ASSESSMENT	EXEMPTION CODE-----	COUNTY-----	TOWN-----	SCHOOL
CURRENT OWNERS NAME	SCHOOL DISTRICT	LAND	TAX DESCRIPTION	TAXABLE VALUE		
CURRENT OWNERS ADDRESS	PARCEL SIZE/GRID COORD	TOTAL	SPECIAL DISTRICTS	ACCOUNT NO.		

119.003-1-21	Off Eels Rd 910 Priv forest		COUNTY TAXABLE VALUE	119.003-1-21	*****	1- 13- 1
Farr Morgan (ETAL)	Edwards-Knox Cn 403401	42,100	TOWN TAXABLE VALUE			
1049 Pyrites Russell Rd	Also 2000/23254	42,100	SCHOOL TAXABLE VALUE			
Hermon, NY 13652	Pri Forest ACRES 110.00		FD032 Pierrepont Fire Prot			42,100 TO M
	EAST-0312929 NRTH-1632704					
	DEED BOOK 1081 PG-1061					
	FULL MARKET VALUE	49,822				

119.003-1-22	Off Selleck Rd 910 Priv forest		COUNTY TAXABLE VALUE	119.003-1-22	*****	1- 6- 3
Farr Spencer	Edwards-Knox Cn 403401	19,300	TOWN TAXABLE VALUE			
718 Windmill Rd	45.29 D Pri Forest	19,300	SCHOOL TAXABLE VALUE			
Colton, NY 13625	ACRES 45.30		FD032 Pierrepont Fire Prot			19,300 TO M
	EAST-0312942 NRTH-1634310					
	DEED BOOK 1998 PG-17601					
	FULL MARKET VALUE	22,840				

119.003-1-23	Off Buck Pond Rd 312 Vac w/imprv		COUNTY TAXABLE VALUE	119.003-1-23	*****	1- 18- 1
Dafoe Veronica J (LU)	Edwards-Knox Cn 403401	16,300	TOWN TAXABLE VALUE			
% Lance L Law	ACRES 38.40	21,500	SCHOOL TAXABLE VALUE			
64 Jingleville Rd	EAST-0315296 NRTH-1633442		FD032 Pierrepont Fire Prot			21,500 TO M
Canton, NY 13617	DEED BOOK 2013 PG-16369					
	FULL MARKET VALUE	25,444				

119.003-1-24	Off Buck Pond Rd 910 Priv forest		COUNTY TAXABLE VALUE	119.003-1-24	*****	1- 18- 2
Law Blaine L	Edwards-Knox Cn 403401	14,300	TOWN TAXABLE VALUE			
% Lance L Law	38 Ar Forest Land	14,300	SCHOOL TAXABLE VALUE			
64 Jingleville Rd	ACRES 33.70		FD032 Pierrepont Fire Prot			14,300 TO M
Canton, NY 13617	EAST-0315307 NRTH-1634115					
	DEED BOOK 2013 PG-16367					
	FULL MARKET VALUE	16,923				

119.003-1-26	156 Selleck Rd 312 Vac w/imprv		COUNTY TAXABLE VALUE	119.003-1-26	*****	1- 45- 6
Hallada Steven J	Edwards-Knox Cn 403401	67,800	TOWN TAXABLE VALUE			
Hallada Linda J	2013/11373 NIMO/Verizon e	83,800	SCHOOL TAXABLE VALUE			
PO Box 256	158 Ar		FD032 Pierrepont Fire Prot			83,800 TO M
Edwards, NY 13635	FRNT 2029.00 DPTH ACRES 167.90					
	EAST-0312620 NRTH-1636338					
	DEED BOOK 2012 PG-15714					
	FULL MARKET VALUE	99,172				

STATE OF NEW YORK
 COUNTY - St Lawrence
 TOWN - Pierrepont
 SWIS - 407000

2 0 1 6 T E N T A T I V E A S S E S S M E N T R O L L
 T A X A B L E SECTION OF THE ROLL - 1
 TAX MAP NUMBER SEQUENCE
 UNIFORM PERCENT OF VALUE IS 084.50

PAGE 392
 VALUATION DATE-JUL 01, 2015
 TAXABLE STATUS DATE-MAR 01, 2016

TAX MAP PARCEL NUMBER	PROPERTY LOCATION & CLASS	ASSESSMENT	EXEMPTION CODE	COUNTY	TOWN	SCHOOL
CURRENT OWNERS NAME	SCHOOL DISTRICT	LAND	TAX DESCRIPTION	TAXABLE VALUE		
CURRENT OWNERS ADDRESS	PARCEL SIZE/GRID COORD	TOTAL	SPECIAL DISTRICTS	ACCOUNT NO.		
***** 119.003-1-28.2 *****						
	Off Selleck Rd					
119.003-1-28.2	322 Rural vac>10		Forest 480 47460	6,640	6,640	6,640
Spellacy Shawn D	Colton 1 402801	8,800	COUNTY TAXABLE VALUE	2,160		
Spellacy Mercedes A	see misc rec 2015/1654	8,800	TOWN TAXABLE VALUE	2,160		
275 County Route 29	#40-97 480A 16.70ac Eligi		SCHOOL TAXABLE VALUE	2,160		
Canton, NY 13617	FRNT 1246.00 DPTH		FD032 Pierrepont Fire Prot	8,800	TO M	
	ACRES 17.70					
MAY BE SUBJECT TO PAYMENT	EAST-0321030 NRTH-1637853					
UNDER RPTL480A UNTIL 2025	DEED BOOK 2010 PG-3286					
	FULL MARKET VALUE	10,414				
***** 119.003-1-28.11 *****						
	Selleck Rd					1- 16- 4.2
119.003-1-28.11	910 Priv forest		COUNTY TAXABLE VALUE	12,700		
Northeast Drainage, LLC	Colton 1 402801	12,700	TOWN TAXABLE VALUE	12,700		
325 State Highway 11B	2012/1803 Nimo easement	12,700	SCHOOL TAXABLE VALUE	12,700		
Potsdam, NY 13676	FRNT 2512.00 DPTH		FD032 Pierrepont Fire Prot	12,700	TO M	
	ACRES 31.70					
	EAST-0320896 NRTH-1636875					
	DEED BOOK 2015 PG-1890					
	FULL MARKET VALUE	15,030				
***** 119.003-1-28.12 *****						
	435 Selleck Rd					
119.003-1-28.12	210 1 Family Res		COUNTY TAXABLE VALUE	140,000		
Spellacy Karen M	Colton 1 402801	10,200	TOWN TAXABLE VALUE	140,000		
435 Selleck Rd	Seeger survey 11/1/2010	140,000	SCHOOL TAXABLE VALUE	140,000		
Canton, NY 13617-3700	5.18A(S)		FD032 Pierrepont Fire Prot	140,000	TO M	
	2012/1802 Nimo easement					
	FRNT 184.00 DPTH					
	ACRES 5.10					
	EAST-0320565 NRTH-1637309					
	DEED BOOK 2011 PG-6230					
	FULL MARKET VALUE	165,680				
***** 119.003-1-29 *****						
	157 Selleck Rd					1- 12-11.3
119.003-1-29	260 Seasonal res		COUNTY TAXABLE VALUE	35,000		
Mathews Thomas G	Edwards-Knox Cn 403401	8,100	TOWN TAXABLE VALUE	35,000		
Mathews Susan K	24X24 1 Story	35,000	SCHOOL TAXABLE VALUE	35,000		
58 Shady Ln	209x209		FD032 Pierrepont Fire Prot	35,000	TO M	
Oswego, NY 13126	FRNT 209.00 DPTH 209.00					
	ACRES 1.00					
	EAST-0313487 NRTH-1638448					
	DEED BOOK 1102 PG-13					
	FULL MARKET VALUE	41,420				

STATE OF NEW YORK
 COUNTY - St Lawrence
 TOWN - Pierrepont
 SWIS - 407000

2 0 1 6 T E N T A T I V E A S S E S S M E N T R O L L
 T A X A B L E SECTION OF THE ROLL - 1
 TAX MAP NUMBER SEQUENCE
 UNIFORM PERCENT OF VALUE IS 084.50

PAGE 393
 VALUATION DATE-JUL 01, 2015
 TAXABLE STATUS DATE-MAR 01, 2016

TAX MAP PARCEL NUMBER	PROPERTY LOCATION & CLASS	ASSESSMENT	EXEMPTION CODE-----	COUNTY-----	TOWN-----	SCHOOL
CURRENT OWNERS NAME	SCHOOL DISTRICT	LAND	TAX DESCRIPTION	TAXABLE VALUE		
CURRENT OWNERS ADDRESS	PARCEL SIZE/GRID COORD	TOTAL	SPECIAL DISTRICTS	ACCOUNT NO.		
***** 119.003-1-30 *****						
119.003-1-30	145 Selleck Rd					
Streit Craig M	210 1 Family Res		VET WAR CT 41121	10,260	10,260	0
Streit Cynthia J	Edwards-Knox Cn 403401	11,100	Basic Star 41854	0	0	25,650
145 Selleck Rd	ACRES 7.00	125,000	COUNTY TAXABLE VALUE	114,740		
Canton, NY 13617	EAST-0312831 NRTH-1638136		TOWN TAXABLE VALUE	114,740		
	DEED BOOK 2000 PG-11270		SCHOOL TAXABLE VALUE	99,350		
	FULL MARKET VALUE	147,929	FD032 Pierrepont Fire Prot	125,000	TO M	

STATE OF NEW YORK
 COUNTY - St Lawrence
 TOWN - Pierrepont
 SWIS - 407000

2 0 1 6 T E N T A T I V E A S S E S S M E N T R O L L
 T A X A B L E S E C T I O N O F T H E R O L L - 1
 M A P S E C T I O N - 119
 S U B - S E C T I O N - 003
 U N I F O R M P E R C E N T O F V A L U E I S 084.50

PAGE 394
 VALUATION DATE-JUL 01, 2015
 TAXABLE STATUS DATE-MAR 01, 2016
 RPS150/V04/L015
 CURRENT DATE 4/22/2016

*** S P E C I A L D I S T R I C T S U M M A R Y ***

CODE	DISTRICT NAME	TOTAL PARCELS	EXTENSION TYPE	EXTENSION VALUE	AD VALOREM VALUE	EXEMPT AMOUNT	TAXABLE VALUE
FD032	Pierrepont Fir	35	TOTAL M		1743,350		1743,350

*** S C H O O L D I S T R I C T S U M M A R Y ***

CODE	DISTRICT NAME	TOTAL PARCELS	ASSESSED LAND	ASSESSED TOTAL	EXEMPT AMOUNT	TOTAL TAXABLE	STAR AMOUNT	STAR TAXABLE
402801	Colton 1	21	349,050	1078,850	22,012	1056,838	152,600	904,238
403401	Edwards-Knox Cntrl	14	320,700	664,500		664,500	134,480	530,020
	S U B - T O T A L	35	669,750	1743,350	22,012	1721,338	287,080	1434,258
	T O T A L	35	669,750	1743,350	22,012	1721,338	287,080	1434,258

*** S Y S T E M C O D E S S U M M A R Y ***

NO SYSTEM EXEMPTIONS AT THIS LEVEL

*** E X E M P T I O N S U M M A R Y ***

CODE	DESCRIPTION	TOTAL PARCELS	COUNTY	TOWN	SCHOOL
41003	Vet Chg of	1		11,542	
41112	Vet Pro Ra	1	18,035		
41121	VET WAR CT	1	10,260	10,260	
41802	Aged - Cou	1	12,306		
41803	Aged - Tow	1		26,786	
41834	Enhanced S	3			158,830
41854	Basic Star	5			128,250
47460	Forest 480	2	22,012	22,012	22,012
	T O T A L	15	62,613	70,600	309,092

STATE OF NEW YORK
COUNTY - St Lawrence
TOWN - Pierrepont
SWIS - 407000

2 0 1 6 T E N T A T I V E A S S E S S M E N T R O L L
T A X A B L E S E C T I O N O F T H E R O L L - 1
M A P S E C T I O N - 1 1 9
S U B - S E C T I O N - 0 0 3
UNIFORM PERCENT OF VALUE IS 084.50

PAGE 395
VALUATION DATE-JUL 01, 2015
TAXABLE STATUS DATE-MAR 01, 2016
RPS150/V04/L015
CURRENT DATE 4/22/2016

*** G R A N D T O T A L S ***

ROLL SEC	DESCRIPTION	TOTAL PARCELS	ASSESSED LAND	ASSESSED TOTAL	TAXABLE COUNTY	TAXABLE TOWN	TAXABLE SCHOOL	STAR TAXABLE
1	TAXABLE	35	669,750	1743,350	1680,737	1672,750	1721,338	1434,258

STATE OF NEW YORK
COUNTY - St Lawrence
TOWN - Pierrepont
SWIS - 407000

2 0 1 6 T E N T A T I V E A S S E S S M E N T R O L L
T A X A B L E SECTION OF THE ROLL - 1
TAX MAP NUMBER SEQUENCE
UNIFORM PERCENT OF VALUE IS 084.50

PAGE 396
VALUATION DATE-JUL 01, 2015
TAXABLE STATUS DATE-MAR 01, 2016

TAX MAP PARCEL NUMBER	PROPERTY LOCATION & CLASS	ASSESSMENT	EXEMPTION CODE	COUNTY	TOWN	SCHOOL
CURRENT OWNERS NAME	SCHOOL DISTRICT	LAND	TAX DESCRIPTION	TAXABLE VALUE		
CURRENT OWNERS ADDRESS	PARCEL SIZE/GRID COORD	TOTAL	SPECIAL DISTRICTS			ACCOUNT NO.

119.004-1-1.1	Glenmeal Rd 910 Priv forest		COUNTY TAXABLE VALUE	35,800		1- 41-11.1
Lincoln Wayne H	Colton 1 402801	35,800	TOWN TAXABLE VALUE	35,800		
Burns Dale J	116 Ar	35,800	SCHOOL TAXABLE VALUE	35,800		
% Wayne H Lincoln	ACRES 111.90		FD032 Pierrepont Fire Prot	35,800 TO M		
4 Chase St	EAST-0328094 NRTH-1638379					
Massena, NY 13662	DEED BOOK 2008 PG-8539					
	FULL MARKET VALUE	42,367				

119.004-1-1.2	134,135 Glenmeal Rd		Enhanced S 41834	0	0	55,830
Burns Frank R	210 1 Family Res	17,500	COUNTY TAXABLE VALUE	65,000		
Burns Dale J	Colton 1 402801	65,000	TOWN TAXABLE VALUE	65,000		
135 Glenmeal Rd	ACRES 6.90		SCHOOL TAXABLE VALUE	9,170		
Colton, NY 13625	EAST-0329791 NRTH-1638955		FD032 Pierrepont Fire Prot	65,000 TO M		
	DEED BOOK 1998 PG-5187					
	FULL MARKET VALUE	76,923				

119.004-1-2.1	Off Glenmeal Rd					1- 59-14
Selleck Bruce & etal	910 Priv forest	14,625	COUNTY TAXABLE VALUE	14,625		
1669 River Rd	Colton 1 402801	14,625	TOWN TAXABLE VALUE	14,625		
Hamilton, NY 13346	Split 5/2014		SCHOOL TAXABLE VALUE	14,625		
	FRNT 1651.00 DPTH		FD032 Pierrepont Fire Prot	14,625 TO M		
	ACRES 32.50					
	EAST-0328448 NRTH-1637270					
	DEED BOOK 2003 PG-6710					
	FULL MARKET VALUE	17,308				

119.004-1-2.2	Off Glenmeal Rd					
Taylor Kendall F	910 Priv forest	4,770	COUNTY TAXABLE VALUE	4,770		
PO Box 514	Colton 1 402801	4,770	TOWN TAXABLE VALUE	4,770		
Canton, NY 13617	Part of WCT Survey 2/4/1	4,770	SCHOOL TAXABLE VALUE	4,770		
	FRNT 1668.00 DPTH		FD032 Pierrepont Fire Prot	4,770 TO M		
	ACRES 10.60					
	EAST-0328476 NRTH-1636765					
	DEED BOOK 2014 PG-3672					
	FULL MARKET VALUE	5,645				

119.004-1-3.1	827 Selleck Rd		Basic Star 41854	0	0	25,650
Carrier Richard	270 Mfg housing	18,900	VET WAR CT 41121	10,260	10,260	0
Carrier Diana	Colton 1 402801	70,000	COUNTY TAXABLE VALUE	59,740		
827 Selleck Rd	Res & Garage(2 Sty Det)		TOWN TAXABLE VALUE	59,740		
Colton, NY 13625	ACRES 22.50		SCHOOL TAXABLE VALUE	44,350		
	EAST-0329671 NRTH-1637013		FD032 Pierrepont Fire Prot	70,000 TO M		
	DEED BOOK 843 PG-295					
	FULL MARKET VALUE	82,840				

STATE OF NEW YORK
COUNTY - St Lawrence
TOWN - Pierrepont
SWIS - 407000

2 0 1 6 T E N T A T I V E A S S E S S M E N T R O L L
T A X A B L E SECTION OF THE ROLL - 1
TAX MAP NUMBER SEQUENCE
UNIFORM PERCENT OF VALUE IS 084.50

PAGE 397
VALUATION DATE-JUL 01, 2015
TAXABLE STATUS DATE-MAR 01, 2016

TAX MAP PARCEL NUMBER	PROPERTY LOCATION & CLASS	ASSESSMENT	EXEMPTION CODE	COUNTY	TOWN	SCHOOL
CURRENT OWNERS NAME	SCHOOL DISTRICT	LAND	TAX DESCRIPTION	TAXABLE VALUE		
CURRENT OWNERS ADDRESS	PARCEL SIZE/GRID COORD	TOTAL	SPECIAL DISTRICTS			ACCOUNT NO.

119.004-1-3.2	115 Glenmeal Rd			119.004-1-3.2		*****
Carrier Brad	270 Mfg housing		Basic Star 41854	0	0	25,650
Severence Teresa	Colton 1 402801	9,000	COUNTY TAXABLE VALUE	35,000		
115 Glenmeal Rd	Trailer 14X80	35,000	TOWN TAXABLE VALUE	35,000		
Colton, NY 13625	ACRES 3.00		SCHOOL TAXABLE VALUE	9,350		
	EAST-0329814 NRTH-1637639		FD032 Pierrepont Fire Prot	35,000 TO M		
	DEED BOOK 2001 PG-20314					
	FULL MARKET VALUE	41,420				

119.004-1-3.3	Glenmeal Rd			119.004-1-3.3		*****
Lopez Bartholomew	311 Res vac land		COUNTY TAXABLE VALUE	2,200		
55 Cottage St Apt 1C	Colton 1 402801	2,200	TOWN TAXABLE VALUE	2,200		
Troy, NY 12180-6409	FRNT 353.00 DPTH	2,200	SCHOOL TAXABLE VALUE	2,200		
	ACRES 0.77		FD032 Pierrepont Fire Prot	2,200 TO M		
	EAST-0330074 NRTH-1637775					
	DEED BOOK 2008 PG-18642					
	FULL MARKET VALUE	2,604				

119.004-1-4	Selleck Rd			119.004-1-4		*****
Selleck Bruce & etal	910 Priv forest		COUNTY TAXABLE VALUE	35,000		1- 59-12
1669 River Rd	Colton 1 402801	35,000	TOWN TAXABLE VALUE	35,000		
Hamilton, NY 13346	82.48ad For Land	35,000	SCHOOL TAXABLE VALUE	35,000		
	ACRES 82.40		FD032 Pierrepont Fire Prot	35,000 TO M		
	EAST-0329401 NRTH-1634731					
	DEED BOOK 2003 PG-6710					
	FULL MARKET VALUE	41,420				

119.004-1-5.2	749 Selleck Rd			119.004-1-5.2		*****
Taylor Kendall	210 1 Family Res		COUNTY TAXABLE VALUE	98,000		
PO Box 514	Colton 1 402801	11,800	TOWN TAXABLE VALUE	98,000		
Canton, NY 13617-0514	See 2011/10942	98,000	SCHOOL TAXABLE VALUE	98,000		
	FRNT 643.00 DPTH		FD032 Pierrepont Fire Prot	98,000 TO M		
	ACRES 8.40					
	EAST-0328126 NRTH-1635544					
	DEED BOOK 2005 PG-10255					
	FULL MARKET VALUE	115,976				

119.004-1-5.11	Selleck Rd			119.004-1-5.11		*****
Taylor Kendall F	120 Field crops		COUNTY TAXABLE VALUE	14,900		1- 59-10
PO Box 514	Colton 1 402801	14,900	TOWN TAXABLE VALUE	14,900		
Canton, NY 13617-0514	split 05/2007	14,900	SCHOOL TAXABLE VALUE	14,900		
	split 07/2005		FD032 Pierrepont Fire Prot	14,900 TO M		
	FRNT 1213.00 DPTH					
	ACRES 35.10					
	EAST-0328588 NRTH-1636084					
	DEED BOOK 2014 PG-3672					
	FULL MARKET VALUE	17,633				

STATE OF NEW YORK
 COUNTY - St Lawrence
 TOWN - Pierrepont
 SWIS - 407000

2 0 1 6 T E N T A T I V E A S S E S S M E N T R O L L
 T A X A B L E SECTION OF THE ROLL - 1
 TAX MAP NUMBER SEQUENCE
 UNIFORM PERCENT OF VALUE IS 084.50

PAGE 398
 VALUATION DATE-JUL 01, 2015
 TAXABLE STATUS DATE-MAR 01, 2016

TAX MAP PARCEL NUMBER	PROPERTY LOCATION & CLASS	ASSESSMENT	EXEMPTION CODE	COUNTY	TOWN	SCHOOL
CURRENT OWNERS NAME	SCHOOL DISTRICT	LAND	TAX DESCRIPTION	TAXABLE VALUE		
CURRENT OWNERS ADDRESS	PARCEL SIZE/GRID COORD	TOTAL	SPECIAL DISTRICTS	ACCOUNT NO.		

119.004-1-5.12	Selleck Rd 322 Rural vac>10		COUNTY TAXABLE VALUE	119.004-1-5.12		
Taylor Kendall	Colton 1 402801	17,300	TOWN TAXABLE VALUE			
PO Box 514	30.6A(D)	17,300	SCHOOL TAXABLE VALUE			
Canton, NY 13617	FRNT 766.00 DPTH ACRES 29.80		FD032 Pierrepont Fire Prot			17,300 TO M
	EAST-0328209 NRTH-1634414 DEED BOOK 2007 PG-7911					
	FULL MARKET VALUE	20,473				

119.004-1-6	Selleck Rd 312 Vac w/imprv		COUNTY TAXABLE VALUE	119.004-1-6		1- 59-15
Taylor Kendall F	Colton 1 402801	1,700	TOWN TAXABLE VALUE			
PO Box 514	School House Lot	10,000	SCHOOL TAXABLE VALUE			
Canton, NY 13617-0514	31x142x132x75x82 FRNT 31.00 DPTH 127.00		FD032 Pierrepont Fire Prot			10,000 TO M
	EAST-0328537 NRTH-1635395 DEED BOOK 2014 PG-3672					
	FULL MARKET VALUE	11,834				

119.004-1-7	Off Selleck Rd 910 Priv forest		COUNTY TAXABLE VALUE	119.004-1-7		1- 39- 7
Selleck Bruce & etal	Colton 1 402801	8,800	TOWN TAXABLE VALUE			
1669 River Rd	19 Ar	8,800	SCHOOL TAXABLE VALUE			
Hamilton, NY 13346	ACRES 20.60		FD032 Pierrepont Fire Prot			8,800 TO M
	EAST-0327166 NRTH-1636384 DEED BOOK 2003 PG-6710					
	FULL MARKET VALUE	10,414				

119.004-1-8.11	702,704 Selleck Rd 240 Rural res		Enhanced S 41834	119.004-1-8.11		1- 64- 5
Stratton Steven G	Colton 1 402801	27,400	COUNTY TAXABLE VALUE			0 53,000
704 Selleck Rd	Home & 16X20 Sawmill	53,000	TOWN TAXABLE VALUE			
Canton, NY 13617	Operations Home		SCHOOL TAXABLE VALUE			0
	ACRES 64.60		FD032 Pierrepont Fire Prot			53,000 TO M
	EAST-0327404 NRTH-1633903 DEED BOOK 954 PG-00510					
	FULL MARKET VALUE	62,722				

119.004-1-8.13	708 Selleck Rd 270 Mfg housing		Basic Star 41854	119.004-1-8.13		0 25,000
Stratton Melissa J	Colton 1 402801	8,200	COUNTY TAXABLE VALUE			25,000
708 Selleck Rd	ACRES 1.90	25,000	TOWN TAXABLE VALUE			25,000
Canton, NY 13617	EAST-0327742 NRTH-1634905 DEED BOOK 1106 PG-717		SCHOOL TAXABLE VALUE			0
	FULL MARKET VALUE	29,586	FD032 Pierrepont Fire Prot			25,000 TO M

STATE OF NEW YORK
 COUNTY - St Lawrence
 TOWN - Pierrepont
 SWIS - 407000

2 0 1 6 T E N T A T I V E A S S E S S M E N T R O L L
 T A X A B L E SECTION OF THE ROLL - 1
 TAX MAP NUMBER SEQUENCE
 UNIFORM PERCENT OF VALUE IS 084.50

PAGE 399
 VALUATION DATE-JUL 01, 2015
 TAXABLE STATUS DATE-MAR 01, 2016

TAX MAP PARCEL NUMBER	PROPERTY LOCATION & CLASS	ASSESSMENT	EXEMPTION CODE-----	COUNTY-----	TOWN-----	SCHOOL
CURRENT OWNERS NAME	SCHOOL DISTRICT	LAND	TAX DESCRIPTION	TAXABLE VALUE		ACCOUNT NO.
CURRENT OWNERS ADDRESS	PARCEL SIZE/GRID COORD	TOTAL	SPECIAL DISTRICTS			

119.004-1-9	644 Selleck Rd	72 PCT OF VALUE USED FOR EXEMPTION PURPOSES		119.004-1-9	1- 1- 8	
Aldous Everett	240 Rural res		VET DIS CT 41141	13,824	13,824	0
Aldous Janet	Colton 1 402801	26,300	Enhanced S 41834	0	0	55,830
644 Selleck Rd	ACRES 62.90	96,000	VET COM CT 41131	17,100	17,100	0
Canton, NY 13617	EAST-0326135 NRTH-1634483		COUNTY TAXABLE VALUE	65,076		
	DEED BOOK 884 PG-00218		TOWN TAXABLE VALUE	65,076		
	FULL MARKET VALUE	113,609	SCHOOL TAXABLE VALUE	40,170		
			FD032 Pierrepont Fire Prot	96,000	TO M	

119.004-1-10	612 Selleck Rd			119.004-1-10	1- 41-12	
Lincoln Harley K (LU)	240 Rural res		Vet Chg of 41003	0	61,558	0
Lincoln Leota (LU)	Colton 1 402801	8,700	Vet Pro Ra 41112	80,125	0	0
612 Selleck Rd	27.28 A Deed Rural Res	97,000	Enhanced S 41834	0	0	55,830
Canton, NY 13617	ACRES 26.90		COUNTY TAXABLE VALUE	16,875		
	EAST-0325070 NRTH-1634606		TOWN TAXABLE VALUE	35,442		
	DEED BOOK 2012 PG-38		SCHOOL TAXABLE VALUE	41,170		
	FULL MARKET VALUE	114,793	FD032 Pierrepont Fire Prot	97,000	TO M	

119.004-1-11.1	592 Selleck Rd			119.004-1-11.1	1- 65- 1	
Stone Bryan	240 Rural res		Basic Star 41854	0	0	25,650
Donovan Leslie	Colton 1 402801	18,900	COUNTY TAXABLE VALUE	65,000		
592 Selleck Rd	FRNT 384.00 DPTH	65,000	TOWN TAXABLE VALUE	65,000		
Canton, NY 13617	ACRES 22.90 BANK8888869		SCHOOL TAXABLE VALUE	39,350		
	EAST-0324405 NRTH-1634545		FD032 Pierrepont Fire Prot	65,000	TO M	
	DEED BOOK 2008 PG-18371					
	FULL MARKET VALUE	76,923				

119.004-1-11.2	Selleck Rd			119.004-1-11.2		
Tapke Edward D	311 Res vac land		COUNTY TAXABLE VALUE	1,200		
Tapke Gloria J	Colton 1 402801	1,200	TOWN TAXABLE VALUE	1,200		
3260 Fuller Rd	Plot good 5/21/08	1,200	SCHOOL TAXABLE VALUE	1,200		
Carthage, NY 13619	3.1A(D)		FD032 Pierrepont Fire Prot	1,200	TO M	
	FRNT 246.00 DPTH					
	ACRES 2.80					
	EAST-0324141 NRTH-1635278					
	DEED BOOK 2008 PG-8085					
	FULL MARKET VALUE	1,420				

119.004-1-12	Off Selleck Rd			119.004-1-12	1- 59-13	
Selleck Bruce & etal	910 Priv forest		COUNTY TAXABLE VALUE	8,500		
1669 River Rd	Colton 1 402801	8,500	TOWN TAXABLE VALUE	8,500		
Hamilton, NY 13346	20 Ar Vac Land	8,500	SCHOOL TAXABLE VALUE	8,500		
	ACRES 20.10		FD032 Pierrepont Fire Prot	8,500	TO M	
	EAST-0327089 NRTH-1637186					
	DEED BOOK 2003 PG-6710					
	FULL MARKET VALUE	10,059				

STATE OF NEW YORK
 COUNTY - St Lawrence
 TOWN - Pierrepont
 SWIS - 407000

2 0 1 6 T E N T A T I V E A S S E S S M E N T R O L L
 T A X A B L E SECTION OF THE ROLL - 1
 TAX MAP NUMBER SEQUENCE
 UNIFORM PERCENT OF VALUE IS 084.50

PAGE 400
 VALUATION DATE-JUL 01, 2015
 TAXABLE STATUS DATE-MAR 01, 2016

TAX MAP PARCEL NUMBER	PROPERTY LOCATION & CLASS	ASSESSMENT	EXEMPTION CODE-----	COUNTY-----	TOWN-----	SCHOOL
CURRENT OWNERS NAME	SCHOOL DISTRICT	LAND	TAX DESCRIPTION	TAXABLE VALUE		
CURRENT OWNERS ADDRESS	PARCEL SIZE/GRID COORD	TOTAL	SPECIAL DISTRICTS	ACCOUNT NO.		

119.004-1-13.11	Selleck Rd 910 Priv forest		COUNTY TAXABLE VALUE	28,600		
Selleck Bruce & etal	Colton 1 402801	28,600	TOWN TAXABLE VALUE	28,600		
1669 River Rd	70.55a Primarily Forest	28,600	SCHOOL TAXABLE VALUE	28,600		
Hamilton, NY 13346	ACRES 67.40		FD032 Pierrepont Fire Prot	28,600	TO M	
	EAST-0326005 NRTH-1636391					
	DEED BOOK 2003 PG-6710					
	FULL MARKET VALUE	33,846				

119.004-1-14.1	601 Selleck Rd 240 Rural res		Vet Chg of 41003	0	115,420	0
Atkinson Gary	Colton 1 402801	36,400	Vet Pro Ra 41112	106,589	0	0
Atkinson Dawn	Also 960/233 & 976/1042	127,000	Enhanced S 41834	0	0	55,830
601 Selleck Rd	Rural Res W/mineral Rts		COUNTY TAXABLE VALUE	20,411		
Canton, NY 13617	FRNT 1602.00 DPTH		TOWN TAXABLE VALUE	11,580		
	ACRES 56.80		SCHOOL TAXABLE VALUE	71,170		
	EAST-0324558 NRTH-1636515		FD032 Pierrepont Fire Prot	127,000	TO M	
	DEED BOOK 855 PG-00884					
	FULL MARKET VALUE	150,296				

119.004-1-16	Off Wilson Rd 910 Priv forest		COUNTY TAXABLE VALUE	14,500		
Wallace Guy R	Colton 1 402801	14,500	TOWN TAXABLE VALUE	14,500		
170 Wilson Rd	53.9 Ar Pri Forest	14,500	SCHOOL TAXABLE VALUE	14,500		
Colton, NY 13625	ACRES 34.00		FD032 Pierrepont Fire Prot	14,500	TO M	
	EAST-0324952 NRTH-1639811					
	DEED BOOK 1081 PG-519					
	FULL MARKET VALUE	17,160				

119.004-1-17	Off Selleck Rd 910 Priv forest		COUNTY TAXABLE VALUE	12,200		
Spellacy Shawn	Colton 1 402801	12,200	TOWN TAXABLE VALUE	12,200		
Spellacy Mercedes	ACRES 35.30	12,200	SCHOOL TAXABLE VALUE	12,200		
275 County Route 29	EAST-0325616 NRTH-1638208		FD032 Pierrepont Fire Prot	12,200	TO M	
Canton, NY 13617	DEED BOOK 2003 PG-149					
	FULL MARKET VALUE	14,438				

119.004-1-18	705 Selleck Rd 270 Mfg housing		RPTL466_f 41690	2,565	2,565	2,565
Stratton Duane F	Colton 1 402801	17,100	Basic Star 41854	0	0	25,650
705 Selleck Rd	Trailer & Addition &	53,000	COUNTY TAXABLE VALUE	50,435		
Canton, NY 13617	29x40 Garage		TOWN TAXABLE VALUE	50,435		
	FRNT 915.00 DPTH		SCHOOL TAXABLE VALUE	24,785		
	ACRES 18.90		FD032 Pierrepont Fire Prot	53,000	TO M	
	EAST-0327225 NRTH-1635543					
	DEED BOOK 1106 PG-713					
	FULL MARKET VALUE	62,722				

STATE OF NEW YORK
COUNTY - St Lawrence
TOWN - Pierrepont
SWIS - 407000

2 0 1 6 T E N T A T I V E A S S E S S M E N T R O L L
T A X A B L E SECTION OF THE ROLL - 1
TAX MAP NUMBER SEQUENCE
UNIFORM PERCENT OF VALUE IS 084.50

PAGE 401
VALUATION DATE-JUL 01, 2015
TAXABLE STATUS DATE-MAR 01, 2016

TAX MAP PARCEL NUMBER	PROPERTY LOCATION & CLASS	ASSESSMENT	EXEMPTION CODE-----	COUNTY-----	TOWN-----	SCHOOL
CURRENT OWNERS NAME	SCHOOL DISTRICT	LAND	TAX DESCRIPTION	TAXABLE VALUE		
CURRENT OWNERS ADDRESS	PARCEL SIZE/GRID COORD	TOTAL	SPECIAL DISTRICTS	ACCOUNT NO.		

119.004-1-19	711 Selleck Rd			119.004-1-19		
Stratton Donald E	314 Rural vac<10		COUNTY TAXABLE VALUE			4,700
13 Little Bear Way	Colton 1 402801	4,700	TOWN TAXABLE VALUE			4,700
Peru, NY 12972	FRNT 150.00 DPTH 493.00	4,700	SCHOOL TAXABLE VALUE			4,700
	ACRES 1.70		FD032 Pierrepont Fire Prot			4,700 TO M
	EAST-0327690 NRTH-1635473					
	DEED BOOK 2004 PG-12041					
	FULL MARKET VALUE	5,562				

119.004-2-2.21	615 Orebed Rd			119.004-2-2.21		
Miller Shawn D	240 Rural res		Basic Star 41854			25,650
Miller Renee V	Colton 1 402801	20,200	COUNTY TAXABLE VALUE			120,000
615 Orebed Rd	Also 1039/203	120,000	TOWN TAXABLE VALUE			120,000
Colton, NY 13625	Res W/30x42 Gar & Breezwy		SCHOOL TAXABLE VALUE			94,350
	FRNT 716.00 DPTH		FD032 Pierrepont Fire Prot			120,000 TO M
	ACRES 29.50					
	EAST-0335660 NRTH-1639682					
	DEED BOOK 1024 PG-00619					
	FULL MARKET VALUE	142,012				

119.004-2-4.11	651 Orebed Rd			119.004-2-4.11		
VanBrocklin Fay (LU)	240 Rural res		Enhanced S 41834			55,830
VanBrocklin Barbara J (LU)	Colton 1 402801	25,250	COUNTY TAXABLE VALUE			125,000
651 Orebed Rd	FRNT 690.00 DPTH	125,000	TOWN TAXABLE VALUE			125,000
Colton, NY 13625	ACRES 35.10		SCHOOL TAXABLE VALUE			69,170
	EAST-0335742 NRTH-1638923		FD032 Pierrepont Fire Prot			125,000 TO M
	DEED BOOK 2009 PG-12316					
	FULL MARKET VALUE	147,929				

119.004-2-4.12	Orebed Rd			119.004-2-4.12		
Miller Shawn	314 Rural vac<10		COUNTY TAXABLE VALUE			850
Miller Renee	Colton 1 402801	850	TOWN TAXABLE VALUE			850
615 Orebed Rd	Plotted from road R.O.W.	850	SCHOOL TAXABLE VALUE			850
Colton, NY 13625	FRNT 208.00 DPTH 416.00		FD032 Pierrepont Fire Prot			850 TO M
	ACRES 2.00					
	EAST-0334984 NRTH-1639164					
	DEED BOOK 2008 PG-2122					
	FULL MARKET VALUE	1,006				

119.004-2-5.1	665 Orebed Rd			119.004-2-5.1		
Jones Gary	270 Mfg housing		COUNTY TAXABLE VALUE			55,800
Jones Louise	Colton 1 402801	25,000	TOWN TAXABLE VALUE			55,800
665 Orebed Rd	FRNT 564.00 DPTH	55,800	SCHOOL TAXABLE VALUE			55,800
Colton, NY 13625	ACRES 41.00 BANK8888295		FD032 Pierrepont Fire Prot			55,800 TO M
	EAST-0335845 NRTH-1637939					
	DEED BOOK 450 PG-00703					
	FULL MARKET VALUE	66,036				

STATE OF NEW YORK
COUNTY - St Lawrence
TOWN - Pierrepont
SWIS - 407000

2 0 1 6 T E N T A T I V E A S S E S S M E N T R O L L
T A X A B L E SECTION OF THE ROLL - 1
TAX MAP NUMBER SEQUENCE
UNIFORM PERCENT OF VALUE IS 084.50

PAGE 402
VALUATION DATE-JUL 01, 2015
TAXABLE STATUS DATE-MAR 01, 2016

TAX MAP PARCEL NUMBER	PROPERTY LOCATION & CLASS	ASSESSMENT	EXEMPTION CODE	COUNTY	TOWN	SCHOOL
CURRENT OWNERS NAME	SCHOOL DISTRICT	LAND	TAX DESCRIPTION	TAXABLE VALUE		
CURRENT OWNERS ADDRESS	PARCEL SIZE/GRID COORD	TOTAL	SPECIAL DISTRICTS	ACCOUNT NO.		

119.004-2-5.2	687 Orebed Rd			119.004-2-5.2		*****
Bonno Eric A	210 1 Family Res		Basic Star 41854	0	0	25,650
Bonno Charlene L	Colton 1 402801	9,600	COUNTY TAXABLE VALUE	91,880		
687 Orebed Rd	Strack survey 7/11	91,880	TOWN TAXABLE VALUE	91,880		
Colton, NY 13625-3145	5.68A(S)		SCHOOL TAXABLE VALUE	66,230		
	FRNT 543.00 DPTH		FD032 Pierrepont Fire Prot	91,880	TO M	
	ACRES 5.40 BANK8888869					
	EAST-0335131 NRTH-1637562					
	DEED BOOK 2012 PG-12754					
	FULL MARKET VALUE	108,734				

119.004-2-6.3	1017 Selleck Rd			119.004-2-6.3		*****
Phillips Steven	270 Mfg housing		COUNTY TAXABLE VALUE	30,000		1- 9-14.13
Phillips Mandy	Colton 1 402801	8,300	TOWN TAXABLE VALUE	30,000		
46 Woodlawn Ave	As Excepted Out Of	30,000	SCHOOL TAXABLE VALUE	30,000		
Massena, NY 13662	979/124		FD032 Pierrepont Fire Prot	30,000	TO M	
	Trlr					
	FRNT 250.00 DPTH 250.00					
	ACRES 1.50					
	EAST-0334442 NRTH-1637368					
	DEED BOOK 2010 PG-13414					
	FULL MARKET VALUE	35,503				

119.004-2-6.21	608 Orebed Rd			119.004-2-6.21		*****
Corbine Debra L	210 1 Family Res		Basic Star 41854	0	0	25,650
608 Orebed Rd	Colton 1 402801	8,700	COUNTY TAXABLE VALUE	94,500		
Colton, NY 13625	299x150x50x302x250x349	94,500	TOWN TAXABLE VALUE	94,500		
	FRNT 299.00 DPTH		SCHOOL TAXABLE VALUE	68,850		
	ACRES 2.10 BANK8888869		FD032 Pierrepont Fire Prot	94,500	TO M	
	EAST-0334535 NRTH-1639547					
	DEED BOOK 2012 PG-12029					
	FULL MARKET VALUE	111,834				

119.004-2-6.112	1016 Selleck Rd			119.004-2-6.112		*****
Phillips Elmer S	210 1 Family Res		Basic Star 41854	0	0	25,650
Wolfe-Phillips Kristine M	Colton 1 402801	9,300	COUNTY TAXABLE VALUE	64,000		
1016 Selleck Rd	Raised Ranch	64,000	TOWN TAXABLE VALUE	64,000		
Colton, NY 13625	300x500		SCHOOL TAXABLE VALUE	38,350		
	ACRES 3.30		FD032 Pierrepont Fire Prot	64,000	TO M	
	EAST-0334513 NRTH-1636928					
	DEED BOOK 2015 PG-2512					
	FULL MARKET VALUE	75,740				

STATE OF NEW YORK
 COUNTY - St Lawrence
 TOWN - Pierrepont
 SWIS - 407000

2 0 1 6 T E N T A T I V E A S S E S S M E N T R O L L
 T A X A B L E SECTION OF THE ROLL - 1
 TAX MAP NUMBER SEQUENCE
 UNIFORM PERCENT OF VALUE IS 084.50

PAGE 403
 VALUATION DATE-JUL 01, 2015
 TAXABLE STATUS DATE-MAR 01, 2016

TAX MAP PARCEL NUMBER	PROPERTY LOCATION & CLASS	ASSESSMENT	EXEMPTION CODE	COUNTY	TOWN	SCHOOL
CURRENT OWNERS NAME	SCHOOL DISTRICT	LAND	TAX DESCRIPTION	TAXABLE VALUE		
CURRENT OWNERS ADDRESS	PARCEL SIZE/GRID COORD	TOTAL	SPECIAL DISTRICTS	ACCOUNT NO.		

119.004-2-6.121	650 Orebed Rd 260 Seasonal res Colton 1 402801	34,000	COUNTY TAXABLE VALUE	53,000	119.004-2-6.121	1- 9-14.11
Hart John P	12x18 Addition	53,000	TOWN TAXABLE VALUE	53,000		
Hart Laura L	Log Cabin		SCHOOL TAXABLE VALUE	53,000		
88 Adams Rd	ACRES 84.80		FD032 Pierrepont Fire Prot	53,000 TO M		
Norwood, NY 13668	EAST-0334027 NRTH-1638403					
	DEED BOOK 2002 PG-12830					
	FULL MARKET VALUE	62,722				

119.004-2-7	682 Orebed Rd 210 1 Family Res Colton 1 402801	9,700	Enhanced S 41834	0	119.004-2-7	1- 9-14.3
Jenks Ronald	Res	54,000	COUNTY TAXABLE VALUE	54,000		0 54,000
Jenks Gloria	ACRES 4.10		TOWN TAXABLE VALUE	54,000		
% Fay Jenks	EAST-0334721 NRTH-1637520		SCHOOL TAXABLE VALUE	0		
940 Jay St	DEED BOOK 939 PG-01107		FD032 Pierrepont Fire Prot	54,000 TO M		
Ogdensburg, NY 13669	FULL MARKET VALUE	63,905				

119.004-2-8.1	753 Orebed Rd 240 Rural res Colton 1 402801	28,900	COUNTY TAXABLE VALUE	110,000	119.004-2-8.1	1- 31-12
Miller George A III	ACRES 61.90 BANK8888869	110,000	TOWN TAXABLE VALUE	110,000		
Miller Debra L	EAST-0334299 NRTH-1635574		SCHOOL TAXABLE VALUE	110,000		
13130 Kettler Rd	DEED BOOK 2011 PG-9424		FD032 Pierrepont Fire Prot	110,000 TO M		
Needville, TX 77461	FULL MARKET VALUE	130,178				

119.004-2-8.2	Orebed Rd 314 Rural vac<10 Colton 1 402801	5,500	COUNTY TAXABLE VALUE	5,500	119.004-2-8.2	
Miller George A III	250x349x250x349	5,500	TOWN TAXABLE VALUE	5,500		
Miller Debra L	ACRES 1.80 BANK8888869		SCHOOL TAXABLE VALUE	5,500		
13130 Kettler Rd	EAST-0335329 NRTH-1635433		FD032 Pierrepont Fire Prot	5,500 TO M		
Needville, TX 77461	DEED BOOK 2011 PG-9424					
	FULL MARKET VALUE	6,509				

119.004-2-9	Orebed Rd 322 Rural vac>10 Colton 1 402801	27,400	COUNTY TAXABLE VALUE	27,400	119.004-2-9	1- 52- 5
Paro Charles E	ACRES 46.50	27,400	TOWN TAXABLE VALUE	27,400		
Paro Helen I	EAST-0334520 NRTH-1634723		SCHOOL TAXABLE VALUE	27,400		
6315 US Highway 11	DEED BOOK 742 PG-00187		FD032 Pierrepont Fire Prot	27,400 TO M		
Canton, NY 13617-3933	FULL MARKET VALUE	32,426				

STATE OF NEW YORK
 COUNTY - St Lawrence
 TOWN - Pierrepont
 SWIS - 407000

2 0 1 6 T E N T A T I V E A S S E S S M E N T R O L L
 T A X A B L E SECTION OF THE ROLL - 1
 TAX MAP NUMBER SEQUENCE
 UNIFORM PERCENT OF VALUE IS 084.50

PAGE 404
 VALUATION DATE-JUL 01, 2015
 TAXABLE STATUS DATE-MAR 01, 2016

TAX MAP PARCEL NUMBER	PROPERTY LOCATION & CLASS	ASSESSMENT	EXEMPTION CODE-----	COUNTY-----	TOWN-----	SCHOOL
CURRENT OWNERS NAME	SCHOOL DISTRICT	LAND	TAX DESCRIPTION	TAXABLE VALUE		ACCOUNT NO.
CURRENT OWNERS ADDRESS	PARCEL SIZE/GRID COORD	TOTAL	SPECIAL DISTRICTS			

119.004-2-10	828 Orebed Rd			119.004-2-10		*****
Brothers Rudolph J	113 Cattle farm		Basic Star 41854		0	1- 18-15
828 Orebed Rd	Colton 1 402801	31,900	COUNTY TAXABLE VALUE		58,000	
Colton, NY 13625	48 Ar Agri	58,000	TOWN TAXABLE VALUE		58,000	
	ACRES 48.60		SCHOOL TAXABLE VALUE		32,350	
	EAST-0334753 NRTH-1633694		FD032 Pierrepont Fire Prot		58,000 TO M	
	DEED BOOK 1999 PG-1800					
	FULL MARKET VALUE	68,639				

119.004-2-11	894 Orebed Rd			119.004-2-11		*****
Keller David R	314 Rural vac<10		COUNTY TAXABLE VALUE		11,300	1- 37- 5
31 Woods Dr	Colton 1 402801	11,300	TOWN TAXABLE VALUE		11,300	
Canton, NY 13617	26.5ar Seasonal	11,300	SCHOOL TAXABLE VALUE		11,300	
	ACRES 26.70		FD032 Pierrepont Fire Prot		11,300 TO M	
	EAST-0335276 NRTH-1632457					
	DEED BOOK 1013 PG-00401					
	FULL MARKET VALUE	13,373				

119.004-2-12	862 Orebed Rd			119.004-2-12		*****
Blevins & et al Paul M	260 Seasonal res		COUNTY TAXABLE VALUE		19,500	1- 37- 6
6691 State Highway 56	Colton 1 402801	19,000	TOWN TAXABLE VALUE		19,500	
Potsdam, NY 13676	26.50 Ar Seas	19,500	SCHOOL TAXABLE VALUE		19,500	
	ACRES 26.80		FD032 Pierrepont Fire Prot		19,500 TO M	
	EAST-0335054 NRTH-1632942					
	DEED BOOK 2008 PG-11608					
	FULL MARKET VALUE	23,077				

119.004-2-13	952 Orebed Rd			119.004-2-13		*****
Lohrman Kathy	910 Priv forest		COUNTY TAXABLE VALUE		34,000	1- 47- 2
Miller Donald	Colton 1 402801	27,900	TOWN TAXABLE VALUE		34,000	
236 Congress Ave	54 Ar Pri Forest	34,000	SCHOOL TAXABLE VALUE		34,000	
Rochester, NY 14611	ACRES 47.50		FD032 Pierrepont Fire Prot		34,000 TO M	
	EAST-0335479 NRTH-1632103					
	DEED BOOK 992 PG-00314					
	FULL MARKET VALUE	40,237				

119.004-2-15	808 Buck Pond Rd			119.004-2-15		*****
Murdie Ronald L	240 Rural res		Basic Star 41854		0	1- 24- 3
Murdie Sally L	Colton 1 402801	42,100	COUNTY TAXABLE VALUE		136,000	
808 Buck Pond Rd	114ar	136,000	TOWN TAXABLE VALUE		136,000	
Colton, NY 13625	ACRES 117.70		SCHOOL TAXABLE VALUE		110,350	
	EAST-0330974 NRTH-1633899		FD032 Pierrepont Fire Prot		136,000 TO M	
	DEED BOOK 1058 PG-649					
	FULL MARKET VALUE	160,947				

STATE OF NEW YORK
COUNTY - St Lawrence
TOWN - Pierrepont
SWIS - 407000

2 0 1 6 T E N T A T I V E A S S E S S M E N T R O L L
T A X A B L E SECTION OF THE ROLL - 1
TAX MAP NUMBER SEQUENCE
UNIFORM PERCENT OF VALUE IS 084.50

PAGE 405
VALUATION DATE-JUL 01, 2015
TAXABLE STATUS DATE-MAR 01, 2016

TAX MAP PARCEL NUMBER	PROPERTY LOCATION & CLASS	ASSESSMENT	EXEMPTION CODE	COUNTY	TOWN	SCHOOL
CURRENT OWNERS NAME	SCHOOL DISTRICT	LAND	TAX DESCRIPTION	TAXABLE VALUE		
CURRENT OWNERS ADDRESS	PARCEL SIZE/GRID COORD	TOTAL	SPECIAL DISTRICTS			ACCOUNT NO.

119.004-2-16	928 Selleck Rd			119.004-2-16		*****
Jenks Charles	210 1 Family Res		Enhanced S 41834	0	0	1- 36- 3
Jenks Sharon	Colton 1 402801	9,400	COUNTY TAXABLE VALUE	90,000		55,830
928 Selleck Rd	4 Ar Res	90,000	TOWN TAXABLE VALUE	90,000		
Colton, NY 13625	FRNT 400.00 DPTH		SCHOOL TAXABLE VALUE	34,170		
	ACRES 4.00		FD032 Pierrepont Fire Prot	90,000 TO M		
	EAST-0332467 NRTH-1636663					
	DEED BOOK 949 PG-01016					
	FULL MARKET VALUE	106,509				

119.004-2-17.2	895 Selleck Rd			119.004-2-17.2		*****
Flanagan Stanley J	270 Mfg housing		Basic Star 41854	0	0	1- 13-11.2
Flanagan Crystal L	Colton 1 402801	9,500	COUNTY TAXABLE VALUE	50,000		25,650
895 Selleck Rd	4.40 Ar	50,000	TOWN TAXABLE VALUE	50,000		
Colton, NY 13625	FRNT 350.00 DPTH 550.00		SCHOOL TAXABLE VALUE	24,350		
	ACRES 4.40		FD032 Pierrepont Fire Prot	50,000 TO M		
	EAST-0331266 NRTH-1636736					
	DEED BOOK 2012 PG-3121					
	FULL MARKET VALUE	59,172				

119.004-2-17.12	Selleck Rd			119.004-2-17.12		*****
Scholes Gary	314 Rural vac<10		COUNTY TAXABLE VALUE	900		
13830 Roosevelt Hwy	Colton 1 402801	900	TOWN TAXABLE VALUE	900		
Waterport, NY 14571	280x350x280x350	900	SCHOOL TAXABLE VALUE	900		
	FRNT 280.00 DPTH 327.00		FD032 Pierrepont Fire Prot	900 TO M		
	EAST-0331650 NRTH-1636859					
	DEED BOOK 1998 PG-741					
	FULL MARKET VALUE	1,065				

119.004-2-17.112	933 Selleck Rd			119.004-2-17.112		*****
Jenks Charles	314 Rural vac<10		COUNTY TAXABLE VALUE	2,800		
Jenks Sharon	Colton 1 402801	2,800	TOWN TAXABLE VALUE	2,800		
928 Selleck Rd	ACRES 6.70	2,800	SCHOOL TAXABLE VALUE	2,800		
Colton, NY 13625	EAST-0332377 NRTH-1637271		FD032 Pierrepont Fire Prot	2,800 TO M		
	DEED BOOK 2002 PG-10685					
	FULL MARKET VALUE	3,314				

119.004-2-17.113	915 Selleck Rd			119.004-2-17.113		*****
Raymo Christina M	270 Mfg housing		Basic Star 41854	0	0	17,500
915 Selleck Rd	Colton 1 402801	8,600	COUNTY TAXABLE VALUE	17,500		
Colton, NY 13625	ACRES 2.20	17,500	TOWN TAXABLE VALUE	17,500		
	EAST-0331966 NRTH-1636929		SCHOOL TAXABLE VALUE	0		
	DEED BOOK 2002 PG-20201		FD032 Pierrepont Fire Prot	17,500 TO M		
	FULL MARKET VALUE	20,710				

STATE OF NEW YORK
COUNTY - St Lawrence
TOWN - Pierrepont
SWIS - 407000

2 0 1 6 T E N T A T I V E A S S E S S M E N T R O L L
T A X A B L E SECTION OF THE ROLL - 1
TAX MAP NUMBER SEQUENCE
UNIFORM PERCENT OF VALUE IS 084.50

PAGE 406
VALUATION DATE-JUL 01, 2015
TAXABLE STATUS DATE-MAR 01, 2016

TAX MAP PARCEL NUMBER	PROPERTY LOCATION & CLASS	ASSESSMENT	EXEMPTION CODE	COUNTY	TOWN	SCHOOL
CURRENT OWNERS NAME	SCHOOL DISTRICT	LAND	TAX DESCRIPTION	TAXABLE VALUE		
CURRENT OWNERS ADDRESS	PARCEL SIZE/GRID COORD	TOTAL	SPECIAL DISTRICTS	ACCOUNT NO.		

119.004-2-18.2	876 Selleck Rd			119.004-2-18.2		*****
Dumas Christopher	314 Rural vac<10		COUNTY TAXABLE VALUE	8,400		1- 64- 8.3
Dumas Karen	Colton 1 402801	8,400	TOWN TAXABLE VALUE	8,400		
1113 Sykes Rd	FRNT 300.00 DPTH 275.00	8,400	SCHOOL TAXABLE VALUE	8,400		
Canton, NY 13617	ACRES 1.80		FD032 Pierrepont Fire Prot	8,400	TO M	
	EAST-0331168 NRTH-1636345					
	DEED BOOK 2006 PG-11730					
	FULL MARKET VALUE	9,941				

119.004-2-18.11	894 Selleck Rd			119.004-2-18.11		*****
Stratton Russell	240 Rural res		Basic Star 41854	0	0	1- 64- 8.1
894 Selleck Rd	Colton 1 402801	29,700	COUNTY TAXABLE VALUE	57,000		
Colton, NY 13625	ACRES 44.10	57,000	TOWN TAXABLE VALUE	57,000		
	EAST-0331723 NRTH-1635822		SCHOOL TAXABLE VALUE	31,350		
	DEED BOOK 2011 PG-18883		FD032 Pierrepont Fire Prot	57,000	TO M	
	FULL MARKET VALUE	67,456				

119.004-2-18.12	914 Selleck Rd			119.004-2-18.12		*****
Jenks Michael B	270 Mfg housing		Basic Star 41854	0	0	25,650
Jenks Donna J	Colton 1 402801	8,600	COUNTY TAXABLE VALUE	40,000		
914 Selleck Rd	ACRES 2.00	40,000	TOWN TAXABLE VALUE	40,000		
Colton, NY 13625	EAST-0332048 NRTH-1636647		SCHOOL TAXABLE VALUE	14,350		
	DEED BOOK 2002 PG-14656		FD032 Pierrepont Fire Prot	40,000	TO M	
	FULL MARKET VALUE	47,337				

119.004-2-19	900 Selleck Rd			119.004-2-19		*****
Pokorny Louis	314 Rural vac<10		COUNTY TAXABLE VALUE	4,400		1- 64- 8.2
41928 County Line Rd	Colton 1 402801	4,400	TOWN TAXABLE VALUE	4,400		
Gouverneur, NY 13642	FRNT 140.00 DPTH 285.00	4,400	SCHOOL TAXABLE VALUE	4,400		
	EAST-0331799 NRTH-1636540		FD032 Pierrepont Fire Prot	4,400	TO M	
	DEED BOOK 2004 PG-1177					
	FULL MARKET VALUE	5,207				

119.004-2-20.1	952 Selleck Rd			119.004-2-20.1		*****
Robar Dale P	210 1 Family Res		COUNTY TAXABLE VALUE	40,000		1- 64- 6.2
Robar Susan L	Colton 1 402801	8,800	TOWN TAXABLE VALUE	40,000		
PO Box 337	Also 1101/434	40,000	SCHOOL TAXABLE VALUE	40,000		
South Colton, NY 13687	FRNT 294.00 DPTH		FD032 Pierrepont Fire Prot	40,000	TO M	
	ACRES 1.20					
	EAST-0332786 NRTH-1636860					
	DEED BOOK 1083 PG-414					
	FULL MARKET VALUE	47,337				

STATE OF NEW YORK
COUNTY - St Lawrence
TOWN - Pierrepont
SWIS - 407000

2 0 1 6 T E N T A T I V E A S S E S S M E N T R O L L
T A X A B L E SECTION OF THE ROLL - 1
TAX MAP NUMBER SEQUENCE
UNIFORM PERCENT OF VALUE IS 084.50

PAGE 407
VALUATION DATE-JUL 01, 2015
TAXABLE STATUS DATE-MAR 01, 2016

TAX MAP PARCEL NUMBER	PROPERTY LOCATION & CLASS	ASSESSMENT	EXEMPTION CODE-----	COUNTY-----	TOWN-----	SCHOOL
CURRENT OWNERS NAME	SCHOOL DISTRICT	LAND	TAX DESCRIPTION	TAXABLE VALUE		
CURRENT OWNERS ADDRESS	PARCEL SIZE/GRID COORD	TOTAL	SPECIAL DISTRICTS			ACCOUNT NO.

119.004-2-21	896 Buck Pond Rd			119.004-2-21		*****
Green Clifford D	314 Rural vac<10		COUNTY TAXABLE VALUE	5,100		1- 58- 9
Green Jeanne E	Colton 1 402801	5,100	TOWN TAXABLE VALUE	5,100		
839 Selleck Rd	FRNT 120.00 DPTH 120.00	5,100	SCHOOL TAXABLE VALUE	5,100		
Colton, NY 13625	EAST-0330164 NRTH-1636081		FD032 Pierrepont Fire Prot	5,100 TO M		
	DEED BOOK 1089 PG-325					
	FULL MARKET VALUE	6,036				

119.004-2-22	839 Selleck Rd			119.004-2-22		*****
Green Clifford	240 Rural res		Enhanced S 41834	0	0	1- 28- 8
Green Jeanne	Colton 1 402801	36,400	COUNTY TAXABLE VALUE	102,000		
839 Selleck Rd	Res & Gar & New 18X24 Add	102,000	TOWN TAXABLE VALUE	102,000		
Colton, NY 13625	ACRES 70.90		SCHOOL TAXABLE VALUE	46,170		
	EAST-0330478 NRTH-1637020		FD032 Pierrepont Fire Prot	102,000 TO M		
	DEED BOOK 844 PG-00205					
	FULL MARKET VALUE	120,710				

119.004-2-23	Glenmeal Rd			119.004-2-23		*****
Cross Ivan (Etal)	910 Priv forest		COUNTY TAXABLE VALUE	29,100		1- 17- 5
Carpenter Everett	Colton 1 402801	29,100	TOWN TAXABLE VALUE	29,100		
Attn: Sandra Carpenter	67 Ar Primarily Forest	29,100	SCHOOL TAXABLE VALUE	29,100		
PO Box 282	ACRES 68.50		FD032 Pierrepont Fire Prot	29,100 TO M		
Philadelphia, NY 13673	EAST-0330851 NRTH-1638976					
	DEED BOOK 857 PG-00408					
	FULL MARKET VALUE	34,438				

119.004-2-25.111	957 Selleck Rd			119.004-2-25.111		*****
Stone Martin F	210 1 Family Res		Basic Star 41854	0	0	1- 64- 6.11
Stone Rose M	Colton 1 402801	7,200	VET WAR CT 41121	9,000	9,000	25,650
957 Selleck Rd	345x98x356x99(Scaled)	60,000	COUNTY TAXABLE VALUE	51,000		0
Colton, NY 13625	FRNT 345.00 DPTH 98.00		TOWN TAXABLE VALUE	51,000		
	ACRES 0.79		SCHOOL TAXABLE VALUE	34,350		
	EAST-0333102 NRTH-1637110		FD032 Pierrepont Fire Prot	60,000 TO M		
	DEED BOOK 2014 PG-7031					
	FULL MARKET VALUE	71,006				

119.004-2-25.112	Selleck Rd			119.004-2-25.112		*****
Lee Bryan	314 Rural vac<10		COUNTY TAXABLE VALUE	4,800		
PO Box 155	Colton 1 402801	4,800	TOWN TAXABLE VALUE	4,800		
Colton, NY 13625-0155	170x230(Scaled)	4,800	SCHOOL TAXABLE VALUE	4,800		
	FRNT 170.00 DPTH 230.00		FD032 Pierrepont Fire Prot	4,800 TO M		
	ACRES 0.90					
	EAST-0333068 NRTH-1636882					
	DEED BOOK 2006 PG-8126					
	FULL MARKET VALUE	5,680				

STATE OF NEW YORK
 COUNTY - St Lawrence
 TOWN - Pierrepont
 SWIS - 407000

2 0 1 6 T E N T A T I V E A S S E S S M E N T R O L L
 T A X A B L E SECTION OF THE ROLL - 1
 TAX MAP NUMBER SEQUENCE
 UNIFORM PERCENT OF VALUE IS 084.50

PAGE 408
 VALUATION DATE-JUL 01, 2015
 TAXABLE STATUS DATE-MAR 01, 2016

TAX MAP PARCEL NUMBER	PROPERTY LOCATION & CLASS	ASSESSMENT	EXEMPTION CODE-----	COUNTY-----	TOWN-----	SCHOOL
CURRENT OWNERS NAME	SCHOOL DISTRICT	LAND	TAX DESCRIPTION	TAXABLE VALUE		
CURRENT OWNERS ADDRESS	PARCEL SIZE/GRID COORD	TOTAL	SPECIAL DISTRICTS	ACCOUNT NO.		

119.004-2-25.211	960 Selleck Rd 322 Rural vac>10 Colton 1 402801	15,500	COUNTY TAXABLE VALUE	15,500		
Lee Bryan E	ACRES 25.70	15,500	TOWN TAXABLE VALUE	15,500		
PO Box 155	EAST-0333078 NRTH-1635978		SCHOOL TAXABLE VALUE	15,500		
Colton, NY 13625-0155	DEED BOOK 2002 PG-2460		FD032 Pierrepont Fire Prot	15,500 TO M		
	FULL MARKET VALUE	18,343				

119.004-2-25.212	949 Selleck Rd 240 Rural res Colton 1 402801	22,600	Basic Star 41854 COUNTY TAXABLE VALUE	0	0	25,650
Dawson Matthew J	ACRES 35.00	32,000	TOWN TAXABLE VALUE	32,000		
PO Box 101	EAST-0332828 NRTH-1638234		SCHOOL TAXABLE VALUE	6,350		
Colton, NY 13625	DEED BOOK 1999 PG-22886		FD032 Pierrepont Fire Prot	32,000 TO M		
	FULL MARKET VALUE	37,870				

119.004-2-26	973 Selleck Rd 270 Mfg housing Colton 1 402801	8,800	Basic Star 41854 COUNTY TAXABLE VALUE	0	0	25,650
McDonald David	ACRES 2.30	74,000	TOWN TAXABLE VALUE	74,000		
McDonald Charlene	EAST-0333393 NRTH-1637339		SCHOOL TAXABLE VALUE	48,350		
973 Selleck Rd	DEED BOOK 2004 PG-12496		FD032 Pierrepont Fire Prot	74,000 TO M		
Colton, NY 13625	FULL MARKET VALUE	87,574				

119.004-2-28.1	717 Orebed Rd 240 Rural res Colton 1 402801	35,800	RPTL466_f 41690 Basic Star 41854	2,565	2,565	2,565
Davis Mark A	Combined 6/02/06	128,000	COUNTY TAXABLE VALUE	125,435		
Davis Tonya M	Res W/16x28 Addition		TOWN TAXABLE VALUE	125,435		
717 Orebed Rd	FRNT 1006.00 DPTH		SCHOOL TAXABLE VALUE	99,785		
Colton, NY 13625	ACRES 66.10		FD032 Pierrepont Fire Prot	128,000 TO M		
	EAST-0335853 NRTH-1636857					
	DEED BOOK 1020 PG-00876					
	FULL MARKET VALUE	151,479				

119.004-2-29	823 Orebed Rd 210 1 Family Res Colton 1 402801	12,900	VET WAR CT 41121 Basic Star 41854	10,260	10,260	0
Van Brocklin Chad R	ACRES 10.52 BANK8888830	117,000	COUNTY TAXABLE VALUE	106,740		
Van Brocklin Jamie M	EAST-0335941 NRTH-1633910		TOWN TAXABLE VALUE	106,740		
823 Orebed Rd	DEED BOOK 2011 PG-761		SCHOOL TAXABLE VALUE	91,350		
Colton, NY 13625	FULL MARKET VALUE	138,462	FD032 Pierrepont Fire Prot	117,000 TO M		

STATE OF NEW YORK
 COUNTY - St Lawrence
 TOWN - Pierrepont
 SWIS - 407000

2 0 1 6 T E N T A T I V E A S S E S S M E N T R O L L
 T A X A B L E SECTION OF THE ROLL - 1
 TAX MAP NUMBER SEQUENCE
 UNIFORM PERCENT OF VALUE IS 084.50

PAGE 409
 VALUATION DATE-JUL 01, 2015
 TAXABLE STATUS DATE-MAR 01, 2016

TAX MAP PARCEL NUMBER	PROPERTY LOCATION & CLASS	ASSESSMENT	EXEMPTION CODE-----	COUNTY-----	TOWN-----	SCHOOL
CURRENT OWNERS NAME	SCHOOL DISTRICT	LAND	TAX DESCRIPTION	TAXABLE VALUE		
CURRENT OWNERS ADDRESS	PARCEL SIZE/GRID COORD	TOTAL	SPECIAL DISTRICTS	ACCOUNT NO.		
***** 119.004-2-30 *****						
119.004-2-30	746 Buck Pond Rd 210 1 Family Res		Basic Star 41854	0	0	25,650
Hewitt Teshia A	Colton 1 402801	10,500	COUNTY TAXABLE VALUE	92,650		
746 Buck Pond Rd	ACRES 6.70 BANK8888869	92,650	TOWN TAXABLE VALUE	92,650		
Colton, NY 13625	EAST-0330718 NRTH-1632411		SCHOOL TAXABLE VALUE	67,000		
	DEED BOOK 2006 PG-22631		FD032 Pierrepont Fire Prot	92,650	TO M	
	FULL MARKET VALUE	109,645				
***** 119.004-2-31 *****						
119.004-2-31	924 Selleck Rd 240 Rural res		Aged - Cou 41802	36,698	0	0
Hewitt Richard	Colton 1 402801	62,645	Aged - Tow 41803	0	45,873	0
924 Selleck Rd	830ff-Life Use By 950/662	91,745	Enhanced S 41834	0	0	55,830
Colton, NY 13625	Log Cabin(used As Storage New 14X60 Trlr		COUNTY TAXABLE VALUE	55,047		
	FRNT 86.00 DPTH		TOWN TAXABLE VALUE	45,872		
	ACRES 148.40		SCHOOL TAXABLE VALUE	35,915		
	EAST-0331745 NRTH-1637495		FD032 Pierrepont Fire Prot	91,745	TO M	
	DEED BOOK 950 PG-00662					
	FULL MARKET VALUE	108,574				
***** 119.004-2-32 *****						
119.004-2-32	Orebed Rd 314 Rural vac<10		COUNTY TAXABLE VALUE	400		
Van Brocklin Chad	Colton 1 402801	400	TOWN TAXABLE VALUE	400		
Van Brocklin Jamie	1.0A(D)	400	SCHOOL TAXABLE VALUE	400		
823 Orebed Rd	101x404		FD032 Pierrepont Fire Prot	400	TO M	
Colton, NY 13625	FRNT 101.00 DPTH 404.00					
	ACRES 0.90					
	EAST-0335825 NRTH-1634490					
	DEED BOOK 2011 PG-9460					
	FULL MARKET VALUE	473				
***** 119.004-2-33.1 *****						
119.004-2-33.1	714 Orebed Rd 210 1 Family Res		COUNTY TAXABLE VALUE	91,900		1- 9-14.11
Foley Sandra	Colton 1 402801	16,700	TOWN TAXABLE VALUE	91,900		
510 Skyline Dr Apt 7	WCT survey 7/2015	91,900	SCHOOL TAXABLE VALUE	91,900		
Dracut, MA 01826	31.64A(S)		FD032 Pierrepont Fire Prot	91,900	TO M	
	FRNT 915.00 DPTH					
	ACRES 31.00					
	EAST-0334208 NRTH-1636286					
	DEED BOOK 1072 PG-602					
	FULL MARKET VALUE	108,757				

STATE OF NEW YORK
 COUNTY - St Lawrence
 TOWN - Pierrepont
 SWIS - 407000

2 0 1 6 T E N T A T I V E A S S E S S M E N T R O L L
 T A X A B L E SECTION OF THE ROLL - 1
 TAX MAP NUMBER SEQUENCE
 UNIFORM PERCENT OF VALUE IS 084.50

PAGE 410
 VALUATION DATE-JUL 01, 2015
 TAXABLE STATUS DATE-MAR 01, 2016

TAX MAP PARCEL NUMBER	PROPERTY LOCATION & CLASS	ASSESSMENT	EXEMPTION CODE	COUNTY	TOWN	SCHOOL
CURRENT OWNERS NAME	SCHOOL DISTRICT	LAND	TAX DESCRIPTION	TAXABLE VALUE		
CURRENT OWNERS ADDRESS	PARCEL SIZE/GRID COORD	TOTAL	SPECIAL DISTRICTS	ACCOUNT NO.		
***** 119.004-2-34 *****						
119.004-2-34	976 Selleck Rd					
Monast Jason M	322 Rural vac>10		COUNTY TAXABLE VALUE	2,700		
714 Orebed Rd	Colton 1 402801	2,700	TOWN TAXABLE VALUE	2,700		
Colton, NY 13625	Part WCT survey 7/2015	2,700	SCHOOL TAXABLE VALUE	2,700		
	6.16A(S)		FD032 Pierrepont Fire Prot	2,700	TO M	
	FRNT 546.00 DPTH					
PRIOR OWNER ON 3/01/2016	ACRES 5.90					
Monast Jason M	EAST-0333573 NRTH-1636868					
	DEED BOOK 2016 PG-2266					
	FULL MARKET VALUE	3,195				
***** 119.004-2-35 *****						
119.004-2-35	992 Selleck Rd					
Monast Nicholas A	314 Rural vac<10		COUNTY TAXABLE VALUE	2,600		
714 Orebed Rd	Colton 1 402801	2,600	TOWN TAXABLE VALUE	2,600		
Colton, NY 13625	Part WCT survey 7/2015	2,600	SCHOOL TAXABLE VALUE	2,600		
	6.02A(S)					
	FRNT 525.00 DPTH					
PRIOR OWNER ON 3/01/2016	ACRES 5.80					
Monast Nicholas A	EAST-0334093 NRTH-1636926					
	DEED BOOK 2016 PG-2267					
	FULL MARKET VALUE	3,077				
***** 119.004-2-36 *****						
119.004-2-36	704 Orebed Rd					
Foley Sandra	280 Res Multiple		Enhanced S 41834	0	0	44,700
510 Skyline Dr Apt 7	Colton 1 402801	1,200	COUNTY TAXABLE VALUE	44,700		
Dracut, MA 01826	WCT survey 7/2015	44,700	TOWN TAXABLE VALUE	44,700		
	2.75A(S)		SCHOOL TAXABLE VALUE	0		
	FRNT 375.00 DPTH 275.00		FD032 Pierrepont Fire Prot	44,700	TO M	
	ACRES 2.40					
	EAST-0334789 NRTH-1637038					
	DEED BOOK 1070 PG-863					
	FULL MARKET VALUE	52,899				

STATE OF NEW YORK
 COUNTY - St Lawrence
 TOWN - Pierrepont
 SWIS - 407000

2 0 1 6 T E N T A T I V E A S S E S S M E N T R O L L
 T A X A B L E S E C T I O N O F T H E R O L L - 1
 M A P S E C T I O N - 119
 S U B - S E C T I O N - 004
 U N I F O R M P E R C E N T O F V A L U E I S 0 8 4 . 5 0

PAGE 411
 VALUATION DATE-JUL 01, 2015
 TAXABLE STATUS DATE-MAR 01, 2016
 RPS150/V04/L015
 CURRENT DATE 4/22/2016

*** S P E C I A L D I S T R I C T S U M M A R Y ***

CODE	DISTRICT NAME	TOTAL PARCELS	EXTENSION TYPE	EXTENSION VALUE	AD VALOREM VALUE	EXEMPT AMOUNT	TAXABLE VALUE
FD032	Pierrepont Fir	70	TOTAL M		3290,420		3290,420

*** S C H O O L D I S T R I C T S U M M A R Y ***

CODE	DISTRICT NAME	TOTAL PARCELS	ASSESSED LAND	ASSESSED TOTAL	EXEMPT AMOUNT	TOTAL TAXABLE	STAR AMOUNT	STAR TAXABLE
402801	Colton 1	71	1115,940	3293,020	5,130	3287,890	1128,190	2159,700
	S U B - T O T A L	71	1115,940	3293,020	5,130	3287,890	1128,190	2159,700
	T O T A L	71	1115,940	3293,020	5,130	3287,890	1128,190	2159,700

*** S Y S T E M C O D E S S U M M A R Y ***

NO SYSTEM EXEMPTIONS AT THIS LEVEL

*** E X E M P T I O N S U M M A R Y ***

CODE	DESCRIPTION	TOTAL PARCELS	COUNTY	TOWN	SCHOOL
41003	Vet Chg of	2		176,978	
41112	Vet Pro Ra	2	186,714		
41121	VET WAR CT	3	29,520	29,520	
41131	VET COM CT	1	17,100	17,100	
41141	VET DIS CT	1	13,824	13,824	
41690	RPTL466_f	2	5,130	5,130	5,130
41802	Aged - Cou	1	36,698		
41803	Aged - Tow	1		45,873	
41834	Enhanced S	11			598,340
41854	Basic Star	21			529,850
	T O T A L	45	288,986	288,425	1133,320

STATE OF NEW YORK
COUNTY - St Lawrence
TOWN - Pierrepont
SWIS - 407000

2 0 1 6 T E N T A T I V E A S S E S S M E N T R O L L
T A X A B L E S E C T I O N O F T H E R O L L - 1
M A P S E C T I O N - 1 1 9
S U B - S E C T I O N - 0 0 4
UNIFORM PERCENT OF VALUE IS 084.50

PAGE 412
VALUATION DATE-JUL 01, 2015
TAXABLE STATUS DATE-MAR 01, 2016
RPS150/V04/L015
CURRENT DATE 4/22/2016

*** G R A N D T O T A L S ***

ROLL SEC	DESCRIPTION	TOTAL PARCELS	ASSESSED LAND	ASSESSED TOTAL	TAXABLE COUNTY	TAXABLE TOWN	TAXABLE SCHOOL	STAR TAXABLE
1	TAXABLE	71	1115,940	3293,020	3004,034	3004,595	3287,890	2159,700

STATE OF NEW YORK
COUNTY - St Lawrence
TOWN - Pierrepont
SWIS - 407000

2 0 1 6 T E N T A T I V E A S S E S S M E N T R O L L
T A X A B L E SECTION OF THE ROLL - 1
TAX MAP NUMBER SEQUENCE
UNIFORM PERCENT OF VALUE IS 084.50

PAGE 413
VALUATION DATE-JUL 01, 2015
TAXABLE STATUS DATE-MAR 01, 2016

TAX MAP PARCEL NUMBER	PROPERTY LOCATION & CLASS	ASSESSMENT	EXEMPTION CODE-----	COUNTY-----	TOWN-----	SCHOOL
CURRENT OWNERS NAME	SCHOOL DISTRICT	LAND	TAX DESCRIPTION	TAXABLE VALUE		
CURRENT OWNERS ADDRESS	PARCEL SIZE/GRID COORD	TOTAL	SPECIAL DISTRICTS			ACCOUNT NO.

120.001-4-1	1180 Green Rd			120.001-4-1		*****
US Bank Nat'l Association	240 Rural res		COUNTY TAXABLE VALUE	75,000		1- 28- 5
1661 Worthington Rd Ste 100	Colton 1 402801	16,800	TOWN TAXABLE VALUE	75,000		
West Palm Beach, FL 33409	Ranch	75,000	SCHOOL TAXABLE VALUE	75,000		
	ACRES 18.30		FD032 Pierrepont Fire Prot	75,000 TO M		
	EAST-0338323 NRTH-1647598					
	DEED BOOK 2015 PG-17010					
	FULL MARKET VALUE	88,757				

120.001-4-2.2	1094 Green Rd			120.001-4-2.2		*****
Shorette Howard	270 Mfg housing		Basic Star 41854	0	0	25,650
PO Box 241	Colton 1 402801	8,600	COUNTY TAXABLE VALUE	27,000		
Colton, NY 13625	Trlr & Work Shop	27,000	TOWN TAXABLE VALUE	27,000		
	480x208x480x250		SCHOOL TAXABLE VALUE	1,350		
	ACRES 2.20		FD032 Pierrepont Fire Prot	27,000 TO M		
	EAST-0337838 NRTH-1645817					
	DEED BOOK 2007 PG-16310					
	FULL MARKET VALUE	31,953				

120.001-4-2.11	Green Rd			120.001-4-2.11		*****
Green Douglas E	322 Rural vac>10		COUNTY TAXABLE VALUE	24,000		1- 76- 2.1
Green Rebecca D	Colton 1 402801	24,000	TOWN TAXABLE VALUE	24,000		
PO Box 44	Split 8/18/14	24,000	SCHOOL TAXABLE VALUE	24,000		
Colton, NY 13625-0044	FRNT 426.00 DPTH		FD032 Pierrepont Fire Prot	24,000 TO M		
	ACRES 43.30					
	EAST-0338667 NRTH-1645423					
	DEED BOOK 1060 PG-243					
	FULL MARKET VALUE	28,402				

120.001-4-2.12	1076 Green Rd			120.001-4-2.12		*****
Green Dean	210 1 Family Res		Basic Star 41854	0	0	25,650
PO Box 338	Colton 1 402801	9,600	COUNTY TAXABLE VALUE	42,500		
South Colton, NY 13687-0338	416x320	42,500	TOWN TAXABLE VALUE	42,500		
	FRNT 416.00 DPTH 320.00		SCHOOL TAXABLE VALUE	16,850		
	ACRES 3.10					
	EAST-0337963 NRTH-1645208					
	DEED BOOK 2014 PG-10866					
	FULL MARKET VALUE	50,296				

120.001-4-3	1034 Green Rd			120.001-4-3		*****
Stone Brian	240 Rural res		Basic Star 41854	0	0	25,650
Stone Colleen	Colton 1 402801	18,000	COUNTY TAXABLE VALUE	160,000		
1034 Green Rd	see 2006/1381 easement	160,000	TOWN TAXABLE VALUE	160,000		
Colton, NY 13625	25 Ar For Land		SCHOOL TAXABLE VALUE	134,350		
	FRNT 660.00 DPTH 1650.00		FD032 Pierrepont Fire Prot	160,000 TO M		
	ACRES 24.30					
	EAST-0338615 NRTH-1644486					
	DEED BOOK 2002 PG-15195					
	FULL MARKET VALUE	189,349				

STATE OF NEW YORK
COUNTY - St Lawrence
TOWN - Pierrepont
SWIS - 407000

2 0 1 6 T E N T A T I V E A S S E S S M E N T R O L L
T A X A B L E SECTION OF THE ROLL - 1
TAX MAP NUMBER SEQUENCE
UNIFORM PERCENT OF VALUE IS 084.50

PAGE 414
VALUATION DATE-JUL 01, 2015
TAXABLE STATUS DATE-MAR 01, 2016

TAX MAP PARCEL NUMBER	PROPERTY LOCATION & CLASS	ASSESSMENT	EXEMPTION CODE	COUNTY	TOWN	SCHOOL
CURRENT OWNERS NAME	SCHOOL DISTRICT	LAND	TAX DESCRIPTION	TAXABLE VALUE		ACCOUNT NO.
CURRENT OWNERS ADDRESS	PARCEL SIZE/GRID COORD	TOTAL	SPECIAL DISTRICTS			

120.001-4-4	978 Green Rd			120.001-4-4		*****
Smith William J	240 Rural res		Basic Star 41854	0	0	1- 24- 1
Corbine Lori	Colton 1 402801	29,300	COUNTY TAXABLE VALUE	90,000		
978 Green Rd	50.92 Seas	90,000	TOWN TAXABLE VALUE	90,000		
Colton, NY 13625	ACRES 50.90		SCHOOL TAXABLE VALUE	64,350		
	EAST-0338737 NRTH-1643527		FD032 Pierrepont Fire Prot	90,000 TO M		
	DEED BOOK 1039 PG-00769					
	FULL MARKET VALUE	106,509				

120.001-4-5.1	962 Cold Brook Rd			120.001-4-5.1		*****
Cunningham Sean	210 1 Family Res		Basic Star 41854	0	0	1- 20- 5.2
Cunningham Gwendolyn	Colton 1 402801	10,600	COUNTY TAXABLE VALUE	60,600		
962 Cold Brook Dr	Easement 2011/3449	60,600	TOWN TAXABLE VALUE	60,600		
Colton, NY 13625	ACRES 24.90		SCHOOL TAXABLE VALUE	34,950		
	EAST-0338789 NRTH-1642456		FD032 Pierrepont Fire Prot	60,600 TO M		
	DEED BOOK 2014 PG-14689					
	FULL MARKET VALUE	71,716				

120.001-4-6.1	942 Cold Brook Rd			120.001-4-6.1		*****
Blackmer Rebecca	240 Rural res		Basic Star 41854	0	0	1- 53- 4
Blackmer Lonnie	Colton 1 402801	19,900	COUNTY TAXABLE VALUE	63,500		
942 Cold Brook Dr	25A(D)	63,500	TOWN TAXABLE VALUE	63,500		
Colton, NY 13625-3168	FRNT 669.00 DPTH		SCHOOL TAXABLE VALUE	37,850		
	ACRES 24.50		FD032 Pierrepont Fire Prot	63,500 TO M		
	EAST-0338930 NRTH-1641747					
	DEED BOOK 2006 PG-4930					
	FULL MARKET VALUE	75,148				

120.001-4-6.2	920 Cold Brook Rd			120.001-4-6.2		*****
Blackmer Kay E	270 Mfg housing		COUNTY TAXABLE VALUE	25,000		
1901 State Highway 345	Colton 1 402801	15,500	TOWN TAXABLE VALUE	25,000		
Madrid, NY 13660	19A(D)	25,000	SCHOOL TAXABLE VALUE	25,000		
	FRNT 339.00 DPTH		FD032 Pierrepont Fire Prot	25,000 TO M		
	ACRES 18.50					
	EAST-0339062 NRTH-1641151					
	FULL MARKET VALUE	29,586				

120.001-4-7	Cold Brook Rd			120.001-4-7		*****
Aldous Gene	910 Priv forest		COUNTY TAXABLE VALUE	3,000		1- 23-14.2
Aldous Judy	Colton 1 402801	3,000	TOWN TAXABLE VALUE	3,000		
899 Cold Brook Dr	Vac Lot	3,000	SCHOOL TAXABLE VALUE	3,000		
Colton, NY 13625-3169	ACRES 10.00		FD032 Pierrepont Fire Prot	3,000 TO M		
	EAST-0337558 NRTH-1640178					
	DEED BOOK 1014 PG-00432					
	FULL MARKET VALUE	3,550				

STATE OF NEW YORK
COUNTY - St Lawrence
TOWN - Pierrepont
SWIS - 407000

2 0 1 6 T E N T A T I V E A S S E S S M E N T R O L L
T A X A B L E SECTION OF THE ROLL - 1
TAX MAP NUMBER SEQUENCE
UNIFORM PERCENT OF VALUE IS 084.50

PAGE 415
VALUATION DATE-JUL 01, 2015
TAXABLE STATUS DATE-MAR 01, 2016

TAX MAP PARCEL NUMBER	PROPERTY LOCATION & CLASS	ASSESSMENT	EXEMPTION CODE	COUNTY	TOWN	SCHOOL
CURRENT OWNERS NAME	SCHOOL DISTRICT	LAND	TAX DESCRIPTION	TAXABLE VALUE		ACCOUNT NO.
CURRENT OWNERS ADDRESS	PARCEL SIZE/GRID COORD	TOTAL	SPECIAL DISTRICTS			
***** 120.001-4-8 *****						
120.001-4-8	899 Cold Brook Rd					1- 23-14.1
Aldous Gene	240 Rural res		Enhanced S 41834	0	0	55,830
Aldous Judy	Colton 1 402801	14,000	COUNTY TAXABLE VALUE	60,300		
899 Cold Brook Dr	31.11 Ar Rural Res	60,300	TOWN TAXABLE VALUE	60,300		
Colton, NY 13625-3169	ACRES 21.11		SCHOOL TAXABLE VALUE	4,470		
	EAST-0337477 NRTH-1640702		FD032 Pierrepont Fire Prot	60,300 TO M		
	DEED BOOK 937 PG-00198					
	FULL MARKET VALUE	71,361				
***** 120.001-4-9.1 *****						
120.001-4-9.1	933 Cold Brook Rd					1- 39- 5
Charpentier Matthew	260 Seasonal res		Basic Star 41854	0	0	25,650
Clothier Sara	Colton 1 402801	41,900	COUNTY TAXABLE VALUE	56,300		
933 Cold Brook Rd	FRNT 2141.00 DPTH	56,300	TOWN TAXABLE VALUE	56,300		
Colton, NY 13625-3252	ACRES 80.70		SCHOOL TAXABLE VALUE	30,650		
	EAST-0337044 NRTH-1641848		FD032 Pierrepont Fire Prot	56,300 TO M		
	DEED BOOK 2013 PG-14836					
	FULL MARKET VALUE	66,627				
***** 120.001-4-10 *****						
120.001-4-10	775 Wilson Rd & 1033 Green Rd					1- 57- 3
Robert Ella (LU)	240 Rural res		Enhanced S 41834	0	0	55,830
775 Wilson Rd	Colton 1 402801	21,800	COUNTY TAXABLE VALUE	125,000		
Colton, NY 13625	Rural Res & Trailer	125,000	TOWN TAXABLE VALUE	125,000		
	ACRES 24.40		SCHOOL TAXABLE VALUE	69,170		
	EAST-0337207 NRTH-1643154		FD032 Pierrepont Fire Prot	125,000 TO M		
	DEED BOOK 2010 PG-11385					
	FULL MARKET VALUE	147,929				
***** 120.001-4-11 *****						
120.001-4-11	1029 Green Rd					1- 19- 5
Falardeau Gregory L	321 Abandoned ag		COUNTY TAXABLE VALUE	16,600		
Ballan Terry	Colton 1 402801	16,600	TOWN TAXABLE VALUE	16,600		
1029 Green Rd	39.13 A Pri Forest	16,600	SCHOOL TAXABLE VALUE	16,600		
Colton, NY 13625-3167	ACRES 39.10		FD032 Pierrepont Fire Prot	16,600 TO M		
	EAST-0336831 NRTH-1643986					
	DEED BOOK 957 PG-00160					
	FULL MARKET VALUE	19,645				
***** 120.001-4-12.1 *****						
120.001-4-12.1	Green Rd					1- 24- 5.1
Schurr Thomas H	321 Abandoned ag		COUNTY TAXABLE VALUE	18,700		
Schurr Emily	Colton 1 402801	18,700	TOWN TAXABLE VALUE	18,700		
2961 Copley Rd	Vac Lot	18,700	SCHOOL TAXABLE VALUE	18,700		
Copley, OH 44321	ACRES 44.00		FD032 Pierrepont Fire Prot	18,700 TO M		
	EAST-0336716 NRTH-1645968					
	DEED BOOK 2001 PG-17544					
	FULL MARKET VALUE	22,130				

STATE OF NEW YORK
COUNTY - St Lawrence
TOWN - Pierrepont
SWIS - 407000

2 0 1 6 T E N T A T I V E A S S E S S M E N T R O L L
T A X A B L E SECTION OF THE ROLL - 1
TAX MAP NUMBER SEQUENCE
UNIFORM PERCENT OF VALUE IS 084.50

PAGE 416
VALUATION DATE-JUL 01, 2015
TAXABLE STATUS DATE-MAR 01, 2016

TAX MAP PARCEL NUMBER	PROPERTY LOCATION & CLASS	ASSESSMENT	EXEMPTION CODE	COUNTY	TOWN	SCHOOL
CURRENT OWNERS NAME	SCHOOL DISTRICT	LAND	TAX DESCRIPTION	TAXABLE VALUE		
CURRENT OWNERS ADDRESS	PARCEL SIZE/GRID COORD	TOTAL	SPECIAL DISTRICTS	ACCOUNT NO.		

120.001-4-12.2	1061 Green Rd			120.001-4-12.2		*****
Schurr Thomas H	260 Seasonal res		COUNTY TAXABLE VALUE			1- 24- 5.2
Schurr Emily J	Colton 1 402801	30,200	TOWN TAXABLE VALUE			
2961 Copley Rd	Rural Residence	75,300	SCHOOL TAXABLE VALUE			
Copley, OH 44321	ACRES 45.20		FD032 Pierrepont Fire Prot			
	EAST-0336804 NRTH-1644925					
	DEED BOOK 2000 PG-323					
	FULL MARKET VALUE	89,112				

120.001-4-13	Green Rd			120.001-4-13		*****
Burke Randy L	910 Priv forest		COUNTY TAXABLE VALUE			1- 9- 2
Johnson Kyle	Colton 1 402801	26,100	TOWN TAXABLE VALUE			
Attn: Randy L Burke	Also 2002/10038	26,100	SCHOOL TAXABLE VALUE			
464 River Rd	61 Ar Forest		FD032 Pierrepont Fire Prot			
Potsdam, NY 13676	ACRES 61.30					
	EAST-0336465 NRTH-1647168					
	DEED BOOK 2001 PG-18585					
	FULL MARKET VALUE	30,888				

120.001-4-14.1	1136 Green Rd			120.001-4-14.1		*****
Sloan Robert E	240 Rural res		Basic Star 41854			1- 28- 7.1
Sloan Carrie E	Colton 1 402801	12,200	COUNTY TAXABLE VALUE		0	25,650
1136 Green Rd	see misc. rec 2006/15978	52,000	TOWN TAXABLE VALUE			
Colton, NY 13625	Rural Res		SCHOOL TAXABLE VALUE			
	ACRES 19.80		FD032 Pierrepont Fire Prot			
	EAST-0338465 NRTH-1647025					
	DEED BOOK 2015 PG-11372					
	FULL MARKET VALUE	61,538				

120.001-4-14.2	1116 Green Rd			120.001-4-14.2		*****
Bourcy Gwen E LeBeau	240 Rural res		Basic Star 41854			1- 28- 7.2
1116 Green Rd	Colton 1 402801	18,000	COUNTY TAXABLE VALUE		0	25,650
Colton, NY 13625	ACRES 24.20 BANK8888869	165,000	TOWN TAXABLE VALUE			
	EAST-0338543 NRTH-1646452		SCHOOL TAXABLE VALUE			
	DEED BOOK 2012 PG-20158		FD032 Pierrepont Fire Prot			
	FULL MARKET VALUE	195,266				

120.001-4-15	Green Rd			120.001-4-15		*****
Sloan Robert	311 Res vac land		COUNTY TAXABLE VALUE			1- 28- 5
Sloan Carrie	Colton 1 402801	5,400	TOWN TAXABLE VALUE			
1136 Green Rd	FRNT 264.00 DPTH 304.00	5,400	SCHOOL TAXABLE VALUE			
Colton, NY 13625	ACRES 1.80		FD032 Pierrepont Fire Prot			
	EAST-0337754 NRTH-1647126					
	DEED BOOK 2012 PG-16986					
	FULL MARKET VALUE	6,391				

STATE OF NEW YORK
 COUNTY - St Lawrence
 TOWN - Pierrepont
 SWIS - 407000

2 0 1 6 T E N T A T I V E A S S E S S M E N T R O L L
 T A X A B L E SECTION OF THE ROLL - 1
 TAX MAP NUMBER SEQUENCE
 UNIFORM PERCENT OF VALUE IS 084.50

PAGE 417
 VALUATION DATE-JUL 01, 2015
 TAXABLE STATUS DATE-MAR 01, 2016

TAX MAP PARCEL NUMBER	PROPERTY LOCATION & CLASS	ASSESSMENT	EXEMPTION CODE-----	COUNTY-----	TOWN-----	SCHOOL
CURRENT OWNERS NAME	SCHOOL DISTRICT	LAND	TAX DESCRIPTION	TAXABLE VALUE		
CURRENT OWNERS ADDRESS	PARCEL SIZE/GRID COORD	TOTAL	SPECIAL DISTRICTS	ACCOUNT NO.		
***** 120.001-4-16 *****						
120.001-4-16	711 Wilson Rd					
Horton Hugh W	240 Rural res		VET COM CT 41131	17,100	17,100	0
Horton Peggy S	Colton 1 402801	15,200	Basic Star 41854	0	0	25,650
711 Wilson Rd	Res W/2 Stall Det Garage	100,000	COUNTY TAXABLE VALUE	82,900		
Colton, NY 13625	825x800		TOWN TAXABLE VALUE	82,900		
	FRNT 825.00 DPTH 800.00		SCHOOL TAXABLE VALUE	74,350		
	ACRES 15.20		FD032 Pierrepont Fire Prot	100,000	TO M	
	EAST-0336230 NRTH-1642993					
	DEED BOOK 1021 PG-00765					
	FULL MARKET VALUE	118,343				

STATE OF NEW YORK
 COUNTY - St Lawrence
 TOWN - Pierrepont
 SWIS - 407000

2 0 1 6 T E N T A T I V E A S S E S S M E N T R O L L
 T A X A B L E S E C T I O N O F T H E R O L L - 1
 M A P S E C T I O N - 1 2 0
 S U B - S E C T I O N - 0 0 1
 U N I F O R M P E R C E N T O F V A L U E I S 0 8 4 . 5 0

PAGE 418
 VALUATION DATE-JUL 01, 2015
 TAXABLE STATUS DATE-MAR 01, 2016
 RPS150/V04/L015
 CURRENT DATE 4/22/2016

*** S P E C I A L D I S T R I C T S U M M A R Y ***

CODE	DISTRICT NAME	TOTAL PARCELS	EXTENSION TYPE	EXTENSION VALUE	AD VALOREM VALUE	EXEMPT AMOUNT	TAXABLE VALUE
FD032	Pierrepont Fir	20	TOTAL M		1228,800		1228,800

*** S C H O O L D I S T R I C T S U M M A R Y ***

CODE	DISTRICT NAME	TOTAL PARCELS	ASSESSED LAND	ASSESSED TOTAL	EXEMPT AMOUNT	TOTAL TAXABLE	STAR AMOUNT	STAR TAXABLE
402801	Colton 1	21	375,400	1271,300		1271,300	368,160	903,140
	S U B - T O T A L	21	375,400	1271,300		1271,300	368,160	903,140
	T O T A L	21	375,400	1271,300		1271,300	368,160	903,140

*** S Y S T E M C O D E S S U M M A R Y ***

NO SYSTEM EXEMPTIONS AT THIS LEVEL

*** E X E M P T I O N S U M M A R Y ***

CODE	DESCRIPTION	TOTAL PARCELS	COUNTY	TOWN	SCHOOL
41131	VET COM CT	1	17,100	17,100	
41834	Enhanced S	2			111,660
41854	Basic Star	10			256,500
	T O T A L	13	17,100	17,100	368,160

STATE OF NEW YORK
COUNTY - St Lawrence
TOWN - Pierrepont
SWIS - 407000

2 0 1 6 T E N T A T I V E A S S E S S M E N T R O L L
T A X A B L E S E C T I O N O F T H E R O L L - 1
M A P S E C T I O N - 1 2 0
S U B - S E C T I O N - 0 0 1
UNIFORM PERCENT OF VALUE IS 084.50

PAGE 419
VALUATION DATE-JUL 01, 2015
TAXABLE STATUS DATE-MAR 01, 2016
RPS150/V04/L015
CURRENT DATE 4/22/2016

*** G R A N D T O T A L S ***

ROLL SEC	DESCRIPTION	TOTAL PARCELS	ASSESSED LAND	ASSESSED TOTAL	TAXABLE COUNTY	TAXABLE TOWN	TAXABLE SCHOOL	STAR TAXABLE
1	TAXABLE	21	375,400	1271,300	1254,200	1254,200	1271,300	903,140

STATE OF NEW YORK
 COUNTY - St Lawrence
 TOWN - Pierrepont
 SWIS - 407000

2 0 1 6 T E N T A T I V E A S S E S S M E N T R O L L
 T A X A B L E SECTION OF THE ROLL - 1
 TAX MAP NUMBER SEQUENCE
 UNIFORM PERCENT OF VALUE IS 084.50

PAGE 420
 VALUATION DATE-JUL 01, 2015
 TAXABLE STATUS DATE-MAR 01, 2016

TAX MAP PARCEL NUMBER	PROPERTY LOCATION & CLASS	ASSESSMENT	EXEMPTION CODE	COUNTY	TOWN	SCHOOL
CURRENT OWNERS NAME	SCHOOL DISTRICT	LAND	TAX DESCRIPTION	TAXABLE VALUE		
CURRENT OWNERS ADDRESS	PARCEL SIZE/GRID COORD	TOTAL	SPECIAL DISTRICTS	ACCOUNT NO.		

120.003-3-1	846 Cold Brook Rd			120.003-3-1	*****	*****
Perry Theodore	210 1 Family Res		COUNTY TAXABLE VALUE			1- 7- 1
% Shane Perry	Colton 1 402801	10,000	TOWN TAXABLE VALUE			
846 Cold Brook Dr	5.37A(D)	55,000	SCHOOL TAXABLE VALUE			
Colton, NY 13625-3169	ACRES 5.40		FD032 Pierrepont Fire Prot			55,000 TO M
	EAST-0338449 NRTH-1639611					
	DEED BOOK 2009 PG-15387					
	FULL MARKET VALUE	65,089				

120.003-3-2	Cold Brook Rd			120.003-3-2	*****	*****
MWF Adirondacks, LLC	920 Priv Hunt/Fi		COUNTY TAXABLE VALUE			1- 20- 5.1
% Molpus Timberlands Mge, LLC	Colton 1 402801	96,200	TOWN TAXABLE VALUE			
654 North State St	242 Ar Pri Forest	96,200	SCHOOL TAXABLE VALUE			
Jackson, MS 39202	ACRES 226.50 BANK9999965		FD032 Pierrepont Fire Prot			96,200 TO M
	EAST-0338020 NRTH-1638286					
	DEED BOOK 2014 PG-66					
	FULL MARKET VALUE	113,846				

120.003-3-3	Off Cold Brook Rd			120.003-3-3	*****	*****
Rexford Walter E	321 Abandoned ag		COUNTY TAXABLE VALUE			1- 56- 4
8646 Wolf Run Ln	Colton 1 402801	16,700	TOWN TAXABLE VALUE			
Morrow, OH 45152	Pri Forest	16,700	SCHOOL TAXABLE VALUE			
	ACRES 39.30		FD032 Pierrepont Fire Prot			16,700 TO M
	EAST-0338325 NRTH-1637095					
	DEED BOOK 2009 PG-18661					
	FULL MARKET VALUE	19,763				

120.003-3-4	Off Cold Brook Rd			120.003-3-4	*****	*****
Scholes Gary L	314 Rural vac<10		COUNTY TAXABLE VALUE			1- 9- 5
13830 Roosevelt Hwy	Colton 1 402801	2,800	TOWN TAXABLE VALUE			
Waterport, NY 14571	FRNT 107.00 DPTH 107.00	2,800	SCHOOL TAXABLE VALUE			
	ACRES 0.25		FD032 Pierrepont Fire Prot			2,800 TO M
	EAST-0338566 NRTH-1636764					
	DEED BOOK 1016 PG-00266					
	FULL MARKET VALUE	3,314				

120.003-3-5	Off Cold Brook Rd			120.003-3-5	*****	*****
Scholes Gary L	312 Vac w/imprv		COUNTY TAXABLE VALUE			1- 40- 7
13830 Roosevelt Hwy	Colton 1 402801	2,600	TOWN TAXABLE VALUE			
Waterport, NY 14571	Small Camp	5,000	SCHOOL TAXABLE VALUE			
	FRNT 99.00 DPTH 99.00		FD032 Pierrepont Fire Prot			5,000 TO M
	ACRES 0.23					
	EAST-0338579 NRTH-1636525					
	DEED BOOK 1066 PG-591					
	FULL MARKET VALUE	5,917				

STATE OF NEW YORK
 COUNTY - St Lawrence
 TOWN - Pierrepont
 SWIS - 407000

2 0 1 6 T E N T A T I V E A S S E S S M E N T R O L L
 T A X A B L E SECTION OF THE ROLL - 1
 TAX MAP NUMBER SEQUENCE
 UNIFORM PERCENT OF VALUE IS 084.50

PAGE 421
 VALUATION DATE-JUL 01, 2015
 TAXABLE STATUS DATE-MAR 01, 2016

TAX MAP PARCEL NUMBER	PROPERTY LOCATION & CLASS	ASSESSMENT	EXEMPTION CODE	COUNTY	TOWN	SCHOOL
CURRENT OWNERS NAME	SCHOOL DISTRICT	LAND	TAX DESCRIPTION	TAXABLE VALUE		
CURRENT OWNERS ADDRESS	PARCEL SIZE/GRID COORD	TOTAL	SPECIAL DISTRICTS	ACCOUNT NO.		

120.003-3-6	Off Cold Brook Rd 321 Abandoned ag		COUNTY TAXABLE VALUE	12,500		1- 40- 9
Scholes Gary L	Colton 1 402801	12,500	TOWN TAXABLE VALUE	12,500		
13830 Roosevelt Hwy	24ar	12,500	SCHOOL TAXABLE VALUE	12,500		
Waterport, NY 14571	ACRES 29.30 FD032 Pierrepont Fire Prot			12,500 TO M		
	EAST-0339440 NRTH-1636009					
	DEED BOOK 1066 PG-591					
	FULL MARKET VALUE	14,793				

120.003-3-7	Off Cold Brook Rd 323 Vacant rural		COUNTY TAXABLE VALUE	3,900		1- 56- 5
Rexford Walter E	Colton 1 402801	3,900	TOWN TAXABLE VALUE	3,900		
8646 Wolf Run Ln	Vac Land	3,900	SCHOOL TAXABLE VALUE	3,900		
Marrow, OH 45152	ACRES 9.20 FD032 Pierrepont Fire Prot			3,900 TO M		
	EAST-0338293 NRTH-1636282					
	DEED BOOK 2009 PG-18661					
	FULL MARKET VALUE	4,615				

120.003-3-8	Off Cold Brook Rd 910 Priv forest		COUNTY TAXABLE VALUE	20,400		1- 63-15
Scholes Evelyn L	Colton 1 402801	20,400	TOWN TAXABLE VALUE	20,400		
% Gary Scholes	48 Ar Pri Forest	20,400	SCHOOL TAXABLE VALUE	20,400		
13830 Roosevelt Hwy	ACRES 48.00 FD032 Pierrepont Fire Prot			20,400 TO M		
Waterport, NY 14571	EAST-0338727 NRTH-1635884					
	DEED BOOK 1019 PG-00671					
	FULL MARKET VALUE	24,142				

120.003-3-9	Off Cold Brook Rd 910 Priv forest		COUNTY TAXABLE VALUE	6,200		1- 26-12
Latimer Thomas	Colton 1 402801	6,200	TOWN TAXABLE VALUE	6,200		
750 Howardville Rd	2 Ar Pri Forest	6,200	SCHOOL TAXABLE VALUE	6,200		
Canton, NY 13617	ACRES 25.50 FD032 Pierrepont Fire Prot			6,200 TO M		
	EAST-0339692 NRTH-1634024					
	DEED BOOK 1110 PG-144					
	FULL MARKET VALUE	7,337				

120.003-3-10	Off Orebed Rd 260 Seasonal res		COUNTY TAXABLE VALUE	23,500		1- 11- 9
Miller William	Colton 1 402801	20,500	TOWN TAXABLE VALUE	23,500		
201 Irish Settlement Rd	2 Cabins	23,500	SCHOOL TAXABLE VALUE	23,500		
Colton, NY 13625	30 Ar FD032 Pierrepont Fire Prot			23,500 TO M		
	ACRES 30.20 EAST-0339565 NRTH-1632996					
	DEED BOOK 931 PG-01101					
	FULL MARKET VALUE	27,811				

STATE OF NEW YORK
 COUNTY - St Lawrence
 TOWN - Pierrepont
 SWIS - 407000

2 0 1 6 T E N T A T I V E A S S E S S M E N T R O L L
 T A X A B L E SECTION OF THE ROLL - 1
 TAX MAP NUMBER SEQUENCE
 UNIFORM PERCENT OF VALUE IS 084.50

PAGE 422
 VALUATION DATE-JUL 01, 2015
 TAXABLE STATUS DATE-MAR 01, 2016

TAX MAP PARCEL NUMBER	PROPERTY LOCATION & CLASS	ASSESSMENT	EXEMPTION CODE-----	COUNTY-----	TOWN-----	SCHOOL
CURRENT OWNERS NAME	SCHOOL DISTRICT	LAND	TAX DESCRIPTION	TAXABLE VALUE		ACCOUNT NO.
CURRENT OWNERS ADDRESS	PARCEL SIZE/GRID COORD	TOTAL	SPECIAL DISTRICTS			

120.003-3-11	Off Orebed Rd			120.003-3-11		*****
120.003-3-11	910 Priv forest		COUNTY TAXABLE VALUE		18,800	1- 11-10
Miller William	Colton 1 402801	18,800	TOWN TAXABLE VALUE		18,800	
201 Irish Settlement Rd	40 Ar Pri Forest	18,800	SCHOOL TAXABLE VALUE		18,800	
Colton, NY 13625	ACRES 44.20		FD032 Pierrepont Fire Prot		18,800 TO M	
	EAST-0339660 NRTH-1632022					
	DEED BOOK 931 PG-01101					
	FULL MARKET VALUE	22,249				

120.003-3-12	Orebed Rd			120.003-3-12		*****
120.003-3-12	322 Rural vac>10		COUNTY TAXABLE VALUE		49,800	1- 37- 4
Keller David R	Colton 1 402801	49,800	TOWN TAXABLE VALUE		49,800	
31 Woods Dr	ACRES 100.10	49,800	SCHOOL TAXABLE VALUE		49,800	
Canton, NY 13617	EAST-0337556 NRTH-1632514		FD032 Pierrepont Fire Prot		49,800 TO M	
	DEED BOOK 1013 PG-00401					
	FULL MARKET VALUE	58,935				

120.003-3-13	Off Orebed Rd			120.003-3-13		*****
120.003-3-13	910 Priv forest		COUNTY TAXABLE VALUE		51,300	1- 63- 8
Speer Patricia	Colton 1 402801	51,300	TOWN TAXABLE VALUE		51,300	
88 Riverside Dr	13 Ar Pri Forest	51,300	SCHOOL TAXABLE VALUE		51,300	
Canton, NY 13617	ACRES 128.50		FD032 Pierrepont Fire Prot		51,300 TO M	
	EAST-0338047 NRTH-1634500					
	DEED BOOK 2004 PG-491					
	FULL MARKET VALUE	60,710				

120.003-3-15	Off Orebed Rd			120.003-3-15		*****
120.003-3-15	321 Abandoned ag		COUNTY TAXABLE VALUE		4,400	1- 40- 8
Latimer Thomas	Colton 1 402801	4,400	TOWN TAXABLE VALUE		4,400	
Attn: Thomas Latimer	10ar	4,400	SCHOOL TAXABLE VALUE		4,400	
750 Howardville Rd	ACRES 10.30		FD032 Pierrepont Fire Prot		4,400 TO M	
Canton, NY 13617	EAST-0339584 NRTH-1633458					
	DEED BOOK 1055 PG-1063					
	FULL MARKET VALUE	5,207				

120.003-3-16.11	781 Orebed Rd			120.003-3-16.11		*****
120.003-3-16.11	116 Other stock		Basic Star 41854		0	1- 18-11.1
Davis David A	Colton 1 402801	27,900	COUNTY TAXABLE VALUE		92,000	0 25,650
781 Orebed Rd	FRNT 878.00 DPTH	92,000	TOWN TAXABLE VALUE		92,000	
Colton, NY 13625	ACRES 40.80		SCHOOL TAXABLE VALUE		66,350	
	EAST-0336531 NRTH-1634961		FD032 Pierrepont Fire Prot		92,000 TO M	
	DEED BOOK 1999 PG-13247					
	FULL MARKET VALUE	108,876				

STATE OF NEW YORK
 COUNTY - St Lawrence
 TOWN - Pierrepont
 SWIS - 407000

2 0 1 6 T E N T A T I V E A S S E S S M E N T R O L L
 T A X A B L E S E C T I O N O F T H E R O L L - 1
 M A P S E C T I O N - 1 2 0
 S U B - S E C T I O N - 0 0 3
 U N I F O R M P E R C E N T O F V A L U E I S 0 8 4 . 5 0

PAGE 423
 VALUATION DATE-JUL 01, 2015
 TAXABLE STATUS DATE-MAR 01, 2016
 RPS150/V04/L015
 CURRENT DATE 4/22/2016

*** S P E C I A L D I S T R I C T S U M M A R Y ***

CODE	DISTRICT NAME	TOTAL PARCELS	EXTENSION TYPE	EXTENSION VALUE	AD VALOREM VALUE	EXEMPT AMOUNT	TAXABLE VALUE
FD032	Pierrepont Fir	15	TOTAL M		458,500		458,500

*** S C H O O L D I S T R I C T S U M M A R Y ***

CODE	DISTRICT NAME	TOTAL PARCELS	ASSESSED LAND	ASSESSED TOTAL	EXEMPT AMOUNT	TOTAL TAXABLE	STAR AMOUNT	STAR TAXABLE
402801	Colton 1	15	344,000	458,500		458,500	25,650	432,850
	S U B - T O T A L	15	344,000	458,500		458,500	25,650	432,850
	T O T A L	15	344,000	458,500		458,500	25,650	432,850

*** S Y S T E M C O D E S S U M M A R Y ***

NO SYSTEM EXEMPTIONS AT THIS LEVEL

*** E X E M P T I O N S U M M A R Y ***

CODE	DESCRIPTION	TOTAL PARCELS	COUNTY	TOWN	SCHOOL
41854	Basic Star	1			25,650
	T O T A L	1			25,650

*** G R A N D T O T A L S ***

ROLL SEC	DESCRIPTION	TOTAL PARCELS	ASSESSED LAND	ASSESSED TOTAL	TAXABLE COUNTY	TAXABLE TOWN	TAXABLE SCHOOL	STAR TAXABLE
1	TAXABLE	15	344,000	458,500	458,500	458,500	458,500	432,850

STATE OF NEW YORK
 COUNTY - St Lawrence
 TOWN - Pierrepont
 SWIS - 407000

2 0 1 6 T E N T A T I V E A S S E S S M E N T R O L L
 T A X A B L E SECTION OF THE ROLL - 1
 TAX MAP NUMBER SEQUENCE
 UNIFORM PERCENT OF VALUE IS 084.50

PAGE 424
 VALUATION DATE-JUL 01, 2015
 TAXABLE STATUS DATE-MAR 01, 2016

TAX MAP PARCEL NUMBER	PROPERTY LOCATION & CLASS	ASSESSMENT	EXEMPTION CODE-----	COUNTY-----	TOWN-----	SCHOOL
CURRENT OWNERS NAME	SCHOOL DISTRICT	LAND	TAX DESCRIPTION	TAXABLE VALUE		ACCOUNT NO.
CURRENT OWNERS ADDRESS	PARCEL SIZE/GRID COORD	TOTAL	SPECIAL DISTRICTS			

4579 CR 24				133.002-2-1		*****
133.002-2-1	240 Rural res		Basic Star 41854	0	0	1- 27- 4
Seaman Scott D	Edwards-Knox Cn 403401	46,500	COUNTY TAXABLE VALUE	135,000		
4579 County Route 24	New Construction	135,000	TOWN TAXABLE VALUE	135,000		
Russell, NY 13684	Ranch		SCHOOL TAXABLE VALUE	109,350		
	ACRES 91.30		FD032 Pierrepont Fire Prot	135,000	TO M	
	EAST-0304283 NRTH-1630734					
	DEED BOOK 1998 PG-15170					
	FULL MARKET VALUE	159,763				

	CR 24			133.002-2-2.1		*****
133.002-2-2.1	322 Rural vac>10		COUNTY TAXABLE VALUE	17,100		1- 27- 2
Gollinger Jeffrey L (Estate)	Edwards-Knox Cn 403401	17,100	TOWN TAXABLE VALUE	17,100		
Gollinger Thomas	ACRES 40.30	17,100	SCHOOL TAXABLE VALUE	17,100		
4191 County Route 27	EAST-0305382 NRTH-1631431		FD032 Pierrepont Fire Prot	17,100	TO M	
Hermon, NY 13652	DEED BOOK 2012 PG-14410					
	FULL MARKET VALUE	20,237				

	4665 CR 24			133.002-2-2.2		*****
133.002-2-2.2	270 Mfg housing		Basic Star 41854	0	0	25,650
Davis Jennifer M	Edwards-Knox Cn 403401	10,200	COUNTY TAXABLE VALUE	78,000		
4665 County Route 24	New Mh 28X64	78,000	TOWN TAXABLE VALUE	78,000		
Russell, NY 13684	ACRES 5.10 BANK8888869		SCHOOL TAXABLE VALUE	52,350		
	EAST-0305932 NRTH-1631390		FD032 Pierrepont Fire Prot	78,000	TO M	
	DEED BOOK 2008 PG-11261					
	FULL MARKET VALUE	92,308				

	4720 CR 24			133.002-2-3		*****
133.002-2-3	210 1 Family Res		COUNTY TAXABLE VALUE	72,800		1- 16- 5
Bushaw Gary	Edwards-Knox Cn 403401	8,500	TOWN TAXABLE VALUE	72,800		
633 Chicago Way	ACRES 20.00	72,800	SCHOOL TAXABLE VALUE	72,800		
Dundee, FL 33838-4603	EAST-0307095 NRTH-1631811		FD032 Pierrepont Fire Prot	72,800	TO M	
	DEED BOOK 2003 PG-53					
	FULL MARKET VALUE	86,154				

	CR 27			133.002-2-4		*****
133.002-2-4	314 Rural vac<10		COUNTY TAXABLE VALUE	3,900		1- 16- 2
Hooper Todd	Edwards-Knox Cn 403401	3,900	TOWN TAXABLE VALUE	3,900		
Hooper Tammy	2 Ar	3,900	SCHOOL TAXABLE VALUE	3,900		
7 Bernard Ave	FRNT 570.00 DPTH		FD032 Pierrepont Fire Prot	3,900	TO M	
Norwood, NY 13668	ACRES 2.10					
	EAST-0307385 NRTH-1631940					
	DEED BOOK 2005 PG-19227					
	FULL MARKET VALUE	4,615				

STATE OF NEW YORK
 COUNTY - St Lawrence
 TOWN - Pierrepont
 SWIS - 407000

2 0 1 6 T E N T A T I V E A S S E S S M E N T R O L L
 T A X A B L E SECTION OF THE ROLL - 1
 TAX MAP NUMBER SEQUENCE
 UNIFORM PERCENT OF VALUE IS 084.50

PAGE 425
 VALUATION DATE-JUL 01, 2015
 TAXABLE STATUS DATE-MAR 01, 2016

TAX MAP PARCEL NUMBER	PROPERTY LOCATION & CLASS	ASSESSMENT	EXEMPTION CODE-----	COUNTY-----	TOWN-----	SCHOOL
CURRENT OWNERS NAME	SCHOOL DISTRICT	LAND	TAX DESCRIPTION	TAXABLE VALUE		ACCOUNT NO.
CURRENT OWNERS ADDRESS	PARCEL SIZE/GRID COORD	TOTAL	SPECIAL DISTRICTS			

133.002-2-5	CR 27			133.002-2-5		1- 74-12
Bushaw John	311 Res vac land		COUNTY TAXABLE VALUE	5,000		
Wright Marshall	Edwards-Knox Cn 403401	5,000	TOWN TAXABLE VALUE	5,000		
471 Plains Rd	1 Ar Vac Land	5,000	SCHOOL TAXABLE VALUE	5,000		
Canton, NY 13617	FRNT 198.00 DPTH 220.00		FD032 Pierrepont Fire Prot	5,000 TO M		
	EAST-0307533 NRTH-1631417					
	DEED BOOK 2000 PG-25011					
	FULL MARKET VALUE	5,917				

133.002-2-6	4133 CR 27			133.002-2-6		1- 15- 7
Gollinger Scott	270 Mfg housing		RPTL466_f 41690	2,565	2,565	2,565
Gollinger Stratton A	Edwards-Knox Cn 403401	8,000	Basic Star 41854	0	0	25,650
4133 County Route 27	198x220 1 Ar Trlr	40,000	COUNTY TAXABLE VALUE	37,435		
Russell, NY 13684	FRNT 198.00 DPTH 220.00		TOWN TAXABLE VALUE	37,435		
	EAST-0307488 NRTH-1631595		SCHOOL TAXABLE VALUE	11,785		
	DEED BOOK 1063 PG-511		FD032 Pierrepont Fire Prot	40,000 TO M		
	FULL MARKET VALUE	47,337				

133.002-2-7	Off Eels Rd			133.002-2-7		1- 12- 9
Farr Morgan (ETAL)	314 Rural vac<10		COUNTY TAXABLE VALUE	2,200		
1049 Pyrites Russell Rd	Edwards-Knox Cn 403401	2,200	TOWN TAXABLE VALUE	2,200		
Hermon, NY 13652	Lot 14 Subdiv Lot (B)	2,200	SCHOOL TAXABLE VALUE	2,200		
	726x429x330x328 Vacant		FD032 Pierrepont Fire Prot	2,200 TO M		
	FRNT 726.00 DPTH 378.00					
	ACRES 5.20					
	EAST-0311296 NRTH-1631903					
	DEED BOOK 1081 PG-1061					
	FULL MARKET VALUE	2,604				

133.002-2-8	4006 CR 27			133.002-2-8		1- 19- 2
Dean James F	240 Rural res		COUNTY TAXABLE VALUE	131,950		
Dean Charles P	Edwards-Knox Cn 403401	65,700	TOWN TAXABLE VALUE	131,950		
922 State Highway 68	ACRES 184.70	131,950	SCHOOL TAXABLE VALUE	131,950		
Canton, NY 13617	EAST-0309726 NRTH-1630504		FD032 Pierrepont Fire Prot	131,950 TO M		
	DEED BOOK 2007 PG-19794					
	FULL MARKET VALUE	156,154				

133.002-2-11	3874 CR 27			133.002-2-11		1- 67- 7
Milone Aldo	312 Vac w/imprv		COUNTY TAXABLE VALUE	26,500		
Milone Rebecca	Edwards-Knox Cn 403401	25,400	TOWN TAXABLE VALUE	26,500		
675 Edwards Rd	2015/12533 NIMO easement	26,500	SCHOOL TAXABLE VALUE	26,500		
Harrisville, NY 13648	2015/14466 Verizon cell t		FD032 Pierrepont Fire Prot	26,500 TO M		
	45 Ar					
	ACRES 41.80					
	EAST-0311756 NRTH-1626722					
	DEED BOOK 2012 PG-4781					
	FULL MARKET VALUE	31,361				

STATE OF NEW YORK
COUNTY - St Lawrence
TOWN - Pierrepont
SWIS - 407000

2 0 1 6 T E N T A T I V E A S S E S S M E N T R O L L
T A X A B L E SECTION OF THE ROLL - 1
TAX MAP NUMBER SEQUENCE
UNIFORM PERCENT OF VALUE IS 084.50

PAGE 426
VALUATION DATE-JUL 01, 2015
TAXABLE STATUS DATE-MAR 01, 2016

TAX MAP PARCEL NUMBER	PROPERTY LOCATION & CLASS	ASSESSMENT	EXEMPTION CODE-----	COUNTY-----	TOWN-----	SCHOOL
CURRENT OWNERS NAME	SCHOOL DISTRICT	LAND	TAX DESCRIPTION	TAXABLE VALUE		
CURRENT OWNERS ADDRESS	PARCEL SIZE/GRID COORD	TOTAL	SPECIAL DISTRICTS			ACCOUNT NO.

133.002-2-11./1	3874 CR 27			133.002-2-11./1		*****
St Lawrence Seaway Cellular dba Verizon Wireless	837 Cell Tower		COUNTY TAXABLE VALUE	225,000		
Mail Stop 4AW100	Edwards-Knox Cn 403401	0	TOWN TAXABLE VALUE	225,000		
One Verizon Way	2015/14466 cell tower lea	225,000	SCHOOL TAXABLE VALUE	225,000		
Basking Ridge, NJ 07920	ACRES 0.01		FD032 Pierrepont Fire Prot	225,000 TO M		
	EAST-0312021 NRTH-1627429					
	FULL MARKET VALUE	266,272				

133.002-2-12	3835 CR 27			133.002-2-12		*****
Hewlett Robert L	210 1 Family Res		Basic Star 41854	0	0	1- 32- 1.12
Hewlett Mary	Edwards-Knox Cn 403401	8,500	COUNTY TAXABLE VALUE	70,000		
3835 County Route 27	1 Fam Res	70,000	TOWN TAXABLE VALUE	70,000		
Russell, NY 13684	ACRES 2.00		SCHOOL TAXABLE VALUE	44,350		
	EAST-0311063 NRTH-1625777		FD032 Pierrepont Fire Prot	70,000 TO M		
	DEED BOOK 993 PG-00324					
	FULL MARKET VALUE	82,840				

133.002-2-13	CR 27			133.002-2-13		*****
Hewlett Stephen J	322 Rural vac>10		COUNTY TAXABLE VALUE	21,300		1- 32- 1.11
Hewlett Robert L	Edwards-Knox Cn 403401	21,300	TOWN TAXABLE VALUE	21,300		
Attn: Robert Hewlett	Vac Lot	21,300	SCHOOL TAXABLE VALUE	21,300		
3835 County Route 27	ACRES 56.50		FD032 Pierrepont Fire Prot	21,300 TO M		
Russell, NY 13684	EAST-0310520 NRTH-1626645					
	DEED BOOK 1021 PG-00959					
	FULL MARKET VALUE	25,207				

133.002-2-14	Off CR 27			133.002-2-14		*****
Hewlett Robert L	910 Priv forest		COUNTY TAXABLE VALUE	4,300		1- 32- 4
Hewlett Stephen J	Edwards-Knox Cn 403401	4,300	TOWN TAXABLE VALUE	4,300		
Attn: Robert L Hewlett	Pri Forest	4,300	SCHOOL TAXABLE VALUE	4,300		
3835 County Route 27	ACRES 10.00		FD032 Pierrepont Fire Prot	4,300 TO M		
Russell, NY 13684	EAST-0308984 NRTH-1625992					
	DEED BOOK 1069 PG-976					
	FULL MARKET VALUE	5,089				

133.002-2-15	Off CR 27			133.002-2-15		*****
Hewlett Robert L	910 Priv forest		COUNTY TAXABLE VALUE	6,800		1- 32- 3
Hewlett Stephen J	Edwards-Knox Cn 403401	6,800	TOWN TAXABLE VALUE	6,800		
Attn: Robert Hewlett	16 Ar Pri Forest	6,800	SCHOOL TAXABLE VALUE	6,800		
3835 County Route 27	ACRES 16.00		FD032 Pierrepont Fire Prot	6,800 TO M		
Russell, NY 13684	EAST-0309561 NRTH-1626048					
	DEED BOOK 1069 PG-976					
	FULL MARKET VALUE	8,047				

STATE OF NEW YORK
 COUNTY - St Lawrence
 TOWN - Pierrepont
 SWIS - 407000

2 0 1 6 T E N T A T I V E A S S E S S M E N T R O L L
 T A X A B L E SECTION OF THE ROLL - 1
 TAX MAP NUMBER SEQUENCE
 UNIFORM PERCENT OF VALUE IS 084.50

PAGE 427
 VALUATION DATE-JUL 01, 2015
 TAXABLE STATUS DATE-MAR 01, 2016

TAX MAP PARCEL NUMBER	PROPERTY LOCATION & CLASS	ASSESSMENT	EXEMPTION CODE-----	COUNTY-----	TOWN-----	SCHOOL
CURRENT OWNERS NAME	SCHOOL DISTRICT	LAND	TAX DESCRIPTION	TAXABLE VALUE		ACCOUNT NO.
CURRENT OWNERS ADDRESS	PARCEL SIZE/GRID COORD	TOTAL	SPECIAL DISTRICTS			

133.002-2-16	Off CR 27			133.002-2-16		*****
Hewlett Stephen J	910 Priv forest		COUNTY TAXABLE VALUE	7,400		1- 33- 3
Hewlett Robert L	Edwards-Knox Cn 403401	7,400	TOWN TAXABLE VALUE	7,400		
PO Box 657	27ar Pri Forest	7,400	SCHOOL TAXABLE VALUE	7,400		
Russell, NY 13684	ACRES 26.80		FD032 Pierrepont Fire Prot	7,400 TO M		
	EAST-0309283 NRTH-1627021					
	DEED BOOK 1026 PG-00274					
	FULL MARKET VALUE	8,757				

133.002-2-17.1	3963 CR 27	74 PCT OF VALUE USED FOR EXEMPTION PURPOSES		133.002-2-17.1		*****
Tulip Keith R	240 Rural res		Basic Star 41854	0	0	1- 32- 1.2
Tulip Paula	Edwards-Knox Cn 403401	28,550	VET COM CT 41131	17,100	17,100	25,650
3963 County Route 27	Det Gar 16X24 1 Story	95,600	COUNTY TAXABLE VALUE	78,500		
Russell, NY 13684	FRNT 1661.00 DPTH		TOWN TAXABLE VALUE	78,500		
	ACRES 59.80		SCHOOL TAXABLE VALUE	69,950		
	EAST-0309995 NRTH-1628201		FD032 Pierrepont Fire Prot	95,600 TO M		
	DEED BOOK 00972 PG-00955					
	FULL MARKET VALUE	113,136				

133.002-2-17.2	3985 CR 27			133.002-2-17.2		*****
Tulip Brian K	210 1 Family Res		VET COM CT 41131	17,100	17,100	0
3985 County Route 27	Edwards-Knox Cn 403401	10,850	Basic Star 41854	0	0	25,650
Russell, NY 13684	Excel survey 2/2012	148,000	COUNTY TAXABLE VALUE	130,900		
	6.685A(S)		TOWN TAXABLE VALUE	130,900		
	FRNT 537.00 DPTH		SCHOOL TAXABLE VALUE	122,350		
	ACRES 6.70 BANK8888869		FD032 Pierrepont Fire Prot	148,000 TO M		
	EAST-0309931 NRTH-1629260					
	DEED BOOK 2012 PG-3854					
	FULL MARKET VALUE	175,148				

133.002-2-18	Off CR 27			133.002-2-18		*****
Bushaw Lucille	321 Abandoned ag		COUNTY TAXABLE VALUE	9,000		1- 19- 1
471 Plains Rd	Edwards-Knox Cn 403401	9,000	TOWN TAXABLE VALUE	9,000		
Canton, NY 13617	26 Ar Pri Forest	9,000	SCHOOL TAXABLE VALUE	9,000		
	ACRES 26.50		FD032 Pierrepont Fire Prot	9,000 TO M		
	EAST-0307951 NRTH-1628991					
	DEED BOOK 924 PG-00645					
	FULL MARKET VALUE	10,651				

133.002-2-19.1	4078 CR 27			133.002-2-19.1		*****
Bushaw Lucille	240 Rural res		Enhanced S 41834	0	0	1- 10- 9
4078 County Route 27	Edwards-Knox Cn 403401	27,100	COUNTY TAXABLE VALUE	56,000		55,830
Russell, NY 13684-3181	FRNT 1319.00 DPTH	56,000	TOWN TAXABLE VALUE	56,000		
	ACRES 10.40		SCHOOL TAXABLE VALUE	170		
	EAST-0308096 NRTH-1630882		FD032 Pierrepont Fire Prot	56,000 TO M		
	DEED BOOK 683 PG-00144					
	FULL MARKET VALUE	66,272				

STATE OF NEW YORK
 COUNTY - St Lawrence
 TOWN - Pierrepont
 SWIS - 407000

2 0 1 6 T E N T A T I V E A S S E S S M E N T R O L L
 T A X A B L E SECTION OF THE ROLL - 1
 TAX MAP NUMBER SEQUENCE
 UNIFORM PERCENT OF VALUE IS 084.50

PAGE 428
 VALUATION DATE-JUL 01, 2015
 TAXABLE STATUS DATE-MAR 01, 2016

TAX MAP PARCEL NUMBER	PROPERTY LOCATION & CLASS	ASSESSMENT	EXEMPTION CODE-----	COUNTY-----	TOWN-----	SCHOOL
CURRENT OWNERS NAME	SCHOOL DISTRICT	LAND	TAX DESCRIPTION	TAXABLE VALUE		
CURRENT OWNERS ADDRESS	PARCEL SIZE/GRID COORD	TOTAL	SPECIAL DISTRICTS			ACCOUNT NO.

133.002-2-19.2	CR 27			133.002-2-19.2		*****
Bushaw John M	322 Rural vac>10		COUNTY TAXABLE VALUE			
471 Plains Rd	Edwards-Knox Cn 403401	16,110	TOWN TAXABLE VALUE			
Canton, NY 13617	FRNT 1434.00 DPTH	16,110	SCHOOL TAXABLE VALUE			
	ACRES 37.90		FD032 Pierrepont Fire Prot	16,110	TO M	
	EAST-0307764 NRTH-1630227					
	DEED BOOK 2012 PG-11090					
	FULL MARKET VALUE	19,065				

133.002-2-20.1	4702 CR 24			133.002-2-20.1		*****
Fountain Basil	240 Rural res		Basic Star 41854	0	0	1- 44-12.1
Fountain Arvilla M	Edwards-Knox Cn 403401	57,100	COUNTY TAXABLE VALUE	80,000		
4702 County Route 24	ACRES 110.90	80,000	TOWN TAXABLE VALUE	80,000		
Hermon, NY 13652	EAST-0306811 NRTH-1629433		SCHOOL TAXABLE VALUE	54,350		
	DEED BOOK 1058 PG-226		FD032 Pierrepont Fire Prot	80,000	TO M	
	FULL MARKET VALUE	94,675				

133.002-2-20.2	4666 CR 24			133.002-2-20.2		*****
Fountain Dean	210 1 Family Res		Basic Star 41854	0	0	1-44-12.2
4666 County Route 24	Edwards-Knox Cn 403401	8,100	COUNTY TAXABLE VALUE	85,000		
Russell, NY 13684	200x250x200x250	85,000	TOWN TAXABLE VALUE	85,000		
	FRNT 200.00 DPTH 212.00		SCHOOL TAXABLE VALUE	59,350		
	EAST-0306070 NRTH-1631041		FD032 Pierrepont Fire Prot	85,000	TO M	
	DEED BOOK 1003 PG-00449					
	FULL MARKET VALUE	100,592				

133.002-2-21	4644 CR 24			133.002-2-21		*****
Ritchie Dale F (LU)	260 Seasonal res		COUNTY TAXABLE VALUE	101,200		1- 71- 6
Ritchie Bonnie A (LU)	Edwards-Knox Cn 403401	76,800	TOWN TAXABLE VALUE	101,200		
% Thomas P Ritchie	1400'front	101,200	SCHOOL TAXABLE VALUE	101,200		
68 Delaney Rd	ACRES 216.50		FD032 Pierrepont Fire Prot	101,200	TO M	
Ogdensburg, NY 13669	EAST-0307763 NRTH-1626380					
	DEED BOOK 2011 PG-2868					
	FULL MARKET VALUE	119,763				

133.002-2-22	4608 CR 24			133.002-2-22		*****
McCarthy Jason Joe	270 Mfg housing		COUNTY TAXABLE VALUE	18,500		1- 44-11
4608 County Route 24	Edwards-Knox Cn 403401	8,600	TOWN TAXABLE VALUE	18,500		
Hermon, NY 13652	Trailer	18,500	SCHOOL TAXABLE VALUE	18,500		
	FRNT 110.00 DPTH		FD032 Pierrepont Fire Prot	18,500	TO M	
	ACRES 1.90					
	EAST-0305127 NRTH-1629755					
	DEED BOOK 2007 PG-11802					
	FULL MARKET VALUE	21,893				

STATE OF NEW YORK
 COUNTY - St Lawrence
 TOWN - Pierrepont
 SWIS - 407000

2 0 1 6 T E N T A T I V E A S S E S S M E N T R O L L
 T A X A B L E SECTION OF THE ROLL - 1
 TAX MAP NUMBER SEQUENCE
 UNIFORM PERCENT OF VALUE IS 084.50

PAGE 429
 VALUATION DATE-JUL 01, 2015
 TAXABLE STATUS DATE-MAR 01, 2016

TAX MAP PARCEL NUMBER	PROPERTY LOCATION & CLASS	ASSESSMENT	EXEMPTION CODE	COUNTY	TOWN	SCHOOL
CURRENT OWNERS NAME	SCHOOL DISTRICT	LAND	TAX DESCRIPTION	TAXABLE VALUE		
CURRENT OWNERS ADDRESS	PARCEL SIZE/GRID COORD	TOTAL	SPECIAL DISTRICTS	ACCOUNT NO.		

133.002-2-23	4578 CR 24			133.002-2-23		*****
Hilborne Kenneth H Jr	260 Seasonal res		COUNTY TAXABLE VALUE	78,000		1- 7- 3
605 Elizabeth St	Edwards-Knox Cn 403401	59,600	TOWN TAXABLE VALUE	78,000		
Ogdensburg, NY 13669	Camp & Storage Bldg	78,000	SCHOOL TAXABLE VALUE	78,000		
	103 Ar		FD032 Pierrepont Fire Prot	78,000 TO M		
	ACRES 122.50					
	EAST-0304816 NRTH-1627431					
	DEED BOOK 2010 PG-960					
	FULL MARKET VALUE	92,308				

133.002-2-24.11	CR 24			133.002-2-24.11		*****
O'Brien Brenda (ETAL)	322 Rural vac>10		COUNTY TAXABLE VALUE	15,800		1- 41- 4
612 County Route 25	Edwards-Knox Cn 403401	15,800	TOWN TAXABLE VALUE	15,800		
Hermon, NY 13652	57 Ar Pri Forest	15,800	SCHOOL TAXABLE VALUE	15,800		
	ACRES 51.40		FD032 Pierrepont Fire Prot	15,800 TO M		
	EAST-0304249 NRTH-1627057					
	DEED BOOK 1110 PG-1024					
	FULL MARKET VALUE	18,698				

133.002-2-25.1	4528 CR 24			133.002-2-25.1		*****
O'Brien Brenda (ETAL)	260 Seasonal res		COUNTY TAXABLE VALUE	6,600		1- 41- 3
612 County Route 25	Edwards-Knox Cn 403401	2,400	TOWN TAXABLE VALUE	6,600		
Hermon, NY 13652	1019/499 To Clear Title	6,600	SCHOOL TAXABLE VALUE	6,600		
	FRNT 51.00 DPTH		FD032 Pierrepont Fire Prot	6,600 TO M		
	ACRES 0.90					
	EAST-0303833 NRTH-1628429					
	DEED BOOK 1110 PG-1024					
	FULL MARKET VALUE	7,811				

133.002-2-26.11	4538 CR 24			133.002-2-26.11		*****
Searles Priscilla	210 1 Family Res		Basic Star 41854	0	0	25,650
Searles Larry	Edwards-Knox Cn 403401	8,400	COUNTY TAXABLE VALUE	33,000		
4538 County Route 24	ACRES 1.60	33,000	TOWN TAXABLE VALUE	33,000		
Hermon, NY 13652	EAST-0303878 NRTH-1628674		SCHOOL TAXABLE VALUE	7,350		
	DEED BOOK 1097 PG-95		FD032 Pierrepont Fire Prot	33,000 TO M		
	FULL MARKET VALUE	39,053				

133.002-2-27.1	4553 CR 24			133.002-2-27.1		*****
Gollinger Lillian (LU)	210 1 Family Res		Enhanced S 41834	0	0	55,830
4553 County Route 24	Edwards-Knox Cn 403401	12,000	COUNTY TAXABLE VALUE	60,000		
Hermon, NY 13652-3128	Res	60,000	TOWN TAXABLE VALUE	60,000		
	FRNT 340.00 DPTH		SCHOOL TAXABLE VALUE	4,170		
	ACRES 12.70		FD032 Pierrepont Fire Prot	60,000 TO M		
	EAST-0303833 NRTH-1629362					
	DEED BOOK 2014 PG-2660					
	FULL MARKET VALUE	71,006				

STATE OF NEW YORK
COUNTY - St Lawrence
TOWN - Pierrepont
SWIS - 407000

2 0 1 6 T E N T A T I V E A S S E S S M E N T R O L L
T A X A B L E SECTION OF THE ROLL - 1
TAX MAP NUMBER SEQUENCE
UNIFORM PERCENT OF VALUE IS 084.50

PAGE 430
VALUATION DATE-JUL 01, 2015
TAXABLE STATUS DATE-MAR 01, 2016

TAX MAP PARCEL NUMBER	PROPERTY LOCATION & CLASS	ASSESSMENT	EXEMPTION CODE	COUNTY	TOWN	SCHOOL
CURRENT OWNERS NAME	SCHOOL DISTRICT	LAND	TAX DESCRIPTION	TAXABLE VALUE		
CURRENT OWNERS ADDRESS	PARCEL SIZE/GRID COORD	TOTAL	SPECIAL DISTRICTS	ACCOUNT NO.		

4545 CR 24				133.002-2-27.2		*****
133.002-2-27.2	270 Mfg housing		Basic Star 41854	0	0	1- 27-3.2
Gollinger Ricky A	Edwards-Knox Cn 403401	8,400	COUNTY TAXABLE VALUE	45,000		
Gollinger Lena	Double Wide W/garage	45,000	TOWN TAXABLE VALUE	45,000		
4545 County Route 24	24x32 768 Sq Ft		SCHOOL TAXABLE VALUE	19,350		
Hermon, NY 13652	ACRES 1.50		FD032 Pierrepont Fire Prot	45,000	TO M	
	EAST-0303789 NRTH-1628950					
	DEED BOOK 990 PG-00265					
	FULL MARKET VALUE	53,254				

Off CR 24				133.002-2-28		*****
133.002-2-28	314 Rural vac<10		COUNTY TAXABLE VALUE	2,800		
Hogle Theron H	Edwards-Knox Cn 403401	2,800	TOWN TAXABLE VALUE	2,800		
Hogle Julie E	ACRES 6.70	2,800	SCHOOL TAXABLE VALUE	2,800		
642 Albion Cross Rd	EAST-0303617 NRTH-1631982		FD032 Pierrepont Fire Prot	2,800	TO M	
Pulaski, NY 13142-2454	DEED BOOK 1059 PG-267					
	FULL MARKET VALUE	3,314				

3920 CR 27				133.002-2-29		*****
133.002-2-29	322 Rural vac>10		COUNTY TAXABLE VALUE	11,000		1- 32- 2
Antler Aggregates, LLC	Edwards-Knox Cn 403401	11,000	TOWN TAXABLE VALUE	11,000		
770 Northfield Ave	Primarily Forest	11,000	SCHOOL TAXABLE VALUE	11,000		
West Orange, NJ 07052	FRNT 850.00 DPTH		FD032 Pierrepont Fire Prot	11,000	TO M	
	ACRES 30.50					
	EAST-0311422 NRTH-1628384					
	DEED BOOK 2009 PG-14818					
	FULL MARKET VALUE	13,018				

Off CR 24				133.002-2-30.1		*****
133.002-2-30.1	314 Rural vac<10		COUNTY TAXABLE VALUE	5,100		
St Louis Christopher	Edwards-Knox Cn 403401	5,100	TOWN TAXABLE VALUE	5,100		
4496 County Route 24	ACRES 5.00	5,100	SCHOOL TAXABLE VALUE	5,100		
Russell, NY 13684	EAST-0303871 NRTH-1625979		FD032 Pierrepont Fire Prot	5,100	TO M	
	DEED BOOK 2013 PG-13560					
	FULL MARKET VALUE	6,036				

Off CR 24				133.002-2-30.2		*****
133.002-2-30.2	314 Rural vac<10		COUNTY TAXABLE VALUE	1,700		
Lasher Darren J	Edwards-Knox Cn 403401	1,700	TOWN TAXABLE VALUE	1,700		
Lasher Ann M	ACRES 4.00	1,700	SCHOOL TAXABLE VALUE	1,700		
4484 County Route 24	EAST-0303801 NRTH-1627326		FD032 Pierrepont Fire Prot	1,700	TO M	
Russell, NY 13684-3184	DEED BOOK 2012 PG-16218					
	FULL MARKET VALUE	2,012				

STATE OF NEW YORK
 COUNTY - St Lawrence
 TOWN - Pierrepont
 SWIS - 407000

2 0 1 6 T E N T A T I V E A S S E S S M E N T R O L L
 T A X A B L E S E C T I O N O F T H E R O L L - 1
 M A P S E C T I O N - 133
 S U B - S E C T I O N - 002
 U N I F O R M P E R C E N T O F V A L U E I S 084.50

PAGE 431
 VALUATION DATE-JUL 01, 2015
 TAXABLE STATUS DATE-MAR 01, 2016
 RPS150/V04/L015
 CURRENT DATE 4/22/2016

*** S P E C I A L D I S T R I C T S U M M A R Y ***

CODE	DISTRICT NAME	TOTAL PARCELS	EXTENSION TYPE	EXTENSION VALUE	AD VALOREM VALUE	EXEMPT AMOUNT	TAXABLE VALUE
FD032	Pierrepont Fir	35	TOTAL M		1715,660		1715,660

*** S C H O O L D I S T R I C T S U M M A R Y ***

CODE	DISTRICT NAME	TOTAL PARCELS	ASSESSED LAND	ASSESSED TOTAL	EXEMPT AMOUNT	TOTAL TAXABLE	STAR AMOUNT	STAR TAXABLE
403401	Edwards-Knox Cntrl	35	610,210	1715,660	2,565	1713,095	368,160	1344,935
	S U B - T O T A L	35	610,210	1715,660	2,565	1713,095	368,160	1344,935
	T O T A L	35	610,210	1715,660	2,565	1713,095	368,160	1344,935

*** S Y S T E M C O D E S S U M M A R Y ***

NO SYSTEM EXEMPTIONS AT THIS LEVEL

*** E X E M P T I O N S U M M A R Y ***

CODE	DESCRIPTION	TOTAL PARCELS	COUNTY	TOWN	SCHOOL
41131	VET COM CT	2	34,200	34,200	
41690	RPTL466_f	1	2,565	2,565	2,565
41834	Enhanced S	2			111,660
41854	Basic Star	10			256,500
	T O T A L	15	36,765	36,765	370,725

STATE OF NEW YORK
COUNTY - St Lawrence
TOWN - Pierrepont
SWIS - 407000

2 0 1 6 T E N T A T I V E A S S E S S M E N T R O L L
T A X A B L E S E C T I O N O F T H E R O L L - 1
M A P S E C T I O N - 1 3 3
S U B - S E C T I O N - 0 0 2
UNIFORM PERCENT OF VALUE IS 084.50

PAGE 432
VALUATION DATE-JUL 01, 2015
TAXABLE STATUS DATE-MAR 01, 2016
RPS150/V04/L015
CURRENT DATE 4/22/2016

*** G R A N D T O T A L S ***

ROLL SEC	DESCRIPTION	TOTAL PARCELS	ASSESSED LAND	ASSESSED TOTAL	TAXABLE COUNTY	TAXABLE TOWN	TAXABLE SCHOOL	STAR TAXABLE
1	TAXABLE	35	610,210	1715,660	1678,895	1678,895	1713,095	1344,935

STATE OF NEW YORK
 COUNTY - St Lawrence
 TOWN - Pierrepont
 SWIS - 407000

2 0 1 6 T E N T A T I V E A S S E S S M E N T R O L L
 T A X A B L E SECTION OF THE ROLL - 1
 TAX MAP NUMBER SEQUENCE
 UNIFORM PERCENT OF VALUE IS 084.50

PAGE 433
 VALUATION DATE-JUL 01, 2015
 TAXABLE STATUS DATE-MAR 01, 2016

TAX MAP PARCEL NUMBER	PROPERTY LOCATION & CLASS	ASSESSMENT	EXEMPTION CODE	COUNTY	TOWN	SCHOOL
CURRENT OWNERS NAME	SCHOOL DISTRICT	LAND	TAX DESCRIPTION	TAXABLE VALUE		
CURRENT OWNERS ADDRESS	PARCEL SIZE/GRID COORD	TOTAL	SPECIAL DISTRICTS	ACCOUNT NO.		

134.001-1-1	205 Eels Rd			134.001-1-1		*****
Kroeger Gerald (ETAL)	260 Seasonal res		COUNTY TAXABLE VALUE			1- 20- 7
3 Island View Dr	Edwards-Knox Cn 403401	18,300	TOWN TAXABLE VALUE			
Ogdensburg, NY 13669	Also 1036/759	35,000	SCHOOL TAXABLE VALUE			
	24ar		FD032 Pierrepont Fire Prot		35,000 TO M	
	ACRES 24.90					
	EAST-0314522 NRTH-1630942					
	DEED BOOK 1023 PG-00800					
	FULL MARKET VALUE	41,420				

134.001-1-2	223,231 Eels Rd			134.001-1-2		*****
Miller Neal H	260 Seasonal res		COUNTY TAXABLE VALUE			1- 38-13
Miller Anna D	Edwards-Knox Cn 403401	15,800	TOWN TAXABLE VALUE			
599 Finnegan Rd	Also 2000/17926	50,000	SCHOOL TAXABLE VALUE			
Potsdam, NY 13676	Rec Easement		FD032 Pierrepont Fire Prot		50,000 TO M	
	2 Seasonal Residences					
	ACRES 23.00					
	EAST-0315149 NRTH-1630935					
	DEED BOOK 1116 PG-161					
	FULL MARKET VALUE	59,172				

134.001-1-4	Off Eels Rd			134.001-1-4		*****
Kinch Timothy J Jr.	322 Rural vac>10		COUNTY TAXABLE VALUE			1- 58- 7
422 Park St	Edwards-Knox Cn 403401	10,800	TOWN TAXABLE VALUE			
Ogdensburg, NY 13669	22 Ar Vac	10,800	SCHOOL TAXABLE VALUE			
	ACRES 25.30		FD032 Pierrepont Fire Prot		10,800 TO M	
	EAST-0315841 NRTH-1626591					
	DEED BOOK 2014 PG-4603					
	FULL MARKET VALUE	12,781				

134.001-1-5	285 Eels Rd			134.001-1-5		*****
Tynon Garrison	260 Seasonal res		COUNTY TAXABLE VALUE			1- 69- 1
Attn: Dennis Tynon Jr	Edwards-Knox Cn 403401	4,100	TOWN TAXABLE VALUE			
931 S Water St	.25 Ar Seasonal	15,000	SCHOOL TAXABLE VALUE			
Ogdensburg, NY 13669	FRNT 83.00 DPTH 132.00		FD032 Pierrepont Fire Prot		15,000 TO M	
	ACRES 0.25					
	EAST-0316847 NRTH-1630392					
	DEED BOOK 848 PG-00235					
	FULL MARKET VALUE	17,751				

134.001-1-6	265 Eels Rd			134.001-1-6		*****
Matthews & Etal Bradley K	260 Seasonal res		COUNTY TAXABLE VALUE			1- 58- 8
6968 State Highway 37	Edwards-Knox Cn 403401	20,100	TOWN TAXABLE VALUE			
Ogdensburg, NY 13669	Also 1108/1009 &1108/1011	35,000	SCHOOL TAXABLE VALUE			
	Life Use To Donald & Joan Rogers.		FD032 Pierrepont Fire Prot		35,000 TO M	
	ACRES 25.00					
	EAST-0316459 NRTH-1631108					
	DEED BOOK 2005 PG-10456					
	FULL MARKET VALUE	41,420				



STATE OF NEW YORK
COUNTY - St Lawrence
TOWN - Pierrepont
SWIS - 407000

2 0 1 6 T E N T A T I V E A S S E S S M E N T R O L L
T A X A B L E SECTION OF THE ROLL - 1
TAX MAP NUMBER SEQUENCE
UNIFORM PERCENT OF VALUE IS 084.50

PAGE 434
VALUATION DATE-JUL 01, 2015
TAXABLE STATUS DATE-MAR 01, 2016

TAX MAP PARCEL NUMBER	PROPERTY LOCATION & CLASS	ASSESSMENT	EXEMPTION CODE	COUNTY	TOWN	SCHOOL
CURRENT OWNERS NAME	SCHOOL DISTRICT	LAND	TAX DESCRIPTION	TAXABLE VALUE		
CURRENT OWNERS ADDRESS	PARCEL SIZE/GRID COORD	TOTAL	SPECIAL DISTRICTS	ACCOUNT NO.		

134.001-1-7	Eels Rd 314 Rural vac<10		COUNTY TAXABLE VALUE	4,400		
Ashley Charles W	Edwards-Knox Cn 403401	4,400	TOWN TAXABLE VALUE	4,400		
Ashley Jennifer K	149x132x83x66x231x198	4,400	SCHOOL TAXABLE VALUE	4,400		
438 Jingleville Rd	FRNT 149.00 DPTH 132.00		FD032 Pierrepont Fire Prot	4,400	TO M	
Canton, NY 13617	ACRES 0.80 EAST-0316950 NRTH-1630477 DEED BOOK 1115 PG-167 FULL MARKET VALUE	5,207				1- 68-12

134.001-1-12.2	Buck Pond Rd 314 Rural vac<10		COUNTY TAXABLE VALUE	3,500		
Johnson Ronald N	Edwards-Knox Cn 403401	3,500	TOWN TAXABLE VALUE	3,500		
Johnson Rita D	FRNT 208.00 DPTH 184.00	3,500	SCHOOL TAXABLE VALUE	3,500		
731 Champlain St	ACRES 0.88		FD032 Pierrepont Fire Prot	3,500	TO M	
Ogdensburg, NY 13669	EAST-0318295 NRTH-1630546 DEED BOOK 2008 PG-3954 FULL MARKET VALUE	4,142				

134.001-1-12.12	532 Buck Pond Rd 270 Mfg housing		COUNTY TAXABLE VALUE	50,000		
Demers David D	Edwards-Knox Cn 403401	3,300	TOWN TAXABLE VALUE	50,000		
434 Oak St	50x284x150x224x100x60	50,000	SCHOOL TAXABLE VALUE	50,000		
Ogdensburg, NY 13669	FRNT 50.00 DPTH 254.00 BANK8888288 EAST-0319555 NRTH-1629334 DEED BOOK 2009 PG-20151 FULL MARKET VALUE	59,172	FD032 Pierrepont Fire Prot	50,000	TO M	

134.001-1-12.112	536 Buck Pond Rd 260 Seasonal res		COUNTY TAXABLE VALUE	65,000		
Johnson Ronald N	Edwards-Knox Cn 403401	6,700	TOWN TAXABLE VALUE	65,000		
Johnson Rita	New Log-Gambrel 2 Story	65,000	SCHOOL TAXABLE VALUE	65,000		
731 Champlain St	24x32		FD032 Pierrepont Fire Prot	65,000	TO M	
Ogdensburg, NY 13669	ACRES 5.00 EAST-0319305 NRTH-1629336 DEED BOOK 1107 PG-1028 FULL MARKET VALUE	76,923				

134.001-1-13	530 Buck Pond Rd 260 Seasonal res		COUNTY TAXABLE VALUE	15,000		1- 47-13
Garnsey John G	Edwards-Knox Cn 403401	3,200	TOWN TAXABLE VALUE	15,000		
Garnsey Sarah E	Small Improvement	15,000	SCHOOL TAXABLE VALUE	15,000		
130 Horseshoe Rd	FRNT 109.00 DPTH 55.00		FD032 Pierrepont Fire Prot	15,000	TO M	
Heuvelton, NY 13654	ACRES 0.14 EAST-0319618 NRTH-1629206 DEED BOOK 2006 PG-20599 FULL MARKET VALUE	17,751				

STATE OF NEW YORK
 COUNTY - St Lawrence
 TOWN - Pierrepont
 SWIS - 407000

2 0 1 6 T E N T A T I V E A S S E S S M E N T R O L L
 T A X A B L E SECTION OF THE ROLL - 1
 TAX MAP NUMBER SEQUENCE
 UNIFORM PERCENT OF VALUE IS 084.50

PAGE 435
 VALUATION DATE-JUL 01, 2015
 TAXABLE STATUS DATE-MAR 01, 2016

TAX MAP PARCEL NUMBER	PROPERTY LOCATION & CLASS	ASSESSMENT	EXEMPTION CODE-----	COUNTY-----	TOWN-----	SCHOOL
CURRENT OWNERS NAME	SCHOOL DISTRICT	LAND	TAX DESCRIPTION	TAXABLE VALUE		ACCOUNT NO.
CURRENT OWNERS ADDRESS	PARCEL SIZE/GRID COORD	TOTAL	SPECIAL DISTRICTS			

134.001-1-17	533 Davis Rd/abandoned			134.001-1-17		*****
Davis Bruce A (LU)	910 Priv forest		COUNTY TAXABLE VALUE		30,000	1- 18- 6
% Bruce A Davis II	Edwards-Knox Cn 403401	23,000	TOWN TAXABLE VALUE		30,000	
114 Stafford St	Hunting Camp	30,000	SCHOOL TAXABLE VALUE		30,000	
Stafford Springs, CT 06076	ACRES 54.00		FD032 Pierrepont Fire Prot		30,000 TO M	
	EAST-0318582 NRTH-1626806					
	DEED BOOK 2016 PG-609					
	FULL MARKET VALUE	35,503				

134.001-1-18	Off Buck Pond Rd			134.001-1-18		*****
Demers Hector H	322 Rural vac>10		COUNTY TAXABLE VALUE		13,100	1- 19-10
Demers Norma J	Edwards-Knox Cn 403401	13,100	TOWN TAXABLE VALUE		13,100	
517 Grant St	34 Ar Vac Land	13,100	SCHOOL TAXABLE VALUE		13,100	
Ogdensburg, NY 13669	FRNT 759.00 DPTH 1980.00		FD032 Pierrepont Fire Prot		13,100 TO M	
	ACRES 37.40					
	EAST-0316663 NRTH-1627229					
	DEED BOOK 2004 PG-1793					
	FULL MARKET VALUE	15,503				

134.001-1-19	Off Buck Pond Rd			134.001-1-19		*****
Demers Hector H	323 Vacant rural		COUNTY TAXABLE VALUE		12,700	1- 19- 9
Demers Norma J	Edwards-Knox Cn 403401	12,700	TOWN TAXABLE VALUE		12,700	
517 Grant St	32 Ar Vac Land	12,700	SCHOOL TAXABLE VALUE		12,700	
Ogdensburg, NY 13669	FRNT 701.00 DPTH 1980.00		FD032 Pierrepont Fire Prot		12,700 TO M	
	ACRES 33.00					
	EAST-0317378 NRTH-1627231					
	DEED BOOK 2004 PG-1793					
	FULL MARKET VALUE	15,030				

134.001-1-22	Eels Rd			134.001-1-22		*****
Ames Amaranth	910 Priv forest		COUNTY TAXABLE VALUE		26,900	1- 67- 6
Ames Suzanne	Edwards-Knox Cn 403401	26,900	TOWN TAXABLE VALUE		26,900	
PO Box 472	63 Ar Pri Forest	26,900	SCHOOL TAXABLE VALUE		26,900	
South Colton, NY 13687	ACRES 63.30		FD032 Pierrepont Fire Prot		26,900 TO M	
	EAST-0313775 NRTH-1628661					
	DEED BOOK 2003 PG-19133					
	FULL MARKET VALUE	31,834				

134.001-1-23.2	20 Eels Rd			134.001-1-23.2		*****
Demers John C	260 Seasonal res		COUNTY TAXABLE VALUE		55,000	
Demers Mary E	Edwards-Knox Cn 403401	34,900	TOWN TAXABLE VALUE		55,000	
12 Canada Cir	Seasonal 24X24	55,000	SCHOOL TAXABLE VALUE		55,000	
Ogdensburg, NY 13669	ACRES 71.10		FD032 Pierrepont Fire Prot		55,000 TO M	
	EAST-0312558 NRTH-1628801					
	DEED BOOK 1102 PG-378					
	FULL MARKET VALUE	65,089				

STATE OF NEW YORK
 COUNTY - St Lawrence
 TOWN - Pierrepont
 SWIS - 407000

2 0 1 6 T E N T A T I V E A S S E S S M E N T R O L L
 T A X A B L E SECTION OF THE ROLL - 1
 TAX MAP NUMBER SEQUENCE
 UNIFORM PERCENT OF VALUE IS 084.50

PAGE 436
 VALUATION DATE-JUL 01, 2015
 TAXABLE STATUS DATE-MAR 01, 2016

TAX MAP PARCEL NUMBER	PROPERTY LOCATION & CLASS	ASSESSMENT	EXEMPTION CODE	COUNTY	TOWN	SCHOOL
CURRENT OWNERS NAME	SCHOOL DISTRICT	LAND	TAX DESCRIPTION	TAXABLE VALUE		
CURRENT OWNERS ADDRESS	PARCEL SIZE/GRID COORD	TOTAL	SPECIAL DISTRICTS	ACCOUNT NO.		

134.001-1-23.3	CR 27			134.001-1-23.3		
Stark Boyden	910 Priv forest		COUNTY TAXABLE VALUE	29,100		
Adams Jo Ann	Edwards-Knox Cn 403401	29,100	TOWN TAXABLE VALUE	29,100		
145 Mahoney Rd	Vacant Land	29,100	SCHOOL TAXABLE VALUE	29,100		
Winthrop, NY 13697	ACRES 68.50		FD032 Pierrepont Fire Prot	29,100	TO M	
	EAST-0312771 NRTH-1627121					
	DEED BOOK 2002 PG-17597					
	FULL MARKET VALUE	34,438				

134.001-1-24	Eels Rd			134.001-1-24		1- 7- 6
Brady Scott	910 Priv forest		COUNTY TAXABLE VALUE	47,600		
1165 County Highway 34	Edwards-Knox Cn 403401	47,600	TOWN TAXABLE VALUE	47,600		
Schenevus, NY 12155-2806	Hunting Camp & Sugarhouse	47,600	SCHOOL TAXABLE VALUE	47,600		
	112 Ar Pri Forest		FD032 Pierrepont Fire Prot	47,600	TO M	
	ACRES 112.00					
	EAST-0312944 NRTH-1630778					
	DEED BOOK 913 PG-00657					
	FULL MARKET VALUE	56,331				

134.001-1-25	Buck Pond Rd			134.001-1-25		1- 3-12
Johnson Ronald N	260 Seasonal res		COUNTY TAXABLE VALUE	38,000		
Johnson Rita D	Edwards-Knox Cn 403401	25,000	TOWN TAXABLE VALUE	38,000		
731 Champlain St	ACRES 40.80	38,000	SCHOOL TAXABLE VALUE	38,000		
Ogdensburg, NY 13669	EAST-0318953 NRTH-1629987		FD032 Pierrepont Fire Prot	38,000	TO M	
	DEED BOOK 2008 PG-3954					
	FULL MARKET VALUE	44,970				

STATE OF NEW YORK
 COUNTY - St Lawrence
 TOWN - Pierrepont
 SWIS - 407000

2 0 1 6 T E N T A T I V E A S S E S S M E N T R O L L
 T A X A B L E S E C T I O N O F T H E R O L L - 1
 M A P S E C T I O N - 134
 S U B - S E C T I O N - 001
 U N I F O R M P E R C E N T O F V A L U E I S 084.50

PAGE 437
 VALUATION DATE-JUL 01, 2015
 TAXABLE STATUS DATE-MAR 01, 2016
 RPS150/V04/L015
 CURRENT DATE 4/22/2016

*** S P E C I A L D I S T R I C T S U M M A R Y ***

CODE	DISTRICT NAME	TOTAL PARCELS	EXTENSION TYPE	EXTENSION VALUE	AD VALOREM VALUE	EXEMPT AMOUNT	TAXABLE VALUE
FD032	Pierrepont Fir	18	TOTAL M		536,100		536,100

*** S C H O O L D I S T R I C T S U M M A R Y ***

CODE	DISTRICT NAME	TOTAL PARCELS	ASSESSED LAND	ASSESSED TOTAL	EXEMPT AMOUNT	TOTAL TAXABLE	STAR AMOUNT	STAR TAXABLE
403401	Edwards-Knox Cntrl	18	302,500	536,100		536,100		536,100
	S U B - T O T A L	18	302,500	536,100		536,100		536,100
	T O T A L	18	302,500	536,100		536,100		536,100

*** S Y S T E M C O D E S S U M M A R Y ***

NO SYSTEM EXEMPTIONS AT THIS LEVEL

*** E X E M P T I O N S U M M A R Y ***

NO EXEMPTIONS AT THIS LEVEL

*** G R A N D T O T A L S ***

ROLL SEC	DESCRIPTION	TOTAL PARCELS	ASSESSED LAND	ASSESSED TOTAL	TAXABLE COUNTY	TAXABLE TOWN	TAXABLE SCHOOL	STAR TAXABLE
1	TAXABLE	18	302,500	536,100	536,100	536,100	536,100	536,100

STATE OF NEW YORK
COUNTY - St Lawrence
TOWN - Pierrepont
SWIS - 407000

2 0 1 6 T E N T A T I V E A S S E S S M E N T R O L L
T A X A B L E SECTION OF THE ROLL - 1
TAX MAP NUMBER SEQUENCE
UNIFORM PERCENT OF VALUE IS 084.50

PAGE 438
VALUATION DATE-JUL 01, 2015
TAXABLE STATUS DATE-MAR 01, 2016

TAX MAP PARCEL NUMBER	PROPERTY LOCATION & CLASS	ASSESSMENT	EXEMPTION CODE	COUNTY	TOWN	SCHOOL
CURRENT OWNERS NAME	SCHOOL DISTRICT	LAND	TAX DESCRIPTION	TAXABLE VALUE		
CURRENT OWNERS ADDRESS	PARCEL SIZE/GRID COORD	TOTAL	SPECIAL DISTRICTS	ACCOUNT NO.		

134.002-1-1.1	732 Buck Pond Rd			134.002-1-1.1		*****
Hewitt Terry (ETAL)	322 Rural vac>10		COUNTY TAXABLE VALUE			1- 31-10
Attn: Teshia Hewitt	Colton 1 402801	77,600	TOWN TAXABLE VALUE			
746 Buck Pond Rd	ACRES 182.60	77,600	SCHOOL TAXABLE VALUE			
Colton, NY 13625	EAST-0332315 NRTH-1631637		FD032 Pierrepont Fire Prot		77,600 TO M	
	DEED BOOK 2000 PG-17011					
	FULL MARKET VALUE	91,834				

134.002-1-2	950 Orebed Rd			134.002-1-2		*****
Gonyeau Gregg M	910 Priv forest		COUNTY TAXABLE VALUE			1- 72- 5
% Vernon Gonyeau	Colton 1 402801	65,000	TOWN TAXABLE VALUE			
171 Peabody Rd	152 Ar Pri Forest	65,000	SCHOOL TAXABLE VALUE			
Gouverneur, NY 13642	ACRES 165.10		FD032 Pierrepont Fire Prot		65,000 TO M	
	EAST-0334606 NRTH-1630620					
	DEED BOOK 2003 PG-3324					
	FULL MARKET VALUE	76,923				

134.002-1-3	Off Buck Pond Rd			134.002-1-3		*****
Gonyeau Gregg M	910 Priv forest		COUNTY TAXABLE VALUE			1- 72- 6
% Vernon Gonyeau	Colton 1 402801	76,900	TOWN TAXABLE VALUE			
171 Peabody Rd	175 Ar Pri Forest	76,900	SCHOOL TAXABLE VALUE			
Gouverneur, NY 13642	ACRES 181.00		FD032 Pierrepont Fire Prot		76,900 TO M	
	EAST-0332311 NRTH-1628571					
	DEED BOOK 2003 PG-3324					
	FULL MARKET VALUE	91,006				

134.002-1-4	Buck Pond Rd			134.002-1-4		*****
VanBrocklin Chad R	910 Priv forest		COUNTY TAXABLE VALUE			1- 69- 9
VanBrocklin Arnold	Colton 1 402801	42,800	TOWN TAXABLE VALUE			
% Arnold VanBrocklin	100 Ar Pri Forest	50,000	SCHOOL TAXABLE VALUE			
22 Wilson Rd	ACRES 100.80		FD032 Pierrepont Fire Prot		50,000 TO M	
Canton, NY 13617	EAST-0330153 NRTH-1628682					
	DEED BOOK 2007 PG-9681					
	FULL MARKET VALUE	59,172				

134.002-1-5.3	Buck Pond Rd			134.002-1-5.3		*****
Hogle Vernon C (LU)	322 Rural vac>10		COUNTY TAXABLE VALUE			
358 Selleck Rd	Colton 1 402801	32,300	TOWN TAXABLE VALUE			
Canton, NY 13617	Life Use-Clarence Hogle	32,300	SCHOOL TAXABLE VALUE			
	Sold To Vernon C Hogle		FD032 Pierrepont Fire Prot		32,300 TO M	
	ACRES 76.10					
	EAST-0326987 NRTH-1628396					
	DEED BOOK 2011 PG-12642					
	FULL MARKET VALUE	38,225				

STATE OF NEW YORK
 COUNTY - St Lawrence
 TOWN - Pierrepont
 SWIS - 407000

2 0 1 6 T E N T A T I V E A S S E S S M E N T R O L L
 T A X A B L E SECTION OF THE ROLL - 1
 TAX MAP NUMBER SEQUENCE
 UNIFORM PERCENT OF VALUE IS 084.50

PAGE 439
 VALUATION DATE-JUL 01, 2015
 TAXABLE STATUS DATE-MAR 01, 2016

TAX MAP PARCEL NUMBER	PROPERTY LOCATION & CLASS	ASSESSMENT	EXEMPTION CODE	COUNTY	TOWN	SCHOOL
CURRENT OWNERS NAME	SCHOOL DISTRICT	LAND	TAX DESCRIPTION	TAXABLE VALUE		
CURRENT OWNERS ADDRESS	PARCEL SIZE/GRID COORD	TOTAL	SPECIAL DISTRICTS	ACCOUNT NO.		
***** 134.002-1-5.12 *****						
	Off Buck Pond Rd					
134.002-1-5.12	322 Rural vac>10		COUNTY TAXABLE VALUE	10,600		
Hogle Harlow D (LU)	Colton 1 402801	10,600	TOWN TAXABLE VALUE	10,600		
6 Plains Rd	ACRES 25.00	10,600	SCHOOL TAXABLE VALUE	10,600		
Canton, NY 13617	EAST-0328182 NRTH-1627892		FD032 Pierrepont Fire Prot	10,600	TO M	
	DEED BOOK 2004 PG-13352					
	FULL MARKET VALUE	12,544				
***** 134.002-1-5.21 *****						
	Buck Pond Rd					
134.002-1-5.21	322 Rural vac>10		COUNTY TAXABLE VALUE	22,900		
Hogle Vernon C (LU)	Colton 1 402801	22,900	TOWN TAXABLE VALUE	22,900		
PO Box 683	Life Use-Clarence Hogle	22,900	SCHOOL TAXABLE VALUE	22,900		
Parishville, NY 13672-0683	Sold To Vernon Hogle		FD032 Pierrepont Fire Prot	22,900	TO M	
	ACRES 53.90					
	EAST-0327016 NRTH-1630932					
	DEED BOOK 2011 PG-12641					
	FULL MARKET VALUE	27,101				
***** 134.002-1-5.22 *****						
	553 Buck Pond Rd					
134.002-1-5.22	270 Mfg housing		COUNTY TAXABLE VALUE	37,500		
Hogle Jeffrey	Colton 1 402801	8,900	TOWN TAXABLE VALUE	37,500		
PO Box 683	ACRES 2.90	37,500	SCHOOL TAXABLE VALUE	37,500		
Parishville, NY 13672	EAST-0327432 NRTH-1629988		FD032 Pierrepont Fire Prot	37,500	TO M	
	DEED BOOK 2003 PG-20540					
	FULL MARKET VALUE	44,379				
***** 134.002-1-5.111 *****						
	Buck Pond Rd					1- 32- 8
134.002-1-5.111	105 Vac farmland		COUNTY TAXABLE VALUE	21,500		
Hogle Rodney G	Colton 1 402801	21,500	TOWN TAXABLE VALUE	21,500		
564 Buck Pond Rd	FRNT 560.00 DPTH	21,500	SCHOOL TAXABLE VALUE	21,500		
Colton, NY 13625	ACRES 50.60		FD032 Pierrepont Fire Prot	21,500	TO M	
	EAST-0327888 NRTH-1631032					
	DEED BOOK 2002 PG-2617					
	FULL MARKET VALUE	25,444				
***** 134.002-1-5.112 *****						
	564 Buck Pond Rd					
134.002-1-5.112	210 1 Family Res		COUNTY TAXABLE VALUE	57,900		
Hogle Rodney G (LU)	Colton 1 402801	17,400	TOWN TAXABLE VALUE	57,900		
% Jon C Hogle	FRNT 1160.00 DPTH	57,900	SCHOOL TAXABLE VALUE	57,900		
564 Buck Pond Rd	ACRES 27.90 BANK8888150		FD032 Pierrepont Fire Prot	57,900	TO M	
Colton, NY 13625	EAST-0328071 NRTH-1629087					
	DEED BOOK 2007 PG-16154					
	FULL MARKET VALUE	68,521				

STATE OF NEW YORK
 COUNTY - St Lawrence
 TOWN - Pierrepont
 SWIS - 407000

2 0 1 6 T E N T A T I V E A S S E S S M E N T R O L L
 T A X A B L E SECTION OF THE ROLL - 1
 TAX MAP NUMBER SEQUENCE
 UNIFORM PERCENT OF VALUE IS 084.50

PAGE 440
 VALUATION DATE-JUL 01, 2015
 TAXABLE STATUS DATE-MAR 01, 2016

TAX MAP PARCEL NUMBER	PROPERTY LOCATION & CLASS	ASSESSMENT	EXEMPTION CODE-----	COUNTY-----	TOWN-----	SCHOOL
CURRENT OWNERS NAME	SCHOOL DISTRICT	LAND	TAX DESCRIPTION	TAXABLE VALUE		ACCOUNT NO.
CURRENT OWNERS ADDRESS	PARCEL SIZE/GRID COORD	TOTAL	SPECIAL DISTRICTS			

134.002-1-6	Off Buck Pond Rd			134.002-1-6		*****
Green Robert	321 Abandoned ag		COUNTY TAXABLE VALUE	7,800		1- 28-10
Green Kimberly	Colton 1 402801	7,800	TOWN TAXABLE VALUE	7,800		
505 Buck Pond Rd	19 Ar	7,800	SCHOOL TAXABLE VALUE	7,800		
Colton, NY 13625	ACRES 18.40		FD032 Pierrepont Fire Prot	7,800 TO M		
	EAST-0326110 NRTH-1627920					
	DEED BOOK 1023 PG-00503					
	FULL MARKET VALUE	9,231				

134.002-1-7	Buck Pond Rd			134.002-1-7		*****
Curtis Duane	260 Seasonal res		COUNTY TAXABLE VALUE	52,500		1- 33-11
Wright Eric	Colton 1 402801	33,800	TOWN TAXABLE VALUE	52,500		
95 County Route 29	60 Ar & Camp (Gl 95)	52,500	SCHOOL TAXABLE VALUE	52,500		
Canton, NY 13617	ACRES 61.50		FD032 Pierrepont Fire Prot	52,500 TO M		
	EAST-0325375 NRTH-1628703					
	DEED BOOK 2008 PG-111					
	FULL MARKET VALUE	62,130				

134.002-1-8	Buck Pond Rd			134.002-1-8		*****
Mallette Dyan M	910 Priv forest		COUNTY TAXABLE VALUE	35,800		1- 42-12
Mallette Gregg A	Colton 1 402801	25,800	TOWN TAXABLE VALUE	35,800		
Attn: Charles E Mallette	ACRES 60.80	35,800	SCHOOL TAXABLE VALUE	35,800		
424 Bigelow St	EAST-0324219 NRTH-1628769		FD032 Pierrepont Fire Prot	35,800 TO M		
Ogdensburg, NY 13669	DEED BOOK 2004 PG-17747					
	FULL MARKET VALUE	42,367				

134.002-1-9	Off Buck Pond Rd			134.002-1-9		*****
Meeks Jody	312 Vac w/imprv		COUNTY TAXABLE VALUE	4,000		1- 71-10
36437 Clayton Center Rd	Colton 1 402801	1,400	TOWN TAXABLE VALUE	4,000		
Clayton, NY 13624-4160	58x79x70x61 .25 Ar	4,000	SCHOOL TAXABLE VALUE	4,000		
	FRNT 58.00 DPTH 79.00		FD032 Pierrepont Fire Prot	4,000 TO M		
	EAST-0324939 NRTH-1630087					
	DEED BOOK 1004 PG-00217					
	FULL MARKET VALUE	4,734				

134.002-1-10.2	486 Buck Pond Rd			134.002-1-10.2		*****
Green Timothy	240 Rural res		Basic Star 41854	0	0	25,650
Green Cathy	Colton 1 402801	14,600	COUNTY TAXABLE VALUE	95,000		
486 Buck Pond Rd	2 Story Home & 25X30 Barn	95,000	TOWN TAXABLE VALUE	95,000		
Colton, NY 13625	ACRES 22.50		SCHOOL TAXABLE VALUE	69,350		
	EAST-0326163 NRTH-1629404		FD032 Pierrepont Fire Prot	95,000 TO M		
	DEED BOOK 1023 PG-00499					
	FULL MARKET VALUE	112,426				

STATE OF NEW YORK
COUNTY - St Lawrence
TOWN - Pierrepont
SWIS - 407000

2 0 1 6 T E N T A T I V E A S S E S S M E N T R O L L
T A X A B L E SECTION OF THE ROLL - 1
TAX MAP NUMBER SEQUENCE
UNIFORM PERCENT OF VALUE IS 084.50

PAGE 441
VALUATION DATE-JUL 01, 2015
TAXABLE STATUS DATE-MAR 01, 2016

TAX MAP PARCEL NUMBER	PROPERTY LOCATION & CLASS	ASSESSMENT	EXEMPTION CODE	COUNTY	TOWN	SCHOOL
CURRENT OWNERS NAME	SCHOOL DISTRICT	LAND	TAX DESCRIPTION	TAXABLE VALUE		
CURRENT OWNERS ADDRESS	PARCEL SIZE/GRID COORD	TOTAL	SPECIAL DISTRICTS			ACCOUNT NO.

134.002-1-10.11	Buck Pond Rd			134.002-1-10.11		*****
Green Timothy D	910 Priv forest		COUNTY TAXABLE VALUE	22,100		1- 28- 9
Green Cathy L	Colton 1 402801	22,100	TOWN TAXABLE VALUE	22,100		
486 Buck Pond Rd	ACRES 51.90	22,100	SCHOOL TAXABLE VALUE	22,100		
Colton, NY 13625	EAST-0325195 NRTH-1631141		FD032 Pierrepont Fire Prot	22,100 TO M		
	DEED BOOK 2013 PG-15647					
	FULL MARKET VALUE	26,154				

134.002-1-10.12	505,509 Buck Pond Rd			134.002-1-10.12		*****
Green Robert Earl	240 Rural res		RPTL466_f 41690	2,565	2,565	2,565
505 Buck Pond Rd	Colton 1 402801	23,000	Basic Star 41854	0	0	25,650
Colton, NY 13625	509 Used As Storage	80,000	COUNTY TAXABLE VALUE	77,435		
	Cellar 2 Story		TOWN TAXABLE VALUE	77,435		
	ACRES 47.50		SCHOOL TAXABLE VALUE	51,785		
	EAST-0326147 NRTH-1631053		FD032 Pierrepont Fire Prot	80,000 TO M		
	DEED BOOK 1089 PG-323					
	FULL MARKET VALUE	94,675				

134.002-1-11.1	671 Buck Pond Rd			134.002-1-11.1		*****
Hogle Jon C	240 Rural res		COUNTY TAXABLE VALUE	105,300		1- 32- 7
564 Buck Pond Rd	Colton 1 402801	8,300	TOWN TAXABLE VALUE	105,300		
Colton, NY 13625	ACRES 24.50 BANK8888150	105,300	SCHOOL TAXABLE VALUE	105,300		
	EAST-0329884 NRTH-1630629		FD032 Pierrepont Fire Prot	105,300 TO M		
	DEED BOOK 1066 PG-475					
	FULL MARKET VALUE	124,615				

134.002-1-11.21	731 Buck Pond Rd			134.002-1-11.21		*****
Hogle Rodney G (LU)	240 Rural res		Enhanced S 41834	0	0	55,830
Hogle Jon C	Colton 1 402801	30,800	COUNTY TAXABLE VALUE	80,000		
564 Buck Pond Rd	ACRES 54.50	80,000	TOWN TAXABLE VALUE	80,000		
Colton, NY 13625	EAST-0329697 NRTH-1631778		SCHOOL TAXABLE VALUE	24,170		
	DEED BOOK 2004 PG-18345		FD032 Pierrepont Fire Prot	80,000 TO M		
	FULL MARKET VALUE	94,675				

134.002-1-11.22	Buck Pond Rd			134.002-1-11.22		*****
Hogle Jon C	314 Rural vac<10		COUNTY TAXABLE VALUE	7,400		
564 Buck Pond Rd	Colton 1 402801	7,400	TOWN TAXABLE VALUE	7,400		
Colton, NY 13625	FRNT 132.00 DPTH 462.00	7,400	SCHOOL TAXABLE VALUE	7,400		
	BANK8888150		FD032 Pierrepont Fire Prot	7,400 TO M		
	EAST-0330458 NRTH-1631193					
	DEED BOOK 1066 PG-478					
	FULL MARKET VALUE	8,757				

STATE OF NEW YORK
 COUNTY - St Lawrence
 TOWN - Pierrepont
 SWIS - 407000

2 0 1 6 T E N T A T I V E A S S E S S M E N T R O L L
 T A X A B L E SECTION OF THE ROLL - 1
 TAX MAP NUMBER SEQUENCE
 UNIFORM PERCENT OF VALUE IS 084.50

PAGE 442
 VALUATION DATE-JUL 01, 2015
 TAXABLE STATUS DATE-MAR 01, 2016

TAX MAP PARCEL NUMBER	PROPERTY LOCATION & CLASS	ASSESSMENT	EXEMPTION CODE-----	COUNTY-----	TOWN-----	SCHOOL
CURRENT OWNERS NAME	SCHOOL DISTRICT	LAND	TAX DESCRIPTION	TAXABLE VALUE		
CURRENT OWNERS ADDRESS	PARCEL SIZE/GRID COORD	TOTAL	SPECIAL DISTRICTS	ACCOUNT NO.		

134.002-1-11.31	591, 597, 601 Buck Pond Rd			134.002-1-11.31		*****
Hogle Harlow (LU)	280 Res Multiple		Basic Star 41854	0	0	25,650
Hogle Joyce A (LU)	Colton 1 402801	20,000	STARB MH 41864	0	0	25,650
% Mark & Tina Rose	FRNT 499.00 DPTH	147,000	COUNTY TAXABLE VALUE	147,000		
601 Buck Pond Rd	ACRES 41.60		TOWN TAXABLE VALUE	147,000		
Colton, NY 13625	EAST-0328530 NRTH-1631243		SCHOOL TAXABLE VALUE	95,700		
	DEED BOOK 2009 PG-16876		FD032 Pierrepont Fire Prot	147,000 TO M		
	FULL MARKET VALUE	173,964				

134.002-1-11.32	Buck Pond Rd			134.002-1-11.32		*****
Hogle Harlow (LU)	322 Rural vac>10		COUNTY TAXABLE VALUE	21,500		
Hogle Joyce A (LU)	Colton 1 402801	21,500	TOWN TAXABLE VALUE	21,500		
Attn: Toni Besio	FRNT 853.00 DPTH	21,500	SCHOOL TAXABLE VALUE	21,500		
661 Buck Pond Rd	ACRES 50.60		FD032 Pierrepont Fire Prot	21,500 TO M		
Colton, NY 13625	EAST-0328999 NRTH-1628560					
	DEED BOOK 2004 PG-16393					
	FULL MARKET VALUE	25,444				

134.002-1-11.33	661 Buck Pond Rd			134.002-1-11.33		*****
Hogle Harlow (LU)	210 1 Family Res		STARB MH 41864	0	0	25,650
Hogle Joyce A (LU)	Colton 1 402801	11,800	COUNTY TAXABLE VALUE	105,000		
Attn: Toni Besio	FRNT 350.00 DPTH	105,000	TOWN TAXABLE VALUE	105,000		
661 Buck Pond Rd	ACRES 8.40		SCHOOL TAXABLE VALUE	79,350		
Colton, NY 13625	EAST-0329046 NRTH-1630399		FD032 Pierrepont Fire Prot	105,000 TO M		
	DEED BOOK 2004 PG-16394					
	FULL MARKET VALUE	124,260				

134.002-1-12	Off Orebed Rd			134.002-1-12		*****
Blevins Paul M. (ETAL)	910 Priv forest		COUNTY TAXABLE VALUE	36,700		1- 61- 1
6691 State Highway 56	Colton 1 402801	36,700	TOWN TAXABLE VALUE	36,700		
Potsdam, NY 13676	84 Ar Pri Forest	36,700	SCHOOL TAXABLE VALUE	36,700		
	ACRES 86.40		FD032 Pierrepont Fire Prot	36,700 TO M		
	EAST-0335151 NRTH-1628906					
	DEED BOOK 2003 PG-1225					
	FULL MARKET VALUE	43,432				

STATE OF NEW YORK
 COUNTY - St Lawrence
 TOWN - Pierrepont
 SWIS - 407000

2 0 1 6 T E N T A T I V E A S S E S S M E N T R O L L
 T A X A B L E S E C T I O N O F T H E R O L L - 1
 M A P S E C T I O N - 134
 S U B - S E C T I O N - 002
 U N I F O R M P E R C E N T O F V A L U E I S 084.50

PAGE 443
 VALUATION DATE-JUL 01, 2015
 TAXABLE STATUS DATE-MAR 01, 2016
 RPS150/V04/L015
 CURRENT DATE 4/22/2016

*** S P E C I A L D I S T R I C T S U M M A R Y ***

CODE	DISTRICT NAME	TOTAL PARCELS	EXTENSION TYPE	EXTENSION VALUE	AD VALOREM VALUE	EXEMPT AMOUNT	TAXABLE VALUE
FD032	Pierrepont Fir	24	TOTAL M		1252,300		1252,300

*** S C H O O L D I S T R I C T S U M M A R Y ***

CODE	DISTRICT NAME	TOTAL PARCELS	ASSESSED LAND	ASSESSED TOTAL	EXEMPT AMOUNT	TOTAL TAXABLE	STAR AMOUNT	STAR TAXABLE
402801	Colton 1	24	640,900	1252,300	2,565	1249,735	184,080	1065,655
	S U B - T O T A L	24	640,900	1252,300	2,565	1249,735	184,080	1065,655
	T O T A L	24	640,900	1252,300	2,565	1249,735	184,080	1065,655

*** S Y S T E M C O D E S S U M M A R Y ***

NO SYSTEM EXEMPTIONS AT THIS LEVEL

*** E X E M P T I O N S U M M A R Y ***

CODE	DESCRIPTION	TOTAL PARCELS	COUNTY	TOWN	SCHOOL
41690	RPTL466_f	1	2,565	2,565	2,565
41834	Enhanced S	1			55,830
41854	Basic Star	3			76,950
41864	STARB MH	2			51,300
	T O T A L	7	2,565	2,565	186,645

STATE OF NEW YORK
COUNTY - St Lawrence
TOWN - Pierrepont
SWIS - 407000

2 0 1 6 T E N T A T I V E A S S E S S M E N T R O L L
T A X A B L E S E C T I O N O F T H E R O L L - 1
M A P S E C T I O N - 134
S U B - S E C T I O N - 002
UNIFORM PERCENT OF VALUE IS 084.50

PAGE 444
VALUATION DATE-JUL 01, 2015
TAXABLE STATUS DATE-MAR 01, 2016
RPS150/V04/L015
CURRENT DATE 4/22/2016

*** G R A N D T O T A L S ***

ROLL SEC	DESCRIPTION	TOTAL PARCELS	ASSESSED LAND	ASSESSED TOTAL	TAXABLE COUNTY	TAXABLE TOWN	TAXABLE SCHOOL	STAR TAXABLE
1	TAXABLE	24	640,900	1252,300	1249,735	1249,735	1249,735	1065,655

STATE OF NEW YORK
 COUNTY - St Lawrence
 TOWN - Pierrepont
 SWIS - 407000

2 0 1 6 T E N T A T I V E A S S E S S M E N T R O L L
 T A X A B L E SECTION OF THE ROLL - 1
 TAX MAP NUMBER SEQUENCE
 UNIFORM PERCENT OF VALUE IS 084.50

PAGE 445
 VALUATION DATE-JUL 01, 2015
 TAXABLE STATUS DATE-MAR 01, 2016

TAX MAP PARCEL NUMBER	PROPERTY LOCATION & CLASS	ASSESSMENT	EXEMPTION CODE	COUNTY	TOWN	SCHOOL
CURRENT OWNERS NAME	SCHOOL DISTRICT	LAND	TAX DESCRIPTION	TAXABLE VALUE		
CURRENT OWNERS ADDRESS	PARCEL SIZE/GRID COORD	TOTAL	SPECIAL DISTRICTS	ACCOUNT NO.		

135.001-1-1	995 Orebed Rd			135.001-1-1	*****	1- 61- 7
Miller William	910 Priv forest		COUNTY TAXABLE VALUE	59,500		
201 Irish Settlement Rd	Colton 1 402801	43,100	TOWN TAXABLE VALUE	59,500		
Colton, NY 13625	84 Ar	59,500	SCHOOL TAXABLE VALUE	59,500		
	ACRES 83.30		FD032 Pierrepont Fire Prot	59,500 TO M		
	EAST-0339518 NRTH-1630850					
	DEED BOOK 931 PG-01101					
	FULL MARKET VALUE	70,414				

135.001-1-2	Orebed Rd			135.001-1-2	*****	1- 26-10
Dumoulin Ronald J	910 Priv forest		COUNTY TAXABLE VALUE	42,500		
Dumoulin Martin E & Karl	Colton 1 402801	42,500	TOWN TAXABLE VALUE	42,500		
312 County Route 40	52 Ar Pri Forest	42,500	SCHOOL TAXABLE VALUE	42,500		
Massena, NY 13662	ACRES 128.60		FD032 Pierrepont Fire Prot	42,500 TO M		
	EAST-0339598 NRTH-1629143					
	DEED BOOK 2013 PG-13941					
	FULL MARKET VALUE	50,296				

135.001-1-3	Orebed Rd			135.001-1-3	*****	1- 56- 9
Butterfield Gary	323 Vacant rural		COUNTY TAXABLE VALUE	1,000		
Siedlecki Edward	Edwards-Knox Cn 403401	1,000	TOWN TAXABLE VALUE	1,000		
PO Box 416	Replot 06/01/05	1,000	SCHOOL TAXABLE VALUE	1,000		
Hannawa Falls, NY 13647-0416	FRNT 402.00 DPTH		FD032 Pierrepont Fire Prot	1,000 TO M		
	ACRES 1.90					
	EAST-0338630 NRTH-1628139					
	DEED BOOK 1032 PG-00793					
	FULL MARKET VALUE	1,183				

135.001-1-4	1072 Orebed Rd			135.001-1-4	*****	1- 61- 4
Blevins Paul M (Etal)	260 Seasonal res		COUNTY TAXABLE VALUE	49,500		
6691 State Highway 56	Edwards-Knox Cn 403401	27,200	TOWN TAXABLE VALUE	49,500		
Potsdam, NY 13676	46 Ar	49,500	SCHOOL TAXABLE VALUE	49,500		
	ACRES 46.00		FD032 Pierrepont Fire Prot	49,500 TO M		
	EAST-0337193 NRTH-1628428					
	DEED BOOK 2003 PG-1225					
	FULL MARKET VALUE	58,580				

135.001-1-6	1050 Orebed Rd			135.001-1-6	*****	1- 61- 3
Blevins Paul M (Etal)	240 Rural res		COUNTY TAXABLE VALUE	43,000		
6691 State Highway 56	Colton 1 402801	37,600	TOWN TAXABLE VALUE	43,000		
Potsdam, NY 13676	63 Ar Pri Forest	43,000	SCHOOL TAXABLE VALUE	43,000		
	ACRES 70.40		FD032 Pierrepont Fire Prot	43,000 TO M		
	EAST-0337073 NRTH-1629540					
	DEED BOOK 2003 PG-1225					
	FULL MARKET VALUE	50,888				

STATE OF NEW YORK
 COUNTY - St Lawrence
 TOWN - Pierrepont
 SWIS - 407000

2 0 1 6 T E N T A T I V E A S S E S S M E N T R O L L
 T A X A B L E S E C T I O N O F T H E R O L L - 1
 M A P S E C T I O N - 135
 S U B - S E C T I O N - 001
 U N I F O R M P E R C E N T O F V A L U E I S 084.50

PAGE 446
 VALUATION DATE-JUL 01, 2015
 TAXABLE STATUS DATE-MAR 01, 2016
 RPS150/V04/L015
 CURRENT DATE 4/22/2016

*** S P E C I A L D I S T R I C T S U M M A R Y ***

CODE	DISTRICT NAME	TOTAL PARCELS	EXTENSION TYPE	EXTENSION VALUE	AD VALOREM VALUE	EXEMPT AMOUNT	TAXABLE VALUE
FD032	Pierrepont Fir	5	TOTAL M		195,500		195,500

*** S C H O O L D I S T R I C T S U M M A R Y ***

CODE	DISTRICT NAME	TOTAL PARCELS	ASSESSED LAND	ASSESSED TOTAL	EXEMPT AMOUNT	TOTAL TAXABLE	STAR AMOUNT	STAR TAXABLE
402801	Colton 1	3	123,200	145,000		145,000		145,000
403401	Edwards-Knox Cntrl	2	28,200	50,500		50,500		50,500
	S U B - T O T A L	5	151,400	195,500		195,500		195,500
	T O T A L	5	151,400	195,500		195,500		195,500

*** S Y S T E M C O D E S S U M M A R Y ***

NO SYSTEM EXEMPTIONS AT THIS LEVEL

*** E X E M P T I O N S U M M A R Y ***

NO EXEMPTIONS AT THIS LEVEL

*** G R A N D T O T A L S ***

ROLL SEC	DESCRIPTION	TOTAL PARCELS	ASSESSED LAND	ASSESSED TOTAL	TAXABLE COUNTY	TAXABLE TOWN	TAXABLE SCHOOL	STAR TAXABLE
1	TAXABLE	5	151,400	195,500	195,500	195,500	195,500	195,500

STATE OF NEW YORK
 COUNTY - St Lawrence
 TOWN - Pierrepont
 SWIS - 407000

2 0 1 6 T E N T A T I V E A S S E S S M E N T R O L L
 T A X A B L E S E C T I O N O F T H E R O L L - 1
 S U B - S E C T I O N - 001
 U N I F O R M P E R C E N T O F V A L U E I S 084.50

PAGE 447
 VALUATION DATE-JUL 01, 2015
 TAXABLE STATUS DATE-MAR 01, 2016
 RPS150/V04/L015
 CURRENT DATE 4/22/2016

R O L L S U B S E C T I O N - - T O T A L S

*** S P E C I A L D I S T R I C T S U M M A R Y ***

CODE	DISTRICT NAME	TOTAL PARCELS	EXTENSION TYPE	EXTENSION VALUE	AD VALOREM VALUE	EXEMPT AMOUNT	TAXABLE VALUE
AG002	Ag Dist #2	38	MOVTAX				
FD032	Pierrepont Fir	1,721	TOTAL M		121610,290	16,770	121593,520
LT025	Hannawa Light	550	TOTAL M		47210,595	2,000	47208,595

*** S C H O O L D I S T R I C T S U M M A R Y ***

CODE	DISTRICT NAME	TOTAL PARCELS	ASSESSED LAND	ASSESSED TOTAL	EXEMPT AMOUNT	TOTAL TAXABLE	STAR AMOUNT	STAR TAXABLE
402201	Canton 1	324	4975,230	21411,370	154,017	21257,353	5366,200	15891,153
402801	Colton 1	704	12791,160	45326,095	78,443	45247,652	10810,615	34437,037
403401	Edwards-Knox Cntrl	204	3401,060	9775,810	8,108	9767,702	2540,170	7227,532
407402	Potsdam 2	491	7382,065	45142,115	131,250	45010,865	8189,380	36821,485
	S U B - T O T A L	1,723	28549,515	121655,390	371,818	121283,572	26906,365	94377,207
	T O T A L	1,723	28549,515	121655,390	371,818	121283,572	26906,365	94377,207

*** S Y S T E M C O D E S S U M M A R Y ***

NO SYSTEM EXEMPTIONS AT THIS LEVEL

*** E X E M P T I O N S U M M A R Y ***

CODE	DESCRIPTION	TOTAL PARCELS	COUNTY	TOWN	SCHOOL
41003	Vet Chg of	17		1060,530	
41112	Vet Pro Ra	17	1145,731		
41121	VET WAR CT	57	562,530	562,530	
41131	VET COM CT	47	733,600	733,600	
41141	VET DIS CT	17	414,399	414,399	
41162	CW_15_VET/	8	80,670		
41690	RPTL466_f	12	30,780	30,780	30,780
41691	RPTL466_f	1	2,565	2,565	
41695	RPTL466_f	2	5,130		5,130

STATE OF NEW YORK
 COUNTY - St Lawrence
 TOWN - Pierrepont
 SWIS - 407000

2 0 1 6 T E N T A T I V E A S S E S S M E N T R O L L
 T A X A B L E S E C T I O N O F T H E R O L L - 1
 S U B - S E C T I O N - 001
 U N I F O R M P E R C E N T O F V A L U E I S 084.50

PAGE 448
 VALUATION DATE-JUL 01, 2015
 TAXABLE STATUS DATE-MAR 01, 2016
 RPS150/V04/L015
 CURRENT DATE 4/22/2016

R O L L S U B S E C T I O N - - T O T A L S

*** E X E M P T I O N S U M M A R Y ***

CODE	DESCRIPTION	TOTAL PARCELS	COUNTY	TOWN	SCHOOL
41700	Ag Buildin	3	86,150	86,150	86,150
41720	Ag Distric	2			
41730	Ag Land Co	4	880	880	880
41800	Aged - All	2	95,950	95,950	104,500
41802	Aged - Cou	12	369,524		
41803	Aged - Tow	12		447,492	
41804	Aged - Sch	3			45,500
41805	Aged - Co	1	24,750		24,750
41834	Enhanced S	219			11645,765
41854	Basic Star	596			15209,300
41864	STARB MH	2			51,300
41932	Dis & Lim	1	10,350		
42100	Silo	4	16,770	16,770	16,770
47450	Fisher Act	1	10,320	10,320	10,320
47460	Forest 480	2	22,012	22,012	22,012
47610	Business I	2	3,046	3,046	3,046
49500	Solar Ener	1	21,980	21,980	21,980
	T O T A L	1,045	3637,137	3509,004	27278,183

*** G R A N D T O T A L S ***

ROLL SEC	DESCRIPTION	TOTAL PARCELS	ASSESSED LAND	ASSESSED TOTAL	TAXABLE COUNTY	TAXABLE TOWN	TAXABLE SCHOOL	STAR TAXABLE
1	TAXABLE	1,723	28549,515	121655,390	118018,253	118146,386	121283,572	94377,207

STATE OF NEW YORK
 COUNTY - St Lawrence
 TOWN - Pierrepont
 SWIS - 407000

2 0 1 6 T E N T A T I V E A S S E S S M E N T R O L L
 T A X A B L E SECTION OF THE ROLL - 1
 TAX MAP NUMBER SEQUENCE
 UNIFORM PERCENT OF VALUE IS 084.50

PAGE 449
 SUB-SECT - R VALUATION DATE-JUL 01, 2015
 TAXABLE STATUS DATE-MAR 01, 2016

TAX MAP PARCEL NUMBER	PROPERTY LOCATION & CLASS	ASSESSMENT	EXEMPTION CODE	COUNTY	TOWN	SCHOOL
CURRENT OWNERS NAME	SCHOOL DISTRICT	LAND	TAX DESCRIPTION	TAXABLE VALUE		
CURRENT OWNERS ADDRESS	PARCEL SIZE/GRID COORD	TOTAL	SPECIAL DISTRICTS	ACCOUNT NO.		
***** 90.002-2-4 *****						
90.002-2-4	River Rd 942 Co. reforest - WTRFNT		County Ref 33302	33,097	0	1- 79- 5
St Lawrence County	Potsdam 2 407402	33,097	COUNTY TAXABLE VALUE	0		0
Attn: SLC Treasurer	County Reforested 118Ar	33,097	TOWN TAXABLE VALUE	33,097		
48 Court St	ACRES 102.20 BANK9999903		SCHOOL TAXABLE VALUE	33,097		
Canton, NY 13617	EAST-0334877 NRTH-1676444		FD032 Pierrepont Fire Prot	33,097	TO M	
	FULL MARKET VALUE	39,168				
***** 90.002-3-1 *****						
90.002-3-1	Off River Rd 942 Co. reforest - WTRFNT		County Ref 33302	12,104	0	1- 79- 3
St Lawrence County	Potsdam 2 407402	12,104	COUNTY TAXABLE VALUE	0		0
Attn: SLC Treasurer	County Reforested 40Ar	12,104	TOWN TAXABLE VALUE	12,104		
48 Court St	ACRES 40.00 BANK9999903		SCHOOL TAXABLE VALUE	12,104		
Canton, NY 13617	EAST-0333871 NRTH-1674319		FD032 Pierrepont Fire Prot	12,104	TO M	
	FULL MARKET VALUE	14,324				

STATE OF NEW YORK
 COUNTY - St Lawrence
 TOWN - Pierrepont
 SWIS - 407000

2 0 1 6 T E N T A T I V E A S S E S S M E N T R O L L
 T A X A B L E S E C T I O N O F T H E R O L L - 1
 M A P S E C T I O N - 0 9 0
 S U B - S E C T I O N - 0 0 2
 U N I F O R M P E R C E N T O F V A L U E I S 0 8 4 . 5 0

PAGE 450
 SUB-SECT - R VALUATION DATE-JUL 01, 2015
 TAXABLE STATUS DATE-MAR 01, 2016
 RPS150/V04/L015
 CURRENT DATE 4/22/2016

*** S P E C I A L D I S T R I C T S U M M A R Y ***

CODE	DISTRICT NAME	TOTAL PARCELS	EXTENSION TYPE	EXTENSION VALUE	AD VALOREM VALUE	EXEMPT AMOUNT	TAXABLE VALUE
FD032	Pierrepont Fir	2	TOTAL M		45,201		45,201

*** S C H O O L D I S T R I C T S U M M A R Y ***

CODE	DISTRICT NAME	TOTAL PARCELS	ASSESSED LAND	ASSESSED TOTAL	EXEMPT AMOUNT	TOTAL TAXABLE	STAR AMOUNT	STAR TAXABLE
407402	Potsdam 2	2	45,201	45,201		45,201		45,201
	S U B - T O T A L	2	45,201	45,201		45,201		45,201
	T O T A L	2	45,201	45,201		45,201		45,201

*** S Y S T E M C O D E S S U M M A R Y ***

NO SYSTEM EXEMPTIONS AT THIS LEVEL

*** E X E M P T I O N S U M M A R Y ***

CODE	DESCRIPTION	TOTAL PARCELS	COUNTY	TOWN	SCHOOL
33302	County Ref	2	45,201		
	T O T A L	2	45,201		

*** G R A N D T O T A L S ***

ROLL SEC	DESCRIPTION	TOTAL PARCELS	ASSESSED LAND	ASSESSED TOTAL	TAXABLE COUNTY	TAXABLE TOWN	TAXABLE SCHOOL	STAR TAXABLE
1	TAXABLE	2	45,201	45,201		45,201	45,201	45,201

STATE OF NEW YORK
COUNTY - St Lawrence
TOWN - Pierrepont
SWIS - 407000

2 0 1 6 T E N T A T I V E A S S E S S M E N T R O L L
T A X A B L E SECTION OF THE ROLL - 1
TAX MAP NUMBER SEQUENCE
UNIFORM PERCENT OF VALUE IS 084.50

PAGE 451
SUB-SECT - R VALUATION DATE-JUL 01, 2015
TAXABLE STATUS DATE-MAR 01, 2016

TAX MAP PARCEL NUMBER	PROPERTY LOCATION & CLASS	ASSESSMENT	EXEMPTION CODE	COUNTY	TOWN	SCHOOL
CURRENT OWNERS NAME	SCHOOL DISTRICT	LAND	TAX DESCRIPTION	TAXABLE VALUE		
CURRENT OWNERS ADDRESS	PARCEL SIZE/GRID COORD	TOTAL	SPECIAL DISTRICTS	ACCOUNT NO.		
***** 91.001-5-2 *****						
91.001-5-2	River Rd 942 Co. reforest		County Ref 33302	10,500	0	0
St Lawrence County	Colton 1 402801	10,500	COUNTY TAXABLE VALUE	0		
Attn: SLC Treasurer	County Reforested	10,500	TOWN TAXABLE VALUE	10,500		
48 Court St	ACRES 38.20 BANK9999903		SCHOOL TAXABLE VALUE	10,500		
Canton, NY 13617	EAST-0336581 NRTH-1676528		FD032 Pierrepont Fire Prot	10,500	TO M	
	FULL MARKET VALUE	12,426				
***** 91.001-5-3 *****						
91.001-5-3	River Rd 942 Co. reforest		County Ref 33302	5,100	0	0
St Lawrence County	Potsdam 2 407402	5,100	COUNTY TAXABLE VALUE	0		
Attn: SLC Treasurer	County Reforested	5,100	TOWN TAXABLE VALUE	5,100		
48 Court St	ACRES 18.70 BANK9999903		SCHOOL TAXABLE VALUE	5,100		
Canton, NY 13617	EAST-0336737 NRTH-1674697		FD032 Pierrepont Fire Prot	5,100	TO M	
	DEED BOOK 444 PG-00215					
	FULL MARKET VALUE	6,036				
***** 91.001-5-4 *****						
91.001-5-4	River Rd 942 Co. reforest		County Ref 33302	3,018	0	0
St Lawrence County	Potsdam 2 407402	3,018	COUNTY TAXABLE VALUE	0		
Attn: SLC Treasurer	County Reforested	3,018	TOWN TAXABLE VALUE	3,018		
48 Court St	ACRES 11.60 BANK9999903		SCHOOL TAXABLE VALUE	3,018		
Canton, NY 13617	EAST-0336746 NRTH-1674331		FD032 Pierrepont Fire Prot	3,018	TO M	
	FULL MARKET VALUE	3,572				
***** 91.001-5-5 *****						
91.001-5-5	River Rd 942 Co. reforest - WTRFNT		County Ref 33302	3,018	0	0
St Lawrence County	Potsdam 2 407402	3,018	COUNTY TAXABLE VALUE	0		
Attn: SLC Treasurer	County Reforested	3,018	TOWN TAXABLE VALUE	3,018		
48 Court St	ACRES 24.30 BANK9999903		SCHOOL TAXABLE VALUE	3,018		
Canton, NY 13617	EAST-0336830 NRTH-1673313		FD032 Pierrepont Fire Prot	3,018	TO M	
	FULL MARKET VALUE	3,572				

STATE OF NEW YORK
 COUNTY - St Lawrence
 TOWN - Pierrepont
 SWIS - 407000

2 0 1 6 T E N T A T I V E A S S E S S M E N T R O L L
 T A X A B L E S E C T I O N O F T H E R O L L - 1
 M A P S E C T I O N - 0 9 1
 S U B - S E C T I O N - 0 0 1
 U N I F O R M P E R C E N T O F V A L U E I S 0 8 4 . 5 0

PAGE 452
 SUB-SECT - R VALUATION DATE-JUL 01, 2015
 TAXABLE STATUS DATE-MAR 01, 2016
 RPS150/V04/L015
 CURRENT DATE 4/22/2016

*** S P E C I A L D I S T R I C T S U M M A R Y ***

CODE	DISTRICT NAME	TOTAL PARCELS	EXTENSION TYPE	EXTENSION VALUE	AD VALOREM VALUE	EXEMPT AMOUNT	TAXABLE VALUE
FD032	Pierrepont Fir	4	TOTAL M		21,636		21,636

*** S C H O O L D I S T R I C T S U M M A R Y ***

CODE	DISTRICT NAME	TOTAL PARCELS	ASSESSED LAND	ASSESSED TOTAL	EXEMPT AMOUNT	TOTAL TAXABLE	STAR AMOUNT	STAR TAXABLE
402801	Colton 1	1	10,500	10,500		10,500		10,500
407402	Potsdam 2	3	11,136	11,136		11,136		11,136
	S U B - T O T A L	4	21,636	21,636		21,636		21,636
	T O T A L	4	21,636	21,636		21,636		21,636

*** S Y S T E M C O D E S S U M M A R Y ***

NO SYSTEM EXEMPTIONS AT THIS LEVEL

*** E X E M P T I O N S U M M A R Y ***

CODE	DESCRIPTION	TOTAL PARCELS	COUNTY	TOWN	SCHOOL
33302	County Ref	4	21,636		
	T O T A L	4	21,636		

*** G R A N D T O T A L S ***

ROLL SEC	DESCRIPTION	TOTAL PARCELS	ASSESSED LAND	ASSESSED TOTAL	TAXABLE COUNTY	TAXABLE TOWN	TAXABLE SCHOOL	STAR TAXABLE
1	TAXABLE	4	21,636	21,636		21,636	21,636	21,636

STATE OF NEW YORK
 COUNTY - St Lawrence
 TOWN - Pierrepont
 SWIS - 407000

2 0 1 6 T E N T A T I V E A S S E S S M E N T R O L L
 T A X A B L E SECTION OF THE ROLL - 1
 TAX MAP NUMBER SEQUENCE
 UNIFORM PERCENT OF VALUE IS 084.50

PAGE 453
 VALUATION DATE-JUL 01, 2015
 TAXABLE STATUS DATE-MAR 01, 2016

TAX MAP PARCEL NUMBER	PROPERTY LOCATION & CLASS	ASSESSMENT	EXEMPTION CODE-----	COUNTY-----	TOWN-----	SCHOOL
CURRENT OWNERS NAME	SCHOOL DISTRICT	LAND	TAX DESCRIPTION	TAXABLE VALUE		
CURRENT OWNERS ADDRESS	PARCEL SIZE/GRID COORD	TOTAL	SPECIAL DISTRICTS	ACCOUNT NO.		

104.004-1-21./1	Hanson Rd			104.004-1-21./1		*****
St Lawrence County	720 Mine/quarry		COUNTY TAXABLE VALUE			1- 75- 7
Attn: SLC Treasurer	Colton 1 402801	0	TOWN TAXABLE VALUE			
48 Court St	Eric Exmeyer property	350	SCHOOL TAXABLE VALUE			
Canton, NY 13617	Mineral Rights On Brown		FD032 Pierrepont Fire Prot		350 TO M	
	34 Acres					
	ACRES 34.00 BANK9999906					
	EAST-0335450 NRTH-1649520					
	DEED BOOK 877 PG-1110					
	FULL MARKET VALUE	414				

STATE OF NEW YORK
 COUNTY - St Lawrence
 TOWN - Pierrepont
 SWIS - 407000

2 0 1 6 T E N T A T I V E A S S E S S M E N T R O L L
 T A X A B L E S E C T I O N O F T H E R O L L - 1
 M A P S E C T I O N - 1 0 4
 S U B - S E C T I O N - 0 0 4
 U N I F O R M P E R C E N T O F V A L U E I S 0 8 4 . 5 0

PAGE 454
 SUB-SECT - R VALUATION DATE-JUL 01, 2015
 TAXABLE STATUS DATE-MAR 01, 2016
 RPS150/V04/L015
 CURRENT DATE 4/22/2016

*** S P E C I A L D I S T R I C T S U M M A R Y ***

CODE	DISTRICT NAME	TOTAL PARCELS	EXTENSION TYPE	EXTENSION VALUE	AD VALOREM VALUE	EXEMPT AMOUNT	TAXABLE VALUE
FD032	Pierrepont Fir	1	TOTAL M		350		350

*** S C H O O L D I S T R I C T S U M M A R Y ***

CODE	DISTRICT NAME	TOTAL PARCELS	ASSESSED LAND	ASSESSED TOTAL	EXEMPT AMOUNT	TOTAL TAXABLE	STAR AMOUNT	STAR TAXABLE
402801	Colton 1	1		350		350		350
	S U B - T O T A L	1		350		350		350
	T O T A L	1		350		350		350

*** S Y S T E M C O D E S S U M M A R Y ***

NO SYSTEM EXEMPTIONS AT THIS LEVEL

*** E X E M P T I O N S U M M A R Y ***

NO EXEMPTIONS AT THIS LEVEL

*** G R A N D T O T A L S ***

ROLL SEC	DESCRIPTION	TOTAL PARCELS	ASSESSED LAND	ASSESSED TOTAL	TAXABLE COUNTY	TAXABLE TOWN	TAXABLE SCHOOL	STAR TAXABLE
1	TAXABLE	1		350	350	350	350	350

STATE OF NEW YORK
 COUNTY - St Lawrence
 TOWN - Pierrepont
 SWIS - 407000

2 0 1 6 T E N T A T I V E A S S E S S M E N T R O L L
 T A X A B L E S E C T I O N O F T H E R O L L - 1
 S U B - S E C T I O N - 0 0 4
 U N I F O R M P E R C E N T O F V A L U E I S 0 8 4 . 5 0

PAGE 455
 VALUATION DATE-JUL 01, 2015
 TAXABLE STATUS DATE-MAR 01, 2016
 RPS150/V04/L015
 CURRENT DATE 4/22/2016

R O L L S U B S E C T I O N - R - T O T A L S

*** S P E C I A L D I S T R I C T S U M M A R Y ***

CODE	DISTRICT NAME	TOTAL PARCELS	EXTENSION TYPE	EXTENSION VALUE	AD VALOREM VALUE	EXEMPT AMOUNT	TAXABLE VALUE
FD032	Pierrepont Fir	7	TOTAL M		67,187		67,187

*** S C H O O L D I S T R I C T S U M M A R Y ***

CODE	DISTRICT NAME	TOTAL PARCELS	ASSESSED LAND	ASSESSED TOTAL	EXEMPT AMOUNT	TOTAL TAXABLE	STAR AMOUNT	STAR TAXABLE
402801	Colton 1	2	10,500	10,850		10,850		10,850
407402	Potsdam 2	5	56,337	56,337		56,337		56,337
	S U B - T O T A L	7	66,837	67,187		67,187		67,187
	T O T A L	7	66,837	67,187		67,187		67,187

*** S Y S T E M C O D E S S U M M A R Y ***

NO SYSTEM EXEMPTIONS AT THIS LEVEL

*** E X E M P T I O N S U M M A R Y ***

CODE	DESCRIPTION	TOTAL PARCELS	COUNTY	TOWN	SCHOOL
33302	County Ref	6	66,837		
	T O T A L	6	66,837		

*** G R A N D T O T A L S ***

ROLL SEC	DESCRIPTION	TOTAL PARCELS	ASSESSED LAND	ASSESSED TOTAL	TAXABLE COUNTY	TAXABLE TOWN	TAXABLE SCHOOL	STAR TAXABLE
1	TAXABLE	7	66,837	67,187	350	67,187	67,187	67,187

STATE OF NEW YORK
 COUNTY - St Lawrence
 TOWN - Pierrepont
 SWIS - 407000

2 0 1 6 T E N T A T I V E A S S E S S M E N T R O L L
 T A X A B L E SECTION OF THE ROLL - 1
 UNIFORM PERCENT OF VALUE IS 084.50

PAGE 456
 VALUATION DATE-JUL 01, 2015
 TAXABLE STATUS DATE-MAR 01, 2016
 RPS150/V04/L015
 CURRENT DATE 4/22/2016

R O L L S E C T I O N T O T A L S

*** S P E C I A L D I S T R I C T S U M M A R Y ***

CODE	DISTRICT NAME	TOTAL PARCELS	EXTENSION TYPE	EXTENSION VALUE	AD VALOREM VALUE	EXEMPT AMOUNT	TAXABLE VALUE
AG002	Ag Dist #2	38	MOVTAX				
FD032	Pierrepont Fir	1,728	TOTAL M		121677,477	16,770	121660,707
LT025	Hannawa Light	550	TOTAL M		47210,595	2,000	47208,595

*** S C H O O L D I S T R I C T S U M M A R Y ***

CODE	DISTRICT NAME	TOTAL PARCELS	ASSESSED LAND	ASSESSED TOTAL	EXEMPT AMOUNT	TOTAL TAXABLE	STAR AMOUNT	STAR TAXABLE
402201	Canton 1	324	4975,230	21411,370	154,017	21257,353	5366,200	15891,153
402801	Colton 1	706	12801,660	45336,945	78,443	45258,502	10810,615	34447,887
403401	Edwards-Knox Cntrl	204	3401,060	9775,810	8,108	9767,702	2540,170	7227,532
407402	Potsdam 2	496	7438,402	45198,452	131,250	45067,202	8189,380	36877,822
	S U B - T O T A L	1,730	28616,352	121722,577	371,818	121350,759	26906,365	94444,394
	T O T A L	1,730	28616,352	121722,577	371,818	121350,759	26906,365	94444,394

*** S Y S T E M C O D E S S U M M A R Y ***

NO SYSTEM EXEMPTIONS AT THIS LEVEL

*** E X E M P T I O N S U M M A R Y ***

CODE	DESCRIPTION	TOTAL PARCELS	COUNTY	TOWN	SCHOOL
33302	County Ref	6	66,837		
41003	Vet Chg of	17		1060,530	
41112	Vet Pro Ra	17	1145,731		
41121	VET WAR CT	57	562,530	562,530	
41131	VET COM CT	47	733,600	733,600	
41141	VET DIS CT	17	414,399	414,399	
41162	CW_15_VET/	8	80,670		
41690	RPTL466_f	12	30,780	30,780	30,780
41691	RPTL466_f	1	2,565	2,565	

STATE OF NEW YORK
 COUNTY - St Lawrence
 TOWN - Pierrepont
 SWIS - 407000

2 0 1 6 T E N T A T I V E A S S E S S M E N T R O L L
 T A X A B L E SECTION OF THE ROLL - 1
 UNIFORM PERCENT OF VALUE IS 084.50

PAGE 457
 VALUATION DATE-JUL 01, 2015
 TAXABLE STATUS DATE-MAR 01, 2016
 RPS150/V04/L015
 CURRENT DATE 4/22/2016

R O L L S E C T I O N T O T A L S

*** E X E M P T I O N S U M M A R Y ***

CODE	DESCRIPTION	TOTAL PARCELS	COUNTY	TOWN	SCHOOL
41695	RPTL466_f	2	5,130		5,130
41700	Ag Buildin	3	86,150	86,150	86,150
41720	Ag Distric	2			
41730	Ag Land Co	4	880	880	880
41800	Aged - All	2	95,950	95,950	104,500
41802	Aged - Cou	12	369,524		
41803	Aged - Tow	12		447,492	
41804	Aged - Sch	3			45,500
41805	Aged - Co	1	24,750		24,750
41834	Enhanced S	219			11645,765
41854	Basic Star	596			15209,300
41864	STARB MH	2			51,300
41932	Dis & Lim	1	10,350		
42100	Silo	4	16,770	16,770	16,770
47450	Fisher Act	1	10,320	10,320	10,320
47460	Forest 480	2	22,012	22,012	22,012
47610	Business I	2	3,046	3,046	3,046
49500	Solar Ener	1	21,980	21,980	21,980
	T O T A L	1,051	3703,974	3509,004	27278,183

*** G R A N D T O T A L S ***

ROLL SEC	DESCRIPTION	TOTAL PARCELS	ASSESSED LAND	ASSESSED TOTAL	TAXABLE COUNTY	TAXABLE TOWN	TAXABLE SCHOOL	STAR TAXABLE
1	TAXABLE	1,730	28616,352	121722,577	118018,603	118213,573	121350,759	94444,394

STATE OF NEW YORK
COUNTY - St Lawrence
TOWN - Pierrepont
SWIS - 407000

2 0 1 6 T E N T A T I V E A S S E S S M E N T R O L L
STATE OWNED LAND SECTION OF THE ROLL - 3
TAX MAP NUMBER SEQUENCE
UNIFORM PERCENT OF VALUE IS 084.50

PAGE 458
VALUATION DATE-JUL 01, 2015
TAXABLE STATUS DATE-MAR 01, 2016

TAX MAP PARCEL NUMBER	PROPERTY LOCATION & CLASS	ASSESSMENT	EXEMPTION CODE-----	COUNTY-----	TOWN-----	SCHOOL
CURRENT OWNERS NAME	SCHOOL DISTRICT	LAND	TAX DESCRIPTION	TAXABLE VALUE		
CURRENT OWNERS ADDRESS	PARCEL SIZE/GRID COORD	TOTAL	SPECIAL DISTRICTS			ACCOUNT NO.

104.003-2-34	CR 24			104.003-2-34		*****
New York State Reforestation	941 SOL reforest		NYS Refore 32252	105,500	0	0320003
Attn: SLC Treasurer	Colton 1 402801	105,500	COUNTY TAXABLE VALUE	0		
48 Court St	Lots 53,54,55 Prop B	105,500	TOWN TAXABLE VALUE	105,500		
Canton, NY 13617	ACRES 191.70 BANK9999998		SCHOOL TAXABLE VALUE	105,500		
	EAST-0322080 NRTH-1650341		FD032 Pierrepont Fire Prot	105,500 TO M		
	DEED BOOK 667 PG-591					
	FULL MARKET VALUE	124,852				

104.003-2-35	Bonno Rd			104.003-2-35		*****
New York State Reforestation	941 SOL reforest		NYS Refore 32252	23,400	0	0270002
Attn: SLC Treasurer	Canton 1 402201	23,400	COUNTY TAXABLE VALUE	0		
48 Court St	Lots 54,55 Area 19 Prop C	23,400	TOWN TAXABLE VALUE	23,400		
Canton, NY 13617	ACRES 45.70 BANK9999998		SCHOOL TAXABLE VALUE	23,400		
	EAST-0325003 NRTH-1649039		FD032 Pierrepont Fire Prot	23,400 TO M		
	DEED BOOK 321 PG-18					
	FULL MARKET VALUE	27,692				

104.003-2-36	Bonno Rd			104.003-2-36		*****
New York State Reforestation	941 SOL reforest		NYS Refore 32252	97,500	0	0260004
Attn: SLC Treasurer	Colton 1 402801	97,500	COUNTY TAXABLE VALUE	0		
48 Court St	Area 19 Pro B	97,500	TOWN TAXABLE VALUE	97,500		
Canton, NY 13617	Canton Sch Per Tax Map		SCHOOL TAXABLE VALUE	97,500		
	Lots 54,55,64,65		FD032 Pierrepont Fire Prot	97,500 TO M		
	ACRES 155.39 BANK9999998					
	EAST-0324992 NRTH-1648628					
	DEED BOOK 321 PG-20					
	FULL MARKET VALUE	115,385				

104.003-2-37	CR 24			104.003-2-37		*****
New York State Reforestation	941 SOL reforest		NYS Refore 32252	12,000	0	0310002
Attn: SLC Treasurer	Colton 1 402801	12,000	COUNTY TAXABLE VALUE	0		
48 Court St	In Canton Sch Dist/tx Map	12,000	TOWN TAXABLE VALUE	12,000		
Canton, NY 13617	Lots 53,54 Area 19 Prop I		SCHOOL TAXABLE VALUE	12,000		
	ACRES 29.90 BANK9999998		FD032 Pierrepont Fire Prot	12,000 TO M		
	EAST-0320197 NRTH-1648635					
	DEED BOOK 431 PG-263					
	FULL MARKET VALUE	14,201				

STATE OF NEW YORK
 COUNTY - St Lawrence
 TOWN - Pierrepont
 SWIS - 407000

2 0 1 6 T E N T A T I V E A S S E S S M E N T R O L L
 STATE OWNED LAND SECTION OF THE ROLL - 3
 M A P S E C T I O N - 104
 S U B - S E C T I O N - 003
 UNIFORM PERCENT OF VALUE IS 084.50

PAGE 459
 VALUATION DATE-JUL 01, 2015
 TAXABLE STATUS DATE-MAR 01, 2016
 RPS150/V04/L015
 CURRENT DATE 4/22/2016

*** S P E C I A L D I S T R I C T S U M M A R Y ***

CODE	DISTRICT NAME	TOTAL PARCELS	EXTENSION TYPE	EXTENSION VALUE	AD VALOREM VALUE	EXEMPT AMOUNT	TAXABLE VALUE
FD032	Pierrepont Fir	4	TOTAL M		238,400		238,400

*** S C H O O L D I S T R I C T S U M M A R Y ***

CODE	DISTRICT NAME	TOTAL PARCELS	ASSESSED LAND	ASSESSED TOTAL	EXEMPT AMOUNT	TOTAL TAXABLE	STAR AMOUNT	STAR TAXABLE
402201	Canton 1	1	23,400	23,400		23,400		23,400
402801	Colton 1	3	215,000	215,000		215,000		215,000
	S U B - T O T A L	4	238,400	238,400		238,400		238,400
	T O T A L	4	238,400	238,400		238,400		238,400

*** S Y S T E M C O D E S S U M M A R Y ***

NO SYSTEM EXEMPTIONS AT THIS LEVEL

*** E X E M P T I O N S U M M A R Y ***

CODE	DESCRIPTION	TOTAL PARCELS	COUNTY	TOWN	SCHOOL
32252	NYS Refore	4	238,400		
	T O T A L	4	238,400		

*** G R A N D T O T A L S ***

ROLL SEC	DESCRIPTION	TOTAL PARCELS	ASSESSED LAND	ASSESSED TOTAL	TAXABLE COUNTY	TAXABLE TOWN	TAXABLE SCHOOL	STAR TAXABLE
3	STATE OWNED LAND	4	238,400	238,400		238,400	238,400	238,400

STATE OF NEW YORK
COUNTY - St Lawrence
TOWN - Pierrepont
SWIS - 407000

2 0 1 6 T E N T A T I V E A S S E S S M E N T R O L L
STATE OWNED LAND SECTION OF THE ROLL - 3
TAX MAP NUMBER SEQUENCE
UNIFORM PERCENT OF VALUE IS 084.50

PAGE 460
VALUATION DATE-JUL 01, 2015
TAXABLE STATUS DATE-MAR 01, 2016

TAX MAP PARCEL NUMBER	PROPERTY LOCATION & CLASS	ASSESSMENT	EXEMPTION CODE	COUNTY	TOWN	SCHOOL
CURRENT OWNERS NAME	SCHOOL DISTRICT	LAND	TAX DESCRIPTION	TAXABLE VALUE		
CURRENT OWNERS ADDRESS	PARCEL SIZE/GRID COORD	TOTAL	SPECIAL DISTRICTS	ACCOUNT NO.		
***** 119.001-2-4 *****						
119.001-2-4	Dillabough Rd/abandoned			119.001-2-4		0250003
New York State Reforestation	941 SOL reforest		NYS Refore 32252	123,500	0	0
Attn: SLC Treasurer	Colton 1 402801	123,500	COUNTY TAXABLE VALUE	0		
48 Court St	Area 19 Prop A	123,500	TOWN TAXABLE VALUE	123,500		
Canton, NY 13617	Lots 63,64,65		SCHOOL TAXABLE VALUE	123,500		
	ACRES 201.00 BANK9999998		FD032 Pierrepont Fire Prot	123,500	TO M	
	EAST-0322677 NRTH-1644879					
	DEED BOOK 321 PG-18					
	FULL MARKET VALUE	146,154				
***** 119.001-2-11 *****						
119.001-2-11	Wilson Rd			119.001-2-11		0290002
New York State Reforestation	941 SOL reforest		NYS Refore 32252	11,900	0	0
Attn: SLC Treasurer	Colton 1 402801	11,900	COUNTY TAXABLE VALUE	0		
48 Court St	Lots 64,74 Area 19 Prop F	11,900	TOWN TAXABLE VALUE	11,900		
Canton, NY 13617	ACRES 26.90 BANK9999998		SCHOOL TAXABLE VALUE	11,900		
	EAST-0321680 NRTH-1642363		FD032 Pierrepont Fire Prot	11,900	TO M	
	DEED BOOK 319 PG-485					
	FULL MARKET VALUE	14,083				
***** 119.001-2-12 *****						
119.001-2-12	Wilson Rd			119.001-2-12		0300001
New York State Reforestation	941 SOL reforest		NYS Refore 32252	19,200	0	0
Attn: SLC Treasurer	Colton 1 402801	19,200	COUNTY TAXABLE VALUE	0		
48 Court St	Lot 74 Area 19 Prop G	19,200	TOWN TAXABLE VALUE	19,200		
Canton, NY 13617	ACRES 43.43 BANK9999998		SCHOOL TAXABLE VALUE	19,200		
	EAST-0322062 NRTH-1640886		FD032 Pierrepont Fire Prot	19,200	TO M	
	DEED BOOK 319 PG-482					
	FULL MARKET VALUE	22,722				
***** 119.001-2-22 *****						
119.001-2-22	Dillabough Rd/abandoned			119.001-2-22		0280002
New York State Reforestation	941 SOL reforest		NYS Refore 32252	17,500	0	0
Attn: SLC Treasurer	Colton 1 402801	17,500	COUNTY TAXABLE VALUE	0		
48 Court St	43.72 Acres Per State	17,500	TOWN TAXABLE VALUE	17,500		
Canton, NY 13617	Lots 63,64 Area 19 Prop D		SCHOOL TAXABLE VALUE	17,500		
	ACRES 40.50 BANK9999998		FD032 Pierrepont Fire Prot	17,500	TO M	
	EAST-0320364 NRTH-1643504					
	DEED BOOK 319 PG-484					
	FULL MARKET VALUE	20,710				

STATE OF NEW YORK
 COUNTY - St Lawrence
 TOWN - Pierrepont
 SWIS - 407000

2 0 1 6 T E N T A T I V E A S S E S S M E N T R O L L
 STATE OWNED LAND SECTION OF THE ROLL - 3
 M A P S E C T I O N - 119
 S U B - S E C T I O N - 001
 UNIFORM PERCENT OF VALUE IS 084.50

PAGE 461
 VALUATION DATE-JUL 01, 2015
 TAXABLE STATUS DATE-MAR 01, 2016
 RPS150/V04/L015
 CURRENT DATE 4/22/2016

*** S P E C I A L D I S T R I C T S U M M A R Y ***

CODE	DISTRICT NAME	TOTAL PARCELS	EXTENSION TYPE	EXTENSION VALUE	AD VALOREM VALUE	EXEMPT AMOUNT	TAXABLE VALUE
FD032	Pierrepont Fir	4	TOTAL M		172,100		172,100

*** S C H O O L D I S T R I C T S U M M A R Y ***

CODE	DISTRICT NAME	TOTAL PARCELS	ASSESSED LAND	ASSESSED TOTAL	EXEMPT AMOUNT	TOTAL TAXABLE	STAR AMOUNT	STAR TAXABLE
402801	Colton 1	4	172,100	172,100		172,100		172,100
	S U B - T O T A L	4	172,100	172,100		172,100		172,100
	T O T A L	4	172,100	172,100		172,100		172,100

*** S Y S T E M C O D E S S U M M A R Y ***

NO SYSTEM EXEMPTIONS AT THIS LEVEL

*** E X E M P T I O N S U M M A R Y ***

CODE	DESCRIPTION	TOTAL PARCELS	COUNTY	TOWN	SCHOOL
32252	NYS Refore	4	172,100		
	T O T A L	4	172,100		

*** G R A N D T O T A L S ***

ROLL SEC	DESCRIPTION	TOTAL PARCELS	ASSESSED LAND	ASSESSED TOTAL	TAXABLE COUNTY	TAXABLE TOWN	TAXABLE SCHOOL	STAR TAXABLE
3	STATE OWNED LAND	4	172,100	172,100		172,100	172,100	172,100

STATE OF NEW YORK
COUNTY - St Lawrence
TOWN - Pierrepont
SWIS - 407000

2 0 1 6 T E N T A T I V E A S S E S S M E N T R O L L
STATE OWNED LAND SECTION OF THE ROLL - 3
TAX MAP NUMBER SEQUENCE
UNIFORM PERCENT OF VALUE IS 084.50

PAGE 462
VALUATION DATE-JUL 01, 2015
TAXABLE STATUS DATE-MAR 01, 2016

TAX MAP PARCEL NUMBER	PROPERTY LOCATION & CLASS	ASSESSMENT	EXEMPTION CODE-----	COUNTY-----	TOWN-----	SCHOOL
CURRENT OWNERS NAME	SCHOOL DISTRICT	LAND	TAX DESCRIPTION	TAXABLE VALUE		
CURRENT OWNERS ADDRESS	PARCEL SIZE/GRID COORD	TOTAL	SPECIAL DISTRICTS			ACCOUNT NO.

119.003-1-16	Buck Pond Rd 941 SOL reforest		NYS Refore 32252	17,900	0	0160002
New York State Reforestation	Colton 1 402801	17,900	COUNTY TAXABLE VALUE	0		
Attn: SLC Treasurer	In Russell Sch	17,900	TOWN TAXABLE VALUE	17,900		
48 Court St	District/tax Map		SCHOOL TAXABLE VALUE	17,900		
Canton, NY 13617	Lots 82,83 Area 3 Prop D		FD032 Pierrepont Fire Prot	17,900 TO M		
	ACRES 28.01 BANK9999998					
	EAST-0319549 NRTH-1634918					
	DEED BOOK 292 PG-358					
	FULL MARKET VALUE	21,183				

119.003-1-17	Buck Pond Rd 941 SOL reforest		NYS Refore 32252	48,800	0	0150001
New York State Reforestation	Colton 1 402801	48,800	COUNTY TAXABLE VALUE	0		
Attn: SLC Treasurer	Lot 82 Area 3 Prop C	48,800	TOWN TAXABLE VALUE	48,800		
48 Court St	ACRES 71.43 BANK9999998		SCHOOL TAXABLE VALUE	48,800		
Canton, NY 13617	EAST-0317600 NRTH-1634326		FD032 Pierrepont Fire Prot	48,800 TO M		
	DEED BOOK 281 PG-162					
	FULL MARKET VALUE	57,751				

119.003-1-25	Off Selleck Rd 941 SOL reforest		NYS Refore 32252	40,800	0	0200001
New York State Reforestation	Edwards-Knox Cn 403401	40,800	COUNTY TAXABLE VALUE	0		
Attn: SLC Treasurer	Lot 81 Area 3 Prop H	40,800	TOWN TAXABLE VALUE	40,800		
48 Court St	ACRES 83.91 BANK9999998		SCHOOL TAXABLE VALUE	40,800		
Canton, NY 13617	EAST-0315328 NRTH-1635512		FD032 Pierrepont Fire Prot	40,800 TO M		
	DEED BOOK 302 PG-71					
	FULL MARKET VALUE	48,284				

119.003-1-27	Selleck Rd 941 SOL reforest		NYS Refore 32252	67,400	0	0220004
New York State Reforestation	Edwards-Knox Cn 403401	67,400	COUNTY TAXABLE VALUE	0		
Attn: SLC Treasurer	Lots 71,72,81,82	67,400	TOWN TAXABLE VALUE	67,400		
48 Court St	Area 3 Prop J		SCHOOL TAXABLE VALUE	67,400		
Canton, NY 13617	ACRES 118.61 BANK9999998		FD032 Pierrepont Fire Prot	67,400 TO M		
	EAST-0315252 NRTH-1637588					
	DEED BOOK 319 PG-258					
	FULL MARKET VALUE	79,763				

STATE OF NEW YORK
 COUNTY - St Lawrence
 TOWN - Pierrepont
 SWIS - 407000

2 0 1 6 T E N T A T I V E A S S E S S M E N T R O L L
 STATE OWNED LAND SECTION OF THE ROLL - 3
 M A P S E C T I O N - 119
 S U B - S E C T I O N - 003
 UNIFORM PERCENT OF VALUE IS 084.50

PAGE 463
 VALUATION DATE-JUL 01, 2015
 TAXABLE STATUS DATE-MAR 01, 2016
 RPS150/V04/L015
 CURRENT DATE 4/22/2016

*** S P E C I A L D I S T R I C T S U M M A R Y ***

CODE	DISTRICT NAME	TOTAL PARCELS	EXTENSION TYPE	EXTENSION VALUE	AD VALOREM VALUE	EXEMPT AMOUNT	TAXABLE VALUE
FD032	Pierrepont Fir	4	TOTAL M		174,900		174,900

*** S C H O O L D I S T R I C T S U M M A R Y ***

CODE	DISTRICT NAME	TOTAL PARCELS	ASSESSED LAND	ASSESSED TOTAL	EXEMPT AMOUNT	TOTAL TAXABLE	STAR AMOUNT	STAR TAXABLE
402801	Colton 1	2	66,700	66,700		66,700		66,700
403401	Edwards-Knox Cntrl	2	108,200	108,200		108,200		108,200
	S U B - T O T A L	4	174,900	174,900		174,900		174,900
	T O T A L	4	174,900	174,900		174,900		174,900

*** S Y S T E M C O D E S S U M M A R Y ***

NO SYSTEM EXEMPTIONS AT THIS LEVEL

*** E X E M P T I O N S U M M A R Y ***

CODE	DESCRIPTION	TOTAL PARCELS	COUNTY	TOWN	SCHOOL
32252	NYS Refore	4	174,900		
	T O T A L	4	174,900		

*** G R A N D T O T A L S ***

ROLL SEC	DESCRIPTION	TOTAL PARCELS	ASSESSED LAND	ASSESSED TOTAL	TAXABLE COUNTY	TAXABLE TOWN	TAXABLE SCHOOL	STAR TAXABLE
3	STATE OWNED LAND	4	174,900	174,900		174,900	174,900	174,900

STATE OF NEW YORK
 COUNTY - St Lawrence
 TOWN - Pierrepont
 SWIS - 407000

2 0 1 6 T E N T A T I V E A S S E S S M E N T R O L L
 STATE OWNED LAND SECTION OF THE ROLL - 3
 TAX MAP NUMBER SEQUENCE
 UNIFORM PERCENT OF VALUE IS 084.50

PAGE 464
 VALUATION DATE-JUL 01, 2015
 TAXABLE STATUS DATE-MAR 01, 2016

TAX MAP PARCEL NUMBER	PROPERTY LOCATION & CLASS	ASSESSMENT	EXEMPTION CODE-----	COUNTY-----	TOWN-----	SCHOOL
CURRENT OWNERS NAME	SCHOOL DISTRICT	LAND	TAX DESCRIPTION	TAXABLE VALUE		
CURRENT OWNERS ADDRESS	PARCEL SIZE/GRID COORD	TOTAL	SPECIAL DISTRICTS	ACCOUNT NO.		

134.001-1-9	Eels Rd 941 SOL reforest		NYS Refore 32252	28,000	0	0
New York State Reforestation	Edwards-Knox Cn 403401	28,000	COUNTY TAXABLE VALUE	0		
Attn: SLC Treasurer	50.02 Acres Per State	28,000	TOWN TAXABLE VALUE	28,000		
48 Court St	Lots 82,92 Area 3 Prop L		SCHOOL TAXABLE VALUE	28,000		
Canton, NY 13617	ACRES 42.70 BANK9999998		FD032 Pierrepont Fire Prot	28,000	TO M	
	EAST-0317441 NRTH-1631297					
	DEED BOOK 483 PG-405					
	FULL MARKET VALUE	33,136				

134.001-1-10	Eels Rd 941 SOL reforest		NYS Refore 32252	3,100	0	0
New York State Reforestation	Edwards-Knox Cn 403401	3,100	COUNTY TAXABLE VALUE	0		
Attn: SLC Treasurer	2.98 Acres Per State	3,100	TOWN TAXABLE VALUE	3,100		
48 Court St	Lot 92 Area 3 Prop E		SCHOOL TAXABLE VALUE	3,100		
Canton, NY 13617	ACRES 2.30 BANK9999998		FD032 Pierrepont Fire Prot	3,100	TO M	
	EAST-0318022 NRTH-1630777					
	DEED BOOK 302 PG-57					
	FULL MARKET VALUE	3,669				

134.001-1-11	Buck Pond Rd 941 SOL reforest		NYS Refore 32252	16,200	0	0
New York State Reforestation	Edwards-Knox Cn 403401	16,200	COUNTY TAXABLE VALUE	0		
Attn: SLC Treasurer	Lot 92 Area 3 Prop B	16,200	TOWN TAXABLE VALUE	16,200		
48 Court St	ACRES 24.13 BANK9999998		SCHOOL TAXABLE VALUE	16,200		
Canton, NY 13617	EAST-0318903 NRTH-1631068		FD032 Pierrepont Fire Prot	16,200	TO M	
	DEED BOOK 281 PG-440					
	FULL MARKET VALUE	19,172				

134.001-1-14	Buck Pond Rd 941 SOL reforest		NYS Refore 32252	720,000	0	0
New York State Reforestation	Colton 1 402801	720,000	COUNTY TAXABLE VALUE	0		
Attn: SLC Treasurer	Tax Map Shows In Russ Sch	720,000	TOWN TAXABLE VALUE	720,000		
48 Court St	1,012.12a Per State-Lots		SCHOOL TAXABLE VALUE	720,000		
Canton, NY 13617	82-85,93,94 Area 3 Prop A		FD032 Pierrepont Fire Prot	720,000	TO M	
	ACRES 948.20 BANK9999998					
	EAST-0321670 NRTH-1630900					
	DEED BOOK 279 PG-425					
	FULL MARKET VALUE	852,071				

134.001-1-15	Buck Pond Rd 941 SOL reforest		NYS Refore 32252	57,300	0	0
New York State Reforestation	Edwards-Knox Cn 403401	57,300	COUNTY TAXABLE VALUE	0		
Attn: SLC Treasurer	115.45 Acres Per State	57,300	TOWN TAXABLE VALUE	57,300		
48 Court St	Lots 92,93 Area 3 Prop K		SCHOOL TAXABLE VALUE	57,300		
Canton, NY 13617	ACRES 115.45 BANK9999998		FD032 Pierrepont Fire Prot	57,300	TO M	
	EAST-0320185 NRTH-1628127					
	FULL MARKET VALUE	67,811				

STATE OF NEW YORK
 COUNTY - St Lawrence
 TOWN - Pierrepont
 SWIS - 407000

2 0 1 6 T E N T A T I V E A S S E S S M E N T R O L L
 STATE OWNED LAND SECTION OF THE ROLL - 3
 TAX MAP NUMBER SEQUENCE
 UNIFORM PERCENT OF VALUE IS 084.50

PAGE 465
 VALUATION DATE-JUL 01, 2015
 TAXABLE STATUS DATE-MAR 01, 2016

TAX MAP PARCEL NUMBER	PROPERTY LOCATION & CLASS	ASSESSMENT	EXEMPTION CODE-----	COUNTY-----	TOWN-----	SCHOOL
CURRENT OWNERS NAME	SCHOOL DISTRICT	LAND	TAX DESCRIPTION	TAXABLE VALUE		
CURRENT OWNERS ADDRESS	PARCEL SIZE/GRID COORD	TOTAL	SPECIAL DISTRICTS	ACCOUNT NO.		

134.001-1-16	Buck Pond Rd 941 SOL reforest		NYS Refore 32252	134.001-1-16	0180002	
New York State Reforestation	Edwards-Knox Cn 403401	67,800	COUNTY TAXABLE VALUE			0
Attn: SLC Treasurer	Lot 91,92 Area 3 Prop F	67,800	TOWN TAXABLE VALUE			67,800
48 Court St	ACRES 120.42 BANK9999998		SCHOOL TAXABLE VALUE			67,800
Canton, NY 13617	EAST-0317918 NRTH-1628891		FD032 Pierrepont Fire Prot			67,800 TO M
	DEED BOOK 303 PG-9					
	FULL MARKET VALUE	80,237				

134.001-1-20	Off Eels Rd 941 SOL reforest		NYS Refore 32252	134.001-1-20	0210001	
New York State Reforestation	Edwards-Knox Cn 403401	7,300	COUNTY TAXABLE VALUE			0
Attn: SLC Treasurer	Lot 91 Area 3 Prop I	7,300	TOWN TAXABLE VALUE			7,300
48 Court St	ACRES 24.23 BANK9999998		SCHOOL TAXABLE VALUE			7,300
Canton, NY 13617	EAST-0315761 NRTH-1627666		FD032 Pierrepont Fire Prot			7,300 TO M
	DEED BOOK 315 PG-244					
	FULL MARKET VALUE	8,639				

134.001-1-21	Eels Rd 941 SOL reforest		NYS Refore 32252	134.001-1-21	0190002	
New York State Reforestation	Edwards-Knox Cn 403401	110,600	COUNTY TAXABLE VALUE			0
Attn: SLC Treasurer	Lots 15,91 Area 3 Prop G	110,600	TOWN TAXABLE VALUE			110,600
48 Court St	ACRES 192.59 BANK9999998		SCHOOL TAXABLE VALUE			110,600
Canton, NY 13617	EAST-0315137 NRTH-1628743		FD032 Pierrepont Fire Prot			110,600 TO M
	DEED BOOK 301 PG-271					
	FULL MARKET VALUE	130,888				

STATE OF NEW YORK
 COUNTY - St Lawrence
 TOWN - Pierrepont
 SWIS - 407000

2 0 1 6 T E N T A T I V E A S S E S S M E N T R O L L
 STATE OWNED LAND SECTION OF THE ROLL - 3
 M A P S E C T I O N - 134
 S U B - S E C T I O N - 001
 UNIFORM PERCENT OF VALUE IS 084.50

PAGE 466
 VALUATION DATE-JUL 01, 2015
 TAXABLE STATUS DATE-MAR 01, 2016
 RPS150/V04/L015
 CURRENT DATE 4/22/2016

*** S P E C I A L D I S T R I C T S U M M A R Y ***

CODE	DISTRICT NAME	TOTAL PARCELS	EXTENSION TYPE	EXTENSION VALUE	AD VALOREM VALUE	EXEMPT AMOUNT	TAXABLE VALUE
FD032	Pierrepont Fir	8	TOTAL M		1010,300		1010,300

*** S C H O O L D I S T R I C T S U M M A R Y ***

CODE	DISTRICT NAME	TOTAL PARCELS	ASSESSED LAND	ASSESSED TOTAL	EXEMPT AMOUNT	TOTAL TAXABLE	STAR AMOUNT	STAR TAXABLE
402801	Colton 1	1	720,000	720,000		720,000		720,000
403401	Edwards-Knox Cntrl	7	290,300	290,300		290,300		290,300
	S U B - T O T A L	8	1010,300	1010,300		1010,300		1010,300
	T O T A L	8	1010,300	1010,300		1010,300		1010,300

*** S Y S T E M C O D E S S U M M A R Y ***

NO SYSTEM EXEMPTIONS AT THIS LEVEL

*** E X E M P T I O N S U M M A R Y ***

CODE	DESCRIPTION	TOTAL PARCELS	COUNTY	TOWN	SCHOOL
32252	NYS Refore	8	1010,300		
	T O T A L	8	1010,300		

*** G R A N D T O T A L S ***

ROLL SEC	DESCRIPTION	TOTAL PARCELS	ASSESSED LAND	ASSESSED TOTAL	TAXABLE COUNTY	TAXABLE TOWN	TAXABLE SCHOOL	STAR TAXABLE
3	STATE OWNED LAND	8	1010,300	1010,300		1010,300	1010,300	1010,300

STATE OF NEW YORK
COUNTY - St Lawrence
TOWN - Pierrepont
SWIS - 407000

2 0 1 6 T E N T A T I V E A S S E S S M E N T R O L L
STATE OWNED LAND SECTION OF THE ROLL - 3
TAX MAP NUMBER SEQUENCE
UNIFORM PERCENT OF VALUE IS 084.50

TAX MAP PARCEL NUMBER	PROPERTY LOCATION & CLASS	ASSESSMENT	EXEMPTION CODE	COUNTY	TOWN	SCHOOL
CURRENT OWNERS NAME	SCHOOL DISTRICT	LAND	TAX DESCRIPTION	TAXABLE VALUE		
CURRENT OWNERS ADDRESS	PARCEL SIZE/GRID COORD	TOTAL	SPECIAL DISTRICTS	ACCOUNT NO.		
***** 370.000-1 *****						
370.000-1	T/pierrepont 993 Transition t		School Tax 50001	0	0	0
New York State Transition Asmt	Canton 1 402201	0	COUNTY TAXABLE VALUE	0		
Attn: SLC Treasurer	Transition Assessment For	0	TOWN TAXABLE VALUE	0		
48 Court St	Canton School Only		SCHOOL TAXABLE VALUE	0		
Canton, NY 13617	BANK9999998					
	FULL MARKET VALUE	0				
***** 370.000-2 *****						
370.000-2	T/pierrepont 993 Transition t		School Tax 50001	0	0	0
New York State Transition Asmt	Edwards-Knox Cn 403401	0	COUNTY TAXABLE VALUE	0		
Attn: SLC Treasurer	Transition Assessment For	0	TOWN TAXABLE VALUE	0		
48 Court St	Edwards Knox School Only		SCHOOL TAXABLE VALUE	0		
Canton, NY 13617	BANK9999998					
	FULL MARKET VALUE	0				
***** 370.000-3 *****						
370.000-3	T/pierrepont 993 Transition t		School Tax 50001	0	0	0
New York State Transition Asmt	Colton 1 402801	0	COUNTY TAXABLE VALUE	0		
Attn: SLC Treasurer	Transition Assessment For	0	TOWN TAXABLE VALUE	0		
48 Court St	Colton Pierrepont School		SCHOOL TAXABLE VALUE	0		
Canton, NY 13617	BANK9999998					
	FULL MARKET VALUE	0				
***** 370.000-4 *****						
370.000-4	Town/Pierrepont 993 Transition t		School Tax 50001	0	0	0
New York State Transition Asmt	Canton 1 402201	0	COUNTY TAXABLE VALUE	0		
Attn: SLC Treasurer	Transistion Assessment fo	0	TOWN TAXABLE VALUE	0		
48 Court St	Canton School Only		SCHOOL TAXABLE VALUE	0		
Canton, NY 13617	BANK9999998					
	FULL MARKET VALUE	0				

STATE OF NEW YORK
 COUNTY - St Lawrence
 TOWN - Pierrepont
 SWIS - 407000

2 0 1 6 T E N T A T I V E A S S E S S M E N T R O L L
 STATE OWNED LAND SECTION OF THE ROLL - 3
 M A P S E C T I O N - 370
 S U B - S E C T I O N - 000
 UNIFORM PERCENT OF VALUE IS 084.50

PAGE 468
 VALUATION DATE-JUL 01, 2015
 TAXABLE STATUS DATE-MAR 01, 2016
 RPS150/V04/L015
 CURRENT DATE 4/22/2016

*** S P E C I A L D I S T R I C T S U M M A R Y ***

CODE	DISTRICT NAME	TOTAL PARCELS	EXTENSION TYPE	EXTENSION VALUE	AD VALOREM VALUE	EXEMPT AMOUNT	TAXABLE VALUE
------	---------------	---------------	----------------	-----------------	------------------	---------------	---------------

NO SPECIAL DISTRICTS AT THIS LEVEL

*** S C H O O L D I S T R I C T S U M M A R Y ***

CODE	DISTRICT NAME	TOTAL PARCELS	ASSESSED LAND	ASSESSED TOTAL	EXEMPT AMOUNT	TOTAL TAXABLE	STAR AMOUNT	STAR TAXABLE
402201	Canton 1	2						
402801	Colton 1	1						
403401	Edwards-Knox Cntrl	1						
	S U B - T O T A L	4						
	T O T A L	4						

*** S Y S T E M C O D E S S U M M A R Y ***

CODE	DESCRIPTION	TOTAL PARCELS	COUNTY	TOWN	SCHOOL
50001	School Tax	4			
	T O T A L	4			

*** E X E M P T I O N S U M M A R Y ***

NO EXEMPTIONS AT THIS LEVEL

STATE OF NEW YORK
COUNTY - St Lawrence
TOWN - Pierrepont
SWIS - 407000

2 0 1 6 T E N T A T I V E A S S E S S M E N T R O L L
STATE OWNED LAND SECTION OF THE ROLL - 3
M A P S E C T I O N - 370
S U B - S E C T I O N - 000
UNIFORM PERCENT OF VALUE IS 084.50

PAGE 469
VALUATION DATE-JUL 01, 2015
TAXABLE STATUS DATE-MAR 01, 2016
RPS150/V04/L015
CURRENT DATE 4/22/2016

*** G R A N D T O T A L S ***

ROLL SEC	DESCRIPTION	TOTAL PARCELS	ASSESSED LAND	ASSESSED TOTAL	TAXABLE COUNTY	TAXABLE TOWN	TAXABLE SCHOOL	STAR TAXABLE
3	STATE OWNED LAND	4						

STATE OF NEW YORK
 COUNTY - St Lawrence
 TOWN - Pierrepont
 SWIS - 407000

2 0 1 6 T E N T A T I V E A S S E S S M E N T R O L L
 STATE OWNED LAND SECTION OF THE ROLL - 3
 S U B - S E C T I O N - 0 0 0
 UNIFORM PERCENT OF VALUE IS 084.50

PAGE 470
 VALUATION DATE-JUL 01, 2015
 TAXABLE STATUS DATE-MAR 01, 2016
 RPS150/V04/L015
 CURRENT DATE 4/22/2016

R O L L S U B S E C T I O N - - T O T A L S

*** S P E C I A L D I S T R I C T S U M M A R Y ***

CODE	DISTRICT NAME	TOTAL PARCELS	EXTENSION TYPE	EXTENSION VALUE	AD VALOREM VALUE	EXEMPT AMOUNT	TAXABLE VALUE
FD032	Pierrepont Fir	20	TOTAL M		1595,700		1595,700

*** S C H O O L D I S T R I C T S U M M A R Y ***

CODE	DISTRICT NAME	TOTAL PARCELS	ASSESSED LAND	ASSESSED TOTAL	EXEMPT AMOUNT	TOTAL TAXABLE	STAR AMOUNT	STAR TAXABLE
402201	Canton 1	3	23,400	23,400		23,400		23,400
402801	Colton 1	11	1173,800	1173,800		1173,800		1173,800
403401	Edwards-Knox Cntrl	10	398,500	398,500		398,500		398,500
	S U B - T O T A L	24	1595,700	1595,700		1595,700		1595,700
	T O T A L	24	1595,700	1595,700		1595,700		1595,700

*** S Y S T E M C O D E S S U M M A R Y ***

CODE	DESCRIPTION	TOTAL PARCELS	COUNTY	TOWN	SCHOOL
50001	School Tax	4			
	T O T A L	4			

*** E X E M P T I O N S U M M A R Y ***

CODE	DESCRIPTION	TOTAL PARCELS	COUNTY	TOWN	SCHOOL
32252	NYS Refore	20	1595,700		
	T O T A L	20	1595,700		

STATE OF NEW YORK
COUNTY - St Lawrence
TOWN - Pierrepont
SWIS - 407000

2 0 1 6 T E N T A T I V E A S S E S S M E N T R O L L
STATE OWNED LAND SECTION OF THE ROLL - 3
S U B - S E C T I O N - 000
UNIFORM PERCENT OF VALUE IS 084.50

PAGE 471
VALUATION DATE-JUL 01, 2015
TAXABLE STATUS DATE-MAR 01, 2016
RPS150/V04/L015
CURRENT DATE 4/22/2016

R O L L S U B S E C T I O N - - T O T A L S

*** G R A N D T O T A L S ***

ROLL SEC	DESCRIPTION	TOTAL PARCELS	ASSESSED LAND	ASSESSED TOTAL	TAXABLE COUNTY	TAXABLE TOWN	TAXABLE SCHOOL	STAR TAXABLE
3	STATE OWNED LAND	24	1595,700	1595,700		1595,700	1595,700	1595,700

STATE OF NEW YORK
 COUNTY - St Lawrence
 TOWN - Pierrepont
 SWIS - 407000

2 0 1 6 T E N T A T I V E A S S E S S M E N T R O L L
 STATE OWNED LAND SECTION OF THE ROLL - 3
 UNIFORM PERCENT OF VALUE IS 084.50

PAGE 472
 VALUATION DATE-JUL 01, 2015
 TAXABLE STATUS DATE-MAR 01, 2016
 RPS150/V04/L015
 CURRENT DATE 4/22/2016

R O L L S E C T I O N T O T A L S

*** S P E C I A L D I S T R I C T S U M M A R Y ***

CODE	DISTRICT NAME	TOTAL PARCELS	EXTENSION TYPE	EXTENSION VALUE	AD VALOREM VALUE	EXEMPT AMOUNT	TAXABLE VALUE
FD032	Pierrepont Fir	20	TOTAL M		1595,700		1595,700

*** S C H O O L D I S T R I C T S U M M A R Y ***

CODE	DISTRICT NAME	TOTAL PARCELS	ASSESSED LAND	ASSESSED TOTAL	EXEMPT AMOUNT	TOTAL TAXABLE	STAR AMOUNT	STAR TAXABLE
402201	Canton 1	3	23,400	23,400		23,400		23,400
402801	Colton 1	11	1173,800	1173,800		1173,800		1173,800
403401	Edwards-Knox Cntrl	10	398,500	398,500		398,500		398,500
	S U B - T O T A L	24	1595,700	1595,700		1595,700		1595,700
	T O T A L	24	1595,700	1595,700		1595,700		1595,700

*** S Y S T E M C O D E S S U M M A R Y ***

CODE	DESCRIPTION	TOTAL PARCELS	COUNTY	TOWN	SCHOOL
50001	School Tax	4			
	T O T A L	4			

*** E X E M P T I O N S U M M A R Y ***

CODE	DESCRIPTION	TOTAL PARCELS	COUNTY	TOWN	SCHOOL
32252	NYS Refore	20	1595,700		
	T O T A L	20	1595,700		

STATE OF NEW YORK
COUNTY - St Lawrence
TOWN - Pierrepont
SWIS - 407000

2 0 1 6 T E N T A T I V E A S S E S S M E N T R O L L

STATE OWNED LAND SECTION OF THE ROLL - 3

UNIFORM PERCENT OF VALUE IS 084.50

PAGE 473
VALUATION DATE-JUL 01, 2015
TAXABLE STATUS DATE-MAR 01, 2016
RPS150/V04/L015
CURRENT DATE 4/22/2016

R O L L S E C T I O N T O T A L S

*** G R A N D T O T A L S ***

ROLL SEC	DESCRIPTION	TOTAL PARCELS	ASSESSED LAND	ASSESSED TOTAL	TAXABLE COUNTY	TAXABLE TOWN	TAXABLE SCHOOL	STAR TAXABLE
3	STATE OWNED LAND	24	1595,700	1595,700		1595,700	1595,700	1595,700

STATE OF NEW YORK
 COUNTY - St Lawrence
 TOWN - Pierrepont
 SWIS - 407000

2 0 1 6 T E N T A T I V E A S S E S S M E N T R O L L
 SPECIAL FRANCHISE SECTION OF THE ROLL - 5
 TAX MAP NUMBER SEQUENCE
 UNIFORM PERCENT OF VALUE IS 084.50

PAGE 474
 VALUATION DATE-JUL 01, 2015
 TAXABLE STATUS DATE-MAR 01, 2016

TAX MAP PARCEL NUMBER	PROPERTY LOCATION & CLASS	ASSESSMENT	EXEMPTION CODE	COUNTY	TOWN	SCHOOL
CURRENT OWNERS NAME	SCHOOL DISTRICT	LAND	TAX DESCRIPTION	TAXABLE VALUE		
CURRENT OWNERS ADDRESS	PARCEL SIZE/GRID COORD	TOTAL	SPECIAL DISTRICTS	ACCOUNT NO.		

555.007-26-1.1	Pierrepont			555.007-26-1.1		*****
Time Warner -North Region	869 Television		COUNTY TAXABLE VALUE	12,329		5- 78- 7.1
Company Code 950680	Colton 1 402801	0	TOWN TAXABLE VALUE	12,329		
PO Box 7467	Special Franchise	12,329	SCHOOL TAXABLE VALUE	12,329		
Charlotte, NC 28241-7467	App Factor 25% Co Sch		FD032 Pierrepont Fire Prot	12,329	TO M	
	BANK9999982					
	FULL MARKET VALUE	14,591				

555.007-26-1.2	Pierrepont			555.007-26-1.2		*****
Time Warner - North Region	869 Television		COUNTY TAXABLE VALUE	36,985		5- 78- 7.2
PO Box 7467	Potsdam 2 407402	0	TOWN TAXABLE VALUE	36,985		
Charlotte, NC 28241-7467	Special Franchise	36,985	SCHOOL TAXABLE VALUE	36,985		
	App Factor 75% Po Sch		FD032 Pierrepont Fire Prot	36,985	TO M	
	Co.Code 950680-4070		LT025 Hannawa Light	36,985	TO M	
	BANK9999982					
	FULL MARKET VALUE	43,769				

STATE OF NEW YORK
 COUNTY - St Lawrence
 TOWN - Pierrepont
 SWIS - 407000

2 0 1 6 T E N T A T I V E A S S E S S M E N T R O L L
 SPECIAL FRANCHISE SECTION OF THE ROLL - 5
 M A P S E C T I O N - 555
 S U B - S E C T I O N - 007
 UNIFORM PERCENT OF VALUE IS 084.50

PAGE 475
 VALUATION DATE-JUL 01, 2015
 TAXABLE STATUS DATE-MAR 01, 2016
 RPS150/V04/L015
 CURRENT DATE 4/22/2016

*** S P E C I A L D I S T R I C T S U M M A R Y ***

CODE	DISTRICT NAME	TOTAL PARCELS	EXTENSION TYPE	EXTENSION VALUE	AD VALOREM VALUE	EXEMPT AMOUNT	TAXABLE VALUE
FD032	Pierrepont Fir	2	TOTAL M		49,314		49,314
LT025	Hannawa Light	1	TOTAL M		36,985		36,985

*** S C H O O L D I S T R I C T S U M M A R Y ***

CODE	DISTRICT NAME	TOTAL PARCELS	ASSESSED LAND	ASSESSED TOTAL	EXEMPT AMOUNT	TOTAL TAXABLE	STAR AMOUNT	STAR TAXABLE
402801	Colton 1	1		12,329		12,329		12,329
407402	Potsdam 2	1		36,985		36,985		36,985
	S U B - T O T A L	2		49,314		49,314		49,314
	T O T A L	2		49,314		49,314		49,314

*** S Y S T E M C O D E S S U M M A R Y ***

NO SYSTEM EXEMPTIONS AT THIS LEVEL

*** E X E M P T I O N S U M M A R Y ***

NO EXEMPTIONS AT THIS LEVEL

*** G R A N D T O T A L S ***

ROLL SEC	DESCRIPTION	TOTAL PARCELS	ASSESSED LAND	ASSESSED TOTAL	TAXABLE COUNTY	TAXABLE TOWN	TAXABLE SCHOOL	STAR TAXABLE
5	SPECIAL FRANCHISE	2		49,314	49,314	49,314	49,314	49,314

STATE OF NEW YORK
COUNTY - St Lawrence
TOWN - Pierrepont
SWIS - 407000

2 0 1 6 T E N T A T I V E A S S E S S M E N T R O L L
SPECIAL FRANCHISE SECTION OF THE ROLL - 5
TAX MAP NUMBER SEQUENCE
UNIFORM PERCENT OF VALUE IS 084.50

PAGE 476
VALUATION DATE-JUL 01, 2015
TAXABLE STATUS DATE-MAR 01, 2016

TAX MAP PARCEL NUMBER	PROPERTY LOCATION & CLASS	ASSESSMENT	EXEMPTION CODE	COUNTY	TOWN	SCHOOL
CURRENT OWNERS NAME	SCHOOL DISTRICT	LAND	TAX DESCRIPTION	TAXABLE VALUE		
CURRENT OWNERS ADDRESS	PARCEL SIZE/GRID COORD	TOTAL	SPECIAL DISTRICTS	ACCOUNT NO.		

555.008-26-1	Pierrepont			555.008-26-1		*****
Verizon New York Inc	866 Telephone		COUNTY TAXABLE VALUE			5- 78- 1
PO Box 152206	Potsdam 2 407402	0	TOWN TAXABLE VALUE			
Irving, TX 75015-2206	Special Franchise	44,468	SCHOOL TAXABLE VALUE			
	Co.Code 631900-4070		FD032 Pierrepont Fire Prot			
	Potsdam School 35.39%		LT025 Hannawa Light			
	BANK9999997					
	FULL MARKET VALUE	52,625				

555.008-26-2	Pierrepont			555.008-26-2		*****
Verizon New York Inc	866 Telephone		COUNTY TAXABLE VALUE			5- 78- 2
Company Code 631900	Canton 1 402201	0	TOWN TAXABLE VALUE			
PO Box 152206	Special Franchise	20,556	SCHOOL TAXABLE VALUE			
Irving, TX 75015-2206	App Factor 16.36% Ca Sch		FD032 Pierrepont Fire Prot			
	BANK9999997					
	FULL MARKET VALUE	24,327				

555.008-26-3	Pierrepont			555.008-26-3		*****
Verizon New York Inc	866 Telephone		COUNTY TAXABLE VALUE			5- 78- 3
Company Code 631900	Edwards-Knox Cn 403401	0	TOWN TAXABLE VALUE			
PO Box 2749	Special Franchise	8,959	SCHOOL TAXABLE VALUE			
Addison, TX 75001-2749	App Factor 7.13% Ed Sch		FD032 Pierrepont Fire Prot			
	BANK9999997					
	FULL MARKET VALUE	10,602				

555.008-26-4	Pierrepont			555.008-26-4		*****
Verizon New York Inc	866 Telephone		COUNTY TAXABLE VALUE			5- 78- 4
Company Code 631900	Colton 1 402801	0	TOWN TAXABLE VALUE			
PO Box 2749	Special Franchise	51,667	SCHOOL TAXABLE VALUE			
Addison, TX 75001-2749	App Factor 41.12% Co Sch		FD032 Pierrepont Fire Prot			
	BANK9999997					
	FULL MARKET VALUE	61,144				

STATE OF NEW YORK
 COUNTY - St Lawrence
 TOWN - Pierrepont
 SWIS - 407000

2 0 1 6 T E N T A T I V E A S S E S S M E N T R O L L
 SPECIAL FRANCHISE SECTION OF THE ROLL - 5
 M A P S E C T I O N - 555
 S U B - S E C T I O N - 008
 UNIFORM PERCENT OF VALUE IS 084.50

PAGE 477
 VALUATION DATE-JUL 01, 2015
 TAXABLE STATUS DATE-MAR 01, 2016
 RPS150/V04/L015
 CURRENT DATE 4/22/2016

*** S P E C I A L D I S T R I C T S U M M A R Y ***

CODE	DISTRICT NAME	TOTAL PARCELS	EXTENSION TYPE	EXTENSION VALUE	AD VALOREM VALUE	EXEMPT AMOUNT	TAXABLE VALUE
FD032	Pierrepont Fir	4	TOTAL M		125,650		125,650
LT025	Hannawa Light	1	TOTAL M		44,468		44,468

*** S C H O O L D I S T R I C T S U M M A R Y ***

CODE	DISTRICT NAME	TOTAL PARCELS	ASSESSED LAND	ASSESSED TOTAL	EXEMPT AMOUNT	TOTAL TAXABLE	STAR AMOUNT	STAR TAXABLE
402201	Canton 1	1		20,556		20,556		20,556
402801	Colton 1	1		51,667		51,667		51,667
403401	Edwards-Knox Cntrl	1		8,959		8,959		8,959
407402	Potsdam 2	1		44,468		44,468		44,468
	S U B - T O T A L	4		125,650		125,650		125,650
	T O T A L	4		125,650		125,650		125,650

*** S Y S T E M C O D E S S U M M A R Y ***

NO SYSTEM EXEMPTIONS AT THIS LEVEL

*** E X E M P T I O N S U M M A R Y ***

NO EXEMPTIONS AT THIS LEVEL

*** G R A N D T O T A L S ***

ROLL SEC	DESCRIPTION	TOTAL PARCELS	ASSESSED LAND	ASSESSED TOTAL	TAXABLE COUNTY	TAXABLE TOWN	TAXABLE SCHOOL	STAR TAXABLE
5	SPECIAL FRANCHISE	4		125,650	125,650	125,650	125,650	125,650

STATE OF NEW YORK
 COUNTY - St Lawrence
 TOWN - Pierrepont
 SWIS - 407000

2 0 1 6 T E N T A T I V E A S S E S S M E N T R O L L
 SPECIAL FRANCHISE SECTION OF THE ROLL - 5
 TAX MAP NUMBER SEQUENCE
 UNIFORM PERCENT OF VALUE IS 084.50

PAGE 478
 VALUATION DATE-JUL 01, 2015
 TAXABLE STATUS DATE-MAR 01, 2016

TAX MAP PARCEL NUMBER	PROPERTY LOCATION & CLASS	ASSESSMENT	EXEMPTION CODE-----	COUNTY-----	TOWN-----	SCHOOL
CURRENT OWNERS NAME	SCHOOL DISTRICT	LAND	TAX DESCRIPTION	TAXABLE VALUE		
CURRENT OWNERS ADDRESS	PARCEL SIZE/GRID COORD	TOTAL	SPECIAL DISTRICTS	ACCOUNT NO.		
*****	Town Pierrepont			555.020-26-1	*****	*****
555.020-26-1	836 Telecom. eq.		COUNTY	TAXABLE VALUE		772,028
Slic Network Solutions Inc	Colton 1 402801	0	TOWN	TAXABLE VALUE		772,028
PO Box 122		772,028	SCHOOL	TAXABLE VALUE		772,028
Nicholville, NY 12965-0122	FULL MARKET VALUE	913,643	FD032 Pierrepont Fire Prot		772,028 TO M	

STATE OF NEW YORK
 COUNTY - St Lawrence
 TOWN - Pierrepont
 SWIS - 407000

2 0 1 6 T E N T A T I V E A S S E S S M E N T R O L L
 SPECIAL FRANCHISE SECTION OF THE ROLL - 5
 M A P S E C T I O N - 555
 S U B - S E C T I O N - 020
 UNIFORM PERCENT OF VALUE IS 084.50

PAGE 479
 VALUATION DATE-JUL 01, 2015
 TAXABLE STATUS DATE-MAR 01, 2016
 RPS150/V04/L015
 CURRENT DATE 4/22/2016

*** S P E C I A L D I S T R I C T S U M M A R Y ***

CODE	DISTRICT NAME	TOTAL PARCELS	EXTENSION TYPE	EXTENSION VALUE	AD VALOREM VALUE	EXEMPT AMOUNT	TAXABLE VALUE
FD032	Pierrepont Fir	1	TOTAL M		772,028		772,028

*** S C H O O L D I S T R I C T S U M M A R Y ***

CODE	DISTRICT NAME	TOTAL PARCELS	ASSESSED LAND	ASSESSED TOTAL	EXEMPT AMOUNT	TOTAL TAXABLE	STAR AMOUNT	STAR TAXABLE
402801	Colton 1	1		772,028		772,028		772,028
	S U B - T O T A L	1		772,028		772,028		772,028
	T O T A L	1		772,028		772,028		772,028

*** S Y S T E M C O D E S S U M M A R Y ***

NO SYSTEM EXEMPTIONS AT THIS LEVEL

*** E X E M P T I O N S U M M A R Y ***

NO EXEMPTIONS AT THIS LEVEL

*** G R A N D T O T A L S ***

ROLL SEC	DESCRIPTION	TOTAL PARCELS	ASSESSED LAND	ASSESSED TOTAL	TAXABLE COUNTY	TAXABLE TOWN	TAXABLE SCHOOL	STAR TAXABLE
5	SPECIAL FRANCHISE	1		772,028	772,028	772,028	772,028	772,028

STATE OF NEW YORK
 COUNTY - St Lawrence
 TOWN - Pierrepont
 SWIS - 407000

2 0 1 6 T E N T A T I V E A S S E S S M E N T R O L L
 SPECIAL FRANCHISE SECTION OF THE ROLL - 5
 S U B - S E C T I O N - 0 2 0
 UNIFORM PERCENT OF VALUE IS 084.50

PAGE 480
 VALUATION DATE-JUL 01, 2015
 TAXABLE STATUS DATE-MAR 01, 2016
 RPS150/V04/L015
 CURRENT DATE 4/22/2016

R O L L S U B S E C T I O N - - T O T A L S

*** S P E C I A L D I S T R I C T S U M M A R Y ***

CODE	DISTRICT NAME	TOTAL PARCELS	EXTENSION TYPE	EXTENSION VALUE	AD VALOREM VALUE	EXEMPT AMOUNT	TAXABLE VALUE
FD032	Pierrepont Fir	7	TOTAL M		946,992		946,992
LT025	Hannawa Light	2	TOTAL M		81,453		81,453

*** S C H O O L D I S T R I C T S U M M A R Y ***

CODE	DISTRICT NAME	TOTAL PARCELS	ASSESSED LAND	ASSESSED TOTAL	EXEMPT AMOUNT	TOTAL TAXABLE	STAR AMOUNT	STAR TAXABLE
402201	Canton 1	1		20,556		20,556		20,556
402801	Colton 1	3		836,024		836,024		836,024
403401	Edwards-Knox Cntrl	1		8,959		8,959		8,959
407402	Potsdam 2	2		81,453		81,453		81,453
	S U B - T O T A L	7		946,992		946,992		946,992
	T O T A L	7		946,992		946,992		946,992

*** S Y S T E M C O D E S S U M M A R Y ***

NO SYSTEM EXEMPTIONS AT THIS LEVEL

*** E X E M P T I O N S U M M A R Y ***

NO EXEMPTIONS AT THIS LEVEL

*** G R A N D T O T A L S ***

ROLL SEC	DESCRIPTION	TOTAL PARCELS	ASSESSED LAND	ASSESSED TOTAL	TAXABLE COUNTY	TAXABLE TOWN	TAXABLE SCHOOL	STAR TAXABLE
5	SPECIAL FRANCHISE	7		946,992	946,992	946,992	946,992	946,992

STATE OF NEW YORK
 COUNTY - St Lawrence
 TOWN - Pierrepont
 SWIS - 407000

2 0 1 6 T E N T A T I V E A S S E S S M E N T R O L L
 SPECIAL FRANCHISE SECTION OF THE ROLL - 5
 TAX MAP NUMBER SEQUENCE
 UNIFORM PERCENT OF VALUE IS 084.50

PAGE 481
 SUB-SECT - R VALUATION DATE-JUL 01, 2015
 TAXABLE STATUS DATE-MAR 01, 2016

TAX MAP PARCEL NUMBER	PROPERTY LOCATION & CLASS	ASSESSMENT	EXEMPTION CODE	COUNTY	TOWN	SCHOOL
CURRENT OWNERS NAME	SCHOOL DISTRICT	LAND	TAX DESCRIPTION	TAXABLE VALUE		
CURRENT OWNERS ADDRESS	PARCEL SIZE/GRID COORD	TOTAL	SPECIAL DISTRICTS	ACCOUNT NO.		

555.009-26-1	Pierrepont 861 Elec & gas		COUNTY TAXABLE VALUE	366,117		
Niagara Mohawk Power Corp	Potsdam 2 407402	0	TOWN TAXABLE VALUE	366,117		
Real Estate Tax	Special Franchise	366,117	SCHOOL TAXABLE VALUE	366,117		
300 Erie Boulevard West	App Factor 35.39% Po Sch		FD032 Pierrepont Fire Prot	366,117 TO M		
Syracuse, NY 13202-4718	CO.Code-132350-4070		LT025 Hannawa Light	366,117 TO M		
	BANK9999996					
	FULL MARKET VALUE	433,275				

555.009-26-2	Pierrepont 861 Elec & gas		COUNTY TAXABLE VALUE	169,247		
Niagara Mohawk Power Corp	Canton 1 402201	0	TOWN TAXABLE VALUE	169,247		
Real Estate Tax	Special Franchise	169,247	SCHOOL TAXABLE VALUE	169,247		
300 Erie Boulevard West	App Factor 16.36% Ca Sch		FD032 Pierrepont Fire Prot	169,247 TO M		
Syracuse, NY 13202-4718	Co.Code 132350-4070					
	BANK9999996					
	FULL MARKET VALUE	200,292				

555.009-26-3	Pierrepont 861 Elec & gas		COUNTY TAXABLE VALUE	425,395		
Niagara Mohawk Power Corp	Colton 1 402801	0	TOWN TAXABLE VALUE	425,395		
Real Estate Tax	Special Franchise	425,395	SCHOOL TAXABLE VALUE	425,395		
300 Erie Boulevard West	App Factor 41.12% Co Sch		FD032 Pierrepont Fire Prot	425,395 TO M		
Syracuse, NY 13202-4718	Co.Code 132350-4070					
	BANK9999996					
	FULL MARKET VALUE	503,426				

555.009-26-4	Pierrepont 861 Elec & gas		COUNTY TAXABLE VALUE	73,761		
Niagara Mohawk Power Corp	Edwards-Knox Cn 403401	0	TOWN TAXABLE VALUE	73,761		
Real Estate Tax	Special Franchise	73,761	SCHOOL TAXABLE VALUE	73,761		
300 Erie Boulevard West	App Factor 7.13% Ed Sch		FD032 Pierrepont Fire Prot	73,761 TO M		
Syracuse, NY 13202-4718	Co.Code 132350-4070					
	BANK9999996					
	FULL MARKET VALUE	87,291				

STATE OF NEW YORK
 COUNTY - St Lawrence
 TOWN - Pierrepont
 SWIS - 407000

2 0 1 6 T E N T A T I V E A S S E S S M E N T R O L L
 SPECIAL FRANCHISE SECTION OF THE ROLL - 5
 M A P S E C T I O N - 555
 S U B - S E C T I O N - 009
 UNIFORM PERCENT OF VALUE IS 084.50

PAGE 482
 SUB-SECT - R VALUATION DATE-JUL 01, 2015
 TAXABLE STATUS DATE-MAR 01, 2016
 RPS150/V04/L015
 CURRENT DATE 4/22/2016

*** S P E C I A L D I S T R I C T S U M M A R Y ***

CODE	DISTRICT NAME	TOTAL PARCELS	EXTENSION TYPE	EXTENSION VALUE	AD VALOREM VALUE	EXEMPT AMOUNT	TAXABLE VALUE
FD032	Pierrepont Fir	4	TOTAL M		1034,520		1034,520
LT025	Hannawa Light	1	TOTAL M		366,117		366,117

*** S C H O O L D I S T R I C T S U M M A R Y ***

CODE	DISTRICT NAME	TOTAL PARCELS	ASSESSED LAND	ASSESSED TOTAL	EXEMPT AMOUNT	TOTAL TAXABLE	STAR AMOUNT	STAR TAXABLE
402201	Canton 1	1		169,247		169,247		169,247
402801	Colton 1	1		425,395		425,395		425,395
403401	Edwards-Knox Cntrl	1		73,761		73,761		73,761
407402	Potsdam 2	1		366,117		366,117		366,117
	S U B - T O T A L	4		1034,520		1034,520		1034,520
	T O T A L	4		1034,520		1034,520		1034,520

*** S Y S T E M C O D E S S U M M A R Y ***

NO SYSTEM EXEMPTIONS AT THIS LEVEL

*** E X E M P T I O N S U M M A R Y ***

NO EXEMPTIONS AT THIS LEVEL

*** G R A N D T O T A L S ***

ROLL SEC	DESCRIPTION	TOTAL PARCELS	ASSESSED LAND	ASSESSED TOTAL	TAXABLE COUNTY	TAXABLE TOWN	TAXABLE SCHOOL	STAR TAXABLE
5	SPECIAL FRANCHISE	4		1034,520	1034,520	1034,520	1034,520	1034,520

STATE OF NEW YORK
 COUNTY - St Lawrence
 TOWN - Pierrepont
 SWIS - 407000

2 0 1 6 T E N T A T I V E A S S E S S M E N T R O L L
 SPECIAL FRANCHISE SECTION OF THE ROLL - 5
 S U B - S E C T I O N - 009
 UNIFORM PERCENT OF VALUE IS 084.50

PAGE 483
 SUB-SECT - R VALUATION DATE-JUL 01, 2015
 TAXABLE STATUS DATE-MAR 01, 2016
 RPS150/V04/L015
 CURRENT DATE 4/22/2016

R O L L S U B S E C T I O N - R - T O T A L S

*** S P E C I A L D I S T R I C T S U M M A R Y ***

CODE	DISTRICT NAME	TOTAL PARCELS	EXTENSION TYPE	EXTENSION VALUE	AD VALOREM VALUE	EXEMPT AMOUNT	TAXABLE VALUE
FD032	Pierrepont Fir	4	TOTAL M		1034,520		1034,520
LT025	Hannawa Light	1	TOTAL M		366,117		366,117

*** S C H O O L D I S T R I C T S U M M A R Y ***

CODE	DISTRICT NAME	TOTAL PARCELS	ASSESSED LAND	ASSESSED TOTAL	EXEMPT AMOUNT	TOTAL TAXABLE	STAR AMOUNT	STAR TAXABLE
402201	Canton 1	1		169,247		169,247		169,247
402801	Colton 1	1		425,395		425,395		425,395
403401	Edwards-Knox Cntrl	1		73,761		73,761		73,761
407402	Potsdam 2	1		366,117		366,117		366,117
	S U B - T O T A L	4		1034,520		1034,520		1034,520
	T O T A L	4		1034,520		1034,520		1034,520

*** S Y S T E M C O D E S S U M M A R Y ***

NO SYSTEM EXEMPTIONS AT THIS LEVEL

*** E X E M P T I O N S U M M A R Y ***

NO EXEMPTIONS AT THIS LEVEL

*** G R A N D T O T A L S ***

ROLL SEC	DESCRIPTION	TOTAL PARCELS	ASSESSED LAND	ASSESSED TOTAL	TAXABLE COUNTY	TAXABLE TOWN	TAXABLE SCHOOL	STAR TAXABLE
5	SPECIAL FRANCHISE	4		1034,520	1034,520	1034,520	1034,520	1034,520

STATE OF NEW YORK
 COUNTY - St Lawrence
 TOWN - Pierrepont
 SWIS - 407000

2 0 1 6 T E N T A T I V E A S S E S S M E N T R O L L
 SPECIAL FRANCHISE SECTION OF THE ROLL - 5
 UNIFORM PERCENT OF VALUE IS 084.50

PAGE 484
 VALUATION DATE-JUL 01, 2015
 TAXABLE STATUS DATE-MAR 01, 2016
 RPS150/V04/L015
 CURRENT DATE 4/22/2016

R O L L S E C T I O N T O T A L S

*** S P E C I A L D I S T R I C T S U M M A R Y ***

CODE	DISTRICT NAME	TOTAL PARCELS	EXTENSION TYPE	EXTENSION VALUE	AD VALOREM VALUE	EXEMPT AMOUNT	TAXABLE VALUE
FD032	Pierrepont Fir	11	TOTAL M		1981,512		1981,512
LT025	Hannawa Light	3	TOTAL M		447,570		447,570

*** S C H O O L D I S T R I C T S U M M A R Y ***

CODE	DISTRICT NAME	TOTAL PARCELS	ASSESSED LAND	ASSESSED TOTAL	EXEMPT AMOUNT	TOTAL TAXABLE	STAR AMOUNT	STAR TAXABLE
402201	Canton 1	2		189,803		189,803		189,803
402801	Colton 1	4		1261,419		1261,419		1261,419
403401	Edwards-Knox Cntrl	2		82,720		82,720		82,720
407402	Potsdam 2	3		447,570		447,570		447,570
	S U B - T O T A L	11		1981,512		1981,512		1981,512
	T O T A L	11		1981,512		1981,512		1981,512

*** S Y S T E M C O D E S S U M M A R Y ***

NO SYSTEM EXEMPTIONS AT THIS LEVEL

*** E X E M P T I O N S U M M A R Y ***

NO EXEMPTIONS AT THIS LEVEL

*** G R A N D T O T A L S ***

ROLL SEC	DESCRIPTION	TOTAL PARCELS	ASSESSED LAND	ASSESSED TOTAL	TAXABLE COUNTY	TAXABLE TOWN	TAXABLE SCHOOL	STAR TAXABLE
5	SPECIAL FRANCHISE	11		1981,512	1981,512	1981,512	1981,512	1981,512

STATE OF NEW YORK
 COUNTY - St Lawrence
 TOWN - Pierrepont
 SWIS - 407000

2 0 1 6 T E N T A T I V E A S S E S S M E N T R O L L
 UTILITY & R.R. SECTION OF THE ROLL - 6
 TAX MAP NUMBER SEQUENCE
 UNIFORM PERCENT OF VALUE IS 084.50

PAGE 485
 VALUATION DATE-JUL 01, 2015
 TAXABLE STATUS DATE-MAR 01, 2016

TAX MAP PARCEL NUMBER	PROPERTY LOCATION & CLASS	ASSESSMENT	EXEMPTION CODE-----	COUNTY-----	TOWN-----	SCHOOL
CURRENT OWNERS NAME	SCHOOL DISTRICT	LAND	TAX DESCRIPTION	TAXABLE VALUE		
CURRENT OWNERS ADDRESS	PARCEL SIZE/GRID COORD	TOTAL	SPECIAL DISTRICTS	ACCOUNT NO.		
***** 76.004-4-3.112/1 *****						
76.004-4-3.112/1	625 Parmenter Rd			COUNTY	TAXABLE VALUE	225,000
St Lawrence Seaway RSA	837 Cell Tower			TOWN	TAXABLE VALUE	225,000
Cellular Partnership	Potsdam 2 407402	0		SCHOOL	TAXABLE VALUE	225,000
% Verizon Wireless	2013/3998 Lease Agreement	225,000		FD032	Pierrepont Fire Prot	225,000 TO M
PO Box 2549	100'x100' with 30' R.O.W.			LT025	Hannawa Light	225,000 TO M
Addison, TX 75001-2549	ACRES 0.01			FULL MARKET VALUE		
		266,272		*****		

STATE OF NEW YORK
 COUNTY - St Lawrence
 TOWN - Pierrepont
 SWIS - 407000

2 0 1 6 T E N T A T I V E A S S E S S M E N T R O L L
 UTILITY & R.R. SECTION OF THE ROLL - 6
 M A P S E C T I O N - 076
 S U B - S E C T I O N - 004
 UNIFORM PERCENT OF VALUE IS 084.50

PAGE 486
 VALUATION DATE-JUL 01, 2015
 TAXABLE STATUS DATE-MAR 01, 2016
 RPS150/V04/L015
 CURRENT DATE 4/22/2016

*** S P E C I A L D I S T R I C T S U M M A R Y ***

CODE	DISTRICT NAME	TOTAL PARCELS	EXTENSION TYPE	EXTENSION VALUE	AD VALOREM VALUE	EXEMPT AMOUNT	TAXABLE VALUE
FD032	Pierrepont Fir	1	TOTAL M		225,000		225,000
LT025	Hannawa Light	1	TOTAL M		225,000		225,000

*** S C H O O L D I S T R I C T S U M M A R Y ***

CODE	DISTRICT NAME	TOTAL PARCELS	ASSESSED LAND	ASSESSED TOTAL	EXEMPT AMOUNT	TOTAL TAXABLE	STAR AMOUNT	STAR TAXABLE
407402	Potsdam 2	1		225,000		225,000		225,000
	S U B - T O T A L	1		225,000		225,000		225,000
	T O T A L	1		225,000		225,000		225,000

*** S Y S T E M C O D E S S U M M A R Y ***

NO SYSTEM EXEMPTIONS AT THIS LEVEL

*** E X E M P T I O N S U M M A R Y ***

NO EXEMPTIONS AT THIS LEVEL

*** G R A N D T O T A L S ***

ROLL SEC	DESCRIPTION	TOTAL PARCELS	ASSESSED LAND	ASSESSED TOTAL	TAXABLE COUNTY	TAXABLE TOWN	TAXABLE SCHOOL	STAR TAXABLE
6	UTILITIES & N.C.	1		225,000	225,000	225,000	225,000	225,000

STATE OF NEW YORK
 COUNTY - St Lawrence
 TOWN - Pierrepont
 SWIS - 407000

2 0 1 6 T E N T A T I V E A S S E S S M E N T R O L L
 UTILITY & R.R. SECTION OF THE ROLL - 6
 TAX MAP NUMBER SEQUENCE
 UNIFORM PERCENT OF VALUE IS 084.50

PAGE 487
 VALUATION DATE-JUL 01, 2015
 TAXABLE STATUS DATE-MAR 01, 2016

TAX MAP PARCEL NUMBER	PROPERTY LOCATION & CLASS	ASSESSMENT	EXEMPTION CODE-----	COUNTY-----	TOWN-----	SCHOOL
CURRENT OWNERS NAME	SCHOOL DISTRICT	LAND	TAX DESCRIPTION	TAXABLE VALUE		
CURRENT OWNERS ADDRESS	PARCEL SIZE/GRID COORD	TOTAL	SPECIAL DISTRICTS	ACCOUNT NO.		

104.002-1-5	6314 CR 24			104.002-1-5	*****	
American Towers Inc.	832 Telegraph		COUNTY TAXABLE VALUE	102,650	6- 77- 1	
Attn: Property Tax Department	Colton 1 402801	8,600	TOWN TAXABLE VALUE	102,650		
PO Box 723597	Utility For Town Roll	102,650	SCHOOL TAXABLE VALUE	102,650		
Atlanta, GA 31139	Bldg, Tower & Power Equip		FD032 Pierrepont Fire Prot	102,650 TO M		
	site 88116					
	ACRES 2.50					
	EAST-0329767 NRTH-1663868					
	DEED BOOK 2000 PG-6381					
	FULL MARKET VALUE	121,479				

STATE OF NEW YORK
 COUNTY - St Lawrence
 TOWN - Pierrepont
 SWIS - 407000

2 0 1 6 T E N T A T I V E A S S E S S M E N T R O L L
 UTILITY & R.R. SECTION OF THE ROLL - 6
 M A P S E C T I O N - 104
 S U B - S E C T I O N - 002
 UNIFORM PERCENT OF VALUE IS 084.50

PAGE 488
 VALUATION DATE-JUL 01, 2015
 TAXABLE STATUS DATE-MAR 01, 2016
 RPS150/V04/L015
 CURRENT DATE 4/22/2016

*** S P E C I A L D I S T R I C T S U M M A R Y ***

CODE	DISTRICT NAME	TOTAL PARCELS	EXTENSION TYPE	EXTENSION VALUE	AD VALOREM VALUE	EXEMPT AMOUNT	TAXABLE VALUE
FD032	Pierrepont Fir	1	TOTAL M		102,650		102,650

*** S C H O O L D I S T R I C T S U M M A R Y ***

CODE	DISTRICT NAME	TOTAL PARCELS	ASSESSED LAND	ASSESSED TOTAL	EXEMPT AMOUNT	TOTAL TAXABLE	STAR AMOUNT	STAR TAXABLE
402801	Colton 1	1	8,600	102,650		102,650		102,650
	S U B - T O T A L	1	8,600	102,650		102,650		102,650
	T O T A L	1	8,600	102,650		102,650		102,650

*** S Y S T E M C O D E S S U M M A R Y ***

NO SYSTEM EXEMPTIONS AT THIS LEVEL

*** E X E M P T I O N S U M M A R Y ***

NO EXEMPTIONS AT THIS LEVEL

*** G R A N D T O T A L S ***

ROLL SEC	DESCRIPTION	TOTAL PARCELS	ASSESSED LAND	ASSESSED TOTAL	TAXABLE COUNTY	TAXABLE TOWN	TAXABLE SCHOOL	STAR TAXABLE
6	UTILITIES & N.C.	1	8,600	102,650	102,650	102,650	102,650	102,650

STATE OF NEW YORK
COUNTY - St Lawrence
TOWN - Pierrepont
SWIS - 407000

2 0 1 6 T E N T A T I V E A S S E S S M E N T R O L L
UTILITY & R.R. SECTION OF THE ROLL - 6
TAX MAP NUMBER SEQUENCE
UNIFORM PERCENT OF VALUE IS 084.50

PAGE 489
VALUATION DATE-JUL 01, 2015
TAXABLE STATUS DATE-MAR 01, 2016

TAX MAP PARCEL NUMBER	PROPERTY LOCATION & CLASS	ASSESSMENT	EXEMPTION CODE	COUNTY	TOWN	SCHOOL	ACCOUNT NO.
CURRENT OWNERS NAME	SCHOOL DISTRICT	LAND	TAX DESCRIPTION				
CURRENT OWNERS ADDRESS	PARCEL SIZE/GRID COORD	TOTAL	SPECIAL DISTRICTS				

118.002-2-5.1	197,295 Plains Rd			118.002-2-5.1			*****
118.002-2-5.1	822 Water supply		COUNTY TAXABLE VALUE			40,800	
Village of Canton	Edwards-Knox Cn 403401	40,800	TOWN TAXABLE VALUE			40,800	
Company Code 206600	VACANT LAND FOR UCAR#	40,800	SCHOOL TAXABLE VALUE			40,800	
Attn: Village Clerk	670.000-9999-206.600/1033		FD032 Pierrepont Fire Prot			40,800 TO M	
60 Main St	LOCATION - 407004 (206600)						
Canton, NY 13617-1229	FRNT 3750.00 DPTH						
	ACRES 147.50						
	EAST-0307836 NRTH-1643402						
	FULL MARKET VALUE	48,284					

118.002-2-9.1	O'Brien Rd			118.002-2-9.1			*****
118.002-2-9.1	822 Water supply		COUNTY TAXABLE VALUE			33,200	1- 70-10
Village of Canton	Edwards-Knox Cn 403401	33,200	TOWN TAXABLE VALUE			33,200	
Company Code 206600	VACANT LAND FOR UCAR #	33,200	SCHOOL TAXABLE VALUE			33,200	
Attn: Village Clerk	670.000-9999-206.600/1043		FD032 Pierrepont Fire Prot			33,200 TO M	
60 Main St	LOCATION - 407005 (206600)						
Canton, NY 13617-1229	FRNT 4130.00 DPTH						
	ACRES 138.60						
	EAST-0305925 NRTH-1640600						
	FULL MARKET VALUE	39,290					

118.002-3-1	418 Plains Rd			118.002-3-1			*****
118.002-3-1	822 Water supply		COUNTY TAXABLE VALUE			23,800	1- 71- 1
Village Of Canton	Edwards-Knox Cn 403401	23,800	TOWN TAXABLE VALUE			23,800	
Company Code 206600	VACANT LAND FOR UCAR #	23,800	SCHOOL TAXABLE VALUE			23,800	
Attn: Village Clerk	670.000-9999-206.600/1013		FD032 Pierrepont Fire Prot			23,800 TO M	
60 Main St	LOCATION 407002 (206600)						
Canton, NY 13617-1229	ACRES 99.20						
	EAST-0307879 NRTH-1647626						
	FULL MARKET VALUE	28,166					

118.002-3-20	57 Allen Rd			118.002-3-20			*****
118.002-3-20	822 Water supply		COUNTY TAXABLE VALUE			2,050	1- 71-10
Village Of Canton	Edwards-Knox Cn 403401	2,050	TOWN TAXABLE VALUE			2,050	
Company Code 206600	VACANT LAND FOR UCAR #	2,050	SCHOOL TAXABLE VALUE			2,050	
Attn: Village Clerk	670.000-9999.206.600/1023		FD032 Pierrepont Fire Prot			2,050 TO M	
60 Main St	LOCATION- 407003 (206600)						
Canton, NY 13617-1229	ACRES 8.50						
	EAST-0306450 NRTH-1646397						
	DEED BOOK 191A PG-93						
	FULL MARKET VALUE	2,426					

STATE OF NEW YORK
COUNTY - St Lawrence
TOWN - Pierrepont
SWIS - 407000

2 0 1 6 T E N T A T I V E A S S E S S M E N T R O L L
UTILITY & R.R. SECTION OF THE ROLL - 6
TAX MAP NUMBER SEQUENCE
UNIFORM PERCENT OF VALUE IS 084.50

PAGE 491
VALUATION DATE-JUL 01, 2015
TAXABLE STATUS DATE-MAR 01, 2016

TAX MAP PARCEL NUMBER	PROPERTY LOCATION & CLASS	ASSESSMENT	EXEMPTION CODE	COUNTY	TOWN	SCHOOL
CURRENT OWNERS NAME	SCHOOL DISTRICT	LAND	TAX DESCRIPTION	TAXABLE VALUE		
CURRENT OWNERS ADDRESS	PARCEL SIZE/GRID COORD	TOTAL	SPECIAL DISTRICTS	ACCOUNT NO.		
***** 118.004-3-1 *****						
118.004-3-1	Plains Rd					
Village of Canton	822 Water supply		COUNTY TAXABLE VALUE	27,000		
Company Code 206600	Edwards-Knox Cn 403401	27,000	TOWN TAXABLE VALUE	27,000		
Attn: Village Clerk	Vacant land only	27,000	SCHOOL TAXABLE VALUE	27,000		
60 Main St	Watershed		FD032 Pierrepont Fire Prot	27,000	TO M	
Canton, NY 13617-1229	ACRES 114.10					
	EAST-0307301 NRTH-1638411					
	FULL MARKET VALUE	31,953				
***** 118.004-3-34 *****						
	Off CR 24					
118.004-3-34	822 Water supply		COUNTY TAXABLE VALUE	8,000		
Village of Canton	Edwards-Knox Cn 403401	8,000	TOWN TAXABLE VALUE	8,000		
Company Code 206600	VACANT LAND FOR UCAR #	8,000	SCHOOL TAXABLE VALUE	8,000		
Attn: Village Clerk	670.000-9999-206.600/1053		FD032 Pierrepont Fire Prot	8,000	TO M	
60 Main St	LOCASTION- 407006					
Canton, NY 13617-1229	ACRES 19.90					
	EAST-0307161 NRTH-1636732					
	FULL MARKET VALUE	9,467				

STATE OF NEW YORK
 COUNTY - St Lawrence
 TOWN - Pierrepont
 SWIS - 407000

2 0 1 6 T E N T A T I V E A S S E S S M E N T R O L L
 UTILITY & R.R. SECTION OF THE ROLL - 6
 TAX MAP NUMBER SEQUENCE
 UNIFORM PERCENT OF VALUE IS 084.50

TAX MAP PARCEL NUMBER	PROPERTY LOCATION & CLASS	ASSESSMENT	EXEMPTION CODE	COUNTY	TOWN	SCHOOL
CURRENT OWNERS NAME	SCHOOL DISTRICT	LAND	TAX DESCRIPTION	TAXABLE VALUE		
CURRENT OWNERS ADDRESS	PARCEL SIZE/GRID COORD	TOTAL	SPECIAL DISTRICTS	ACCOUNT NO.		

666.021-26-1.1	Pierrepont			666.021-26-1.1		*****
Time Warner - North Region	835 Cable tv		COUNTY TAXABLE VALUE			6- 99-11.1
7910 Crescent Executive Dr	Colton 1 402801	0	TOWN TAXABLE VALUE			
Charlotte, NC 28217	Cable Television	3,200	SCHOOL TAXABLE VALUE			
	Colton School District		FD032 Pierrepont Fire Prot	3,200	TO M	
	BANK9999982					
	FULL MARKET VALUE	3,787				

666.021-26-1.2	Pierrepont			666.021-26-1.2		*****
Time Warner - North Region	835 Cable tv		COUNTY TAXABLE VALUE			6- 99-11.2
7910 Crescent Executive Dr	Potsdam 2 407402	0	TOWN TAXABLE VALUE			
Charlotte, NC 28217	Cable Television	9,600	SCHOOL TAXABLE VALUE			
	Potsdam School District		FD032 Pierrepont Fire Prot	9,600	TO M	
	BANK9999982					
	FULL MARKET VALUE	11,361				

STATE OF NEW YORK
 COUNTY - St Lawrence
 TOWN - Pierrepont
 SWIS - 407000

2 0 1 6 T E N T A T I V E A S S E S S M E N T R O L L
 UTILITY & R.R. SECTION OF THE ROLL - 6
 M A P S E C T I O N - 666
 S U B - S E C T I O N - 021
 UNIFORM PERCENT OF VALUE IS 084.50

PAGE 494
 VALUATION DATE-JUL 01, 2015
 TAXABLE STATUS DATE-MAR 01, 2016
 RPS150/V04/L015
 CURRENT DATE 4/22/2016

*** S P E C I A L D I S T R I C T S U M M A R Y ***

CODE	DISTRICT NAME	TOTAL PARCELS	EXTENSION TYPE	EXTENSION VALUE	AD VALOREM VALUE	EXEMPT AMOUNT	TAXABLE VALUE
FD032	Pierrepont Fir	2	TOTAL M		12,800		12,800

*** S C H O O L D I S T R I C T S U M M A R Y ***

CODE	DISTRICT NAME	TOTAL PARCELS	ASSESSED LAND	ASSESSED TOTAL	EXEMPT AMOUNT	TOTAL TAXABLE	STAR AMOUNT	STAR TAXABLE
402801	Colton 1	1		3,200		3,200		3,200
407402	Potsdam 2	1		9,600		9,600		9,600
	S U B - T O T A L	2		12,800		12,800		12,800
	T O T A L	2		12,800		12,800		12,800

*** S Y S T E M C O D E S S U M M A R Y ***

NO SYSTEM EXEMPTIONS AT THIS LEVEL

*** E X E M P T I O N S U M M A R Y ***

NO EXEMPTIONS AT THIS LEVEL

*** G R A N D T O T A L S ***

ROLL SEC	DESCRIPTION	TOTAL PARCELS	ASSESSED LAND	ASSESSED TOTAL	TAXABLE COUNTY	TAXABLE TOWN	TAXABLE SCHOOL	STAR TAXABLE
6	UTILITIES & N.C.	2		12,800	12,800	12,800	12,800	12,800

STATE OF NEW YORK
 COUNTY - St Lawrence
 TOWN - Pierrepont
 SWIS - 407000

2 0 1 6 T E N T A T I V E A S S E S S M E N T R O L L
 UTILITY & R.R. SECTION OF THE ROLL - 6
 TAX MAP NUMBER SEQUENCE
 UNIFORM PERCENT OF VALUE IS 084.50

PAGE 495
 VALUATION DATE-JUL 01, 2015
 TAXABLE STATUS DATE-MAR 01, 2016

TAX MAP PARCEL NUMBER	PROPERTY LOCATION & CLASS	ASSESSMENT	EXEMPTION CODE-----	COUNTY-----	TOWN-----	SCHOOL
CURRENT OWNERS NAME	SCHOOL DISTRICT	LAND	TAX DESCRIPTION	TAXABLE VALUE		
CURRENT OWNERS ADDRESS	PARCEL SIZE/GRID COORD	TOTAL	SPECIAL DISTRICTS	ACCOUNT NO.		
***** 670.000-9999-206.600/1003**						
670.000-9999-206.600/1003	Water Treatment Equip 822 Water supply		COUNTY TAXABLE VALUE			7,546
Village of Canton	Edwards-Knox Cn 403401	0	TOWN TAXABLE VALUE			7,546
Company Code 206600	Watertreatment Equipment	7,546	SCHOOL TAXABLE VALUE			7,546
Attn: Village Clerk	Location - 407001		FD032 Pierrepont Fire Prot			7,546 TO M
60 Main St	Edw-Knox Sch. 100%					
Canton, NY 13617-1229	FULL MARKET VALUE	8,930				
***** 670.000-9999-206.600/1013**						
418 Plains Rd						
670.000-9999-206.600/1013	822 Water supply		COUNTY TAXABLE VALUE			130,257
Village of Canton	Edwards-Knox Cn 403401	0	TOWN TAXABLE VALUE			130,257
Company Code 206600	Imp. Value for land parce	130,257	SCHOOL TAXABLE VALUE			130,257
Attn: Village Clerk	118.002-3-1-loc. 407002		FD032 Pierrepont Fire Prot			130,257 TO M
60 Main St	Edw.Knox Sch 100%					
Canton, NY 13617-1229	FULL MARKET VALUE	154,150				
***** 670.000-9999-206.600/1023**						
57 Allen Rd						
670.000-9999-206.600/1023	822 Water supply		COUNTY TAXABLE VALUE			34,443
Village of Canton	Edwards-Knox Cn 403401	0	TOWN TAXABLE VALUE			34,443
Company Code 206600	Impr for land parcel- 118	34,443	SCHOOL TAXABLE VALUE			34,443
Attn: Village Clerk	3-20- location 407003		FD032 Pierrepont Fire Prot			34,443 TO M
60 Main St	Edw.Knox Sch 100%					
Canton, NY 13617-1229	FULL MARKET VALUE	40,761				
***** 670.000-9999-206.600/1033**						
197,295 Plains Rd						
670.000-9999-206.600/1033	822 Water supply		COUNTY TAXABLE VALUE			180,836
Village of Canton	Edwards-Knox Cn 403401	0	TOWN TAXABLE VALUE			180,836
Company Code 206600	Improvements for land par	180,836	SCHOOL TAXABLE VALUE			180,836
Attn: Village Clerk	118.002-2-5.1-loc. 407004		FD032 Pierrepont Fire Prot			180,836 TO M
60 Main St	Edw.Knox Sch. 100%					
Canton, NY 13617-1229	FULL MARKET VALUE	214,007				
***** 670.000-9999-206.600/1043**						
O'Brien Rd						
670.000-9999-206.600/1043	822 Water supply		COUNTY TAXABLE VALUE			24,013
Village of Canton	Edwards-Knox Cn 403401	0	TOWN TAXABLE VALUE			24,013
Company Code 206600	Infiltration Gallaries pa	24,013	SCHOOL TAXABLE VALUE			24,013
Attn: Village Clerk	118.002-2-9.1 (407005)		FD032 Pierrepont Fire Prot			24,013 TO M
60 Main St	Edw.Knox Sch 100%					
Canton, NY 13617-1229	FULL MARKET VALUE	28,418				
***** 670.000-9999-206.600/1053**						
Off CR 24						
670.000-9999-206.600/1053	822 Water supply		COUNTY TAXABLE VALUE			25,010
Village of Canton	Edwards-Knox Cn 403401	0	TOWN TAXABLE VALUE			25,010
Company Code 206600	Infilltration Gallaries p	25,010	SCHOOL TAXABLE VALUE			25,010
Attn: Village Clerk	118.004-3-34 (407006)		FD032 Pierrepont Fire Prot			25,010 TO M
60 Main St	Edw.Knox Sch 100%					
Canton, NY 13617-1229	FULL MARKET VALUE	29,598				

STATE OF NEW YORK
COUNTY - St Lawrence
TOWN - Pierrepont
SWIS - 407000

2 0 1 6 T E N T A T I V E A S S E S S M E N T R O L L
UTILITY & R.R. SECTION OF THE ROLL - 6
TAX MAP NUMBER SEQUENCE
UNIFORM PERCENT OF VALUE IS 084.50

PAGE 496
VALUATION DATE-JUL 01, 2015
TAXABLE STATUS DATE-MAR 01, 2016

TAX MAP PARCEL NUMBER	PROPERTY LOCATION & CLASS	ASSESSMENT	EXEMPTION CODE	COUNTY	TOWN	SCHOOL
CURRENT OWNERS NAME	SCHOOL DISTRICT	LAND	TAX DESCRIPTION	TAXABLE VALUE		
CURRENT OWNERS ADDRESS	PARCEL SIZE/GRID COORD	TOTAL	SPECIAL DISTRICTS	ACCOUNT NO.		
***** 670.000-9999-206.600/1063**						
670.000-9999-206.600/1063	Pierrepont 827 Water Dist		COUNTY TAXABLE VALUE			29,891
Village of Canton	Edwards-Knox Cn 403401	0	TOWN TAXABLE VALUE			29,891
Company Code 206600	Cast Iron Pipe and Valves	29,891	SCHOOL TAXABLE VALUE			29,891
Attn: Village Clerk	Location- 407007		FD032 Pierrepont Fire Prot			29,891 TO M
60 Main St	100% Ed-Knox School					
Canton, NY 13617-1229	FULL MARKET VALUE	35,374				
***** 670.000-9999-206.600/1883**						
670.000-9999-206.600/1883	Distribution 827 Water Dist		COUNTY TAXABLE VALUE			6,500
Village of Canton	Edwards-Knox Cn 403401	0	TOWN TAXABLE VALUE			6,500
Company Code 206600	Transmission and	6,500	SCHOOL TAXABLE VALUE			6,500
Attn: Village Clerk	Distribution Mains 888888		FD032 Pierrepont Fire Prot			6,500 TO M
60 Main St	Edw.Knox Sch 30.36%					
Canton, NY 13617-1229	FULL MARKET VALUE	7,692				
***** 670.000-9999-206.600/1884**						
670.000-9999-206.600/1884	Distribution 827 Water Dist		COUNTY TAXABLE VALUE			14,911
Village of Canton	Canton 1 402201	0	TOWN TAXABLE VALUE			14,911
Company Code 206600	Transmission and	14,911	SCHOOL TAXABLE VALUE			14,911
Attn: Village Clerk	distribution mains- 888888		FD032 Pierrepont Fire Prot			14,911 TO M
60 Main St	Canton Sch. 69.64%					
Canton, NY 13617-1229	FULL MARKET VALUE	17,646				
***** 670.000-9999-631.900/1881**						
670.000-9999-631.900/1881	Outside Plant 836 Telecom. eq.		Mass Telec 47100	12,313	12,313	12,313
Verizon New York Inc	Colton 1 402801	0	COUNTY TAXABLE VALUE			93,408
Company Code 631900	888888	105,721	TOWN TAXABLE VALUE			93,408
PO Box 2749	App Factor 35.85 Co Sch		SCHOOL TAXABLE VALUE			93,408
Addison, TX 75001-2749	Poles, Wires, Cables		FD032 Pierrepont Fire Prot			93,408 TO M
	BANK9999997		12,313 EX			
	FULL MARKET VALUE	125,114				
***** 670.000-9999-631.900/1882**						
670.000-9999-631.900/1882	Outside Plant 836 Telecom. eq.		Mass Telec 47100	15,010	15,010	15,010
Verizon New York Inc	Potsdam 2 407402	0	COUNTY TAXABLE VALUE			106,670
Company Code 631900	888888	121,680	TOWN TAXABLE VALUE			106,670
PO Box 152206	App Factor 40.94 Po Sch		SCHOOL TAXABLE VALUE			106,670
Irving, TX 75015-2206	Poles, Wires, Cables		FD032 Pierrepont Fire Prot			106,670 TO M
	BANK9999997		15,010 EX			
	FULL MARKET VALUE	144,000				

STATE OF NEW YORK
 COUNTY - St Lawrence
 TOWN - Pierrepont
 SWIS - 407000

2 0 1 6 T E N T A T I V E A S S E S S M E N T R O L L
 UTILITY & R.R. SECTION OF THE ROLL - 6
 TAX MAP NUMBER SEQUENCE
 UNIFORM PERCENT OF VALUE IS 084.50

PAGE 497
 VALUATION DATE-JUL 01, 2015
 TAXABLE STATUS DATE-MAR 01, 2016

TAX MAP PARCEL NUMBER	PROPERTY LOCATION & CLASS	ASSESSMENT	EXEMPTION CODE	COUNTY	TOWN	SCHOOL
CURRENT OWNERS NAME	SCHOOL DISTRICT	LAND	TAX DESCRIPTION	TAXABLE VALUE		
CURRENT OWNERS ADDRESS	PARCEL SIZE/GRID COORD	TOTAL	SPECIAL DISTRICTS	ACCOUNT NO.		

670.000-9999-631.900/1883	Outside Plant			670.000-9999-631.900/1883	631	1883
Verizon New York Inc	836 Telecom. eq.		COUNTY TAXABLE VALUE	15,116		
Company Code 631900	Edwards-Knox Cn 403401	0	TOWN TAXABLE VALUE	15,116		
PO Box 2749	888888	15,116	SCHOOL TAXABLE VALUE	15,116		
Addison, TX 75001-2749	App Factor 7.05 % Ek Sch		FD032 Pierrepont Fire Prot	15,116	TO	M
	Poles, Wires, Cables					
	BANK9999997					
	FULL MARKET VALUE	17,889				

670.000-9999-631.900/1884	Outside Plant			670.000-9999-631.900/1884	631	1884
Verizon New York Inc	836 Telecom. eq.		Mass Telec 47100	1,593	1,593	1,593
Company Code 631900	Canton 1 402201	0	COUNTY TAXABLE VALUE	42,105		
PO Box 152206	888888	43,698	TOWN TAXABLE VALUE	42,105		
Irving, TX 75015-2206	App Factor 16.16 % Ca Sch		SCHOOL TAXABLE VALUE	42,105		
	Poles, Wires, Cables		FD032 Pierrepont Fire Prot	42,105	TO	M
	BANK9999997		1,593 EX			
	FULL MARKET VALUE	51,714				

STATE OF NEW YORK
 COUNTY - St Lawrence
 TOWN - Pierrepont
 SWIS - 407000

2 0 1 6 T E N T A T I V E A S S E S S M E N T R O L L
 U T I L I T Y & R . R . S E C T I O N O F T H E R O L L - 6
 M A P S E C T I O N - 6 7 0
 S U B - S E C T I O N - 0 0 0
 U N I F O R M P E R C E N T O F V A L U E I S 0 8 4 . 5 0

PAGE 498
 VALUATION DATE-JUL 01, 2015
 TAXABLE STATUS DATE-MAR 01, 2016
 RPS150/V04/L015
 CURRENT DATE 4/22/2016

*** S P E C I A L D I S T R I C T S U M M A R Y ***

CODE	DISTRICT NAME	TOTAL PARCELS	EXTENSION TYPE	EXTENSION VALUE	AD VALOREM VALUE	EXEMPT AMOUNT	TAXABLE VALUE
FD032	Pierrepont Fir	13	TOTAL M		739,622	28,916	710,706

*** S C H O O L D I S T R I C T S U M M A R Y ***

CODE	DISTRICT NAME	TOTAL PARCELS	ASSESSED LAND	ASSESSED TOTAL	EXEMPT AMOUNT	TOTAL TAXABLE	STAR AMOUNT	STAR TAXABLE
402201	Canton 1	2		58,609	1,593	57,016		57,016
402801	Colton 1	1		105,721	12,313	93,408		93,408
403401	Edwards-Knox Cntrl	9		453,612		453,612		453,612
407402	Potsdam 2	1		121,680	15,010	106,670		106,670
	S U B - T O T A L	13		739,622	28,916	710,706		710,706
	T O T A L	13		739,622	28,916	710,706		710,706

*** S Y S T E M C O D E S S U M M A R Y ***

NO SYSTEM EXEMPTIONS AT THIS LEVEL

*** E X E M P T I O N S U M M A R Y ***

CODE	DESCRIPTION	TOTAL PARCELS	COUNTY	TOWN	SCHOOL
47100	Mass Telec	3	28,916	28,916	28,916
	T O T A L	3	28,916	28,916	28,916

STATE OF NEW YORK
COUNTY - St Lawrence
TOWN - Pierrepont
SWIS - 407000

2 0 1 6 T E N T A T I V E A S S E S S M E N T R O L L
UTILITY & R.R. SECTION OF THE ROLL - 6
M A P S E C T I O N - 670
S U B - S E C T I O N - 000
UNIFORM PERCENT OF VALUE IS 084.50

PAGE 499
VALUATION DATE-JUL 01, 2015
TAXABLE STATUS DATE-MAR 01, 2016
RPS150/V04/L015
CURRENT DATE 4/22/2016

*** G R A N D T O T A L S ***

ROLL SEC	DESCRIPTION	TOTAL PARCELS	ASSESSED LAND	ASSESSED TOTAL	TAXABLE COUNTY	TAXABLE TOWN	TAXABLE SCHOOL	STAR TAXABLE
6	UTILITIES & N.C.	13		739,622	710,706	710,706	710,706	710,706

STATE OF NEW YORK
 COUNTY - St Lawrence
 TOWN - Pierrepont
 SWIS - 407000

2 0 1 6 T E N T A T I V E A S S E S S M E N T R O L L
 UTILITY & R.R. SECTION OF THE ROLL - 6
 S U B - S E C T I O N - 000
 UNIFORM PERCENT OF VALUE IS 084.50

PAGE 500
 VALUATION DATE-JUL 01, 2015
 TAXABLE STATUS DATE-MAR 01, 2016
 RPS150/V04/L015
 CURRENT DATE 4/22/2016

R O L L S U B S E C T I O N - - T O T A L S

*** S P E C I A L D I S T R I C T S U M M A R Y ***

CODE	DISTRICT NAME	TOTAL PARCELS	EXTENSION TYPE	EXTENSION VALUE	AD VALOREM VALUE	EXEMPT AMOUNT	TAXABLE VALUE
FD032	Pierrepont Fir	23	TOTAL M		1214,922	28,916	1186,006
LT025	Hannawa Light	1	TOTAL M		225,000		225,000

*** S C H O O L D I S T R I C T S U M M A R Y ***

CODE	DISTRICT NAME	TOTAL PARCELS	ASSESSED LAND	ASSESSED TOTAL	EXEMPT AMOUNT	TOTAL TAXABLE	STAR AMOUNT	STAR TAXABLE
402201	Canton 1	2		58,609	1,593	57,016		57,016
402801	Colton 1	3	8,600	211,571	12,313	199,258		199,258
403401	Edwards-Knox Cntrl	15	134,850	588,462		588,462		588,462
407402	Potsdam 2	3		356,280	15,010	341,270		341,270
	S U B - T O T A L	23	143,450	1214,922	28,916	1186,006		1186,006
	T O T A L	23	143,450	1214,922	28,916	1186,006		1186,006

*** S Y S T E M C O D E S S U M M A R Y ***

NO SYSTEM EXEMPTIONS AT THIS LEVEL

*** E X E M P T I O N S U M M A R Y ***

CODE	DESCRIPTION	TOTAL PARCELS	COUNTY	TOWN	SCHOOL
47100	Mass Telec	3	28,916	28,916	28,916
	T O T A L	3	28,916	28,916	28,916

STATE OF NEW YORK
COUNTY - St Lawrence
TOWN - Pierrepont
SWIS - 407000

2 0 1 6 T E N T A T I V E A S S E S S M E N T R O L L
UTILITY & R.R. SECTION OF THE ROLL - 6
S U B - S E C T I O N - 000
UNIFORM PERCENT OF VALUE IS 084.50

PAGE 501
VALUATION DATE-JUL 01, 2015
TAXABLE STATUS DATE-MAR 01, 2016
RPS150/V04/L015
CURRENT DATE 4/22/2016

R O L L S U B S E C T I O N - - T O T A L S

*** G R A N D T O T A L S ***

ROLL SEC	DESCRIPTION	TOTAL PARCELS	ASSESSED LAND	ASSESSED TOTAL	TAXABLE COUNTY	TAXABLE TOWN	TAXABLE SCHOOL	STAR TAXABLE
6	UTILITIES & N.C.	23	143,450	1214,922	1186,006	1186,006	1186,006	1186,006

STATE OF NEW YORK
 COUNTY - St Lawrence
 TOWN - Pierrepont
 SWIS - 407000

2 0 1 6 T E N T A T I V E A S S E S S M E N T R O L L
 UTILITY & R.R. SECTION OF THE ROLL - 6
 TAX MAP NUMBER SEQUENCE
 UNIFORM PERCENT OF VALUE IS 084.50

PAGE 502
 VALUATION DATE-JUL 01, 2015
 TAXABLE STATUS DATE-MAR 01, 2016

TAX MAP PARCEL NUMBER	PROPERTY LOCATION & CLASS	ASSESSMENT	EXEMPTION CODE	COUNTY	TOWN	SCHOOL
CURRENT OWNERS NAME	SCHOOL DISTRICT	LAND	TAX DESCRIPTION	TAXABLE VALUE		
CURRENT OWNERS ADDRESS	PARCEL SIZE/GRID COORD	TOTAL	SPECIAL DISTRICTS	ACCOUNT NO.		
***** 76.004-4-20.11 *****						
76.004-4-20.11	124 CR 59, 5849, 5849A SH 56			COUNTY	TAXABLE VALUE	10400,000
Erie Boulevard Hydropower	Potsdam 2 407402	1352,900		TOWN	TAXABLE VALUE	10400,000
% Paul Brenton - Director	Hannawa Power Hse & Sub	10400,000		SCHOOL	TAXABLE VALUE	10400,000
75 State St Ste 2701	Part T Potsdam			FD032	Pierrepont Fire Prot	10400,000 TO M
Boston, MA 02109	ACRES 234.90 BANK9999943			LT025	Hannawa Light	10400,000 TO M
	EAST-0333281 NRTH-1682809					
	DEED BOOK 1999 PG-15564					
	FULL MARKET VALUE	12307,692				

STATE OF NEW YORK
 COUNTY - St Lawrence
 TOWN - Pierrepont
 SWIS - 407000

2 0 1 6 T E N T A T I V E A S S E S S M E N T R O L L
 UTILITY & R.R. SECTION OF THE ROLL - 6
 M A P S E C T I O N - 076
 S U B - S E C T I O N - 004
 UNIFORM PERCENT OF VALUE IS 084.50

PAGE 503
 SUB-SECT - E VALUATION DATE-JUL 01, 2015
 TAXABLE STATUS DATE-MAR 01, 2016
 RPS150/V04/L015
 CURRENT DATE 4/22/2016

*** S P E C I A L D I S T R I C T S U M M A R Y ***

CODE	DISTRICT NAME	TOTAL PARCELS	EXTENSION TYPE	EXTENSION VALUE	AD VALOREM VALUE	EXEMPT AMOUNT	TAXABLE VALUE
FD032	Pierrepont Fir	1	TOTAL M		10400,000		10400,000
LT025	Hannawa Light	1	TOTAL M		10400,000		10400,000

*** S C H O O L D I S T R I C T S U M M A R Y ***

CODE	DISTRICT NAME	TOTAL PARCELS	ASSESSED LAND	ASSESSED TOTAL	EXEMPT AMOUNT	TOTAL TAXABLE	STAR AMOUNT	STAR TAXABLE
407402	Potsdam 2	1	1352,900	10400,000		10400,000		10400,000
	S U B - T O T A L	1	1352,900	10400,000		10400,000		10400,000
	T O T A L	1	1352,900	10400,000		10400,000		10400,000

*** S Y S T E M C O D E S S U M M A R Y ***

NO SYSTEM EXEMPTIONS AT THIS LEVEL

*** E X E M P T I O N S U M M A R Y ***

NO EXEMPTIONS AT THIS LEVEL

*** G R A N D T O T A L S ***

ROLL SEC	DESCRIPTION	TOTAL PARCELS	ASSESSED LAND	ASSESSED TOTAL	TAXABLE COUNTY	TAXABLE TOWN	TAXABLE SCHOOL	STAR TAXABLE
6	UTILITIES & N.C.	1	1352,900	10400,000	10400,000	10400,000	10400,000	10400,000

STATE OF NEW YORK
 COUNTY - St Lawrence
 TOWN - Pierrepont
 SWIS - 407000

2 0 1 6 T E N T A T I V E A S S E S S M E N T R O L L
 UTILITY & R.R. SECTION OF THE ROLL - 6
 TAX MAP NUMBER SEQUENCE
 UNIFORM PERCENT OF VALUE IS 084.50

PAGE 504
 SUB-SECT - E VALUATION DATE-JUL 01, 2015
 TAXABLE STATUS DATE-MAR 01, 2016

TAX MAP PARCEL NUMBER	PROPERTY LOCATION & CLASS	ASSESSMENT	EXEMPTION CODE	COUNTY	TOWN	SCHOOL
CURRENT OWNERS NAME	SCHOOL DISTRICT	LAND	TAX DESCRIPTION	TAXABLE VALUE		
CURRENT OWNERS ADDRESS	PARCEL SIZE/GRID COORD	TOTAL	SPECIAL DISTRICTS	ACCOUNT NO.		
***** 90.028-1-29 *****						
	Off Postwood Rd					
90.028-1-29	380 Pub Util Vac		COUNTY TAXABLE VALUE			10,500
Erie Boulevard Hydropower	Potsdam 2 407402	10,500	TOWN TAXABLE VALUE			10,500
% Paul Brenton - Director	Utility For Town Roll	10,500	SCHOOL TAXABLE VALUE			10,500
75 State St Ste 2701	Land At Postwood		FD032 Pierrepont Fire Prot			10,500 TO M
Boston, MA 02109	PCS-Pt of Hannawa Hydro		LT025 Hannawa Light			10,500 TO M
	ACRES 0.54 BANK9999943					
	EAST-0333434 NRTH-1679011					
	DEED BOOK 1999 PG-15564					
	FULL MARKET VALUE	12,426				
***** 90.028-3-21 *****						
	Off Postwood Rd					
90.028-3-21	380 Pub Util Vac		COUNTY TAXABLE VALUE			13,400
Erie Boulevard Hydropower	Potsdam 2 407402	13,400	TOWN TAXABLE VALUE			13,400
% Paul Brenton - Director	Utility For Town Roll	13,400	SCHOOL TAXABLE VALUE			13,400
75 State St Ste 2701	Land at Postwood		FD032 Pierrepont Fire Prot			13,400 TO M
Boston, MA 02109	PCS- Pt of Hannawa Hydro		LT025 Hannawa Light			13,400 TO M
	ACRES 1.40 BANK9999943					
	EAST-0334613 NRTH-1678014					
	DEED BOOK 1999 PG-15564					
	FULL MARKET VALUE	15,858				

STATE OF NEW YORK
 COUNTY - St Lawrence
 TOWN - Pierrepont
 SWIS - 407000

2 0 1 6 T E N T A T I V E A S S E S S M E N T R O L L
 UTILITY & R.R. SECTION OF THE ROLL - 6
 TAX MAP NUMBER SEQUENCE
 UNIFORM PERCENT OF VALUE IS 084.50

PAGE 506
 VALUATION DATE-JUL 01, 2015
 SUB-SECT - E
 TAXABLE STATUS DATE-MAR 01, 2016

TAX MAP PARCEL NUMBER	PROPERTY LOCATION & CLASS	ASSESSMENT	EXEMPTION CODE-----	COUNTY-----	TOWN-----	SCHOOL
CURRENT OWNERS NAME	SCHOOL DISTRICT	LAND	TAX DESCRIPTION	TAXABLE VALUE		
CURRENT OWNERS ADDRESS	PARCEL SIZE/GRID COORD	TOTAL	SPECIAL DISTRICTS	ACCOUNT NO.		
***** 91.001-5-23 *****						
91.001-5-23	Lenny Rd		COUNTY TAXABLE VALUE			21,600
Erie Boulevard Hydropower	380 Pub Util Vac - WTRFNT		TOWN TAXABLE VALUE			21,600
% Paul Brenton - Director	Colton 1 402801	21,600	SCHOOL TAXABLE VALUE			21,600
75 State St Ste 2701	ACRES 2.20 BANK9999943	21,600	FD032 Pierrepont Fire Prot			21,600 TO M
Boston, MA 02109	EAST-0337127 NRTH-1672369					
	DEED BOOK 1999 PG-15558					
	FULL MARKET VALUE	25,562				

STATE OF NEW YORK
 COUNTY - St Lawrence
 TOWN - Pierrepont
 SWIS - 407000

2 0 1 6 T E N T A T I V E A S S E S S M E N T R O L L
 UTILITY & R.R. SECTION OF THE ROLL - 6
 TAX MAP NUMBER SEQUENCE
 UNIFORM PERCENT OF VALUE IS 084.50

PAGE 508
 VALUATION DATE-JUL 01, 2015
 SUB-SECT - E
 TAXABLE STATUS DATE-MAR 01, 2016

TAX MAP PARCEL NUMBER	PROPERTY LOCATION & CLASS	ASSESSMENT	EXEMPTION CODE-----	COUNTY-----	TOWN-----	SCHOOL
CURRENT OWNERS NAME	SCHOOL DISTRICT	LAND	TAX DESCRIPTION	TAXABLE VALUE		
CURRENT OWNERS ADDRESS	PARCEL SIZE/GRID COORD	TOTAL	SPECIAL DISTRICTS	ACCOUNT NO.		
***** 91.003-1-1.2 *****						
6732,6734, 6736 Cr 24	874 Elec-hydro		COUNTY	TAXABLE VALUE	14239,309	
91.003-1-1.2	Colton 1 402801	1238,480	TOWN	TAXABLE VALUE	14239,309	
Erie Boulevard Hydropower	Colton Hydro Plant	14239,309	SCHOOL	TAXABLE VALUE	14239,309	
% Paul Brenton - Director	H471 & Sub		FD032	Pierrepont Fire Prot	14239,309	TO M
75 State St Ste 2701	Pt Of Colton Dev		LT025	Hannawa Light	14239,309	TO M
Boston, MA 02109	FRNT 570.00 DPTH					
	ACRES 53.40 BANK9999943					
	EAST-0337179 NRTH-1669416					
	DEED BOOK 1999 PG-15558					
	FULL MARKET VALUE	16851,253				

STATE OF NEW YORK
 COUNTY - St Lawrence
 TOWN - Pierrepont
 SWIS - 407000

2 0 1 6 T E N T A T I V E A S S E S S M E N T R O L L
 UTILITY & R.R. SECTION OF THE ROLL - 6
 M A P S E C T I O N - 091
 S U B - S E C T I O N - 003
 UNIFORM PERCENT OF VALUE IS 084.50

PAGE 509
 SUB-SECT - E VALUATION DATE-JUL 01, 2015
 TAXABLE STATUS DATE-MAR 01, 2016
 RPS150/V04/L015
 CURRENT DATE 4/22/2016

*** S P E C I A L D I S T R I C T S U M M A R Y ***

CODE	DISTRICT NAME	TOTAL PARCELS	EXTENSION TYPE	EXTENSION VALUE	AD VALOREM VALUE	EXEMPT AMOUNT	TAXABLE VALUE
FD032	Pierrepont Fir	1	TOTAL M		14239,309		14239,309
LT025	Hannawa Light	1	TOTAL M		14239,309		14239,309

*** S C H O O L D I S T R I C T S U M M A R Y ***

CODE	DISTRICT NAME	TOTAL PARCELS	ASSESSED LAND	ASSESSED TOTAL	EXEMPT AMOUNT	TOTAL TAXABLE	STAR AMOUNT	STAR TAXABLE
402801	Colton 1	1	1238,480	14239,309		14239,309		14239,309
	S U B - T O T A L	1	1238,480	14239,309		14239,309		14239,309
	T O T A L	1	1238,480	14239,309		14239,309		14239,309

*** S Y S T E M C O D E S S U M M A R Y ***

NO SYSTEM EXEMPTIONS AT THIS LEVEL

*** E X E M P T I O N S U M M A R Y ***

NO EXEMPTIONS AT THIS LEVEL

*** G R A N D T O T A L S ***

ROLL SEC	DESCRIPTION	TOTAL PARCELS	ASSESSED LAND	ASSESSED TOTAL	TAXABLE COUNTY	TAXABLE TOWN	TAXABLE SCHOOL	STAR TAXABLE
6	UTILITIES & N.C.	1	1238,480	14239,309	14239,309	14239,309	14239,309	14239,309

STATE OF NEW YORK
 COUNTY - St Lawrence
 TOWN - Pierrepont
 SWIS - 407000

2 0 1 6 T E N T A T I V E A S S E S S M E N T R O L L
 UTILITY & R.R. SECTION OF THE ROLL - 6
 S U B - S E C T I O N - 003
 UNIFORM PERCENT OF VALUE IS 084.50

PAGE 510
 SUB-SECT - E VALUATION DATE-JUL 01, 2015
 TAXABLE STATUS DATE-MAR 01, 2016
 RPS150/V04/L015
 CURRENT DATE 4/22/2016

R O L L S U B S E C T I O N - E - T O T A L S

*** S P E C I A L D I S T R I C T S U M M A R Y ***

CODE	DISTRICT NAME	TOTAL PARCELS	EXTENSION TYPE	EXTENSION VALUE	AD VALOREM VALUE	EXEMPT AMOUNT	TAXABLE VALUE
FD032	Pierrepont Fir	5	TOTAL M		24684,809		24684,809
LT025	Hannawa Light	4	TOTAL M		24663,209		24663,209

*** S C H O O L D I S T R I C T S U M M A R Y ***

CODE	DISTRICT NAME	TOTAL PARCELS	ASSESSED LAND	ASSESSED TOTAL	EXEMPT AMOUNT	TOTAL TAXABLE	STAR AMOUNT	STAR TAXABLE
402801	Colton 1	2	1260,080	14260,909		14260,909		14260,909
407402	Potsdam 2	3	1376,800	10423,900		10423,900		10423,900
	S U B - T O T A L	5	2636,880	24684,809		24684,809		24684,809
	T O T A L	5	2636,880	24684,809		24684,809		24684,809

*** S Y S T E M C O D E S S U M M A R Y ***

NO SYSTEM EXEMPTIONS AT THIS LEVEL

*** E X E M P T I O N S U M M A R Y ***

NO EXEMPTIONS AT THIS LEVEL

*** G R A N D T O T A L S ***

ROLL SEC	DESCRIPTION	TOTAL PARCELS	ASSESSED LAND	ASSESSED TOTAL	TAXABLE COUNTY	TAXABLE TOWN	TAXABLE SCHOOL	STAR TAXABLE
6	UTILITIES & N.C.	5	2636,880	24684,809	24684,809	24684,809	24684,809	24684,809

STATE OF NEW YORK
 COUNTY - St Lawrence
 TOWN - Pierrepont
 SWIS - 407000

2 0 1 6 T E N T A T I V E A S S E S S M E N T R O L L
 UTILITY & R.R. SECTION OF THE ROLL - 6
 TAX MAP NUMBER SEQUENCE
 UNIFORM PERCENT OF VALUE IS 084.50

PAGE 511
 VALUATION DATE-JUL 01, 2015
 SUB-SECT - R
 TAXABLE STATUS DATE-MAR 01, 2016

TAX MAP PARCEL NUMBER	PROPERTY LOCATION & CLASS	ASSESSMENT	EXEMPTION CODE-----	COUNTY-----	TOWN-----	SCHOOL
CURRENT OWNERS NAME	SCHOOL DISTRICT	LAND	TAX DESCRIPTION	TAXABLE VALUE		
CURRENT OWNERS ADDRESS	PARCEL SIZE/GRID COORD	TOTAL	SPECIAL DISTRICTS	ACCOUNT NO.		

	124 CR 59			76.004-4-20.1/1		*****
76.004-4-20.1/1	872 Elec-Substation		COUNTY TAXABLE VALUE	150,000		6-77-5
Niagara Mohawk Power Corp	Potsdam 2 407402	0	TOWN TAXABLE VALUE	150,000		
Real Estate Tax	location- 813925	150,000	SCHOOL TAXABLE VALUE	150,000		
300 Erie Boulevard West	100% Potsdam Sch		FD032 Pierrepont Fire Prot	150,000 TO M		
Syracuse, NY 13202-4718	Sandstone Substation		LT025 Hannawa Light	150,000 TO M		
	BANK9999996					
	FULL MARKET VALUE	177,515				

STATE OF NEW YORK
 COUNTY - St Lawrence
 TOWN - Pierrepont
 SWIS - 407000

2 0 1 6 T E N T A T I V E A S S E S S M E N T R O L L
 UTILITY & R.R. SECTION OF THE ROLL - 6
 M A P S E C T I O N - 076
 S U B - S E C T I O N - 004
 UNIFORM PERCENT OF VALUE IS 084.50

PAGE 512
 SUB-SECT - R VALUATION DATE-JUL 01, 2015
 TAXABLE STATUS DATE-MAR 01, 2016
 RPS150/V04/L015
 CURRENT DATE 4/22/2016

*** S P E C I A L D I S T R I C T S U M M A R Y ***

CODE	DISTRICT NAME	TOTAL PARCELS	EXTENSION TYPE	EXTENSION VALUE	AD VALOREM VALUE	EXEMPT AMOUNT	TAXABLE VALUE
FD032	Pierrepont Fir	1	TOTAL M		150,000		150,000
LT025	Hannawa Light	1	TOTAL M		150,000		150,000

*** S C H O O L D I S T R I C T S U M M A R Y ***

CODE	DISTRICT NAME	TOTAL PARCELS	ASSESSED LAND	ASSESSED TOTAL	EXEMPT AMOUNT	TOTAL TAXABLE	STAR AMOUNT	STAR TAXABLE
407402	Potsdam 2	1		150,000		150,000		150,000
	S U B - T O T A L	1		150,000		150,000		150,000
	T O T A L	1		150,000		150,000		150,000

*** S Y S T E M C O D E S S U M M A R Y ***

NO SYSTEM EXEMPTIONS AT THIS LEVEL

*** E X E M P T I O N S U M M A R Y ***

NO EXEMPTIONS AT THIS LEVEL

*** G R A N D T O T A L S ***

ROLL SEC	DESCRIPTION	TOTAL PARCELS	ASSESSED LAND	ASSESSED TOTAL	TAXABLE COUNTY	TAXABLE TOWN	TAXABLE SCHOOL	STAR TAXABLE
6	UTILITIES & N.C.	1		150,000	150,000	150,000	150,000	150,000

STATE OF NEW YORK
 COUNTY - St Lawrence
 TOWN - Pierrepont
 SWIS - 407000

2 0 1 6 T E N T A T I V E A S S E S S M E N T R O L L
 UTILITY & R.R. SECTION OF THE ROLL - 6
 TAX MAP NUMBER SEQUENCE
 UNIFORM PERCENT OF VALUE IS 084.50

PAGE 513
 SUB-SECT - R VALUATION DATE-JUL 01, 2015
 TAXABLE STATUS DATE-MAR 01, 2016

TAX MAP PARCEL NUMBER	PROPERTY LOCATION & CLASS	ASSESSMENT	EXEMPTION CODE	COUNTY	TOWN	SCHOOL
CURRENT OWNERS NAME	SCHOOL DISTRICT	LAND	TAX DESCRIPTION	TAXABLE VALUE		
CURRENT OWNERS ADDRESS	PARCEL SIZE/GRID COORD	TOTAL	SPECIAL DISTRICTS	ACCOUNT NO.		

91.003-1-1.1	CR 24			91.003-1-1.1		*****
Niagara Mohawk Power Corp	872 Elec-Substation		COUNTY TAXABLE VALUE			6- 77- 3. 1
Company Code 132350	Colton 1 402801	8,000	TOWN TAXABLE VALUE			
Real Estate Tax	Colton Hydro Gen Station	8,000	SCHOOL TAXABLE VALUE			
300 Erie Boulevard West	Vac ld under transmission		FD032 Pierrepont Fire Prot			
Syracuse, NY 13202-4718	line on 91.003-1-1.2/1		LT025 Hannawa Light			
	ACRES 5.10 BANK9999996					
	EAST-0337123 NRTH-1669913					
	DEED BOOK 263 PG-298					
	FULL MARKET VALUE	9,467				

91.003-1-1.2/1	T/prpnt			91.003-1-1.2/1		*****
Niagara Mohawk Power Corp	872 Elec-Substation		COUNTY TAXABLE VALUE			
Company Code 132350	Colton 1 402801	0	TOWN TAXABLE VALUE			
Real Estate Tax	Substation @Colton Hydro	235,778	SCHOOL TAXABLE VALUE			
300 Erie Boulevard West	& Transmission Line		FD032 Pierrepont Fire Prot			
Syracuse, NY 13202-4718	loc-811471		LT025 Hannawa Light			
	BANK9999996					
	FULL MARKET VALUE	279,027				

91.003-1-3.112	SH 56			91.003-1-3.112		*****
Niagara Mohawk Power Corp	833 Radio		COUNTY TAXABLE VALUE			
Company Code 132350	Colton 1 402801	400	TOWN TAXABLE VALUE			
Real Estate Tax	location- 817066	3,410	SCHOOL TAXABLE VALUE			
300 Erie Boulevard West	Colton Radio Trans.(Whale		FD032 Pierrepont Fire Prot			
Syracuse, NY 13202-4718	100% Colton Sch		LT025 Hannawa Light			
	FRNT 50.00 DPTH					
	ACRES 1.80 BANK9999996					
	EAST-0336907 NRTH-1665144					
	DEED BOOK 899 PG-47					
	FULL MARKET VALUE	4,036				

STATE OF NEW YORK
 COUNTY - St Lawrence
 TOWN - Pierrepont
 SWIS - 407000

2 0 1 6 T E N T A T I V E A S S E S S M E N T R O L L
 UTILITY & R.R. SECTION OF THE ROLL - 6
 M A P S E C T I O N - 091
 S U B - S E C T I O N - 003
 UNIFORM PERCENT OF VALUE IS 084.50

PAGE 514
 SUB-SECT - R VALUATION DATE-JUL 01, 2015
 TAXABLE STATUS DATE-MAR 01, 2016
 RPS150/V04/L015
 CURRENT DATE 4/22/2016

*** S P E C I A L D I S T R I C T S U M M A R Y ***

CODE	DISTRICT NAME	TOTAL PARCELS	EXTENSION TYPE	EXTENSION VALUE	AD VALOREM VALUE	EXEMPT AMOUNT	TAXABLE VALUE
FD032	Pierrepont Fir	3	TOTAL M		247,188		247,188
LT025	Hannawa Light	3	TOTAL M		247,188		247,188

*** S C H O O L D I S T R I C T S U M M A R Y ***

CODE	DISTRICT NAME	TOTAL PARCELS	ASSESSED LAND	ASSESSED TOTAL	EXEMPT AMOUNT	TOTAL TAXABLE	STAR AMOUNT	STAR TAXABLE
402801	Colton 1	3	8,400	247,188		247,188		247,188
	S U B - T O T A L	3	8,400	247,188		247,188		247,188
	T O T A L	3	8,400	247,188		247,188		247,188

*** S Y S T E M C O D E S S U M M A R Y ***

NO SYSTEM EXEMPTIONS AT THIS LEVEL

*** E X E M P T I O N S U M M A R Y ***

NO EXEMPTIONS AT THIS LEVEL

*** G R A N D T O T A L S ***

ROLL SEC	DESCRIPTION	TOTAL PARCELS	ASSESSED LAND	ASSESSED TOTAL	TAXABLE COUNTY	TAXABLE TOWN	TAXABLE SCHOOL	STAR TAXABLE
6	UTILITIES & N.C.	3	8,400	247,188	247,188	247,188	247,188	247,188

TAX MAP PARCEL NUMBER	PROPERTY LOCATION & CLASS	ASSESSMENT	EXEMPTION CODE-----	COUNTY-----	TOWN-----	SCHOOL
CURRENT OWNERS NAME	SCHOOL DISTRICT	LAND	TAX DESCRIPTION	TAXABLE VALUE		
CURRENT OWNERS ADDRESS	PARCEL SIZE/GRID COORD	TOTAL	SPECIAL DISTRICTS	ACCOUNT NO.		

670.000-9999-132.350/1001	Electric Transmission			670.000-9999-132.350/1001***	6- 77-	7. 1
Niagara Mohawk Power Corp	882 Elec Trans Imp		COUNTY TAXABLE VALUE	406,533		
Company Code 132350	Colton 1 402801	0	TOWN TAXABLE VALUE	406,533		
Real Estate Tax	location-812101	406,533	SCHOOL TAXABLE VALUE	406,533		
300 Erie Boulevard West	App Factor 42.75% Co Sch		FD032 Pierrepont Fire Prot	406,533 TO M		
Syracuse, NY 13202	T-302 Andrew Sandstone #1		LT025 Hannawa Light	406,533 TO M		
	BANK9999996					
	FULL MARKET VALUE	481,104				

670.000-9999-132.350/1002	Electric Transmission			670.000-9999-132.350/1002***	6- 77-	7. 2
Niagara Mohawk Power Corp	882 Elec Trans Imp		COUNTY TAXABLE VALUE	464,542		
Company Code 132350	Potsdam 2 407402	0	TOWN TAXABLE VALUE	464,542		
Real Estate Tax	location- 812101	464,542	SCHOOL TAXABLE VALUE	464,542		
300 Erie Boulevard West	App Factor 48.85 % Po Sch		FD032 Pierrepont Fire Prot	464,542 TO M		
Syracuse, NY 13202-4718	T-302 Andrew Sandstone #1		LT025 Hannawa Light	464,542 TO M		
	BANK9999996					
	FULL MARKET VALUE	549,754				

670.000-9999-132.350/1003	Electric Transmission			670.000-9999-132.350/1003***	6- 77-	7. 4
Niagara Mohawk Power Corp	882 Elec Trans Imp		COUNTY TAXABLE VALUE	79,880		
Company Code 132350	Edwards-Knox Cn 403401	0	TOWN TAXABLE VALUE	79,880		
Real Estate Tax	location- 812101	79,880	SCHOOL TAXABLE VALUE	79,880		
300 Erie Boulevard West	App Factor 8.40% Ed Sch		FD032 Pierrepont Fire Prot	79,880 TO M		
Syracuse, NY 13202-4718	T-302 Andrew Sandstone #1					
	BANK9999996					
	FULL MARKET VALUE	94,533				

670.000-9999-132.350/1011	Electric Transmission			670.000-9999-132.350/1011***	6- 77-	6.5
Niagara Mohawk Power Corp	882 Elec Trans Imp		COUNTY TAXABLE VALUE	48,072		
Company Code 132350	Colton 1 402801	0	TOWN TAXABLE VALUE	48,072		
Real Estate Tax	location- 812112	48,072	SCHOOL TAXABLE VALUE	48,072		
300 Erie Boulevard West	46.69% Colton Sch		FD032 Pierrepont Fire Prot	48,072 TO M		
Syracuse, NY 13202	T-311 McIntyre-Colton #7					
	BANK9999996					
	FULL MARKET VALUE	56,890				

670.000-9999-132.350/1012	Electric Transmission			670.000-9999-132.350/1012***	6- 77-	6.6
Niagara Mohawk Power Corp	882 Elec Trans Imp		COUNTY TAXABLE VALUE	54,889		
Company Code 132350	Potsdam 2 407402	0	TOWN TAXABLE VALUE	54,889		
Real Estate Tax	location- 812112	54,889	SCHOOL TAXABLE VALUE	54,889		
300 Erie Boulevard West	53.31% Potsdam Sch		FD032 Pierrepont Fire Prot	54,889 TO M		
Syracuse, NY 13202-4718	T-311 McIntyre-Colton #7		LT025 Hannawa Light	54,889 TO M		
	BANK9999996					
	FULL MARKET VALUE	64,957				

STATE OF NEW YORK
COUNTY - St Lawrence
TOWN - Pierrepont
SWIS - 407000

2 0 1 6 T E N T A T I V E A S S E S S M E N T R O L L
UTILITY & R.R. SECTION OF THE ROLL - 6
TAX MAP NUMBER SEQUENCE
UNIFORM PERCENT OF VALUE IS 084.50

PAGE 516
SUB-SECT - R VALUATION DATE-JUL 01, 2015
TAXABLE STATUS DATE-MAR 01, 2016

TAX MAP PARCEL NUMBER	PROPERTY LOCATION & CLASS	ASSESSMENT	EXEMPTION CODE	COUNTY	TOWN	SCHOOL
CURRENT OWNERS NAME	SCHOOL DISTRICT	LAND	TAX DESCRIPTION	TAXABLE VALUE		
CURRENT OWNERS ADDRESS	PARCEL SIZE/GRID COORD	TOTAL	SPECIAL DISTRICTS	ACCOUNT NO.		
***** 670.000-9999-132.350/1021***						
670.000-9999-132.350/1021	Electric Trans					
Niagara Mohawk Power Corp	882 Elec Trans Imp		COUNTY TAXABLE VALUE	230,408		
Company Code 132350	Colton 1 402801	0	TOWN TAXABLE VALUE	230,408		
Attn: Real Estate Tax	location- 812104	230,408	SCHOOL TAXABLE VALUE	230,408		
300 Erie Boulevard West	83.58% Colton Sch		FD032 Pierrepont Fire Prot	230,408	TO M	
Syracuse, NY 13202	T-303 Colton-Browns Falls					
	BANK9999996					
	FULL MARKET VALUE	272,672				
***** 670.000-9999-132.350/1023***						
670.000-9999-132.350/1023	Electric Trans					
Niagara Mohawk Power Corp	882 Elec Trans Imp		COUNTY TAXABLE VALUE	45,266		
Company Code 132350	Edwards-Knox Cn 403401	0	TOWN TAXABLE VALUE	45,266		
Attn: Real Estate Tax	location- 812104	45,266	SCHOOL TAXABLE VALUE	45,266		
300 Erie Boulevard West	16.42% Edw.Knox Sch		FD032 Pierrepont Fire Prot	45,266	TO M	
Syracuse, NY 13202	T-303 Colton-Browns Falls					
	BANK9999996					
	FULL MARKET VALUE	53,569				
***** 670.000-9999-132.350/1031***						
670.000-9999-132.350/1031	Electric Trans					
Niagara Mohawk Power Corp	882 Elec Trans Imp		COUNTY TAXABLE VALUE	18,281		
Company Code 132350	Colton 1 402801	0	TOWN TAXABLE VALUE	18,281		
Attn: Real Estate Tax	location- 812113	18,281	SCHOOL TAXABLE VALUE	18,281		
300 Erie Boulevard West	100% Colt Sch-Sandstone T		FD032 Pierrepont Fire Prot	18,281	TO M	
Syracuse, NY 13202	T-311A McIntyre-Colton #					
	BANK9999996					
	FULL MARKET VALUE	21,634				
***** 670.000-9999-132.350/1041***						
670.000-9999-132.350/1041	Electric Trans					
Niagara Mohawk Power Corp	882 Elec Trans Imp		COUNTY TAXABLE VALUE	8,636		
Company Code 132350	Colton 1 402801	0	TOWN TAXABLE VALUE	8,636		
Attn: Real Estate Tax	location-812115	8,636	SCHOOL TAXABLE VALUE	8,636		
300 Erie Boulevard West	46.69% Colton Sch		FD032 Pierrepont Fire Prot	8,636	TO M	
Syracuse, NY 13202	T-312 McIntyre-Colton #6					
	BANK9999996					
	FULL MARKET VALUE	10,220				
***** 670.000-9999-132.350/1042***						
670.000-9999-132.350/1042	Electric Trans					
Niagara Mohawk Power Corp	882 Elec Trans Imp		COUNTY TAXABLE VALUE	9,860		
Company Code 132350	Potsdam 2 407402	0	TOWN TAXABLE VALUE	9,860		
Attn: Real Estate Tax	location- 812115	9,860	SCHOOL TAXABLE VALUE	9,860		
300 Erie Boulevard West	53.31% Pots Sch		FD032 Pierrepont Fire Prot	9,860	TO M	
Syracuse, NY 13202	T-312 McIntyre-Colton #6		LT025 Hannawa Light	9,860	TO M	
	BANK9999996					
	FULL MARKET VALUE	11,669				

STATE OF NEW YORK
 COUNTY - St Lawrence
 TOWN - Pierrepont
 SWIS - 407000

2 0 1 6 T E N T A T I V E A S S E S S M E N T R O L L
 UTILITY & R.R. SECTION OF THE ROLL - 6
 TAX MAP NUMBER SEQUENCE
 UNIFORM PERCENT OF VALUE IS 084.50

PAGE 517
 SUB-SECT - R VALUATION DATE-JUL 01, 2015
 TAXABLE STATUS DATE-MAR 01, 2016

TAX MAP PARCEL NUMBER	PROPERTY LOCATION & CLASS	ASSESSMENT	EXEMPTION CODE-----	COUNTY-----	TOWN-----	SCHOOL
CURRENT OWNERS NAME	SCHOOL DISTRICT	LAND	TAX DESCRIPTION	TAXABLE VALUE		
CURRENT OWNERS ADDRESS	PARCEL SIZE/GRID COORD	TOTAL	SPECIAL DISTRICTS	ACCOUNT NO.		
***** 670.000-9999-132.350/1051***						
670.000-9999-132.350/1051	Electric Trans					
Niagara Mohawk Power Corp	882 Elec Trans Imp		COUNTY TAXABLE VALUE			3,564
Company Code 132350	Colton 1 402801	0	TOWN TAXABLE VALUE			3,564
Attn: Real Estate Tax	location- 812156	3,564	SCHOOL TAXABLE VALUE			3,564
300 Erie Boulevard West	100% Colton Sch		FD032 Pierrepont Fire Prot			3,564 TO M
Syracuse, NY 13202	T-349 Colton- Carry Falls					
	BANK9999996					
	FULL MARKET VALUE	4,218				
***** 670.000-9999-132.350/1062***						
670.000-9999-132.350/1062	Electric Trans					
Niagara Mohawk Power Corp	882 Elec Trans Imp		COUNTY TAXABLE VALUE			3,205
Company Code 131350	Potsdam 2 407402	0	TOWN TAXABLE VALUE			3,205
Attn: Real Estate Tax	location-812781	3,205	SCHOOL TAXABLE VALUE			3,205
300 Erie Boulevard West	100% Pots Sch		FD032 Pierrepont Fire Prot			3,205 TO M
Syracuse, NY 13202	T-252APots-Sandstone #3 T		LT025 Hannawa Light			3,205 TO M
	BANK9999996					
	FULL MARKET VALUE	3,793				
***** 670.000-9999-132.350/1881***						
670.000-9999-132.350/1881	Outside Plant					6- 77- 6. 1
Niagara Mohawk Power Corp	884 Elec Dist Out		COUNTY TAXABLE VALUE			1131,385
Company Code 132350	Colton 1 402801	0	TOWN TAXABLE VALUE			1131,385
Real Estate Tax	888888	1131,385	SCHOOL TAXABLE VALUE			1131,385
300 Erie Boulevard West	App Factor 35.85% Co Sch		FD032 Pierrepont Fire Prot			1131,385 TO M
Syracuse, NY 13202-4718	Poles, Wires, Cables		LT025 Hannawa Light			1131,385 TO M
	BANK9999996					
	FULL MARKET VALUE	1338,917				
***** 670.000-9999-132.350/1882***						
670.000-9999-132.350/1882	Outside Plant					6- 77- 6. 2
Niagara Mohawk Power Corp	884 Elec Dist Out		COUNTY TAXABLE VALUE			1292,019
Company Code 132350	Potsdam 2 407402	0	TOWN TAXABLE VALUE			1292,019
Real Estate Tax	888888	1292,019	SCHOOL TAXABLE VALUE			1292,019
300 Erie Boulevard West	App Factor 40.94% Po Sch		FD032 Pierrepont Fire Prot			1292,019 TO M
Syracuse, NY 13202	Poles, Wires, Cables		LT025 Hannawa Light			1292,019 TO M
	BANK9999996					
	FULL MARKET VALUE	1529,017				
***** 670.000-9999-132.350/1883***						
670.000-9999-132.350/1883	Outside Plant					6- 77- 6. 3
Niagara Mohawk Power Corp	884 Elec Dist Out		COUNTY TAXABLE VALUE			222,490
Company Code 132350	Edwards-Knox Cn 403401	0	TOWN TAXABLE VALUE			222,490
Real Estate Tax	888888	222,490	SCHOOL TAXABLE VALUE			222,490
300 Erie Boulevard West	App Factor 7.05 % Ca Sch		FD032 Pierrepont Fire Prot			222,490 TO M
Syracuse, NY 13202	Poles, Wires, Cables					
	BANK9999996					
	FULL MARKET VALUE	263,302				

STATE OF NEW YORK
 COUNTY - St Lawrence
 TOWN - Pierrepont
 SWIS - 407000

2 0 1 6 T E N T A T I V E A S S E S S M E N T R O L L
 UTILITY & R.R. SECTION OF THE ROLL - 6
 TAX MAP NUMBER SEQUENCE
 UNIFORM PERCENT OF VALUE IS 084.50

PAGE 518
 VALUATION DATE-JUL 01, 2015
 TAXABLE STATUS DATE-MAR 01, 2016

TAX MAP PARCEL NUMBER	PROPERTY LOCATION & CLASS	ASSESSMENT	EXEMPTION CODE-----	COUNTY-----	TOWN-----	SCHOOL
CURRENT OWNERS NAME	SCHOOL DISTRICT	LAND	TAX DESCRIPTION	TAXABLE VALUE		
CURRENT OWNERS ADDRESS	PARCEL SIZE/GRID COORD	TOTAL	SPECIAL DISTRICTS	ACCOUNT NO.		

670.000-9999-132.350/1884	Outside Plant			670.000-9999-132.350/1884	6- 77- 6. 4	
Niagara Mohawk Power Corp	884 Elec Dist Out		COUNTY TAXABLE VALUE	509,991		
Company Code 132350	Canton 1 402201	0	TOWN TAXABLE VALUE	509,991		
Real Estate Tax	888888	509,991	SCHOOL TAXABLE VALUE	509,991		
300 Erie Boulevard West	App Factor16.16% Ed Sch		FD032 Pierrepont Fire Prot	509,991	TO M	
Syracuse, NY 13202	Poles, Wires, Cables					
	BANK9999996					
	FULL MARKET VALUE	603,540				

STATE OF NEW YORK
 COUNTY - St Lawrence
 TOWN - Pierrepont
 SWIS - 407000

2 0 1 6 T E N T A T I V E A S S E S S M E N T R O L L
 UTILITY & R.R. SECTION OF THE ROLL - 6
 M A P S E C T I O N - 6 7 0
 S U B - S E C T I O N - 0 0 0
 UNIFORM PERCENT OF VALUE IS 084.50

PAGE 519
 SUB-SECT - R VALUATION DATE-JUL 01, 2015
 TAXABLE STATUS DATE-MAR 01, 2016
 RPS150/V04/L015
 CURRENT DATE 4/22/2016

*** S P E C I A L D I S T R I C T S U M M A R Y ***

CODE	DISTRICT NAME	TOTAL PARCELS	EXTENSION TYPE	EXTENSION VALUE	AD VALOREM VALUE	EXEMPT AMOUNT	TAXABLE VALUE
FD032	Pierrepont Fir	16	TOTAL M		4529,021		4529,021
LT025	Hannawa Light	7	TOTAL M		3362,433		3362,433

*** S C H O O L D I S T R I C T S U M M A R Y ***

CODE	DISTRICT NAME	TOTAL PARCELS	ASSESSED LAND	ASSESSED TOTAL	EXEMPT AMOUNT	TOTAL TAXABLE	STAR AMOUNT	STAR TAXABLE
402201	Canton 1	1		509,991		509,991		509,991
402801	Colton 1	7		1846,879		1846,879		1846,879
403401	Edwards-Knox Cntrl	3		347,636		347,636		347,636
407402	Potsdam 2	5		1824,515		1824,515		1824,515
	S U B - T O T A L	16		4529,021		4529,021		4529,021
	T O T A L	16		4529,021		4529,021		4529,021

*** S Y S T E M C O D E S S U M M A R Y ***

NO SYSTEM EXEMPTIONS AT THIS LEVEL

*** E X E M P T I O N S U M M A R Y ***

NO EXEMPTIONS AT THIS LEVEL

*** G R A N D T O T A L S ***

ROLL SEC	DESCRIPTION	TOTAL PARCELS	ASSESSED LAND	ASSESSED TOTAL	TAXABLE COUNTY	TAXABLE TOWN	TAXABLE SCHOOL	STAR TAXABLE
6	UTILITIES & N.C.	16		4529,021	4529,021	4529,021	4529,021	4529,021

STATE OF NEW YORK
 COUNTY - St Lawrence
 TOWN - Pierrepont
 SWIS - 407000

2 0 1 6 T E N T A T I V E A S S E S S M E N T R O L L
 UTILITY & R.R. SECTION OF THE ROLL - 6
 S U B - S E C T I O N - 0 0 0
 UNIFORM PERCENT OF VALUE IS 084.50

PAGE 520
 SUB-SECT - R VALUATION DATE-JUL 01, 2015
 TAXABLE STATUS DATE-MAR 01, 2016
 RPS150/V04/L015
 CURRENT DATE 4/22/2016

R O L L S U B S E C T I O N - R - T O T A L S

*** S P E C I A L D I S T R I C T S U M M A R Y ***

CODE	DISTRICT NAME	TOTAL PARCELS	EXTENSION TYPE	EXTENSION VALUE	AD VALOREM VALUE	EXEMPT AMOUNT	TAXABLE VALUE
FD032	Pierrepont Fir	20	TOTAL M		4926,209		4926,209
LT025	Hannawa Light	11	TOTAL M		3759,621		3759,621

*** S C H O O L D I S T R I C T S U M M A R Y ***

CODE	DISTRICT NAME	TOTAL PARCELS	ASSESSED LAND	ASSESSED TOTAL	EXEMPT AMOUNT	TOTAL TAXABLE	STAR AMOUNT	STAR TAXABLE
402201	Canton 1	1		509,991		509,991		509,991
402801	Colton 1	10	8,400	2094,067		2094,067		2094,067
403401	Edwards-Knox Cntrl	3		347,636		347,636		347,636
407402	Potsdam 2	6		1974,515		1974,515		1974,515
	S U B - T O T A L	20	8,400	4926,209		4926,209		4926,209
	T O T A L	20	8,400	4926,209		4926,209		4926,209

*** S Y S T E M C O D E S S U M M A R Y ***

NO SYSTEM EXEMPTIONS AT THIS LEVEL

*** E X E M P T I O N S U M M A R Y ***

NO EXEMPTIONS AT THIS LEVEL

*** G R A N D T O T A L S ***

ROLL SEC	DESCRIPTION	TOTAL PARCELS	ASSESSED LAND	ASSESSED TOTAL	TAXABLE COUNTY	TAXABLE TOWN	TAXABLE SCHOOL	STAR TAXABLE
6	UTILITIES & N.C.	20	8,400	4926,209	4926,209	4926,209	4926,209	4926,209

STATE OF NEW YORK
 COUNTY - St Lawrence
 TOWN - Pierrepont
 SWIS - 407000

2 0 1 6 T E N T A T I V E A S S E S S M E N T R O L L
 UTILITY & R.R. SECTION OF THE ROLL - 6
 UNIFORM PERCENT OF VALUE IS 084.50

PAGE 521
 VALUATION DATE-JUL 01, 2015
 TAXABLE STATUS DATE-MAR 01, 2016
 RPS150/V04/L015
 CURRENT DATE 4/22/2016

R O L L S E C T I O N T O T A L S

*** S P E C I A L D I S T R I C T S U M M A R Y ***

CODE	DISTRICT NAME	TOTAL PARCELS	EXTENSION TYPE	EXTENSION VALUE	AD VALOREM VALUE	EXEMPT AMOUNT	TAXABLE VALUE
FD032	Pierrepont Fir	48	TOTAL M		30825,940	28,916	30797,024
LT025	Hannawa Light	16	TOTAL M		28647,830		28647,830

*** S C H O O L D I S T R I C T S U M M A R Y ***

CODE	DISTRICT NAME	TOTAL PARCELS	ASSESSED LAND	ASSESSED TOTAL	EXEMPT AMOUNT	TOTAL TAXABLE	STAR AMOUNT	STAR TAXABLE
402201	Canton 1	3		568,600	1,593	567,007		567,007
402801	Colton 1	15	1277,080	16566,547	12,313	16554,234		16554,234
403401	Edwards-Knox Cntrl	18	134,850	936,098		936,098		936,098
407402	Potsdam 2	12	1376,800	12754,695	15,010	12739,685		12739,685
	S U B - T O T A L	48	2788,730	30825,940	28,916	30797,024		30797,024
	T O T A L	48	2788,730	30825,940	28,916	30797,024		30797,024

*** S Y S T E M C O D E S S U M M A R Y ***

NO SYSTEM EXEMPTIONS AT THIS LEVEL

*** E X E M P T I O N S U M M A R Y ***

CODE	DESCRIPTION	TOTAL PARCELS	COUNTY	TOWN	SCHOOL
47100	Mass Telec	3	28,916	28,916	28,916
	T O T A L	3	28,916	28,916	28,916

STATE OF NEW YORK
COUNTY - St Lawrence
TOWN - Pierrepont
SWIS - 407000

2 0 1 6 T E N T A T I V E A S S E S S M E N T R O L L
UTILITY & R.R. SECTION OF THE ROLL - 6
UNIFORM PERCENT OF VALUE IS 084.50

PAGE 522
VALUATION DATE-JUL 01, 2015
TAXABLE STATUS DATE-MAR 01, 2016
RPS150/V04/L015
CURRENT DATE 4/22/2016

R O L L S E C T I O N T O T A L S

*** G R A N D T O T A L S ***

ROLL SEC	DESCRIPTION	TOTAL PARCELS	ASSESSED LAND	ASSESSED TOTAL	TAXABLE COUNTY	TAXABLE TOWN	TAXABLE SCHOOL	STAR TAXABLE
6	UTILITIES & N.C.	48	2788,730	30825,940	30797,024	30797,024	30797,024	30797,024

STATE OF NEW YORK
 COUNTY - St Lawrence
 TOWN - Pierrepont
 SWIS - 407000

2 0 1 6 T E N T A T I V E A S S E S S M E N T R O L L
 WHOLLY EXEMPT SECTION OF THE ROLL - 8
 TAX MAP NUMBER SEQUENCE
 UNIFORM PERCENT OF VALUE IS 084.50

PAGE 523
 VALUATION DATE-JUL 01, 2015
 TAXABLE STATUS DATE-MAR 01, 2016

TAX MAP PARCEL NUMBER	PROPERTY LOCATION & CLASS	ASSESSMENT	EXEMPTION CODE-----	COUNTY-----	TOWN-----	SCHOOL
CURRENT OWNERS NAME	SCHOOL DISTRICT	LAND	TAX DESCRIPTION	TAXABLE VALUE		
CURRENT OWNERS ADDRESS	PARCEL SIZE/GRID COORD	TOTAL	SPECIAL DISTRICTS	ACCOUNT NO.		
***** 76.004-4-19 *****						
76.004-4-19	1 Mill St		Charitable 25130	95,000	95,000	95,000
St Lawrence Co NYSARC	210 1 Family Res					
6 Commerce Ln	Potsdam 2 407402	10,200	COUNTY TAXABLE VALUE	0		
Canton, NY 13617	ACRES 1.10	95,000	TOWN TAXABLE VALUE	0		
	EAST-0332312 NRTH-1681554		SCHOOL TAXABLE VALUE	0		
	DEED BOOK 2010 PG-6015		FD032 Pierrepont Fire Prot	0 TO M		
	FULL MARKET VALUE	112,426	95,000 EX			
			LT025 Hannawa Light	0 TO M		
			95,000 EX			
***** 76.004-4-43.2 *****						
76.004-4-43.2	Off CR 59		Town Owned 13500	4,000	4,000	4,000
Town Of Pierrepont	340 Vacant indus					
Attn: Town Clerk	Potsdam 2 407402	4,000	COUNTY TAXABLE VALUE	0		
864 State Highway 68	Excel survey 5/2012	4,000	TOWN TAXABLE VALUE	0		
Canton, NY 13617	10.850A(S)		SCHOOL TAXABLE VALUE	0		
	Sand Pit		FD032 Pierrepont Fire Prot	0 TO M		
	FRNT 363.00 DPTH		4,000 EX			
	ACRES 9.70		LT025 Hannawa Light	0 TO M		
	EAST-0331449 NRTH-1682842		4,000 EX			
	DEED BOOK 2012 PG-14981					
	FULL MARKET VALUE	4,734				
***** 76.004-5-2.1 *****						
76.004-5-2.1	36 Keener Rd		Town Owned 13500	95,000	95,000	95,000
Town Of Pierrepont	682 Rec facility					
Attn: Town Clerk	Potsdam 2 407402	16,200	COUNTY TAXABLE VALUE	0		
864 State Highway 68	Hannawa Falls Field & Bld	95,000	TOWN TAXABLE VALUE	0		
Canton, NY 13617	Also 988/590		SCHOOL TAXABLE VALUE	0		
	ACRES 32.90		FD032 Pierrepont Fire Prot	0 TO M		
	EAST-0335494 NRTH-1681625		95,000 EX			
	DEED BOOK 777 PG-00034		LT025 Hannawa Light	0 TO M		
	FULL MARKET VALUE	112,426	95,000 EX			
***** 76.004-5-5 *****						
76.004-5-5	Church Rd		Vol Fire D 26400	16,000	16,000	16,000
Hannawa Falls Volunteer	682 Rec facility					
Fire Department Inc	Potsdam 2 407402	16,000	COUNTY TAXABLE VALUE	0		
PO Box 39	Land Locked Bldg	16,000	TOWN TAXABLE VALUE	0		
Hannawa Falls, NY 13647	ACRES 1.60		SCHOOL TAXABLE VALUE	0		
	EAST-0336198 NRTH-1681809		FD032 Pierrepont Fire Prot	0 TO M		
	DEED BOOK 1999 PG-9400		16,000 EX			
	FULL MARKET VALUE	18,935	LT025 Hannawa Light	0 TO M		
			16,000 EX			

STATE OF NEW YORK
 COUNTY - St Lawrence
 TOWN - Pierrepont
 SWIS - 407000

2 0 1 6 T E N T A T I V E A S S E S S M E N T R O L L
 WHOLLY EXEMPT SECTION OF THE ROLL - 8
 M A P S E C T I O N - 076
 S U B - S E C T I O N - 004
 UNIFORM PERCENT OF VALUE IS 084.50

PAGE 524
 VALUATION DATE-JUL 01, 2015
 TAXABLE STATUS DATE-MAR 01, 2016
 RPS150/V04/L015
 CURRENT DATE 4/22/2016

*** S P E C I A L D I S T R I C T S U M M A R Y ***

CODE	DISTRICT NAME	TOTAL PARCELS	EXTENSION TYPE	EXTENSION VALUE	AD VALOREM VALUE	EXEMPT AMOUNT	TAXABLE VALUE
FD032	Pierrepont Fir	4	TOTAL M		210,000	210,000	
LT025	Hannawa Light	4	TOTAL M		210,000	210,000	

*** S C H O O L D I S T R I C T S U M M A R Y ***

CODE	DISTRICT NAME	TOTAL PARCELS	ASSESSED LAND	ASSESSED TOTAL	EXEMPT AMOUNT	TOTAL TAXABLE	STAR AMOUNT	STAR TAXABLE
407402	Potsdam 2	4	46,400	210,000	210,000			
	S U B - T O T A L	4	46,400	210,000	210,000			
	T O T A L	4	46,400	210,000	210,000			

*** S Y S T E M C O D E S S U M M A R Y ***

NO SYSTEM EXEMPTIONS AT THIS LEVEL

*** E X E M P T I O N S U M M A R Y ***

CODE	DESCRIPTION	TOTAL PARCELS	COUNTY	TOWN	SCHOOL
13500	Town Owned	2	99,000	99,000	99,000
25130	Charitable	1	95,000	95,000	95,000
26400	Vol Fire D	1	16,000	16,000	16,000
	T O T A L	4	210,000	210,000	210,000

STATE OF NEW YORK
COUNTY - St Lawrence
TOWN - Pierrepont
SWIS - 407000

2 0 1 6 T E N T A T I V E A S S E S S M E N T R O L L
WHOLLY EXEMPT SECTION OF THE ROLL - 8
M A P S E C T I O N - 076
S U B - S E C T I O N - 004
UNIFORM PERCENT OF VALUE IS 084.50

PAGE 525
VALUATION DATE-JUL 01, 2015
TAXABLE STATUS DATE-MAR 01, 2016
RPS150/V04/L015
CURRENT DATE 4/22/2016

*** G R A N D T O T A L S ***

ROLL SEC	DESCRIPTION	TOTAL PARCELS	ASSESSED LAND	ASSESSED TOTAL	TAXABLE COUNTY	TAXABLE TOWN	TAXABLE SCHOOL	STAR TAXABLE
8	WHOLLY EXEMPT	4	46,400	210,000				

STATE OF NEW YORK
COUNTY - St Lawrence
TOWN - Pierrepont
SWIS - 407000

2 0 1 6 T E N T A T I V E A S S E S S M E N T R O L L
WHOLLY EXEMPT SECTION OF THE ROLL - 8
TAX MAP NUMBER SEQUENCE
UNIFORM PERCENT OF VALUE IS 084.50

PAGE 526
VALUATION DATE-JUL 01, 2015
TAXABLE STATUS DATE-MAR 01, 2016

TAX MAP PARCEL NUMBER	PROPERTY LOCATION & CLASS	ASSESSMENT	EXEMPTION CODE	COUNTY	TOWN	SCHOOL
CURRENT OWNERS NAME	SCHOOL DISTRICT	LAND	TAX DESCRIPTION	TAXABLE VALUE		
CURRENT OWNERS ADDRESS	PARCEL SIZE/GRID COORD	TOTAL	SPECIAL DISTRICTS	ACCOUNT NO.		
***** 76.083-1-5 *****						
	26 Mill St					8- 81-13
76.083-1-5	662 Police/fire		Town Owned 13500	100,000	100,000	100,000
Hannawa Volunteer Fire Dept	Potsdam 2 407402	6,600	COUNTY TAXABLE VALUE	0		
Attn: Town Of Pierrepont	225xvar	100,000	TOWN TAXABLE VALUE	0		
864 State Highway 68	FRNT 225.00 DPTH		SCHOOL TAXABLE VALUE	0		
Canton, NY 13617	ACRES 0.90		FD032 Pierrepont Fire Prot	0 TO M		
	EAST-0332643 NRTH-1681083		100,000 EX			
	DEED BOOK 683 PG-388		LT025 Hannawa Light	0 TO M		
	FULL MARKET VALUE	118,343	100,000 EX			
***** 76.083-1-21 *****						
	SH 56					1- 51-15.11
76.083-1-21	961 State park		New York S 12100	6,600	6,600	6,600
New York State Park	Potsdam 2 407402	6,600	COUNTY TAXABLE VALUE	0		
Dept of Transportation	Vac Lot	6,600	TOWN TAXABLE VALUE	0		
Attn: Town Clerk	ACRES 1.00		SCHOOL TAXABLE VALUE	0		
864 State Highway 68	EAST-0332220 NRTH-1680580		FD032 Pierrepont Fire Prot	0 TO M		
Canton, NY 13617	DEED BOOK 955 PG-00561		6,600 EX			
	FULL MARKET VALUE	7,811				

STATE OF NEW YORK
 COUNTY - St Lawrence
 TOWN - Pierrepont
 SWIS - 407000

2 0 1 6 T E N T A T I V E A S S E S S M E N T R O L L
 WHOLLY EXEMPT SECTION OF THE ROLL - 8
 M A P S E C T I O N - 076
 S U B - S E C T I O N - 083
 UNIFORM PERCENT OF VALUE IS 084.50

PAGE 527
 VALUATION DATE-JUL 01, 2015
 TAXABLE STATUS DATE-MAR 01, 2016
 RPS150/V04/L015
 CURRENT DATE 4/22/2016

*** S P E C I A L D I S T R I C T S U M M A R Y ***

CODE	DISTRICT NAME	TOTAL PARCELS	EXTENSION TYPE	EXTENSION VALUE	AD VALOREM VALUE	EXEMPT AMOUNT	TAXABLE VALUE
FD032	Pierrepont Fir	2	TOTAL M		106,600	106,600	
LT025	Hannawa Light	1	TOTAL M		100,000	100,000	

*** S C H O O L D I S T R I C T S U M M A R Y ***

CODE	DISTRICT NAME	TOTAL PARCELS	ASSESSED LAND	ASSESSED TOTAL	EXEMPT AMOUNT	TOTAL TAXABLE	STAR AMOUNT	STAR TAXABLE
407402	Potsdam 2	2	13,200	106,600	106,600			
	S U B - T O T A L	2	13,200	106,600	106,600			
	T O T A L	2	13,200	106,600	106,600			

*** S Y S T E M C O D E S S U M M A R Y ***

NO SYSTEM EXEMPTIONS AT THIS LEVEL

*** E X E M P T I O N S U M M A R Y ***

CODE	DESCRIPTION	TOTAL PARCELS	COUNTY	TOWN	SCHOOL
12100	New York S	1	6,600	6,600	6,600
13500	Town Owned	1	100,000	100,000	100,000
	T O T A L	2	106,600	106,600	106,600

STATE OF NEW YORK
COUNTY - St Lawrence
TOWN - Pierrepont
SWIS - 407000

2 0 1 6 T E N T A T I V E A S S E S S M E N T R O L L
WHOLLY EXEMPT SECTION OF THE ROLL - 8
M A P S E C T I O N - 076
S U B - S E C T I O N - 083
UNIFORM PERCENT OF VALUE IS 084.50

PAGE 528
VALUATION DATE-JUL 01, 2015
TAXABLE STATUS DATE-MAR 01, 2016
RPS150/V04/L015
CURRENT DATE 4/22/2016

*** G R A N D T O T A L S ***

ROLL SEC	DESCRIPTION	TOTAL PARCELS	ASSESSED LAND	ASSESSED TOTAL	TAXABLE COUNTY	TAXABLE TOWN	TAXABLE SCHOOL	STAR TAXABLE
8	WHOLLY EXEMPT	2	13,200	106,600				

STATE OF NEW YORK
 COUNTY - St Lawrence
 TOWN - Pierrepont
 SWIS - 407000

2 0 1 6 T E N T A T I V E A S S E S S M E N T R O L L
 WHOLLY EXEMPT SECTION OF THE ROLL - 8
 TAX MAP NUMBER SEQUENCE
 UNIFORM PERCENT OF VALUE IS 084.50

PAGE 529
 VALUATION DATE-JUL 01, 2015
 TAXABLE STATUS DATE-MAR 01, 2016

TAX MAP PARCEL NUMBER	PROPERTY LOCATION & CLASS	ASSESSMENT	EXEMPTION CODE	COUNTY	TOWN	SCHOOL
CURRENT OWNERS NAME	SCHOOL DISTRICT	LAND	TAX DESCRIPTION	TAXABLE VALUE		
CURRENT OWNERS ADDRESS	PARCEL SIZE/GRID COORD	TOTAL	SPECIAL DISTRICTS	ACCOUNT NO.		
***** 76.084-1-16.1 *****						
5868 SH 56				76.084-1-16.1	8- 81- 3	
76.084-1-16.1	620 Religious		Religious 25110	25,000	25,000	25,000
Helping Hands of Potsdam, Inc	Potsdam 2 407402	4,900	COUNTY TAXABLE VALUE	0		
120 Wheeler Rd	Religious	25,000	TOWN TAXABLE VALUE	0		
Potsdam, NY 13676	FRNT 115.00 DPTH 165.00		SCHOOL TAXABLE VALUE	0		
	EAST-0334029 NRTH-1681382		FD032 Pierrepont Fire Prot	0 TO M		
	DEED BOOK 2004 PG-10874		25,000 EX			
	FULL MARKET VALUE	29,586	LT025 Hannawa Light	0 TO M		
			25,000 EX			
***** 76.084-1-16.2 *****						
76.084-1-16.2	Church St			15,000	15,000	15,000
Town of Pierrepont	591 Playground		Town Owned 13500	15,000	15,000	15,000
Attn: Town Clerk	Potsdam 2 407402	4,900	COUNTY TAXABLE VALUE	0		
864 State Highway 68	FRNT 331.00 DPTH	15,000	TOWN TAXABLE VALUE	0		
Canton, NY 13617	ACRES 2.00		SCHOOL TAXABLE VALUE	0		
	EAST-0334252 NRTH-1681205		FD032 Pierrepont Fire Prot	0 TO M		
	DEED BOOK 1999 PG-919		15,000 EX			
	FULL MARKET VALUE	17,751	LT025 Hannawa Light	0 TO M		
			15,000 EX			

STATE OF NEW YORK
 COUNTY - St Lawrence
 TOWN - Pierrepont
 SWIS - 407000

2 0 1 6 T E N T A T I V E A S S E S S M E N T R O L L
 WHOLLY EXEMPT SECTION OF THE ROLL - 8
 M A P S E C T I O N - 076
 S U B - S E C T I O N - 084
 UNIFORM PERCENT OF VALUE IS 084.50

PAGE 530
 VALUATION DATE-JUL 01, 2015
 TAXABLE STATUS DATE-MAR 01, 2016
 RPS150/V04/L015
 CURRENT DATE 4/22/2016

*** S P E C I A L D I S T R I C T S U M M A R Y ***

CODE	DISTRICT NAME	TOTAL PARCELS	EXTENSION TYPE	EXTENSION VALUE	AD VALOREM VALUE	EXEMPT AMOUNT	TAXABLE VALUE
FD032	Pierrepont Fir	2	TOTAL M		40,000	40,000	
LT025	Hannawa Light	2	TOTAL M		40,000	40,000	

*** S C H O O L D I S T R I C T S U M M A R Y ***

CODE	DISTRICT NAME	TOTAL PARCELS	ASSESSED LAND	ASSESSED TOTAL	EXEMPT AMOUNT	TOTAL TAXABLE	STAR AMOUNT	STAR TAXABLE
407402	Potsdam 2	2	9,800	40,000	40,000			
	S U B - T O T A L	2	9,800	40,000	40,000			
	T O T A L	2	9,800	40,000	40,000			

*** S Y S T E M C O D E S S U M M A R Y ***

NO SYSTEM EXEMPTIONS AT THIS LEVEL

*** E X E M P T I O N S U M M A R Y ***

CODE	DESCRIPTION	TOTAL PARCELS	COUNTY	TOWN	SCHOOL
13500	Town Owned	1	15,000	15,000	15,000
25110	Religious	1	25,000	25,000	25,000
	T O T A L	2	40,000	40,000	40,000

STATE OF NEW YORK
COUNTY - St Lawrence
TOWN - Pierrepont
SWIS - 407000

2 0 1 6 T E N T A T I V E A S S E S S M E N T R O L L
WHOLLY EXEMPT SECTION OF THE ROLL - 8
M A P S E C T I O N - 076
S U B - S E C T I O N - 084
UNIFORM PERCENT OF VALUE IS 084.50

PAGE 531
VALUATION DATE-JUL 01, 2015
TAXABLE STATUS DATE-MAR 01, 2016
RPS150/V04/L015
CURRENT DATE 4/22/2016

*** G R A N D T O T A L S ***

ROLL SEC	DESCRIPTION	TOTAL PARCELS	ASSESSED LAND	ASSESSED TOTAL	TAXABLE COUNTY	TAXABLE TOWN	TAXABLE SCHOOL	STAR TAXABLE
8	WHOLLY EXEMPT	2	9,800	40,000				

STATE OF NEW YORK
 COUNTY - St Lawrence
 TOWN - Pierrepont
 SWIS - 407000

2 0 1 6 T E N T A T I V E A S S E S S M E N T R O L L
 WHOLLY EXEMPT SECTION OF THE ROLL - 8
 TAX MAP NUMBER SEQUENCE
 UNIFORM PERCENT OF VALUE IS 084.50

PAGE 532
 VALUATION DATE-JUL 01, 2015
 TAXABLE STATUS DATE-MAR 01, 2016

TAX MAP PARCEL NUMBER	PROPERTY LOCATION & CLASS	ASSESSMENT	EXEMPTION CODE-----	COUNTY-----	TOWN-----	SCHOOL
CURRENT OWNERS NAME	SCHOOL DISTRICT	LAND	TAX DESCRIPTION	TAXABLE VALUE		
CURRENT OWNERS ADDRESS	PARCEL SIZE/GRID COORD	TOTAL	SPECIAL DISTRICTS	ACCOUNT NO.		
***** 90.002-2-3.2 *****						
90.002-2-3.2	63 Postwood Rd					1- 53-14.2
Town Of Potsdam	560 Imprvd beach		T/OT CORP 13570	100,000	100,000	100,000
Municipal Office	Potsdam 2 407402	26,700	COUNTY TAXABLE VALUE	0		
18 Elm St	Postwood Park	100,000	TOWN TAXABLE VALUE	0		
Potsdam, NY 13676	ACRES 34.50		SCHOOL TAXABLE VALUE	0		
	EAST-0335522 NRTH-1678620		FD032 Pierrepont Fire Prot	100,000	TO M	
	DEED BOOK 495 PG-00499		LT025 Hannawa Light	100,000	TO M	
	FULL MARKET VALUE	118,343				

STATE OF NEW YORK
 COUNTY - St Lawrence
 TOWN - Pierrepont
 SWIS - 407000

2 0 1 6 T E N T A T I V E A S S E S S M E N T R O L L
 WHOLLY EXEMPT SECTION OF THE ROLL - 8
 M A P S E C T I O N - 090
 S U B - S E C T I O N - 002
 UNIFORM PERCENT OF VALUE IS 084.50

PAGE 533
 VALUATION DATE-JUL 01, 2015
 TAXABLE STATUS DATE-MAR 01, 2016
 RPS150/V04/L015
 CURRENT DATE 4/22/2016

*** S P E C I A L D I S T R I C T S U M M A R Y ***

CODE	DISTRICT NAME	TOTAL PARCELS	EXTENSION TYPE	EXTENSION VALUE	AD VALOREM VALUE	EXEMPT AMOUNT	TAXABLE VALUE
FD032	Pierrepont Fir	1	TOTAL M		100,000		100,000
LT025	Hannawa Light	1	TOTAL M		100,000		100,000

*** S C H O O L D I S T R I C T S U M M A R Y ***

CODE	DISTRICT NAME	TOTAL PARCELS	ASSESSED LAND	ASSESSED TOTAL	EXEMPT AMOUNT	TOTAL TAXABLE	STAR AMOUNT	STAR TAXABLE
407402	Potsdam 2	1	26,700	100,000	100,000			
	S U B - T O T A L	1	26,700	100,000	100,000			
	T O T A L	1	26,700	100,000	100,000			

*** S Y S T E M C O D E S S U M M A R Y ***

NO SYSTEM EXEMPTIONS AT THIS LEVEL

*** E X E M P T I O N S U M M A R Y ***

CODE	DESCRIPTION	TOTAL PARCELS	COUNTY	TOWN	SCHOOL
13570	T/OT CORP	1	100,000	100,000	100,000
	T O T A L	1	100,000	100,000	100,000

*** G R A N D T O T A L S ***

ROLL SEC	DESCRIPTION	TOTAL PARCELS	ASSESSED LAND	ASSESSED TOTAL	TAXABLE COUNTY	TAXABLE TOWN	TAXABLE SCHOOL	STAR TAXABLE
8	WHOLLY EXEMPT	1	26,700	100,000				

STATE OF NEW YORK
 COUNTY - St Lawrence
 TOWN - Pierrepont
 SWIS - 407000

2 0 1 6 T E N T A T I V E A S S E S S M E N T R O L L
 WHOLLY EXEMPT SECTION OF THE ROLL - 8
 TAX MAP NUMBER SEQUENCE
 UNIFORM PERCENT OF VALUE IS 084.50

PAGE 534
 VALUATION DATE-JUL 01, 2015
 TAXABLE STATUS DATE-MAR 01, 2016

TAX MAP PARCEL NUMBER	PROPERTY LOCATION & CLASS	ASSESSMENT	EXEMPTION CODE	COUNTY	TOWN	SCHOOL
CURRENT OWNERS NAME	SCHOOL DISTRICT	LAND	TAX DESCRIPTION	TAXABLE VALUE		
CURRENT OWNERS ADDRESS	PARCEL SIZE/GRID COORD	TOTAL	SPECIAL DISTRICTS	ACCOUNT NO.		
***** 90.003-1-5 *****						
90.003-1-5	Hadley Rd 852 Landfill		Town Owned 13500	19,600	19,600	19,600
Town Of Pierrepont	Canton 1 402201	19,600	COUNTY TAXABLE VALUE	0		
Attn: Town Clerk	Sanitary Land Fill	19,600	TOWN TAXABLE VALUE	0		
864 State Highway 68	80 A		SCHOOL TAXABLE VALUE	0		
Canton, NY 13617	ACRES 80.70		FD032 Pierrepont Fire Prot	0 TO M		
	EAST-0313210 NRTH-1670224		19,600 EX			
	DEED BOOK 00883 PG-00936					
	FULL MARKET VALUE	23,195				
***** 90.003-1-13.132 *****						
90.003-1-13.132	Church Rd 314 Rural vac<10		Town Owned 13500	4,400	4,400	4,400
Town of Pierrepont	Colton 1 402801	4,400	COUNTY TAXABLE VALUE	0		
Attn: Town Clerk	FRNT 330.00 DPTH	4,400	TOWN TAXABLE VALUE	0		
864 State Highway 68	ACRES 4.80		SCHOOL TAXABLE VALUE	0		
Canton, NY 13617	EAST-0320145 NRTH-1668411		FD032 Pierrepont Fire Prot	0 TO M		
	DEED BOOK 703 PG-566		4,400 EX			
	FULL MARKET VALUE	5,207				
***** 90.003-1-38 *****						
90.003-1-38	Cemetery Rd 695 Cemetery		NALL CEM 27350	5,500	5,500	5,500
Martin Ridge Cemetery	Potsdam 2 407402	5,500	COUNTY TAXABLE VALUE	0		
Attn: Town Clerk	Martin Ridge Cemetery	5,500	TOWN TAXABLE VALUE	0		
864 State Highway 68	2.0A(D)		SCHOOL TAXABLE VALUE	0		
Canton, NY 13617	1.50 Ar Cemetery		FD032 Pierrepont Fire Prot	0 TO M		
	ACRES 1.80		5,500 EX			
	EAST-0316148 NRTH-1667652					
	FULL MARKET VALUE	6,509				

STATE OF NEW YORK
 COUNTY - St Lawrence
 TOWN - Pierrepont
 SWIS - 407000

2 0 1 6 T E N T A T I V E A S S E S S M E N T R O L L
 WHOLLY EXEMPT SECTION OF THE ROLL - 8
 M A P S E C T I O N - 090
 S U B - S E C T I O N - 003
 UNIFORM PERCENT OF VALUE IS 084.50

PAGE 535
 VALUATION DATE-JUL 01, 2015
 TAXABLE STATUS DATE-MAR 01, 2016
 RPS150/V04/L015
 CURRENT DATE 4/22/2016

*** S P E C I A L D I S T R I C T S U M M A R Y ***

CODE	DISTRICT NAME	TOTAL PARCELS	EXTENSION TYPE	EXTENSION VALUE	AD VALOREM VALUE	EXEMPT AMOUNT	TAXABLE VALUE
FD032	Pierrepont Fir	3	TOTAL M		29,500	29,500	

*** S C H O O L D I S T R I C T S U M M A R Y ***

CODE	DISTRICT NAME	TOTAL PARCELS	ASSESSED LAND	ASSESSED TOTAL	EXEMPT AMOUNT	TOTAL TAXABLE	STAR AMOUNT	STAR TAXABLE
402201	Canton 1	1	19,600	19,600	19,600			
402801	Colton 1	1	4,400	4,400	4,400			
407402	Potsdam 2	1	5,500	5,500	5,500			
	S U B - T O T A L	3	29,500	29,500	29,500			
	T O T A L	3	29,500	29,500	29,500			

*** S Y S T E M C O D E S S U M M A R Y ***

NO SYSTEM EXEMPTIONS AT THIS LEVEL

*** E X E M P T I O N S U M M A R Y ***

CODE	DESCRIPTION	TOTAL PARCELS	COUNTY	TOWN	SCHOOL
13500	Town Owned	2	24,000	24,000	24,000
27350	NALL CEM	1	5,500	5,500	5,500
	T O T A L	3	29,500	29,500	29,500

STATE OF NEW YORK
COUNTY - St Lawrence
TOWN - Pierrepont
SWIS - 407000

2 0 1 6 T E N T A T I V E A S S E S S M E N T R O L L
WHOLLY EXEMPT SECTION OF THE ROLL - 8
M A P S E C T I O N - 090
S U B - S E C T I O N - 003
UNIFORM PERCENT OF VALUE IS 084.50

PAGE 536
VALUATION DATE-JUL 01, 2015
TAXABLE STATUS DATE-MAR 01, 2016
RPS150/V04/L015
CURRENT DATE 4/22/2016

*** G R A N D T O T A L S ***

ROLL SEC	DESCRIPTION	TOTAL PARCELS	ASSESSED LAND	ASSESSED TOTAL	TAXABLE COUNTY	TAXABLE TOWN	TAXABLE SCHOOL	STAR TAXABLE
8	WHOLLY EXEMPT	3	29,500	29,500				

STATE OF NEW YORK
COUNTY - St Lawrence
TOWN - Pierrepont
SWIS - 407000

2 0 1 6 T E N T A T I V E A S S E S S M E N T R O L L
WHOLLY EXEMPT SECTION OF THE ROLL - 8
TAX MAP NUMBER SEQUENCE
UNIFORM PERCENT OF VALUE IS 084.50

PAGE 537
VALUATION DATE-JUL 01, 2015
TAXABLE STATUS DATE-MAR 01, 2016

TAX MAP PARCEL NUMBER	PROPERTY LOCATION & CLASS	ASSESSMENT	EXEMPTION CODE	COUNTY	TOWN	SCHOOL
CURRENT OWNERS NAME	SCHOOL DISTRICT	LAND	TAX DESCRIPTION	TAXABLE VALUE		
CURRENT OWNERS ADDRESS	PARCEL SIZE/GRID COORD	TOTAL	SPECIAL DISTRICTS	ACCOUNT NO.		
***** 90.004-1-26.2 *****						
90.004-1-26.2	102 Tucker Rd					1- 1- 5.1
United Cerebral Palsy Assc.	210 1 Family Res		Moral/Ment 25230	120,000	120,000	120,000
of the North Country, Inc.	Colton 1 402801	9,800	COUNTY TAXABLE VALUE	0		
101 Main St	2.92a	120,000	TOWN TAXABLE VALUE	0		
Canton, NY 13617	ACRES 2.60		SCHOOL TAXABLE VALUE	0		
	EAST-0335484 NRTH-1665244		FD032 Pierrepont Fire Prot	0 TO M		
	DEED BOOK 2002 PG-8690		120,000 EX			
	FULL MARKET VALUE	142,012				
***** 90.004-1-49 *****						
90.004-1-49	CR 24					8- 81-15
Town Of Pierrepont	695 Cemetery		Town Owned 13500	1,000	1,000	1,000
Attn: Town Clerk	Colton 1 402801	1,000	COUNTY TAXABLE VALUE	0		
864 State Highway 68	Lot Of Unknown Soldiers	1,000	TOWN TAXABLE VALUE	0		
Canton, NY 13617	Of War Of 1812		SCHOOL TAXABLE VALUE	0		
	37x160x94x158x53		FD032 Pierrepont Fire Prot	0 TO M		
	FRNT 37.00 DPTH		1,000 EX			
	ACRES 0.28					
	EAST-0329970 NRTH-1664592					
	DEED BOOK 894 PG-499					
	FULL MARKET VALUE	1,183				

STATE OF NEW YORK
 COUNTY - St Lawrence
 TOWN - Pierrepont
 SWIS - 407000

2 0 1 6 T E N T A T I V E A S S E S S M E N T R O L L
 WHOLLY EXEMPT SECTION OF THE ROLL - 8
 M A P S E C T I O N - 090
 S U B - S E C T I O N - 004
 UNIFORM PERCENT OF VALUE IS 084.50

PAGE 538
 VALUATION DATE-JUL 01, 2015
 TAXABLE STATUS DATE-MAR 01, 2016
 RPS150/V04/L015
 CURRENT DATE 4/22/2016

*** S P E C I A L D I S T R I C T S U M M A R Y ***

CODE	DISTRICT NAME	TOTAL PARCELS	EXTENSION TYPE	EXTENSION VALUE	AD VALOREM VALUE	EXEMPT AMOUNT	TAXABLE VALUE
FD032	Pierrepont Fir	2	TOTAL M		121,000	121,000	

*** S C H O O L D I S T R I C T S U M M A R Y ***

CODE	DISTRICT NAME	TOTAL PARCELS	ASSESSED LAND	ASSESSED TOTAL	EXEMPT AMOUNT	TOTAL TAXABLE	STAR AMOUNT	STAR TAXABLE
402801	Colton 1	2	10,800	121,000	121,000			
	S U B - T O T A L	2	10,800	121,000	121,000			
	T O T A L	2	10,800	121,000	121,000			

*** S Y S T E M C O D E S S U M M A R Y ***

NO SYSTEM EXEMPTIONS AT THIS LEVEL

*** E X E M P T I O N S U M M A R Y ***

CODE	DESCRIPTION	TOTAL PARCELS	COUNTY	TOWN	SCHOOL
13500	Town Owned	1	1,000	1,000	1,000
25230	Moral/Ment	1	120,000	120,000	120,000
	T O T A L	2	121,000	121,000	121,000

*** G R A N D T O T A L S ***

ROLL SEC	DESCRIPTION	TOTAL PARCELS	ASSESSED LAND	ASSESSED TOTAL	TAXABLE COUNTY	TAXABLE TOWN	TAXABLE SCHOOL	STAR TAXABLE
8	WHOLLY EXEMPT	2	10,800	121,000				

STATE OF NEW YORK
 COUNTY - St Lawrence
 TOWN - Pierrepont
 SWIS - 407000

2 0 1 6 T E N T A T I V E A S S E S S M E N T R O L L
 WHOLLY EXEMPT SECTION OF THE ROLL - 8
 TAX MAP NUMBER SEQUENCE
 UNIFORM PERCENT OF VALUE IS 084.50

PAGE 539
 VALUATION DATE-JUL 01, 2015
 TAXABLE STATUS DATE-MAR 01, 2016

TAX MAP PARCEL NUMBER	PROPERTY LOCATION & CLASS	ASSESSMENT	EXEMPTION CODE-----	COUNTY-----	TOWN-----	SCHOOL
CURRENT OWNERS NAME	SCHOOL DISTRICT	LAND	TAX DESCRIPTION	TAXABLE VALUE		
CURRENT OWNERS ADDRESS	PARCEL SIZE/GRID COORD	TOTAL	SPECIAL DISTRICTS	ACCOUNT NO.		
***** 90.043-1-17 *****						
90.043-1-17	SH 56				8- 81- 5	
Hannawa Falls Cemetery	695 Cemetery		NALL CEM 27350	10,000	10,000	10,000
Attn: Town Clerk	Potsdam 2 407402	8,700	COUNTY TAXABLE VALUE	0		
864 State Highway 68	Riverside Cemetery	10,000	TOWN TAXABLE VALUE	0		
Canton, NY 13617	2 Ar Cemetery		SCHOOL TAXABLE VALUE	0		
	FRNT 351.00 DPTH		FD032 Pierrepont Fire Prot	0 TO M		
	ACRES 2.10		10,000 EX			
	EAST-0332156 NRTH-1675151					
	DEED BOOK 230 PG-00360					
	FULL MARKET VALUE	11,834				

STATE OF NEW YORK
 COUNTY - St Lawrence
 TOWN - Pierrepont
 SWIS - 407000

2 0 1 6 T E N T A T I V E A S S E S S M E N T R O L L
 WHOLLY EXEMPT SECTION OF THE ROLL - 8
 M A P S E C T I O N - 090
 S U B - S E C T I O N - 043
 UNIFORM PERCENT OF VALUE IS 084.50

PAGE 540
 VALUATION DATE-JUL 01, 2015
 TAXABLE STATUS DATE-MAR 01, 2016
 RPS150/V04/L015
 CURRENT DATE 4/22/2016

*** S P E C I A L D I S T R I C T S U M M A R Y ***

CODE	DISTRICT NAME	TOTAL PARCELS	EXTENSION TYPE	EXTENSION VALUE	AD VALOREM VALUE	EXEMPT AMOUNT	TAXABLE VALUE
FD032	Pierrepont Fir	1	TOTAL M		10,000	10,000	

*** S C H O O L D I S T R I C T S U M M A R Y ***

CODE	DISTRICT NAME	TOTAL PARCELS	ASSESSED LAND	ASSESSED TOTAL	EXEMPT AMOUNT	TOTAL TAXABLE	STAR AMOUNT	STAR TAXABLE
407402	Potsdam 2	1	8,700	10,000	10,000			
	S U B - T O T A L	1	8,700	10,000	10,000			
	T O T A L	1	8,700	10,000	10,000			

*** S Y S T E M C O D E S S U M M A R Y ***

NO SYSTEM EXEMPTIONS AT THIS LEVEL

*** E X E M P T I O N S U M M A R Y ***

CODE	DESCRIPTION	TOTAL PARCELS	COUNTY	TOWN	SCHOOL
27350	NALL CEM	1	10,000	10,000	10,000
	T O T A L	1	10,000	10,000	10,000

*** G R A N D T O T A L S ***

ROLL SEC	DESCRIPTION	TOTAL PARCELS	ASSESSED LAND	ASSESSED TOTAL	TAXABLE COUNTY	TAXABLE TOWN	TAXABLE SCHOOL	STAR TAXABLE
8	WHOLLY EXEMPT	1	8,700	10,000				

STATE OF NEW YORK
 COUNTY - St Lawrence
 TOWN - Pierrepont
 SWIS - 407000

2 0 1 6 T E N T A T I V E A S S E S S M E N T R O L L
 WHOLLY EXEMPT SECTION OF THE ROLL - 8
 TAX MAP NUMBER SEQUENCE
 UNIFORM PERCENT OF VALUE IS 084.50

PAGE 541
 VALUATION DATE-JUL 01, 2015
 TAXABLE STATUS DATE-MAR 01, 2016

TAX MAP PARCEL NUMBER	PROPERTY LOCATION & CLASS	ASSESSMENT	EXEMPTION CODE-----	COUNTY-----	TOWN-----	SCHOOL
CURRENT OWNERS NAME	SCHOOL DISTRICT	LAND	TAX DESCRIPTION	TAXABLE VALUE		
CURRENT OWNERS ADDRESS	PARCEL SIZE/GRID COORD	TOTAL	SPECIAL DISTRICTS	ACCOUNT NO.		
***** 91.003-1-3.12 *****						
	5082 SH 56					1- 73-4.12
91.003-1-3.12	534 Social org.		Frat Organ 25400	135,000	135,000	135,000
Amvets	Colton 1 402801	6,600	COUNTY TAXABLE VALUE		0	
PO Box 272	See 1067/853	135,000	TOWN TAXABLE VALUE		0	
Colton, NY 13625	FRNT 259.00 DPTH 209.00		SCHOOL TAXABLE VALUE		0	
	ACRES 1.24		FD032 Pierrepont Fire Prot		0 TO M	
	EAST-0337241 NRTH-1664506		135,000 EX			
	DEED BOOK 2009 PG-449		LT025 Hannawa Light		0 TO M	
	FULL MARKET VALUE	159,763	135,000 EX			

STATE OF NEW YORK
 COUNTY - St Lawrence
 TOWN - Pierrepont
 SWIS - 407000

2 0 1 6 T E N T A T I V E A S S E S S M E N T R O L L
 WHOLLY EXEMPT SECTION OF THE ROLL - 8
 M A P S E C T I O N - 091
 S U B - S E C T I O N - 003
 UNIFORM PERCENT OF VALUE IS 084.50

PAGE 542
 VALUATION DATE-JUL 01, 2015
 TAXABLE STATUS DATE-MAR 01, 2016
 RPS150/V04/L015
 CURRENT DATE 4/22/2016

*** S P E C I A L D I S T R I C T S U M M A R Y ***

CODE	DISTRICT NAME	TOTAL PARCELS	EXTENSION TYPE	EXTENSION VALUE	AD VALOREM VALUE	EXEMPT AMOUNT	TAXABLE VALUE
FD032	Pierrepont Fir	1	TOTAL M		135,000	135,000	
LT025	Hannawa Light	1	TOTAL M		135,000	135,000	

*** S C H O O L D I S T R I C T S U M M A R Y ***

CODE	DISTRICT NAME	TOTAL PARCELS	ASSESSED LAND	ASSESSED TOTAL	EXEMPT AMOUNT	TOTAL TAXABLE	STAR AMOUNT	STAR TAXABLE
402801	Colton 1	1	6,600	135,000	135,000			
	S U B - T O T A L	1	6,600	135,000	135,000			
	T O T A L	1	6,600	135,000	135,000			

*** S Y S T E M C O D E S S U M M A R Y ***

NO SYSTEM EXEMPTIONS AT THIS LEVEL

*** E X E M P T I O N S U M M A R Y ***

CODE	DESCRIPTION	TOTAL PARCELS	COUNTY	TOWN	SCHOOL
25400	Frat Organ	1	135,000	135,000	135,000
	T O T A L	1	135,000	135,000	135,000

*** G R A N D T O T A L S ***

ROLL SEC	DESCRIPTION	TOTAL PARCELS	ASSESSED LAND	ASSESSED TOTAL	TAXABLE COUNTY	TAXABLE TOWN	TAXABLE SCHOOL	STAR TAXABLE
8	WHOLLY EXEMPT	1	6,600	135,000				

STATE OF NEW YORK
COUNTY - St Lawrence
TOWN - Pierrepont
SWIS - 407000

2 0 1 6 T E N T A T I V E A S S E S S M E N T R O L L
WHOLLY EXEMPT SECTION OF THE ROLL - 8
TAX MAP NUMBER SEQUENCE
UNIFORM PERCENT OF VALUE IS 084.50

PAGE 543
VALUATION DATE-JUL 01, 2015
TAXABLE STATUS DATE-MAR 01, 2016

TAX MAP PARCEL NUMBER	PROPERTY LOCATION & CLASS	ASSESSMENT	EXEMPTION CODE-----	COUNTY-----	TOWN-----	SCHOOL
CURRENT OWNERS NAME	SCHOOL DISTRICT	LAND	TAX DESCRIPTION	TAXABLE VALUE		
CURRENT OWNERS ADDRESS	PARCEL SIZE/GRID COORD	TOTAL	SPECIAL DISTRICTS			ACCOUNT NO.
***** 104.003-1-5 *****						
864 CR 29						8- 80- 2
104.003-1-5	651 Highway gar		Town Owned 13500	75,000	75,000	75,000
Town Of Pierrepont	Canton 1 402201	4,400	COUNTY TAXABLE VALUE	0		
Attn: Town Clerk	5.50A Town Garage	75,000	TOWN TAXABLE VALUE	0		
864 State Highway 68	ACRES 4.80		SCHOOL TAXABLE VALUE	0		
Canton, NY 13617	EAST-0321128 NRTH-1654155		FD032 Pierrepont Fire Prot	0 TO M		
	FULL MARKET VALUE	88,757	75,000 EX			
***** 104.003-1-6 *****						
CR 24						1- 16-10
104.003-1-6	321 Abandoned ag		Town Owned 13500	6,400	6,400	6,400
Town Of Pierrepont	Canton 1 402201	6,400	COUNTY TAXABLE VALUE	0		
Municipal Corp	19 Ar Vacant	6,400	TOWN TAXABLE VALUE	0		
PO Box 146	ACRES 14.60		SCHOOL TAXABLE VALUE	0		
Hannawa Falls, NY 13647	EAST-0320822 NRTH-1653685		FD032 Pierrepont Fire Prot	0 TO M		
	DEED BOOK 1013 PG-00114		6,400 EX			
	FULL MARKET VALUE	7,574				
***** 104.003-1-7 *****						
CR 24						1- 16- 9
104.003-1-7	321 Abandoned ag		Town Owned 13500	6,400	6,400	6,400
Town Of Pierrepont	Canton 1 402201	6,400	COUNTY TAXABLE VALUE	0		
Municipal Corp	16.80	6,400	TOWN TAXABLE VALUE	0		
PO Box 146	ACRES 14.80		SCHOOL TAXABLE VALUE	0		
Hannawa Falls, NY 13647	EAST-0320834 NRTH-1652887		FD032 Pierrepont Fire Prot	0 TO M		
	DEED BOOK 1013 PG-00114		6,400 EX			
	FULL MARKET VALUE	7,574				
***** 104.003-1-11 *****						
CR 24						1-3-1.1
104.003-1-11	961 State park		New York S 12100	14,100	14,100	14,100
New York State Park	Canton 1 402201	14,100	COUNTY TAXABLE VALUE	0		
Attn: SLC Treasurer	Bond 1960	14,100	TOWN TAXABLE VALUE	0		
48 Court St	Recreation Bond Land		SCHOOL TAXABLE VALUE	0		
Canton, NY 13617	Area 19 Proposal K		FD032 Pierrepont Fire Prot	0 TO M		
	ACRES 59.80 BANK9999998		14,100 EX			
	EAST-0318632 NRTH-1649500					
	FULL MARKET VALUE	16,686				
***** 104.003-2-30 *****						
62 Old County Rd						8- 82- 2
104.003-2-30	682 Rec facility		Town Owned 13500	80,000	80,000	80,000
Town Of Pierrepont	Colton 1 402801	26,000	COUNTY TAXABLE VALUE	0		
Attn: Town Clerk	Fireman's field	80,000	TOWN TAXABLE VALUE	0		
864 State Highway 68	Easement 2012/5389 to Sli		SCHOOL TAXABLE VALUE	0		
Canton, NY 13617	ACRES 61.20		FD032 Pierrepont Fire Prot	0 TO M		
	EAST-0323413 NRTH-1653635		80,000 EX			
	FULL MARKET VALUE	94,675				

STATE OF NEW YORK
 COUNTY - St Lawrence
 TOWN - Pierrepont
 SWIS - 407000

2 0 1 6 T E N T A T I V E A S S E S S M E N T R O L L
 WHOLLY EXEMPT SECTION OF THE ROLL - 8
 TAX MAP NUMBER SEQUENCE
 UNIFORM PERCENT OF VALUE IS 084.50

PAGE 544
 VALUATION DATE-JUL 01, 2015
 TAXABLE STATUS DATE-MAR 01, 2016

TAX MAP PARCEL NUMBER	PROPERTY LOCATION & CLASS	ASSESSMENT	EXEMPTION CODE-----	COUNTY-----	TOWN-----	SCHOOL
CURRENT OWNERS NAME	SCHOOL DISTRICT	LAND	TAX DESCRIPTION	TAXABLE VALUE		
CURRENT OWNERS ADDRESS	PARCEL SIZE/GRID COORD	TOTAL	SPECIAL DISTRICTS	ACCOUNT NO.		
***** 104.003-2-40 *****						
104.003-2-40	CR 24					9-999-055
New York State Park	961 State park		New York S 12100	10,600	10,600	10,600
Attn: SLC Treasurer	Canton 1 402201	10,600	COUNTY TAXABLE VALUE	0		
48 Court St	Bond Of 1960	10,600	TOWN TAXABLE VALUE	0		
Canton, NY 13617	Area 19		SCHOOL TAXABLE VALUE	0		
	Proposal L 35.85Ad		FD032 Pierrepont Fire Prot	0 TO M		
	ACRES 35.90 BANK9999998		10,600 EX			
	EAST-0320096 NRTH-1649794					
	FULL MARKET VALUE	12,544				

STATE OF NEW YORK
 COUNTY - St Lawrence
 TOWN - Pierrepont
 SWIS - 407000

2 0 1 6 T E N T A T I V E A S S E S S M E N T R O L L
 WHOLLY EXEMPT SECTION OF THE ROLL - 8
 M A P S E C T I O N - 104
 S U B - S E C T I O N - 003
 UNIFORM PERCENT OF VALUE IS 084.50

PAGE 545
 VALUATION DATE-JUL 01, 2015
 TAXABLE STATUS DATE-MAR 01, 2016
 RPS150/V04/L015
 CURRENT DATE 4/22/2016

*** S P E C I A L D I S T R I C T S U M M A R Y ***

CODE	DISTRICT NAME	TOTAL PARCELS	EXTENSION TYPE	EXTENSION VALUE	AD VALOREM VALUE	EXEMPT AMOUNT	TAXABLE VALUE
FD032	Pierrepont Fir	6	TOTAL M		192,500	192,500	

*** S C H O O L D I S T R I C T S U M M A R Y ***

CODE	DISTRICT NAME	TOTAL PARCELS	ASSESSED LAND	ASSESSED TOTAL	EXEMPT AMOUNT	TOTAL TAXABLE	STAR AMOUNT	STAR TAXABLE
402201	Canton 1	5	41,900	112,500	112,500			
402801	Colton 1	1	26,000	80,000	80,000			
	S U B - T O T A L	6	67,900	192,500	192,500			
	T O T A L	6	67,900	192,500	192,500			

*** S Y S T E M C O D E S S U M M A R Y ***

NO SYSTEM EXEMPTIONS AT THIS LEVEL

*** E X E M P T I O N S U M M A R Y ***

CODE	DESCRIPTION	TOTAL PARCELS	COUNTY	TOWN	SCHOOL
12100	New York S	2	24,700	24,700	24,700
13500	Town Owned	4	167,800	167,800	167,800
	T O T A L	6	192,500	192,500	192,500

STATE OF NEW YORK
COUNTY - St Lawrence
TOWN - Pierrepont
SWIS - 407000

2 0 1 6 T E N T A T I V E A S S E S S M E N T R O L L
WHOLLY EXEMPT SECTION OF THE ROLL - 8
M A P S E C T I O N - 104
S U B - S E C T I O N - 003
UNIFORM PERCENT OF VALUE IS 084.50

PAGE 546
VALUATION DATE-JUL 01, 2015
TAXABLE STATUS DATE-MAR 01, 2016
RPS150/V04/L015
CURRENT DATE 4/22/2016

*** G R A N D T O T A L S ***

ROLL SEC	DESCRIPTION	TOTAL PARCELS	ASSESSED LAND	ASSESSED TOTAL	TAXABLE COUNTY	TAXABLE TOWN	TAXABLE SCHOOL	STAR TAXABLE
8	WHOLLY EXEMPT	6	67,900	192,500				

STATE OF NEW YORK
COUNTY - St Lawrence
TOWN - Pierrepont
SWIS - 407000

2 0 1 6 T E N T A T I V E A S S E S S M E N T R O L L
WHOLLY EXEMPT SECTION OF THE ROLL - 8
TAX MAP NUMBER SEQUENCE
UNIFORM PERCENT OF VALUE IS 084.50

PAGE 547
VALUATION DATE-JUL 01, 2015
TAXABLE STATUS DATE-MAR 01, 2016

TAX MAP PARCEL NUMBER	PROPERTY LOCATION & CLASS	ASSESSMENT	EXEMPTION CODE	COUNTY	TOWN	SCHOOL
CURRENT OWNERS NAME	SCHOOL DISTRICT	LAND	TAX DESCRIPTION	TAXABLE VALUE		
CURRENT OWNERS ADDRESS	PARCEL SIZE/GRID COORD	TOTAL	SPECIAL DISTRICTS	ACCOUNT NO.		
***** 104.056-1-3 *****						
	Off CR 24					8- 81- 6
104.056-1-3	695 Cemetery		NALL CEM 27350	20,000	20,000	20,000
Pierrepont Hill Cemetery	Canton 1 402201	20,000	COUNTY TAXABLE VALUE	0		
Attn: Town Clerk	Pierrepont Hill Cemetery	20,000	TOWN TAXABLE VALUE	0		
864 State Highway 68	3 Ar Cemetery		SCHOOL TAXABLE VALUE	0		
Canton, NY 13617	ACRES 3.30		FD032 Pierrepont Fire Prot	0 TO M		
	EAST-0321598 NRTH-1655226		20,000 EX			
	DEED BOOK 123C PG-1440					
	FULL MARKET VALUE	23,669				
***** 104.056-1-13 *****						
	868 SH 68					8- 80- 7
104.056-1-13	680 Cult & rec		Town Owned 13500	45,000	45,000	45,000
Town of Pierrepont	Canton 1 402201	4,800	COUNTY TAXABLE VALUE	0		
Attn: Town Clerk	Historical Society &	45,000	TOWN TAXABLE VALUE	0		
864 State Highway 68	Town Hall (school house)		SCHOOL TAXABLE VALUE	0		
Canton, NY 13617	165x132x144x132		FD032 Pierrepont Fire Prot	0 TO M		
	FRNT 165.00 DPTH 132.00		45,000 EX			
	EAST-0323227 NRTH-1655845					
	DEED BOOK 910 PG-00738					
	FULL MARKET VALUE	53,254				
***** 104.056-1-14 *****						
	864 SH 68					8- 80- 1
104.056-1-14	652 Govt bldgs		Town Owned 13500	100,000	100,000	100,000
Town Of Pierrepont	Canton 1 402201	2,300	COUNTY TAXABLE VALUE	0		
Attn: Town Clerk	Old Barn & lot behind Tow	100,000	TOWN TAXABLE VALUE	0		
864 State Highway 68	25x132x144x93x127x9x51x75		SCHOOL TAXABLE VALUE	0		
Canton, NY 13617	FRNT 25.00 DPTH		FD032 Pierrepont Fire Prot	0 TO M		
	ACRES 0.44		100,000 EX			
	EAST-0323333 NRTH-1655876					
	DEED BOOK 40B PG-00379					
	FULL MARKET VALUE	118,343				
***** 104.056-1-15 *****						
	860 SH 68					8- 80-15
104.056-1-15	620 Religious		Religious 25110	60,000	60,000	60,000
Union Church	Canton 1 402201	3,600	COUNTY TAXABLE VALUE	0		
Attn: Town Clerk	Free Will Church	60,000	TOWN TAXABLE VALUE	0		
864 State Highway 68	of Pierrepont		SCHOOL TAXABLE VALUE	0		
Canton, NY 13617	83xvar Religious		FD032 Pierrepont Fire Prot	0 TO M		
	FRNT 83.00 DPTH 208.00		60,000 EX			
	EAST-0323387 NRTH-1655779					
	DEED BOOK W35 PG-00260					
	FULL MARKET VALUE	71,006				

STATE OF NEW YORK
 COUNTY - St Lawrence
 TOWN - Pierrepont
 SWIS - 407000

2 0 1 6 T E N T A T I V E A S S E S S M E N T R O L L
 WHOLLY EXEMPT SECTION OF THE ROLL - 8
 TAX MAP NUMBER SEQUENCE
 UNIFORM PERCENT OF VALUE IS 084.50

PAGE 548
 VALUATION DATE-JUL 01, 2015
 TAXABLE STATUS DATE-MAR 01, 2016

TAX MAP PARCEL NUMBER	PROPERTY LOCATION & CLASS	ASSESSMENT	EXEMPTION CODE	COUNTY	TOWN	SCHOOL
CURRENT OWNERS NAME	SCHOOL DISTRICT	LAND	TAX DESCRIPTION	TAXABLE VALUE		
CURRENT OWNERS ADDRESS	PARCEL SIZE/GRID COORD	TOTAL	SPECIAL DISTRICTS	ACCOUNT NO.		
***** 104.056-1-19 *****						
104.056-1-19	SH 68		Town Owned 13500	4,500	4,500	4,500
Town of Pierrepont	321 Abandoned ag					
Attn: Town Clerk	Canton 1 402201	4,500	COUNTY TAXABLE VALUE	0		
864 State Highway 68	Harrington lot	4,500	TOWN TAXABLE VALUE	0		
Canton, NY 13617	72x75(d) Vac Land		SCHOOL TAXABLE VALUE	0		
	FRNT 72.00 DPTH 40.00		FD032 Pierrepont Fire Prot	0 TO M		
	EAST-0323107 NRTH-1655773		4,500 EX			
	DEED BOOK 862 PG-667					
	FULL MARKET VALUE	5,325				
***** 104.056-1-27 *****						
104.056-1-27	7 Old County Rd		County Own 13100	20,000	20,000	20,000
St Lawrence County	330 Vacant comm					
Attn: SLC Treasurer	Canton 1 402201	20,000	COUNTY TAXABLE VALUE	0		
48 Court St	Triangular Lot	20,000	TOWN TAXABLE VALUE	0		
Canton, NY 13617	FRNT 400.00 DPTH		SCHOOL TAXABLE VALUE	0		
	ACRES 1.00 BANK9999905		FD032 Pierrepont Fire Prot	0 TO M		
	EAST-0321818 NRTH-1654422		20,000 EX			
	FULL MARKET VALUE	23,669				

STATE OF NEW YORK
 COUNTY - St Lawrence
 TOWN - Pierrepont
 SWIS - 407000

2 0 1 6 T E N T A T I V E A S S E S S M E N T R O L L
 WHOLLY EXEMPT SECTION OF THE ROLL - 8
 M A P S E C T I O N - 104
 S U B - S E C T I O N - 056
 UNIFORM PERCENT OF VALUE IS 084.50

PAGE 549
 VALUATION DATE-JUL 01, 2015
 TAXABLE STATUS DATE-MAR 01, 2016
 RPS150/V04/L015
 CURRENT DATE 4/22/2016

*** S P E C I A L D I S T R I C T S U M M A R Y ***

CODE	DISTRICT NAME	TOTAL PARCELS	EXTENSION TYPE	EXTENSION VALUE	AD VALOREM VALUE	EXEMPT AMOUNT	TAXABLE VALUE
FD032	Pierrepont Fir	6	TOTAL M		249,500	249,500	

*** S C H O O L D I S T R I C T S U M M A R Y ***

CODE	DISTRICT NAME	TOTAL PARCELS	ASSESSED LAND	ASSESSED TOTAL	EXEMPT AMOUNT	TOTAL TAXABLE	STAR AMOUNT	STAR TAXABLE
402201	Canton 1	6	55,200	249,500	249,500			
	S U B - T O T A L	6	55,200	249,500	249,500			
	T O T A L	6	55,200	249,500	249,500			

*** S Y S T E M C O D E S S U M M A R Y ***

NO SYSTEM EXEMPTIONS AT THIS LEVEL

*** E X E M P T I O N S U M M A R Y ***

CODE	DESCRIPTION	TOTAL PARCELS	COUNTY	TOWN	SCHOOL
13100	County Own	1	20,000	20,000	20,000
13500	Town Owned	3	149,500	149,500	149,500
25110	Religious	1	60,000	60,000	60,000
27350	NALL CEM	1	20,000	20,000	20,000
	T O T A L	6	249,500	249,500	249,500

STATE OF NEW YORK
COUNTY - St Lawrence
TOWN - Pierrepont
SWIS - 407000

2 0 1 6 T E N T A T I V E A S S E S S M E N T R O L L
WHOLLY EXEMPT SECTION OF THE ROLL - 8
M A P S E C T I O N - 104
S U B - S E C T I O N - 056
UNIFORM PERCENT OF VALUE IS 084.50

PAGE 550
VALUATION DATE-JUL 01, 2015
TAXABLE STATUS DATE-MAR 01, 2016
RPS150/V04/L015
CURRENT DATE 4/22/2016

*** G R A N D T O T A L S ***

ROLL SEC	DESCRIPTION	TOTAL PARCELS	ASSESSED LAND	ASSESSED TOTAL	TAXABLE COUNTY	TAXABLE TOWN	TAXABLE SCHOOL	STAR TAXABLE
8	WHOLLY EXEMPT	6	55,200	249,500				

STATE OF NEW YORK
COUNTY - St Lawrence
TOWN - Pierrepont
SWIS - 407000

2 0 1 6 T E N T A T I V E A S S E S S M E N T R O L L
WHOLLY EXEMPT SECTION OF THE ROLL - 8
TAX MAP NUMBER SEQUENCE
UNIFORM PERCENT OF VALUE IS 084.50

PAGE 551
VALUATION DATE-JUL 01, 2015
TAXABLE STATUS DATE-MAR 01, 2016

TAX MAP PARCEL NUMBER	PROPERTY LOCATION & CLASS	ASSESSMENT	EXEMPTION CODE	COUNTY	TOWN	SCHOOL
CURRENT OWNERS NAME	SCHOOL DISTRICT	LAND	TAX DESCRIPTION	TAXABLE VALUE		
CURRENT OWNERS ADDRESS	PARCEL SIZE/GRID COORD	TOTAL	SPECIAL DISTRICTS	ACCOUNT NO.		
***** 118.002-2-3 *****						
118.002-2-3	345 Plains Rd					8- 81- 2
Beech Plains Church	620 Religious		Religious 25110	63,000	63,000	63,000
Attn: William Brewer	Edwards-Knox Cn 403401	8,200	COUNTY TAXABLE VALUE	0		
120 Coon Rd	1.25A(D)	63,000	TOWN TAXABLE VALUE	0		
Canton, NY 13617	FRNT 206.00 DPTH 264.00		SCHOOL TAXABLE VALUE	0		
	ACRES 1.20		FD032 Pierrepont Fire Prot	0	TO M	
	EAST-0307058 NRTH-1645376		63,000 EX			
	DEED BOOK NONE PG-FOUND					
	FULL MARKET VALUE	74,556				
***** 118.002-2-4 *****						
118.002-2-4	Plains Rd					8- 81- 4
Beech Plains Cemetery	695 Cemetery		NALL CEM 27350	10,000	10,000	10,000
Attn: William Brewer	Edwards-Knox Cn 403401	10,000	COUNTY TAXABLE VALUE	0		
120 Coon Rd	Cemetery	10,000	TOWN TAXABLE VALUE	0		
Canton, NY 13617	ACRES 3.00		SCHOOL TAXABLE VALUE	0		
	EAST-0306783 NRTH-1645105		FD032 Pierrepont Fire Prot	0	TO M	
	DEED BOOK 338 PG-00366		10,000 EX			
	FULL MARKET VALUE	11,834				
***** 118.002-2-25 *****						
118.002-2-25	Off Plains Rd					
Beech Plains Cemetery Assoc.	695 Cemetery		Wholly Exe 50000	600	600	600
% William Brewer	Edwards-Knox Cn 403401	600	COUNTY TAXABLE VALUE	0		
120 Coon Rd	Seeger survey 7/11/12	600	TOWN TAXABLE VALUE	0		
Canton, NY 13617	1.10A		SCHOOL TAXABLE VALUE	0		
	FRNT 206.00 DPTH		FD032 Pierrepont Fire Prot	0	TO M	
	ACRES 1.10		600 EX			
	EAST-0306782 NRTH-1645327					
	DEED BOOK 2014 PG-10189					
	FULL MARKET VALUE	710				

STATE OF NEW YORK
 COUNTY - St Lawrence
 TOWN - Pierrepont
 SWIS - 407000

2 0 1 6 T E N T A T I V E A S S E S S M E N T R O L L
 WHOLLY EXEMPT SECTION OF THE ROLL - 8
 M A P S E C T I O N - 118
 S U B - S E C T I O N - 002
 UNIFORM PERCENT OF VALUE IS 084.50

PAGE 552
 VALUATION DATE-JUL 01, 2015
 TAXABLE STATUS DATE-MAR 01, 2016
 RPS150/V04/L015
 CURRENT DATE 4/22/2016

*** S P E C I A L D I S T R I C T S U M M A R Y ***

CODE	DISTRICT NAME	TOTAL PARCELS	EXTENSION TYPE	EXTENSION VALUE	AD VALOREM VALUE	EXEMPT AMOUNT	TAXABLE VALUE
FD032	Pierrepont Fir	3	TOTAL M		73,600	73,600	

*** S C H O O L D I S T R I C T S U M M A R Y ***

CODE	DISTRICT NAME	TOTAL PARCELS	ASSESSED LAND	ASSESSED TOTAL	EXEMPT AMOUNT	TOTAL TAXABLE	STAR AMOUNT	STAR TAXABLE
403401	Edwards-Knox Cntrl	3	18,800	73,600	73,600			
	S U B - T O T A L	3	18,800	73,600	73,600			
	T O T A L	3	18,800	73,600	73,600			

*** S Y S T E M C O D E S S U M M A R Y ***

CODE	DESCRIPTION	TOTAL PARCELS	COUNTY	TOWN	SCHOOL
50000	Wholly Exe	1	600	600	600
	T O T A L	1	600	600	600

*** E X E M P T I O N S U M M A R Y ***

CODE	DESCRIPTION	TOTAL PARCELS	COUNTY	TOWN	SCHOOL
25110	Religious	1	63,000	63,000	63,000
27350	NALL CEM	1	10,000	10,000	10,000
	T O T A L	2	73,000	73,000	73,000

STATE OF NEW YORK
COUNTY - St Lawrence
TOWN - Pierrepont
SWIS - 407000

2 0 1 6 T E N T A T I V E A S S E S S M E N T R O L L
WHOLLY EXEMPT SECTION OF THE ROLL - 8
M A P S E C T I O N - 118
S U B - S E C T I O N - 002
UNIFORM PERCENT OF VALUE IS 084.50

PAGE 553
VALUATION DATE-JUL 01, 2015
TAXABLE STATUS DATE-MAR 01, 2016
RPS150/V04/L015
CURRENT DATE 4/22/2016

*** G R A N D T O T A L S ***

ROLL SEC	DESCRIPTION	TOTAL PARCELS	ASSESSED LAND	ASSESSED TOTAL	TAXABLE COUNTY	TAXABLE TOWN	TAXABLE SCHOOL	STAR TAXABLE
8	WHOLLY EXEMPT	3	18,800	73,600				

STATE OF NEW YORK
COUNTY - St Lawrence
TOWN - Pierrepont
SWIS - 407000

2 0 1 6 T E N T A T I V E A S S E S S M E N T R O L L
WHOLLY EXEMPT SECTION OF THE ROLL - 8
TAX MAP NUMBER SEQUENCE
UNIFORM PERCENT OF VALUE IS 084.50

PAGE 554
VALUATION DATE-JUL 01, 2015
TAXABLE STATUS DATE-MAR 01, 2016

TAX MAP PARCEL NUMBER	PROPERTY LOCATION & CLASS	ASSESSMENT	EXEMPTION CODE	COUNTY	TOWN	SCHOOL
CURRENT OWNERS NAME	SCHOOL DISTRICT	LAND	TAX DESCRIPTION	TAXABLE VALUE		
CURRENT OWNERS ADDRESS	PARCEL SIZE/GRID COORD	TOTAL	SPECIAL DISTRICTS	ACCOUNT NO.		
***** 118.004-3-28.1 *****						
	CR 24					1- 15- 8.1
118.004-3-28.1	330 Vacant comm		County Own 13100	23,500	23,500	23,500
St Lawrence County Highway	Edwards-Knox Cn 403401	23,500	COUNTY TAXABLE VALUE	0		
Attn: SLC Treasurer	Gravel Pit	23,500	TOWN TAXABLE VALUE	0		
48 Court St	52a Vac Harrison Tr-Pt#21		SCHOOL TAXABLE VALUE	0		
Canton, NY 13617	ACRES 55.40 BANK9999905		FD032 Pierrepont Fire Prot	0 TO M		
	EAST-0308265 NRTH-1636140		23,500 EX			
	DEED BOOK 2009 PG-13516					
	FULL MARKET VALUE	27,811				
***** 118.004-3-32 *****						
	27 Plains Rd					1- 17-15
118.004-3-32	330 Vacant comm		County Own 13100	14,400	14,400	14,400
St Lawrence County Highway	Edwards-Knox Cn 403401	14,400	COUNTY TAXABLE VALUE	0		
Attn: SLC Treasurer	Also Easement 1998/10084	14,400	TOWN TAXABLE VALUE	0		
48 Court St	Gravel Pit		SCHOOL TAXABLE VALUE	0		
Canton, NY 13617	ACRES 27.00 BANK9999905		FD032 Pierrepont Fire Prot	0 TO M		
	EAST-0308937 NRTH-1637328		14,400 EX			
	DEED BOOK 2009 PG-13516					
	FULL MARKET VALUE	17,041				
***** 118.004-3-35 *****						
	CR 24					
118.004-3-35	330 Vacant comm		County Own 13100	5,500	5,500	5,500
St Lawrence County Highway	Edwards-Knox Cn 403401	5,500	COUNTY TAXABLE VALUE	0		
Attn: SLC Treasurer	Part of a gravel pit	5,500	TOWN TAXABLE VALUE	0		
48 Court St	ACRES 1.80 BANK9999905		SCHOOL TAXABLE VALUE	0		
Canton, NY 13617	EAST-0309152 NRTH-1636215		FD032 Pierrepont Fire Prot	0 TO M		
	DEED BOOK 2009 PG-13516		5,500 EX			
	FULL MARKET VALUE	6,509				

STATE OF NEW YORK
 COUNTY - St Lawrence
 TOWN - Pierrepont
 SWIS - 407000

2 0 1 6 T E N T A T I V E A S S E S S M E N T R O L L
 WHOLLY EXEMPT SECTION OF THE ROLL - 8
 M A P S E C T I O N - 118
 S U B - S E C T I O N - 004
 UNIFORM PERCENT OF VALUE IS 084.50

PAGE 555
 VALUATION DATE-JUL 01, 2015
 TAXABLE STATUS DATE-MAR 01, 2016
 RPS150/V04/L015
 CURRENT DATE 4/22/2016

*** S P E C I A L D I S T R I C T S U M M A R Y ***

CODE	DISTRICT NAME	TOTAL PARCELS	EXTENSION TYPE	EXTENSION VALUE	AD VALOREM VALUE	EXEMPT AMOUNT	TAXABLE VALUE
FD032	Pierrepont Fir	3	TOTAL M		43,400	43,400	

*** S C H O O L D I S T R I C T S U M M A R Y ***

CODE	DISTRICT NAME	TOTAL PARCELS	ASSESSED LAND	ASSESSED TOTAL	EXEMPT AMOUNT	TOTAL TAXABLE	STAR AMOUNT	STAR TAXABLE
403401	Edwards-Knox Cntrl	3	43,400	43,400	43,400			
	S U B - T O T A L	3	43,400	43,400	43,400			
	T O T A L	3	43,400	43,400	43,400			

*** S Y S T E M C O D E S S U M M A R Y ***

NO SYSTEM EXEMPTIONS AT THIS LEVEL

*** E X E M P T I O N S U M M A R Y ***

CODE	DESCRIPTION	TOTAL PARCELS	COUNTY	TOWN	SCHOOL
13100	County Own	3	43,400	43,400	43,400
	T O T A L	3	43,400	43,400	43,400

*** G R A N D T O T A L S ***

ROLL SEC	DESCRIPTION	TOTAL PARCELS	ASSESSED LAND	ASSESSED TOTAL	TAXABLE COUNTY	TAXABLE TOWN	TAXABLE SCHOOL	STAR TAXABLE
8	WHOLLY EXEMPT	3	43,400	43,400				

STATE OF NEW YORK
 COUNTY - St Lawrence
 TOWN - Pierrepont
 SWIS - 407000

2 0 1 6 T E N T A T I V E A S S E S S M E N T R O L L
 WHOLLY EXEMPT SECTION OF THE ROLL - 8
 TAX MAP NUMBER SEQUENCE
 UNIFORM PERCENT OF VALUE IS 084.50

PAGE 556
 VALUATION DATE-JUL 01, 2015
 TAXABLE STATUS DATE-MAR 01, 2016

TAX MAP PARCEL NUMBER	PROPERTY LOCATION & CLASS	ASSESSMENT	EXEMPTION CODE-----	COUNTY-----	TOWN-----	SCHOOL
CURRENT OWNERS NAME	SCHOOL DISTRICT	LAND	TAX DESCRIPTION	TAXABLE VALUE		
CURRENT OWNERS ADDRESS	PARCEL SIZE/GRID COORD	TOTAL	SPECIAL DISTRICTS	ACCOUNT NO.		
***** 119.002-1-22 *****						
119.002-1-22	Glenmeal Rd		Town Owned 13500	2,500	2,500	2,500
Town of Pierrepont	323 Vacant rural					
Attn: Town Clerk	Colton 1 402801	2,500	COUNTY TAXABLE VALUE	0		
864 State Highway 68	Edith Brown Gravel Pit	2,500	TOWN TAXABLE VALUE	0		
Canton, NY 13617	FRNT 198.00 DPTH 110.00		SCHOOL TAXABLE VALUE	0		
	EAST-0329972 NRTH-1644775		FD032 Pierrepont Fire Prot	0 TO M		
	DEED BOOK 00244 PG-00311		2,500 EX			
	FULL MARKET VALUE	2,959				
***** 119.002-2-20 *****						
119.002-2-20	Wilson Rd		NALL CEM 27350	15,000	15,000	15,000
Cooks Corners Cemetery	695 Cemetery					8- 81- 7
Attn: Town Clerk	Colton 1 402801	15,000	COUNTY TAXABLE VALUE	0		
864 State Highway 68	Cemetery	15,000	TOWN TAXABLE VALUE	0		
Canton, NY 13617	FRNT 120.00 DPTH 220.00		SCHOOL TAXABLE VALUE	0		
	EAST-0332756 NRTH-1642096		FD032 Pierrepont Fire Prot	0 TO M		
	FULL MARKET VALUE	17,751	15,000 EX			
***** 119.002-2-21 *****						
119.002-2-21	643 Wilson Rd		Town Owned 13500	22,000	22,000	22,000
Cooks Corners Community Center	534 Social org.					
Attn: Marilyn Collier	Colton 1 402801	6,600	COUNTY TAXABLE VALUE	0		
643 Wilson Rd	Cooks Corners Community Center	22,000	TOWN TAXABLE VALUE	0		
Colton, NY 13625	Old School District # 15		SCHOOL TAXABLE VALUE	0		
	FRNT 150.00 DPTH 150.00		FD032 Pierrepont Fire Prot	0 TO M		
	EAST-0334386 NRTH-1642506		22,000 EX			
	DEED BOOK 1094 PG-932					
	FULL MARKET VALUE	26,036				

STATE OF NEW YORK
 COUNTY - St Lawrence
 TOWN - Pierrepont
 SWIS - 407000

2 0 1 6 T E N T A T I V E A S S E S S M E N T R O L L
 WHOLLY EXEMPT SECTION OF THE ROLL - 8
 M A P S E C T I O N - 119
 S U B - S E C T I O N - 002
 UNIFORM PERCENT OF VALUE IS 084.50

PAGE 557
 VALUATION DATE-JUL 01, 2015
 TAXABLE STATUS DATE-MAR 01, 2016
 RPS150/V04/L015
 CURRENT DATE 4/22/2016

*** S P E C I A L D I S T R I C T S U M M A R Y ***

CODE	DISTRICT NAME	TOTAL PARCELS	EXTENSION TYPE	EXTENSION VALUE	AD VALOREM VALUE	EXEMPT AMOUNT	TAXABLE VALUE
FD032	Pierrepont Fir	3	TOTAL M		39,500	39,500	

*** S C H O O L D I S T R I C T S U M M A R Y ***

CODE	DISTRICT NAME	TOTAL PARCELS	ASSESSED LAND	ASSESSED TOTAL	EXEMPT AMOUNT	TOTAL TAXABLE	STAR AMOUNT	STAR TAXABLE
402801	Colton 1	3	24,100	39,500	39,500			
	S U B - T O T A L	3	24,100	39,500	39,500			
	T O T A L	3	24,100	39,500	39,500			

*** S Y S T E M C O D E S S U M M A R Y ***

NO SYSTEM EXEMPTIONS AT THIS LEVEL

*** E X E M P T I O N S U M M A R Y ***

CODE	DESCRIPTION	TOTAL PARCELS	COUNTY	TOWN	SCHOOL
13500	Town Owned	2	24,500	24,500	24,500
27350	NALL CEM	1	15,000	15,000	15,000
	T O T A L	3	39,500	39,500	39,500

*** G R A N D T O T A L S ***

ROLL SEC	DESCRIPTION	TOTAL PARCELS	ASSESSED LAND	ASSESSED TOTAL	TAXABLE COUNTY	TAXABLE TOWN	TAXABLE SCHOOL	STAR TAXABLE
8	WHOLLY EXEMPT	3	24,100	39,500				

STATE OF NEW YORK
 COUNTY - St Lawrence
 TOWN - Pierrepont
 SWIS - 407000

2 0 1 6 T E N T A T I V E A S S E S S M E N T R O L L
 WHOLLY EXEMPT SECTION OF THE ROLL - 8
 TAX MAP NUMBER SEQUENCE
 UNIFORM PERCENT OF VALUE IS 084.50

PAGE 558
 VALUATION DATE-JUL 01, 2015
 TAXABLE STATUS DATE-MAR 01, 2016

TAX MAP PARCEL NUMBER	PROPERTY LOCATION & CLASS	ASSESSMENT	EXEMPTION CODE-----	COUNTY-----	TOWN-----	SCHOOL
CURRENT OWNERS NAME	SCHOOL DISTRICT	LAND	TAX DESCRIPTION	TAXABLE VALUE		
CURRENT OWNERS ADDRESS	PARCEL SIZE/GRID COORD	TOTAL	SPECIAL DISTRICTS	ACCOUNT NO.		
***** 119.003-1-14 *****						
119.003-1-14	Selleck Rd			6,600	6,600	9-999-74
New York State Park	961 State park		New York S 12100	6,600	6,600	6,600
Attn: SLC Treasurer	Edwards-Knox Cn 403401	6,600	COUNTY TAXABLE VALUE	0		
48 Court St	Bond Act Of 1960	6,600	TOWN TAXABLE VALUE	0		
Canton, NY 13617	Area 3 Proposal M-26.02Ad		SCHOOL TAXABLE VALUE	0		
	ACRES 27.90 BANK9999998		FD032 Pierrepont Fire Prot	0	0 TO M	
	EAST-0317708 NRTH-1637012		6,600 EX			
	FULL MARKET VALUE	7,811				

STATE OF NEW YORK
 COUNTY - St Lawrence
 TOWN - Pierrepont
 SWIS - 407000

2 0 1 6 T E N T A T I V E A S S E S S M E N T R O L L
 WHOLLY EXEMPT SECTION OF THE ROLL - 8
 M A P S E C T I O N - 119
 S U B - S E C T I O N - 003
 UNIFORM PERCENT OF VALUE IS 084.50

PAGE 559
 VALUATION DATE-JUL 01, 2015
 TAXABLE STATUS DATE-MAR 01, 2016
 RPS150/V04/L015
 CURRENT DATE 4/22/2016

*** S P E C I A L D I S T R I C T S U M M A R Y ***

CODE	DISTRICT NAME	TOTAL PARCELS	EXTENSION TYPE	EXTENSION VALUE	AD VALOREM VALUE	EXEMPT AMOUNT	TAXABLE VALUE
FD032	Pierrepont Fir	1	TOTAL M		6,600	6,600	

*** S C H O O L D I S T R I C T S U M M A R Y ***

CODE	DISTRICT NAME	TOTAL PARCELS	ASSESSED LAND	ASSESSED TOTAL	EXEMPT AMOUNT	TOTAL TAXABLE	STAR AMOUNT	STAR TAXABLE
403401	Edwards-Knox Cntrl	1	6,600	6,600	6,600			
	S U B - T O T A L	1	6,600	6,600	6,600			
	T O T A L	1	6,600	6,600	6,600			

*** S Y S T E M C O D E S S U M M A R Y ***

NO SYSTEM EXEMPTIONS AT THIS LEVEL

*** E X E M P T I O N S U M M A R Y ***

CODE	DESCRIPTION	TOTAL PARCELS	COUNTY	TOWN	SCHOOL
12100	New York S	1	6,600	6,600	6,600
	T O T A L	1	6,600	6,600	6,600

*** G R A N D T O T A L S ***

ROLL SEC	DESCRIPTION	TOTAL PARCELS	ASSESSED LAND	ASSESSED TOTAL	TAXABLE COUNTY	TAXABLE TOWN	TAXABLE SCHOOL	STAR TAXABLE
8	WHOLLY EXEMPT	1	6,600	6,600				

STATE OF NEW YORK
 COUNTY - St Lawrence
 TOWN - Pierrepont
 SWIS - 407000

2 0 1 6 T E N T A T I V E A S S E S S M E N T R O L L
 WHOLLY EXEMPT SECTION OF THE ROLL - 8
 TAX MAP NUMBER SEQUENCE
 UNIFORM PERCENT OF VALUE IS 084.50

PAGE 560
 VALUATION DATE-JUL 01, 2015
 TAXABLE STATUS DATE-MAR 01, 2016

TAX MAP PARCEL NUMBER	PROPERTY LOCATION & CLASS	ASSESSMENT	EXEMPTION CODE-----	COUNTY-----	TOWN-----	SCHOOL
CURRENT OWNERS NAME	SCHOOL DISTRICT	LAND	TAX DESCRIPTION	TAXABLE VALUE		
CURRENT OWNERS ADDRESS	PARCEL SIZE/GRID COORD	TOTAL	SPECIAL DISTRICTS	ACCOUNT NO.		
***** 119.004-3-1 *****						
119.004-3-1	181 Glenmeal Rd					
New York State Power Authority	961 State park		New York S 12100	1,200	1,200	1,200
Attn: SLC Treasurer	Colton 1 402801	1,200	COUNTY TAXABLE VALUE	0		
48 Court St	Power Authority	1,200	TOWN TAXABLE VALUE	0		
Canton, NY 13617	450x509x450x509		SCHOOL TAXABLE VALUE	0		
	FRNT 450.00 DPTH 484.00		FD032 Pierrepont Fire Prot	0 TO M		
	ACRES 5.00 BANK9999998		1,200 EX			
	EAST-0329712 NRTH-1639479					
	DEED BOOK 991 PG-00689					
	FULL MARKET VALUE	1,420				

STATE OF NEW YORK
 COUNTY - St Lawrence
 TOWN - Pierrepont
 SWIS - 407000

2 0 1 6 T E N T A T I V E A S S E S S M E N T R O L L
 WHOLLY EXEMPT SECTION OF THE ROLL - 8
 M A P S E C T I O N - 119
 S U B - S E C T I O N - 004
 UNIFORM PERCENT OF VALUE IS 084.50

PAGE 561
 VALUATION DATE-JUL 01, 2015
 TAXABLE STATUS DATE-MAR 01, 2016
 RPS150/V04/L015
 CURRENT DATE 4/22/2016

*** S P E C I A L D I S T R I C T S U M M A R Y ***

CODE	DISTRICT NAME	TOTAL PARCELS	EXTENSION TYPE	EXTENSION VALUE	AD VALOREM VALUE	EXEMPT AMOUNT	TAXABLE VALUE
FD032	Pierrepont Fir	1	TOTAL M		1,200	1,200	

*** S C H O O L D I S T R I C T S U M M A R Y ***

CODE	DISTRICT NAME	TOTAL PARCELS	ASSESSED LAND	ASSESSED TOTAL	EXEMPT AMOUNT	TOTAL TAXABLE	STAR AMOUNT	STAR TAXABLE
402801	Colton 1	1	1,200	1,200	1,200			
	S U B - T O T A L	1	1,200	1,200	1,200			
	T O T A L	1	1,200	1,200	1,200			

*** S Y S T E M C O D E S S U M M A R Y ***

NO SYSTEM EXEMPTIONS AT THIS LEVEL

*** E X E M P T I O N S U M M A R Y ***

CODE	DESCRIPTION	TOTAL PARCELS	COUNTY	TOWN	SCHOOL
12100	New York S	1	1,200	1,200	1,200
	T O T A L	1	1,200	1,200	1,200

*** G R A N D T O T A L S ***

ROLL SEC	DESCRIPTION	TOTAL PARCELS	ASSESSED LAND	ASSESSED TOTAL	TAXABLE COUNTY	TAXABLE TOWN	TAXABLE SCHOOL	STAR TAXABLE
8	WHOLLY EXEMPT	1	1,200	1,200				

STATE OF NEW YORK
 COUNTY - St Lawrence
 TOWN - Pierrepont
 SWIS - 407000

2 0 1 6 T E N T A T I V E A S S E S S M E N T R O L L
 WHOLLY EXEMPT SECTION OF THE ROLL - 8
 S U B - S E C T I O N - 004
 UNIFORM PERCENT OF VALUE IS 084.50

PAGE 562
 VALUATION DATE-JUL 01, 2015
 TAXABLE STATUS DATE-MAR 01, 2016
 RPS150/V04/L015
 CURRENT DATE 4/22/2016

R O L L S U B S E C T I O N - - T O T A L S

*** S P E C I A L D I S T R I C T S U M M A R Y ***

CODE	DISTRICT NAME	TOTAL PARCELS	EXTENSION TYPE	EXTENSION VALUE	AD VALOREM VALUE	EXEMPT AMOUNT	TAXABLE VALUE
FD032	Pierrepont Fir	39	TOTAL M		1358,400	1258,400	100,000
LT025	Hannawa Light	9	TOTAL M		585,000	485,000	100,000

*** S C H O O L D I S T R I C T S U M M A R Y ***

CODE	DISTRICT NAME	TOTAL PARCELS	ASSESSED LAND	ASSESSED TOTAL	EXEMPT AMOUNT	TOTAL TAXABLE	STAR AMOUNT	STAR TAXABLE
402201	Canton 1	12	116,700	381,600	381,600			
402801	Colton 1	9	73,100	381,100	381,100			
403401	Edwards-Knox Cntrl	7	68,800	123,600	123,600			
407402	Potsdam 2	11	110,300	472,100	472,100			
	S U B - T O T A L	39	368,900	1358,400	1358,400			
	T O T A L	39	368,900	1358,400	1358,400			

*** S Y S T E M C O D E S S U M M A R Y ***

CODE	DESCRIPTION	TOTAL PARCELS	COUNTY	TOWN	SCHOOL
50000	Wholly Exe	1	600	600	600
	T O T A L	1	600	600	600

*** E X E M P T I O N S U M M A R Y ***

CODE	DESCRIPTION	TOTAL PARCELS	COUNTY	TOWN	SCHOOL
12100	New York S	5	39,100	39,100	39,100
13100	County Own	4	63,400	63,400	63,400
13500	Town Owned	16	580,800	580,800	580,800
13570	T/OT CORP	1	100,000	100,000	100,000
25110	Religious	3	148,000	148,000	148,000
25130	Charitable	1	95,000	95,000	95,000

STATE OF NEW YORK
 COUNTY - St Lawrence
 TOWN - Pierrepont
 SWIS - 407000

2 0 1 6 T E N T A T I V E A S S E S S M E N T R O L L
 WHOLLY EXEMPT SECTION OF THE ROLL - 8
 S U B - S E C T I O N - 004
 UNIFORM PERCENT OF VALUE IS 084.50

PAGE 563
 VALUATION DATE-JUL 01, 2015
 TAXABLE STATUS DATE-MAR 01, 2016
 RPS150/V04/L015
 CURRENT DATE 4/22/2016

R O L L S U B S E C T I O N - - T O T A L S

*** E X E M P T I O N S U M M A R Y ***

CODE	DESCRIPTION	TOTAL PARCELS	COUNTY	TOWN	SCHOOL
25230	Moral/Ment	1	120,000	120,000	120,000
25400	Frat Organ	1	135,000	135,000	135,000
26400	Vol Fire D	1	16,000	16,000	16,000
27350	NALL CEM	5	60,500	60,500	60,500
	T O T A L	38	1357,800	1357,800	1357,800

*** G R A N D T O T A L S ***

ROLL SEC	DESCRIPTION	TOTAL PARCELS	ASSESSED LAND	ASSESSED TOTAL	TAXABLE COUNTY	TAXABLE TOWN	TAXABLE SCHOOL	STAR TAXABLE
8	WHOLLY EXEMPT	39	368,900	1358,400				

STATE OF NEW YORK
 COUNTY - St Lawrence
 TOWN - Pierrepont
 SWIS - 407000

2 0 1 6 T E N T A T I V E A S S E S S M E N T R O L L
 WHOLLY EXEMPT SECTION OF THE ROLL - 8
 UNIFORM PERCENT OF VALUE IS 084.50

PAGE 564
 VALUATION DATE-JUL 01, 2015
 TAXABLE STATUS DATE-MAR 01, 2016
 RPS150/V04/L015
 CURRENT DATE 4/22/2016

R O L L S E C T I O N T O T A L S

*** S P E C I A L D I S T R I C T S U M M A R Y ***

CODE	DISTRICT NAME	TOTAL PARCELS	EXTENSION TYPE	EXTENSION VALUE	AD VALOREM VALUE	EXEMPT AMOUNT	TAXABLE VALUE
FD032	Pierrepont Fir	39	TOTAL M		1358,400	1258,400	100,000
LT025	Hannawa Light	9	TOTAL M		585,000	485,000	100,000

*** S C H O O L D I S T R I C T S U M M A R Y ***

CODE	DISTRICT NAME	TOTAL PARCELS	ASSESSED LAND	ASSESSED TOTAL	EXEMPT AMOUNT	TOTAL TAXABLE	STAR AMOUNT	STAR TAXABLE
402201	Canton 1	12	116,700	381,600	381,600			
402801	Colton 1	9	73,100	381,100	381,100			
403401	Edwards-Knox Cntrl	7	68,800	123,600	123,600			
407402	Potsdam 2	11	110,300	472,100	472,100			
	S U B - T O T A L	39	368,900	1358,400	1358,400			
	T O T A L	39	368,900	1358,400	1358,400			

*** S Y S T E M C O D E S S U M M A R Y ***

CODE	DESCRIPTION	TOTAL PARCELS	COUNTY	TOWN	SCHOOL
50000	Wholly Exe	1	600	600	600
	T O T A L	1	600	600	600

*** E X E M P T I O N S U M M A R Y ***

CODE	DESCRIPTION	TOTAL PARCELS	COUNTY	TOWN	SCHOOL
12100	New York S	5	39,100	39,100	39,100
13100	County Own	4	63,400	63,400	63,400
13500	Town Owned	16	580,800	580,800	580,800
13570	T/OT CORP	1	100,000	100,000	100,000
25110	Religious	3	148,000	148,000	148,000
25130	Charitable	1	95,000	95,000	95,000

STATE OF NEW YORK
 COUNTY - St Lawrence
 TOWN - Pierrepont
 SWIS - 407000

2 0 1 6 T E N T A T I V E A S S E S S M E N T R O L L
 WHOLLY EXEMPT SECTION OF THE ROLL - 8
 UNIFORM PERCENT OF VALUE IS 084.50

PAGE 565
 VALUATION DATE-JUL 01, 2015
 TAXABLE STATUS DATE-MAR 01, 2016
 RPS150/V04/L015
 CURRENT DATE 4/22/2016

R O L L S E C T I O N T O T A L S

*** E X E M P T I O N S U M M A R Y ***

CODE	DESCRIPTION	TOTAL PARCELS	COUNTY	TOWN	SCHOOL
25230	Moral/Ment	1	120,000	120,000	120,000
25400	Frat Organ	1	135,000	135,000	135,000
26400	Vol Fire D	1	16,000	16,000	16,000
27350	NALL CEM	5	60,500	60,500	60,500
	T O T A L	38	1357,800	1357,800	1357,800

*** G R A N D T O T A L S ***

ROLL SEC	DESCRIPTION	TOTAL PARCELS	ASSESSED LAND	ASSESSED TOTAL	TAXABLE COUNTY	TAXABLE TOWN	TAXABLE SCHOOL	STAR TAXABLE
8	WHOLLY EXEMPT	39	368,900	1358,400				

STATE OF NEW YORK
 COUNTY - St Lawrence
 TOWN - Pierrepont
 SWIS - 407000

2 0 1 6 T E N T A T I V E A S S E S S M E N T R O L L

S W I S T O T A L S
 UNIFORM PERCENT OF VALUE IS 084.50

VALUATION DATE-JUL 01, 2015
 TAXABLE STATUS DATE-MAR 01, 2016
 RPS150/V04/L015
 CURRENT DATE 4/22/2016

*** S P E C I A L D I S T R I C T S U M M A R Y ***

CODE	DISTRICT NAME	TOTAL PARCELS	EXTENSION TYPE	EXTENSION VALUE	AD VALOREM VALUE	EXEMPT AMOUNT	TAXABLE VALUE
AG002	Ag Dist #2	38	MOVTAX				
FD032	Pierrepont Fir	1,846	TOTAL M		157439,029	1304,086	156134,943
LT025	Hannawa Light	578	TOTAL M		76890,995	487,000	76403,995

*** S C H O O L D I S T R I C T S U M M A R Y ***

CODE	DISTRICT NAME	TOTAL PARCELS	ASSESSED LAND	ASSESSED TOTAL	EXEMPT AMOUNT	TOTAL TAXABLE	STAR AMOUNT	STAR TAXABLE
402201	Canton 1	344	5115,330	22574,773	537,210	22037,563	5366,200	16671,363
402801	Colton 1	745	15325,640	64719,811	471,856	64247,955	10810,615	53437,340
403401	Edwards-Knox Cntrl	241	4003,210	11316,728	131,708	11185,020	2540,170	8644,850
407402	Potsdam 2	522	8925,502	58872,817	618,360	58254,457	8189,380	50065,077
	S U B - T O T A L	1,852	33369,682	157484,129	1759,134	155724,995	26906,365	128818,630
	T O T A L	1,852	33369,682	157484,129	1759,134	155724,995	26906,365	128818,630

*** S Y S T E M C O D E S S U M M A R Y ***

CODE	DESCRIPTION	TOTAL PARCELS	COUNTY	TOWN	SCHOOL
50000	Wholly Exe	1	600	600	600
50001	School Tax	4			
	T O T A L	5	600	600	600

*** E X E M P T I O N S U M M A R Y ***

CODE	DESCRIPTION	TOTAL PARCELS	COUNTY	TOWN	SCHOOL
12100	New York S	5	39,100	39,100	39,100
13100	County Own	4	63,400	63,400	63,400
13500	Town Owned	16	580,800	580,800	580,800
13570	T/OT CORP	1	100,000	100,000	100,000

STATE OF NEW YORK
 COUNTY - St Lawrence
 TOWN - Pierrepont
 SWIS - 407000

2 0 1 6 T E N T A T I V E A S S E S S M E N T R O L L

S W I S T O T A L S
 UNIFORM PERCENT OF VALUE IS 084.50

VALUATION DATE-JUL 01, 2015
 TAXABLE STATUS DATE-MAR 01, 2016
 RPS150/V04/L015
 CURRENT DATE 4/22/2016

*** E X E M P T I O N S U M M A R Y ***

CODE	DESCRIPTION	TOTAL PARCELS	COUNTY	TOWN	SCHOOL
25110	Religious	3	148,000	148,000	148,000
25130	Charitable	1	95,000	95,000	95,000
25230	Moral/Ment	1	120,000	120,000	120,000
25400	Frat Organ	1	135,000	135,000	135,000
26400	Vol Fire D	1	16,000	16,000	16,000
27350	NALL CEM	5	60,500	60,500	60,500
32252	NYS Refore	20	1595,700		
33302	County Ref	6	66,837		
41003	Vet Chg of	17		1060,530	
41112	Vet Pro Ra	17	1145,731		
41121	VET WAR CT	57	562,530	562,530	
41131	VET COM CT	47	733,600	733,600	
41141	VET DIS CT	17	414,399	414,399	
41162	CW_15_VET/	8	80,670		
41690	RPTL466_f	12	30,780	30,780	30,780
41691	RPTL466_f	1	2,565	2,565	
41695	RPTL466_f	2	5,130		5,130
41700	Ag Buildin	3	86,150	86,150	86,150
41720	Ag Distric	2			
41730	Ag Land Co	4	880	880	880
41800	Aged - All	2	95,950	95,950	104,500
41802	Aged - Cou	12	369,524		
41803	Aged - Tow	12		447,492	
41804	Aged - Sch	3			45,500
41805	Aged - Co	1	24,750		24,750
41834	Enhanced S	219			11645,765
41854	Basic Star	596			15209,300
41864	STARB MH	2			51,300
41932	Dis & Lim	1	10,350		
42100	Silo	4	16,770	16,770	16,770
47100	Mass Telec	3	28,916	28,916	28,916
47450	Fisher Act	1	10,320	10,320	10,320
47460	Forest 480	2	22,012	22,012	22,012
47610	Business I	2	3,046	3,046	3,046
49500	Solar Ener	1	21,980	21,980	21,980
	T O T A L	1,112	6686,390	4895,720	28664,899

STATE OF NEW YORK
 COUNTY - St Lawrence
 TOWN - Pierrepont
 SWIS - 407000

2 0 1 6 T E N T A T I V E A S S E S S M E N T R O L L

S W I S T O T A L S
 UNIFORM PERCENT OF VALUE IS 084.50

VALUATION DATE-JUL 01, 2015
 TAXABLE STATUS DATE-MAR 01, 2016
 RPS150/V04/L015
 CURRENT DATE 4/22/2016

*** G R A N D T O T A L S ***

ROLL SEC	DESCRIPTION	TOTAL PARCELS	ASSESSED LAND	ASSESSED TOTAL	TAXABLE COUNTY	TAXABLE TOWN	TAXABLE SCHOOL	STAR TAXABLE
1	TAXABLE	1,730	28616,352	121722,577	118018,603	118213,573	121350,759	94444,394
3	STATE OWNED LAND	24	1595,700	1595,700		1595,700	1595,700	1595,700
5	SPECIAL FRANCHISE	11		1981,512	1981,512	1981,512	1981,512	1981,512
6	UTILITIES & N.C.	48	2788,730	30825,940	30797,024	30797,024	30797,024	30797,024
8	WHOLLY EXEMPT	39	368,900	1358,400				
*	SUB TOTAL	1,852	33369,682	157484,129	150797,139	152587,809	155724,995	128818,630
**	GRAND TOTAL	1,852	33369,682	157484,129	150797,139	152587,809	155724,995	128818,630

STATE OF NEW YORK
 COUNTY - St Lawrence
 TOWN - Pierrepont
 SWIS - 4070

2 0 1 6 T E N T A T I V E A S S E S S M E N T R O L L
 T O W N T O T A L S
 UNIFORM PERCENT OF VALUE IS 084.50

PAGE 569
 VALUATION DATE-JUL 01, 2015
 TAXABLE STATUS DATE-MAR 01, 2016
 RPS150/V04/L015
 CURRENT DATE 4/22/2016

*** S P E C I A L D I S T R I C T S U M M A R Y ***

CODE	DISTRICT NAME	TOTAL PARCELS	EXTENSION TYPE	EXTENSION VALUE	AD VALOREM VALUE	EXEMPT AMOUNT	TAXABLE VALUE
AG002	Ag Dist #2	38	MOVTAX				
FD032	Pierrepont Fir	1,846	TOTAL M		157439,029	1304,086	156134,943
LT025	Hannawa Light	578	TOTAL M		76890,995	487,000	76403,995

*** S C H O O L D I S T R I C T S U M M A R Y ***

CODE	DISTRICT NAME	TOTAL PARCELS	ASSESSED LAND	ASSESSED TOTAL	EXEMPT AMOUNT	TOTAL TAXABLE	STAR AMOUNT	STAR TAXABLE
402201	Canton 1	344	5115,330	22574,773	537,210	22037,563	5366,200	16671,363
402801	Colton 1	745	15325,640	64719,811	471,856	64247,955	10810,615	53437,340
403401	Edwards-Knox Cntrl	241	4003,210	11316,728	131,708	11185,020	2540,170	8644,850
407402	Potsdam 2	522	8925,502	58872,817	618,360	58254,457	8189,380	50065,077
	S U B - T O T A L	1,852	33369,682	157484,129	1759,134	155724,995	26906,365	128818,630
	T O T A L	1,852	33369,682	157484,129	1759,134	155724,995	26906,365	128818,630

*** S Y S T E M C O D E S S U M M A R Y ***

CODE	DESCRIPTION	TOTAL PARCELS	COUNTY	TOWN	SCHOOL
50000	Wholly Exe	1	600	600	600
50001	School Tax	4			
	T O T A L	5	600	600	600

*** E X E M P T I O N S U M M A R Y ***

CODE	DESCRIPTION	TOTAL PARCELS	COUNTY	TOWN	SCHOOL
12100	New York S	5	39,100	39,100	39,100
13100	County Own	4	63,400	63,400	63,400
13500	Town Owned	16	580,800	580,800	580,800
13570	T/OT CORP	1	100,000	100,000	100,000

STATE OF NEW YORK
 COUNTY - St Lawrence
 TOWN - Pierrepont
 SWIS - 4070

2 0 1 6 T E N T A T I V E A S S E S S M E N T R O L L
 T O W N T O T A L S
 UNIFORM PERCENT OF VALUE IS 084.50

PAGE 570
 VALUATION DATE-JUL 01, 2015
 TAXABLE STATUS DATE-MAR 01, 2016
 RPS150/V04/L015
 CURRENT DATE 4/22/2016

*** E X E M P T I O N S U M M A R Y ***

CODE	DESCRIPTION	TOTAL PARCELS	COUNTY	TOWN	SCHOOL
25110	Religious	3	148,000	148,000	148,000
25130	Charitable	1	95,000	95,000	95,000
25230	Moral/Ment	1	120,000	120,000	120,000
25400	Frat Organ	1	135,000	135,000	135,000
26400	Vol Fire D	1	16,000	16,000	16,000
27350	NALL CEM	5	60,500	60,500	60,500
32252	NYS Refore	20	1595,700		
33302	County Ref	6	66,837		
41003	Vet Chg of	17		1060,530	
41112	Vet Pro Ra	17	1145,731		
41121	VET WAR CT	57	562,530	562,530	
41131	VET COM CT	47	733,600	733,600	
41141	VET DIS CT	17	414,399	414,399	
41162	CW_15_VET/	8	80,670		
41690	RPTL466_f	12	30,780	30,780	30,780
41691	RPTL466_f	1	2,565	2,565	
41695	RPTL466_f	2	5,130		5,130
41700	Ag Buildin	3	86,150	86,150	86,150
41720	Ag Distric	2			
41730	Ag Land Co	4	880	880	880
41800	Aged - All	2	95,950	95,950	104,500
41802	Aged - Cou	12	369,524		
41803	Aged - Tow	12		447,492	
41804	Aged - Sch	3			45,500
41805	Aged - Co	1	24,750		24,750
41834	Enhanced S	219			11645,765
41854	Basic Star	596			15209,300
41864	STARB MH	2			51,300
41932	Dis & Lim	1	10,350		
42100	Silo	4	16,770	16,770	16,770
47100	Mass Telec	3	28,916	28,916	28,916
47450	Fisher Act	1	10,320	10,320	10,320
47460	Forest 480	2	22,012	22,012	22,012
47610	Business I	2	3,046	3,046	3,046
49500	Solar Ener	1	21,980	21,980	21,980
	T O T A L	1,112	6686,390	4895,720	28664,899

TOWN OF Pierrepont


LIST OF CORRECTIONS MADE TO THE 2016 COMPUTER PRINTED TENTATIVE ASSESSMENT ROLL

The following are changes that were made to the tentative assessment roll before it was filed:

76.084-2-35.11
76.084-2-35.12
90.004-1-87
104.001-2-10
104.003-1-24.2
119.002-3-4
119.004-2-36

10300/10300
Land Value 10300
Total Value 14000
Add 41834
Miller (cc) Add 41854
Remove 41834
PC 210 remove 41824

"I (we), the undersigned, do (severally) depose and swear that I (we) have set forth in the list of corrections attached hereto or filed herewith all the changes made to and appearing on the tentative assessment roll."




(Assessor Signature)

Acknowledgement

On this 26th day of April, 2016, before me personally appeared Ike Guyette, Assessor from the Town of Pierrepont, to me known and known to me to be the same person described in and who executed the foregoing instrument, and (s)he duly acknowledged to me that (s)he executed the same.

DONNA BROWN
Notary Public, State of New York
No. 01DE3041365
Qualified in St. Lawrence County
Commission Expires May 8, 2018




Notary Public, State of New York

OATH

TOWN TENTATIVE ASSESSMENT ROLL

"I (We), the undersigned, do (severally) depose and swear that to the best of my (our) knowledge and belief, I (we) have set forth in the tentative assessment roll attached hereto or filed herewith, all the real property situated in the assessing unit in which I am assessor (we are assessors) and, with the exception of assessments made by the State Board of Real Property Services, I (we) have estimated the value of such real property at the sums which I (we) have determined to be in accordance with the provisions of Section 305 of the Real Property Tax Law."



Assessor Chairman/Sole Assessor

Sworn to before me this
26th day of April,
20 16 by Donna Brown
Notary Public

TOWN OF: Siereport