

Parcel Id	Name	2015	2016		Res Pct	Prp Cls	O C	R S	T C	Account Nbr
		Total Av	Land Av	Total Av						
72.054-1-7.1	Arnold, William L.	20,000	11,500	20,000	0	270	1			1- 1-11
72.070-2-5	Ashlaw, Jonathan R.	68,000	7,700	68,000	0	210	1			1- 1-12
72.062-4-2	Ashworth, Angela M.	45,000	10,300	45,000	0	210	1			1- 1-13
72.062-8-29	Association for Neighborhood	95,000	8,200	95,000	0	220	1			1- 16-11
72.054-2-9	Backus, Peter	10,000	10,000	10,000	0	311	1			1- 4- 4
72.054-2-8.2	Backus, Peter J.	19,500	7,600	19,500	0	270	1			1- 6- 9.2
72.070-1-6	Bailey, Judy M.	80,000	8,500	80,000	0	210	1			1- 2- 2
72.062-3-20	Ballard, Walter E. Jr.	60,000	7,900	60,000	0	210	1			1- 18- 7
72.062-3-32	Barr, William C.	37,000	6,200	30,000	0	210	1			1- 6- 2
72.062-6-17.1	Basford, Mark D.	75,000	9,000	75,000	0	210	1			1- 11-12.1
72.054-2-18	Beaulieu, Jennifer M.	65,000	13,600	65,000	0	210	1			1- 3-14
72.063-1-8	Belile, Mitchell S.	80,000	13,300	80,000	0	210	1			1- 4- 5
72.062-9-9.1	Bergeron, Thomas P.	85,000	11,400	85,000	0	210	1			1- 2- 9
72.062-8-19.1	Besaw, Annette D.	55,000	5,900	55,000	0	210	1			1- 2-14
72.062-4-13	Bloodough, Christopher P.	60,000	10,000	60,000	0	210	1			1- 4- 7
72.070-3-4.1	Bottrill, Ann B (LU)	55,000	17,000	55,000	0	260	W 1			1- 2-15.1
72.062-7-14	Bracy, Robert	1,200	1,200	1,200	0	330	1			
72.062-3-36	Brady, James	72,000	7,200	72,000	0	210	1			1- 11- 1
72.062-5-15	Brassard, Kan-Nan	60,000	4,000	60,000	0	210	1			1- 2-13
72.062-5-7	Bray, Worden L.	60,000	3,500	60,000	0	210	W 1			1- 5- 7
72.061-1-27	Breault, Rene' P.	90,000	8,100	90,000	0	210	1			1- 7-11
72.062-8-13	Breitenbach, Lisa M.	68,000	7,100	68,000	0	482	1			1- 19- 6
72.061-1-30	Bressette, Beatrice M.	35,000	8,200	35,000	0	210	1			1- 16-12
72.062-5-4.1	Brossoit, Erik R.	80,000	11,000	80,000	0	210	1			1- 11- 9
72.062-4-26	Brothers, Trevor J.	56,000	8,400	56,000	0	270	1			1- 21- 6
72.062-4-18.12	Brown, Thomas R.	88,000	10,700	88,000	0	210	1			
72.062-4-3	Bullock, Gizelle	116,000	11,700	121,000	0	210	1			1- 9-14
72.062-2-24	Burnett, Christie R.	70,000	7,100	70,000	0	210	1			1- 6-1
72.062-4-29	Bush, Ira K.	52,000	11,900	52,000	0	210	1			1- 12- 9
72.062-3-8	Bush, Ryan	90,000	7,200	90,000	0	210	1			1- 8-11
72.062-4-11.1	Bush, Ryan	65,000	15,800	65,000	0	443	1			1- 1- 2
72.062-4-22	Bushey, Merla (Lu)	33,000	7,600	33,000	0	210	1			1- 3-13
72.061-1-21	Calton, Kenneth	90,000	11,100	90,000	0	210	1			1- 11- 3
72.063-1-10.11	Canton-Potsdam Hospital	11,000	11,000	11,000	0	311	8			1- 4- 6
72.062-8-28	Carmany, Karen F.	90,000	6,900	90,000	0	210	1			1- 20- 8
72.070-3-14	Carroll, Raymond	53,000	10,400	53,000	0	210	1			1- 12-15
72.054-2-20	Castor, Lyle L.	21,000	9,300	21,000	0	270	1			1- 16-15
Page Totals	Parcels		37	2,210,700	337,500	2,208,700				

Parcel Id	Name	2015	2016		Res Pct	Prp Cls	O C	R S	T C	Account Nbr
		Total Av	Land Av	Total Av						
72.055-1-3.1	Caswell, Alson	800	800	800	0	105	1			1- 20- 6
72.062-3-3	Catholic Church Rectory	153,100	9,800	153,100	0	210	8			8-108- 1
72.062-4-18.11	Chambers, Margaret E.	97,000	10,700	97,000	0	210	1			1- 18-13
72.063-1-3	Charlton, Samuel J.	38,000	6,100	38,000	0	210	1			1- 21- 2
72.070-2-25	Charlton, Samuel J.	65,000	9,500	65,000	0	433	W 1			1- 9- 8
72.062-3-4	Childs, Victor	65,000	9,800	65,000	0	210	1			1- 4- 3
72.054-2-5	Christman, Georgeanna M.	19,000	8,400	19,000	0	270	1			1- 11-10
72.070-2-12	Clary, Anthony Lee	90,000	6,900	90,000	0	210	1			1- 18- 6
72.062-3-16.1	Cline, Shirley A.	53,000	5,800	53,000	0	210	1			1- 14-10
72.063-3-1	Clouthier, Ronald L.	15,000	15,000	15,000	0	314	W 1			
72.062-9-5.12	Clouthier, Ronald (Lu)	47,000	13,800	47,000	0	270	W 1			
72.070-2-14	Cole, Christopher P.	67,000	13,400	67,000	0	210	1			1- 20-13
72.062-4-5	Cole, Jocelyn Ann	49,000	8,800	49,000	0	210	1			1- 17- 3
72.062-6-20	Cole, Kenneth J.	120,000	9,800	120,000	0	210	1			1- 8- 7
72.062-6-18.21	Cole, Kenneth J.	47,000	3,100	47,000	0	210	1			
72.062-6-22.11	Community Bank	160,000	7,200	160,000	0	461	1			1- 16- 9.1
72.062-3-35	Community Bank NA	5,000	5,000	5,000	0	330	1			1- 3- 5
72.062-2-12	Conklin, Patricia A (Lu)	50,000	9,200	50,000	0	210	1			1- 4-10
72.062-1-15	Cote, Amber J.	62,000	6,200	62,000	0	210	1			1- 6-14
72.054-2-23.3	Cote, Dixie	5,000	5,000	5,000	0	311	1			1- 4- 13
72.063-1-13	Cougler, Angela J.	70,000	9,300	70,000	0	210	1			1- 17- 7
72.063-1-14	Cougler, Gary	55,000	16,000	55,000	0	443	W 1			1- 5- 1
72.054-1-4	Cougler, Karl	500	500	500	0	311	1			1- 7-15
72.062-5-2	Covey, Linda S.	60,000	9,600	60,000	0	210	1			1- 19- 4
72.055-1-4	Crobar, Jeffrey M.	26,000	16,400	26,000	0	449	1			1- 16- 7
72.055-1-10.1	Crobar, Jeffrey M.	100,000	20,000	100,000	0	449	1			1- 16- 8
72.062-4-21	Crobar, Jeffrey M.	59,000	9,700	59,000	0	210	1			1- 13- 4
72.062-7-1	Crobar, Jeffrey M.	24,200	14,200	24,200	0	210	1			1- 9- 1
72.070-1-2.11	Crobar, Jeffrey M.	62,000	17,200	62,000	0	210	1			1- 15-14.1
72.061-1-24	Crobar, Jeffrey M.	80,000	16,000	80,000	0	444	1			1- 10- 7.1
72.062-2-8	Crobar, Michael	55,000	7,800	55,000	0	210	1			1- 21- 7
72.054-2-33	Crobar, Shastin	26,100	9,900	26,100	0	270	1			1- 11-13
72.061-2-1	Crowe, Anita	19,300	19,300	19,300	0	322	1			1- 13-15
72.062-2-17	Deluca, Ronald	79,000	8,000	79,000	0	210	1			1- 19-11
72.062-6-26.1	Denner, Matthew R. Sr.	110,000	8,100	110,000	0	210	1			1- 14-15
72.054-2-17	Dibble, Arthur S.	50,000	7,100	50,000	0	270	1			1- 9- 2
72.062-6-16	Dodds, Heather E Trust	60,000	7,400	60,000	0	210	1			1- 6- 3
Page Totals	Parcels		37	2,144,000		360,800		2,144,000		

Parcel Id	Name	2015	2016		Res Pct	Prp Cls	O C	R S	T C	Account Nbr
		Total Av	Land Av	Total Av						
72.054-1-17	Downing, Carmen L.	85,000	13,700	85,000	0	210	1			1- 2- 5
72.054-1-18	Downing, Harold M (Estate)	22,000	8,400	22,000	0	270	1			1- 6- 7
72.062-8-21.2	Downing, Perry	60,000	6,700	60,000	0	482	W 1			1-15-5.2
72.062-3-26	Downing, Sandra L.	65,000	8,200	65,000	0	220	1			1- 2- 1
72.062-7-6	Dupont, Yves	82,000	7,900	82,000	0	210	1			8-108- 5
72.070-3-7.1	Durant, Dennis G.	105,500	10,500	105,500	0	210	1			1- 13- 6
72.054-2-6.1	Durham, Phyllis	62,000	21,000	62,000	0	210	1			1- 6-11
72.054-2-19	Duvall, Aubrey N.	22,800	9,300	22,800	0	270	1			1- 6-12
72.070-2-9	Duvall, Gary D.	60,000	6,900	60,000	0	210	W 1			1- 10- 3
72.070-2-18.1	Duvall, Gary D.	35,000	11,300	35,000	0	271	1			1- 15- 2
72.070-2-19	Duvall, Gary D.	22,000	8,600	22,000	0	270	1			1- 15- 3
72.062-2-3	Edgar, Sheila J Trust	70,000	10,100	70,000	0	210	1			1- 11- 7
72.062-5-6	Erie Boulevard Hydropower	15,000	5,000	15,000	0	874	6			PT 6-22-3
72.062-5-8	Erie Boulevard Hydropower	10,000	10,000	10,000	0	874	6			PT 6-22-3
72.062-5-9	Erie Boulevard Hydropower	20,000	20,000	20,000	0	874	W 6			1- 15-12
72.062-9-4	Erie Boulevard Hydropower	549,100	63,100	549,100	0	874	6			6- 22- 3
72.062-6-29	Ethridge, Curt	60,000	6,900	60,000	0	210	1			1- 5-11
72.062-1-19	Fanizzie, Frank D.	92,000	10,800	92,000	0	220	1			1- 10- 2
72.062-8-18	Fenton, Michael	35,000	5,900	35,000	0	210	1			1- 15- 8
72.062-5-17	Fenton, Steve G.	5,000	5,000	5,000	0	311	1			1- 14-13
72.070-2-4	Fenton, Steve Glen	144,900	8,900	144,900	0	210	1			1- 9-11
72.071-1-1	Ferris, David J. Jr.	500	500	500	0	311	1			1- 37-10 PT
72.061-1-2.1	Ferris, Walter W.	13,000	13,000	13,000	0	330	1			1- 7-12
72.061-1-29	Ferris, Walter J (Lu)	75,000	12,100	75,000	0	210	1			1- 7-13.1
72.061-1-2.2	Ferris Fuels Llc	30,000	9,100	30,000	0	331	1			1- 7-12
72.070-2-17	Fifield, Jacqueline L.	42,000	7,100	42,000	0	210	1			1- 19- 3
72.062-5-1.1	First Presbyterian Church	5,000	5,000	5,000	0	311	8			6-22-4.7
72.061-1-28	Foultz, Robert C.	80,000	8,800	80,000	0	210	1			1- 8- 6
72.062-6-19.11	Fox, Carol E.	90,000	7,500	85,000	0	220	1			1- 8- 8
72.062-2-29	Friot, Kelly L.	67,000	8,900	67,000	0	210	1			1- 8-12
72.054-1-15	Gardner, Corleen M (Lu)	57,000	7,800	57,000	0	210	1			1- 8-15
72.062-7-3	Garnsey, Sarah Tabakaru	58,000	6,100	58,000	0	210	1			1- 11-15
72.062-3-21.1	Garrett, Jenny L.	90,000	10,000	90,000	0	210	1			1- 5- 4
72.054-2-10.2	Garvey, Michael J.	180,000	13,400	180,000	0	210	1			
72.062-9-3	Geddis, Ronald E.	80,000	9,600	80,000	0	411	W 1			1- 9-12
72.062-9-8	Geddis, Ronald E.	85,000	13,300	85,000	0	210	1			1- 3- 9
72.062-2-25	Gemme, Danielle	60,000	9,700	60,000	0	210	1			1- 8-10

Page Totals

Parcels

37

2,634,800

400,100

2,629,800

Parcel Id	Name	2015	2016		Res Pct	Prp Cls	O C	R S	T C	Account Nbr
		Total Av	Land Av	Total Av						
72.062-7-9	Gilbert, Gary E.	80,000	8,500	80,000	0	210	1			1- 10- 5
72.062-9-6	Gooshaw, Allen	40,000	9,700	40,000	0	210	1			1- 18-14
72.062-9-7	Gooshaw, Molly	60,000	10,600	60,000	0	210	1			1- 9- 4
72.061-1-20	Guardino, Augustus	83,000	8,700	83,000	0	210	1			1- 14- 3
72.063-1-11	Gushea, Michael P.	52,000	10,300	52,000	0	210	1			1- 9- 6
72.070-3-12	Hanna, Iona	55,000	13,300	55,000	0	210	1			1- 7- 5
72.070-3-11	Hanna, Ione	30,000	10,600	30,000	0	270	1			1- 16- 6
72.070-3-15.1	Harper, Frederick A.	45,000	10,900	45,000	0	210	1			1- 14- 1
72.062-1-6	Harper, Lee R.	90,000	7,000	90,000	0	220	1			1- 17- 4
72.070-3-15.2	Harper, Marilyn J.	22,000	13,500	22,000	0	312	1			
72.070-2-16.1	Harris, James A.	30,000	9,000	30,000	0	270	1			1- 5- 3
72.063-1-9	Harris, Terry S.	80,000	10,600	80,000	0	210	1			1- 3- 4
72.062-2-23	Hart, Donna G.	80,000	8,000	80,000	0	210	1			1- 20- 9
72.062-3-14	Hayden, Ivan R.	50,000	7,000	50,000	0	210	1			1- 19-15
72.061-1-8	Hayes, Christopher	70,000	12,000	70,000	0	444	1			1- 10- 8
72.061-1-9.2	Hayes, Christopher	4,500	4,500	4,500	0	330	1			1- 22- 5.2
72.054-2-23.2	Hayes, Christopher M.	75,000	9,400	75,000	0	210	1			1- 4- 13
72.062-4-15.1	Hayes, Damien M.	65,000	8,000	65,000	0	210	1			1- 8- 2
72.054-2-23.1	Hazelton, Jeannette R.	78,000	13,300	78,000	0	210	1			1- 4-13.1
72.054-2-23.5	Hazelton, Jeannette R.	1,500	1,500	1,500	0	311	1			1- 4-13
72.054-2-30	Hebert, David D.	78,000	11,900	90,000	0	210	1			1- 18-12
72.062-7-5	Hebert, David D.	60,000	7,900	60,000	0	220	1			1- 13-12
72.062-1-3	Hebert, Michael P.	80,000	9,900	80,000	0	210	1			1- 20-14
72.063-1-10.2	Hepburn Medical Center	80,000	13,400	80,000	0	642	8			
72.062-3-41	Herron, John Jr.	80,000	12,700	80,000	0	210	1			1- 15- 4
72.062-2-6	Herron, John F (Lu)	70,000	7,200	70,000	0	210	1			1- 10- 4
72.070-3-3	Heuvelton Amvets Post	100,000	16,200	100,000	0	484	8			1- 18- 4
72.062-4-6	Heuvelton Central School	160,000	16,000	160,000	0	612	8			8-106-11
72.054-1-1.1	Heuvelton Central School Dist	3,400,000	33,000	3,400,000	0	612	8			8-106-12
72.054-1-2.11	Heuvelton Central School Dist	48,000	14,600	48,000	0	270	8			1- 6- 5
72.070-1-2.2	Heuvelton Dev Corp	500,000	17,300	500,000	0	633	8			8- 15-14.2
72.062-3-38	Heuvelton Free Library	115,000	5,800	115,000	0	611	8			8-106- 9
72.062-5-11	Heuvelton Historical	100,000	12,000	450,000	0	481	1			1- 20-11
72.063-1-7	Hevener, Lisa	50,000	6,900	50,000	0	210	1			1- 20-15
72.062-3-15	Hilborne, Katherine A.	35,000	8,000	35,000	0	210	1			1- 14- 5
72.054-2-21.1	Hillcrest Cemetery	18,300	16,600	18,300	0	695	8			8-108-13.1
72.054-2-2	Hillcrest Cemetery Assoc	2,100	2,100	2,100	0	311	8			8- 17-15
Page Totals	Parcels		37	6,067,400	397,900	6,429,400				

Parcel Id	Name	2015	2016		Res Pct	Prp Cls	O C	R S	T C	Account Nbr
		Total Av	Land Av	Total Av						
72.062-4-9	Hitchcock, William V.	35,000	7,000	35,000	0	210	1			1- 14-14
72.062-3-29	Holmes, Walter J.	45,000	5,900	45,000	0	210	1			1- 19-13
72.062-3-22	Hynes, Donna D.	85,000	7,400	91,000	0	210	1			1- 1-10
72.070-2-11	Hynes, Jennifer L.	65,000	6,500	65,000	0	210	1			1- 10-13
72.062-3-25	Hynes, Julie Elizabeth	65,000	10,700	65,000	0	210	1			1- 9-13
72.061-1-25	Hynes, Robert	68,000	8,900	68,000	0	210	1			1- 12- 2
72.062-6-7	James, Eleanor	35,000	9,700	35,000	0	270	1			1- 5-12
72.054-1-13	Jensen, Sandra (LU)	44,000	9,700	44,000	0	270	1			1- 3-12
72.062-6-13	Jock, Scott	55,000	9,800	55,000	0	210	1			1- 15-15
72.062-7-2	Johnson, Daniel R.	60,000	13,300	60,000	0	210	1			1- 9- 7
72.054-2-26.1	Johnson, Janice Parrow	50,000	9,200	50,000	0	270	1			1- 4-13.2
72.062-5-13	Jones, David E.	50,000	6,000	50,000	0	433	1			1- 5-15
72.062-8-11	Kelley, Timothy M. Jr.	52,000	4,500	52,000	50	484	1			1- 12- 1
72.062-8-12.2	Kelley, Timothy Jr & Leann	100	100	100	0	314	1			
72.062-3-34	Kennedy, Paul	72,000	6,200	72,000	0	210	1			1- 11-11
72.061-1-16	Kent, Jeanne A.	70,000	14,200	70,000	0	210	1			1- 3-11
72.054-2-1	Kilbourn, Edward J.	50,000	9,500	50,000	0	210	1			1- 14- 7
72.054-2-23.4	Kinch, Marla M.	97,000	12,400	97,000	0	210	1			1- 4-13
72.070-3-9	Kirby, George M.	50,000	10,300	50,000	0	210	1			1- 2- 6
72.062-3-33	Knowlton, Stephen P & Etal	59,000	6,200	59,000	0	210	1			1- 11- 5
72.070-1-7	Knowlton, William E.	55,000	6,100	55,000	0	210	1			1- 8- 1
72.061-1-14	Ladouceur, Logan J.	75,000	8,500	75,000	0	210	1			1- 20-10
72.070-2-1	Ladouceur-Labarge, Michele L.	70,000	13,800	70,000	0	210	W 1			1- 3- 6
72.062-3-10	LaFlair, William R.	34,000	5,500	34,000	0	270	1			
72.062-8-15.1	Lake, Daniel J.	18,000	3,800	18,000	0	484	1			1- 19-10
72.062-8-16.1	Lake, Daniel J.	60,000	8,600	60,000	0	482	1			1- 15-11
72.054-1-5	Lake, Edna J & Etal	500	500	500	0	311	1			PT 1-42-15
72.062-3-30	Lambert, Joan V.	95,000	9,900	95,000	0	210	1			1- 19- 2
72.063-1-12.2	LaRock, Harold G.	83,500	13,700	93,000	0	210	1			1- 3- 7.2
72.062-3-39	Larue, Richard A.	60,000	5,300	60,000	0	210	1			1- 1- 9
72.062-8-3.1	Lasher, Doris H Living Trust	70,000	6,500	70,000	0	210	1			1- 11-14.1
72.062-8-30	Lasher, Doris H Living Trust	55,000	10,300	55,000	0	210	1			1- 16-13
72.062-3-40	LaShomb, Joseph Henry	55,000	6,300	55,000	0	210	1			1- 17- 8
72.054-1-12.1	Lashua, Mark W.	70,000	5,300	70,000	0	210	1			1- 10-12
72.070-3-10	Lavigne, Sharon A.	50,000	10,300	50,000	0	210	1			1- 4- 2
72.062-3-37	Lenfant, Phil M.	60,000	4,800	60,000	0	210	1			1- 2- 4
72.062-6-25	Lent, Robert W. Jr.	40,000	9,400	40,000	0	270	1			1- 16- 1

Parcel Id	Name	2015	2016		Res Pct	Prp Cls	O C	R S	T C	Account Nbr
		Total Av	Land Av	Total Av						
72.063-1-12.11	Levac, Michael J.	15,600	15,600	15,600	0	311	W	1		1- 3- 7.1
72.063-1-12.12	Levac, Michael J.	100,000	14,500	100,000	0	210		1		
72.061-1-3	Lewandowski, Leroy	79,000	9,900	79,000	0	210		1		1- 7- 3
72.054-2-27	Liscum, Roger W.	75,000	6,500	75,000	0	210		1		1- 4-13.3
72.062-1-2	Liscum, Ryan W.	99,500	9,400	99,500	0	210		1		1- 1-14
* 72.078-1-5	Losurdo Foods Inc	1,267,000	30,000	1,267,000	0	710		1		1- 1- 7
72.078-1-5.1	Losurdo Foods Inc		30,000	1,557,000	0	710		1		1- 1- 7
* 72.078-1-1	Losurdo Foods, Inc	130,000	30,000	130,000	0	710		1		1- 6- 8
72.078-1-4.1	Losurdo Foods, Inc	41,500	41,500	41,500	0	340		1		1- 1- 4.1
* 72.078-1-4.2	Losurdo Foods, Inc	160,000	17,400	160,000	0	449		1		1- 1- 4.2
72.062-6-9	Lovely, Jerome G. Jr.	40,000	7,600	40,000	0	210		1		1- 14- 4
72.062-2-10	Lumley, Joan	70,000	9,000	70,000	0	210		1		1- 12- 3
72.063-1-10.12	MacAbee, Ann M.	95,000	13,800	95,000	0	210		1		
72.061-1-19	Macaulay, Michael J.	68,000	8,400	68,000	0	210		1		1- 3-15
72.054-1-11	MacPeck, Joyce E.	80,000	9,400	80,000	0	210		1		1- 20- 7
72.061-1-23	Mandigo, Martha C.	79,000	9,400	79,000	0	210		1		1- 20- 3
72.062-4-12	Marshall, Dean D.	50,000	13,700	50,000	0	449		1		1- 4- 8
72.062-4-20	Marshall, Dean D.	1,200	1,200	1,200	0	321		1		
72.062-5-3	Marshall, Dean D.	60,000	12,000	60,000	25	411		1		1- 20- 2
72.062-2-11	Martin, Brian D.	84,000	9,600	84,000	0	210		1		1- 5- 9
72.070-1-9.11	Martin, Craig S.	64,900	8,600	64,900	0	210		1		1- 18-10
72.070-2-10	Matthews, Scott J.	90,000	10,000	90,000	0	210		1		1- 21- 3
72.070-2-24	Matthews, Scott J.	5,800	5,800	5,800	0	314	W	1		1- 21- 4
72.061-1-12	McAdam, Mark	65,000	13,300	65,000	0	210		1		1- 13-11
72.062-1-14	McAllister, Joshua D.	135,000	8,800	135,000	0	210		1		1-12-7
72.062-2-18	McAllister, Robert L.	80,000	13,400	80,000	0	220		1		1- 19- 7
72.062-4-30	McAllister, Robert Lee	54,000	13,500	54,000	0	210		1		1- 21- 1
72.062-4-8.12	McCadam Cheese Co, Inc	1,500	1,500	1,500	0	311		1		
72.063-2-1	McGaw, Jeremy	500	500	500	0	314	W	1		PT 1-29-13
72.063-2-2	McGaw, Jeremy	500	500	500	0	314	W	1		PT 1-29-13
72.070-3-6.1	McGaw, Jeremy	265,000	22,400	265,000	0	210		1		1- 2- 7
72.062-6-23.1	McKee Warehousing, Inc	400,000	16,200	225,000	0	710		1		1- 13- 2.1
72.061-1-18	McKeever, James A.	115,000	8,800	115,000	0	210		1		1- 4-14
72.070-2-7	McLear, Elizabeth Anne Hobbs	50,000	4,200	50,000	0	210		1		1- 19-14
72.054-2-15	Merrifield, Robert Dallas	23,000	9,200	23,000	0	210		1		1- 13- 9
72.062-8-31	Methodist Church	100,000	13,400	100,000	0	620		8		8-107- 8
72.062-2-21	Michael, Roger J.	63,000	7,300	63,000	0	210		1		1- 6-10

Parcel Id	Name	2015	2016		Res Pct	Prp Cls	O C	R S	T C	Account Nbr
		Total Av	Land Av	Total Av						
72.063-1-6	Mitchell, Danielle Marie	50,000	13,300	50,000	0	210	1			1- 12-13
72.054-1-14	Mitchell, Stanley J.	55,000	7,200	55,000	0	210	1			1- 8-14
72.063-1-5	Mitchell, Wallace	58,000	9,800	58,000	0	210	1			1- 14- 6
72.070-3-2	Montroy, Lori A.	60,000	9,400	60,000	0	220	1			1- 15- 1
72.061-1-9.11	Morley, Emmett R. II.	92,000	11,200	92,000	0	210	1			1- 7- 4.1
72.062-3-17	Morrow, Robert	57,000	7,300	57,000	0	210	1			1- 1- 1
72.062-2-16	Mudge, Kevin M.	80,000	8,000	80,000	0	210	1			1- 19- 1
72.070-2-20	Murdock, Lois L (Lu)	45,000	11,000	45,000	0	210	1			1- 13-14
72.054-2-3	Murray, Karen	53,000	10,500	53,000	0	210	1			1- 10- 9
72.054-1-6.11	Murray, Timothy J.	68,000	13,400	68,000	0	210	1			1- 4-18.11
72.062-9-4./1	Niagara Mohawk Power Corp	77,350	0	77,350	0	872	6 R			
555.009-23-1	Niagara Mohawk Power Corp	607,895	0	683,509	0	861	5 R			5- 23- 3
664.001-9999-132.350/1001	Niagara Mohawk Power Corp	6,086	0	6,086	0	882	6 R			
664.001-9999-132.350/1011	Niagara Mohawk Power Corp	1,541	0	1,541	0	882	6 R			
664.001-9999-132.350/1021	Niagara Mohawk Power Corp	17,689	0	17,689	0	882	6 R			
664.001-9999-132.350/1031	Niagara Mohawk Power Corp	8,085	0	8,085	0	882	6 R			
664.001-9999-132.350/1881	Niagara Mohawk Power Corp	95,069	0	95,069	0	882	6 R			
72.062-5-14	Nichols, Richard	25,000	3,400	25,000	0	484	1			1- 2-12
72.062-5-16	NM Holdings, LLC	32,000	2,700	12,500	0	484	1			1- 8- 5
72.062-4-1	Norman, David M.	50,000	11,300	50,000	0	210	1			1- 7- 6
72.062-2-14	O'Marah, Robert F.	70,000	8,000	70,000	0	210	1			1- 14- 9
72.062-2-7	Palmer, Matthew	80,000	7,800	80,000	0	210	1			1- 12-10
72.061-1-15	Parish, Neil	65,000	13,400	65,000	0	210	1			1- 10-14
72.062-1-5	Paro, Thomas	65,000	6,800	65,000	0	210	1			1- 3- 3
72.054-2-7.3	Patnode, Thomas J.	60,000	9,400	60,000	0	210	1			1- 9- 5.3
72.062-4-8.11	Patterson, John	125,000	13,900	125,000	0	449	1			1- 13- 5.1
72.062-8-27	Patterson, Sean P.	75,000	6,900	75,000	0	210	1			1- 11- 4
72.062-8-17.2	Perry, Darcy L.	50,000	5,700	50,000	0	220	1			
72.062-6-17.2	Perry, Erik D (Land Cont)	50,400	8,900	50,400	0	270	1			1- 11-12.2
72.070-1-2.12	Perry, Michael Patrick	105,000	13,500	105,000	0	210	1			
72.062-2-4	Perry, Patrick D.	64,000	7,200	64,000	0	210	1			1- 10-10
72.062-7-4	Phillips, Steven R.	30,000	6,600	30,000	0	210	1			1- 18- 8
72.070-2-22.1	Pierce, Kathleen M.	140,000	24,000	140,000	0	210	1			1- 6-13
72.062-4-27	Pike, James P.	5,900	5,900	5,900	0	314	W 1			1- 12- 5
72.062-4-28	Pike, James P.	50,000	7,200	50,000	0	210	W 1			1- 12- 6
72.062-5-21.1	Piper, Fred	65,000	7,200	65,000	0	210	1			1- 9-15.1
72.062-8-10	Poor, Robert	30,000	4,500	30,000	0	483	1			1- 18- 2
Page Totals	Parcels		37	2,669,015	275,400	2,725,129				

Parcel Id	Name	2015	2016		Res Pct	Prp Cls	O C	R S	T C	Account Nbr
		Total Av	Land Av	Total Av						
72.062-3-12.1	Poulton Family Revoc Trust	63,000	8,900	63,000	0	210	1			1- 14-11
72.054-2-16	Powell, Kevin M.	35,000	10,500	35,000	0	210	1			1- 7- 7
72.062-6-15	Powers, Lawrence J.	55,000	5,400	55,000	0	210	1			1- 17- 5
72.062-3-31	Presbyterian Church	170,000	11,800	170,000	0	620	8			8-108- 4
72.070-1-4	Presbyterian Manse	60,000	11,400	60,000	0	620	1			8-108- 3
72.062-8-2	Putman, James	45,000	6,200	45,000	0	270	1			1- 2-11
72.063-1-12.3	Ramsey, Harold J.	10,000	10,000	10,000	0	311	1			1- 3- 7.3
72.062-6-14	Ray, Shane	35,000	5,800	35,000	0	210	1			1- 15-10
72.054-1-6.2	Rayburn, Joyce M.	65,000	11,000	65,000	0	210	1			1- 4-18.2
72.063-1-4	Reese, Mary Jane	45,000	7,600	45,000	0	210	1			1- 8-13
72.062-8-14	Reynolds, Kevin M.	30,000	7,100	30,000	0	411	1			1- 13- 7
72.061-1-13	Rheome, Kimberly A.	55,000	7,300	55,000	0	210	1			1- 17-11
72.054-1-6.12	Richards, Amy E.	64,000	13,300	64,000	0	210	1			1-4-18.12
72.062-2-9	Richards, Janey A.	65,000	9,000	65,000	0	210	1			1- 12- 4
72.062-2-15	Richards, Jeffrey	60,000	8,000	60,000	0	210	1			1- 5- 6
72.062-3-23.1	Richardson, Lloyd S.	82,000	8,000	82,000	0	210	1			1- 9- 9
72.062-3-24	Rickett, Allen M.	58,000	6,400	58,000	0	210	1			1- 4-11
72.062-4-4	Rickett, Allen S.	80,000	10,400	80,000	0	210	1			1- 7- 2
72.070-2-3	Riordan, Larry W.	70,000	9,100	70,000	0	210	1			1- 14-12
72.062-3-27	Ritchie, Benjamin J.	50,000	7,700	50,000	0	210	1			1- 1-15
72.062-2-5	Ritchie, Dale F (LU)	65,000	7,200	65,000	0	210	1			1- 16- 3
72.062-3-9	Ritchie, Dorothy	50,000	12,400	50,000	0	210	1			1- 16- 4
72.062-8-12.1	Ritchie, Stephen	30,000	4,500	15,000	0	220	1			1- 18-15
72.062-9-5.2	Ritchie, William J.	9,500	9,500	9,500	0	314	W 1			1-11-8.2
72.062-9-5.111	Ritchie, William J.	70,000	17,000	70,000	0	210	1			1- 11- 8.1
72.062-8-19.2	Riverside Veneer Co Inc	500	500	500	0	330	1			
72.062-8-21.1	Riverside Veneer Co Inc	45,000	7,000	45,000	0	449	W 1			1- 15- 5.1
72.062-8-22	Riverside Veneer Co Inc	2,800	2,800	2,800	0	314	W 1			1- 15- 7
72.070-1-10	Riverside Veneer Co, Inc	55,000	9,600	55,000	0	710	W 1			1- 18- 9
72.062-3-13	Roacher, Kenneth	45,000	8,800	45,000	0	210	1			1- 16- 5
72.062-3-2	Roman Catholic Church	115,000	12,100	115,000	0	620	8			8-108- 2
72.062-6-8	Saber, Mary L.	60,000	9,500	60,000	0	210	1			1- 20- 5
72.054-2-25	Scagel, Timothy A.	96,400	8,200	96,400	0	210	1			1- 3- 8
72.061-1-26	Scott, David E.	68,000	8,700	68,000	0	210	1			1- 7-10
72.062-2-27.1	Scott, Valerie	70,000	9,700	70,000	0	210	1			1- 7- 8
72.062-8-4.1	Seguin, Richard J.	55,000	13,800	55,000	0	220	1			1- 17- 9.1
72.061-1-17	Seguin, William	69,000	9,200	69,000	0	210	1			1- 13- 8

Page Totals

Parcels

37

2,103,200

325,400

2,088,200

Parcel Id	Name	2015	2016		Res Pct	Prp Cls	O C	R S	T C	Account Nbr
		Total Av	Land Av	Total Av						
72.062-4-23	Selleck, Erwin A.	58,000	11,200	58,000	0	210	1			1- 14- 2
72.054-1-22	Seymour, Michael J.	52,000	8,100	52,000	0	210	1			1- 2-10
72.054-2-4	Shattuck, Arthur A.	60,000	6,900	60,000	0	210	1			1- 16-10
72.070-2-23	Sheppard, Burton H.	60,000	14,100	60,000	0	210	1			1- 17- 1
72.062-2-20	Sheppard, George W.	44,000	10,600	44,000	0	210	1			1- 16-14
72.070-2-15	Sheppard, Judith R.	105,000	11,800	126,000	0	210	1			1- 17-13
72.062-6-24	Sibley, Craig A.	90,000	9,400	90,000	0	210	1			1- 9- 3
72.062-5-10	Simmons, Brandi	65,000	8,500	65,000	0	220	1			1- 19- 5
72.062-4-25	Simmons, Earl R.	60,000	9,800	60,000	0	210	1			1- 5- 2.1
72.062-4-24	Simmons, Wayne M (LC)	66,000	10,100	66,000	0	210	1			PT 1-12-9
72.070-2-6	Skelly, John W.	65,000	8,400	65,000	0	210	1			1- 17- 2
72.054-1-9	Skelly, Kathy	40,000	7,200	40,000	0	210	1			1- 6- 4
555.020-23-1	SLIC Network Solutions Inc		0	9,952	0	836	5			
72.070-3-13	Sloan, Lyle F.	17,000	17,000	17,000	0	105	1			1- 17- 6
72.062-3-6	Smith, Gerald D.	56,000	7,600	56,000	0	210	1			1- 6-15
72.062-2-2	Smithers, Bryan D.	57,000	7,700	57,000	0	210	1			1- 4- 9
72.062-8-1.11	Smithers, Crystal L.	80,000	7,000	80,000	0	210	1			1- 11- 6.1
72.061-1-4	Smithers, Michael D.	85,000	8,500	85,000	0	210	1			1- 5- 5
72.062-1-1	Smithers, Michele	67,000	10,600	67,000	0	210	1			1- 6- 6
72.062-3-5	Snow, Dana P.	124,000	9,800	124,000	0	210	1			1- 10-15
72.062-3-28	Spriggs, Bernard C.	63,000	8,600	63,000	0	210	1			1- 3- 1
72.061-1-1	St Lawrence Gas Co	20,497	13,000	20,497	0	873	6			6- 13-10
555.012-23-1	St Lawrence Gas Co	230,505	0	169,284	0	861	5			5- 23- 4
664.001-9999-139.900/2881	St Lawrence Gas Co	60,661	0	60,661	0	883	6			
72.062-2-22	St Marie, Amanda L.	69,500	7,300	69,500	0	210	1			1- 5- 8
72.062-2-13.21	Steele, David C.	110,000	12,700	110,000	0	210	1			1- 1- 8
72.070-2-8	Steele, Lawrence R.	60,000	5,300	60,000	0	210	1			1- 17-12
72.062-8-6.1	Stewart's Shops Corp	595,000	10,000	595,000	0	432	1			1- 14- 8
72.070-2-2	Stoner, Michael	70,000	9,900	70,000	0	210	1			1- 2- 8
72.062-5-12	Strader, David T.	38,000	2,400	38,000	0	481	1			1- 3-10
72.062-2-28	Streeter, Andrew M.	120,000	13,300	120,000	0	210	1			1- 1- 8
72.061-1-7	Suburban NY Property	130,000	13,000	130,000	0	441	1			1- 1- 3
72.061-1-10	Suburban NY Property	11,200	11,200	11,200	0	340	1			6- 22- 4
72.062-6-31.11	SunOpta Grains And Foods Inc	1,000,000	16,200	1,000,000	0	710	1			8- 13- 1
72.062-8-20	Terwilliger, Emma Lou	50,000	5,800	50,000	0	210	1			1- 8- 4
72.062-8-24.1	Terwilliger, Emma Lou	60,000	8,300	60,000	0	210	1			1- 18-11
72.070-1-9.21	Terwilliger, Emma Lou	46,500	3,500	46,500	0	210	1			
Page Totals	Parcels		37	3,985,863	324,800	3,955,594				

Parcel Id	Name	2015	2016		Res Pct	Prp Cls	O C	R S	T C	Account Nbr
		Total Av	Land Av	Total Av						
72.054-2-29	Testani, Dominic A.	42,000	9,600	42,000	0	270	1			1-18-12
72.062-6-21	Thatcher, Rhett	120,000	9,900	120,000	0	210	1			1- 2- 3
72.062-6-27.2	Thompson, John E. Jr.	35,000	9,400	35,000	0	433	1			
72.070-3-8	Thompson, Terry L.	57,000	9,300	57,000	0	210	1			1- 7- 1
72.062-1-4	Thornhill, Andrew	80,000	8,600	80,000	0	210	1			1- 17-10
72.062-5-4.2	Thornhill Inc	5,000	5,000	5,000	0	311	1			
72.062-5-18	Thornhill Inc	85,000	12,300	85,000	0	425	1			1- 7- 9
72.062-5-19	Thornhill, Inc	5,000	5,000	5,000	0	311	1			1- 10- 1
555.007-23-1	Time Warner - North Region	30,474	0	29,827	0	869	5			5- 23- 1
72.062-3-1	Town Of Oswegatchie	215,000	9,100	215,000	0	652	8			8-106- 5
72.054-1-3	Town Of Oswegatchie	500	500	500	0	330	8			PT 1-60-15
72.062-7-7.1	Tracy, Gregory D.	40,000	15,900	40,000	0	331	1			1- 13- 3.1
72.062-7-8	Tracy, Gregory D.	95,000	7,900	95,000	0	210	1			1- 12-14
72.054-2-7.1	United Helpers Intermediate	325,000	17,000	325,000	0	632	8			1- 9- 5.1
72.061-1-22	VandenBerg, Michelle	30,300	9,700	30,300	0	270	1			1- 5-14
72.070-1-8	Verizon New York Inc	65,000	5,300	65,000	0	831	6			6- 22- 2
555.008-23-1	Verizon New York Inc	98,474	0	85,770	0	866	5 C			5- 23- 2
664.001-9999-631.900/1881	Verizon New York Inc	45,386	0	45,386	0	836	6			6- 22- 6.1
72.062-4-7	Village Garage	100,000	13,500	100,000	0	651	8			8-106- 8
72.054-2-35	Village of Heuvelton	1,000	1,000	1,000	0	314	8			
72.062-4-10	Village Of Heuvelton	1,500	1,500	1,500	0	314	W 8			8-109-16
72.062-5-5	Village Of Heuvelton	4,000	4,000	4,000	0	314	W 8			8-106-14
72.062-5-20	Village of Heuvelton	5,000	5,000	5,000	0	330	8			1- 10- 6
72.062-6-22.12	Village of Heuvelton	1,000	1,000	1,000	0	330	8			
72.070-1-3	Village Of Heuvelton	9,000	9,000	9,000	0	330	W 8			8-109-17
72.070-2-26	Village of Heuvelton	7,000	7,000	7,000	0	330	8			1- 15- 9
72.070-2-27	Village Of Heuvelton	90,000	10,900	90,000	0	662	8			8-106-10
72.070-3-1	Village Of Heuvelton	7,000	7,000	7,000	0	311	8			1- 20- 4
72.070-2-16.2	Wagner, Curtis J.	79,000	11,000	79,000	0	210	1			
72.062-6-11	Wallace, Charlotte S.	40,000	7,300	27,000	0	210	1			1- 19- 9
72.062-6-12	Wallace, Charlotte L (Lu)	60,000	9,800	60,000	0	210	1			1- 19- 8
72.062-8-5	Warner, John S (LU)	50,000	3,800	50,000	0	210	1			1- 19-12
72.070-3-16	Warren, Brian G.	90,000	14,900	90,000	0	210	1			1- 9-10
72.062-4-16	Washburn, Shirley (Lu)	135,000	13,300	135,000	0	210	1			1- 17-14
72.062-6-10	Weaver, Michael F.	65,000	8,000	65,000	0	210	1			1- 15-13
72.062-3-11.1	Weir, Ellen J (Lu)	100,000	11,000	100,000	0	210	1			1- 20- 1.1
72.062-8-9	Wells-Besaw, Shelia R.	50,000	4,200	50,000	0	421	1			1- 18- 1

Parcel Id	Name	2015	2016		Res Pct	Prp Cls	O C	R S	T C	Account Nbr
		Total Av	Land Av	Total Av						
72.062-3-7	Wesleyan Methodist	55,000	9,800	55,000	0	210		1		8-108-6
72.062-2-19	Wesleyan Methodist Church	215,000	12,600	215,000	0	620		8		8-107-13
72.070-2-13	Weston, Keith M.	55,000	11,700	55,000	0	433		1		1- 11- 2
72.062-3-18	Willard, Walter M.	118,000	13,300	118,000	0	210		1		1- 7-14
72.062-3-19	Willard, Walter M.	5,000	5,000	5,000	0	311		1		1- 13-13
72.061-1-6.1	Williams, Anthony R.	85,000	13,300	85,000	0	210		1		1- 12- 8
72.054-2-31	Wood, Asa J (Lu)	65,000	8,600	65,000	0	210		1		1- 6- 9
72.054-2-34	Wood, Erie Jack	70,000	9,500	70,000	0	270		1		
72.070-3-5	Woodman, Shirley	85,000	11,400	85,000	0	210		1		1- 3- 2
72.070-3-4.2	Woodman, Shirley C.	5,000	5,000	5,000	0	311		1		1- 2-15.2
72.054-2-24	Woodside, Leta A (Lu)	35,000	6,800	35,000	0	210		1		1- 20-12
72.070-1-5	Young, David D.	30,000	8,500	30,000	0	270		1		1- 1- 5
72.062-2-1	Young, Robert	58,000	7,800	58,000	0	210		1		1- 21- 5
72.062-4-17	Zeh, John III.	110,000	11,000	110,000	0	210		1		1- 4- 1
Village Totals	Parcels		381	29,683,712	3,508,900	31,420,706				

Parcel Id	Name	2015	2016		Res Pct	Prp Cts	O C	R S	T C	Account Nbr
		Total Av	Land Av	Total Av						
84.001-1-7.2	936343 Ontario, Inc	15,000	15,000	15,000	0	322	1			
70.004-1-25.1	Abar, Douglas F.	15,000	15,000	15,000	0	321	1			1- 61- 4
72.001-2-5.1	Abar, Francis D (LU)	100,000	13,000	100,000	0	210	1			1- 55-13
72.003-1-1	Abar, Francis D (LU)	120,000	24,000	120,000	0	447	1			1- 75- 1
72.001-2-5.2	Abar, Peter J. Sr.	107,000	27,300	107,000	0	240	1			
72.003-1-2.2	Abar, Peter J. Sr.	40,000	20,000	40,000	0	312	1			1- 35- 6.2
59.026-1-7	Abar, Randy	34,000	20,000	34,000	0	331	1			1- 26- 8.2
70.045-1-15	Ackerman, Cynthia M.	120,000	56,200	150,000	0	210	W 1			1- 27- 8.1
71.003-2-38	Adams, Clinton F.	70,000	20,000	70,000	0	270	W 1			
59.060-1-5	Adams, David T.	85,800	11,300	85,800	0	210	1			1- 24- 7
71.001-2-6.1	Adams, John A (LC)	36,000	30,000	36,000	0	270	W 1			1- 58-14
70.038-3-8.1	Adams, Roxanne E.	166,000	51,000	166,000	0	210	W 1			1- 27- 2
58.081-1-8	Agarwal, Ravinder	250,000	84,000	250,000	0	210	W 1			1- 24- 3
59.001-2-29	Ahuzat Malka, LLC	160,000	60,500	160,000	0	112	1			1- 62-11
* 70.003-3-20.1	Alford, Gary R.	85,000	55,000	85,000	0	120	1			
70.003-3-20.11	Alford, Gary R.		50,000	80,000	0	120	1			
* 84.001-1-3.2	Alford, Gary R.	44,300	14,300	44,300	0	210	1			
84.001-1-3.21	Alford, Gary R.		3,500	3,500	0	311	1			
70.003-3-20.12	Alford, Jeffrey G.		11,300	11,300	0	314	1			
84.004-1-36	Alkerton, John R.	100,000	13,300	100,000	0	210	1			1- 32- 9
85.003-1-18.1	Alkerton, John R.	15,200	15,200	15,200	0	314	1			1- 34- 2
86.002-3-8	Altman, John C.	35,000	20,000	35,000	0	260	W 1			1- 55- 1
70.004-1-28	Amiano, Anthony	23,000	23,000	23,000	0	321	1			1- 58- 2.2
72.001-1-36	Amo, Chris S.	100,000	19,600	100,000	0	210	1			
59.060-1-7	Amo, Laurine G (LU)	100,000	11,300	100,000	0	210	1			1- 24-14
58.044-1-2	Amo, Todd R.	315,000	70,000	315,000	0	210	1			1- 24-4.2
70.024-2-5	Amo, Valerie M.	125,000	52,100	125,000	0	210	W 1			1- 59- 1
58.004-3-4.22	Anantha, Padmanabhan K.	12,500	12,500	12,500	0	311	1			
70.001-1-35	Anderson, Richard J.	18,000	18,000	18,000	0	311	1			1- 64-10
70.001-1-36	Anderson, Richard J.	130,000	40,000	130,000	0	210	1			1- 43- 6
58.074-1-6	Anderson, Robert B.	170,000	14,500	170,000	0	210	1			
59.004-2-14	Angel, Gary	40,000	6,400	40,000	0	210	1			1- 36- 5
85.003-1-9	Anthony, Gary	70,000	26,400	70,000	0	270	W 1			1- 94-14
48.004-3-2.1	Arduine, Alexander	150,000	50,000	150,000	84	484	1			1- 68- 6
60.003-1-3.1	Armstrong, Larry I.	11,000	11,000	11,000	0	105	1			1- 25- 5
60.003-1-4	Armstrong, Larry I.	50,000	12,300	55,000	0	210	1			1- 76-15
60.003-1-22	Armstrong, Larry I.	190,000	14,700	190,000	0	210	1			
Page Totals	Parcels		35	2,973,500	942,400	3,103,300				

Parcel Id	Name	2015	2016		Res Pct	Prp Cls	O C	R S	T C	Account Nbr
		Total Av	Land Av	Total Av						
59.004-3-4.1	Armstrong, Lesley	115,000	13,500	115,000	0	210	1			1- 25- 7
59.004-3-5	Armstrong, Lesley B.	50,000	12,400	50,000	0	210	1			1- 45- 4
60.001-1-4.111	Armstrong, Lesley B.	62,000	62,000	62,000	0	321	1			1- 25- 4
60.003-1-3.2	Armstrong, Lesley R.	110,000	23,400	110,000	0	210	1			
59.004-3-6	Armstrong, Lois M.	30,000	12,800	30,000	0	270	1			1- 38-12
70.003-3-35.1	Armstrong, Ryan C.	100,000	13,800	100,000	0	210	1			1- 79- 3.24
59.026-1-13.16	Arquette, Brian	80,000	11,600	80,000	0	450	1			
84.002-1-11	Arquette, Brian	100,000	36,000	100,000	0	240	1			1- 25-10
84.002-1-12.1	Arquette, Brian	29,000	29,000	29,000	0	120	1			1- 25- 8
85.001-3-4	Arquette, Brian	35,000	28,300	35,000	0	260	W 1			
84.002-1-12.2	Arquette, Bud J.	41,200	29,200	41,200	0	270	1			
70.002-2-13	Ashley, Allen	42,000	12,900	42,000	0	270	1			1- 49- 3.2
71.002-1-9	Ashley, Allen J (LC)	75,000	8,600	75,000	0	210	1			1- 68- 7
71.001-1-12	Ashley, Andrew J.	125,000	23,000	125,000	0	240	1			1- 37- 8.2
84.002-1-7.2	Ashley, Angela	120,000	13,600	120,000	0	210	1			
48.004-2-9.2	Ashley, Bobby Jo	60,000	12,000	60,000	0	210	1			1- 97- 2.2
59.060-1-9	Ashley, Charles	150,000	12,600	150,000	0	210	1			
59.004-2-9.12	Ashley, Charles H.	45,000	45,000	45,000	0	321	1			
70.003-3-19.112	Ashley, Gina M.	40,000	12,800	40,000	0	270	1			
59.025-1-15	Ashley, Jesse D.	7,000	7,000	7,000	0	311	1			1- 74- 5
86.003-3-2	Ashley, John J. Jr.	10,000	10,000	10,000	0	323	1			
58.004-3-4.1	Ashley, John J. Jr.	19,000	19,000	19,000	0	311	1			1- 48- 9.11
58.081-5-2	Ashley, John J. Jr.	335,000	105,000	335,000	0	210	W 1			1- 48- 9.2
58.066-1-7	Ashley, Maria Irrevoc Trust	200,000	58,000	200,000	0	210	W 1			1- 30- 3
58.051-1-7	Ashley, Mark J.	90,000	38,800	90,000	0	210	W 1			1- 77- 6
58.066-1-4	Ashley, Melvin A.	130,000	58,000	130,000	0	210	W 1			1- 50-15
58.066-1-10.22	Ashley, Nathaniel R Trust	250,000	46,300	250,000	0	210	1			1- 26- 3.2
58.074-4-2	Ashley, Robert J.	590,000	196,700	590,000	0	280	W 1			1- 48-10
71.001-4-14	Ashley, Timothy	50,000	14,600	50,000	0	270	1			
70.002-2-23.1	Ashley, Timothy M.	100,000	12,000	100,000	0	210	1			1- 26- 5
84.002-1-18	Ashley, Timothy M.	26,900	26,900	26,900	0	322	1			1- 29- 6
71.002-1-15.11/1	AT&T Mobility	200,000	0	200,000	0	837	6			
59.024-4-10	Atlantic Refining & Marketing	143,600	39,600	143,600	0	432	1			
70.046-1-18	Audet, Charles E Sr & Anne	80,000	42,700	80,000	0	260	W 1			1-101-12
58.074-4-1	Augsbury, Connie G.	580,000	166,000	580,000	0	210	W 1			
70.003-2-11.3	Aumell, Robert	5,000	5,000	5,000	0	314	1			1- 12-15.5
70.003-2-24	Austin, Richard F & Etal	65,000	27,700	65,000	0	240	1			1- 26- 9
Page Totals	Parcels		37	4,290,700	1,285,800	4,290,700				

Parcel Id	Name	2015	2016		Res Pct	Prp Cls	O C	R S	T C	Account Nbr
		Total Av	Land Av	Total Av						
59.004-3-8.2	Axtell, Terry	195,000	19,000	195,000	0	210	1			1- 45-14.4
59.001-1-33.42	Ayen, Melissa C.	100,000	12,600	125,000	0	312	1			
86.002-3-11.2	Ayres, Marsha H.	35,000	35,000	35,000	0	314	W	1		
58.004-1-9	Azure River Group Inc	450,000	150,000	450,000	0	240	1			1- 61-10
58.004-1-10	Azure River Group Inc	250,000	70,500	250,000	0	240	1			1- 64-12
70.001-1-10.1	Azure River Group Inc	1,900,000	305,000	1,900,000	0	613	1			
70.023-1-4.1	Azure River Group Inc	200,000	78,000	200,000	0	260	W	1		8-107-11
70.001-1-9.1	Azure River Group, Inc	105,000	23,400	105,000	0	210	1			1- 64- 1
71.056-1-11	Backus, Donald L.	50,000	13,800	50,000	0	260	W	1		1- 79- 4
86.001-2-2	Backus, William H.	113,000	35,000	113,000	0	116	1			1- 27- 1
59.001-1-20	Badak, Sevim	5,000	5,000	5,000	0	311	1			1- 45-10
59.004-3-31	Badger, Douglas	44,000	15,200	44,000	0	270	1			1- 59-11.2
71.001-4-3	Badlam, Edward F Jr (LU)	50,000	28,200	50,000	0	270	W	1		
71.001-4-18	Badlam, Edward F Jr (Lu)	15,400	15,400	15,400	0	314	1			
71.001-1-13.1	Badlam, Michael S.	115,000	12,700	115,000	0	210	1			1- 46-10.2
70.002-1-20.2	Bailey, Christina A.	110,000	13,600	110,000	0	210	1			
70.002-1-20.1	Bailey, Scott M.	5,000	5,000	5,000	0	314	1			
86.001-3-10.12	Bailey, William B.	75,000	13,000	75,000	0	210	1			
84.076-1-2	Baker, Charles G.	55,000	15,000	55,000	0	270	1			
85.003-1-27.1	Baker, Charles G.	87,000	20,000	87,000	0	210	W	1		
70.046-1-21.1	Baker, Lauchlin J. Jr.	240,000	64,700	240,000	0	210	W	1		1- 27- 6
70.046-1-24.1	Baker, Lauchlin J. Jr.	500	500	500	0	323	1			1- 73- 2.24
70.046-2-13	Baker, Lauchlin J. Jr.	1,000	1,000	1,000	0	323	1			1-106-17.13
59.056-1-1	Baker, Timothy J.	95,000	10,200	95,000	0	210	1			1- 32-11
70.031-1-6	Baker, Timothy J.	150,000	49,700	150,000	0	260	W	1		1- 66-11
70.031-1-10	Baker, Timothy J.	18,000	18,000	18,000	0	311	1			1- 54-14
70.003-2-23.112	Baker, Tony	215,000	22,000	215,000	0	240	1			
85.001-1-11.2	Baldwin, Gary	80,000	13,100	80,000	0	210	1			
85.001-1-11.12	Baldwin, Gary W.	10,000	10,000	10,000	0	322	1			
59.003-2-34.1	Balfour, Mary E (LU)	150,000	27,500	150,000	0	210	W	1		
98.026-1-1	Bank of New York Mellon	117,600	26,600	50,000	0	210	W	1		1- 76-12
70.004-1-22.1	Barkley, Carole A (Lu)	165,000	48,300	165,000	0	240	1			1- 52- 1
58.066-1-18.1	Barlow, David E.	22,000	22,000	22,000	0	314	1			1- 27-12
70.046-1-15	Barnett, Peter G.	110,000	39,200	110,000	0	260	W	1		1- 79- 2
70.003-2-12.2	Barr, Casey D.	100,000	26,000	100,000	0	433	1			1- 28- 2.2
70.003-2-12.3	Barr, Casey D.	20,000	20,000	20,000	0	323	1			1- 28- 2.3
70.003-2-12.12	Barr, Casey D.	180,000	26,100	180,000	0	240	1			
Page Totals	Parcels		37	5,633,500	1,310,300	5,590,900				

Parcel Id	Name	2015	2016		Res Pct	Prp Cls	O C	R S	T C	Account Nbr
		Total Av	Land Av	Total Av						
70.053-2-11	Barr, Casey D.	80,000	71,800	80,000	0	270	W	1		1- 28- 3.21
59.065-1-17	Barr, Charleen J.	28,000	8,400	28,000	0	270		1		1- 87- 4.3
71.001-2-14.11	Barr, Cheryl M.	45,000	19,100	45,000	0	210		1		1- 88-11
70.003-2-3.1	Barr, Daniel E.	80,000	63,000	80,000	0	260	W	1		1- 97-15
70.003-2-26.2	Barr, Daniel E & Matthew	87,000	77,000	87,000	0	312		1		1-102- 3.2
70.053-1-15	Barr, Daniel John	70,000	42,000	70,000	0	210	W	1		1- 28- 1
58.051-2-15	Barr, Eric T.	63,000	15,100	63,000	0	210		1		1- 86- 2
70.061-2-3	Barr, Matthew J.	58,000	53,700	58,000	0	312	W	1		1-102- 4
70.061-2-6	Barr, Steven M.	93,000	42,400	93,000	0	260	W	1		1- 34- 5
59.004-2-11	Barr, William C.	116,000	12,900	116,000	0	210		1		1- 28- 5.2
59.004-2-10	Barr, William Charles (Lu)	25,000	25,000	25,000	0	321		1		1- 28- 5.1
70.061-2-8	Barr Family Irrevocable Trust	75,000	42,400	75,000	0	210	W	1		1- 28- 4
70.001-1-12.12	Bartlett, Ann R & William D	15,000	15,000	15,000	0	311		1		1- 33-7.112
71.001-1-21	Barton, Bernard J.	120,000	21,700	120,000	0	240		1		1- 73- 4
72.003-3-15.2	Basford, Daniel M.	100,000	13,300	100,000	0	210		1		
72.003-3-15.12	Basford, David	120,000	12,400	120,000	0	210		1		
72.003-3-15.11	Basford, David M.	70,000	27,500	70,000	0	113		1		1- 60- 2
58.081-1-3.1	Basta, Joanna Miles	230,000	48,600	230,000	0	260	W	1		1- 28- 8
58.081-1-4.11	Basta, Joseph M.	86,000	42,300	86,000	0	260	W	1		1- 28-10
58.066-1-10.21	Bates, David S.	82,000	34,200	82,000	0	312		1		1- 26-3.2
71.001-1-2.12	Baxter, Donald L.	60,000	11,700	60,000	0	210		1		
85.001-1-12.12	Baxter, John L.	82,000	16,100	100,000	0	210		1		
70.046-1-2	Baxter, Robert	105,000	61,200	105,000	0	260	W	1		1- 28-14
71.002-2-14.3	Bayne, James R.	9,800	9,800	9,800	0	311		1		
70.001-1-49	Beach, Todd F.	125,000	24,000	125,000	0	210		1		1- 37- 1
58.081-1-6	Beamish, Linda Koch	190,000	68,600	190,000	0	210	W	1		1- 61- 5
58.081-3-16	Beamish, Michael D.	20,000	20,000	20,000	0	311		1		
58.004-3-1.12	Beamish, Paul	20,000	20,000	20,000	0	311		1		
58.044-1-15.2	Bean, Eugene E.	15,000	15,000	15,000	0	311		1		
58.052-1-5	Bean, Eugene E.	170,000	20,000	170,000	0	210		1		1- 24-4.14
70.003-2-38.2	Bean, Randy	30,000	17,000	30,000	0	312		1		
71.003-2-28.12	Beaulieu, Hugh Jr.	30,000	7,600	30,000	0	210		1		
58.074-1-4	Beaulieu, John R.	73,000	17,500	73,000	0	210		1		1- 27-13
71.061-1-10	Beaulieu, Larry	70,000	12,300	70,000	0	210		1		1- 53-14
85.003-1-6.2	Beaulieu, Tami S.	35,000	15,800	35,000	0	210		1		1- 91- 4.32
58.066-1-13	Becker, Gus A.	96,500	23,300	96,500	0	210		1		1- 74- 9
71.001-4-5.1	Bedford, Trina	157,000	29,500	157,000	0	210	W	1		
Page Totals	Parcels		37	2,931,300	1,077,200	2,949,300				

Parcel Id	Name	2015	2016		Res Pct	Prp Cls	O C	R S	T C	Account Nbr
		Total Av	Land Av	Total Av						
59.004-2-12	Beebe, Greg	92,500	11,400	92,500	0	210		1		1- 27-15
84.001-1-8.1	Beggs, Donald V.	200,000	42,000	200,000	0	120		1		1- 29- 8
84.001-1-8.2	Beggs, Donald V.	55,500	12,700	55,500	0	210		1		
84.002-1-19.1	Beggs, Donald V.	54,000	54,000	54,000	0	105		1		1- 77-13.2
84.001-1-10	Beggs, Donald (ETAL)	10,000	10,000	10,000	0	105		1		
84.002-1-25	Beggs, Lauri L.	78,300	31,600	78,300	0	112		1		1- 29- 7
84.001-1-4.2	Beggs, Maxwell R.	55,000	12,700	55,000	0	210		1		
70.004-1-9	Beldock, Michael J.	115,000	12,700	115,000	0	210		1		1- 55- 7
59.002-2-24.1	Belile, Timothy J.	115,000	17,100	115,000	0	240		1		1- 59- 5
70.024-1-8.1	Bell, Wayne M.	90,000	40,700	90,000	0	260	W	1		1- 43- 1
72.003-4-10./1	Bellinger, Beatrice H.	200,000	0	200,000	0	837		6		
72.003-4-10	Bellinger, Donald F.	29,800	29,800	29,800	0	322		1		
72.003-4-12	Bellinger, Donald F.	20,300	20,300	20,300	0	322	W	1		
70.001-1-7.2	Bellinger, Roger J (LU)	105,000	20,500	105,000	0	210		1		1- 78- 2.2
72.003-4-7.12	Bellinger, Ronald C.	112,000	12,300	112,000	0	210		1		
71.003-2-21.111	Bennett, Frederick A.	75,000	26,000	75,000	0	240		1		1- 67-14.31
59.025-1-7	Bennett, Robert V.	45,000	8,500	45,000	0	210		1		
70.003-3-26	Benson, Judith A.	35,000	12,400	35,000	0	270		1		1- 79- 3.19
58.044-1-24	Bentley, Henry A.	205,000	22,200	205,000	0	210		1		1- 24-4.24
70.024-2-6.21	Benz, Christopher	90,000	57,200	90,000	0	210	W	1		1- 74- 2.2
70.024-2-6.11	Benz, Nancy L.	160,000	62,100	160,000	0	210	W	1		1- 74- 2.1
71.002-2-12	Bergeron, Brandi L.	76,800	9,400	76,800	0	210		1		1- 77- 1
70.001-1-27	Berghaus, Barry J.	175,000	51,400	175,000	0	240	W	1		1- 33- 7.2
59.003-1-4	Berry, Clarence	70,000	8,800	70,000	0	210		1		1- 30- 5
59.079-1-7	Berry, Michael	30,000	20,000	30,000	0	260	W	1		1- 69- 2
58.081-3-8	Bertram, James	160,000	12,400	160,000	0	210		1		1- 79-12
70.045-1-2.1	Bertrand, Wayne	70,000	43,800	70,000	0	260	W	1		1- 30- 6.1
70.003-2-43	Besaw, Frank Clarence Jr.	115,000	15,300	115,000	0	210		1		
71.048-1-9	Besio, Carolyn A.	60,000	13,600	60,000	0	210	W	1		1- 90- 3
58.044-1-18	Bettinger, Karen Ann	16,700	16,700	16,700	0	311		1		1- 24-4.18
58.043-2-1	Bettinger, Ronald N.	253,000	69,000	263,000	0	210	W	1		1- 24-4.6
85.003-1-1.2	Bice, Christina A.	30,000	9,800	30,000	0	270		1		1- 46- 1.2
71.002-1-2	Bice, Lewis P.	55,000	12,300	55,000	0	270		1		1- 35-15
84.003-1-2.1	Bice, Mark	47,100	12,200	47,100	0	270		1		1- 33- 9.1
70.031-1-11.1	Bickelhaupt, Philip A.	35,000	13,400	35,000	0	260		1		1- 75-10
70.031-1-5	Bickelhaupt, Phillip A.	20,000	20,000	20,000	0	314	W	1		1- 75-11.2
72.003-1-8.1	Bill, Casey	65,000	50,000	75,000	0	710		1		1- 62- 6

Parcel Id	Name	2015	2016		Res Pct	Prp Cls	O C	R S	T C	Account Nbr
		Total Av	Land Av	Total Av						
59.065-1-18	Biller, Raymond	121,000	9,200	121,000	0	210		1		1- 58-12
72.001-1-20	Billings, Anita	35,000	13,100	35,000	0	270		1		1- 31-13.3
59.004-2-60.112	Billings, Darlene F.	25,000	25,000	25,000	0	321		1		
59.004-2-71	Billings, Timothy	55,000	16,400	55,000	0	270		1		1- 60- 9.6
71.001-1-5.2	Bishop, Gilbert D.	75,000	12,400	75,000	0	210		1		
58.044-1-35	Bixby, Deborah	100,000	23,200	100,000	0	210		1		1- 90- 9
70.002-2-10.12	Blackburn, Georgia Ann	85,000	13,300	85,000	0	271		1		
58.051-1-9	Blair, David Mark	136,000	32,600	136,000	0	210		1		1- 31- 3
86.001-3-13.13	Blake, Glenda L.	4,000	4,000	4,000	0	312		1		
70.002-2-11.12	Bleau, Mary M.	100,000	12,400	100,000	0	210		1		1- 79-11
59.004-2-37	Blevins, Lynn	25,000	25,000	25,000	0	105		1		1- 50- 6
59.004-2-69.1	Blevins, Lynn L.	155,000	32,000	155,000	0	240		1		1- 54- 6.11
71.003-2-19.13	Blevins, Michael D.	156,200	22,600	156,200	0	210		1		
59.025-1-2	Blevins Bros, Inc	40,000	14,500	40,000	0	210		1		1- 29- 2
59.025-1-5.1	Blevins Brothers, Inc	350,000	100,000	350,000	0	449		1		1-101-14.21
85.001-1-9.2	Bloodough, Charles P.	100,000	65,000	100,000	0	112		1		
85.001-1-11.13	Bloodough, Charles P.	29,000	29,000	29,000	0	322		1		
71.003-2-24.1	Bloodough, Charles P.	56,000	22,600	56,000	0	270		1		1- 87-11.1
71.003-2-26	Bloodough, Charles P.	74,000	74,000	74,000	0	105		1		1- 31- 9
85.001-1-10	Bloodough, Charles P.	15,000	15,000	15,000	0	322		1		1- 31- 7
85.001-1-11.11	Bloodough, Charles P.	55,000	50,000	55,000	0	260		1		1-103- 9
85.001-1-9.1	Bloodough, Charles P & Etal(Lu)	45,000	13,000	45,000	0	210		1		1- 31- 8
59.029-3-10	Blueboy, LLC	70,000	30,000	70,000	0	484		1		1- 42-11
59.024-4-1	Board Of Cooperative	1,500	1,500	1,500	0	330		8		
86.002-3-9	Bock, Kenneth	20,000	20,000	20,000	0	314	W	1		1- 31-11
86.002-3-1	Bogardus, Elizabeth	15,500	15,500	15,500	0	314	W	1		1- 46- 2
84.002-1-13.242	Bogardus, James P.	20,000	11,100	75,000	0	270		1		
72.001-1-19.2	Bogardus, Jane	100,000	12,200	100,000	0	210		1		
72.003-2-8.112	Bogardus, Yvonne M.	210,000	15,700	210,000	0	210		1		
59.004-3-40.12	Bogart, Karen E.	90,000	12,400	90,000	0	210		1		1- 64- 9.3
70.002-1-18.2	Bogart, Kathryn A.	75,000	12,600	75,000	0	270		1		
70.002-1-11.121	Bogart, Nelson H.	31,500	12,900	31,500	0	270		1		
70.031-1-13	Bogart, Sidney D.	115,000	67,800	115,000	0	210		1		
85.001-1-14.4	Boncher, John	25,000	16,000	25,000	0	312	W	1		1-100-15.4
85.001-1-14.5	Boncher, John	12,200	12,200	12,200	0	314	W	1		1-100-15.5
85.001-1-15	Boncher, John	25,000	18,000	25,000	0	270	W	1		1- 87- 6
85.001-1-17	Boncher, John	30,000	20,000	30,000	0	270	W	1		1- 35-14
Page Totals	Parcels		37	2,676,900		902,200		2,731,900		

Parcel Id	Name	2015	2016		Res Pct	Prp Cls	O C	R S	T C	Account Nbr
		Total Av	Land Av	Total Av						
58.081-2-5	Bouchard, Alan L.	100,000	18,200	90,000	0	210	1			1- 84-15
70.046-1-7	Bouchard, Henry P.	70,000	45,600	70,000	0	260	W 1			1- 32- 3
70.003-2-5.1	Bouchev, James R. Jr.	80,000	20,000	75,000	0	210	1			1- 32- 5
59.026-1-5	Bouchev, Larry D. Sr.	80,000	9,800	80,000	0	210	1			1- 99- 3
70.003-2-5.2	Bouchev, Melanie A.	65,000	20,000	65,000	0	210	1			
71.001-2-23	Bouchev, Richard	20,000	20,000	20,000	0	322	W 1			1- 89- 1.2
71.001-2-9.1	Bouchev, Richard T.	28,000	28,000	28,000	0	322	W 1			1- 89- 1
71.001-2-10.1	Bouchev, Richard T.	18,000	18,000	18,000	0	323	1			1- 73-11
71.001-2-26.2	Bouchev, Richard T.	1,600	1,600	1,600	0	321	1			1-49-1.4
71.001-2-29	Bouchev, Richard T.	28,700	28,700	28,700	0	322	W 1			
71.001-2-10.2	Bouchev, Richard	120,000	12,900	120,000	0	210	1			
58.059-3-1	Bouchev, Sheila J (LU)	90,000	16,700	90,000	0	210	1			1- 32- 4
59.003-2-36.1	Bouchev, Susan M.	123,200	34,400	123,200	0	210	1			
58.004-1-21	Bouchev, Thomas R.	99,000	12,200	144,400	0	210	1			
59.003-2-26	Bouchev, Thomas R.	25,000	11,800	25,000	0	270	1			1-101- 6.3
59.003-2-47	Bouchev, Thomas R.	20,000	20,000	20,000	0	105	1			1- 50- 4
98.026-1-8	Boughton, Maurina A.	50,000	36,300	50,000	0	260	W 1			1- 26- 7
70.046-1-1.1	Bovard, Nadean B Liv Trust	200,000	75,700	200,000	0	210	W 1			1- 32- 8
58.051-2-3	Bowman, Stephanie	100,000	20,800	100,000	0	210	1			1- 72- 4
59.004-3-49	Brabant, Gary J.	110,000	35,000	110,000	0	240	1			1- 84-14.1
60.003-1-10	Brabant, Gary J.	85,000	21,700	85,000	0	240	1			1- 82-11
71.001-2-12	Bracy, Robert	20,000	9,500	20,000	0	210	1			1- 66- 5
71.001-2-13	Bracy, Robert	20,000	9,400	20,000	0	312	1			1- 66- 4
86.001-3-17.1	Bradley, Scott	20,000	20,000	20,000	0	910	1			1- 66-14
59.003-1-26.211	Bradley, Scott M.	140,000	28,200	140,000	0	240	1			
70.046-1-3	Brady, Edward D.	80,000	50,400	80,000	0	260	W 1			1- 33- 1
70.002-3-3.11	Brenno, Heather A.	55,000	25,300	55,000	0	270	1			1-49-3.2
71.001-4-8	Breyette, Carlene E.	60,000	31,200	60,000	0	271	W 1			
71.001-4-7	Breyette, Gerard A.	41,000	29,500	41,000	0	270	W 1			
59.001-2-51	Bridge Port Veterinary	155,000	23,300	155,000	0	472	1			1- 72-11
59.004-3-2.31	Brien, Robert A.	40,000	11,200	40,000	0	270	1			1- 45-14.6
72.003-5-1	Briggs, Heather L.	65,000	11,900	90,000	0	210	1			1- 59-4.2
58.074-1-2	Briggs, Thomas E.	70,000	15,100	70,000	0	210	1			1- 57- 5
70.001-1-23	Bromley, Jamie	145,000	48,300	145,000	0	210	1			1- 60- 5
59.003-2-31	Bromley, Robert J.	130,000	13,200	130,000	0	210	1			
59.003-2-25.11	Bromley, Stacie S.	115,000	15,600	115,000	0	116	1			1-101- 6.3
59.048-1-4	Bromley, William	75,000	7,600	75,000	0	210	1			1- 92- 6
Page Totals	Parcels		37	2,744,500	857,100	2,799,900				

Parcel Id	Name	2015	2016		Res Pct	Prp Cls	O C	R S	T C	Account Nbr
		Total Av	Land Av	Total Av						
70.003-2-27.21	Bronstein, Seymour	30,000	30,000	30,000	0	323		1		
70.003-2-27.31	Bronstein, Seymour	30,000	30,000	30,000	0	323		1		
70.004-1-3	Brooks, Susan A.	70,000	12,900	70,000	0	210		1		1- 87-15
59.004-2-50	Brothers, Amiee L.	26,000	6,300	26,000	0	270		1		1- 28- 6
71.001-2-11.2	Brothers, Dawn	60,000	12,700	60,000	0	270		1		
84.002-1-17.12	Brothers, Milton	30,000	11,900	30,000	0	210		1		
59.060-1-2	Brouillette, Paul J.	120,000	13,500	120,000	0	210		1		1- 33-10
58.051-1-4	Brouse, Susan M.	70,000	44,800	70,000	0	260	W	1		1- 71-15
85.001-3-1.13	Brown, Donald G.	165,000	27,000	165,000	0	210	W	1		
72.003-1-3.2	Brown, Gary J.	25,000	25,000	25,000	0	321		1		
72.003-1-9	Brown, Gary J.	4,000	4,000	4,000	0	323		1		
72.003-1-12.1	Brown, Gary J.	1,700	1,700	1,700	0	321		1		6-104-10
72.003-4-1.21	Brown, Gary J.	10,100	10,100	10,100	0	311		1		
72.003-4-1.22	Brown, Gary J.	110,000	12,900	110,000	0	210		1		
85.003-1-5	Brown, Janis H (Lu)	35,000	15,800	35,000	0	270		1		1- 33-11
70.001-1-13.13	Brown, Judith G.	165,000	111,200	165,000	0	260	W	1		
85.001-3-10	Brunet, Eric	175,000	27,000	175,000	0	210	W	1		
85.003-1-16.1	Brunet, William F.	100,000	12,800	100,000	0	210		1		1- 34- 3
84.001-1-5.1	Brutus Irrevoc Trust	45,000	45,000	45,000	0	323		1		1- 40- 4
70.024-1-6.1	Bruyere, Jean M Trust	80,000	40,400	80,000	0	260	W	1		1- 81- 7
70.003-2-2.112	Bruyere, Thomas O.	60,000	40,000	60,000	0	312		1		
70.053-1-8.1	Bruyere, Thomas O.	225,000	48,500	225,000	0	210	W	1		1- 1-25
58.074-3-1	Buckley, Kenneth J.	150,000	23,200	185,000	0	210		1		
71.001-1-9.2	Budd, David A.	15,000	15,000	15,000	0	314		1		1- 80- 2.2
86.002-3-23	Bullock, Elda (Lu)	140,000	22,000	140,000	0	210		1		1- 33- 5.2
60.001-1-5	Burdick, Francis H. Jr.	55,000	7,600	55,000	0	210		1		1- 93-12
70.003-3-27	Burley, Carmen	5,000	5,000	5,000	0	311		1		1- 79- 3.14
85.003-1-22.12	Burlingame, Brian	40,000	22,200	40,000	0	260		1		
98.026-1-9	Burnham, Timothy	65,000	12,500	65,000	0	210		1		1-100-14
58.051-2-4	Burns, Donna Q.	100,000	17,800	100,000	0	210		1		1- 34-11
70.002-5-5	Burns, Stephanie R.	9,500	9,500	9,500	0	314		1		
71.001-4-13	Burwell, Barbara J.	100,000	12,000	100,000	0	210		1		1-63-13
59.004-2-32	Burwell, Victor D.	145,000	73,400	145,000	0	240		1		1- 35- 2
58.044-1-19	Buscemi, Melchiorre	200,000	20,000	200,000	0	210		1		1- 24-4.19
70.004-1-6.3	Bush, Rodney A. II.	160,000	11,100	175,000	0	210		1		1- 35- 4.3
70.004-1-6.11	Bush, Sally	250,000	118,000	250,000	0	112		1		1- 35- 4.1
71.001-2-28.2	Butchko, Joseph	16,200	16,200	16,200	0	322	W	1		
Page Totals	Parcels		37	3,087,500	969,000	3,137,500				

Parcel Id	Name	2015	2016		Res Pct	Prp Cls	O C	R S	T C	Account Nbr
		Total Av	Land Av	Total Av						
84.076-1-12	Butler, Bruce B.	40,000	20,000	40,000	0	270	W	1		1- 25- 3.3
60.003-1-2.2	Butterfield, Theresa	30,000	12,300	30,000	0	270		1		1- 58- 6.2
86.002-3-11.111	Buzzi, Klaus W.	60,000	60,000	60,000	0	322	W	1		1- 52-15
85.003-1-6.12	Byrnes, James T.	60,000	19,600	60,000	0	260	W	1		
85.003-1-29	Byrnes, James T.	15,000	15,000	15,000	0	314	W	1		
58.044-1-17	Cai, Huijie	185,000	22,200	185,000	0	210		1		1- 24-4.17
85.002-4-1	Calcagno, Mark Arthur	215,000	46,500	215,000	0	240	W	1		1- 35-10.1
59.004-2-31	Callahan, Kara A.	65,000	8,700	65,000	0	210		1		1- 88- 2
71.001-3-19	Calton, Kenneth		18,200	224,500	0	210		1		
59.048-1-6	Cameron, David D.	90,000	8,700	90,000	0	210		1		1- 47-15
71.002-1-6.1	Cameron, Scott	80,000	15,000	80,000	0	210		1		1- 30-12.11
59.065-1-9	Cameron, Todd J.	14,000	14,000	14,000	0	322		1		
59.065-1-10	Cameron, Todd J.	77,300	6,600	77,300	0	240		1		
59.065-1-12.1	Cameron, Todd J.	7,700	7,700	7,700	0	311		1		
70.024-2-20	Campanella, Patricia Ann	175,000	19,100	175,000	0	210		1		1- 35- 9
71.001-1-3.12	Carbino, Gregory M.	150,000	14,800	150,000	0	117		1		
* 71.001-1-15.6	Carbino, Gregory M.	15,000	15,000	15,000	0	321		1		
71.001-1-15.61	Carbino, Gregory M.		9,600	9,600	0	321		1		
84.004-1-21	Cardinell, Donald	155,000	72,000	155,000	20	112		1		1- 91- 6.1
71.001-3-1.212	Carkner, Thomas E.	167,000	22,500	170,000	0	210	W	1		
71.003-2-21.12	Carmany, Keith M.	125,000	12,500	125,000	0	210		1		
86.002-3-3.21	Carpenter, Nelson	27,000	22,000	27,000	0	270		1		1-50-10.1
86.002-3-18.1	Carpenter, Randy S.	44,000	12,700	44,000	0	270		1		1- 33- 5.3
58.051-3-16	Carr 2015 Family Trust	115,000	100,000	115,000	0	260	W	1		1- 33- 8
70.031-1-8	Carroll, Bernard	70,000	42,400	70,000	0	260	W	1		1- 35-12
86.002-3-3.1	Carroll, Harold R.	40,000	20,000	40,000	0	260	W	1		1- 50-10.1
72.004-1-14	Carroll, Raymond H.	35,000	12,300	35,000	0	210		1		1- 77-12
86.002-3-25	Carroll, Raymond H.	7,000	7,000	7,000	0	322		1		1- 87- 1.5
72.003-3-12.1	Carroll, Raymond J.	113,000	30,000	150,000	0	240		1		1- 30-14
* 59.003-1-12	Carter, Daniel John	20,200	9,900	20,200	0	312		1		1- 64- 6
59.065-1-7	Carter, Jay J.	40,000	20,000	40,000	0	331		1		
59.003-1-11	Carter, John D.	95,000	12,400	95,000	0	210		1		1- 51- 7
59.003-1-12.1	Carter, John D.		9,900	20,200	0	312		1		1- 64- 6
59.003-1-12.2	Carter, John D.		9,300	9,300	0	314		1		
84.002-1-2	Carter, John D.	10,000	10,000	10,000	0	322		1		1- 49-15
71.003-2-19.2	Carusone, Anthony Jr.	30,000	30,000	30,000	0	322	W	1		
72.003-2-16	Caswell, Alson	200,000	54,400	200,000	0	113		1		1- 99-13
Page Totals	Parcels		35	2,537,000	817,400	2,840,600				

Parcel Id	Name	2015	2016		Res Pct	Prp Cls	O C	R S	R S	T C	Account Nbr
		Total Av	Land Av	Total Av							
72.003-2-26.112	Caswell, Alson		1,000	1,000	0	314		1			
58.051-1-1	Caufield, Mary Ann (Lu)	62,000	38,700	62,000	0	260	W	1			1- 70-12
59.025-1-6	Caughey, Michael Robert	150,000	100,000	150,000	0	484		1			1- 88-14
70.053-2-2	Cavanagh, Robert J & David M	70,000	42,800	70,000	0	260	W	1			1- 36- 2.1
70.053-2-3	Cavanagh, Robert J & David M	70,000	42,800	70,000	0	260	W	1			1- 36- 3
70.053-2-4	Cavanagh, Robert J & David M	42,000	40,600	42,000	0	312	W	1			1-100-11
58.059-3-3	Chalom Family Trust	150,000	19,300	150,000	0	210		1			1- 81- 1
60.001-1-3.12	Chapman, Raymond W.	47,700	17,700	47,700	0	312		1			
60.001-1-3.111	Chapman, Raymond W.	80,000	16,400	80,000	0	240		1			1- 82-15
58.002-2-2	Chapman Charitable Foundation	200,000	200,000	200,000	0	340		1			1- 24-1.11
58.044-1-26	Chapman Charitable Foundation	179,300	176,300	179,300	0	449	W	1			1- 67- 7
72.003-3-11.1	Chase, Richard J.	80,000	12,300	80,000	0	210		1			1- 62- 2
85.003-1-14	Childs, Doug R.	86,000	32,500	86,000	0	260	W	1			1- 52-12
70.031-1-2	Chilton, MB Yolande	80,000	41,900	80,000	0	260	W	1			1- 74- 3
72.002-1-2	Christensen, Robert	13,000	13,000	13,000	0	105		1			1- 36- 9
70.002-3-6.1	Christman, Scott A.	70,000	7,900	70,000	0	210		1			1-49-3.2
70.002-1-1.2	Chung, Cecilia L.	20,000	20,000	20,000	0	314		1			1- 65- 5.32
86.002-1-12./1	Cingular Wireless	190,000	0	190,000	0	837		6			
59.001-2-43.11	City Of Ogdensburg	10,000	10,000	10,000	0	682		8			6-104-10
71.048-1-11.1	Clark, Earl	85,000	47,000	85,000	0	582		1			1- 90- 4
59.002-2-2	Clark, Lee J.	9,000	9,000	9,000	0	105		1			1- 95-12
58.051-2-8	Clegg, Christopher R.	72,000	17,800	72,000	0	210		1			1- 73- 1
58.081-3-1	Cliff, Lee H.	10,000	10,000	10,000	0	311		1			1-101-13
58.081-3-6	Cliff, Lee H.	170,000	15,100	170,000	0	210		1			1- 24- 2
71.004-2-9.12	Cline, Robert J.		28,000	28,000	0	314	W	1			
59.056-1-7	Cline, Robert J (Lu)	95,000	8,400	95,000	0	210		1			1- 47-14
70.003-2-10	Clouthier, Ronald A.	120,000	19,600	120,000	0	210		1			1- 28-15.2
70.046-1-12	Coats, Dale S.	80,000	48,200	80,000	0	260	W	1			1- 37- 2
70.003-3-19.111	Cobb, Brian J.	23,000	12,800	23,000	0	270		1			1- 84- 2.1
70.003-2-15.2	Cobb, Charlotte M.	25,000	9,500	25,000	0	270		1			1- 36-10.2
72.003-2-17.11	Cobb, Jason E.	80,000	14,200	80,000	0	210		1			1- 44- 6
71.004-2-1.2	Cobb, John H.	126,000	26,000	126,000	0	240		1			
70.003-3-5	Cobb, Melissa	12,000	12,000	12,000	0	314		1			1- 96- 5
70.003-3-1.11	Cobb, Melissa J.	50,000	12,200	50,000	0	210		1			1-103-19
59.003-3-2	Cobb, Susan M.	35,000	11,700	35,000	0	260	W	1			1- 95- 9
71.061-1-11	Coelho, Cheryl A.	55,000	12,300	55,000	0	240		1			1- 32-12.1
58.073-1-2.2	Cole, Jon E.	200,000	71,300	200,000	0	210	W	1			
Page Totals	Parcels		37	2,847,000	1,218,300	2,876,000					

Parcel Id	Name	2015	2016		Res Pct	Prp Cls	O C	R S	T C	Account Nbr
		Total Av	Land Av	Total Av						
72.001-1-2.2	Cole, Kevin	70,000	13,300	70,000	0	210		1		
58.004-1-15	Collier, William D.	20,000	20,000	20,000	0	105		1		1-37-8.12
71.001-1-1.1	Collier, William D.	98,000	31,900	98,000	0	240		1		1- 37- 8.11
70.061-2-4	Coloton, Susan A.	94,000	41,300	94,000	0	260	W	1		1- 37-11
58.044-1-3	Comeau, Christine C.	315,000	69,000	325,000	0	210		1		1- 24-4.3
84.002-1-4.12	Compeau, Marc J.	75,000	14,400	75,000	0	210		1		
59.004-2-52	Conant, Elden W.	75,000	13,500	75,000	0	210		1		1- 52-14.3
71.002-1-13	Conant, Mary H.	50,000	12,300	50,000	0	271		1		1- 79- 6
71.002-1-14.122	Conant, Melissa Ann	35,000	11,700	35,000	0	270		1		
70.001-1-51	Congleton, Matthew J.	60,000	40,000	60,000	0	210		1		1- 98- 4
71.002-1-14.2	Conte, Elsie	100,000	12,000	100,000	0	210		1		1- 52- 8.3
70.002-2-28.121	Cooke, Donald B. Jr.	75,000	21,500	75,000	0	270		1		
59.002-1-32	Corenco Corporation	60,000	30,000	60,000	0	449		1		1- 87- 2
85.001-1-12.2	Cormack, Paul	47,000	20,400	47,000	0	260	W	1		1-34-10
85.039-1-11	Cornish, James Fred	57,000	18,000	57,000	0	270	W	1		1- 48- 6
58.066-1-16.11	Corporation of the Presiding	950,000	50,000	950,000	0	620		8		1- 40- 1
59.004-3-7	Corrice, Anthony J.	115,000	12,300	115,000	0	210		1		1- 38-11
59.004-3-42.3	Corrice, Thomas	120,000	17,400	120,000	0	240		1		1- 51-12.12
58.081-2-8	Cosentino, Joseph	114,000	10,800	114,000	0	210		1		1- 37- 5
58.081-2-9	Cosentino, Joseph	5,200	5,200	5,200	0	311		1		1- 38-14
48.004-2-9.12	Costello, Albert R.	130,000	12,200	130,000	0	210		1		1- 97-2.12
59.056-1-8	Cota, Lisa M.	89,000	8,400	89,000	0	210		1		1- 39- 7
72.001-1-35	Cota, William (Lu)	50,000	12,600	55,000	0	210		1		
59.060-1-18	Cota (Corkins), Bethany A.	95,000	12,100	95,000	0	210		1		
71.001-1-15.811	Cougler, Elmer J.	170,000	18,000	170,000	0	210		1		
72.003-2-4.11	Cougler, Karl	67,000	12,900	67,000	0	210		1		1- 97-11
72.003-2-5	Cougler, Karl	100	100	100	0	311		1		
* 72.001-2-14	Cougler, Terry	160,000	100,000	160,000	0	113		1		1- 38-15
72.001-2-14.1	Cougler, Terry		12,700	52,700	0	311		1		1- 38-15
59.024-4-8	Countryside ALF, LLC	250,000	88,000	250,000	0	484		1		1- 63- 5
58.081-2-17	Covey, Emily L.	120,000	23,600	120,000	0	210		1		1- 48- 1
59.004-3-41	Covey, Terry L.	110,000	13,700	110,000	0	210		1		1- 64- 9.2
72.003-2-25	Cox, Lynn M.	80,000	15,900	80,000	0	210		1		1- 68-13
70.001-1-22	Crawford, Mark A.	121,000	48,800	121,000	0	210		1		1- 93- 3.2
70.003-2-34	Cristiano, Christopher A.	47,000	20,000	47,000	0	312		1		
72.001-2-30.1	Crobar, Kenneth	120,000	40,000	120,000	0	240		1		1- 46-14.11
59.004-3-54	Crobar, Michael J.	83,000	12,900	83,000	0	210		1		1- 59-12.1
Page Totals	Parcels		36	4,067,300	816,900	4,135,000				

Parcel Id	Name	2015	2016		Res Pct	Prp Cls	O C	R S	T C	Account Nbr
		Total Av	Land Av	Total Av						
72.003-2-15.1	Crobar, Stephen D.	15,000	15,000	15,000	0	322	1			1- 46-15.1
72.003-2-15.2	Crobar, Stephen D.	80,000	12,000	80,000	0	210	1			1- 45-15.2
71.002-2-26	Cronk, Wayne Frederick (LU)	28,000	14,300	28,000	0	270	1			
71.001-2-8	Cross, Wayne F.	13,600	13,600	13,600	0	314	W	1		1- 34-4
71.004-2-2.1	Crossett, Kirk M.	17,000	17,000	17,000	0	322	1			1- 39- 4
71.004-2-2.2	Crossett, Kirk M.	140,000	13,100	140,000	0	210	1			
58.081-3-13	Crossman, Benjamin R.	60,000	8,500	60,000	0	210	1			1- 75- 2
71.003-1-5.1	Crowe, Alexander H.	238,000	31,700	238,000	0	240	1			1- 44- 8
71.003-1-13.1	Crowe, Anita	95,000	38,200	95,000	0	240	1			1- 91-11.1
72.003-4-2.11	Crowe, Anita	24,000	24,000	24,000	0	322	1			1- 78- 8
72.004-1-7.112	Crowe, Cheryl A.	125,000	69,000	125,000	0	112	1			
72.004-1-6	Crowe, Howard (Estate)	150,000	50,600	150,000	0	112	1			1- 39- 8
72.004-1-4.2	Crowe, Kenneth L.	100,000	11,600	100,000	0	210	1			
70.053-1-6	Crownhart, Dan (Lu)	100,000	61,200	100,000	0	260	W	1		1- 56- 9
85.003-1-4.2	Cryer, Roxann	35,000	10,600	35,000	0	210	1			1- 98-14.2
58.081-3-14	Cughan, Christine M.	40,000	13,300	40,000	0	270	1			1- 51-10
60.003-1-20.2	Cullison, Donna E.	34,000	12,200	34,000	0	270	1			
85.003-1-30	Cummings, Michael T.	50,000	50,000	50,000	0	314	W	1		
71.003-2-20.12	Cunningham, Cory C.	140,000	15,800	140,000	0	210	1			
71.001-1-9.3	Cusano, Michael C.	70,000	7,800	70,000	0	210	1			1- 80- 2.3
60.001-1-1.12	Cuthbert, Andrew J.	95,000	12,700	95,000	0	210	1			
86.002-1-14	Cutway, Carl L.	25,000	15,000	25,000	0	312	W	1		1- 57- 1
85.001-1-29	Cutway, Joan	25,000	8,900	25,000	0	210	1			1- 33- 2.1
72.003-2-24	Dalton, Richard G.	70,000	15,600	70,000	0	210	1			1- 71- 2
70.024-2-13.1	Danehy, Joanne	70,000	43,000	70,000	0	260	W	1		1- 59- 3
86.002-1-7.2	Daniel, Douglas L.	40,000	10,700	40,000	0	210	1			
86.002-1-17	Daniel, Douglas L.	2,000	2,000	2,000	0	314	1			
86.002-1-7.1	Daniel, Gilbert (Lu)	56,000	12,600	56,000	0	210	1			1- 40- 6
86.002-3-12.1	Daniels, Joseph A.	18,000	18,000	18,000	0	322	1			1- 72- 8
* 86.002-3-17.11	Daniels, Joseph A.	35,000	35,000	35,000	0	322	W	1		1- 87-13.2
86.002-3-17.111	Daniels, Joseph A.		35,000	35,000	0	322	W	1		1- 87-13.2
86.004-1-3.1	Daniels, Joseph A.	40,500	40,500	40,500	0	321	1			1- 35-13
86.002-3-15	Daniels, Joseph A.	50,000	40,000	50,000	0	260	W	1		1- 1-27
70.004-1-37	Dashnaw, Darlene	140,000	12,900	140,000	0	112	1			
84.002-1-4.111	Dashnaw, Darlene M.	75,000	75,000	75,000	0	105	1			1- 59- 6
85.003-1-15	Dashnaw, James C.	183,400	50,000	183,400	0	210	W	1		1- 37-13
70.004-1-12.11	Dashnaw, Joan	30,000	26,400	30,000	0	120	1			1- 40-11.11
Page Totals	Parcels		36	2,474,500	907,800	2,509,500				

Parcel Id	Name	2015	2016		Res Pct	Prp Cls	O C	R S	T C	Account Nbr
		Total Av	Land Av	Total Av						
70.004-1-15	Dashnaw, Joan	38,500	38,500	38,500	0	105	1			1- 40- 8
70.004-1-16	Dashnaw, Joan	55,000	50,000	55,000	0	120	1			1- 40- 9
84.002-1-14.1	Dashnaw, Joan	250,000	100,000	250,000	0	112	1			1- 40-10
84.002-1-21.1	Dashnaw, Joan C.	220,000	200,000	220,000	0	120	1			1- 40- 7.1
70.004-1-12.12	Dashnaw, Ronald C.	25,000	12,400	25,000	0	210	1			
84.068-1-5	Davies Family Cemetery	7,000	7,000	7,000	0	695	8			8-108- 7
70.002-1-23.1	Davis, Mark	115,000	26,400	115,000	0	210	1			1- 66-10
72.003-1-10.1	Davis, Stanley E.	140,000	31,500	140,000	0	240	1			1-43-15.12
70.002-1-12.22	Davison, John Jr.	48,000	20,100	48,000	0	240	1			
70.004-1-21	Davison, John H.	50,000	13,900	50,000	0	210	1			1- 41- 2
59.026-1-13.3	Dawley, Gregory Allan	9,000	9,000	9,000	0	314	1			
71.001-2-2	Day, Arnold K.	42,000	27,800	42,000	0	260	W 1			1- 43- 7
59.003-3-5	Dean, Matthew P.	80,000	12,700	80,000	0	270	1			1- 89-14.4
84.001-1-6	Dear, Eileen M (LU)	100,000	12,200	100,000	0	210	1			1- 41- 4
59.057-1-7	Decker, John B. III.	85,000	10,900	85,000	0	210	1			1- 87- 3.2
70.031-1-14	DeFazio, Joseph T.	180,000	68,800	180,000	0	210	1			1- 38- 3
70.002-1-22	Defoe, Brenda Carrie	55,000	29,000	55,000	0	240	1			1- 41-10
71.004-2-1.1	DeFranco, Vicky Anne	51,600	51,600	51,600	0	321	1			1- 75- 5
60.003-1-15	Deloney, Jerry A.	50,000	16,100	50,000	0	270	1			1- 67- 9.5
59.003-1-8	Demers, Christopher	50,000	13,300	50,000	0	210	1			1- 26- 4
59.056-1-2	Demers, Kim	75,000	8,400	75,000	0	210	1			1- 66- 6
71.003-1-9	Dempsey, Martin J.	55,000	13,500	55,000	0	210	1			1- 41-15
72.001-2-16	Denesha, Marilynn J.	25,000	12,500	25,000	0	270	1			1- 99- 7
59.026-1-17	Denner, Melissa A.	80,000	12,100	80,000	0	270	1			
59.003-1-30	Denniss, James T.	42,000	42,000	42,000	0	322	1			1- 42- 1
58.044-1-15.1	Denoncourt, Joseph G.	15,000	15,000	15,000	0	311	1			1- 24-4.15
58.044-1-16	Denoncourt, Joseph G.	165,000	22,200	165,000	0	210	1			1- 24-4.16
70.045-1-1.1	Derenberger, Judith A Rev Trust	300,000	64,400	300,000	0	210	W 1			1- 43-12.1
58.081-3-7	Derrigo, Joseph P.	145,000	10,500	145,000	0	210	1			1- 57-10
71.003-2-24.2	Dettmer, Paul D.	100,000	12,600	100,000	0	210	1			1- 87-11.2
85.001-3-1.122	DeVincentis, Michael D.	150,000	12,300	150,000	0	210	1			
71.001-2-7	Devins, Andrew G.	72,000	20,000	72,000	0	210	W 1			1- 34- 4
70.004-1-19	Dibble, Everett	62,000	13,300	62,000	0	210	1			1- 41-14.2
72.001-2-23.1	Dickinson, Gordon	75,000	12,500	75,000	0	210	1			1- 46-14.14
59.002-2-22.2	Dietschweiler, Donald Sr.	120,000	11,800	120,000	0	210	1			1- 81- 9.2
59.002-2-22.11	Dietschweiler, Donald Sr.	204,000	64,400	204,000	0	112	1			1- 81- 9.1
59.057-1-2	Dietschweiler, Donald G. Jr.	80,000	8,700	80,000	0	210	1			1- 83-12
Page Totals	Parcels		37	3,416,100	1,107,400	3,416,100				

Parcel Id	Name	2015	2016		Res Pct	Prp Cls	O C	R S	T C	Account Nbr
		Total Av	Land Av	Total Av						
59.002-2-21.11	Dietschweiler, Kandace	27,000	27,000	27,000	0	323	1			1- 62-13.1
59.002-2-29	Dietschweiler, Kandace	24,000	20,000	24,000	0	484	1			
59.002-2-22.12	Dietschweiler, Michael Joseph	105,000	13,700	115,000	0	240	1			
58.051-1-11	DiGiacco, Robert	215,000	55,100	215,000	0	210	W 1			1- 76-14
71.056-1-7	Dining, Kenneth L.	7,000	7,000	7,000	0	314	W 1			1- 98- 5
70.004-1-7.1	Dirks, Robert	110,000	40,800	110,000	0	116	1			1- 55- 8.1
70.002-1-14.12	Dishaw, Joseph H. Jr.	180,000	16,500	180,000	0	210	1			
85.003-1-1.111	Dispenza, James L.	145,000	59,000	145,000	0	240	W 1			1- 46- 1.1
59.002-2-7.1	Dodd, William J.	160,000	19,600	160,000	0	210	1			1- 44- 9.1
70.038-3-1.1	Doe, Ellen M Living Trust	236,000	43,500	236,000	0	210	W 1			1- 74-15
85.001-3-1.14	Doerr, Anthony	115,000	30,000	115,000	0	210	1			
85.001-3-1.112	Doerr, Anthony	26,800	26,800	26,800	0	322	1			
70.046-1-20.1	Dolan, Robert P.	200,000	76,800	200,000	0	210	W 1			1- 98- 8
59.024-4-4	Donegan, James M Family Trust	426,500	100,000	426,500	0	450	1			
71.004-2-21.1	Donnelly, David H.	75,000	12,700	75,000	0	210	1			
72.003-4-5	Donnelly, Michael N.	35,000	6,300	35,000	0	210	1			1- 89-11
70.002-2-3.2	Douglas, Thomas	100	100	100	0	314	1			
70.002-2-4.2	Douglas, Thomas	140,000	12,600	140,000	0	210	1			
58.081-2-12.11	Downey, Erica L.	80,000	13,600	80,000	0	210	1			1- 63-10
72.003-1-6	Downing, Harold (Estate)	1,000	1,000	1,000	0	311	1			
70.024-1-14	Doyle, Benton J.	230,000	100,000	230,000	0	210	1			
71.001-3-14.112	Doyle, Donna	330,000	44,200	330,000	0	210	W 1			
59.002-2-6.11	Doyle, John	65,000	65,000	65,000	0	322	1			1- 99-10.1
59.029-3-3.1	Doyle, John J.	45,000	45,000	45,000	0	330	W 1			1- 94- 3.1
59.029-3-4	Doyle, John J.	8,400	8,400	8,400	0	314	W 1			
70.002-1-15	Duford, Gloria	70,000	14,600	70,000	0	210	1			1- 43- 8
70.003-3-15.1	Dulmage, Brenda J.	18,000	18,000	18,000	0	322	1			1- 29- 9
70.003-3-16	Dulmage, Brenda J.	10,000	10,000	10,000	0	322	1			1- 86-12
84.002-1-8.111	Dulmage, David J.	90,000	14,400	90,000	0	210	1			1-103-18.1
84.002-1-8.112	Dulmage, Jamie L.	70,000	12,600	70,000	0	270	1			
70.004-1-20	Dulmage, Richard J.	16,000	16,000	16,000	0	323	1			1- 43- 9
70.046-1-4	Dumas, Sally M (RL Trust)	70,000	35,500	70,000	0	260	W 1			1- 43-10
58.059-3-4	Dumas, Todd W.	100,000	20,800	100,000	0	210	1			1- 81- 2
72.004-1-10.21	Dupont, Yves R.	75,000	12,500	75,000	0	210	1			
58.004-3-4.21	Dupree, Allen J.	15,000	15,000	15,000	0	311	1			
70.024-1-5.2	Dupree, Timothy E.	87,000	45,800	87,000	0	260	W 1			1- 26-14
70.024-1-19.211	Dupree, Timothy E.	25,000	25,000	25,000	0	311	1			
Page Totals	Parcels		37	3,632,800	1,084,900	3,642,800				

Parcel Id	Name	2015	2016		Res Pct	Prp Cls	O C	R S	T C	Account Nbr
		Total Av	Land Av	Total Av						
70.002-1-8.2	Duprey, Arthur R.	45,000	13,200	48,000	0	210		1		1-100- 5.12
59.001-1-27	Duprey, Henry E.	45,000	15,200	45,000	0	210		1		1- 32- 1
70.046-1-9	Duprey, Robert E.	81,000	42,700	81,000	0	260	W	1		1- 78-15
58.044-1-33	Duprey, Toni M.	60,000	50,000	60,000	0	432		1		1- 80- 6
59.002-1-31	Durand, Dorothy J (LU)	65,000	7,700	65,000	0	210		1		1-103- 4
70.061-2-7	Durand, Mary & Etal	65,000	42,400	65,000	0	210	W	1		1- 72- 2
72.003-2-18	Durant, Dennis G.	55,000	12,400	55,000	0	210		1		1- 90-12
72.003-3-1	Durant, Dennis G.	500	500	500	0	311		1		
59.003-2-41	Durant, Edward	40,000	20,000	40,000	0	210	W	1		
60.003-1-16.1	Durham, Sharon	34,000	12,600	34,000	0	270		1		1- 67- 9.1
59.029-3-8	E J Coleman, LLC	190,000	70,000	190,000	0	484		1		1- 45- 3
58.052-1-7	Edwards, Stephen P.	160,000	23,300	160,000	0	210		1		1- 24-4.12
58.052-1-6	Edwards, Stephen P.	15,000	15,000	15,000	0	311		1		1- 24-4.13
71.003-1-36	Eel Weir Cemetery	2,000	2,000	2,000	0	695		8		
58.081-1-9	Egan, Vincent T. Sr.	177,000	61,600	177,000	0	210	W	1		1- 33-12
59.057-1-1	Eggleson, Stephen M.	120,000	7,800	120,000	0	210		1		1- 83-11
85.001-1-21	Elliott, Michael L.	25,000	11,000	25,000	0	270		1		1- 96- 2
58.044-1-27	End Poverty Now, Inc	500,000	147,000	500,000	0	710	W	1		8- 109- 3
84.076-1-13	Engell, Warren A.	36,500	29,000	36,500	0	270	W	1		1-25-3.1
71.001-1-14	Erie Boulevard Hydropower	21,400	21,400	21,400	0	314		6 R		
71.001-2-20	Erie Boulevard Hydropower	666,000	206,120	666,000	0	874		6 R		71.001-02-2
71.001-2-20./1	Erie Boulevard Hydropower	666,000	0	666,000	0	874		6 R		
71.001-2-20./22	Erie Boulevard Hydropower	180,000	0	180,000	0	872		6 R		
48.004-2-1.1	Erwin, Terry J.	62,000	60,000	62,000	0	240		1		1- 99- 2.3
84.004-1-24	Evans, James L.	170,000	89,000	170,000	0	112		1		1- 45- 6
58.081-2-6.1	Ewart, Lawrence E.	104,000	21,900	104,000	0	210		1		1- 71-11
98.026-1-7	Eysaman, Louis V.	50,000	26,600	50,000	0	260	W	1		1- 27- 9
86.001-3-6.2	Farrand, Jay E.	85,000	13,100	85,000	0	210		1		
71.048-1-10.1	Farrand, Matthew	80,000	31,100	80,000	0	260	W	1		1- 90- 2
59.056-1-10	Farrand, Ronald W.	80,500	9,800	80,500	0	210		1		1- 83- 9
70.024-2-15	Farrell, Gerald L & Frances L	92,000	39,600	92,000	0	210	W	1		1- 74-11
70.002-2-15.1	Farrell, Richard J.	90,000	40,000	90,000	0	240		1		1- 45-11.1
70.003-3-10	Federal National Mortgage	5,000	5,000	5,000	0	314		1		1- 96- 6
58.066-1-1.2	Feldt, Scott		103,300	103,300	0	314	W	1		
70.004-1-6.12	Felt, Bethany P.	1,000	1,000	1,000	0	323		1		
71.004-2-16	Felt, Bethany P (Lu)	55,000	11,200	55,000	0	210		1		1- 45-12
70.004-1-23.2	Felt, Timothy M.	115,500	23,000	115,500	0	210		1		
Page Totals	Parcels		37	4,239,400	1,285,520	4,345,700				

Parcel Id	Name	2015	2016		Res Pct	Prp Cls	O C	R S	T C	Account Nbr
		Total Av	Land Av	Total Av						
59.004-3-11.2	Ferguson, Colleen M.	100,000	12,600	100,000	0	210		1		
59.004-3-11.11	Ferguson, Gerald	105,000	45,000	105,000	0	240		1		1- 85- 2.1
59.004-3-11.12	Ferguson, Gerald D Trust	9,000	9,000	9,000	0	311		1		
59.065-1-8	Ferguson, Gerald D Trust	235,000	45,000	235,000	99	449		1		1-101- 6.11
86.004-1-5	Ferguson, Kathleen C.	25,000	25,000	25,000	0	323		1		1- 58- 9
72.003-3-3	Ferris, David J. Jr.	133,000	33,000	133,000	0	240		1		1- 37-10
59.060-1-15	Ferris, Lila J.	95,000	10,200	95,000	0	210		1		1- 45-15
72.003-3-4	Ferris, Marlene	70,000	9,200	70,000	0	210		1		1- 94- 2
59.060-1-16	Ferris, Walter W.	26,000	7,700	26,000	0	312		1		1- 31- 5
59.060-1-17	Ferris, Walter W.	62,000	10,200	62,000	0	210		1		1- 31- 6
72.003-1-13	Ferris Fuels Llc	500	500	500	0	311		1		1-7 -12
85.003-1-1.12	Fielding, Darren	15,000	8,000	15,000	0	312		1		
85.003-1-20	Fielding, Darren L.	65,000	11,600	65,000	0	210		1		
86.002-3-19	Fifield, Carl	50,000	7,700	50,000	0	210		1		1- 34- 9
71.003-1-22	Fifield, Douglas	85,000	12,500	85,000	0	210		1		1- 57- 7
70.002-1-17	Fifield, Peter J.	65,000	12,100	65,000	0	210		1		1- 27-10.2
71.003-2-39	Fincke, Chester	47,000	22,000	47,000	0	260	W	1		
71.061-1-7	Finley, Diane (Havens) M.	80,000	8,100	80,000	0	210		1		1- 43-2.12
71.061-1-5	Finley, Diane M (Havens)	40,000	18,800	40,000	0	312		1		1- 43- 2.11
71.003-1-4.1	Finley, Scott C.	127,000	29,500	127,000	0	112		1		1- 46- 5
71.003-1-8.1	Finley, Scott C.	20,000	11,900	20,000	0	270		1		1- 46- 4
71.003-1-8.3	Finley, Scott C.	15,000	15,000	15,000	0	105		1		
71.003-1-10.1	Finley, Scott C.	30,000	12,100	30,000	0	270		1		1- 46- 6
58.051-3-1.1	Finney, Raymond	120,000	39,100	120,000	0	260	W	1		1- 95- 5.1
70.024-2-12.1	Firman, Floyd A Jr (Lu)	70,000	42,800	70,000	0	260	W	1		1- 24-10
71.001-1-15.2	Fishel, David A.	18,900	18,900	18,900	0	322		1		
71.001-1-15.3	Fishel, David A.	11,100	11,100	11,100	0	322		1		
59.003-1-25.11	Fishel, Paul M & Dorothy E	122,000	13,800	122,000	0	210		1		1- 46-10.1
70.002-1-11.11	Fisher, Allen B.	114,000	40,000	114,000	0	240		1		1- 63-14.1
70.004-1-43	Fisher, Allen B.	25,000	25,000	25,000	0	321		1		1-100- 5.11
85.039-1-9	Fisher, Allen B.	50,000	17,000	50,000	0	260	W	1		1- 87- 9
58.066-1-1.3	Fisher, Marian		100,500	100,500	0	314	W	1		
84.003-1-5.2	Fitchette, Melvin	95,000	12,400	95,000	0	210		1		1- 40- 3.2
59.025-1-18	Fitzgerald, Chris	32,000	12,500	32,000	0	270		1		1- 46-13.2
48.004-2-10	Fitzgerald, Diane D.	65,000	11,900	65,000	0	210		1		
86.002-3-11.12	Fitzgerald, Elaine & Etal	65,000	30,000	65,000	0	260	W	1		
70.002-2-9.2	Fitzpatrick, Michael	110,000	15,400	110,000	0	210		1		

Parcel Id	Name	2015	2016		Res Pct	Prp CIs	O C	R S	T C	Account Nbr
		Total Av	Land Av	Total Av						
59.003-2-5.112	Flanigan, John J.	100,000	13,200	100,000	0	210	1			
59.004-2-30	Florin, Lorre	65,000	12,700	65,000	0	210	1			1- 47- 6
84.002-1-13.211	Flynn, Bill P.	25,000	25,000	25,000	0	105	1			
84.002-1-13.23	Flynn, Bill P.	65,000	12,600	65,000	0	210	1			
59.065-1-16	Flynn, Wyatt	25,000	7,900	25,000	0	270	1			1- 87- 4.42
84.002-1-23.1	Flynn, Wyatt	8,000	8,000	8,000	0	314	1			1- 25- 9
86.002-1-12	Fobare, Wayne D.	210,000	64,000	210,000	0	112	1			1- 76- 9
70.024-2-11.1	Ford, Geoffrey M.	90,000	42,800	90,000	0	260	W 1			1- 26-15
70.002-1-18.3	Ford, Rodolfo	80,000	12,200	80,000	0	210	1			
71.001-2-19	Ford, Rodolfo Sr & Marva M	62,000	10,900	62,000	0	210	1			1- 88- 9.2
71.001-1-9.12	Forrest, Kerry M.	70,000	12,200	70,000	0	210	1			1- 80- 2.1
70.003-2-21.12	Forrest, Michael A. Sr.	140,000	13,500	140,000	0	210	1			
86.004-1-4	Forrest, Nina L.	45,000	10,300	45,000	0	210	1			1- 67-13
70.038-3-2.1	Forsyth, Christopher S.	170,000	43,500	170,000	0	260	W 1			1- 80-15
72.001-2-24.1	Foster, Gregory	120,000	11,800	120,000	0	210	1			1- 46-14.12
59.052-1-9.1	Foster, Shirley J (LU)	50,000	7,500	50,000	0	270	1			1-103-10
59.060-1-3	Foster, Shirley J (Lu)	9,000	9,000	9,000	0	105	1			1- 47- 9
85.003-1-18.2	Foti, Anthony	130,000	30,000	130,000	0	421	1			
86.002-3-2	Fountain, Rose M (Lu)	30,000	18,000	30,000	0	210	W 1			1- 50-10.2
70.038-1-1	Fournier, James W.	56,000	42,800	56,000	0	260	W 1			1-100-12
70.038-1-2	Fournier, James W.	185,000	42,900	185,000	0	210	W 1			1- 36-14
59.001-2-50	Foxwood Memorial Park	600,000	45,000	600,000	0	471	8			1-106-15.2
70.002-2-9.12	Fraley, James R.	30,000	30,000	30,000	0	105	1			
70.002-2-7	Fraley, James R.	190,000	25,700	190,000	0	114	1			1- 92- 3
59.004-2-36.1	Franché, Joseph	97,000	12,700	97,000	0	210	1			1-101- 4
70.003-2-12.111	Francis, Korey L.	200,000	45,000	200,000	0	210	1			1- 28- 2.1
59.004-3-40.2	Fraser, William	85,000	12,200	85,000	0	210	1			1- 64- 9.4
70.002-2-12	Frederick, Brian J.	15,000	7,000	15,000	0	312	1			1- 65-11.2
58.081-2-16	Fredericks, Mark J.	70,000	8,400	70,000	0	210	1			1- 64-12.22
71.003-1-17.2	Fredricks, Gregory	80,000	12,900	80,000	0	210	1			1- 94-10
72.001-2-13	Freego, Krista A.	75,000	12,600	75,000	0	210	1			1- 41- 1
48.004-2-6.2	Friot, Andrew J.	90,000	11,100	90,000	0	210	1			1- 71-13.2
59.052-1-6.1	Friot, Anthony	30,000	12,800	30,000	0	260	1			1- 85-10
98.026-1-3	Fritz, George	50,000	18,500	50,000	0	260	W 1			1- 61- 1
59.079-1-6	Furgison, Timothy	22,000	21,600	22,000	0	312	W 1			1- 61-12
72.001-1-19.1	Gagnon, John	26,000	11,000	26,000	0	270	1			1- 69- 1
59.003-3-16.1	Gagnon, Norman J.	105,000	21,600	115,000	0	210	W 1			

Parcel Id	Name	2015	2016		Res Pct	Prp Cls	O C	R S	T C	Account Nbr
		Total Av	Land Av	Total Av						
71.003-1-43	Gagnon, Theodore	1,000	1,000	1,000	0	311		1		
71.001-2-11.3	Gagnon, Victor III.	25,000	12,700	25,000	0	270		1		
71.001-2-11.1	Gagnon, Victor J. III.	92,000	26,100	92,000	0	270		1		1- 88- 9.1
84.003-1-1	Gaige, Dennis E.	46,000	46,000	46,000	0	322		1		1- 42- 4
85.003-1-22.11	Gallo, Russell	87,500	87,500	87,500	0	322	W	1		
71.001-4-4.11	Gardner, Gordon G. Sr.	30,000	26,900	30,000	0	312	W	1		
72.001-4-5.2	Gardner, Matthew T.		22,300	22,300	0	210		1		
72.003-4-7.2	Gardner, Thomas F.	110,000	17,100	110,000	0	240		1		1-26-13
70.053-1-13	Garman, Margaret A.	70,000	37,700	70,000	0	260	W	1		1- 85-12
70.024-1-9	Garman-Hurteau, Margaret R.	195,000	68,400	195,000	0	210	W	1		1-101-10
72.003-4-11	Garnsey, John G.	115,000	12,600	115,000	0	240		1		
70.003-2-3.3	Garrabrant, Steven R.	250,000	97,000	250,000	0	210	W	1		
58.081-1-7	Garrelts, Norman V.	260,000	71,300	260,000	0	210	W	1		1- 92- 5
70.003-2-25.2	Gassert, Samuel T.	46,500	14,300	46,500	0	270		1		
70.003-2-25.12	Gassert, Samuel T.	34,000	14,400	34,000	0	270		1		
70.002-1-18.4	Gauthier, Allan	38,000	11,400	38,000	0	270		1		
70.038-3-5.1	Gauthier, Ellen M (Trust)	80,000	43,400	80,000	0	260	W	1		1- 48- 4
72.001-1-21	Gauthier, Susan	35,000	13,100	35,000	0	270		1		1- 31-15
86.004-1-1.2	Geissler, Horst	22,000	22,000	22,000	0	323		1		1- 87- 1.3
70.001-1-13.11	George, John Kirk	145,000	125,000	145,000	0	260	W	1		1- 48-11.1
84.076-2-2	Geschwender, Raymond L.	65,000	15,200	65,000	0	260	W	1		1- 48-13
59.004-2-19	Ghize, George D.	70,000	12,100	70,000	0	210		1		1- 25-13
70.003-2-4	Gibson, Philip H (Lu)	90,000	30,000	90,000	0	240		1		1- 48-15
59.048-1-2	Gibson, Richard F.	80,000	10,900	80,000	0	210		1		1- 72- 5.1
86.002-1-10.12	Gilbert, Amy R.	28,000	14,600	28,000	0	270		1		
70.002-2-33	Gilbert, Gregory J.	34,000	12,900	34,000	0	270		1		
70.002-2-34	Gilbert, Joel T.	24,000	13,300	24,000	0	270		1		
71.048-1-6	Gilbert, Jonathan D.	57,500	20,000	57,500	0	210	W	1		1- 79-15
70.002-2-31	Gilbert, Joshua P.	23,300	13,300	23,300	0	270		1		
70.002-1-9.1	Gilbert, June Living Trust	30,000	10,200	30,000	0	270		1		1-100- 5.2
70.002-2-30.1	Gilbert, June M (LU)	100,000	40,900	100,000	60	240		1		1- 49- 3.1
70.002-2-32	Gilbert, Marc S.	95,000	13,000	95,000	0	270		1		
70.002-3-1	Gilbert, Richard L.	79,000	12,700	79,000	0	270		1		1- 49- 3.2
71.004-2-18.1	Gilbert Holdings, Inc	300,000	200,000	300,000	0	552		1		1- 30- 4
71.004-2-18.2	Gilbert Holdings, Inc	180,000	50,000	180,000	10	421		1		
70.004-1-8.2	Gilbo, David	85,000	15,100	85,000	0	210		1		1- 49- 8.2
70.003-3-28	Gilbo, Donald	45,000	8,700	45,000	0	270		1		1- 79- 3.15
Page Totals	Parcels		37	3,067,800	1,263,100					3,090,100

Parcel Id	Name	2015	2016		Res Pct	Prp Cls	O C	R S	T C	Account Nbr
		Total Av	Land Av	Total Av						
70.004-1-8.1	Gilbo, Gladys (Estate)	162,000	48,500	162,000	0	270	1			1- 49- 8.1
70.004-1-13	Gilbo, Gladys (Estate)	19,000	19,000	19,000	0	323	1			1- 49- 7
58.004-1-7.21	Gillman, Kimberly	150,000	20,000	150,000	0	210	1			
58.004-1-7.1	Gillman, Patrick	200,000	32,200	200,000	0	240	1			1- 75-14
58.004-1-5.21	Gillman, Patrick D.	50,000	38,000	50,000	0	260	1			1- 64-14.2
70.002-2-8.21	Gillman, Patrick D. Jr.	25,000	25,000	25,000	0	321	1			1- 74-14.2
70.002-2-8.222	Gillman, Randi E.	49,000	12,300	49,000	0	210	1			
70.002-2-8.221	Gillman, Tamra J.	10,700	10,700	10,700	0	314	1			
70.004-1-10.11	Gilmour, Farah B.	80,000	22,300	80,000	0	240	1			1- 49-14.1
84.004-1-37	Gilmour, George	62,000	10,200	62,000	0	210	1			1-49-11.12
84.068-1-3	Gilmour, George	500	500	500	0	311	1			1- 49-12
84.004-1-3.1	Gilmour, Russell J.	230,000	66,000	230,000	0	112	1			1- 49-11.1
84.004-1-20.1	Gilmour, Russell J.	70,000	61,000	70,000	0	112	1			1- 49-13.1
84.004-1-39	Gilmour, Russell J.	30,200	30,200	30,200	0	105	1			1- 32-13
84.068-1-4	Gilmour Family Irrev Trust	70,000	9,800	70,000	0	210	1			
71.004-2-4	Gingerich, Amos E.	165,000	56,200	190,000	0	113	1			1-100- 7
70.002-1-5	Girard, Paul F.	90,000	12,300	90,000	0	210	1			1- 98- 3
71.002-2-4.2	Gleeson, Joshua	56,000	11,800	56,000	0	210	1			
71.003-2-1.2	Gleeson, Kara	68,000	12,200	68,000	0	210	1			1- 53-12.2
72.003-2-14	Gleeson, Martin Jr.	47,000	13,900	47,000	0	210	1			1- 83- 1
59.004-3-1	Glens Falls Congregation of	225,000	38,500	225,000	0	620	8			
71.004-2-7.22	Glick, Henry H.	20,000	20,000	35,000	0	322	1			
71.004-2-10.13	Glick, Henry H.	44,900	22,700	94,900	0	210	1			
71.004-2-25	Glick, Henry H.	5,000	5,000	5,000	0	321	1			
59.002-2-28	Gonio, Dale	40,000	26,000	40,000	0	430	1			1- 54-11.2
86.001-3-16.2	Good News Radio Inc	5,000	5,000	5,000	0	833	8			
84.004-1-30	Goodwin, Earle M (LU)	88,800	14,100	88,800	0	270	1			1- 50-11
58.073-1-8.12	Gooshaw, Margaret E.	47,000	19,200	47,000	0	270	1			
59.026-1-13.181	Gordon, Amanda	40,000	12,300	40,000	0	210	1			
58.073-1-4.2	Gordon, Maureen	140,000	24,000	140,000	0	220	1			1- 64-12.32
60.003-1-17.2	Gotham, Austin	130,000	12,800	130,000	0	210	1			
71.003-1-15.2	Gotham, Karen	30,500	8,300	30,500	0	270	1			1- 33- 2.2
60.003-1-18	Gotham, Randy	46,000	8,800	46,000	0	270	1			1- 84-14.2
59.003-2-30.2	Goult, Donald F. Jr.	99,000	11,000	99,000	0	210	1			
71.001-2-26.11	Grabowski, Donald F.	16,000	16,000	16,000	0	314	W 1			1- 89- 1.4
58.067-1-1	Grace Covenant Church	165,000	40,000	165,000	0	620	8			1- 64-14.1
70.003-3-21	Graham, William	45,000	28,500	45,000	0	270	1			1- 79- 3.2

Parcel Id	Name	2015	2016		Res Pct	Prp Cls	O C	R S	T C	Account Nbr
		Total Av	Land Av	Total Av						
59.003-3-3	Graveline, Paul M.	52,000	13,500	52,000	0	210	W	1		1- 95-10
71.003-1-21	Graveline, Ronald	50,000	12,400	50,000	0	210		1		1- 40-12
86.002-1-16	Gray, Janis	62,000	62,000	62,000	0	105		1		1- 43-14
86.002-1-1	Gray, Janis H.	125,000	43,300	125,000	0	112		1		1- 56-12
84.003-1-4	Green, Ervin William & Judy	16,400	16,400	16,400	0	105		1		1- 51-11
71.003-2-27.2	Green, Susan M.	38,000	12,200	38,000	0	270		1		
58.004-3-1.112	Grey, Richard H.	112,900	23,500	112,900	0	210		1		
70.003-2-13	Griffith, Barbara A.	30,000	30,000	30,000	0	105		1		1- 84- 7
70.004-1-24.2	Griffith, Daniel L.	5,000	5,000	5,000	0	321		1		
70.004-1-24.3	Griffith, Daniel L.	55,000	12,600	55,000	0	270		1		
70.004-1-27	Griffith, Donald	34,800	14,800	34,800	0	270		1		1- 52- 2
58.051-1-22	Griffith, George (Lu)	125,000	50,200	125,000	0	260	W	1		1- 52- 3
59.060-1-22	Griswold Living Trust	95,000	11,300	95,000	0	210		1		1- 52- 6
70.002-1-1.1	Guidali, Richard	23,000	23,000	23,000	0	105		1		1- 65- 5.31
58.059-2-1.1	Guidali, Richard L.	180,000	90,000	180,000	0	210	W	1		1- 29-11.1
70.003-2-16.1	Guidali, Richard L.	2,600	2,600	2,600	0	311		1		1-102- 6.1
70.003-2-18.1	Guidali, Richard L.	70,000	30,000	70,000	0	113		1		1- 102- 5.1
59.029-3-5.2	Guimond, Gregory G.	275,000	63,000	275,000	0	210	W	1		
71.002-1-23.1	Guimond, Janet (LU)	145,000	48,000	145,000	0	240		1		
59.029-3-5.1	Guimond Family Trust	50,000	50,000	50,000	0	314	W	1		
59.029-3-6	Guimond Family Trust	275,000	63,000	275,000	0	210	W	1		
58.066-1-3	Gush, Charles B.	180,000	58,000	180,000	0	210	W	1		1- 68- 1
72.003-4-8.2	Gushea, Michael	65,000	13,200	65,000	0	210		1		1- 80-10.2
70.046-2-4.11	Hackett Family Living Trust	110,000	57,200	150,000	0	260	W	1		1- 52-11.1
59.029-3-20	Haggerty, Brendan	100,000	62,000	100,000	0	260	W	1		
59.029-3-19	Haggerty, Brendan M.	25,000	25,000	25,000	0	311		1		
58.066-1-8	Hall, Dianne J.	120,000	50,100	120,000	0	210	W	1		1- 59-15
86.002-1-10.13	Hall, James L.	12,000	12,000	12,000	0	314		1		
70.003-2-15.11	Hall, Larry N. Sr.	25,000	8,100	25,000	0	270		1		1- 36-10.1
86.002-1-9	Hall, Michael S.	60,000	12,300	60,000	0	210		1		1- 55- 4
71.001-4-2	Halladay, Gary	50,000	22,600	50,000	0	270	W	1		
59.003-1-15.111	Hallenbeck-Sears, Marjorie	68,000	12,700	68,000	0	270		1		1- 70-10.1
58.081-1-5.1	Halpen, James	89,000	40,500	89,000	0	210		1		1- 28- 9.2
70.003-2-44	Hamilton, Amy M.	55,000	20,000	55,000	0	270		1		
59.003-2-18.1	Hamilton, Lawrence	62,900	21,400	62,900	0	210	W	1		1- 50- 3
71.002-1-15.51	Hamilton, Vernon	90,000	12,600	90,000	0	240		1		1- 52-14.13
71.003-1-38	Hamilton, Wayne	90,000	12,400	90,000	0	210		1		1- 94-10

Parcel Id	Name	2015	2016		Res Pct	Prp Cls	O C	R S	T C	Account Nbr
		Total Av	Land Av	Total Av						
59.029-3-9	Hammond, Penney	230,000	70,000	230,000	0	714	1			
60.001-1-1.23	Hand, Patrick J.		12,400	65,000	0	270	1			
60.001-1-6	Hand, Rachel E Rev Trust	80,000	7,300	80,000	0	210	1			1- 49- 2
60.001-1-7	Hand, Rachel E Revoc Trust	80,000	7,600	80,000	0	210	1			1- 49- 6
70.053-1-9.1	Hankins, Robert David	180,000	108,000	180,000	0	210	W 1			1- 62- 5
71.003-2-31.1	Hanna, John	40,000	30,000	40,000	0	260	W 1			1- 93- 9.4
70.038-1-4	Hannan, Thomas	170,000	53,500	170,000	0	210	W 1			1- 53- 1
70.038-1-3	Hannan, Thomas E.	70,000	43,500	70,000	0	260	W 1			1- 59-14
85.003-1-26	Hannock, Rudy M.	50,000	20,000	50,000	0	260	W 1			
70.003-2-40.3	Hansen, Patrick	12,000	12,000	12,000	0	322	1			
58.002-1-21.11	Hanson Aggregates New York Inc	140,000	140,000	140,000	0	720	1			1- 70-14
59.001-1-15	Hanson Aggregates New York Inc	230,000	200,000	230,000	0	720	1			1- 94- 4
59.001-1-16	Hanson Aggregates New York Inc	100,000	100,000	100,000	0	720	1			1- 70-15
70.003-2-42	Harland, Gregg E.	15,000	15,000	15,000	0	314	1			
70.003-2-41	Harland, Rebecca Ann	118,000	16,500	118,000	0	210	1			
59.003-2-25.12	Harmon, Raymond R.	160,000	13,100	160,000	0	210	1			
85.001-1-14.12	Harper, Barbara Wilson	5,000	5,000	5,000	0	314	1			
59.004-2-29	Harper, David	110,000	9,700	110,000	0	210	1			1- 79- 8
59.004-2-22	Harper, Dennis R.	30,000	8,500	30,000	0	270	1			1- 26- 1
86.002-1-10.211	Harper, John M. Jr.	60,000	13,800	60,000	0	210	1			
86.002-1-10.212	Harper, John Morris Jr.	60,000	13,800	60,000	0	270	1			
71.001-2-25	Harper, Marnie E.	16,000	16,000	16,000	0	323	1			1- 89- 1.4
85.001-1-14.13	Harper, William	5,000	5,000	5,000	0	314	1			
85.001-1-14.31	Harper, William E.	95,000	12,300	95,000	0	210	1			1-100-15.3
70.024-2-18.1	Harradine, Andrew	100,000	56,300	100,000	0	260	W 1			1- 94-15
70.024-2-17	Harradine, Daniel F (Lu)	96,000	48,300	96,000	0	260	W 1			1- 53- 3
70.024-2-16	Harradine, Daniel F (Lu)	70,000	39,700	70,000	0	260	W 1			1- 48-12
70.046-1-16	Harrington, John R & Barbara L	105,000	42,400	105,000	0	260	W 1			1- 80-14
71.003-1-17.112	Harris, Stanley D.	105,000	18,400	105,000	0	240	1			
72.003-1-3.1	Hartley, Kandace L.	42,000	27,900	42,000	0	312	1			1- 75- 7
70.024-2-7	Hassett, Casey M.	140,000	44,100	140,000	0	210	W 1			1- 28-13
71.001-4-6	Hasty, Irl	53,000	30,100	53,000	0	270	W 1			
71.003-2-1.11	Haven, Cheri D.	64,700	64,700	64,700	0	105	1			1- 53-12.1
71.061-1-6	Havens, Barbara Jean (Lu)	75,000	8,100	75,000	0	210	1			1- 43-2.13
70.046-1-27	Havens, Mary L.	260,000	64,700	260,000	0	210	W 1			1- 29- 3
59.004-4-4.11	Havens, Teresa J.	65,000	24,000	65,000	80	240	1			1- 87-8.12
71.001-2-24	Hawes, Mark A.	27,000	17,000	27,000	0	260	1			1- 89- 1.3
Page Totals	Parcels		37	3,258,700	1,418,700	3,323,700				

Parcel Id	Name	2015	2016		Res Pct	Prp Cls	O C	R S	T C	Account Nbr
		Total Av	Land Av	Total Av						
71.001-4-11	Hawes, Mark A.	45,000	24,600	45,000	0	270	1			1-51-2
71.001-4-17	Hawes, Mark A.	200,000	50,000	200,000	0	240	W	1		
71.001-4-16.1	Hawkins, Bobby	30,000	14,600	30,000	0	270	1			
72.003-2-23	Hayes, Christopher	12,000	12,000	12,000	0	331	W	1		1- 87- 7
72.001-2-15.112	Hays, Gary W. Jr.	25,000	11,700	25,000	0	270	1			
70.003-3-14	Hays, Kimberly	18,000	18,000	18,000	0	322	1			1- 25- 1
84.068-1-2	Hazelton, Adam M.	96,000	10,800	96,000	0	210	1			1- 40-15
72.001-1-11.112	Hazelton, Dustin R.	106,000	17,600	106,000	0	240	1			
60.003-1-12.1	Hazelton, Leo R.	45,000	15,000	45,000	0	433	1			1- 67- 9.3
60.003-1-1.1	Hazelton, Michelle	60,000	12,300	60,000	0	210	1			1- 54- 2
59.004-2-25	Hazelton, Raymond	92,000	14,000	92,000	0	210	1			1- 54- 3
72.003-2-20	Hazelton, Raymond D.	17,000	17,000	125,200	0	210	W	1		1- 31- 1
70.002-1-2	Hazen, Daniel	100,000	26,400	100,000	0	112	1			1- 65- 5.1
70.024-2-19.2	Head, Gary D.	130,000	37,300	130,000	0	210	1			1- 86-11.2
85.039-1-5	Healey, Ronald	63,000	20,900	63,000	0	260	W	1		1- 45- 1
72.003-3-16.1	Hebert, Jay	112,000	12,400	112,000	0	210	1			1- 89- 5
59.003-1-20.2	Hebert, Michele L.	40,000	10,400	40,000	0	270	1			
71.001-1-8	Hebert, Stasun J.	90,000	7,200	90,000	0	210	1			1- 47-12
71.004-2-3.112	Hebert, Thomas J.	105,000	13,100	105,000	0	210	1			1-50-9.11
70.024-2-2	Heiss, Gordon L.	200,000	98,100	200,000	0	260	W	1		1- 98- 7
59.032-1-7.1	Heiss, Karen T.	250,000	41,000	250,000	0	483	1			1- 69-14
71.056-1-8.1	Hendricks, David J.	50,000	18,000	50,000	0	270	W	1		1- 54- 7
70.024-2-21	Henry, Mark D.	165,000	23,600	165,000	0	210	1			1-103- 6
71.003-2-3	Herbick, Robin L.	65,000	17,400	65,000	0	240	1			1- 42- 5
59.001-1-32.11	Herbick, Theresa N (Lu)	120,000	14,100	120,000	0	210	1			1- 54-12
71.056-1-12	Herman, Gene L.	9,100	9,100	9,100	0	314	W	1		1- 54-13
71.056-1-13	Herman, Gene L.	42,000	18,900	42,000	0	260	W	1		1- 44- 3
71.004-2-7.21	Hershberger, Andrew P.	20,000	20,000	20,000	0	105	1			1- 35- 10.2
72.003-4-9.111	Hershberger, Andrew P.	150,000	90,000	150,000	0	112	1			1- 29-14
60.003-1-6.12	Hershberger, John	120,000	29,800	120,000	0	113	1			
72.001-1-7.11	Hershberger, Peter A (LU)	180,000	62,500	180,000	0	113	1			1- 38- 8
72.004-1-4.1	Hershberger, Sam A.	130,000	41,700	130,000	0	113	1			1- 37- 7
72.001-1-2.1	Hershberger, Ura	147,000	72,100	147,000	0	113	1			1- 82- 6
72.001-1-28.21	Hershberger, Ura	4,400	4,400	4,400	0	105	1			1- 38-6.2
72.003-2-1	Heuvelton Central School	4,300	4,300	4,300	0	330	8			
72.003-2-2	Heuvelton Central School	4,900	4,900	4,900	0	330	8			
72.003-2-29	Heuvelton Central School	100	100	100	0	314	8			

Parcel Id	Name	2015	2016		Res Pct	Prp Cls	O C	R S	T C	Account Nbr
		Total Av	Land Av	Total Av						
59.004-2-27.1	Hilborne, Kenneth	96,000	12,600	96,000	0	210		1		1- 27- 4
71.056-1-2	Hildman, David J. Sr.	24,000	9,700	24,000	0	260	W	1		1- 56- 7
70.002-3-2	Hill, Christopher J.	90,000	15,100	90,000	0	210		1		
59.052-1-7	Hitsman, Randy	42,000	12,000	42,000	0	270		1		1-47-9
59.052-1-8	Hitsman, Randy L.	5,500	5,500	5,500	0	311		1		
72.001-4-2	Hofstead, Sandra J.	80,000	12,200	80,000	0	210		1		1- 43- 15.2
70.004-1-10.2	Holland, Gary	75,000	12,800	75,000	0	210		1		1- 49-14.2
70.004-1-24.1	Holland, Gary J.	9,000	9,000	9,000	0	314		1		1- 39-14
70.004-1-24.4	Holland, Gary J.	55,000	12,600	55,000	0	270		1		
86.001-3-12.2	Holland, Leona (Lu)	75,000	31,000	75,000	60	240		1		1- 57- 2.2
59.004-3-52.1	Hollis, Charles Jr.	22,300	17,300	22,300	0	312		1		1- 51-12.11
85.003-1-13.12	Hollis, Rebecca J.	27,000	27,000	27,000	0	314	W	1		
70.002-3-5	Hollister, Corby J.	85,000	12,700	115,000	0	210		1		
70.003-3-12.6	Holmes, Bobbijo	31,300	11,300	31,300	0	270		1		1- 79- 3.18
86.001-3-13.112	Holmes, Cortney Leeann	12,200	12,200	12,200	0	314		1		
70.024-1-13	Holmes, Mark A.	255,000	62,100	255,000	0	210	W	1		1- 76- 5.1
58.081-1-12	Holquist, Karon	140,000	67,600	140,000	0	210	W	1		1- 91- 5
59.002-1-30	Hooper, Amanda M.	55,000	7,800	65,000	0	210		1		1- 75- 6
70.002-2-17	Hooper, Dorothy J.	45,000	10,900	45,000	0	210		1		1- 59- 2
59.079-1-5	Hooper, Robin R.	40,000	22,200	40,000	0	260	W	1		1- 58- 1
71.003-2-40./3	Horrocks, Betty Jean	25,000	0	25,000	0	260		1		1- 61- 6
71.003-2-40./8	Horrocks, Betty Jean	40,000	0	40,000	0	260		1		1- 51- 1
86.002-3-10	Horton, Joel Edward	35,000	20,000	35,000	0	260	W	1		1- 45- 8
84.002-1-8.12	Horton, Mark A.	110,000	12,700	110,000	0	210		1		
59.029-3-14	Hough, Marsha E.	65,000	23,300	65,000	0	210		1		1- 44-11
58.044-1-22.1	Houmiel, Wayne H.	170,000	23,800	170,000	0	210		1		1- 24-4.22
58.044-1-23	Houmiel, Wayne H.	10,000	10,000	10,000	0	311		1		1- 24-4.23
48.004-3-6	House, David A. Jr.	70,000	9,300	70,000	0	210		1		1- 93-10
70.002-2-18	Howes, Gerald	85,000	12,200	85,000	0	210		1		1- 55-15
* 71.001-3-15.111	Howes, Gerald A.	93,000	90,000	93,000	0	312	W	1		
71.001-3-18	Howes, Gerald A.		90,000	93,000	0	312	W	1		
72.001-2-18.1	Howes, James A (LU)	100,000	8,900	100,000	0	210		1		1- 56- 1
72.001-2-21.2	Howes, Raymond Charles (LU)	120,000	13,900	120,000	0	210		1		
72.001-2-21.1	Howes, Richard Raymond	27,000	27,000	27,000	0	322		1		1- 55-11
70.003-2-33.32	Howie, Frank	135,000	17,800	135,000	0	210		1		
59.001-2-5	Howland Properties, LLC	750,000	150,000	750,000	0	449		1		1- 41- 5
70.045-1-11	Hoyer, Robert M.	80,000	50,600	80,000	0	260	W	1		1- 56- 5.1
Page Totals	Parcels		36	3,086,300	853,100	3,219,300				

Parcel Id	Name	2015	2016		Res Pct	Prp Cls	O C	R S	T C	Account Nbr
		Total Av	Land Av	Total Av						
71.001-4-9	Hoyt, Michael & Terri	57,000	26,600	57,000	0	270	W	1		
84.076-1-11	Huff, Tina M.	30,000	14,800	30,000	0	270	W	1		1- 25- 3.2
59.003-3-13	Hughes, Herbert	90,000	30,700	90,000	0	210	W	1		
59.003-3-8	Hughes, Herbert P. II.	7,000	7,000	7,000	0	311		1		1- 89-14.3
59.003-3-9	Hughes, Herbert P. II.	7,000	7,000	7,000	0	311		1		1- 89-14.3
58.066-1-5.1	Hughes, Herbert Paul	90,000	58,000	90,000	0	210	W	1		1- 38- 2.1
85.003-1-12.21	Hughes, Randy Alton	55,000	16,000	55,000	0	210		1		
70.053-1-9.3	Hukovic Irrevoc Family Trust	240,000	72,100	275,000	0	210	W	1		
58.051-2-1	Huntley, Hugh T.	90,000	17,100	90,000	0	210		1		1- 68-12
70.001-1-44	Huot, Patrick J.	90,000	47,300	90,000	0	210		1		
70.001-1-21.11	Huot Family Irrevoc Trust	95,000	47,300	95,000	0	210		1		1- 93- 3.31
70.031-2-1	Hurteau, Marc A.	115,000	56,900	115,000	0	260	W	1		1- 33- 7.3
86.002-1-6	Hutchinson, Howard	160,000	74,800	160,000	0	112		1		1- 56-11
70.046-1-6	Hutchinson, Howard & Verna (Lu)	70,000	50,700	70,000	0	260	W	1		1- 45- 7
72.004-1-8.11	Hutchinson, Joyce Brown	110,000	51,300	110,000	0	112		1		1- 56-13
86.002-1-4.2	Hutchinson, Lee H.	12,600	12,600	12,600	0	105		1		1- 90-14.2
86.002-1-5	Hutchinson, Lee Howard	120,000	55,000	120,000	0	112		1		1- 56-14
85.002-4-2	Hynes, Robert	30,000	24,000	30,000	0	312	W	1		1- 90- 5
70.031-1-16	Inness-Brown, Jacqueline	200,000	50,300	200,000	0	210		1		1- 57- 3
70.024-1-17	Irvin, Norma	150,000	23,900	150,000	0	210		1		1- 66- 9.2
70.002-1-6.1	Irvine, Robin L.	30,000	30,000	30,000	0	322		1		1- 72- 1
71.003-2-40	Iulg, Lorrie L.	130,000	84,100	130,000	0	260	W	1		1- 62- 4
70.001-1-21.21	Izzo, Wayne Francis	125,000	47,300	125,000	0	210		1		1- 93- 3.32
70.031-1-1	Jackson, Horace A (Trust)	93,000	42,000	93,000	0	260	W	1		1- 92-13
71.003-1-39.21	Jackson, Natalie L.	90,000	13,500	90,000	0	210		1		
71.001-4-15.2	Jackson, Randy R.	110,000	12,500	110,000	0	210		1		
86.002-3-4	Jacobs, Earle F.	25,000	18,000	25,000	0	260	W	1		1- 45- 9
86.002-3-17.12	Jacobs, Earle F.	5,000	5,000	5,000	0	314		1		
58.002-1-27	Jacobs, Richard	149,500	24,000	149,500	0	210		1		1- 73-10
71.061-1-13	Jacobs, Thomas G.	136,000	12,300	136,000	0	210		1		1- 53-13.2
70.024-1-16	Jaitly, Manasvi	193,000	23,400	193,000	0	210		1		1- 97-14.2
70.002-2-8.1	Jameson, Amy S.	1,000	1,000	1,000	0	311		1		1- 74-14.1
70.002-1-7	Jennings, Amy J.	80,000	14,000	80,000	0	210		1		1- 95- 4
59.003-2-33.121	Jennings, Victoria P.	150,000	12,400	150,000	0	210		1		
59.025-1-13.12	Jenno, Lawrence E.	90,000	12,200	90,000	0	210		1		
59.001-2-26	Jewish Cemetery	20,400	20,400	20,400	0	695	W	8		8-108-14
59.029-3-21	Jiang, Chen	300,000	80,000	300,000	0	210	W	1		

Parcel Id	Name	2015	2016		Res Pct	Prp Cls	O C	R S	T C	Account Nbr
		Total Av	Land Av	Total Av						
70.001-1-31	Jiang, Xiulan	275,000	53,000	275,000	0	240	W	1		1- 33-15
71.002-2-19.1	Jock, Robert	80,000	12,000	80,000	0	210		1		1- 39- 6
59.029-3-3.2	John J Doyle Builders, Inc	130,000	81,000	130,000	0	700		1		
59.029-3-3.3	John J Doyle Builders, Inc	10,000	10,000	10,000	0	311		1		
70.002-2-4.1	Johnson, Andrew	24,000	24,000	24,000	0	910		1		1- 65-15
71.002-2-14.1	Johnson, Barbara V (Lu)	83,700	13,700	83,700	0	210		1		1- 26-12
59.004-2-15.52	Johnson, Donald E.	38,000	9,000	38,000	0	270		1		1- 60- 9.62
70.053-1-10.1	Johnson, James H.	235,600	78,900	235,600	0	210	W	1		1- 83- 6
72.001-1-33	Johnson, Robert D.	7,000	7,000	7,000	0	311		1		
70.002-1-13	Johnson, Roy Joseph	27,000	12,100	27,000	0	270		1		1-103-17.2
72.001-1-12.11	Johnson, Shirley	100,000	13,100	100,000	0	210		1		1- 90-15
70.003-2-8	Johnson, Spencer S.	100,000	33,000	100,000	0	210		1		1-101- 1
59.004-3-52.2	Johnston, Brandon M.	68,000	12,200	68,000	0	210		1		
71.004-2-14	Johnston, Earle J (Liv Trust)	130,000	13,100	130,000	0	210		1		1- 58- 3
70.004-1-14.11	Johnston, Elton	60,000	31,500	60,000	0	240		1		1- 58- 2.1
70.004-1-14.12	Johnston, Michele	50,000	12,200	50,000	0	210		1		
71.004-2-3.3	Johnston , Earle J (Liv Trust)	17,000	17,000	17,000	0	105		1		1- 50- 9.13
59.003-2-21	Jones, David	155,000	50,000	155,000	0	210	W	1		1- 38-10
71.001-1-2.2	Jones, Jon A.	8,000	8,000	8,000	0	314		1		
71.001-1-17.12	Jones, Jon A.	110,000	14,200	110,000	0	210		1		
71.001-1-18	Jones, Jon A.	9,800	9,800	9,800	0	314		1		
70.002-1-21.11	Jones, Mark A.	25,000	15,000	25,000	0	312		1		1- 86-13
70.002-1-21.21	Jones, Mark A.	13,000	8,300	13,000	0	312		1		
70.002-1-21.22	Jones, Mark A.	13,000	8,300	13,000	0	312		1		
71.001-1-17.111	Jones, Michael T.	160,000	14,200	160,000	0	210		1		
70.002-1-21.12	Jones, Stephen M.	84,000	12,000	84,000	0	210		1		
84.002-1-13.22	Judson, Ethel	55,000	13,600	55,000	0	270		1		
70.053-1-7	Kabel, Barbara B.	320,000	63,000	320,000	0	260	W	1		1- 33- 4
84.004-1-2.1	KDC Acres, LLC	340,000	71,900	340,000	0	112		1		1-103-15
84.004-1-2.2	KDC Acres, LLC	82,000	12,000	82,000	0	210		1		1- 103- 15
84.004-1-6.12	KDC Acres, LLC	60,000	60,000	60,000	0	105		1		
84.004-1-35	KDC Acres, LLC	21,900	21,900	21,900	0	105		1		1- 46- 1.3
85.001-1-4	KDC Acres, LLC	22,000	22,000	22,000	0	105		1		1- 91-13
85.001-1-22	KDC Acres, LLC	30,000	30,000	30,000	0	105		1		1-103-16
85.001-3-8	KDC Acres, LLC	21,300	21,300	21,300	0	105		1		
85.003-1-1.13	KDC Acres, LLC	4,000	4,000	4,000	0	105		1		
59.004-2-15.4	Kearns, Mark T.	80,000	12,600	80,000	0	210		1		1- 60- 9.4

Page Totals

Parcels

37

3,049,300

904,900

3,049,300

Parcel Id	Name	2015	2016		Res Pct	Prp Cls	O C	R S	T C	Account Nbr
		Total Av	Land Av	Total Av						
70.045-1-14	Keller, Diane S.	110,000	67,300	110,000	0	260	W	1		1- 60- 6.1
86.002-1-18	Kelley, Lori G.	75,000	14,100	75,000	0	210		1		
86.002-1-3	Kelly, Allen	154,000	100,000	154,000	0	240		1		1- 85- 8
86.002-1-8	Kelly, Allen	160,000	125,000	160,000	0	112		1		1- 29- 1
86.002-1-15	Kelly, Allen	18,000	13,000	18,000	0	312	W	1		1- 57-16
86.002-3-22.2	Kelly, Allen	50,000	50,000	50,000	0	322		1		
86.004-1-1.1	Kelly, Allen H.	22,000	22,000	22,000	0	323		1		1- 87- 1.1
86.004-1-6.11	Kelly, Allen H.	100,000	60,000	100,000	0	270		1		1-103-13
86.003-3-3	Kelly, Allen H (LU)	5,000	5,000	5,000	0	323		1		1- 58- 8
70.046-2-12.1	Kelly, Charles W (Lu)	150,000	67,300	150,000	0	210	W	1		1-106-17.12
86.002-3-22.1	Kelly, G Kenneth	50,000	12,200	50,000	0	240		1		1- 33- 5.1
58.051-2-9	Kelly, Janet L.	79,000	16,500	79,000	0	210		1		1- 47-11
86.002-3-21	Kelly, Ruth Ann	50,000	13,000	50,000	0	210		1		1- 58-10
70.031-1-7	Kench, Debra L.	80,000	42,800	80,000	0	260	W	1		1- 47- 2
70.004-1-14.2	Kench, Joyce W.	80,000	12,300	80,000	0	270		1		
59.060-1-8	Kennedy, George	130,000	13,000	130,000	0	210		1		1- 96- 3
59.004-2-74.1	Kerr, Richard	60,000	7,000	60,000	0	270		1		
58.059-2-4	Keyser, Sharon L (LU)	130,000	16,800	130,000	0	210		1		1- 51- 6
58.044-1-28	Kiah, William J.	130,000	53,800	130,000	0	210		1		1- 58-15.1
86.002-3-11.112	Kim, Dahee	44,000	44,000	44,000	0	322	W	1		
71.004-2-15.1	Kimble, Truman	17,000	13,800	17,000	0	120		1		1- 96-11
71.004-2-17.1	Kimble, Truman	180,000	33,400	180,000	0	240		1		1- 39- 3
59.003-3-12	King, Darin A.	19,000	8,500	19,000	0	312		1		1- 89-14.2
59.003-3-15.2	King, Darin A.	40,000	25,800	40,000	0	270	W	1		
59.003-3-11	King, Debra A.	92,000	11,300	92,000	0	210		1		1- 89-14.2
71.002-1-10.1	King, John W.	45,000	7,800	45,000	0	210		1		1- 40- 2.1
84.004-1-20.2	King, Lawrence J.	90,000	16,700	90,000	0	210		1		1- 49-13.2
59.056-1-6	King, Richard A.	95,000	8,400	95,000	0	210		1		1- 86- 5
86.001-3-1.1	Kingsley, David H.	170,000	70,000	170,000	0	240		1		1- 59- 4.1
70.024-1-1.3	Kingsley Family Revoc Trust	260,000	63,000	260,000	0	210	W	1		1- 66- 9.13
59.002-2-8.1	Kio, Alan R.	50,000	12,900	50,000	0	210		1		1- 69-11
59.002-2-8.21	Kio, Alan R.	5,200	5,200	5,200	0	314		1		
59.004-3-37	Kirby, George	60,000	30,000	60,000	0	433		1		1- 59-10
59.004-3-45.2	Kirby, George Jr.	47,000	13,500	47,000	0	270		1		
71.002-2-16.2	Kirby, George M.	65,000	30,000	65,000	0	475		1		
71.002-2-16.1	Kirby, George Milford	88,000	26,200	88,000	0	240		1		1- 59-11.1
59.004-3-45.1	Kirby, Lucina	25,000	14,600	25,000	0	270		1		

Parcel Id	Name	2015	2016		Res Pct	Prp Cls	O C	R S	T C	Account Nbr
		Total Av	Land Av	Total Av						
59.004-3-32.21	Kirby, Steven	45,000	18,800	45,000	0	270	1			1- 59-12.2
59.004-3-46	Kirby, Steven M.	5,000	5,000	5,000	0	314	1			1- 59-11.3
59.004-3-36	Knapp, Allen	60,000	12,400	60,000	0	210	1			1- 59-13
59.003-1-23.2	Knapp, Shawn A.	77,000	12,800	77,000	0	210	1			1- 46- 9
71.004-2-6.12	Knauf, Arthur R.	165,000	12,600	165,000	0	210	1			
59.003-2-5.2	Knollwood Farm, LLC	20,000	20,000	20,000	0	105	1			1-103-2.2
59.004-2-7.11	Knollwood Farm, LLC	440,000	75,600	440,000	0	112	1			1- 87- 3.1
59.004-2-9.11	Knollwood Farm, LLC	30,000	30,000	30,000	0	105	1			1- 26-10
71.001-2-32	Knollwood Farm, LLC	14,000	14,000	14,000	0	105	1			
59.004-2-65.212	Knollwood Farm, LLC	40,000	40,000	40,000	0	105	1			
59.001-1-22.2	Knollwood Farms, LLC	31,500	31,500	31,500	0	322	1			
59.002-2-24.22	Knollwood Farms, LLC	70,000	70,000	70,000	0	105	1			
59.002-2-26.11	Knollwood Farms, LLC	60,000	60,000	60,000	0	105	1			1- 96- 9.1
71.003-1-13.21	Knowlton, Lisa A.	80,000	12,700	80,000	0	210	1			1- 91-11.2
71.003-1-13.22	Knowlton, Tyler K.	10,000	10,000	10,000	0	311	1			
70.046-1-8	Knox, Charles	70,000	42,900	70,000	0	260	W 1			1- 64- 3
59.004-2-15.3	Koscinski, Michael S.	6,000	6,000	6,000	0	311	1			1- 60- 9.3
59.004-2-15.2	Koscinski, Michael S.	118,000	12,200	118,000	0	210	1			1- 60- 9.2
85.001-3-2	Kotash, Michael T.	25,000	25,000	25,000	0	314	W 1			
85.001-3-1.2	Kotash, Michael T.	160,000	17,000	160,000	0	210	1			
* 58.066-1-1	Kotha, Vijayasimha	389,000	209,000	389,000	0	210	W 1			1- 99-14
58.066-1-1.1	Kotha, Vijayasimha		209,000	389,000	0	210	W 1			1- 99-14
58.081-3-12	Kotha, Vijayasimha	7,000	7,000	7,000	0	311	1			
58.073-1-3.1	Krauz, Stephen C.	210,000	52,800	210,000	0	210	W 1			1- 36-15.1
48.004-2-9.11	Kroeger, Andrew J.	70,000	30,000	70,000	0	240	1			1- 97- 2.11
71.003-1-23	Kukie, John J.	65,000	22,100	65,000	0	240	1			1- 46-12
71.004-2-10.12	Kukrus, Henn & Hannelore	187,000	12,500	187,000	0	210	1			
59.001-2-14.1	Kyber Outerwear USA Corp	375,000	100,000	375,000	0	484	1			1-100- 1.1
70.003-2-2.111	L&O Properties, LLC	37,000	37,000	37,000	0	323	1			1- 65- 9
70.053-1-5	L&O Properties, LLC	220,000	115,000	220,000	0	260	W 1			1- 65-10
60.001-1-1.11	Labarge, Calvin Jr.	120,000	38,400	120,000	0	240	1			1- 60- 7.1
59.056-1-4	LaCombe, Edgar A (LC)	95,000	8,400	95,000	0	210	1			1- 97- 6.1
70.001-1-48	Lacombe, Joseph L.	95,000	23,700	95,000	0	210	1			1- 48- 8
70.002-1-26.2	Ladouceur, Daniel J.	40,000	12,100	40,000	0	270	1			1-103-17.12
70.002-1-26.11	Ladouceur, Daniel J.	90,000	20,400	90,000	0	210	1			1-103-17.11
72.001-4-6	Ladouceur, Edward M.	85,000	12,300	85,000	0	210	1			
59.004-2-53	Ladouceur, Jamie M.	95,000	12,400	95,000	0	210	1			1- 60- 9.5
Page Totals	Parcels		36	3,317,500	1,241,600	3,706,500				

Parcel Id	Name	2015	2016		Res Pct	Prp Cls	O C	R S	T C	Account Nbr
		Total Av	Land Av	Total Av						
70.061-2-1	Ladouceur, Patricia	60,000	42,200	60,000	0	270	W	1		1- 60-10
58.051-1-19	Ladouceur, Peter A.	120,000	42,800	120,000	0	210	W	1		1- 44- 4
71.002-2-11	Ladouceur Family Trust	150,000	44,000	150,000	0	240		1		1- 56-10
85.039-1-2	Ladue, Roy A.	60,000	14,700	60,000	0	260	W	1		1- 60-11
70.004-1-26.2	LaFave, Cindy G.	80,000	12,600	80,000	0	210		1		
70.004-1-26.1	LaFave, Cindy G.	10,700	10,700	10,700	0	314		1		1- 39-13
59.004-3-39	LaFave, Lee	9,000	9,000	9,000	0	314		1		1- 81- 6
70.001-1-32	LaFave, Roland Jr.	180,000	36,200	180,000	0	210		1		1- 74-12
59.004-3-47.12	LaFave, Roland L. Jr.	60,000	60,000	60,000	0	475		1		
59.004-3-47.3	LaFave, Roland Jr.	100,000	30,000	100,000	0	312		1		
60.003-1-8	Lafave, Rolland	80,000	30,000	80,000	0	449		1		1- 60-12
60.003-1-9	Lafave, Rolland	80,000	21,700	80,000	0	240		1		1- 60-13
70.003-3-12.41	Lafirst, Marion	31,500	12,500	31,500	0	270		1		1- 79- 3.16
59.060-1-6	LaFlair, Richard H.	90,000	12,700	90,000	0	210		1		1- 92- 2
70.004-1-25.2	LaFlair, William	15,000	15,000	15,000	0	322		1		
84.002-1-13.112	LaForty, Tonya	40,000	12,400	40,000	0	270		1		
71.001-2-3	Lajoy, Alfred	55,000	18,400	55,000	0	210	W	1		1- 56- 6
71.001-2-5	LaJoy, Alfred M.	9,900	9,900	9,900	0	314	W	1		1- 42- 7
70.003-2-26.1	LaJoy, Jeffrey	77,000	26,500	77,000	0	240		1		1-102- 3.1
72.003-3-13.1	Lake, Daniel J.	55,000	31,800	55,000	0	210		1		1- 30-13
86.001-3-11	Lake, Daniel J.	200,000	60,800	200,000	0	240		1		1- 97- 1
72.004-1-13.11	Lake, Daniel J.	10,000	10,000	10,000	0	314		1		1- 30-15.1
72.003-2-3.11	Lake, Edna J & Daniel J	80,000	15,300	80,000	0	210		1		1- 60-15
72.003-2-6.1	Lake, Edna J & Etal	37,000	8,400	37,000	0	210		1		1- 27- 7
58.051-2-21	Lalonde, Gary W.	35,000	17,300	35,000	0	270		1		1- 71- 6
58.051-2-22	Lalonde, Gary W.	95,000	19,300	95,000	0	210		1		1- 74- 1
59.060-1-23	Lalonde, Paul E.	120,000	12,100	120,000	0	210		1		
59.004-2-23	Lalonde, Paul F.	90,000	10,100	90,000	0	210		1		1- 25-15
59.004-2-20	Lalonde, Virginia L (Lu)	70,000	11,300	70,000	0	210		1		1- 61- 2
71.004-2-6.2	Lamere, Allan J.	160,000	12,600	160,000	0	210		1		
86.002-1-13	Lane, James J. Jr.	25,000	25,000	25,000	0	322	W	1		1- 75- 3
59.025-1-14.1	Langstaff, Michael L.	112,000	12,200	112,000	0	210		1		1- 61- 7
71.001-1-15.9	Lapiene, Kenneth J.	165,000	16,500	165,000	0	210		1		
71.061-1-16	Lapine, Rosanne D.	50,000	12,500	50,000	0	210		1		1- 77-10
58.051-3-6.2	LaPine Family Trust	130,000	70,400	130,000	0	260	W	1		1-102-11.2
59.060-1-11	Larche, Edward E.	120,000	10,300	120,000	0	210		1		
70.023-1-2	Larock, Arnold R Sr (LU)	110,000	41,000	110,000	0	210	W	1		1- 95-14
Page Totals	Parcels		37	2,972,100		858,200		2,972,100		

Parcel Id	Name	2015	2016		Res Pct	Prp Cls	O C	R S	T C	Account Nbr
		Total Av	Land Av	Total Av						
71.048-1-7	Larock, Kenneth C.	71,000	20,200	71,000	0	210	W	1		1- 88-13
58.051-2-16	LaRose, Bruce	300,000	58,300	300,000	0	418		1		1- 66-13
58.051-2-20	LaRose, Bruce	700,000	149,000	700,000	0	415		1		1- 75-13
58.043-2-3	LaRose, Bruce & Yvonne	315,000	79,000	315,000	0	210	W	1		1- 24-4.8
70.024-1-12.12	LaRose, David C.	280,000	61,700	280,000	0	210	W	1		
71.002-2-15.11	Larose, Gregory	150,000	87,000	150,000	0	240		1		1- 62- 1
70.024-2-3	LaRose, Lawrence Lee (LU)	100,000	51,800	100,000	0	260	W	1		1- 61-14
70.024-1-1.1	Larose, Lorraine	250,000	67,000	250,000	0	210	W	1		1- 66- 9.11
72.001-2-28	LaRose, Michael C. Jr.	32,400	15,400	32,400	0	270		1		
59.001-1-40	LaRose, Richard W (Lu)	265,000	30,200	265,000	0	240		1		1- 42- 2.2
59.052-1-12.1	Larose, Robert J.	28,000	6,200	28,000	0	270		1		1- 57-14
70.024-2-4	LaRose, Stephanie & Michael	90,000	48,200	90,000	0	260	W	1		1- 61-15
58.051-1-8.1	LaRose , Christine J.	95,000	61,500	95,000	0	260	W	1		1- 78-12
71.003-2-2	Larue, Richard A.	17,900	17,900	17,900	0	105		1		1- 44- 7
59.001-1-26	Latham, Wayne A. Jr.	150,000	81,000	150,000	0	433		1		1- 95- 1
71.001-3-17	LaVarnway, Edward A.	250,000	29,100	250,000	0	210	W	1		
71.002-2-8.1	Lawrence, Jay P.	160,000	58,000	160,000	0	112		1		1- 57-12
60.001-1-2.1	Lawton, Leslie A.	20,000	20,000	20,000	0	105		1		1- 69-10.1
71.002-1-10.2	Layng, Donald A. Jr.	43,000	12,500	43,000	0	270		1		1- 40-2.2
58.073-1-10.1	Layng, Robert J.	115,000	21,800	115,000	0	210		1		1- 97- 8
70.002-2-27.2	Leabo, James E.	12,000	12,000	12,000	0	311		1		
59.048-1-9	Leamy, Christine	85,000	12,100	85,000	0	210		1		1- 62-14
59.048-1-10	Leamy, Ward Jr.	95,000	12,500	95,000	0	210		1		1- 63- 2
58.051-1-2	LeBarge, Anthony P. Jr.	92,000	38,800	92,000	0	260	W	1		1- 89- 9
70.053-1-12	Lebel, Richard	65,000	36,900	65,000	0	260	W	1		1- 63- 7
70.004-1-23.1	LeClair, Donna M.	55,000	11,700	55,000	0	210		1		1- 36- 8
84.076-1-18	LeClair, Jarret B.		18,700	120,000	0	210	W	1		
59.001-2-13.1	Leegill Ventures, LLC	450,000	105,000	450,000	0	433		1		1- 77-14.1
58.051-3-14.2	Legacy, Michael J.	100,000	31,800	100,000	0	210		1		1-103-12.2
71.003-2-25	Legault, Craig A.	20,000	12,200	20,000	0	271		1		1- 81- 5
84.002-1-12.3	Legault, Craig A.	90,000	29,400	90,000	0	240		1		
59.004-3-42.112	Lenga, Anna M.	70,000	12,200	70,000	0	210		1		
71.002-2-1	Lennox, Kristie L.	70,000	13,100	70,000	0	210		1		1- 81- 4
86.001-3-13.14	Leonard, Lisa Richards	112,000	12,300	112,000	0	210		1		
84.076-1-1	Leonberger, Paul	70,000	16,000	70,000	0	210		1		
84.076-1-7	Leonberger, Paul	4,000	4,000	4,000	0	314	W	1		
58.081-4-2	Leroux, Robert F (LU)	215,000	63,000	215,000	0	210	W	1		1- 48- 9.3
Page Totals	Parcels		37	5,037,300		1,417,500		5,157,300		

Parcel Id	Name	2015	2016		Res Pct	Prp Cls	O C	R S	T C	Account Nbr
		Total Av	Land Av	Total Av						
59.003-3-4.1	Lesperance, Phyllis K (Lu)	75,000	24,000	75,000	0	210	W	1		1- 89-14.41
70.024-2-8	Lesperance , Robert E.	255,000	47,300	255,000	0	210	W	1		1- 28-12
70.003-2-21.112	Lewis, Kathlyn E.	85,000	10,100	85,000	0	210		1		
59.002-2-24.21	Lewis, Richard M.	17,700	17,700	17,700	0	321		1		
70.053-2-5	Lewis, Richard M.	200,000	43,900	200,000	0	260	W	1		1- 80- 4.1
70.053-2-6	Lewis, Richard M.	60,000	43,900	60,000	0	260	W	1		1- 58- 7.1
70.053-2-13	Lewis, Richard M.	10,000	10,000	10,000	0	314		1		
59.002-3-1	Lewis, Richard M.	240,000	100,000	240,000	0	112		1		1- 64- 5
84.076-2-1	Liberatore, Victor Jr & Etal	100,000	20,500	100,000	0	260	W	1		1- 25- 3.5
70.038-2-2	Lightfoot, David J.	180,000	35,500	180,000	0	210	W	1		1- 33- 6
70.038-2-3	Lightfoot, Joseph C.	170,000	42,800	170,000	0	210	W	1		1- 50- 7.1
58.081-2-2	Lightfoot Trust	150,000	23,300	150,000	0	210		1		1- 64- 7
70.038-2-1	Lightfoot Trust	190,000	47,700	190,000	0	210	W	1		1- 89- 7
85.039-1-1	Limeburner, Nathan	78,500	17,500	78,500	0	260	W	1		1- 89- 4
70.002-1-11.122	Limestone Ridge, LLC	28,700	12,900	28,700	0	270		1		
59.004-3-51.1	Limoges, Gregory	190,000	56,100	190,000	0	240		1		1- 64- 9.3
59.004-3-51.2	Limoges, Gregory (LU)	88,000	13,100	88,000	0	210		1		
59.003-2-20	Lindke, Timothy F.	40,000	27,000	27,000	0	270	W	1		1- 52-10
58.051-3-4	Lindsay Properties, LLC	290,000	69,100	290,000	0	260	W	1		1-101- 7
58.051-3-5.12	Lindsey Properties, LLC	37,000	7,000	37,000	0	312		1		
70.003-3-34	Lipinsky, Michael G.	70,000	13,100	70,000	0	210		1		1- 79- 3.25
70.002-2-21	Lira, Michael J.	100,000	10,900	100,000	0	210		1		1- 30- 1
72.004-1-16.1	Livingston, Beth P	150,000	60,000	150,000	0	240		1		1- 65- 2
58.044-1-39	Livingston, Gertrude (Etal)	5,000	5,000	5,000	0	311		1		
59.003-1-16.112	Livingston, Joan	72,000	15,700	72,000	0	210		1		
71.001-1-4.2	Livingston, Jon A.	107,000	12,200	107,000	0	210		1		1- 65- 1.2
71.001-1-4.3	Livingston, Jon A.	2,400	2,400	2,400	0	910		1		1- 65- 1.3
71.001-1-4.4	Livingston, Jon A.	12,000	10,900	12,000	0	312	W	1		1- 65- 1.4
59.001-1-37	Livingston, Linda L.	24,000	24,000	24,000	0	105		1		1- 65- 8
59.003-1-17	Livingston, Linda L.	170,000	61,000	170,000	0	112		1		1- 65- 7
59.003-1-31	Livingston, Linda L.	50,000	50,000	50,000	0	105		1		1- 65- 3
59.003-1-16.111	Livingston, Linda L.	45,000	45,000	45,000	0	120		1		1- 35- 1
71.056-1-6	Lobello, Linda	40,000	16,200	40,000	0	260	W	1		1- 46- 8
70.038-3-10.1	Lockwood, Matthew J.	160,000	55,300	160,000	0	210	W	1		1- 85- 9
70.046-1-26	Lockwood, Richard	240,000	43,400	240,000	0	210	W	1		1- 65-13
58.067-1-4	Logan, Timothy J.	110,000	12,200	110,000	0	210		1		
85.001-1-30	Lopez, Bartholomew	5,200	5,200	5,200	0	314		1		1- 39-15

Parcel Id	Name	2015	2016		Res Pct	Prp Cls	O C	R S	T C	Account Nbr
		Total Av	Land Av	Total Av						
70.024-1-11.1	Lord, Philip C.	165,000	63,000	165,000	0	210	W	1		1- 66- 1
59.003-1-13	Lothlorien Forest, Inc	65,000	50,000	65,000	0	260	W	1		1- 55- 6
70.002-1-18.1	Lottie, Christopher	70,000	13,300	70,000	0	210		1		1- 27-10.1
70.002-2-28.32	Lottie, Lewis L. Jr.	55,000	11,500	55,000	0	210		1		1-100- 4.3
58.058-1-3	Louis Williams, Inc	1,000,000	170,800	1,000,000	0	415	W	1		1- 94- 5
70.024-1-21	Louis Williams, Inc	350,000	124,800	350,000	0	415	W	1		
72.001-1-14.2	Love, Gerald A.	100,000	11,000	100,000	0	210		1		
72.001-1-14.112	Love, Gerald A.	1,000	1,000	1,000	0	314		1		
58.081-5-1	Love, Nancy	275,000	73,600	275,000	0	210	W	1		
59.003-1-21	Lovely, Brenda	45,000	11,400	45,000	0	270		1		1- 89-14.5
59.060-1-19	Lovely, Jamen A.	8,000	11,100	165,000	0	210		1		
59.004-4-4.2	Lowery, Daniel C.	45,000	12,200	45,000	0	270		1		
71.056-2-1	Lowery, Patrick	25,000	12,000	25,000	0	260		1		1- 93- 9.2
70.002-2-28.111	Lowery, Vernon A.	50,000	26,000	50,000	0	270		1		1-100- 4.1
84.001-1-1	Lucas, Gregory E.	47,200	47,200	47,200	0	321		1		1- 38- 1
84.076-2-3	Luke, Julius	7,000	7,000	7,000	0	314	W	1		1- 66- 8
70.045-1-13	Lupia, Janet S (Lu)	90,000	51,600	90,000	0	210	W	1		1- 66-12
58.004-1-18.112	Lynch, Drew	122,100	12,200	122,100	0	210		1		
70.038-3-14.1	Lynch, John R Trust	290,000	55,900	290,000	0	210	W	1		1- 58-11.1
72.001-1-24	Lynch, Joseph A.	70,000	22,000	70,000	0	240		1		1- 31-13.11
72.001-1-26	Lynch, Joseph A.	5,000	5,000	5,000	0	312		1		1- 85- 4
58.051-3-15	Lyons, Patrick A.	180,000	59,100	180,000	0	210	W	1		1- 57- 9
58.052-1-8	Lyons-Hart, Jimmy L.	170,000	22,200	170,000	0	210		1		1- 24-4.11
60.003-1-6.11	Lytte, Beatrice J (LU)	60,000	53,100	60,000	0	270		1		1- 67- 4
60.003-1-6.4	Lytte, Catherine Jean	9,000	9,000	9,000	0	311		1		
59.057-1-6	Lytte, Elizabeth	70,000	7,600	70,000	0	210		1		1- 47- 7
86.001-3-21	Lytte, Erma	100,000	72,500	100,000	0	240		1		1- 66-15
72.001-2-19	Lytte, Gerald	40,000	11,800	40,000	0	270		1		1- 67- 1.2
72.001-2-2.3	Lytte, Gerald D.	75,500	37,500	75,500	0	270		1		
72.001-1-11.111	Lytte, James W.	100,000	15,500	100,000	0	270		1		1- 67- 3
72.001-2-2.1	Lytte, Lillian J (Lu)	85,000	12,900	85,000	0	210		1		1- 67- 5
72.001-2-2.2	Lytte, Michael	30,000	18,300	30,000	0	312		1		
72.001-2-3.1	Lytte, Michael	102,000	12,300	102,000	0	210		1		1- 67-2.1
72.001-2-27	Lytte, Robert F.	65,000	12,800	65,000	0	210		1		
60.003-1-6.2	Lytte, Robert F & William D	18,000	18,000	18,000	0	322		1		
60.003-1-6.3	Lytte, William D.	34,500	12,800	34,500	0	270		1		
60.003-1-6.13	Lytte, William D.	7,000	7,000	7,000	0	314		1		
Page Totals	Parcels		37	4,031,300	1,175,000	4,188,300				

Parcel Id	Name	2015	2016		Res Pct	Prp Cls	O C	R S	T C	Account Nbr
		Total Av	Land Av	Total Av						
70.024-1-10.1	M&SA Family Trust, LLC	380,000	80,000	380,000	0	210	W	1		1- 66- 2.1
58.066-1-11	Ma, Jingstian	1,000,000	206,100	1,000,000	0	280	W	1		1- 27-11
48.004-2-6.3	MacMartin, Clinton J.	142,000	14,900	142,000	0	210		1		1- 71-13.3
48.004-2-6.12	MacMartin, Clinton J.	40,000	40,000	40,000	0	321		1		1-71-13.12
48.004-2-6.132	MacMartin, Clinton J.	12,000	12,000	12,000	0	311		1		
70.004-1-18.2	Macmartin, Rebecca	78,500	12,300	78,500	0	210		1		
70.004-1-18.11	Macmartin, Rebecca	19,900	19,900	19,900	0	311		1		1- 41-14.4
70.004-1-1	Main, Sister John Helen	35,000	24,000	35,000	0	270		1		1- 67-10
70.053-2-1	Malette, Dyan M.	160,000	43,800	160,000	0	210	W	1		1- 36- 6.1
59.029-3-15	Mallott, Betty J (LU)	15,000	15,000	15,000	0	311		1		1- 44-12
59.029-3-16	Mallott, Betty J (LU)	80,000	23,000	80,000	0	210		1		1- 67-11
59.029-3-12	Mallott, Richard	50,000	40,900	50,000	0	312		1		1- 44-10
59.029-3-17	Mallott, Richard T.	70,000	23,000	70,000	0	210		1		
84.076-2-4	Marcellus, Milton E.	29,000	29,000	29,000	0	311	W	1		
48.004-3-4.1	Marlow, Douglas L.	90,000	15,000	90,000	0	210		1		1- 68- 4.1
59.025-1-11.1	Marshall, Lloyd D.	8,000	4,000	4,000	0	314		1		1- 68-10
59.025-1-9	Marshall, Michael D.	130,000	13,000	120,000	0	210		1		1- 68- 9.2
59.025-1-10	Marshall, Michael D.	7,000	7,000	7,000	0	311		1		
59.057-1-4	Martel, Erin M.	60,000	7,000	75,000	0	210		1		1- 62- 8
70.002-2-1.1	Martel, Glory P (Lu)	50,000	18,300	50,000	0	312		1		1-106-16
84.002-1-27.1	Martin, Andrew	120,000	13,100	120,000	0	210		1		
70.002-2-28.31	Martin, Catherine F (LU)	50,000	11,500	50,000	0	271		1		1-100-4.31
84.002-1-9	Martin, David	180,000	56,300	180,000	0	240		1		1- 97-13
70.001-1-19.212	Martin, Edward V.	96,000	23,200	96,000	0	210		1		
70.001-1-19.211	Martin, Edward V.	131,000	24,600	131,000	0	210		1		
71.001-1-7	Martin, Frank K (Trust)	65,000	18,200	65,000	0	240		1		1- 68-14
71.001-3-14.114	Martin, Garry L.	100,000	14,100	100,000	0	210		1		
70.004-1-31	Martin, Rebecca	9,400	9,400	9,400	0	322		1		1- 36- 4
70.004-1-22.2	Martin, Rebecca R.	115,000	15,000	115,000	0	210		1		
58.051-3-2	Mashaw, Mark T.	100,000	52,600	100,000	0	260	W	1		1-101- 3
59.004-2-34.112	Mashaw, Todd R.	155,000	12,600	155,000	0	210		1		1-54-6.11
60.001-1-1.13	Mason, Arthur	95,000	14,200	40,000	0	210		1		
70.002-1-11.2	Mason, Rick	35,000	12,100	35,000	0	270		1		1- 63-14.2
59.002-1-26	Massic, Rebecca (Lu)	90,000	50,000	90,000	0	240		1		1- 26- 8.1
86.003-3-1	Masters, William A.	22,000	22,000	22,000	0	323		1		1- 72- 3.1
72.003-2-21.1	Masters Living Trust	35,000	26,300	35,000	0	120		1		1- 83-15
85.001-1-5.2	Matthews, Ashley N.	60,000	12,200	60,000	0	210		1		
Page Totals	Parcels		37	3,914,800	1,035,600	3,860,800				

Parcel Id	Name	2015	2016		Res Pct	Prp Cls	O C	R S	T C	Account Nbr
		Total Av	Land Av	Total Av						
84.004-1-19.2	Matthews, Greg H.	110,000	15,400	110,000	0	210	1			
* 84.004-1-18.2	Matthews, Henry G.	130,000	30,000	130,000	0	240	1			
84.004-1-18.21	Matthews, Henry G.		48,800	48,800	0	314	W 1			
84.004-1-19.1	Matthews, Henry G.	150,000	59,000	150,000	0	112	1			1- 69- 4
84.002-1-10.1	Matthews, Jerry L.	35,000	35,000	35,000	0	120	1			1- 69- 6
85.001-1-3	Matthews, Jerry L.	150,000	58,000	150,000	0	240	1			1- 69- 3
71.001-3-1.23	Mauro, Joseph G. III.	65,000	26,800	65,000	0	260	W 1			
70.002-5-1.1	Maxon, John	100,000	23,700	100,000	0	210	1			
71.003-1-11.2	Mayhew, Evelyn M (Lu)	44,000	10,600	44,000	0	210	1			1- 74-13.2
71.002-1-22.112	Mayhew, Richard M. II.	90,000	19,100	90,000	0	210	1			
85.003-1-13.111	Mayne, John F (Lu)	116,000	16,000	116,000	0	210	1			1- 36-12.1
85.003-1-13.112	Mayne, John F (Lu)	40,000	26,700	40,000	0	260	W 1			
71.001-1-10	Mayne, Randy J. Sr.	100,000	10,000	100,000	0	210	1			1- 80- 2.3
59.079-1-3	Mayne, Ross	46,000	20,800	46,000	0	270	W 1			1- 69- 8
59.025-1-16	McAdam, Lauren E.	70,000	10,500	30,000	0	210	1			1- 54- 1
86.001-3-10.11	McAllister, Joshua D.	24,000	24,000	24,000	0	322	W 1			1- 90-10
86.001-3-10.21	McAllister, Joshua D.	24,000	24,000	24,000	0	314	W 1			
71.004-2-13.1	McAllister, Kevin	90,000	16,000	90,000	0	210	1			1- 62-10.2
72.001-2-9.2	McAllister, Lowell	17,000	7,000	17,000	0	120	1			
72.001-2-9.1	McAllister, Lowell A.	135,000	48,000	135,000	0	113	1			1- 70- 3
70.061-2-2	McBath, Roger L Irrevoc Trus	110,000	54,000	110,000	0	260	W 1			1- 53- 6
59.003-1-2.21	McCabe, David C.	82,000	11,800	82,000	0	210	1			1- 84-10
59.001-1-34	McCarney, Donald C. Jr.	220,000	29,100	220,000	0	112	1			1- 70-11
59.001-1-36.1	McCarney, Donald C. Jr.	20,000	20,000	20,000	0	120	1			1- 70- 9
59.003-1-35	McCarney, Donald C. Jr.	120,000	11,500	120,000	0	210	1			
59.001-1-18	McCarney, Michael	4,900	4,900	4,900	0	322	1			1- 94- 1
59.001-1-19.1	McCarney, Michael A.	2,000	2,000	2,000	0	322	1			1- 37- 12.1
59.001-1-30	McCarney, Michael A.	50,000	50,000	50,000	0	105	1			1- 42- 6
58.058-1-1.1	McCarthy, Kelly P.	290,000	65,200	290,000	0	210	W 1			1- 94- 8.1
71.001-4-12	McCarthy, Kevin Mark Jr	42,000	12,300	42,000	0	220	1			
58.066-1-2	McClure, Mary A.	195,000	58,000	195,000	0	210	W 1			1- 77- 9
71.003-1-39.12	McCormick, Charles R.	13,600	13,600	13,600	0	314	1			
71.003-1-39.112	McCormick, Charles R.	13,500	13,500	13,500	0	322	1			
71.003-1-18	McCormick, Charles R.	176,400	7,600	176,400	0	210	1			1- 94- 9
84.002-1-1.121	McCormick, Diana J.	85,000	14,400	85,000	0	210	1			1- 40- 7
70.004-1-12.21	McCormick, Diane D.	3,000	3,000	3,000	0	321	1			1-40-11.121
70.002-1-10	McCormick, John A.	30,000	7,700	30,000	0	270	1			1- 71- 1

Parcel Id	Name	2015	2016		Res Pct	Prp Cls	O C	R S	T C	Account Nbr
		Total Av	Land Av	Total Av						
71.003-1-39.111	McCormick, Kari L.	26,400	26,400	26,400	0	322		1		
70.023-1-16	McCormick, Scott A.	70,000	50,000	70,000	0	260	W	1		1- 58- 5
70.002-1-4.1	McCready, Carl C.	89,000	17,200	89,000	0	210		1		1- 65- 5.21
58.051-2-5	McCullough, John	60,000	23,600	60,000	0	210		1		1- 34- 1
70.038-1-5	McCullough, John D (Etal)	90,000	56,600	90,000	0	260	W	1		1- 71- 3
71.003-2-22.11	McDevitt, Mary C (LC)	43,000	13,100	43,000	0	270		1		1- 67- 14.1
58.043-2-2	McDonald Hills, Laura Family Trust	265,000	69,000	265,000	0	210	W	1		1- 24-4.7
70.003-2-33.41	McDougal, Francis	85,000	12,600	85,000	0	210		1		
70.003-2-33.42	McDougal, Francis	5,000	5,000	5,000	0	322		1		
71.001-2-21	McDougal, Francis	18,500	18,500	18,500	0	322	W	1		1- 89- 1.2
71.001-2-22	McDougal, Francis	18,500	18,500	18,500	0	322	W	1		1- 89- 1.3
71.001-2-31	McDougal, Francis	1,200	1,200	1,200	0	321		1		
70.003-2-33.1	McDougal, Francis D.	43,000	19,200	43,000	0	312		1		1- 73- 2.1
58.044-1-36	McDougal, Joyce A.	76,000	16,800	76,000	0	210		1		1- 71-10
59.060-1-20	McDougal, Lori	135,000	12,100	135,000	0	210		1		
70.061-2-5	McEwen, Martha (Estate)Etal	120,000	60,000	120,000	0	260	W	1		1- 27-14
72.003-3-2	McGaw, Jeremy	14,000	14,000	14,000	0	322	W	1		1- 29-13
71.001-1-15.62	McGowan Acres, LLC		14,400	14,400	0	322		1		
72.001-1-27	McGowan Acres, LLC	70,000	24,600	70,000	0	113		1		1- 82- 6.1
72.001-1-28.1	McGowan Acres, LLC	33,000	17,700	33,000	0	312		1		1- 38- 6 .1
71.003-2-20.21	McIntosh, Scott	80,000	15,500	80,000	0	210		1		
71.003-2-20.22	McIntosh, Scott	3,000	3,000	3,000	0	322		1		
72.003-1-7	McKeever, James A.	160,000	30,000	160,000	0	484		1		1- 39- 5
72.003-1-8.2	McKeever, James A.	40,000	10,000	40,000	0	449		1		
70.002-1-6.2	McLaughlin, Bradley J.	75,000	30,000	75,000	0	240		1		
70.002-2-27.1	McLaughlin, Bradley J.	73,000	48,000	73,000	0	270		1		1- 43- 5
58.052-1-4	McLellan, Shelley	79,800	23,500	79,800	0	210		1		1- 97- 5
59.003-2-4.111	McMenamy, Brian J.	100,000	47,000	100,000	0	312		1		1- 83- 8
59.056-1-9	McMenamy, Brian J.	15,000	15,000	15,000	0	314		1		
59.003-2-42	McMenamy, Noel	6,000	6,000	6,000	0	314		1		
72.002-1-3	McNeil, Neoma E (Lu)	90,000	33,800	90,000	0	112		1		1- 37- 6
70.002-2-28.2	McPherson, William J.	65,000	11,300	65,000	0	210		1		1-100- 4.2
59.048-1-1	McSorley, Kathleen M.	80,000	9,900	80,000	0	210		1		1- 62- 15.2
70.004-1-33	McWilliams , Suzanne M.	88,000	10,100	88,000	0	210		1		1-78-5
71.002-2-18	Mead, Hazel S (Lu)	80,000	9,100	80,000	0	210		1		1- 77- 5
70.003-3-24	Measheaw, William S. Sr.	20,000	9,600	20,000	0	270		1		1- 79- 3.11
70.003-3-22	Measheaw, William Sr.	6,000	6,000	6,000	0	314		1		1- 51-14
Page Totals	Parcels		37	2,323,400	808,300	2,337,800				

Parcel Id	Name	2015	2016		Res Pct	Prp Cls	O C	R S	T C	Account Nbr
		Total Av	Land Av	Total Av						
59.029-3-7	Mechanic Street Co, Inc	140,000	70,000	140,000	0	449	1			
84.076-1-10	Megerle, Raymond E.	5,000	5,000	5,000	0	314	W	1		
84.076-1-17	Megerle, Raymond E.	165,000	26,000	165,000	0	210		1		
70.002-1-24.1	Melendes, Sharon J.	72,000	25,000	72,000	0	210		1		1-102-7
70.003-3-39	Menard, Charles E.	80,000	12,900	80,000	0	210		1		1-47-1
85.003-1-3.12	Menhennett, Dennis J.	425,000	18,300	425,000	0	112		1		
59.002-2-4.11	Mereau, Harold R. Jr.	150,000	50,300	150,000	0	240		1		1-72-9.1
72.004-1-5	Merkley, Mark A.	130,000	39,600	130,000	0	112		1		1-72-12
59.002-2-26.31	Merna, William B.	80,000	15,200	80,000	0	220		1		1-96-9.3
71.003-2-34	Merrill, Daniel M.	135,000	14,200	135,000	0	210		1		
86.002-3-11.113	Merrithew, Cindy	40,000	20,000	40,000	0	260	W	1		
84.076-1-3	Merritt, Wesley D.	13,000	13,000	13,000	0	314		1		
84.076-1-9	Merritt, Wesley D.	4,000	4,000	4,000	0	314	W	1		
71.061-1-14	Methodist Galilee Church	90,000	13,400	90,000	0	620		8		8-107-10
70.003-2-20.2	Meuten, Kurtis C.	30,000	10,000	30,000	0	210		1		
70.003-2-6.112	Meyer, Joseph J.	135,000	50,000	135,000	0	240		1		
70.003-2-35.2	Meyer, Joseph J.	35,000	35,000	35,000	0	322		1		
59.024-4-12	Micale Properties, LLC	350,000	101,000	350,000	0	422		1		1-44-5.1
58.081-2-3	Michaelides, Michael	21,500	21,500	21,500	0	323		1		1-64-12.1
70.004-1-17.1	Middlemiss, Arline	45,000	12,800	45,000	0	210		1		1-73-5
70.004-1-17.2	Middlemiss, Audie	33,000	12,400	33,000	0	270		1		
59.026-1-2	Middlemiss, Paul (LC)	38,300	12,400	38,300	0	270		1		1-46-13
59.003-1-6	Milia, Placido (Lu)	90,000	8,500	90,000	0	210		1		1-73-6
58.081-1-14	Milia, Placido L (LU)	35,000	35,000	35,000	0	311		1		1-60-4
70.003-2-45	Miller, Albert	35,000	25,000	35,000	0	312		1		1-73-7
71.004-2-24	Miller, Daniel W.	50,000	10,500	50,000	0	210		1		1-46-7
58.044-1-20.1	Miller, Eric	20,000	20,000	20,000	0	311		1		1-24-4.20
58.044-1-4.1	Miller, Eric C.	285,000	67,000	285,000	0	210	W	1		1-24-4.4
70.002-2-28.112	Miller, Joe A.	100,000	32,600	125,000	0	240		1		
71.004-2-10.14	Miller, John J A & Susie J	10,000	10,000	10,000	0	322		1		
71.004-2-10.111	Miller, John J A & Susie J	137,000	80,000	137,000	0	240		1		1-62-10.1
84.001-1-5.2	Miller, Moses R.	183,000	76,000	183,000	0	112		1		
86.001-3-13.12	Miller, Mosie J.	200,000	52,800	200,000	0	116		1		
84.002-1-13.241	Miller, Rudy M.	70,000	30,000	70,000	0	210		1		
84.002-1-23.2	Miller, Rudy M.	30,000	30,000	30,000	0	105		1		
72.001-2-6	Miller, Samuel H.	160,000	30,000	160,000	0	113		1		1-56-3
71.003-2-20.132	Mills, David B.	150,000	15,200	150,000	0	210		1		

Parcel Id	Name	2015	2016		Res Pct	Prp Cls	O C	R S	T C	Account Nbr
		Total Av	Land Av	Total Av						
59.001-1-22.1	Mills, Jason P.	164,000	36,100	164,000	0	240		1		1- 49- 1
70.002-2-19	Mills, Mary	40,000	10,300	40,000	0	210		1		1- 41-11
59.004-2-65.22	Mills, Michael A.	140,000	12,700	140,000	0	210		1		
71.002-1-22.121	Mills, Michael A.	7,000	7,000	7,000	0	314		1		
48.004-3-7	Mills, Michael E.	75,000	12,300	75,000	0	210		1		1- 91- 1
59.004-2-33	Mills, Ronald	65,000	12,000	65,000	0	270		1		1- 54- 6.2
59.003-2-8.11	Mills, Ronald W (Etal)	45,700	45,700	45,700	0	910		1		1- 95-15
71.001-2-33	Mills, Ronald W (Etal)	6,500	6,500	6,500	0	321		1		
58.073-1-7	Missert, James A.	225,000	64,500	225,000	0	210	W	1		1- 54- 5
58.073-1-9	Missert, James A.	70,000	70,000	70,000	0	314	W	1		
84.002-1-20.1	Missert, John Jr.	130,000	15,800	130,000	0	210		1		1- 77-13.1
58.073-1-6.1	Missert, John H Jr (Etal)	315,000	145,000	315,000	0	280	W	1		1- 73-15
72.001-2-15.3	Mitchell, Charles B.	26,000	11,300	26,000	0	270		1		
59.048-1-5	Mitchell, Deborah A.	75,000	7,600	75,000	0	210		1		1- 29-15
59.003-1-29	Mitchell, Mark A.	80,000	12,300	80,000	0	210		1		1- 47-13
48.004-2-3	Mitchell, Philip	136,000	12,600	136,000	0	210		1		1- 28-11
58.081-3-10.1	Mitchell, Ronald S.	60,000	7,700	60,000	0	210		1		1- 43- 3
85.001-1-7.3	Mix, Donald B.	90,000	11,700	90,000	0	210		1		1- 74- 4.3
70.031-1-20	Mix, James A.	100,000	41,800	100,000	0	210	W	1		1- 35- 8
85.001-1-7.11	Mix, Lawrence T.	113,000	54,400	113,000	59	240		1		1- 74- 4.1
85.001-1-7.12	Mix, Lawrence T.	80,000	12,500	80,000	0	210		1		
58.067-1-10	Molinari, Robert J.	98,000	13,000	98,000	0	210		1		1- 64-14
58.051-1-20	Monnat, Edwin P.	147,000	42,800	147,000	0	210	W	1		1- 85-13
58.051-1-21	Monnat, Edwin P.	60,000	31,800	60,000	0	260	W	1		1- 41-12
70.003-3-12.2	Monnet, Lee J.	17,000	10,800	17,000	0	270		1		1- 79- 3.12
70.003-3-37	Monnet, Lee J.	15,000	15,000	15,000	0	323		1		1- 79- 3.27
70.003-2-16.31	Monnet, Lee James	35,000	13,600	35,000	0	270		1		1-102- 6.31
59.024-4-11	Monro Muffler Brake, Inc	220,000	42,900	220,000	0	433		1		1- 44- 5.3
70.046-1-14	Montgomery, Joseph D.	90,000	39,600	90,000	0	260	W	1		1- 78- 9
70.001-1-33	Montgomery, Lawrence D.	110,000	50,300	110,000	0	210		1		1- 86- 7
70.045-1-12	Montpelier, James F.	80,000	50,100	80,000	0	260	W	1		1- 32-10
59.048-1-7	Montpetit, Jane L.	72,000	7,600	72,000	0	210		1		1- 92-15
59.004-2-26	Montpetit, Paul T.	116,000	11,300	116,000	0	210		1		1- 61-11
60.003-1-12.2	Montroy, Adam	45,000	12,000	45,000	0	433		1		
71.002-1-7	Montroy, Barbara A Ames	76,000	12,200	76,000	0	210		1		1- 52- 8.2
59.004-3-32.31	Montroy, Cassius W. Jr.	80,000	25,800	80,000	0	240		1		1-59-12.3
59.004-3-32.32	Montroy, Cassius W. Jr.	100,000	13,200	100,000	0	440		1		

Page Totals

Parcels

37

3,404,200

1,001,800

3,404,200

Parcel Id	Name	2015	2016		Res Pct	Prp Cls	O C	R S	T C	Account Nbr
		Total Av	Land Av	Total Av						
71.002-1-22.122	Montroy, Christopher	9,000	9,000	9,000	0	314		1		
59.003-2-29	Montroy, Dennis	60,000	11,400	60,000	0	270		1		1-101-6.11
72.001-1-16.3	Montroy, Matt E.	100,000	13,200	100,000	0	270		1		
84.002-1-13.12	Montroy, Michael	86,000	19,200	86,000	0	210		1		
84.002-1-24	Montroy, Michael A.	6,000	6,000	6,000	0	314		1		
58.052-1-1	Montroy, Scott R.	85,000	19,100	85,000	0	210		1		1-102-13
71.003-2-20.131	Montroy, Sylvia	130,000	12,300	130,000	0	210		1		
71.001-2-16	Moore, Betty W.	90,000	12,200	90,000	0	210		1		1- 89- 2
70.003-3-23	Moore, Betty W.	9,000	9,000	9,000	0	314		1		1- 79- 3.9
58.074-1-5	Moore, Donald J.	150,000	25,300	150,000	0	210		1		
71.002-2-24	Moore, John A.	55,000	13,200	55,000	0	210		1		
59.060-1-12	Moore, John R.	105,000	10,300	105,000	0	210		1		1- 88-10.2
59.003-2-27	Moore, Joseph P.	105,000	11,700	105,000	0	210		1		1- 101-6.4
58.066-1-17	Moore, Kenneth A.	100,000	23,300	100,000	0	210		1		1- 30- 7
59.057-1-5	Moore, Travis A.	70,000	4,700	70,000	0	210		1		1- 62- 9
70.003-2-25.111	Morehouse, Steven D.	89,000	14,400	89,000	0	210		1		1- 29-10
70.003-2-25.112	Morehouse, Steven D.	8,000	8,000	8,000	0	314		1		
84.068-1-1	Morgan, John T.	115,000	10,700	115,000	0	210		1		1- 99-12.2
59.024-4-3.2	Morgan 1200 Patterson, LLC	665,000	250,000	665,000	0	440		1		
71.003-1-12	Morley, Beverly A (LU)	85,000	11,100	85,000	0	210		1		1- 75-15
70.031-1-9	Morley, Edward &Vaughne(Est)	6,000	6,000	6,000	0	311		1		
59.003-1-7.112	Morley, Emmett R. III.	97,000	16,000	97,000	0	210		1		
59.003-1-33.1	Morley, Emmett R (LU)	34,000	34,000	34,000	0	105		1		1- 76- 2.2
59.003-1-34	Morley, Emmett R (LU)	114,000	14,300	114,000	0	210		1		
59.003-2-5.121	Morley, Henry E.	115,000	13,200	170,000	0	210		1		1-103- 2.1
58.044-1-40	Morley, Lawrence D.	3,000	3,000	3,000	0	314		1		
58.044-1-32	Morley, Lawrence M.	120,000	13,400	120,000	0	484		1		
58.044-1-34	Morley, Lawrence M.	60,000	20,000	60,000	0	449		1		
58.081-6-5.11	Morley, Lawrence M.	270,000	79,600	270,000	0	210		1		1-48-9.12
59.001-1-33.41	Morley, Lawrence M.	12,600	12,600	12,600	0	311		1		1- 76- 6.4
59.003-1-2.1	Morley, Lawrence M.	30,000	10,500	30,000	0	312		1		1- 76- 7
58.081-6-3.1	Morley, Lawrence D (Lu)	315,000	74,800	315,000	0	210	W	1		1-76-5.5
58.004-3-5.1	Morley, Matthew T.	175,000	20,000	175,000	0	210		1		
58.081-6-4.21	Morley, Michael	140,000	54,000	140,000	0	270	W	1		
70.002-5-8	Morley, Michael D.	20,000	20,000	20,000	0	311		1		
70.002-5-9	Morley, Michael D.	21,000	21,000	21,000	0	311		1		
59.003-1-7.22	Morley, Richard G.	35,000	12,300	12,300	0	270		1		1- 76- 2.2
Page Totals	Parcels		37	3,689,600	918,800	3,721,900				

Parcel Id	Name	2015	2016		Res Pct	Prp Cls	O C	R S	T C	Account Nbr
		Total Av	Land Av	Total Av						
58.081-4-1	Morley, Timothy	230,000	54,600	230,000	0	210	W	1		1- 48- 9.2
70.024-1-22	Morley, Timothy W & Etal	250,000	92,700	250,000	0	210	W	1		1- 76-5.2
59.001-1-33.2	Morley, William L.	345,000	40,000	345,000	0	416		1		1- 76- 6.2
59.001-1-33.3	Morley, William L.	6,000	6,000	6,000	0	853		1		1- 76- 6.3
70.001-1-54	Morley, William L. Jr.	25,000	10,000	25,000	0	312		1		
70.024-1-7.21	Morrison, Martha B.	65,000	38,300	65,000	0	260	W	1		
72.001-1-23	Morrow, Brandi A.	55,000	9,800	55,000	0	210		1		1- 31- 2
72.001-1-28.22	Morrow, James E.	80,000	12,700	80,000	0	210		1		
70.004-1-18.12	Morrow, Shane	20,000	11,000	20,000	0	210		1		
71.003-1-6	Moses, Matthew T.	150,000	13,100	150,000	0	210		1		1- 95- 2
86.002-1-2	Mt Alone Cemetery	7,000	7,000	7,000	0	695		8		8-108-15
71.002-1-8.1	Mulkin, Matthew J.	91,300	15,200	91,300	0	210		1		1- 72- 6
59.003-2-22.311	Mungro, James	30,000	30,000	30,000	0	322	W	1		1-103-1.13
70.001-1-47	Munn, Michele A.	57,000	57,000	57,000	0	321		1		1- 73- 2.1
70.046-2-1.111	Munn, Robyn E.	275,000	81,900	275,000	0	210	W	1		1- 38-13.1
72.001-2-30.2	Murdock, Mathew J.	50,000	11,100	137,800	0	210		1		
58.051-1-13	Murphy, Joseph F (LU)	65,000	42,800	65,000	0	260	W	1		1- 77- 3
58.051-1-12	Murphy, Mark	106,000	42,800	106,000	0	270	W	1		1- 77- 4
59.001-1-24	Murphy, Martin	2,000	2,000	2,000	0	311		1		1- 86-10.1
71.003-1-19	Murphy, Scott C.	64,000	12,400	64,000	0	210		1		1- 68-15
70.038-2-4	Murray, Lee	157,000	42,800	157,000	0	260	W	1		1- 50- 7.2
84.004-1-26.11	Murray, Patrick V (Estate)	500	500	500	0	314		1		1- 77- 8
59.003-2-19	Murray, Thomas	50,000	24,600	50,000	0	210	W	1		1- 59- 7
59.004-2-13	Myers, Harold C.	160,000	28,200	160,000	0	240		1		1- 51-13
70.038-3-9.1	Myers, James	220,000	50,900	220,000	0	210	W	1		1- 39- 9
70.001-1-16.4	Myers, James C.	40,000	20,000	40,000	0	312		1		1- 93-3.4
70.001-1-16.311	Myers, James C.	40,000	40,000	40,000	0	323		1		1- 93-3.3
59.002-2-25.11	Nahal Kedumim, LLC	32,000	32,000	32,000	0	105		1		1- 63- 1.1
59.001-2-39.12	Nahal Kedumin, LLC	150,000	80,000	150,000	0	112		1		
85.003-1-25	Nemitz, Edwin Charles	50,000	20,000	50,000	0	260	W	1		
59.002-2-6.12	Neumann, Holly	157,000	16,700	157,000	0	240		1		
58.073-1-14	Nevins, Thomas J.	100,000	100,000	100,000	0	314	W	1		
58.073-1-15	Nevins, Thomas J.	175,000	175,000	175,000	0	314	W	1		1- 52-13
70.001-1-14	New York State	465,000	271,000	465,000	0	682		8		8-106- 2
70.001-1-15	New York State	500,000	400,000	500,000	0	552	W	8		8-106- 3
71.048-1-2	New York State	50,600	32,000	50,600	0	961	W	8		1-103-14
* 71.004-2-9.1	Newcombe, Roland J.	30,000	30,000	30,000	0	322	W	1		1- 53- 2

Parcel Id	Name	2015	2016		Res Pct	Prp Cls	O C	R S	T C	Account Nbr
		Total Av	Land Av	Total Av						
71.004-2-9.11	Newcombe, Roland J.		27,400	27,400	0	314	W	1		1- 53- 2
71.004-2-9.13	Newcombe, Roland J.		28,100	28,100	0	314	W	1		
86.003-6-1	Newell, Kerry James	6,000	6,000	6,000	0	323		1		
70.001-1-20	Newman, John	200,000	100,000	200,000	0	582		1		1- 73- 9
70.046-1-13	Newman, John	55,000	55,000	55,000	0	314	W	1		1- 73- 8
71.003-1-39.22	Newton, Edward D (Lu)	90,000	13,200	90,000	0	210		1		
70.003-2-17	Newtown, David Albert	30,000	9,900	30,000	0	210		1		1- 78- 4
59.003-2-6	Niagara Mohawk Power Corp	923,232	67,200	923,232	0	872		6 R		6-104- 8
59.003-2-6./1	Niagara Mohawk Power Corp	456,238	0	456,238	0	872		6 R		
59.003-2-6./2	Niagara Mohawk Power Corp	217,428	0	217,428	0	872		6 R		
59.003-2-6./3	Niagara Mohawk Power Corp	217,428	0	217,428	0	872		6 R		
59.003-2-45	Niagara Mohawk Power Corp	38,400	38,400	38,400	0	380		6 R		
59.004-2-62	Niagara Mohawk Power Corp	64,000	64,000	64,000	0	380		6 R		1- 99-10.2
71.001-2-20./21	Niagara Mohawk Power Corp	228,453	0	228,453	0	872		6 R		
86.001-3-20	Niagara Mohawk Power Corp	15,000	15,000	15,000	0	882		6 R		
555.009-23-1	Niagara Mohawk Power Corp	985,479	0	1,108,129	0	861		5 R		5-105- 6
555.009-23-2	Niagara Mohawk Power Corp	847,235	0	952,680	0	861		5 R		5-105- 7
555.009-23-3	Niagara Mohawk Power Corp	138,243	0	155,449	0	861		5 R		5-105- 8
555.009-23-4	Niagara Mohawk Power Corp	3,950	0	4,441	0	861		5 R		5-105- 9
664.089-9999-132.350/1001	Niagara Mohawk Power Corp	377,299	0	377,299	0	882		6 R		6-104-9.3
664.089-9999-132.350/1002	Niagara Mohawk Power Corp	334,590	0	334,590	0	882		6 R		
664.089-9999-132.350/1003	Niagara Mohawk Power Corp	144,938	0	144,938	0	882		6 R		
664.089-9999-132.350/1011	Niagara Mohawk Power Corp	124,957	0	124,957	0	882		6 R		6-104- 9.2
664.089-9999-132.350/1021	Niagara Mohawk Power Corp	40,911	0	40,911	0	882		6 R		6-104-9.6
664.089-9999-132.350/1022	Niagara Mohawk Power Corp	4,932	0	4,932	0	882		6 R		
664.089-9999-132.350/1032	Niagara Mohawk Power Corp	455,893	0	455,893	0	882		6 R		
664.089-9999-132.350/1041	Niagara Mohawk Power Corp	168,293	0	168,293	0	882		6 R		6-104-9.5
664.089-9999-132.350/1042	Niagara Mohawk Power Corp	2,228	0	2,228	0	882		6 R		
664.089-9999-132.350/1051	Niagara Mohawk Power Corp	44,224	0	44,224	0	882		6 R		
664.089-9999-132.350/1052	Niagara Mohawk Power Corp	2,831	0	2,831	0	882		6 R		
664.089-9999-132.350/1061	Niagara Mohawk Power Corp	10,027	0	10,027	0	882		6 R		
664.089-9999-132.350/1071	Niagara Mohawk Power Corp	258,588	0	258,588	0	882		6 R		
664.089-9999-132.350/1072	Niagara Mohawk Power Corp	139,240	0	139,240	0	882		6 R		
664.089-9999-132.350/1082	Niagara Mohawk Power Corp	207,845	0	207,845	0	882		6 R		6-104-9.8
664.089-9999-132.350/1092	Niagara Mohawk Power Corp	30,809	0	30,809	0	882		6 R		
664.089-9999-132.350/1111	Niagara Mohawk Power Corp	10,152	0	10,152	0	882		6 R		6-104-9.4
664.089-9999-132.350/1131	Niagara Mohawk Power Corp	62,161	0	62,161	0	882		6 R		
Page Totals	Parcels		37	6,936,004	424,200	7,237,296				

Parcel Id	Name	2015	2016		Res Pct	Prp Cls	O C	R S	T C	Account Nbr
		Total Av	Land Av	Total Av						
664.089-9999-132.350/1881	Niagara Mohawk Power Corp	1,312,561	0	1,312,561	0	882	6	R		6-104-9.1
664.089-9999-132.350/1882	Niagara Mohawk Power Corp	1,185,189	0	1,185,189	0	882	6	R		6-104-9.7
664.089-9999-132.350/1883	Niagara Mohawk Power Corp	504,669	0	504,669	0	882	6	R		6-104- 7
664.089-9999-132.350/1884	Niagara Mohawk Power Corp	8,732	0	8,732	0	882	6	R		6-104-6
71.003-1-40.11	Nichols, Alfred J.	100,000	33,000	100,000	0	240	1			1- 78- 5
71.001-1-4.1	Nichols, Bruce	300,000	157,300	280,000	0	113	1			1- 65- 1.1
71.003-1-2	Nichols, Bruce	380,000	108,400	380,000	0	112	1			1- 78- 6.1
71.003-1-44	Nichols, Bruce	150,000	12,400	150,000	0	210	1			1- 78- 6.2
71.001-1-6	Nichols, Bruce B.	35,000	12,700	30,000	0	210	1			1- 78- 7
84.002-1-17.11	Nichols, Bruce B.	30,000	30,000	30,000	0	112	1			1- 35- 3
71.001-1-5.1	Nichols, Bruce	70,000	70,000	70,000	0	120	1			1- 73-12
72.001-2-17.21	Nichols, Dawn	50,100	14,100	50,100	0	270	1			
71.001-1-9.11	Nichols, Dennis	50,000	12,300	50,000	0	271	1			1- 80- 2.1
71.001-1-22	Nichols, Dennis	26,000	10,400	20,400	0	270	1			
86.001-3-10.22	Nichols, Richard William	12,200	12,200	12,200	0	311	1			
86.001-3-3.1	Nichols, Robin L.	200,000	43,600	200,000	0	240	1			1- 34- 8
71.003-1-40.2	Nichols, Thomas A.	85,000	14,600	85,000	0	210	1			
72.004-1-13.2	Nicholson, John F.	80,000	12,200	80,000	0	210	1			1- 30-15.2
70.003-2-15.12	Nisbet, Arthur	80,000	12,300	80,000	0	210	1			1-36-10.1
70.046-1-17	Nixon, Albert	90,000	40,100	90,000	0	260	W	1		1- 80- 7
59.004-2-17	Noble, Parmelia Margaret	55,000	10,900	55,000	0	210	1			1- 88- 7
84.003-1-5.1	Norman, John J.	68,000	13,200	68,000	0	210	1			1- 40- 3.1
70.024-1-19.1	Norris, Jana	276,000	120,000	276,000	0	210	W	1		1- 97- 3
70.024-1-20	Norris-Armstrong, Margery	100,000	60,500	100,000	0	260	W	1		
70.024-2-19.12	North County Savings Bank	75,000	48,300	75,000	0	210	1			
59.001-1-25	Notre Dame Catholic Church	5,000	5,000	5,000	0	314	W	8		6-104- 6
59.001-1-28	Notre Dame Cemetery	40,000	13,800	40,000	0	210	8			8-108-12
* 59.001-1-29	Notre Dame Cemetery	200,000	100,000	200,000	0	695	8			8-108- 9
59.001-1-29.1	Notre Dame Cemetery		100,000	200,000	0	695	8			8-108- 9
70.001-1-50	Nowell, Steven C.	150,000	30,000	150,000	0	210	1			
70.001-1-42	Nugent, George H.	120,000	63,000	120,000	0	260	W	1		
70.031-1-19	Nygaard, William H.	100,000	58,800	275,000	0	210	W	1		1- 64- 4
70.003-3-12.1	O'Brien, Joseph (Estate)	25,000	13,400	25,000	0	270	1			1- 79- 3.1
84.001-1-9	O'Brien, Kim M.	90,000	35,600	90,000	0	112	1			1- 40- 5
70.003-3-29	O'Brien, Thomas	30,000	12,600	30,000	0	270	1			1- 79- 3.20
70.003-3-31	O'Brien, Thomas	30,000	13,200	30,000	0	270	1			1- 79-3.22
72.001-1-10	O'Dell, Tyler J.	45,000	12,500	45,000	0	270	1			1- 56- 2
Page Totals	Parcels		36	5,958,451	1,206,400	6,302,851				

Parcel Id	Name	2015	2016		Res Pct	Prp Cls	O C	R S	T C	Account Nbr
		Total Av	Land Av	Total Av						
86.002-3-6.11	O'Donnell, David M.	30,000	20,000	30,000	0	270	W	1		1- 68- 2
48.004-2-4	O'Donoghue Family Trust	155,000	13,700	155,000	0	210		1		1- 99- 2.2
48.004-2-5	O'Donoghue Family Trust	10,000	10,000	10,000	0	314		1		1- 99- 2.4
48.004-2-6.11	O'Donoghue Family Trust	12,000	12,000	12,000	0	322		1		1- 71-13.11
59.065-1-3	O'Grady, Michael P.	50,000	7,800	50,000	0	210		1		1- 52- 4
59.052-1-1	O'Marah, John R.	20,100	7,600	20,100	0	270		1		1- 50- 2
58.004-1-16	O'Marah, Leslie	95,000	15,700	95,000	0	210		1		
58.004-1-5.22	O'Marah, Leslie W.	10,000	10,000	10,000	0	314		1		
58.004-1-22	O'Marah, Leslie W.	50,000	50,000	50,000	0	321		1		1- 79- 5
58.058-1-6	O'Marah, Mary Jane Pinkerton	44,000	44,000	44,000	0	311	W	1		1- 82- 9
86.001-3-12.1	O'Marah, Robert	110,000	50,000	110,000	0	240	W	1		1- 57- 2.1
58.066-1-12	O'Neil, Daniel E.	115,000	23,200	115,000	0	210		1		1- 74- 8
58.051-3-17	O'Neil, Marci Fraser	50,000	50,000	50,000	0	314	W	1		1- 94-12
58.059-2-3	O'Neil, Marci Fraser	160,000	48,800	160,000	0	210		1		1- 70- 5
58.051-3-18	O'Neil, Marci Fraser	60,000	30,400	60,000	0	260	W	1		1- 70- 6
58.067-1-5	O'Reilly, Casie L.	9,000	9,000	9,000	0	314		1		
58.067-1-6	O'Reilly, Casie L.	130,000	23,200	145,000	0	210		1		
58.067-1-7	O'Reilly, Casie L.	7,000	7,000	7,000	0	314		1		
58.067-1-8	O'Reilly, Casie L.	13,000	13,000	13,000	0	311		1		
59.004-2-34.12	O'Shea, Donald	10,000	10,000	10,000	0	311		1		1- 54- 6.1
58.051-3-14.1	O'Shea, Tamera	125,000	56,100	125,000	0	210	W	1		1-103-12.1
58.051-3-14.3	O'Shea, Tamera	35,000	25,000	35,000	0	312		1		1-103-12.3
48.004-3-3	Odendahl, Alvin	100,000	7,600	70,000	0	210		1		1- 68- 4.2
70.024-1-1.4	Ogden, Andrew J.	130,000	74,000	130,000	0	260		1		1- 66- 9.14
70.024-1-1.21	Ogden, Andrew J.	260,000	65,000	260,000	0	210	W	1		1- 66- 9.12
59.001-2-25	Ogdensburg Bridge & Port Auth	275,000	122,000	275,000	0	843		8		8-107- 2
59.001-1-29.2	Ogdensburg Bridge & Port		167,200	167,200	0	330		8		
59.002-2-3	Ogdensburg Bridge & Port	133,000	33,000	133,000	54	240		8		1- 72-10
59.032-1-3.212	Ogdensburg Bridge & Port	23,500	23,500	23,500	0	314		8		
59.001-2-28	Ogdensburg Bridge & Port Auth	750,000	170,000	750,000	0	844		8		8-106- 7
59.002-1-20	Ogdensburg Bridge & Port Auth	100,000	100,000	100,000	0	844		8		8-107- 1
59.002-1-21	Ogdensburg Bridge & Port Auth	200,000	200,000	200,000	0	844		8		8-107- 3
59.002-2-1	Ogdensburg Bridge & Port Auth	23,000	23,000	23,000	0	330		8		1- 96-10
59.002-2-26.2	Ogdensburg Bridge & Port Auth	10,000	10,000	10,000	0	321		8		8- 96- 9.2
59.032-1-10	Ogdensburg Bridge & Port Auth	27,000	27,000	27,000	0	330		8		
59.024-4-7	Ogdensburg Building	425,000	111,000	425,000	0	444		1		1- 37- 9.2
59.001-2-15	Ogdensburg Cemetery Assoc	200,000	50,000	200,000	0	695		8		8-108-10

Parcel Id	Name	2015	2016		Res Pct	Prp Cls	O C	R S	T C	Account Nbr
		Total Av	Land Av	Total Av						
59.001-2-12.11	Ogdensburg School District 1	200,000	100,000	200,000	0	612	8			8-106-15.1
59.032-1-3.211	Ogdensburg Volunteer Rescue	31,100	31,100	31,100	0	311	1			
84.076-2-5	Ormiston, Allen	100,000	22,900	100,000	0	260	W 1			1-25-3.1
84.076-1-6	Ormiston, Allen L.	20,000	16,000	20,000	0	312	W 1			1- 80-12
85.039-1-3	Osgood, James E.	60,000	16,800	60,000	0	260	W 1			1- 87-12
59.060-1-13	Osgood, John	150,000	12,600	150,000	0	210	1			1- 86-15.1
70.053-2-10.1	Ostrander, Steven	165,000	72,600	165,000	0	210	W 1			1- 28- 3.11
70.002-2-11.11	Otis, Barbara A (LU)	55,000	12,400	55,000	0	210	1			1- 79-11
70.003-2-38.1	Otis, Robert J. Jr.	180,000	37,300	180,000	0	113	1			1- 82-10.1
70.003-2-16.321	Otis, Robert James Jr.	30,000	13,100	30,000	0	270	1			1-102- 6.32
71.002-1-3	Pagano Trust	100,000	30,100	100,000	0	240	1			1- 79-13
58.081-1-1	Page, Kevin B.	86,000	38,000	86,000	0	260	W 1			1- 93-14
59.004-3-8.11	Palmer, Corey J.	58,000	14,600	58,000	0	270	1			1- 45-14.31
58.051-3-3.1	Palmer, Rogene	160,000	56,300	160,000	0	260	W 1			1- 30- 8
58.051-3-8	Palmer, Rogene B.	17,800	17,800	17,800	0	314	1			1- 58-13
84.076-1-4	Palmieri, Guiseppe	80,000	25,000	80,000	0	260	W 1			1- 25- 3.1
71.056-1-3	Palocy, Charles J. Jr.	28,000	15,200	28,000	0	260	W 1			1- 80- 1
70.003-2-40.21	Paquin, Patricia A.	100,000	16,400	100,000	0	270	1			
59.060-1-21	Para, Diane J.	145,000	11,300	145,000	0	210	1			1- 95- 8
84.001-1-5.3	Parmeter, Donna D.	77,000	20,000	77,000	0	270	1			
59.003-1-28.22	Parmeter, Scott E.	140,000	16,600	140,000	0	210	1			
71.002-1-15.2	Paro, Dean A.	85,000	12,200	85,000	0	210	1			1- 52-14.2
60.001-1-11.1	Paro, Timothy	10,300	10,300	10,300	0	311	1			1- 48- 3.1
60.001-1-12.1	Paro, Timothy	30,000	10,400	30,000	0	270	1			1- 48- 3.2
59.056-1-11	Pastizzo, Anthony	50,000	7,100	50,000	0	210	1			1- 46- 3.1
71.061-1-9	Patterson, Geraldine M (Lu)	55,000	12,200	55,000	0	240	1			1- 80-11
71.003-1-16	Patterson, John E.	43,900	43,900	43,900	0	105	1			
71.003-1-32.12	Patterson, John E.	18,500	18,500	18,500	0	322	1			
71.003-1-34.2	Patterson, John E. Jr.	190,000	13,200	190,000	0	210	1			
70.004-1-44	Patterson, John E.	37,500	37,500	37,500	0	321	1			1- 91-12
71.003-1-34.12	Patterson, John E. Jr.	55,000	25,000	55,000	0	312	1			
71.003-1-17.13	Patterson, John Elmer (ETAL)	22,000	22,000	22,000	0	322	1			
59.025-1-17	Payne, William	120,000	13,400	120,000	0	210	1			1- 68- 8.2
59.025-1-13.11	Payne, William E.	29,900	9,900	29,900	0	331	1			1- 68-11
59.003-2-34.2	Payne, William M.	125,000	12,300	125,000	0	210	1			
58.058-1-4	Peccolo, Joseph	181,000	81,000	181,000	0	210	W 1			1- 61-13
58.058-1-5	Peccolo, Joseph	120,000	56,000	120,000	0	210	W 1			1- 96- 4.1
Page Totals	Parcels		37	3,156,000	981,000	3,156,000				

Parcel Id	Name	2015	2016		Res Pct	Prp Cls	O C	R S	T C	Account Nbr
		Total Av	Land Av	Total Av						
70.002-2-6	Peccolo, Joseph	150,000	20,300	150,000	0	240	1			1- 32- 7
70.002-2-28.4	Peccolo, Joseph	6,000	6,000	6,000	0	321	1			1-100- 4.5
59.004-2-16	Peccolo, Marc A. II.	45,000	10,200	45,000	0	210	1			1- 75- 4
70.003-3-3.11	Peck, Gerald E.	90,000	12,900	90,000	0	210	1			1- 68- 3
70.024-1-4.1	Peckham, Daniel P.	160,000	81,000	160,000	0	260	W 1			1- 57- 4
58.051-3-11	Peo, Jerry	110,000	36,700	110,000	0	210	1			1- 76-10.2
58.051-3-10	Peo, Jerry G.	95,000	69,500	95,000	0	260	W 1			
58.051-3-12.1	Peo, Jerry G.	35,000	30,000	35,000	0	260	1			1- 76-10.1
70.023-1-3	Perkins (Trust)	170,000	60,000	170,000	0	210	W 1			1- 33-14
70.002-1-4.2	Pero, Bruce C.	56,000	8,400	56,000	0	210	1			1- 65- 5.22
58.081-3-9	Perrault, Edna J.	80,000	11,000	80,000	0	210	1			1- 81- 8
70.002-1-14.212	Perrault, William A.	100,000	13,200	100,000	0	210	1			
71.001-3-16	Perrier, Luc	60,000	60,000	60,000	0	322	W 1			
70.003-2-36.1	Perrigo, Gene A.	20,000	20,000	20,000	0	322	1			1-102- 8.1
70.003-2-37.1	Perrigo, Gene A.	170,000	13,200	170,000	0	210	1			
59.002-2-9.1	Perrin, Fred	9,800	9,800	9,800	0	321	1			1- 54-11.1
59.002-2-10.1	Perrin, Fred	20,000	20,000	20,000	0	323	1			1- 81-11
59.052-1-2	Perrin, Fred	6,700	6,700	6,700	0	105	1			1- 81-10
59.052-1-3.1	Perrin, Fred	90,000	13,800	90,000	0	210	1			1- 48- 2
72.001-1-34	Perry, Debra J.	55,000	40,000	100,000	0	312	1			1- 41- 8
72.003-1-4	Perry, Debra J.	21,300	21,300	21,300	0	323	1			1- 41- 9
59.004-3-8.12	Perry, Donald H. Jr.	50,000	13,200	50,000	0	271	1			1- 45-14.32
70.003-2-1	Perry, Louis	60,000	20,000	60,000	0	210	1			1- 81-12
58.051-3-7.12	Perry, Robert J.	182,000	51,300	182,000	0	210	1			
58.051-2-2	Perry, Royal L.	97,000	17,800	97,000	0	210	1			1- 76- 1
59.025-1-19	Perry, Timothy	75,000	75,000	75,000	0	330	1			
59.004-2-60.111	Perry, Timothy H.	51,000	11,000	51,000	0	449	1			1- 60- 9.63
59.026-1-6	Perry, Timothy H.	210,000	35,800	210,000	0	450	1			1- 26- 8.3
86.001-3-2.1	Perry (Roach), Shannon C.	80,000	15,800	80,000	0	210	1			1- 64-15
72.004-1-12.111	Persons, Dorothy J.	78,000	36,400	78,000	0	240	1			1- 81-15.1
72.004-1-12.2	Persons, Joseph S.	70,000	14,000	70,000	0	210	1			1- 81-15.2
70.002-5-7	Petell, Randy A.	155,000	14,800	155,000	0	210	1			1-100- 3
84.068-1-6	Petrie, Richard	6,000	6,000	6,000	0	311	1			1- 82- 2
71.003-2-19.12	Piatek, Rafal	170,000	38,300	195,000	0	240	1			
71.002-1-18.11	Pierce, David L (LU)	144,700	12,200	144,700	0	210	1			1- 82- 5.1
60.003-1-19	Pierce, Kelvin	7,400	7,400	7,400	0	314	1			
72.001-2-20	Pierce, Kelvin D.	150,000	65,000	150,000	0	112	1			1- 67- 1.1
Page Totals	Parcels		37	3,135,900	998,000	3,205,900				

Parcel Id	Name	2015	2016		Res Pct	Prp Cls	O C	R S	T C	Account Nbr
		Total Av	Land Av	Total Av						
71.001-2-35	Pierce, Matthew D.	140,000	13,000	215,000	0	210	1			1- 84- 8
72.003-4-7.111	Pierce, Nathan	90,000	14,600	90,000	0	210	1			
72.004-1-10.11	Pierce, Nathan	30,000	18,000	30,000	0	120	1			
71.003-1-11.1	Piercey, Debra J.	110,000	12,900	110,000	0	210	1			1- 74-13.1
70.046-1-19	Piercey, Larry D.	95,000	54,500	95,000	0	260	W 1			1- 97- 7
60.001-1-14	Piercey, Timothy G.	110,000	17,700	110,000	0	240	1			
60.003-1-20.3	Pike, Thomas	90,000	12,200	90,000	0	210	1			
71.003-1-7	Pine Hill Cemetery	15,800	15,800	15,800	0	695	8			8-108-11
59.004-3-33	Pinkerton, Gerald	90,000	19,000	90,000	82	210	1			1- 82- 7
60.003-1-13	Pinkerton, Gerald F.	30,000	16,700	30,000	0	270	1			1- 67- 8
60.003-1-14	Pinkerton, Gerald F.	30,000	18,000	30,000	0	270	1			1- 67- 9.2
70.002-1-19	Pinkerton, Jane D (Lu)	62,000	42,000	62,000	0	270	1			1- 65- 4
58.066-1-9	Pinkerton, Robert A.	31,200	31,200	31,200	0	314	W 1			1- 60-1
58.059-2-2	Pinkerton, Stephen B.	430,000	130,000	430,000	0	210	W 1			1- 33-13
72.001-4-4	Pirie, Robert	150,000	12,600	150,000	0	210	1			1-43-15.111
70.004-1-35	Plouffe, William	155,000	18,700	155,000	0	240	1			
59.004-3-34	Polniak, Daniel H. Sr.	100,000	53,000	100,000	0	117	1			1- 42-14
71.001-4-10	Polniak, Mary Ellen	100,000	26,600	100,000	0	210	W 1			
71.001-2-30	Ponko, Stephen C.	50,000	31,000	50,000	0	270	W 1			1- 72-11.1
71.048-1-3	Ponko, Vera	80,000	29,500	80,000	0	210	W 1			1- 86- 1
71.048-1-4	Ponko, Vera	14,800	14,800	14,800	0	314	W 1			1- 85-15
59.004-4-4.12	Poore, Jason R.	157,000	21,900	168,500	0	240	1			
72.001-1-30	Poore, Jason R.	15,000	15,000	15,000	0	323	1			1-101- 8
* 72.001-4-5	Poore, Jason R.	120,000	27,200	120,000	0	240	1			
72.001-4-5.1	Poore, Jason R.		27,200	120,000	0	240	1			
59.060-1-1	Poore, Justin H.	76,000	12,800	76,000	0	210	1			1- 47- 8
70.002-1-14.22	Pothier, Charles G.	70,000	20,200	70,000	0	210	1			
70.002-1-14.111	Pothier, George W.	100,000	23,100	100,000	85	240	1			1- 56-15.1
70.002-1-14.211	Pothier, George W.	25,000	19,400	25,000	0	312	1			1- 56-15.2
72.003-2-10	Potter, Lori-Anne	74,000	8,600	74,000	0	210	1			1- 94-11
70.004-1-4.1	Powers, Bonnie	50,000	16,100	50,000	0	270	1			1-102- 9
70.004-1-4.2	Powers, Richard W.	65,000	13,000	65,000	0	210	1			1-102-9
70.004-1-39	Powers, Richard W.	20,000	20,000	20,000	0	322	1			
58.081-6-4.1	Prashaw, Harold W. Jr.	130,000	38,900	130,000	0	210	W 1			1-76-5.4
59.026-1-13.182	Pratt, Tina D.	35,000	12,800	35,000	0	113	1			
59.026-1-13.12	Pratt, Tina Darlene	10,800	10,800	10,800	0	314	1			
71.002-1-12	Premo, David	60,000	12,300	60,000	0	210	1			1- 83- 3

Page Totals

Parcels

36

2,891,600

873,900

3,098,100

Parcel Id	Name	2015	2016		Res Pct	Prp Cls	O C	R S	T C	Account Nbr
		Total Av	Land Av	Total Av						
84.002-1-3.1	Presbyterian Stone Church	120,000	30,000	120,000	0	620	8			8-107-15
59.024-4-3.1	Prime, LLC	200,000	200,000	200,000	0	440	1			1- 94- 6
59.003-2-43	Prosser, Irene R (Lu)	70,000	11,300	70,000	0	210	1			
58.073-1-13	Proulx, Jeffrey L.	550,000	129,000	550,000	0	210	W 1			
72.003-2-19	Putman, Clark A.	97,000	40,300	97,000	0	112	1			1- 83-14
72.003-2-26.111	Putman, Clark A.	1,000	1,000	1,000	0	321	1			8-104-11
72.004-1-3.3	Putman, Clark A.	17,100	17,100	17,100	0	322	1			
72.004-1-19	Putman, Clark A.	2,000	2,000	2,000	0	321	1			
72.001-2-31	Putney, Jonathan S.	145,000	13,200	153,300	0	210	1			
71.061-1-15	Putney, Mark W.	100,000	13,200	100,000	0	210	1			1- 36-13
71.061-1-3	Quesnel, Carroll	4,300	4,300	4,300	0	311	1			1- 79- 7
70.002-2-1.2	Questel, Thomas R.	80,000	12,500	80,000	0	210	1			1-106-16.2
85.003-1-7	Quill, Daniel L.	61,500	26,400	61,500	0	270	W 1			1- 77-11
85.003-1-8	Quill, Daniel L.	30,000	26,400	30,000	0	270	W 1			1- 93-15
85.001-1-13	Quinn, Howard	120,000	24,000	120,000	0	210	W 1			1- 84- 1
85.001-1-12.11	Quinn, Howard W.	50,000	50,000	50,000	0	322	W 1			1- 34-10
59.048-1-8	Ramie, James A Living Trust	80,000	7,600	80,000	0	210	1			1- 62-12
70.046-2-14	Ramie, Paul F.	1,000	1,000	1,000	0	314	1			
70.046-2-3.11	Ramie, Paul F (LU)	250,000	57,900	250,000	93	210	W 1			1- 84- 3.1
70.003-2-22	Ramsey, George A (Lu)	50,000	35,000	50,000	0	270	1			1- 84- 4
72.003-2-28	Ramsey, Harold J.	105,000	15,600	105,000	0	210	1			
70.003-3-9	Rand, Brett M.	44,000	12,000	44,000	50	271	1			1- 79- 3.6
58.051-2-18	Rand, Leroy	100,000	46,300	100,000	0	210	1			1- 75- 9
58.004-1-17.21	Rand, Stephen	159,000	59,000	159,000	0	240	1			
58.066-1-18.2	Rand, Stephen A.	10,000	10,000	10,000	0	311	1			
70.002-1-3.2	Rand, Stephen A.	8,200	8,200	8,200	0	322	1			
70.002-1-12.21	Rand, Stephen A.	26,000	26,000	26,000	0	105	1			
85.001-3-3.2	Rascoe, Gerald T.	58,000	12,200	58,000	0	210	1			
59.001-4-1.1	Real Estate Development Co Inc	250,000	250,000	250,000	0	438	1			1- 37- 9.1
71.001-1-15.7	Redbrick Farm Therapeutic	8,000	8,000	8,000	0	323	1			
70.003-2-19	Redmond, Connie G.	60,000	10,400	60,000	0	210	1			1- 51- 9
72.001-2-24.2	Redmond, William M. Jr.	131,500	12,200	131,500	0	210	1			1- 46-14.13
70.002-1-26.12	Reese, Timothy J. Sr.	13,000	13,000	13,000	0	322	1			
58.044-1-5.1	Regan, Daniel J.	330,000	74,000	330,000	0	210	W 1			1- 24-4.5
70.003-3-7	Regan, Donald Jr.	24,000	12,300	24,000	0	270	1			1- 79- 3.4
71.003-2-19.111	Reisig, Robert K.	41,500	18,600	41,500	0	312	1			1- 63- 9
71.003-2-19.112	Reisig, Robert K.	103,000	44,700	103,000	0	260	1			
Page Totals	Parcels		37	3,500,100	1,334,700	3,508,400				

Parcel Id	Name	2015	2016		Res Pct	Prp Cls	O C	R S	T C	Account Nbr
		Total Av	Land Av	Total Av						
71.001-1-3.112	Reynolds, Eric G.	154,000	14,200	160,000	0	210		1		
70.002-2-24	Reynolds, Michael D.	60,000	10,600	60,000	0	210		1		1- 85- 3
70.002-2-25	Reynolds, Michael D.	35,000	8,400	35,000	0	312		1		1- 93- 8
70.002-2-15.2	Reynolds, Patrick	6,000	6,000	6,000	0	314		1		
70.002-2-14	Reynolds, Patrick F.	100,000	12,200	100,000	0	210		1		1- 45-11.2
59.004-3-42.2	Reynolds, Sheila L.	115,000	8,600	115,000	0	210		1		1- 51-12.3
71.048-1-1	Rheome, James L.	4,700	4,700	4,700	0	314		1		1- 85- 5
71.048-1-12	Rheome, James L.	75,000	15,800	75,000	0	270		1		
86.001-3-13.15	Richards, Carl D.	4,000	4,000	4,000	0	311		1		
86.001-3-13.111	Richards, Helen	75,000	16,100	75,000	0	210		1		1- 92-10
58.081-4-3.2	Richards, Jerome	275,000	63,000	275,000	0	210	W	1		
59.065-1-6	Richards, Tyler P.	29,100	9,100	29,100	0	312		1		1-101- 6.1
70.001-1-4.1	Richardson, Harry F.	180,000	51,100	180,000	0	240		1		1-78- 2.1
70.002-1-25	Richardson, Harry F.	49,000	19,000	49,000	0	312		1		1- 65- 6.2
70.002-1-27.121	Richardson, Harry F.	100,000	26,000	100,000	0	210		1		
70.002-5-4	Richardson, Harry F.	38,400	38,400	38,400	0	910		1		
70.002-5-6	Richardson, Harry F.	60,000	12,600	60,000	0	312		1		
70.003-2-20.1	Richardson, Harry F.	14,000	14,000	14,000	0	322		1		1- 56- 8
70.024-2-18.2	Richardson, Harry F.	50,000	50,000	50,000	0	314	W	1		
70.002-1-28	Richardson, Harry Frank	90,000	21,800	90,000	0	449		1		1- 66-10
59.003-2-22.2	Richardson, Matthew P.	190,000	36,000	190,000	0	210	W	1		1-103- 1.2
59.003-2-30.12	Richardson, Paul H.	7,300	7,300	7,300	0	311		1		
59.003-2-30.112	Richardson, Paul H.	5,600	5,600	5,600	0	311		1		
59.003-2-35	Richardson, Paul H.	160,000	28,800	160,000	0	210	W	1		
59.003-2-39	Richardson, Paul H.	18,000	18,000	18,000	0	314	W	1		
59.003-2-40	Richardson, Paul H.	1,000	1,000	1,000	0	322		1		
70.046-1-10	Richey, John F.	100,000	42,300	100,000	0	260	W	1		1- 37- 4
58.067-1-3	Rickett, Kevin P & Marcy I	110,000	12,200	110,000	0	210		1		
70.053-2-9	Rickett, Paula	70,000	43,100	70,000	0	260	W	1		1- 95- 7.1
58.074-1-1	Riddle, Steven D.	70,000	16,100	70,000	0	210		1		1- 57- 6
70.046-1-5	Riggs, Neal	60,000	24,800	60,000	0	260	W	1		1- 67-15
59.002-2-23.1	Rishe, Stuart M.	140,000	43,200	140,000	0	240		1		1- 41- 3.1
59.002-2-23.2	Rishe, Stuart M.	20,000	10,000	20,000	0	270		1		1- 41-3.2
59.003-1-18	Ritchie, Ann T.	70,000	6,600	70,000	0	210		1		1- 42-10
70.003-2-27.32	Ritchie, Joseph E. Jr.	60,000	30,000	60,000	0	312		1		
70.053-1-14	Ritchie, Joseph E. Jr.	70,000	41,200	70,000	0	210	W	1		1- 32-14
59.065-1-4	Ritchie, Stephen	60,000	11,700	60,000	0	210		1		1- 55- 5

Page Totals

Parcels

37

2,726,100

783,500

2,732,100

Parcel Id	Name	2015	2016		Res Pct	Prp Cls	O C	R S	R S	T C	Account Nbr
		Total Av	Land Av	Total Av							
59.004-2-34.2	Ritchie, Thomas P.	115,000	12,400	115,000	0	210		1			1- 54- 6.4
59.004-2-70	Ritchie, Thomas P.	7,000	7,000	7,000	0	311		1			
71.002-1-14.112	Ritchie, Thomas P. Jr.	112,400	12,200	112,400	0	210		1			
58.044-1-25	River's Edge Yacht Club & Etal	70,000	55,000	70,000	0	312	W	1			1- 24-4.25
86.002-3-5	Rivers, Scott (Etal)	30,000	20,000	30,000	0	270	W	1			1- 69- 5
59.003-2-5.122	Rivers, Terry E.	70,000	12,500	70,000	0	210		1			
72.001-2-25	Rivet, Thomas	72,000	12,300	72,000	0	210		1			1- 82- 3
72.001-2-26	Rivet, Thomas	5,000	5,000	5,000	0	314		1			1- 70- 2
86.001-3-7	Roach, Adam J.	60,000	12,800	60,000	0	210		1			1- 54-15
72.003-3-9.1	Roach, Charles F.	72,000	30,000	72,000	0	240		1			1- 47- 3
71.002-2-14.4	Roach, Vivian	65,000	12,600	65,000	0	210		1			
70.003-2-40.1	Robbins, Christopher E.	93,000	18,000	93,000	0	270		1			1- 102-5.21
58.044-1-30	Roberts, Christopher W.	180,000	64,000	180,000	0	210		1			1- 49- 4
70.038-2-5	Roberts, Susan J.	138,000	61,000	138,000	0	260	W	1			1- 76-13
70.001-1-43	Robinson, John W. Jr.	45,000	45,000	45,000	0	322		1			1- 93- 3.11
70.038-3-12.1	Robinson, John W. Jr.	90,000	48,400	90,000	0	260	W	1			1- 93- 2
71.061-1-2	Roca, Roderic O.	150,000	12,600	150,000	0	210		1			
84.068-1-8	Rodger, David	4,400	4,400	4,400	0	311		1			1- 86- 4
86.002-3-26	Rogers, Brian Shaun	28,000	28,000	28,000	0	323		1			1- 87- 1.4
85.039-1-4	Roll, David W & David L	50,000	17,100	50,000	0	260	W	1			1- 92- 9
86.001-3-9.1	Ross, Curt D.	105,000	38,500	105,000	0	110		1			1- 71- 4
59.004-2-18	Ross, Donald	70,000	8,500	70,000	0	210		1			1- 86- 6
58.059-2-5	Ross, Kevin C.	140,000	22,300	140,000	0	210		1			1- 66- 7
59.024-4-5	Route 57 Development LLC	600,000	110,000	600,000	0	431		1			
59.002-2-8.22	Route 68, LLC	15,000	15,000	15,000	0	323		1			
59.025-1-1	Roy Q Realty	275,000	105,000	200,000	0	485		1			
59.032-1-8	Roy Q Realty	300,000	40,000	300,000	0	431		1			1- 69-15
59.032-1-9	Roy Q Realty	50,000	30,000	50,000	0	331		1			1- 70- 1
59.003-1-1	Royal-J-Acres, LLC	28,000	28,000	28,000	0	105		1			1- 34-15
59.003-1-16.2	Royal-J-Acres, LLC	220,000	52,000	220,000	0	120		1			
59.003-1-22.1	Royal-J-Acres, LLC	79,000	79,000	79,000	0	120		1			1- 89-14.1
59.003-1-25.121	Royal-J-Acres, LLC	300,000	142,000	300,000	0	112		1			
59.004-3-53	Royal-J-Acres, LLC	24,200	24,200	24,200	0	105		1			
70.002-1-3.1	Royal-J-Acres, LLC	35,000	35,000	35,000	0	105		1			1- 65- 6.1
70.002-1-12.1	Royal-J-Acres, LLC	24,000	24,000	24,000	0	120		1			1- 70- 8
70.002-1-12.3	Royal-J-Acres, LLC	5,800	5,800	5,800	0	105		1			
70.002-2-3.1	Royal-J-Acres, LLC	33,800	33,800	33,800	0	105		1			1- 33- 3.2

Parcel Id	Name	2015	2016		Res Pct	Prp Cls	O C	R S	T C	Account Nbr
		Total Av	Land Av	Total Av						
70.004-1-40	Royal-J-Acres, LLC	149,000	149,000	149,000	0	105		1		
71.001-1-15.1	Royal-J-Acres, LLC	63,800	60,700	63,800	0	120		1		1- 96-14
71.001-1-24	Royal-J-Acres, LLC	7,700	7,700	7,700	0	105		1		
71.001-2-34	Royal-J-Acres, LLC	68,000	60,000	88,000	0	120		1		
71.001-4-1.11	Royal-J-Acres, LLC	22,100	22,100	22,100	0	105		1		1- 63-13
71.002-1-14.121	Royal-J-Acres, LLC	160,000	35,400	160,000	0	240		1		1- 52- 8.1
71.002-1-15.11	Royal-J-Acres, LLC	54,000	54,000	54,000	0	105		1		1- 52-14.11
71.002-1-16.112	Royal-J-Acres, LLC	62,000	62,000	62,000	0	105		1		
71.002-1-18.1/1	Royal-J-Acres, LLC	52,000	0	52,000	0	210		1		1-82-5.1/1
71.002-1-18.12	Royal-J-Acres, LLC	1,650,000	139,300	1,650,000	0	112		1		
71.002-1-19.1	Royal-J-Acres, LLC	500	500	500	0	323		1		6-104-11
71.002-1-20	Royal-J-Acres, LLC	1,000	1,000	1,000	0	323		1		6-104-10
71.002-2-4.1	Royal-J-Acres, LLC	73,000	54,500	73,000	0	120		1		1- 38- 9
71.002-2-5	Royal-J-Acres, LLC	30,600	30,600	30,600	0	105		1		1- 41- 6
71.002-2-6.12	Royal-J-Acres, LLC	51,900	51,900	51,900	0	105		1		
71.002-2-13	Royal-J-Acres, LLC	4,600	4,600	4,600	0	105		1		1- 44- 2
71.002-2-14.2	Royal-J-Acres, LLC	30,000	30,000	30,000	0	105		1		
71.002-2-17.11	Royal-J-Acres, LLC	29,400	29,400	29,400	0	105		1		1- 42-12.2
71.003-1-4.2	Royal-J-Acres, LLC	14,100	14,100	14,100	0	105		1		
71.003-1-8.2	Royal-J-Acres, LLC	36,700	36,700	36,700	0	105		1		
71.003-1-10.2	Royal-J-Acres, LLC	26,700	26,700	26,700	0	105		1		
72.001-1-1.1	Royal-J-Acres, LLC	40,000	40,000	40,000	0	105		1		1- 38- 5
60.003-1-17.1	Royal-J-Acres, LLC	100,000	100,000	100,000	0	105		1		1- 56- 4
71.001-4-16.2	Royal-J-Properties, LLC	5,500	5,500	5,500	0	314		1		
72.001-1-32	Royal-J-Properties, LLC	7,000	7,000	7,000	0	322		1		
59.029-3-1.1	Rufa, Angela M.	260,000	78,700	300,000	0	210	W	1		
58.059-3-2	Rufa, Anne H.	31,000	7,900	31,000	0	210		1		1- 82-14
58.059-2-6	Rufa, Anne H (Lu)	87,500	12,300	87,500	0	210		1		
58.004-1-1.1	Rufa, David L.	200,000	84,800	200,000	0	112		1		1- 86- 9
71.002-2-9.11	Rupp, William J.	160,000	16,400	160,000	0	210		1		1- 90- 1
71.002-2-21	Rupp, William J.	1,000	1,000	1,000	0	323		1		
60.003-1-5	Russell, Don E Trustee	26,900	26,900	26,900	0	321		1		1- 62- 3
59.079-1-1	Russell, Douglas G.	15,500	15,500	15,500	0	314	W	1		1- 50-12
70.004-1-32	Russell, Patricia Davison	62,000	12,400	62,000	0	210		1		1- 40- 7.2
70.046-1-22.1	Russell, Robert I.	95,000	60,200	95,000	0	260	W	1		1- 34-14
59.003-1-7.212	Rust, Rodney P.	30,000	25,000	30,000	0	260	W	1		
58.066-2-7	Ryan, Terrance W.	240,000	104,200	240,000	0	210		1		1- 64-13.2
Page Totals	Parcels		37	3,948,500	1,468,000	4,008,500				

Parcel Id	Name	2015	2016		Res Pct	Prp Cls	O C	R S	T C	Account Nbr
		Total Av	Land Av	Total Av						
70.002-2-20	Ryor, Bryan	80,000	10,800	80,000	0	210	1			1- 71- 5
70.031-1-15	Sachs, Craig T.	103,000	23,300	103,000	0	210	1			1- 81- 3
70.053-1-9.2	Sansoucy, John C (LU)	250,000	71,300	250,000	0	210	W 1			
58.081-1-10	Santora, Michael	120,000	61,000	120,000	0	270	W 1			1- 60- 3
72.001-1-15	Sanyet, Ashley E.	65,000	12,400	65,000	0	210	1			1- 75- 8
59.001-2-13.2	Sarkin, Michael B.	300,000	76,100	300,000	0	433	1			1- 77-14.2
58.052-1-3	Savage, Edward	60,000	24,700	60,000	0	210	1			1- 55- 3
70.002-2-26	Savage Montroy, Crystal	43,000	12,000	43,000	0	270	1			1- 61- 3
59.021-5-3	Sawyer, Marsha A.	48,800	48,800	48,800	0	314	W 1			
70.024-2-25	Sawyer, Marsha A.	90,000	27,000	90,000	0	210	1			1- 78- 3
59.057-1-3	Sayer-Hall, Holly Lin	50,000	6,900	50,000	0	210	1			1- 87- 5
71.056-3-1	Schack, Joseph	50,000	19,300	50,000	0	210	W 1			1- 57-15
58.081-1-13	Scheer, Francis A.	225,000	63,000	225,000	0	210	W 1			1- 95- 3
71.004-2-6.11	Schlabach, Albert J.	114,000	53,000	140,000	0	112	1			1- 96-12
71.004-2-19.11	Schlabach, Albert J.	22,500	22,500	22,500	0	105	1			1- 50- 9.11
72.003-4-9.112	Schlabach, Albert J.	34,100	34,100	34,100	0	322	1			
85.002-4-3	Schlabach, Eli L.	60,000	16,600	60,000	0	210	1			1- 60-14
58.051-3-9	Schmidt, Frederick L.	225,000	125,000	225,000	0	417	W 1			1- 72- 7
58.051-1-23	Schofell, John W.	130,000	42,800	130,000	0	210	W 1			1- 47-10
58.066-2-1	Schwartz, J Frank Living Trust	145,000	70,000	145,000	0	210	W 1			1- 88- 5
72.004-1-3.1	Schwartzentruber, Amos D.	23,400	23,400	23,400	0	105	1			1- 83-13
72.004-1-3.2	Schwartzentruber, Amos D.	60,400	12,600	60,400	0	210	1			
71.002-2-7	Scott, Gary A.	100,000	11,700	100,000	0	210	1			1- 93- 4
70.001-1-41.1	Scott, Lindsey	130,000	119,600	130,000	0	260	W 1			
59.003-1-5	Scott, Paula B.	75,000	9,000	75,000	0	210	1			1- 34-12
70.031-1-3.1	Scruton, Wayne W.	140,000	40,000	140,000	0	260	W 1			1- 75-11.1
59.004-3-12.11	Sears, Charlotte (Lu)	135,000	71,000	135,000	80	240	1			1- 88-10.1
59.003-1-7.111	Seaway Timber Harvesting	80,000	40,800	80,000	0	312	1			1- 76- 2.1
70.002-2-9.11	Seaway Timber Harvesting	40,000	40,000	40,000	0	321	1			1- 65-11.1
59.001-1-17	Seaway Timber Harvesting,Inc	100,000	100,000	100,000	0	321	1			1- 76- 3
58.074-2-2	Seeley, Brian L.	165,000	11,100	165,000	0	210	1			
59.003-1-19.1	Seeley, Lee B.	40,000	9,000	40,000	0	210	1			1- 27- 5
70.004-1-6.2	Seeley, William B.	90,000	12,200	115,000	0	210	1			1- 35- 4.2
84.002-1-5	Seguin, Philip S.	77,900	15,400	77,900	0	210	1			1- 40-14
59.004-3-10	Sellers, Julie A.	95,000	10,200	95,000	0	210	1			1- 85- 2.2
59.004-3-12.12	Sellers, Ronald D. Jr.	85,000	10,200	85,000	0	210	1			
58.066-1-14	Senecal, Jerry R.	90,000	23,300	90,000	0	210	1			1- 64- 8
Page Totals	Parcels		37	3,742,100	1,380,100	3,793,100				

Parcel Id	Name	2015	2016		Res Pct	Prp Cls	O C	R S	T C	Account Nbr
		Total Av	Land Av	Total Av						
48.004-2-6.131	Seymour, Gary N.	9,000	9,000	9,000	0	314	1			1-71-13.13
48.004-2-7	Seymour, Gary N.	116,000	12,200	116,000	0	210	1			1- 96- 1
58.066-1-10.1	Seymour, William J.	200,000	78,900	200,000	0	210	W 1			1- 26- 3.1
58.051-1-8.2	Seymour, William J (LU)	163,000	68,200	163,000	0	210	W 1			
70.004-1-29.1	Shannon, Thomas	100,000	13,900	100,000	70	210	1			1- 43-11
70.004-1-29.2	Shannon-LaVigne, Kelly M.	140,000	11,700	140,000	0	210	1			
58.081-2-4	Sharland, Gregory P.	140,000	18,100	140,000	0	210	1			1- 32- 2
71.003-1-17.122	Sharlow, Kimberly A.	80,000	12,200	80,000	0	210	1			
71.002-2-23	Sharlow, Tarra Lynn	60,000	13,100	60,000	0	210	1			
85.001-1-6	Sharlow, Thomas	75,000	13,300	75,000	0	210	1			1- 39-11
59.004-3-47.2	Sharpe, Lisa J (Wood)	90,000	12,600	90,000	0	210	1			
58.052-1-2	Sharrow, Mark P.	100,000	24,400	100,000	0	210	1			1- 64- 2
70.004-2-1	Shaver, Kevin G. Jr.	10,000	10,000	10,000	0	322	1			
70.003-3-38	Shaver, Kevin G. Sr.	20,000	20,000	20,000	0	322	1			1- 41-14.3
72.004-1-2	Shaw, James	117,000	38,000	117,000	0	240	1			1- 69- 9
58.073-1-4.1	Shea, David	156,000	56,100	156,000	0	210	W 1			1- 64-12.31
60.001-1-10	Shea, Peter O.	85,000	8,400	85,000	0	210	1			1-102-10
72.003-3-17.111	Sheppard, Burton H.	50,000	25,600	50,000	0	120	1			1- 89- 6
60.003-1-11.11	Shetler, Daniel	110,000	51,800	110,000	0	112	1			1- 54- 8
60.003-1-20.1	Shetler, Daniel	25,000	25,000	25,000	0	910	1			1- 54- 9
60.003-1-21	Shetler, Daniel	9,000	9,000	9,000	0	323	1			1- 54-10
72.001-2-14.2	Shetler, Enos L.		64,700	176,000	0	113	1			
60.003-1-11.121	Shetler, Harvey S.	135,000	60,100	135,000	0	210	1			
58.051-2-6	Shetler, Levi J.	100,000	23,300	100,000	0	210	1			1- 80-13
72.001-2-8.12	Shetler, Levi M.	9,000	9,000	9,000	0	105	1			
72.001-2-10.1	Shetler, Levi M.	111,000	31,000	111,000	0	112	1			1- 55-14
72.001-2-14.3	Shetler, Levi M.		66,200	66,200	0	322	1			
72.001-2-11.1	Shetler, Mary (LU)	130,000	25,200	130,000	0	112	1			1- 24- 6
72.001-2-8.11	Shetler, Mary (Lu)	40,000	35,000	40,000	0	105	1			1- 55-10.1
72.001-2-8.2	Shetler, Noah S.	75,000	25,700	75,000	0	116	1			1- 55-10.2
58.067-1-9	Shoff, Eddie I.	170,000	23,600	170,000	0	210	1			
59.026-1-13.17	Sholette, Loren	9,600	9,600	9,600	0	314	1			
58.044-1-29	Sholette, Michael J (Etal)	300,000	75,000	300,000	0	411	1			1- 58-15.2
70.053-2-8	Short, Pamela Sperling	70,000	45,300	70,000	0	260	W 1			1- 27- 3.1
98.026-1-4.1	Showers, Opal A.	52,700	16,000	52,700	0	270	1			1- 66- 3.2
98.026-1-5.1	Showers, Robert W.	380,500	100,500	380,500	20	417	1			1- 66- 3.1
84.004-1-27	Showers, Robert W.	120,000	53,000	120,000	0	240	1			1- 91- 9

Parcel Id	Name	2015	2016		Res Pct	Prp Cls	O C	R S	T C	Account Nbr
		Total Av	Land Av	Total Av						
84.004-1-26.12	Silsby, Mark D & Lena M	16,000	8,300	16,000	0	260	1			
58.051-2-7	Silver, John D.	45,000	14,100	45,000	0	210	1			1- 84-13
70.031-2-4	Silver, Robert F.	234,000	57,500	190,000	0	210	W 1			1- 24-11.1
86.001-3-16.11	Simmons, Dorothy E.	17,000	17,000	17,000	0	322	1			1- 88- 1
86.001-3-16.14	Simmons, Dorothy E.	100,000	12,800	100,000	0	210	1			
86.001-3-16.13	Simmons, Raymond P.	7,500	7,500	7,500	0	314	1			
86.002-3-13	Simmons, Richard	5,000	5,000	5,000	0	321	1			1-103- 7
86.002-3-14	Simmons, Richard C.	5,000	5,000	5,000	0	323	1			1- 98-10
59.004-3-55	Simmons, Ricky Steve	15,000	15,000	15,000	0	314	1			
72.003-1-2.1	Simmons, Ricky Steve	46,000	15,900	46,000	0	210	1			1- 35- 6.1
86.001-3-16.12	Simmons, Roger D.	8,000	8,000	8,000	0	314	1			
86.001-3-8.1	Simmons, Rosemary	70,000	12,300	70,000	0	210	1			1- 89-10
71.002-1-5.2	Simmons, Timothy A.	30,000	12,900	30,000	0	270	1			
71.002-2-9.12	Simms, Dorothy	156,000	56,000	156,000	0	240	1			
* 59.003-3-14.1/1	Simms, Elizabeth	20,000	0	20,000	0	260	1			1- 43- 4
59.003-3-14.1/2	Simms, Elizabeth	24,000	0	24,000	0	260	1			1- 42- 9
59.003-3-14.1/5	Simms, Elizabeth	40,000	0	40,000	0	210	1			1- 67-12
59.003-3-14.1/6	Simms, Elizabeth	8,000	0	8,000	0	270	1			
59.003-3-14.1	Simms, Elizabeth (LU)	85,000	50,000	85,000	0	270	W 1			
59.004-3-42.4	Simons, James A. II.	130,000	12,600	130,000	0	210	1			1- 51-12.13
85.001-3-3.1	Sitas, William K.	85,000	26,800	130,000	0	210	W 1			
70.003-2-31	Skala, Robert	30,000	30,000	30,000	0	322	1			1- 51- 4
86.002-3-11.13	Skeels, Matthew C.	69,000	28,000	69,000	0	260	1			
* 60.001-1-1.2	Skelly, Edward J.	140,000	19,900	140,000	0	270	1			
60.001-1-1.21	Skelly, Edward J.		18,400	30,000	0	331	1			
60.001-1-1.22	Skelly, Edward J. Jr.		9,400	50,000	0	271	1			
71.002-2-25	Skelly, John W.	15,200	15,200	15,200	0	314	1			1- 87-8.2
71.002-2-20	Skelly, Kathy	40,000	13,000	40,000	0	271	1			1- 87- 8.11
70.001-1-45.21	Skelly, Lynn T.	40,000	40,000	40,000	0	314	1			
70.038-3-6.1	Skelly, Lynn T.	180,000	43,400	180,000	0	260	W 1			1- 90- 7
70.038-3-7.1	Skelly, Lynn T.	68,000	43,500	68,000	0	260	W 1			1- 78-10
70.038-3-3.1	Skelly, Lynn Thomas	180,000	43,500	180,000	0	260	W 1			1- 45-13
60.001-1-8	Skelly Contractors	240,000	37,900	240,000	0	449	1			1- 90- 6
59.004-3-30	Skidders, James	87,000	30,000	87,000	0	240	1			1- 53-15
70.003-3-32.1	Skipka, Barry P.	9,000	9,000	9,000	0	311	1			1- 79- 3.22
70.003-3-33.1	Skipka, Barry P.	85,000	13,000	85,000	0	210	1			1- 79- 3.23
555.020-23-1	SLIC Network Solutions Inc	171,789	0	166,776	0	836	5			
Page Totals	Parcels	35	2,341,489	711,000	2,417,476					

Parcel Id	Name	2015	2016		Res Pct	Prp Cls	O C	R S	T C	Account Nbr
		Total Av	Land Av	Total Av						
555.020-23-2	SLIC Network Solutions Inc	67,471	0	65,503	0	836	5			
71.004-2-20.1	Sloan, Gregory R.	115,000	15,500	115,000	0	210	1			
86.002-1-4.1	Sloan, Gregory R.	85,000	15,000	85,000	0	220	1			1- 90-14.1
86.002-1-4.3	Sloan, Gregory R.	11,600	11,600	11,600	0	314	W 1			1- 90-14.3
72.003-3-18	Sloan, Lyle	90,000	9,800	90,000	0	210	1			1- 90-13
72.003-3-19	Sloan, Lyle F.	100,000	17,100	100,000	0	112	1			1- 90-11
59.004-2-35.1	Small, Mark	95,000	12,400	95,000	0	210	1			1- 54- 6.3
60.001-1-2.3	Smith, Clark R.	65,000	13,800	65,000	0	210	1			1- 69-10.2
58.044-1-1	Smith, David R.	120,000	70,000	165,000	0	210	W 1			1- 24-4.1
58.059-3-5	Smith, David W.	150,000	35,600	150,000	0	210	1			1- 60- 8
70.003-2-11.1	Smith, Dorothy B.	80,000	42,000	80,000	0	240	1			1- 28-15.11
70.003-2-11.2	Smith, Dorothy B.	5,000	5,000	5,000	0	311	1			1- 28-15.4
70.003-2-11.41	Smith, Dorothy B.	17,000	17,000	17,000	0	321	1			1- 28-15.6
84.004-1-28.1	Smith, Dorothy B.	50,000	50,000	50,000	0	314	W 1			1- 91- 6.2
70.046-1-11	Smith, Elizabeth A (Lu)	85,000	41,100	85,000	0	260	W 1			1- 70- 7
59.003-1-28.21	Smith, James N.	85,000	17,400	85,000	0	210	1			1- 79- 5
85.003-1-24.1	Smith, Linda	90,000	21,100	90,000	0	210	1			1- 91- 4.31
71.001-3-15.121	Smith, Robert J.	300,000	60,000	300,000	0	210	W 1			
58.051-1-6	Smith, Robert J (Lu)	50,800	38,800	50,800	0	270	W 1			1- 78-13
72.003-4-1.1	Smithers, Bryan M & Etal	40,000	13,300	40,000	0	210	1			1- 91- 7
85.001-1-24	Smithers, Christopher M.	12,000	10,000	10,000	0	322	1			1- 91-14
59.052-1-11	Smithers, Donald M.	77,000	12,700	77,000	0	210	1			1- 91-10
85.001-1-23	Smithers, Donald M.	12,000	12,000	12,000	0	322	1			1- 91-14.2
59.002-2-27	Smithers, Donald M.	23,500	23,500	23,500	0	322	1			
59.060-1-4	Smithers, Donald M.	14,000	14,000	14,000	0	322	1			
85.001-1-16	Smithers, Joseph C (Lu)	30,000	15,600	30,000	0	260	W 1			1- 92- 1
59.001-1-33.1	Smithers, Quinton M.	145,000	45,000	145,000	0	112	1			1- 76- 6.1
59.004-4-4.3	Smithers, Richard E.	25,000	16,600	25,000	0	270	1			
70.004-1-10.12	Smithers, Rodney J.	85,000	13,700	85,000	0	270	1			
59.001-1-31	Smithers, Scott A.	100,000	15,100	100,000	0	210	1			1- 75-12
71.003-2-37.1	Smithers, Scott A.	40,000	20,100	40,000	0	210	1			1- 67-14.2
59.003-2-23	Smithers, Stephen W.	10,000	10,000	10,000	0	314	W 1			1-102-15
70.031-1-18	Smithers, Stephen W.	63,000	63,000	100,000	0	312	W 1			
72.003-4-2.2	Smithers, Travis A.	100,000	14,000	100,000	0	210	1			
59.001-1-19.2	Smithers, Vernon	15,000	15,000	15,000	0	322	1			1- 74-10
59.004-2-65.211	Snover, James W.	215,000	30,900	215,000	0	240	1			
70.003-3-19.12	Snyder, Arlene L.	30,000	12,400	30,000	0	270	1			

Page Totals

Parcels

37

2,698,371

850,100

2,776,403

Parcel Id	Name	2015	2016		Res Pct	Prp Cls	O C	R S	T C	Account Nbr
		Total Av	Land Av	Total Av						
70.003-3-19.2	Snyder, Christopher Lee	30,000	12,200	30,000	0	270	1			1- 84- 2.2
70.002-1-11.13	Snyder, David E.	85,000	14,100	100,000	0	210	1			
86.002-3-17.112	Snyder, Kirk		14,700	14,700	0	314	W 1			
71.003-1-40.12	Sovie, Mary M.	14,000	14,000	14,000	0	311	1			
71.061-1-1	Sovie, Mary M.	9,000	9,000	9,000	0	311	1			
58.081-2-10	Sovie, Robin L.	7,000	7,000	7,000	0	311	1			1- 61- 9
58.081-2-11	Sovie, Robin L.	80,000	8,600	80,000	0	210	1			1- 61- 8
85.001-1-1.112	Spaman, Allan A.	60,000	14,600	60,000	0	210	1			
85.001-1-7.2	Spaman, Daniel	75,000	12,600	75,000	0	210	1			1- 74- 4.2
84.002-1-26	Spaman, Daniel C.	40,400	40,400	40,400	0	322	1			1- 92- 4
59.060-1-10	Spears, Katherine	60,000	10,200	60,000	0	210	1			1- 80- 8
59.004-2-48.2	Spears, Ronald E.	100,000	13,200	100,000	0	210	1			1-101- 6.2
59.004-2-64.2	Spears, Ronald E.	8,000	8,000	8,000	0	105	1			
71.001-2-27	Spears, Ronald E.	15,000	15,000	15,000	0	314	W 1			
70.031-2-2	Spencer, Mary Anne	130,000	53,400	130,000	0	260	W 1			1- 24-12
59.003-2-38.1	Spooner, Douglas	135,000	25,600	135,000	0	240	1			1-103- 2.1
59.065-1-5	Spooner, Douglas	55,000	7,600	55,000	0	210	1			1-103- 3.1
59.003-3-10	Spooner, Jeffrey D.	80,000	11,300	80,000	0	210	1			1- 89-14.2
59.003-2-33.11	Spooner, Jody L.	140,000	12,500	140,000	0	210	1			
72.001-2-15.12	Sporbert, Judith A.	70,000	12,200	70,000	0	210	1			
59.079-1-4	Spriggs, Leo E. Jr.	22,000	22,000	22,000	0	311	W 1			1- 72-14
70.031-1-17	Springstead, Scott B.	320,000	135,000	320,000	0	210	W 1			1- 71- 9
58.066-1-15	Springstead, Scott B.	130,000	56,000	130,000	0	484	1			1- 91- 3
60.003-1-16.2	Sprowls, Mark A.	30,000	10,700	30,000	0	270	1			
59.002-2-5	St Lawrence County	200,000	48,000	200,000	0	694	8			8-106- 4
48.004-3-10	St Lawrence Gas Co	40,000	40,000	40,000	0	883	6			
555.012-23-1	St Lawrence Gas Co	199,920	0	152,235	0	861	5			
664.089-9999-139.900/2881	St Lawrence Gas Co	522,300	0	522,300	0	883	6			6-104-13
664.089-9999-139.900/2882	St Lawrence Gas Co	75,314	0	75,314	0	883	6			6-104-14
48.004-3-5.2	St Lawrence Valley	15,000	13,500	15,000	0	117	1			
59.001-2-27	St Mary's Church of Ogdensburg	120,000	75,000	120,000	0	695	W 8			8-108- 8
59.065-1-19	St Pierre, Alain G.	100,000	11,700	100,000	0	210	1			
59.003-2-44	St Pierre, Danny M.	235,600	55,000	235,600	0	116	1			1- 45- 2
59.004-2-65.1	St Pierre, Danny M.	7,000	7,000	7,000	0	314	1			1- 87- 4.1
59.065-1-13	St Pierre, Danny M.	175,000	11,800	175,000	0	210	1			
59.065-1-14	St Pierre, Fernand	70,000	11,800	70,000	0	210	1			
59.004-2-8.1	St Pierre, Rene	50,000	50,000	50,000	0	105	1			1- 26-11
Page Totals	Parcels		37	3,505,534	863,700	3,487,549				

Parcel Id	Name	2015	2016		Res Pct	Prp Cls	O C	R S	T C	Account Nbr
		Total Av	Land Av	Total Av						
59.065-1-15	St Pierre, Rene L.	45,000	7,900	45,000	0	484	1			1- 87- 4.41
59.002-1-33	Stacey, Michael	11,000	11,000	11,000	0	311	1			1- 93-13
59.002-1-34	Stacey, Nancy	88,000	12,900	88,000	0	210	1			1- 53- 4
85.003-1-11.11	Stahl, Roger S.	50,000	27,000	50,000	0	270	W 1			1- 92- 8
85.039-1-12	Staples, James K.	75,000	18,600	75,000	0	260	W 1			
85.039-1-13	Staples, James K.	10,000	10,000	10,000	0	314	W 1			1- 48- 7
59.003-1-10.1	Steele, Daphne M.	95,700	13,100	95,700	80	210	1			1- 92-12
85.003-1-2	Stephens Media Group-	63,000	13,000	63,000	0	833	6			1- 91- 4.2
72.003-2-30	Sterling, Donald L.	150,000	22,700	150,000	0	240	1			1- 92-14
72.001-2-33	Sterling , Donald L.	52,000	13,600	52,000	0	210	1			
71.002-2-8.2	Stevens, Dorothy J.	50,000	11,700	50,000	0	270	1			
58.051-3-7.11	Stevenson, Eleanor	20,000	20,000	20,000	0	312	1			1- 93- 1
58.051-1-10	Stevenson, Eleanor M (Lu)	155,000	55,100	155,000	0	210	W 1			1- 67- 6
70.024-2-14.1	Stickler, John R.	253,000	50,700	253,000	0	210	W 1			1- 38- 4
72.003-2-22.211	Stickney, Joseph	58,000	12,600	58,000	0	210	1			1-101- 2.2
72.001-2-1	Stiles, David	60,000	9,400	60,000	0	210	1			1- 65-12
60.003-1-23	Stiles, Tracy L.	90,000	12,400	90,000	0	210	1			
86.004-1-3.2	Stiles Mack, Dawn E.	84,000	12,500	84,000	0	210	1			
98.026-1-6	Stone, Jon A.	50,000	26,600	50,000	0	260	W 1			1- 26- 6
58.002-1-23.11	Stopfel, Suzanne M.	262,000	150,000	262,000	0	240	1			1-103- 5
85.039-1-10	Storey, John M.	55,000	17,400	65,000	0	210	W 1			1- 87-10
71.048-1-8	Storie, Jacent	75,000	25,700	75,000	0	210	W 1			1- 93- 9.3
71.004-2-22	Storie, June	180,000	166,000	180,000	0	260	1			1- 93- 9.1
72.001-1-17.1	Stowe, James	95,000	15,000	95,000	0	210	1			1- 57-13.2
72.001-1-31.21	Stull, Kenneth	25,000	25,000	25,000	0	475	1			
59.003-1-26.221	Stull, Kenneth J.	75,000	12,700	75,000	0	210	1			
72.003-1-11	Suburban NY Property	5,100	5,100	5,100	0	323	1			6-104-10
71.003-2-35	Sufaj, Ylli	192,000	18,700	192,000	0	240	W 1			1- 91-15
71.001-3-14.113	Sutton, Connor G.	45,000	45,000	45,000	0	322	W 1			
70.001-1-52.2	Swan, Donald	5,000	5,000	5,000	0	311	1			
70.001-1-53	Swan, Donald	1,000	1,000	1,000	0	311	1			1- 78- 2.2
70.001-1-52.1	Swan, Donald G.	145,000	18,000	145,000	0	210	1			
72.004-1-1	Swartzentruber, Dan M.	160,000	41,400	160,000	0	113	1			1- 30- 9
72.001-2-34	Swartzentruber, Eli M.	125,000	33,300	125,000	0	112	1			1- 30-10
84.001-1-5.4	Swartzentruber, Harvey	39,000	39,000	39,000	0	323	1			
84.004-1-18.1	Swartzentruber, Harvey L.	210,000	100,000	210,000	0	240	1			1- 50- 5
84.001-1-3.22	Swartzentruber, Harvey S.		14,000	30,000	0	210	1			
Page Totals	Parcels		37	3,153,800		1,093,100		3,193,800		

Parcel Id	Name	2015	2016		Res Pct	Prp Cls	O C	R S	T C	Account Nbr
		Total Av	Land Av	Total Av						
84.001-1-4.1	Swartzentruber, Harvey S.	180,000	87,000	180,000	0	113		1		1- 29- 5
71.004-2-3.2	Swartzentruber, Jonas	47,500	12,500	47,500	0	270		1		1- 50- 9.12
71.004-2-3.12	Swartzentruber, Jonas	140,000	49,300	140,000	0	113		1		1- 50- 9.1
71.004-2-19.12	Swartzentruber, Jonas	8,300	8,300	8,300	0	311		1		
86.002-1-11	Swartzentruber, Jonas J L	40,000	20,000	30,000	0	449		1		1- 93- 6
84.002-1-16.12	Swartzentruber, Mosie L.	12,500	12,500	12,500	0	322		1		
84.002-1-16.13	Swartzentruber, Mosie L.	120,500	50,500	120,500	0	240		1		
72.001-1-9.1	Swartzentruber, Sam J.	60,000	12,400	60,000	0	210		1		1- 37-14
70.004-1-11	Sweeney, Janet E.	50,000	12,600	50,000	0	270		1		1- 40-11.2
58.066-2-2.1	Sweeny, Herbert V.	240,000	70,000	240,000	0	210		1		1-102- 1.1
84.001-1-2	Swift, Jeffrey R.	10,000	10,000	10,000	0	270		1		1- 82-10.2
71.002-2-22	Taber, Lindsay E.	75,000	22,900	75,000	0	240		1		
60.003-1-2.1	Tallman, Leonard R.	135,000	35,000	135,000	79	210		1		1- 58- 6.1
59.029-3-2.1	Tan, Long	600,000	121,300	600,000	0	210	W	1		1- 42- 2.1
58.074-1-3	Tarbox, Gregory L.	70,000	17,500	70,000	0	210		1		1- 32- 6
59.026-1-13.21	Taylor, Jon	20,000	20,000	20,000	0	330		1		
58.059-2-1.2	Taylor, Lynn G.	180,000	50,800	180,000	0	210		1		1- 29-11.2
58.081-2-15	Teneyck, Howard L.	55,000	12,000	55,000	0	270		1		1- 64-12.23
70.024-2-19.112	Teneyck, Nathan	150,000	49,000	150,000	0	210		1		
71.004-2-15.2	Tennant, Kurt	40,000	40,000	40,000	0	322	W	1		1- 96-11
59.060-1-14	Tennant, Kurt Lee	95,000	10,200	95,000	0	210		1		1- 65-14
59.079-1-2	Terrance, Heidi Monroe	54,000	34,300	54,000	0	270	W	1		1- 34- 6
70.002-1-14.112	Terrance, Scott B.	90,000	16,200	90,000	0	210		1		
72.003-2-12	Testani, Dominic A.	700	700	700	0	311		1		
70.001-1-24	Testani, Valerie	145,000	40,100	145,000	0	210		1		1- 32-15
58.081-2-1	Thomas, Michael L.	87,000	18,400	87,000	0	270		1		1- 85-11
85.001-3-6.1	Thompson, John E.	100,000	21,900	100,000	0	210	W	1		
72.001-1-6.2	Thompson, John E. Jr.	100,000	30,000	100,000	0	433		1		
85.039-1-7	Thompson, Keith E (LU)	50,000	15,000	50,000	0	260	W	1		1- 84-11
48.004-3-5.1	Thompson, Leah	75,000	30,000	75,000	50	240		1		1- 80- 5
72.003-3-10	Thompson, Lynn	110,000	58,700	110,000	50	110		1		1- 47- 4
72.003-3-8	Thompson, Lynn C.	20,000	20,000	20,000	0	323		1		1-100- 6
72.001-1-6.1	Thompson, Nancy L.	150,000	30,000	150,000	0	240		1		1- 95-13
72.003-3-20	Thompson, Terry T.	500	500	500	0	311		1		
72.003-3-9.2	Thompson, Timothy B.	110,000	11,100	110,000	0	210		1		
84.002-1-16.11	Thomson, Laura	30,000	30,000	30,000	0	322		1		1- 59- 9
84.002-1-16.14	Thomson, Laura	116,500	18,500	116,500	0	240		1		

Parcel Id	Name	2015	2016		Res Pct	Prp Cls	O C	R S	T C	Account Nbr
		Total Av	Land Av	Total Av						
72.003-2-11	Thornhill, Dale E.	34,000	8,600	34,000	0	270	1			1- 58- 4
72.003-2-9	Thornhill, David R.	8,600	8,600	8,600	0	314	1			1- 94-13
58.051-2-11	Thornhill, Nicole M.	97,000	15,800	97,000	0	210	1			1- 34- 7
72.001-1-14.131	Thornhill, Patrick	100,000	13,100	100,000	0	210	1			
72.001-1-37	Thornhill, Patrick	1,500	1,500	1,500	0	321	1			
72.004-1-12.12	Thornhill, Randy L.	70,000	12,800	70,000	0	210	1			
72.004-1-12.112	Thornhill, Shawn M.	40,000	21,000	40,000	0	475	1			
59.003-1-14.1	Thornhill, Stacie L.	100,000	12,400	100,000	0	210	1			1- 34-13
70.046-1-25	Thrall, Michael H.	200,000	58,400	200,000	0	210	W 1			1- 88- 6
86.004-1-9	Thurman & Sons Inc	7,000	7,000	7,000	0	311	1			
86.004-1-2	Thurman & Sons Inc	104,000	22,000	150,000	0	444	1			1- 93- 5
60.001-1-4.2	Tiernan Murdock, Kelley	39,000	12,700	39,000	0	210	1			
85.003-1-13.2	Tiger, Bruce E (Lu)	150,000	26,400	150,000	0	210	W 1			1- 36-12.2
555.007-23-1	Time Warner - North Region	130,421	0	125,492	0	869	5			5-105- 1
555.007-23-2	Time Warner - North Region	52,168	0	50,197	0	869	5			
555.007-23-3	Time Warner - North Region	26,084	0	25,098	0	869	5			
664.089-9999-901.350/1882	Time Warner - North Region	10,970	0	10,970	0	835	6			6-104- 1
59.001-2-14.2	Time Warner Cable Northeast	375,000	80,000	375,000	0	835	6			1-100- 1.2
86.002-1-10.111	Todd, Alex J.	45,000	12,600	45,000	0	270	1			1- 53- 7
98.026-1-2	Todd, Douglas J.	50,000	14,300	100,000	0	260	W 1			1- 63-15
58.002-1-23.12	Todd, Joanne M.	92,000	12,000	92,000	0	270	1			
70.024-2-19.111	Todd, Robert C (Lu)	75,000	25,000	75,000	0	270	1			1- 86- 11.1
70.038-3-13.111	Tolman, Theresa D (Lu)	220,000	43,500	220,000	0	210	W 1			1- 89- 8.1
59.024-4-2	Toped Development, LLC	40,000	30,000	40,000	0	331	1			1- 24-13
59.004-3-47.112	Town & Country Veterinary	30,000	30,000	30,000	0	330	1			
59.003-2-46	Town Of Oswegatchie	500	500	500	0	323	8			
59.004-2-58.1	Town of Oswegatchie	800	800	800	0	323	8			
59.021-5-4.1	Town of Oswegatchie	36,000	36,000	36,000	0	314	W 8			1- 52- 9
60.003-1-1.2	Town Of Oswegatchie	1,000	1,000	1,000	0	695	8			
60.003-1-7	Town of Oswegatchie	1,000	1,000	1,000	0	314	8			1- 50- 8
70.002-4-1	Town Of Oswegatchie	2,000	2,000	2,000	0	852	8			
71.002-2-2	Town Of Oswegatchie	18,000	18,000	18,000	0	852	8			
71.003-1-14	Town Of Oswegatchie	235,800	54,500	235,800	0	651	8			8-106- 6
72.003-4-3.2	Town Of Oswegatchie	20,000	10,000	20,000	0	651	8			
72.003-2-27.11	Town of Oswegatchie	500	500	500	0	330	8			
58.051-3-1.2	Tracy, Joseph Jr.	100,000	47,000	100,000	0	260	W 1			1- 95- 5.2
58.051-3-5.111	Tracy, Joseph E & Marian F	300,000	71,000	300,000	0	210	W 1			1- 86- 3

Parcel Id	Name	2015	2016		Res Pct	Prp Cls	O C	R S	T C	Account Nbr
		Total Av	Land Av	Total Av						
70.001-1-6	Trapanese, Marjorie Church (LU)	85,000	18,300	85,000	0	210	1			1- 28- 7
58.081-6-6	Tremblay, Anthony	200,000	35,600	150,000	0	210	1			1-48-9.11
60.001-1-3.21	Trimm, Stephen	50,000	20,000	50,000	0	431	1			
58.051-2-17	Trivilino, Philip J.	95,000	53,800	95,000	0	210	1			1- 63- 8
70.003-2-33.21	Troiano, Bethany	190,000	36,000	190,000	0	240	1			
70.003-2-39	Trombly, Clayton W.	60,000	12,600	60,000	0	270	1			
72.001-2-7	Troyer, John H.	190,000	40,300	190,000	0	113	1			1- 84-12
60.001-1-13.1	Truax, Paul M.	85,000	20,000	85,000	0	483	1			1- 96-15
70.038-3-4.1	Tschumakow, Alexander G.	180,000	43,500	225,000	0	260	W 1			1- 86-10
86.002-1-10.14	Tucker, Donald E.	90,000	21,500	90,000	0	240	1			
70.003-3-30	Tulip, John W.	40,000	12,400	40,000	0	270	1			1- 79- 3.21
70.002-1-16	Tupper, Terry	57,500	12,500	57,500	0	270	1			1- 62- 7
58.051-1-3	Turnbull, Paul C.	80,000	38,800	80,000	0	260	W 1			1- 95-11
70.003-3-6.1	Tuttle, Mary Linda	76,000	14,500	76,000	0	210	1			1- 79- 3.7
70.003-3-25.1	Tynon, Eunice M.	27,000	12,400	27,000	0	270	1			1- 79- 3.10
59.003-1-27.11	Tynon, Kenneth	11,100	14,100	277,900	0	210	1			1- 86-14
59.003-1-27.12	Tynon, Kenneth J.	13,700	13,700	13,700	0	322	1			
70.003-2-16.2	Tynon, Timothy M.	95,000	17,100	95,000	0	210	1			1-102- 6.2
59.003-1-27.2	Tynon, Tyler A.	70,000	25,200	132,800	0	210	1			
59.001-1-21	Ultramar Energy Inc	400,000	146,700	400,000	0	447	1			1- 31-10
58.002-2-1	United Helpers	198,900	198,900	198,900	0	322	W 1			8-109- 2
72.003-2-7	United Helpers	308,000	24,000	308,000	0	632	8			1- 50-13
59.001-1-14.1	United Helpers	3,400,000	200,000	3,400,000	0	633	8			8-109-1.1
70.002-5-3	United Helpers Care Inc	180,000	25,900	180,000	0	210	8			
58.074-2-1	United Helpers Intermediate	160,000	23,400	160,000	0	210	8			
59.003-2-32	United Helpers Intermediate	145,000	13,200	145,000	0	210	8			
58.002-2-3	United Helpers Residence,Inc	2,400,000	132,000	2,400,000	0	633	8			8-109-1.2
86.001-3-13.12/1	US Gouvernment	15,000	0	15,000	0	833	8			
59.004-3-42.12	VanOrman, Brandon	75,000	11,600	75,000	0	270	1			
71.002-2-14.5	Vanorman, Ronda (Roach) L.	35,000	12,800	35,000	0	270	1			
59.001-2-7	Venier, James R.	350,000	100,000	350,000	0	484	1			1- 52- 7
59.024-4-13	Venier, James R.	15,000	15,000	15,000	0	330	1			1- 79-14
555.008-23-1	Verizon New York Inc	217,499	0	186,136	0	866	5			5-105- 2
555.008-23-2	Verizon New York Inc	1,374	0	1,176	0	866	5			5-105- 3
555.008-23-3	Verizon New York Inc	95,787	0	81,974	0	866	5			5-105- 4
555.008-23-4	Verizon New York Inc	159,297	0	136,327	0	866	5			5-105- 5
664.089-9999-631.900/1881	Verizon New York Inc	243,379	0	243,379	0	836	6			6-104- 2

Parcel Id	Name	2015	2016		Res Pct	Prp Cls	O C	R S	T C	Account Nbr
		Total Av	Land Av	Total Av						
664.089-9999-631.900/1882	Verizon New York Inc	218,762	0	218,762	0	836	6			6-104- 4
664.089-9999-631.900/1883	Verizon New York Inc	93,578	0	93,578	0	836	6			6-104- 3
664.089-9999-631.900/1884	Verizon New York Inc	1,821	0	1,821	0	836	6			6-104- 5
70.001-1-4.1/1	Verizon Wireless	200,000	0	200,000	0	837	6			
70.031-2-3	Vernsey, Terry	200,000	36,700	200,000	0	210	W 1			1- 24-11.2
71.056-1-4.1	Vest, Cameron	50,000	17,100	50,000	0	210	W 1			1- 44-15
71.001-4-4.2	Vest, Owen	70,000	50,000	70,000	0	240	W 1			
71.004-2-17.2	Village of Heuvelton	100,000	100,000	100,000	0	330	8			
72.003-4-3.1	Village Of Heuvelton	25,000	25,000	25,000	0	314	W 8			8-106- 1
72.003-4-6	Village Of Heuvelton	800,000	30,000	800,000	0	853	8			8-109- 4
59.004-3-2.11	Vinch, Carrie F.	50,000	12,200	50,000	0	210	1			1- 45-14.1
71.003-2-36	Vinch, Tammy A.	30,000	14,800	30,000	0	270	1			
59.004-3-2.2	Vinch, Timmy A.	102,500	15,200	102,500	0	210	1			1- 45-14.5
71.001-1-2.11	Volans, Richard C.	9,000	9,000	9,000	0	314	1			1- 96-13
71.001-1-3.21	Volans, Richard C (Lu)	83,000	12,400	83,000	0	210	1			
58.004-1-2	Wadhams Hall Seminary	6,400,000	400,000	6,400,000	0	613	W 8			8-107- 5
70.003-2-23.121	Walker, Timothy J.	170,000	16,200	170,000	0	210	1			
70.024-1-15	Walsh, Michael H.	115,000	24,700	115,000	0	210	1			1- 97-14.1
58.081-3-3.11	Wang, Ying	15,000	15,000	15,000	0	311	1			1- 64-11.11
58.081-3-3.12	Wang, Ying	390,000	23,300	390,000	0	210	1			
70.003-2-27.12	Ward, Barbara	70,000	24,000	70,000	0	210	1			
70.038-3-11.1	Ward, Byron	90,000	43,400	90,000	0	260	W 1			1- 97- 4
58.067-1-2	Ward, Chris O.	95,000	12,300	82,000	0	210	1			
84.004-1-28.2	Ward, James	49,000	49,000	49,000	0	314	W 1			
84.004-1-22	Ward, James N.	80,000	8,100	60,000	0	210	1			1- 91- 2
70.004-1-41	Warden, Renee B.	75,000	11,000	75,000	0	210	1			
59.052-1-10	Warner, Peter T.	85,000	12,700	85,000	0	210	1			
70.004-1-12.22	Warren, John P.	33,000	12,400	33,000	0	270	1			1-40-11.122
71.004-2-12.1	Weaver, Walter F Jr (LU)	71,000	21,000	71,000	0	270	W 1			1- 97- 9
71.056-1-10.1	Weida, Scott A.	45,000	18,000	45,000	0	260	W 1			1- 25-11
59.052-1-4.1	Weidner, Daniel M & Noele	112,500	12,500	112,500	0	210	1			1- 87-14
71.003-2-27.11	Weiler, Karon Dunn	10,000	10,000	10,000	0	314	1			1- 99- 9
86.001-3-4	Weldon, John	75,000	28,300	75,000	0	240	1			1- 39-10. 1
86.001-3-6.1	Weldon, John	10,000	10,000	10,000	0	322	1			1-103- 8
86.001-3-5	Weldon, John P.	150,000	12,300	150,000	0	210	1			1- 39-10.2
72.004-1-7.111	Wells, Cecil	83,000	18,000	83,000	0	270	1			
59.004-3-9	Wells, David P.	93,000	9,900	93,000	0	210	1			1- 51-12.2
Page Totals	Parcels		37	10,350,161	1,114,500	10,317,161				

Parcel Id	Name	2015	2016		Res Pct	Prp Cls	O C	R S	T C	Account Nbr
		Total Av	Land Av	Total Av						
58.081-4-3.1	Wells, Donald R.	285,000	94,800	285,000	0	210	W	1		1- 48- 9.4
70.003-2-3.2	Wells, Dorothy C.	50,000	50,000	50,000	0	314	W	1		
71.061-1-12	Wells, Jarred A.	75,000	12,600	75,000	0	210		1		1- 53-13.1
85.001-1-8	Wells, Nathaniel	160,000	72,000	160,000	0	240		1		1- 98- 2
71.003-2-27.31	West, Lawrence	31,000	12,500	31,000	0	270		1		
71.002-1-11.1	West, Lawrence W.	50,000	8,700	50,000	0	220		1		1- 98- 6
59.024-4-9.2	West Fresno/Bullard, LP	1,928,000	194,700	1,928,000	0	453		1		
85.001-3-6.2	Weston, Kristopher E.	75,000	22,000	75,000	0	210	W	1		
84.002-1-4.112	Weston, Michael L.	80,000	12,500	80,000	0	210		1		
71.001-1-11	Weston, Patricia	110,000	11,000	110,000	0	210		1		1- 80- 3
84.004-1-25	Wheater, Lucille (Lu)	120,000	90,000	120,000	0	112		1		1- 98- 9
85.001-3-7	Wheater, Walter Jr.	83,500	31,400	83,500	0	240		1		1- 98-12
85.001-3-9	Wheater, Walter Jr.	22,000	20,000	22,000	0	312	W	1		
85.001-3-11	Wheater, Walter Jr.	20,000	20,000	20,000	0	314	W	1		
71.061-1-4	Wheeler, William	90,000	12,000	90,000	0	411		1		1- 43- 2.2
48.004-3-11	Whitcombe, Jane E.	5,000	5,000	5,000	0	105		1		1- 99- 6
59.002-1-15.11	Whitcombe, Jane E.	155,000	76,500	155,000	0	240		1		1- 99- 5.1
59.026-1-15	Whitcombe, Lisa	7,000	7,000	7,000	0	311		1		
59.026-1-13.15	Whitcombe, Lisa L.	6,000	6,000	6,000	0	314		1		
48.004-2-8	Whitcombe, Margaret	66,000	12,000	66,000	0	210		1		1- 99- 1
59.026-1-13.13	Whitcombe, Robert	11,700	11,700	11,700	0	314		1		
59.026-1-16	Whitcombe, Robert A.	87,000	11,800	87,000	0	210		1		
59.026-1-14.1	Whitcombe, Tina	45,000	15,400	45,000	0	270		1		
85.003-1-10	White, Leon R (LU)	55,000	26,100	55,000	0	260	W	1		1- 36-11
84.076-1-16	White, William D.	12,000	12,000	12,000	0	314		1		
70.023-1-1	White Cook Asset	87,000	57,000	87,000	0	270	W	1		1- 69- 7
59.003-1-16.12	Whitney, Patrick D.	82,000	33,000	85,000	0	210	W	1		
71.003-2-20.112	Whitton, Archie M.	15,000	15,000	15,000	0	321		1		
70.024-2-23.1	Wiest, Solange	6,100	6,100	6,100	0	314		1		1- 78- 1
70.024-2-9	Wiest, Solange (Trust)	275,000	59,000	275,000	0	210	W	1		1- 99-15
70.024-2-10	Wiest, Solange (Trust)	90,000	52,600	90,000	0	260	W	1		1-100- 2
70.024-1-18.2	Wiggins, Patrick K.	100,000	23,200	100,000	0	210		1		
59.056-1-3	Wilcox, Sharon A.	85,000	8,400	85,000	0	210		1		1- 90- 8
70.053-2-7	Willard, Chad J.	270,000	65,300	270,000	0	210	W	1		1- 84- 9.1
70.024-2-23.2	Willard, David James	20,000	20,000	20,000	0	314		1		1-78-1
70.024-2-24	Willard, David James	57,000	37,000	57,000	0	210		1		1- 73-14
72.003-3-7	Willard, John A.	160,000	26,700	160,000	0	240		1		1-100- 8
Page Totals	Parcels		37	4,876,300	1,251,000	4,879,300				

Parcel Id	Name	2015	2016		Res Pct	Prp Cls	O C	R S	T C	Account Nbr
		Total Av	Land Av	Total Av						
72.003-3-5	Willard, Ward (Estate)	150,000	40,300	150,000	0	113		1		1-100- 9
86.001-3-15	Willard, Ward (Estate)	6,700	6,700	6,700	0	323		1		1-100-10
72.004-1-13.12	Williams, Donald E.	45,000	12,200	45,000	0	210		1		
59.048-1-3	Williams, Edward D (Lu)	70,000	7,600	70,000	0	210		1		1-103-22
59.003-1-32	Williams, Jody J.	85,000	15,600	85,000	0	210		1		1- 89-14.32
58.044-1-31	Williams, Louis	30,000	30,000	30,000	0	330		1		1- 94- 7
58.058-1-1.2	Williams, Louis J.	300,000	84,600	300,000	0	210		1		1- 94- 8.2
58.058-1-2	Williams, Louis J.	44,000	44,000	44,000	0	314	W	1		
48.004-2-2	Williams, Robert	10,000	10,000	10,000	0	314		1		1- 74- 6
58.044-1-37	Williams, Robert A.	90,000	16,700	90,000	0	210		1		1- 73-13
85.001-3-5	Williams, Robert L.	95,000	40,000	95,000	0	270	W	1		
48.004-2-1.2	Williams, Scott	110,000	11,800	110,000	0	210		1		
85.001-1-14.15	Wilson, Abraham	8,000	8,000	8,000	0	314		1		
85.001-1-14.14	Wilson, Adam	8,000	8,000	8,000	0	314		1		
59.065-1-1	Wilson, Arthur G. III.	70,000	10,400	70,000	0	210		1		
72.001-4-3	Wilson, Bruce L. Jr.	80,000	14,100	80,000	0	210		1		1- 43-15.11
84.004-1-38	Wilson, David L.	360,000	78,900	360,000	0	112		1		1-100-13
84.004-1-40	Wilson, David L.	24,300	24,300	24,300	0	105		1		
85.001-1-14.112	Wilson, David L.	33,000	33,000	33,000	0	120		1		
85.001-3-12	Wilson, David L.	36,000	36,000	36,000	0	105		1		
85.001-3-13	Wilson, Donald F.	8,000	8,000	8,000	0	314		1		
71.002-1-15.3	Wilson, Gary G.	23,000	12,000	23,000	0	270		1		1- 52-14.4
85.001-1-14.21	Wilson, Leona B.	30,000	12,300	30,000	0	270		1		1-100-15.2
58.004-1-8.13	Wilson, Roger L.	140,000	12,500	140,000	0	210		1		
58.004-1-18.2	Wilson, Roger L.	58,500	8,500	58,500	0	312		1		
58.004-1-18.111	Wilson, Roger L.	12,900	12,900	12,900	0	314		1		1- 64-13.1
58.004-1-20	Wilson, Roger L.	38,800	38,800	38,800	0	322		1		
85.001-1-27	Wilson, Roger L.	37,000	17,700	37,000	56	271		1		1-100-15.1
84.004-1-23	Wilson Dairy LLC	400,000	85,000	400,000	0	112		1		1-101- 5
85.001-1-26	Wilson Dairy LLC	22,600	22,600	22,600	0	105		1		
85.003-1-3.11	Wilson Dairy LLC	78,000	78,000	78,000	0	105		1		1- 91- 4.4
71.001-2-15	Wing, Ford D. Jr.	95,000	20,500	95,000	0	240		1		1- 88-12
71.061-1-8	Wing, Ford D. Jr.	41,400	12,500	41,400	0	270		1		1- 76-11
71.048-1-5	Winterfeld, Waltraud H.	26,000	16,700	26,000	0	271	W	1		1- 93-11
60.001-1-9	Winters,Stewart, Darlene	55,000	10,800	55,000	0	210		1		1- 60- 7.2
72.003-2-13	Witherell, Grant David	70,400	20,000	70,400	0	541		1		1-101- 9
72.003-4-2.12	Wood, Brandon	40,000	10,300	40,000	0	270		1		

Parcel Id	Name	2015	2016		Res Pct	Prp Cls	O C	R S	T C	Account Nbr
		Total Av	Land Av	Total Av						
72.001-1-16.12	Wood, Clarence	120,000	22,700	120,000	0	210		1		
72.001-1-18	Wood, Clarence Cecil	14,000	14,000	14,000	0	323		1		1- 31-13.12
70.003-2-32.11	Wood, Helen M.	84,000	13,600	90,000	0	210		1		
59.056-1-5	Wood, Kevin	115,000	8,400	115,000	0	210		1		1- 43-13
72.001-1-16.11	Wood, Linda R.	15,000	15,000	15,000	0	105		1		1- 57-13.1
59.029-3-11	Wood Chop Shop, Inc	205,000	37,300	205,000	0	455		1		1- 48-14
72.001-2-32	Woodard, Robert C.	110,000	14,300	110,000	0	210		1		
59.024-4-9.1	Woodbranch Seaway, LLC	1,265,000	380,000	1,265,000	0	451		1		1- 88-15
71.003-1-17.121	Woods, Nelson (Liv Trust)	24,000	24,000	24,000	0	322		1		
59.025-1-3	Woods, William J.	45,000	4,300	45,000	0	210		1		1- 39-12
72.001-1-22	Woodside, Gail Lee	40,000	11,400	40,000	0	270		1		1- 31-13.2
70.001-1-34	Woodward, Richard M.	125,000	36,200	125,000	0	210		1		1- 54- 4
58.066-2-2.2	Worden, Lawrence Jr.	70,000	43,800	70,000	0	270	W	1		1-102- 1.2
59.029-3-13	Worden, Lawrence F.	150,000	40,000	150,000	0	440		1		1-101-15
71.003-2-41	Worden, Michael W.	15,000	15,000	15,000	0	311		1		
71.003-2-42	Worden, Michael W.	136,000	17,600	136,000	0	210		1		
84.002-1-8.2	Wright, Daniel F.	85,000	12,700	85,000	0	210		1		1-103-18.2
70.003-2-21.2	Wright, Jeanne	115,000	13,500	115,000	0	210		1		1-82-10.1
58.051-1-5	Wright, Michael P.	225,000	60,600	225,000	0	210	W	1		1- 78-11
58.051-3-6.1	Wright, Sheila	90,000	75,100	90,000	0	210	W	1		1-102-11.1
59.004-3-38	Wright, William	10,000	10,000	10,000	0	321		1		1- 50-14
59.003-2-7	Wright, William L.	160,000	100,000	160,000	0	240	W	1		1-102-12
59.004-2-24	Wright, William L.	140,000	78,600	140,000	0	240		1		1-102- 2
84.068-1-7	Wylie, Jack	4,400	4,400	4,400	0	311		1		1-102-14
58.073-1-3.2	Yates, Douglas A.	156,000	30,500	156,000	0	210		1		1- 36-15.2
58.004-1-11.1	Yerdon, Michael H.	55,000	16,200	55,000	0	270		1		1- 64-12.21
71.002-2-6.11	Yoder, Albert J.	45,000	14,000	45,000	0	210		1		1- 41- 7
84.002-1-6.1	Yoder, Andy N.	140,000	37,600	140,000	0	113		1		1- 35- 5
59.065-1-2	Young, Betty L (Estate)	40,000	10,400	40,000	0	271		1		1-101- 6.1
* 84.076-1-5	Young, Clinton	12,000	12,000	12,000	0	314		1		
* 84.076-1-8	Young, Clinton	30,000	15,000	30,000	0	260	W	1		1- 25- 3.4
84.076-1-8.1	Young, Clinton		42,000	65,000	0	260	W	1		1- 25- 3.4
59.003-3-7	Youngs, Mark H.	60,000	11,300	60,000	0	210		1		1- 89-14.3
70.004-1-42	Youngs, Michael	10,000	10,000	10,000	0	314		1		
86.002-3-24	Zaleski, Frances	18,000	18,000	18,000	0	322		1		1- 87- 1.2
72.003-4-4	Zanker, Shannon	45,000	12,400	45,000	0	270		1		1- 89-12
59.004-3-48	Zeh, John P. III.	250,000	35,000	250,000	0	484		1		

Parcel Id	Name	2015		2016		Res Pct	Prp Cls	O C	R S	T C	Account Nbr
		Total Av	Land Av	Total Av	Land Av						
85.039-1-8	Zelesnikar, Arthur H.	50,000	11,900	50,000		0	260	W	1		1- 92- 7
58.051-2-19	Zhang, Lianhong	304,000	29,000	304,000		0	210		1		1- 24-4.10
70.024-1-12.11	Zhong, Jing Jing	300,000	69,000	300,000		0	210	W	1		
59.024-4-6	Zircon Development, LLC	80,000	80,000	80,000		0	330		1		1- 95- 6
84.002-1-10.2	Zunft, Mark W.	40,000	11,200	40,000		0	210		1		
Town Outside Village Totals		Parcels	2,246	226,549,389	65,244,320						230,676,185
Town Grand Totals		Parcels	2,627	256,233,101	68,753,220						262,096,891
Report Totals		Parcels	2,627	256,233,101	68,753,220						262,096,891

Parcel Id	Name	2015	2016		Res Pct	Prp Cts	O C	R S	T C	Account Nbr
		Total Av	Land Av	Total Av						
72.054-1-1.1	Heuvelton Central School Dist	3,400,000	33,000	3,400,000	0	612	8			8-106-12
72.054-1-2.11	Heuvelton Central School Dist	48,000	14,600	48,000	0	270	8			1- 6- 5
72.054-1-3	Town Of Oswegatchie	500	500	500	0	330	8			PT 1-60-15
72.054-1-4	Cougler, Karl	500	500	500	0	311	1			1- 7-15
72.054-1-5	Lake, Edna J & Etal	500	500	500	0	311	1			PT 1-42-15
72.054-1-6.2	Rayburn, Joyce M.	65,000	11,000	65,000	0	210	1			1- 4-18.2
72.054-1-6.11	Murray, Timothy J.	68,000	13,400	68,000	0	210	1			1- 4-18.11
72.054-1-6.12	Richards, Amy E.	64,000	13,300	64,000	0	210	1			1-4-18.12
72.054-1-7.1	Arnold, William L.	20,000	11,500	20,000	0	270	1			1- 1-11
72.054-1-9	Skelly, Kathy	40,000	7,200	40,000	0	210	1			1- 6- 4
72.054-1-11	MacPeek, Joyce E.	80,000	9,400	80,000	0	210	1			1- 20- 7
72.054-1-12.1	Lashua, Mark W.	70,000	5,300	70,000	0	210	1			1- 10-12
72.054-1-13	Jensen, Sandra (LU)	44,000	9,700	44,000	0	270	1			1- 3-12
72.054-1-14	Mitchell, Stanley J.	55,000	7,200	55,000	0	210	1			1- 8-14
72.054-1-15	Gardner, Corleen M (Lu)	57,000	7,800	57,000	0	210	1			1- 8-15
72.054-1-17	Downing, Carmen L.	85,000	13,700	85,000	0	210	1			1- 2- 5
72.054-1-18	Downing, Harold M (Estate)	22,000	8,400	22,000	0	270	1			1- 6- 7
72.054-1-22	Seymour, Michael J.	52,000	8,100	52,000	0	210	1			1- 2-10
72.054-2-1	Kilbourn, Edward J.	50,000	9,500	50,000	0	210	1			1- 14- 7
72.054-2-2	Hillcrest Cemetery Assoc	2,100	2,100	2,100	0	311	8			8- 17-15
72.054-2-3	Murray, Karen	53,000	10,500	53,000	0	210	1			1- 10- 9
72.054-2-4	Shattuck, Arthur A.	60,000	6,900	60,000	0	210	1			1- 16-10
72.054-2-5	Christman, Georgeanna M.	19,000	8,400	19,000	0	270	1			1- 11-10
72.054-2-6.1	Durham, Phyllis	62,000	21,000	62,000	0	210	1			1- 6-11
72.054-2-7.1	United Helpers Intermediate	325,000	17,000	325,000	0	632	8			1- 9- 5.1
72.054-2-7.3	Patnode, Thomas J.	60,000	9,400	60,000	0	210	1			1- 9- 5.3
72.054-2-8.2	Backus, Peter J.	19,500	7,600	19,500	0	270	1			1- 6- 9.2
72.054-2-9	Backus, Peter	10,000	10,000	10,000	0	311	1			1- 4- 4
72.054-2-10.2	Garvey, Michael J.	180,000	13,400	180,000	0	210	1			
72.054-2-15	Merrifield, Robert Dallas	23,000	9,200	23,000	0	210	1			1- 13- 9
72.054-2-16	Powell, Kevin M.	35,000	10,500	35,000	0	210	1			1- 7- 7
72.054-2-17	Dibble, Arthur S.	50,000	7,100	50,000	0	270	1			1- 9- 2
72.054-2-18	Beaulieu, Jennifer M.	65,000	13,600	65,000	0	210	1			1- 3-14
72.054-2-19	Duvall, Aubrey N.	22,800	9,300	22,800	0	270	1			1- 6-12
72.054-2-20	Castor, Lyle L.	21,000	9,300	21,000	0	270	1			1- 16-15
72.054-2-21.1	Hillcrest Cemetery	18,300	16,600	18,300	0	695	8			8-108-13.1
72.054-2-23.1	Hazelton, Jeannette R.	78,000	13,300	78,000	0	210	1			1- 4-13.1
Page Totals	Parcels		37	5,325,200	379,800	5,325,200				

Parcel Id	Name	2015	2016		Res Pct	Prp Cls	O C	R S	T C	Account Nbr
		Total Av	Land Av	Total Av						
72.054-2-23.2	Hayes, Christopher M.	75,000	9,400	75,000	0	210	1			1- 4- 13
72.054-2-23.3	Cote, Dixie	5,000	5,000	5,000	0	311	1			1- 4- 13
72.054-2-23.4	Kinch, Marla M.	97,000	12,400	97,000	0	210	1			1- 4-13
72.054-2-23.5	Hazelton, Jeannette R.	1,500	1,500	1,500	0	311	1			1- 4-13
72.054-2-24	Woodside, Leta A (Lu)	35,000	6,800	35,000	0	210	1			1- 20-12
72.054-2-25	Scagel, Timothy A.	96,400	8,200	96,400	0	210	1			1- 3- 8
72.054-2-26.1	Johnson, Janice Parrow	50,000	9,200	50,000	0	270	1			1- 4-13.2
72.054-2-27	Liscum, Roger W.	75,000	6,500	75,000	0	210	1			1- 4-13.3
72.054-2-29	Testani, Dominic A.	42,000	9,600	42,000	0	270	1			1-18-12
72.054-2-30	Hebert, David D.	78,000	11,900	90,000	0	210	1			1- 18-12
72.054-2-31	Wood, Asa J (Lu)	65,000	8,600	65,000	0	210	1			1- 6- 9
72.054-2-33	Crobar, Shastin	26,100	9,900	26,100	0	270	1			1- 11-13
72.054-2-34	Wood, Erie Jack	70,000	9,500	70,000	0	270	1			
72.054-2-35	Village of Heuvelton	1,000	1,000	1,000	0	314	8			
72.055-1-3.1	Caswell, Alson	800	800	800	0	105	1			1- 20- 6
72.055-1-4	Crobar, Jeffrey M.	26,000	16,400	26,000	0	449	1			1- 16- 7
72.055-1-10.1	Crobar, Jeffrey M.	100,000	20,000	100,000	0	449	1			1- 16- 8
72.061-1-1	St Lawrence Gas Co	20,497	13,000	20,497	0	873	6			6- 13-10
72.061-1-2.1	Ferris, Walter W.	13,000	13,000	13,000	0	330	1			1- 7-12
72.061-1-2.2	Ferris Fuels Llc	30,000	9,100	30,000	0	331	1			1- 7-12
72.061-1-3	Lewandowski, Leroy	79,000	9,900	79,000	0	210	1			1- 7- 3
72.061-1-4	Smithers, Michael D.	85,000	8,500	85,000	0	210	1			1- 5- 5
72.061-1-6.1	Williams, Anthony R.	85,000	13,300	85,000	0	210	1			1- 12- 8
72.061-1-7	Suburban NY Property	130,000	13,000	130,000	0	441	1			1- 1- 3
72.061-1-8	Hayes, Christopher	70,000	12,000	70,000	0	444	1			1- 10- 8
72.061-1-9.2	Hayes, Christopher	4,500	4,500	4,500	0	330	1			1- 22- 5.2
72.061-1-9.11	Morley, Emmett R. II.	92,000	11,200	92,000	0	210	1			1- 7- 4.1
72.061-1-10	Suburban NY Property	11,200	11,200	11,200	0	340	1			6- 22- 4
72.061-1-12	McAdam, Mark	65,000	13,300	65,000	0	210	1			1- 13-11
72.061-1-13	Rheome, Kimberly A.	55,000	7,300	55,000	0	210	1			1- 17-11
72.061-1-14	Ladouceur, Logan J.	75,000	8,500	75,000	0	210	1			1- 20-10
72.061-1-15	Parish, Neil	65,000	13,400	65,000	0	210	1			1- 10-14
72.061-1-16	Kent, Jeanne A.	70,000	14,200	70,000	0	210	1			1- 3-11
72.061-1-17	Seguin, William	69,000	9,200	69,000	0	210	1			1- 13- 8
72.061-1-18	McKeever, James A.	115,000	8,800	115,000	0	210	1			1- 4-14
72.061-1-19	Macaulay, Michael J.	68,000	8,400	68,000	0	210	1			1- 3-15
72.061-1-20	Guardino, Augustus	83,000	8,700	83,000	0	210	1			1- 14- 3
Page Totals	Parcels		37	2,128,997	357,200	2,140,997				

Parcel Id	Name	2015	2016		Res Pct	Prp Cls	O C	R S	T C	Account Nbr
		Total Av	Land Av	Total Av						
72.061-1-21	Calton, Kenneth	90,000	11,100	90,000	0	210	1			1- 11- 3
72.061-1-22	VandenBerg, Michelle	30,300	9,700	30,300	0	270	1			1- 5-14
72.061-1-23	Mandigo, Martha C.	79,000	9,400	79,000	0	210	1			1- 20- 3
72.061-1-24	Crobar, Jeffrey M.	80,000	16,000	80,000	0	444	1			1- 10- 7.1
72.061-1-25	Hynes, Robert	68,000	8,900	68,000	0	210	1			1- 12- 2
72.061-1-26	Scott, David E.	68,000	8,700	68,000	0	210	1			1- 7-10
72.061-1-27	Breault, Rene' P.	90,000	8,100	90,000	0	210	1			1- 7-11
72.061-1-28	Foultz, Robert C.	80,000	8,800	80,000	0	210	1			1- 8- 6
72.061-1-29	Ferris, Walter J (Lu)	75,000	12,100	75,000	0	210	1			1- 7-13.1
72.061-1-30	Bressette, Beatrice M.	35,000	8,200	35,000	0	210	1			1- 16-12
72.061-2-1	Crowe, Anita	19,300	19,300	19,300	0	322	1			1- 13-15
72.062-1-1	Smithers, Michele	67,000	10,600	67,000	0	210	1			1- 6- 6
72.062-1-2	Liscum, Ryan W.	99,500	9,400	99,500	0	210	1			1- 1-14
72.062-1-3	Hebert, Michael P.	80,000	9,900	80,000	0	210	1			1- 20-14
72.062-1-4	Thornhill, Andrew	80,000	8,600	80,000	0	210	1			1- 17-10
72.062-1-5	Paro, Thomas	65,000	6,800	65,000	0	210	1			1- 3- 3
72.062-1-6	Harper, Lee R.	90,000	7,000	90,000	0	220	1			1- 17- 4
72.062-1-14	McAllister, Joshua D.	135,000	8,800	135,000	0	210	1			1-12-7
72.062-1-15	Cote, Amber J.	62,000	6,200	62,000	0	210	1			1- 6-14
72.062-1-19	Fanizzie, Frank D.	92,000	10,800	92,000	0	220	1			1- 10- 2
72.062-2-1	Young, Robert	58,000	7,800	58,000	0	210	1			1- 21- 5
72.062-2-2	Smithers, Bryan D.	57,000	7,700	57,000	0	210	1			1- 4- 9
72.062-2-3	Edgar, Sheila J Trust	70,000	10,100	70,000	0	210	1			1- 11- 7
72.062-2-4	Perry, Patrick D.	64,000	7,200	64,000	0	210	1			1- 10-10
72.062-2-5	Ritchie, Dale F (LU)	65,000	7,200	65,000	0	210	1			1- 16- 3
72.062-2-6	Herron, John F (Lu)	70,000	7,200	70,000	0	210	1			1- 10- 4
72.062-2-7	Palmer, Matthew	80,000	7,800	80,000	0	210	1			1- 12-10
72.062-2-8	Crobar, Michael	55,000	7,800	55,000	0	210	1			1- 21- 7
72.062-2-9	Richards, Janey A.	65,000	9,000	65,000	0	210	1			1- 12- 4
72.062-2-10	Lumley, Joan	70,000	9,000	70,000	0	210	1			1- 12- 3
72.062-2-11	Martin, Brian D.	84,000	9,600	84,000	0	210	1			1- 5- 9
72.062-2-12	Conklin, Patricia A (Lu)	50,000	9,200	50,000	0	210	1			1- 4-10
72.062-2-13.21	Steele, David C.	110,000	12,700	110,000	0	210	1			1- 1- 8
72.062-2-14	O'Marah, Robert F.	70,000	8,000	70,000	0	210	1			1- 14- 9
72.062-2-15	Richards, Jeffrey	60,000	8,000	60,000	0	210	1			1- 5- 6
72.062-2-16	Mudge, Kevin M.	80,000	8,000	80,000	0	210	1			1- 19- 1
72.062-2-17	Deluca, Ronald	79,000	8,000	79,000	0	210	1			1- 19-11
Page Totals	Parcels		37	2,672,100	342,700	2,672,100				

Parcel Id	Name	2015	2016		Res Pct	Prp Cls	O C	R S	T C	Account Nbr
		Total Av	Land Av	Total Av						
72.062-2-18	McAllister, Robert L.	80,000	13,400	80,000	0	220	1			1- 19- 7
72.062-2-19	Wesleyan Methodist Church	215,000	12,600	215,000	0	620	8			8-107-13
72.062-2-20	Sheppard, George W.	44,000	10,600	44,000	0	210	1			1- 16-14
72.062-2-21	Michael, Roger J.	63,000	7,300	63,000	0	210	1			1- 6-10
72.062-2-22	St Marie, Amanda L.	69,500	7,300	69,500	0	210	1			1- 5- 8
72.062-2-23	Hart, Donna G.	80,000	8,000	80,000	0	210	1			1- 20- 9
72.062-2-24	Burnett, Christie R.	70,000	7,100	70,000	0	210	1			1- 6-1
72.062-2-25	Gemme, Danielle	60,000	9,700	60,000	0	210	1			1- 8-10
72.062-2-27.1	Scott, Valerie	70,000	9,700	70,000	0	210	1			1- 7- 8
72.062-2-28	Streeter, Andrew M.	120,000	13,300	120,000	0	210	1			1- 1- 8
72.062-2-29	Friot, Kelly L.	67,000	8,900	67,000	0	210	1			1- 8-12
72.062-3-1	Town Of Oswegatchie	215,000	9,100	215,000	0	652	8			8-106- 5
72.062-3-2	Roman Catholic Church	115,000	12,100	115,000	0	620	8			8-108- 2
72.062-3-3	Catholic Church Rectory	153,100	9,800	153,100	0	210	8			8-108- 1
72.062-3-4	Childs, Victor	65,000	9,800	65,000	0	210	1			1- 4- 3
72.062-3-5	Snow, Dana P.	124,000	9,800	124,000	0	210	1			1- 10-15
72.062-3-6	Smith, Gerald D.	56,000	7,600	56,000	0	210	1			1- 6-15
72.062-3-7	Wesleyan Methodist	55,000	9,800	55,000	0	210	1			8-108- 6
72.062-3-8	Bush, Ryan	90,000	7,200	90,000	0	210	1			1- 8-11
72.062-3-9	Ritchie, Dorothy	50,000	12,400	50,000	0	210	1			1- 16- 4
72.062-3-10	LaFlair, William R.	34,000	5,500	34,000	0	270	1			
72.062-3-11.1	Weir, Ellen J (Lu)	100,000	11,000	100,000	0	210	1			1- 20- 1.1
72.062-3-12.1	Poulton Family Revoc Trust	63,000	8,900	63,000	0	210	1			1- 14-11
72.062-3-13	Roacher, Kenneth	45,000	8,800	45,000	0	210	1			1- 16- 5
72.062-3-14	Hayden, Ivan R.	50,000	7,000	50,000	0	210	1			1- 19-15
72.062-3-15	Hilborne, Katherine A.	35,000	8,000	35,000	0	210	1			1- 14- 5
72.062-3-16.1	Cline, Shirley A.	53,000	5,800	53,000	0	210	1			1- 14-10
72.062-3-17	Morrow, Robert	57,000	7,300	57,000	0	210	1			1- 1- 1
72.062-3-18	Willard, Walter M.	118,000	13,300	118,000	0	210	1			1- 7-14
72.062-3-19	Willard, Walter M.	5,000	5,000	5,000	0	311	1			1- 13-13
72.062-3-20	Ballard, Walter E. Jr.	60,000	7,900	60,000	0	210	1			1- 18- 7
72.062-3-21.1	Garrett, Jenny L.	90,000	10,000	90,000	0	210	1			1- 5- 4
72.062-3-22	Hynes, Donna D.	85,000	7,400	91,000	0	210	1			1- 1-10
72.062-3-23.1	Richardson, Lloyd S.	82,000	8,000	82,000	0	210	1			1- 9- 9
72.062-3-24	Rickett, Allen M.	58,000	6,400	58,000	0	210	1			1- 4-11
72.062-3-25	Hynes, Julie Elizabeth	65,000	10,700	65,000	0	210	1			1- 9-13
72.062-3-26	Downing, Sandra L.	65,000	8,200	65,000	0	220	1			1- 2- 1
Page Totals	Parcels		37	2,926,600		334,700		2,932,600		

Parcel Id	Name	2015	2016		Res Pct	Prp Cls	O C	R S	T C	Account Nbr
		Total Av	Land Av	Total Av						
72.062-3-27	Ritchie, Benjamin J.	50,000	7,700	50,000	0	210	1			1- 1-15
72.062-3-28	Spriggs, Bernard C.	63,000	8,600	63,000	0	210	1			1- 3- 1
72.062-3-29	Holmes, Walter J.	45,000	5,900	45,000	0	210	1			1- 19-13
72.062-3-30	Lambert, Joan V.	95,000	9,900	95,000	0	210	1			1- 19- 2
72.062-3-31	Presbyterian Church	170,000	11,800	170,000	0	620	8			8-108- 4
72.062-3-32	Barr, William C.	37,000	6,200	30,000	0	210	1			1- 6- 2
72.062-3-33	Knowlton, Stephen P & Etal	59,000	6,200	59,000	0	210	1			1- 11- 5
72.062-3-34	Kennedy, Paul	72,000	6,200	72,000	0	210	1			1- 11-11
72.062-3-35	Community Bank NA	5,000	5,000	5,000	0	330	1			1- 3- 5
72.062-3-36	Brady, James	72,000	7,200	72,000	0	210	1			1- 11- 1
72.062-3-37	Lenfant, Phil M.	60,000	4,800	60,000	0	210	1			1- 2- 4
72.062-3-38	Heuvelton Free Library	115,000	5,800	115,000	0	611	8			8-106- 9
72.062-3-39	Larue, Richard A.	60,000	5,300	60,000	0	210	1			1- 1- 9
72.062-3-40	LaShomb, Joseph Henry	55,000	6,300	55,000	0	210	1			1- 17- 8
72.062-3-41	Herron, John Jr.	80,000	12,700	80,000	0	210	1			1- 15- 4
72.062-4-1	Norman, David M.	50,000	11,300	50,000	0	210	1			1- 7- 6
72.062-4-2	Ashworth, Angela M.	45,000	10,300	45,000	0	210	1			1- 1-13
72.062-4-3	Bullock, Gizelle	116,000	11,700	121,000	0	210	1			1- 9-14
72.062-4-4	Rickett, Allen S.	80,000	10,400	80,000	0	210	1			1- 7- 2
72.062-4-5	Cole, Jocelyn Ann	49,000	8,800	49,000	0	210	1			1- 17- 3
72.062-4-6	Heuvelton Central School	160,000	16,000	160,000	0	612	8			8-106-11
72.062-4-7	Village Garage	100,000	13,500	100,000	0	651	8			8-106- 8
72.062-4-8.11	Patterson, John	125,000	13,900	125,000	0	449	1			1- 13- 5.1
72.062-4-8.12	McCadam Cheese Co, Inc	1,500	1,500	1,500	0	311	1			
72.062-4-9	Hitchcock, William V.	35,000	7,000	35,000	0	210	1			1- 14-14
72.062-4-10	Village Of Heuvelton	1,500	1,500	1,500	0	314	W 8			8-109-16
72.062-4-11.1	Bush, Ryan	65,000	15,800	65,000	0	443	1			1- 1- 2
72.062-4-12	Marshall, Dean D.	50,000	13,700	50,000	0	449	1			1- 4- 8
72.062-4-13	Bloodough, Christopher P.	60,000	10,000	60,000	0	210	1			1- 4- 7
72.062-4-15.1	Hayes, Damien M.	65,000	8,000	65,000	0	210	1			1- 8- 2
72.062-4-16	Washburn, Shirley (Lu)	135,000	13,300	135,000	0	210	1			1- 17-14
72.062-4-17	Zeh, John III.	110,000	11,000	110,000	0	210	1			1- 4- 1
72.062-4-18.11	Chambers, Margaret E.	97,000	10,700	97,000	0	210	1			1- 18-13
72.062-4-18.12	Brown, Thomas R.	88,000	10,700	88,000	0	210	1			
72.062-4-20	Marshall, Dean D.	1,200	1,200	1,200	0	321	1			
72.062-4-21	Crobar, Jeffrey M.	59,000	9,700	59,000	0	210	1			1- 13- 4
72.062-4-22	Bushey, Merla (Lu)	33,000	7,600	33,000	0	210	1			1- 3-13
Page Totals	Parcels		37	2,564,200	327,200	2,562,200				

Parcel Id	Name	2015	2016		Res Pct	Prp Cls	O C	R S	T C	Account Nbr
		Total Av	Land Av	Total Av						
72.062-4-23	Selleck, Erwin A.	58,000	11,200	58,000	0	210	1			1- 14- 2
72.062-4-24	Simmons, Wayne M (LC)	66,000	10,100	66,000	0	210	1			PT 1-12-9
72.062-4-25	Simmons, Earl R.	60,000	9,800	60,000	0	210	1			1- 5- 2.1
72.062-4-26	Brothers, Trevor J.	56,000	8,400	56,000	0	270	1			1- 21- 6
72.062-4-27	Pike, James P.	5,900	5,900	5,900	0	314	W 1			1- 12- 5
72.062-4-28	Pike, James P.	50,000	7,200	50,000	0	210	W 1			1- 12- 6
72.062-4-29	Bush, Ira K.	52,000	11,900	52,000	0	210	1			1- 12- 9
72.062-4-30	McAllister, Robert Lee	54,000	13,500	54,000	0	210	1			1- 21- 1
72.062-5-1.1	First Presbyterian Church	5,000	5,000	5,000	0	311	8			6-22-4.7
72.062-5-2	Covey, Linda S.	60,000	9,600	60,000	0	210	1			1- 19- 4
72.062-5-3	Marshall, Dean D.	60,000	12,000	60,000	25	411	1			1- 20- 2
72.062-5-4.1	Brossoit, Erik R.	80,000	11,000	80,000	0	210	1			1- 11- 9
72.062-5-4.2	Thornhill Inc	5,000	5,000	5,000	0	311	1			
72.062-5-5	Village Of Heuvelton	4,000	4,000	4,000	0	314	W 8			8-106-14
72.062-5-6	Erie Boulevard Hydropower	15,000	5,000	15,000	0	874	6			PT 6-22-3
72.062-5-7	Bray, Worden L.	60,000	3,500	60,000	0	210	W 1			1- 5- 7
72.062-5-8	Erie Boulevard Hydropower	10,000	10,000	10,000	0	874	6			PT 6-22-3
72.062-5-9	Erie Boulevard Hydropower	20,000	20,000	20,000	0	874	W 6			1- 15-12
72.062-5-10	Simmons, Brandi	65,000	8,500	65,000	0	220	1			1- 19- 5
72.062-5-11	Heuvelton Historical	100,000	12,000	450,000	0	481	1			1- 20-11
72.062-5-12	Strader, David T.	38,000	2,400	38,000	0	481	1			1- 3-10
72.062-5-13	Jones, David E.	50,000	6,000	50,000	0	433	1			1- 5-15
72.062-5-14	Nichols, Richard	25,000	3,400	25,000	0	484	1			1- 2-12
72.062-5-15	Brassard, Kan-Nan	60,000	4,000	60,000	0	210	1			1- 2-13
72.062-5-16	NM Holdings, LLC	32,000	2,700	12,500	0	484	1			1- 8- 5
72.062-5-17	Fenton, Steve G.	5,000	5,000	5,000	0	311	1			1- 14-13
72.062-5-18	Thornhill Inc	85,000	12,300	85,000	0	425	1			1- 7- 9
72.062-5-19	Thornhill, Inc	5,000	5,000	5,000	0	311	1			1- 10- 1
72.062-5-20	Village of Heuvelton	5,000	5,000	5,000	0	330	8			1- 10- 6
72.062-5-21.1	Piper, Fred	65,000	7,200	65,000	0	210	1			1- 9-15.1
72.062-6-7	James, Eleanor	35,000	9,700	35,000	0	270	1			1- 5-12
72.062-6-8	Saber, Mary L.	60,000	9,500	60,000	0	210	1			1- 20- 5
72.062-6-9	Lovely, Jerome G. Jr.	40,000	7,600	40,000	0	210	1			1- 14- 4
72.062-6-10	Weaver, Michael F.	65,000	8,000	65,000	0	210	1			1- 15-13
72.062-6-11	Wallace, Charlotte S.	40,000	7,300	27,000	0	210	1			1- 19- 9
72.062-6-12	Wallace, Charlotte L (Lu)	60,000	9,800	60,000	0	210	1			1- 19- 8
72.062-6-13	Jock, Scott	55,000	9,800	55,000	0	210	1			1- 15-15

Parcel Id	Name	2015	2016		Res Pct	Prp Cls	O C	R S	T C	Account Nbr
		Total Av	Land Av	Total Av						
72.062-6-14	Ray, Shane	35,000	5,800	35,000	0	210	1			1- 15-10
72.062-6-15	Powers, Lawrence J.	55,000	5,400	55,000	0	210	1			1- 17- 5
72.062-6-16	Dodds, Heather E Trust	60,000	7,400	60,000	0	210	1			1- 6- 3
72.062-6-17.1	Basford, Mark D.	75,000	9,000	75,000	0	210	1			1- 11-12.1
72.062-6-17.2	Perry, Erik D (Land Cont)	50,400	8,900	50,400	0	270	1			1- 11-12.2
72.062-6-18.21	Cole, Kenneth J.	47,000	3,100	47,000	0	210	1			
72.062-6-19.11	Fox, Carol E.	90,000	7,500	85,000	0	220	1			1- 8- 8
72.062-6-20	Cole, Kenneth J.	120,000	9,800	120,000	0	210	1			1- 8- 7
72.062-6-21	Thatcher, Rhett	120,000	9,900	120,000	0	210	1			1- 2- 3
72.062-6-22.11	Community Bank	160,000	7,200	160,000	0	461	1			1- 16- 9.1
72.062-6-22.12	Village of Heuvelton	1,000	1,000	1,000	0	330	8			
72.062-6-23.1	McKee Warehousing, Inc	400,000	16,200	225,000	0	710	1			1- 13- 2.1
72.062-6-24	Sibley, Craig A.	90,000	9,400	90,000	0	210	1			1- 9- 3
72.062-6-25	Lent, Robert W. Jr.	40,000	9,400	40,000	0	270	1			1- 16- 1
72.062-6-26.1	Denner, Matthew R. Sr.	110,000	8,100	110,000	0	210	1			1- 14-15
72.062-6-27.2	Thompson, John E. Jr.	35,000	9,400	35,000	0	433	1			
72.062-6-29	Ethridge, Curt	60,000	6,900	60,000	0	210	1			1- 5-11
72.062-6-31.11	SunOpta Grains And Foods Inc	1,000,000	16,200	1,000,000	0	710	1			8- 13- 1
72.062-7-1	Crobar, Jeffrey M.	24,200	14,200	24,200	0	210	1			1- 9- 1
72.062-7-2	Johnson, Daniel R.	60,000	13,300	60,000	0	210	1			1- 9- 7
72.062-7-3	Garnsey, Sarah Tabakaru	58,000	6,100	58,000	0	210	1			1- 11-15
72.062-7-4	Phillips, Steven R.	30,000	6,600	30,000	0	210	1			1- 18- 8
72.062-7-5	Hebert, David D.	60,000	7,900	60,000	0	220	1			1- 13-12
72.062-7-6	Dupont, Yves	82,000	7,900	82,000	0	210	1			8-108- 5
72.062-7-7.1	Tracy, Gregory D.	40,000	15,900	40,000	0	331	1			1- 13- 3.1
72.062-7-8	Tracy, Gregory D.	95,000	7,900	95,000	0	210	1			1- 12-14
72.062-7-9	Gilbert, Gary E.	80,000	8,500	80,000	0	210	1			1- 10- 5
72.062-7-14	Bracy, Robert	1,200	1,200	1,200	0	330	1			
72.062-8-1.11	Smithers, Crystal L.	80,000	7,000	80,000	0	210	1			1- 11- 6.1
72.062-8-2	Putman, James	45,000	6,200	45,000	0	270	1			1- 2-11
72.062-8-3.1	Lasher, Doris H Living Trust	70,000	6,500	70,000	0	210	1			1- 11-14.1
72.062-8-4.1	Seguin, Richard J.	55,000	13,800	55,000	0	220	1			1- 17- 9.1
72.062-8-5	Warner, John S (LU)	50,000	3,800	50,000	0	210	1			1- 19-12
72.062-8-6.1	Stewart's Shops Corp	595,000	10,000	595,000	0	432	1			1- 14- 8
72.062-8-9	Wells-Besaw, Shelia R.	50,000	4,200	50,000	0	421	1			1- 18- 1
72.062-8-10	Poor, Robert	30,000	4,500	30,000	0	483	1			1- 18- 2
72.062-8-11	Kelley, Timothy M. Jr.	52,000	4,500	52,000	50	484	1			1- 12- 1
Page Totals	Parcels		37	4,105,800	300,600	3,925,800				

Parcel Id	Name	2015	2016		Res Pct	Prp Cls	O C	R S	T C	Account Nbr
		Total Av	Land Av	Total Av						
72.062-8-12.1	Ritchie, Stephen	30,000	4,500	15,000	0	220	1			1- 18-15
72.062-8-12.2	Kelley, Timothy Jr & Leann	100	100	100	0	314	1			
72.062-8-13	Breitenbach, Lisa M.	68,000	7,100	68,000	0	482	1			1- 19- 6
72.062-8-14	Reynolds, Kevin M.	30,000	7,100	30,000	0	411	1			1- 13- 7
72.062-8-15.1	Lake, Daniel J.	18,000	3,800	18,000	0	484	1			1- 19-10
72.062-8-16.1	Lake, Daniel J.	60,000	8,600	60,000	0	482	1			1- 15-11
72.062-8-17.2	Perry, Darcy L.	50,000	5,700	50,000	0	220	1			
72.062-8-18	Fenton, Michael	35,000	5,900	35,000	0	210	1			1- 15- 8
72.062-8-19.1	Besaw, Annette D.	55,000	5,900	55,000	0	210	1			1- 2-14
72.062-8-19.2	Riverside Veneer Co Inc	500	500	500	0	330	1			
72.062-8-20	Terwilliger, Emma Lou	50,000	5,800	50,000	0	210	1			1- 8- 4
72.062-8-21.1	Riverside Veneer Co Inc	45,000	7,000	45,000	0	449	W 1			1- 15- 5.1
72.062-8-21.2	Downing, Perry	60,000	6,700	60,000	0	482	W 1			1-15-5.2
72.062-8-22	Riverside Veneer Co Inc	2,800	2,800	2,800	0	314	W 1			1- 15- 7
72.062-8-24.1	Terwilliger, Emma Lou	60,000	8,300	60,000	0	210	1			1- 18-11
72.062-8-27	Patterson, Sean P.	75,000	6,900	75,000	0	210	1			1- 11- 4
72.062-8-28	Carmany, Karen F.	90,000	6,900	90,000	0	210	1			1- 20- 8
72.062-8-29	Association for Neighborhood	95,000	8,200	95,000	0	220	1			1- 16-11
72.062-8-30	Lasher, Doris H Living Trust	55,000	10,300	55,000	0	210	1			1- 16-13
72.062-8-31	Methodist Church	100,000	13,400	100,000	0	620	8			8-107- 8
72.062-9-3	Geddis, Ronald E.	80,000	9,600	80,000	0	411	W 1			1- 9-12
72.062-9-4	Erie Boulevard Hydropower	549,100	63,100	549,100	0	874	6			6- 22- 3
72.062-9-4./1	Niagara Mohawk Power Corp	77,350	0	77,350	0	872	6 R			
72.062-9-5.2	Ritchie, William J.	9,500	9,500	9,500	0	314	W 1			1-11-8.2
72.062-9-5.12	Clouthier, Ronald (Lu)	47,000	13,800	47,000	0	270	W 1			
72.062-9-5.111	Ritchie, William J.	70,000	17,000	70,000	0	210	1			1- 11- 8.1
72.062-9-6	Gooshaw, Allen	40,000	9,700	40,000	0	210	1			1- 18-14
72.062-9-7	Gooshaw, Molly	60,000	10,600	60,000	0	210	1			1- 9- 4
72.062-9-8	Geddis, Ronald E.	85,000	13,300	85,000	0	210	1			1- 3- 9
72.062-9-9.1	Bergeron, Thomas P.	85,000	11,400	85,000	0	210	1			1- 2- 9
72.063-1-3	Charlton, Samuel J.	38,000	6,100	38,000	0	210	1			1- 21- 2
72.063-1-4	Reese, Mary Jane	45,000	7,600	45,000	0	210	1			1- 8-13
72.063-1-5	Mitchell, Wallace	58,000	9,800	58,000	0	210	1			1- 14- 6
72.063-1-6	Mitchell, Danielle Marie	50,000	13,300	50,000	0	210	1			1- 12-13
72.063-1-7	Hevener, Lisa	50,000	6,900	50,000	0	210	1			1- 20-15
72.063-1-8	Belile, Mitchell S.	80,000	13,300	80,000	0	210	1			1- 4- 5
72.063-1-9	Harris, Terry S.	80,000	10,600	80,000	0	210	1			1- 3- 4

Parcel Id	Name	2015	2016		Res Pct	Prp Cts	O C	R S	T C	Account Nbr
		Total Av	Land Av	Total Av						
72.063-1-10.2	Hepburn Medical Center	80,000	13,400	80,000	0	642	8			
72.063-1-10.11	Canton-Potsdam Hospital	11,000	11,000	11,000	0	311	8			1- 4- 6
72.063-1-10.12	MacAbee, Ann M.	95,000	13,800	95,000	0	210	1			
72.063-1-11	Gushea, Michael P.	52,000	10,300	52,000	0	210	1			1- 9- 6
72.063-1-12.2	LaRock, Harold G.	83,500	13,700	93,000	0	210	1			1- 3- 7.2
72.063-1-12.3	Ramsey, Harold J.	10,000	10,000	10,000	0	311	1			1- 3- 7.3
72.063-1-12.11	Levac, Michael J.	15,600	15,600	15,600	0	311	W 1			1- 3- 7.1
72.063-1-12.12	Levac, Michael J.	100,000	14,500	100,000	0	210	1			
72.063-1-13	Cougler, Angela J.	70,000	9,300	70,000	0	210	1			1- 17- 7
72.063-1-14	Cougler, Gary	55,000	16,000	55,000	0	443	W 1			1- 5- 1
72.063-2-1	McGaw, Jeremy	500	500	500	0	314	W 1			PT 1-29-13
72.063-2-2	McGaw, Jeremy	500	500	500	0	314	W 1			PT 1-29-13
72.063-3-1	Clouthier, Ronald L.	15,000	15,000	15,000	0	314	W 1			
72.070-1-2.2	Heuvelton Dev Corp	500,000	17,300	500,000	0	633	8			8- 15-14.2
72.070-1-2.11	Crobar, Jeffrey M.	62,000	17,200	62,000	0	210	1			1- 15-14.1
72.070-1-2.12	Perry, Michael Patrick	105,000	13,500	105,000	0	210	1			
72.070-1-3	Village Of Heuvelton	9,000	9,000	9,000	0	330	W 8			8-109-17
72.070-1-4	Presbyterian Manse	60,000	11,400	60,000	0	620	1			8-108- 3
72.070-1-5	Young, David D.	30,000	8,500	30,000	0	270	1			1- 1- 5
72.070-1-6	Bailey, Judy M.	80,000	8,500	80,000	0	210	1			1- 2- 2
72.070-1-7	Knowlton, William E.	55,000	6,100	55,000	0	210	1			1- 8- 1
72.070-1-8	Verizon New York Inc	65,000	5,300	65,000	0	831	6			6- 22- 2
72.070-1-9.11	Martin, Craig S.	64,900	8,600	64,900	0	210	1			1- 18-10
72.070-1-9.21	Terwilliger, Emma Lou	46,500	3,500	46,500	0	210	1			
72.070-1-10	Riverside Veneer Co, Inc	55,000	9,600	55,000	0	710	W 1			1- 18- 9
72.070-2-1	Ladouceur-Labarge, Michele L.	70,000	13,800	70,000	0	210	W 1			1- 3- 6
72.070-2-2	Stoner, Michael	70,000	9,900	70,000	0	210	1			1- 2- 8
72.070-2-3	Riordan, Larry W.	70,000	9,100	70,000	0	210	1			1- 14-12
72.070-2-4	Fenton, Steve Glen	144,900	8,900	144,900	0	210	1			1- 9-11
72.070-2-5	Ashlaw, Jonathan R.	68,000	7,700	68,000	0	210	1			1- 1-12
72.070-2-6	Skelly, John W.	65,000	8,400	65,000	0	210	1			1- 17- 2
72.070-2-7	McLear, Elizabeth Anne Hobbs	50,000	4,200	50,000	0	210	1			1- 19-14
72.070-2-8	Steele, Lawrence R.	60,000	5,300	60,000	0	210	1			1- 17-12
72.070-2-9	Duvall, Gary D.	60,000	6,900	60,000	0	210	W 1			1- 10- 3
72.070-2-10	Matthews, Scott J.	90,000	10,000	90,000	0	210	1			1- 21- 3
72.070-2-11	Hynes, Jennifer L.	65,000	6,500	65,000	0	210	1			1- 10-13
72.070-2-12	Clary, Anthony Lee	90,000	6,900	90,000	0	210	1			1- 18- 6

Parcel Id	Name	2015	2016		Res Pct	Prp Cls	O C	R S	T C	Account Nbr
		Total Av	Land Av	Total Av						
72.070-2-13	Weston, Keith M.	55,000	11,700	55,000	0	433	1			1- 11- 2
72.070-2-14	Cole, Christopher P.	67,000	13,400	67,000	0	210	1			1- 20-13
72.070-2-15	Sheppard, Judith R.	105,000	11,800	126,000	0	210	1			1- 17-13
72.070-2-16.1	Harris, James A.	30,000	9,000	30,000	0	270	1			1- 5- 3
72.070-2-16.2	Wagner, Curtis J.	79,000	11,000	79,000	0	210	1			
72.070-2-17	Fifield, Jacqueline L.	42,000	7,100	42,000	0	210	1			1- 19- 3
72.070-2-18.1	Duvall, Gary D.	35,000	11,300	35,000	0	271	1			1- 15- 2
72.070-2-19	Duvall, Gary D.	22,000	8,600	22,000	0	270	1			1- 15- 3
72.070-2-20	Murdock, Lois L (Lu)	45,000	11,000	45,000	0	210	1			1- 13-14
72.070-2-22.1	Pierce, Kathleen M.	140,000	24,000	140,000	0	210	1			1- 6-13
72.070-2-23	Sheppard, Burton H.	60,000	14,100	60,000	0	210	1			1- 17- 1
72.070-2-24	Matthews, Scott J.	5,800	5,800	5,800	0	314	W 1			1- 21- 4
72.070-2-25	Charlton, Samuel J.	65,000	9,500	65,000	0	433	W 1			1- 9- 8
72.070-2-26	Village of Heuvelton	7,000	7,000	7,000	0	330	8			1- 15- 9
72.070-2-27	Village Of Heuvelton	90,000	10,900	90,000	0	662	8			8-106-10
72.070-3-1	Village Of Heuvelton	7,000	7,000	7,000	0	311	8			1- 20- 4
72.070-3-2	Montroy, Lori A.	60,000	9,400	60,000	0	220	1			1- 15- 1
72.070-3-3	Heuvelton Amvets Post	100,000	16,200	100,000	0	484	8			1- 18- 4
72.070-3-4.1	Bottrill, Ann B (LU)	55,000	17,000	55,000	0	260	W 1			1- 2-15.1
72.070-3-4.2	Woodman, Shirley C.	5,000	5,000	5,000	0	311	1			1- 2-15.2
72.070-3-5	Woodman, Shirley	85,000	11,400	85,000	0	210	1			1- 3- 2
72.070-3-6.1	McGaw, Jeremy	265,000	22,400	265,000	0	210	1			1- 2- 7
72.070-3-7.1	Durant, Dennis G.	105,500	10,500	105,500	0	210	1			1- 13- 6
72.070-3-8	Thompson, Terry L.	57,000	9,300	57,000	0	210	1			1- 7- 1
72.070-3-9	Kirby, George M.	50,000	10,300	50,000	0	210	1			1- 2- 6
72.070-3-10	Lavigne, Sharon A.	50,000	10,300	50,000	0	210	1			1- 4- 2
72.070-3-11	Hanna, Ione	30,000	10,600	30,000	0	270	1			1- 16- 6
72.070-3-12	Hanna, Iona	55,000	13,300	55,000	0	210	1			1- 7- 5
72.070-3-13	Sloan, Lyle F.	17,000	17,000	17,000	0	105	1			1- 17- 6
72.070-3-14	Carroll, Raymond	53,000	10,400	53,000	0	210	1			1- 12-15
72.070-3-15.1	Harper, Frederick A.	45,000	10,900	45,000	0	210	1			1- 14- 1
72.070-3-15.2	Harper, Marilynn J.	22,000	13,500	22,000	0	312	1			
72.070-3-16	Warren, Brian G.	90,000	14,900	90,000	0	210	1			1- 9-10
72.071-1-1	Ferris, David J. Jr.	500	500	500	0	311	1			1- 37-10 PT
* 72.078-1-1	Losurdo Foods, Inc	130,000	30,000	130,000	0	710	1			1- 6- 8
72.078-1-4.1	Losurdo Foods, Inc	41,500	41,500	41,500	0	340	1			1- 1- 4.1
* 72.078-1-4.2	Losurdo Foods, Inc	160,000	17,400	160,000	0	449	1			1- 1- 4.2
Page Totals	Parcels	35	2,041,300	427,600	2,062,300					

Parcel Id	Name	2015	2016		Res Pct	Prp Cls	O C	R S	T C	Account Nbr
		Total Av	Land Av	Total Av						
* 72.078-1-5	Losurdo Foods Inc	1,267,000	30,000	1,267,000	0	710		1		1- 1- 7
72.078-1-5.1	Losurdo Foods Inc		30,000	1,557,000	0	710		1		1- 1- 7
555.007-23-1	Time Warner - North Region	30,474	0	29,827	0	869		5		5- 23- 1
555.008-23-1	Verizon New York Inc	98,474	0	85,770	0	866		5 C		5- 23- 2
555.009-23-1	Niagara Mohawk Power Corp	607,895	0	683,509	0	861		5 R		5- 23- 3
555.012-23-1	St Lawrence Gas Co	230,505	0	169,284	0	861		5		5- 23- 4
555.020-23-1	SLIC Network Solutions Inc		0	9,952	0	836		5		
664.001-9999-132.350/1001	Niagara Mohawk Power Corp	6,086	0	6,086	0	882		6 R		
664.001-9999-132.350/1011	Niagara Mohawk Power Corp	1,541	0	1,541	0	882		6 R		
664.001-9999-132.350/1021	Niagara Mohawk Power Corp	17,689	0	17,689	0	882		6 R		
664.001-9999-132.350/1031	Niagara Mohawk Power Corp	8,085	0	8,085	0	882		6 R		
664.001-9999-132.350/1881	Niagara Mohawk Power Corp	95,069	0	95,069	0	882		6 R		
664.001-9999-139.900/2881	St Lawrence Gas Co	60,661	0	60,661	0	883		6		
664.001-9999-631.900/1881	Verizon New York Inc	45,386	0	45,386	0	836		6		6- 22- 6.1
Village Totals	Parcels		381	29,683,712	3,508,900	31,420,706				

Parcel Id	Name	2015	2016		Res Pct	Prp Cls	O C	R S	T C	Account Nbr
		Total Av	Land Av	Total Av						
48.004-2-1.1	Erwin, Terry J.	62,000	60,000	62,000	0	240	1			1- 99- 2.3
48.004-2-1.2	Williams, Scott	110,000	11,800	110,000	0	210	1			
48.004-2-2	Williams, Robert	10,000	10,000	10,000	0	314	1			1- 74- 6
48.004-2-3	Mitchell, Philip	136,000	12,600	136,000	0	210	1			1- 28-11
48.004-2-4	O'Donoghue Family Trust	155,000	13,700	155,000	0	210	1			1- 99- 2.2
48.004-2-5	O'Donoghue Family Trust	10,000	10,000	10,000	0	314	1			1- 99- 2.4
48.004-2-6.2	Friot, Andrew J.	90,000	11,100	90,000	0	210	1			1- 71-13.2
48.004-2-6.3	MacMartin, Clinton J.	142,000	14,900	142,000	0	210	1			1- 71-13.3
48.004-2-6.11	O'Donoghue Family Trust	12,000	12,000	12,000	0	322	1			1- 71-13.11
48.004-2-6.12	MacMartin, Clinton J.	40,000	40,000	40,000	0	321	1			1-71-13.12
48.004-2-6.131	Seymour, Gary N.	9,000	9,000	9,000	0	314	1			1-71-13.13
48.004-2-6.132	MacMartin, Clinton J.	12,000	12,000	12,000	0	311	1			
48.004-2-7	Seymour, Gary N.	116,000	12,200	116,000	0	210	1			1- 96- 1
48.004-2-8	Whitcombe, Margaret	66,000	12,000	66,000	0	210	1			1- 99- 1
48.004-2-9.2	Ashley, Bobby Jo	60,000	12,000	60,000	0	210	1			1- 97- 2.2
48.004-2-9.11	Kroeger, Andrew J.	70,000	30,000	70,000	0	240	1			1- 97- 2.11
48.004-2-9.12	Costello, Albert R.	130,000	12,200	130,000	0	210	1			1- 97-2.12
48.004-2-10	Fitzgerald, Diane D.	65,000	11,900	65,000	0	210	1			
48.004-3-2.1	Arduine, Alexander	150,000	50,000	150,000	84	484	1			1- 68- 6
48.004-3-3	Odendahl, Alvin	100,000	7,600	70,000	0	210	1			1- 68- 4.2
48.004-3-4.1	Marlow, Douglas L.	90,000	15,000	90,000	0	210	1			1- 68- 4.1
48.004-3-5.1	Thompson, Leah	75,000	30,000	75,000	50	240	1			1- 80- 5
48.004-3-5.2	St Lawrence Valley	15,000	13,500	15,000	0	117	1			
48.004-3-6	House, David A. Jr.	70,000	9,300	70,000	0	210	1			1- 93-10
48.004-3-7	Mills, Michael E.	75,000	12,300	75,000	0	210	1			1- 91- 1
48.004-3-10	St Lawrence Gas Co	40,000	40,000	40,000	0	883	6			
48.004-3-11	Whitcombe, Jane E.	5,000	5,000	5,000	0	105	1			1- 99- 6
58.002-1-21.11	Hanson Aggregates New York Inc	140,000	140,000	140,000	0	720	1			1- 70-14
58.002-1-23.11	Stopfel, Suzanne M.	262,000	150,000	262,000	0	240	1			1-103- 5
58.002-1-23.12	Todd, Joanne M.	92,000	12,000	92,000	0	270	1			
58.002-1-27	Jacobs, Richard	149,500	24,000	149,500	0	210	1			1- 73-10
58.002-2-1	United Helpers	198,900	198,900	198,900	0	322	W 1			8-109- 2
58.002-2-2	Chapman Charitable Foundation	200,000	200,000	200,000	0	340	1			1- 24-1.11
58.002-2-3	United Helpers Residence,Inc	2,400,000	132,000	2,400,000	0	633	8			8-109-1.2
58.004-1-1.1	Rufa, David L.	200,000	84,800	200,000	0	112	1			1- 86- 9
58.004-1-2	Wadhams Hall Seminary	6,400,000	400,000	6,400,000	0	613	W 8			8-107- 5
58.004-1-5.21	Gillman, Patrick D.	50,000	38,000	50,000	0	260	1			1- 64-14.2
Page Totals	Parcels		37	12,007,400	1,869,800	11,977,400				

Parcel Id	Name	2015	2016		Res Pct	Prp Cls	O C	R S	T C	Account Nbr
		Total Av	Land Av	Total Av						
58.004-1-5.22	O'Marah, Leslie W.	10,000	10,000	10,000	0	314		1		
58.004-1-7.1	Gillman, Patrick	200,000	32,200	200,000	0	240		1		1- 75-14
58.004-1-7.21	Gillman, Kimberly	150,000	20,000	150,000	0	210		1		
58.004-1-8.13	Wilson, Roger L.	140,000	12,500	140,000	0	210		1		
58.004-1-9	Azure River Group Inc	450,000	150,000	450,000	0	240		1		1- 61-10
58.004-1-10	Azure River Group Inc	250,000	70,500	250,000	0	240		1		1- 64-12
58.004-1-11.1	Yerdon, Michael H.	55,000	16,200	55,000	0	270		1		1- 64-12.21
58.004-1-15	Collier, William D.	20,000	20,000	20,000	0	105		1		1-37-8.12
58.004-1-16	O'Marah, Leslie	95,000	15,700	95,000	0	210		1		
58.004-1-17.21	Rand, Stephen	159,000	59,000	159,000	0	240		1		
58.004-1-18.2	Wilson, Roger L.	58,500	8,500	58,500	0	312		1		
58.004-1-18.111	Wilson, Roger L.	12,900	12,900	12,900	0	314		1		1- 64-13.1
58.004-1-18.112	Lynch, Drew	122,100	12,200	122,100	0	210		1		
58.004-1-20	Wilson, Roger L.	38,800	38,800	38,800	0	322		1		
58.004-1-21	Bouchey, Thomas R.	99,000	12,200	144,400	0	210		1		
58.004-1-22	O'Marah, Leslie W.	50,000	50,000	50,000	0	321		1		1- 79- 5
58.004-3-1.12	Beamish, Paul	20,000	20,000	20,000	0	311		1		
58.004-3-1.112	Grey, Richard H.	112,900	23,500	112,900	0	210		1		
58.004-3-4.1	Ashley, John J. Jr.	19,000	19,000	19,000	0	311		1		1- 48- 9.11
58.004-3-4.21	Dupree, Allen J.	15,000	15,000	15,000	0	311		1		
58.004-3-4.22	Anantha, Padmanabhan K.	12,500	12,500	12,500	0	311		1		
58.004-3-5.1	Morley, Matthew T.	175,000	20,000	175,000	0	210		1		
58.043-2-1	Bettinger, Ronald N.	253,000	69,000	263,000	0	210	W	1		1- 24-4.6
58.043-2-2	McDonald Hills, Laura Family Trust	265,000	69,000	265,000	0	210	W	1		1- 24-4.7
58.043-2-3	LaRose, Bruce & Yvonne	315,000	79,000	315,000	0	210	W	1		1- 24-4.8
58.044-1-1	Smith, David R.	120,000	70,000	165,000	0	210	W	1		1- 24-4.1
58.044-1-2	Amo, Todd R.	315,000	70,000	315,000	0	210		1		1- 24-4.2
58.044-1-3	Comeau, Christine C.	315,000	69,000	325,000	0	210		1		1- 24-4.3
58.044-1-4.1	Miller, Eric C.	285,000	67,000	285,000	0	210	W	1		1- 24-4.4
58.044-1-5.1	Regan, Daniel J.	330,000	74,000	330,000	0	210	W	1		1- 24-4.5
58.044-1-15.1	Denoncourt, Joseph G.	15,000	15,000	15,000	0	311		1		1- 24-4.15
58.044-1-15.2	Bean, Eugene E.	15,000	15,000	15,000	0	311		1		
58.044-1-16	Denoncourt, Joseph G.	165,000	22,200	165,000	0	210		1		1- 24-4.16
58.044-1-17	Cai, Huijie	185,000	22,200	185,000	0	210		1		1- 24-4.17
58.044-1-18	Bettinger, Karen Ann	16,700	16,700	16,700	0	311		1		1- 24-4.18
58.044-1-19	Buscemi, Melchiorre	200,000	20,000	200,000	0	210		1		1- 24-4.19
58.044-1-20.1	Miller, Eric	20,000	20,000	20,000	0	311		1		1- 24-4.20

Parcel Id	Name	2015	2016		Res Pct	Prp Cls	O C	R S	T C	Account Nbr
		Total Av	Land Av	Total Av						
58.044-1-22.1	Houmiel, Wayne H.	170,000	23,800	170,000	0	210	1			1- 24-4.22
58.044-1-23	Houmiel, Wayne H.	10,000	10,000	10,000	0	311	1			1- 24-4.23
58.044-1-24	Bentley, Henry A.	205,000	22,200	205,000	0	210	1			1- 24-4.24
58.044-1-25	River's Edge Yacht Club & Etal	70,000	55,000	70,000	0	312	W 1			1- 24-4.25
58.044-1-26	Chapman Charitable Foundation	179,300	176,300	179,300	0	449	W 1			1- 67- 7
58.044-1-27	End Poverty Now, Inc	500,000	147,000	500,000	0	710	W 1			8- 109- 3
58.044-1-28	Kiah, William J.	130,000	53,800	130,000	0	210	1			1- 58-15.1
58.044-1-29	Sholette, Michael J (Etal)	300,000	75,000	300,000	0	411	1			1- 58-15.2
58.044-1-30	Roberts, Christopher W.	180,000	64,000	180,000	0	210	1			1- 49- 4
58.044-1-31	Williams, Louis	30,000	30,000	30,000	0	330	1			1- 94- 7
58.044-1-32	Morley, Lawrence M.	120,000	13,400	120,000	0	484	1			
58.044-1-33	Duprey, Toni M.	60,000	50,000	60,000	0	432	1			1- 80- 6
58.044-1-34	Morley, Lawrence M.	60,000	20,000	60,000	0	449	1			
58.044-1-35	Bixby, Deborah	100,000	23,200	100,000	0	210	1			1- 90- 9
58.044-1-36	McDougal, Joyce A.	76,000	16,800	76,000	0	210	1			1- 71-10
58.044-1-37	Williams, Robert A.	90,000	16,700	90,000	0	210	1			1- 73-13
58.044-1-39	Livingston, Gertrude (Etal)	5,000	5,000	5,000	0	311	1			
58.044-1-40	Morley, Lawrence D.	3,000	3,000	3,000	0	314	1			
58.051-1-1	Caufield, Mary Ann (Lu)	62,000	38,700	62,000	0	260	W 1			1- 70-12
58.051-1-2	LeBarge, Anthony P. Jr.	92,000	38,800	92,000	0	260	W 1			1- 89- 9
58.051-1-3	Turnbull, Paul C.	80,000	38,800	80,000	0	260	W 1			1- 95-11
58.051-1-4	Brouse, Susan M.	70,000	44,800	70,000	0	260	W 1			1- 71-15
58.051-1-5	Wright, Michael P.	225,000	60,600	225,000	0	210	W 1			1- 78-11
58.051-1-6	Smith, Robert J (Lu)	50,800	38,800	50,800	0	270	W 1			1- 78-13
58.051-1-7	Ashley, Mark J.	90,000	38,800	90,000	0	210	W 1			1- 77- 6
58.051-1-8.1	LaRose , Christine J.	95,000	61,500	95,000	0	260	W 1			1- 78-12
58.051-1-8.2	Seymour, William J (LU)	163,000	68,200	163,000	0	210	W 1			
58.051-1-9	Blair, David Mark	136,000	32,600	136,000	0	210	1			1- 31- 3
58.051-1-10	Stevenson, Eleanor M (Lu)	155,000	55,100	155,000	0	210	W 1			1- 67- 6
58.051-1-11	DiGiacco, Robert	215,000	55,100	215,000	0	210	W 1			1- 76-14
58.051-1-12	Murphy, Mark	106,000	42,800	106,000	0	270	W 1			1- 77- 4
58.051-1-13	Murphy, Joseph F (LU)	65,000	42,800	65,000	0	260	W 1			1- 77- 3
58.051-1-19	Ladouceur, Peter A.	120,000	42,800	120,000	0	210	W 1			1- 44- 4
58.051-1-20	Monnat, Edwin P.	147,000	42,800	147,000	0	210	W 1			1- 85-13
58.051-1-21	Monnat, Edwin P.	60,000	31,800	60,000	0	260	W 1			1- 41-12
58.051-1-22	Griffith, George (Lu)	125,000	50,200	125,000	0	260	W 1			1- 52- 3
58.051-1-23	Schofell, John W.	130,000	42,800	130,000	0	210	W 1			1- 47-10
Page Totals	Parcels		37	4,475,100	1,673,000	4,475,100				

Parcel Id	Name	2015	2016		Res Pct	Prp Cls	O C	R S	T C	Account Nbr
		Total Av	Land Av	Total Av						
58.051-2-1	Huntley, Hugh T.	90,000	17,100	90,000	0	210	1			1- 68-12
58.051-2-2	Perry, Royal L.	97,000	17,800	97,000	0	210	1			1- 76- 1
58.051-2-3	Bowman, Stephanie	100,000	20,800	100,000	0	210	1			1- 72- 4
58.051-2-4	Burns, Donna Q.	100,000	17,800	100,000	0	210	1			1- 34-11
58.051-2-5	McCullough, John	60,000	23,600	60,000	0	210	1			1- 34- 1
58.051-2-6	Shetler, Levi J.	100,000	23,300	100,000	0	210	1			1- 80-13
58.051-2-7	Silver, John D.	45,000	14,100	45,000	0	210	1			1- 84-13
58.051-2-8	Clegg, Christopher R.	72,000	17,800	72,000	0	210	1			1- 73- 1
58.051-2-9	Kelly, Janet L.	79,000	16,500	79,000	0	210	1			1- 47-11
58.051-2-11	Thornhill, Nicole M.	97,000	15,800	97,000	0	210	1			1- 34- 7
58.051-2-15	Barr, Eric T.	63,000	15,100	63,000	0	210	1			1- 86- 2
58.051-2-16	LaRose, Bruce	300,000	58,300	300,000	0	418	1			1- 66-13
58.051-2-17	Trivilino, Philip J.	95,000	53,800	95,000	0	210	1			1- 63- 8
58.051-2-18	Rand, Leroy	100,000	46,300	100,000	0	210	1			1- 75- 9
58.051-2-19	Zhang, Lianhong	304,000	29,000	304,000	0	210	1			1- 24-4.10
58.051-2-20	LaRose, Bruce	700,000	149,000	700,000	0	415	1			1- 75-13
58.051-2-21	Lalonde, Gary W.	35,000	17,300	35,000	0	270	1			1- 71- 6
58.051-2-22	Lalonde, Gary W.	95,000	19,300	95,000	0	210	1			1- 74- 1
58.051-3-1.1	Finney, Raymond	120,000	39,100	120,000	0	260	W 1			1- 95- 5.1
58.051-3-1.2	Tracy, Joseph Jr.	100,000	47,000	100,000	0	260	W 1			1- 95- 5.2
58.051-3-2	Mashaw, Mark T.	100,000	52,600	100,000	0	260	W 1			1-101- 3
58.051-3-3.1	Palmer, Rogene	160,000	56,300	160,000	0	260	W 1			1- 30- 8
58.051-3-4	Lindsay Properties, LLC	290,000	69,100	290,000	0	260	W 1			1-101- 7
58.051-3-5.12	Lindsey Properties, LLC	37,000	7,000	37,000	0	312	1			
58.051-3-5.111	Tracy, Joseph E & Marian F	300,000	71,000	300,000	0	210	W 1			1- 86- 3
58.051-3-6.1	Wright, Sheila	90,000	75,100	90,000	0	210	W 1			1-102-11.1
58.051-3-6.2	LaPine Family Trust	130,000	70,400	130,000	0	260	W 1			1-102-11.2
58.051-3-7.11	Stevenson, Eleanor	20,000	20,000	20,000	0	312	1			1- 93- 1
58.051-3-7.12	Perry, Robert J.	182,000	51,300	182,000	0	210	1			
58.051-3-8	Palmer, Rogene B.	17,800	17,800	17,800	0	314	1			1- 58-13
58.051-3-9	Schmidt, Frederick L.	225,000	125,000	225,000	0	417	W 1			1- 72- 7
58.051-3-10	Peo, Jerry G.	95,000	69,500	95,000	0	260	W 1			
58.051-3-11	Peo, Jerry	110,000	36,700	110,000	0	210	1			1- 76-10.2
58.051-3-12.1	Peo, Jerry G.	35,000	30,000	35,000	0	260	1			1- 76-10.1
58.051-3-14.1	O'Shea, Tamera	125,000	56,100	125,000	0	210	W 1			1-103-12.1
58.051-3-14.2	Legacy, Michael J.	100,000	31,800	100,000	0	210	1			1-103-12.2
58.051-3-14.3	O'Shea, Tamera	35,000	25,000	35,000	0	312	1			1-103-12.3
Page Totals	Parcels		37	4,803,800	1,523,500	4,803,800				

Parcel Id	Name	2015	2016		Res Pct	Prp Cls	O C	R S	T C	Account Nbr
		Total Av	Land Av	Total Av						
58.051-3-15	Lyons, Patrick A.	180,000	59,100	180,000	0	210	W	1		1- 57- 9
58.051-3-16	Carr 2015 Family Trust	115,000	100,000	115,000	0	260	W	1		1- 33- 8
58.051-3-17	O'Neil, Marci Fraser	50,000	50,000	50,000	0	314	W	1		1- 94-12
58.051-3-18	O'Neil, Marci Fraser	60,000	30,400	60,000	0	260	W	1		1- 70- 6
58.052-1-1	Montroy, Scott R.	85,000	19,100	85,000	0	210		1		1-102-13
58.052-1-2	Sharrow, Mark P.	100,000	24,400	100,000	0	210		1		1- 64- 2
58.052-1-3	Savage, Edward	60,000	24,700	60,000	0	210		1		1- 55- 3
58.052-1-4	McLellan, Shelley	79,800	23,500	79,800	0	210		1		1- 97- 5
58.052-1-5	Bean, Eugene E.	170,000	20,000	170,000	0	210		1		1- 24-4.14
58.052-1-6	Edwards, Stephen P.	15,000	15,000	15,000	0	311		1		1- 24-4.13
58.052-1-7	Edwards, Stephen P.	160,000	23,300	160,000	0	210		1		1- 24-4.12
58.052-1-8	Lyons-Hart, Jimmy L.	170,000	22,200	170,000	0	210		1		1- 24-4.11
58.058-1-1.1	McCarthy, Kelly P.	290,000	65,200	290,000	0	210	W	1		1- 94- 8.1
58.058-1-1.2	Williams, Louis J.	300,000	84,600	300,000	0	210		1		1- 94- 8.2
58.058-1-2	Williams, Louis J.	44,000	44,000	44,000	0	314	W	1		
58.058-1-3	Louis Williams, Inc	1,000,000	170,800	1,000,000	0	415	W	1		1- 94- 5
58.058-1-4	Peccolo, Joseph	181,000	81,000	181,000	0	210	W	1		1- 61-13
58.058-1-5	Peccolo, Joseph	120,000	56,000	120,000	0	210	W	1		1- 96- 4.1
58.058-1-6	O'Marah, Mary Jane Pinkerton	44,000	44,000	44,000	0	311	W	1		1- 82- 9
58.059-2-1.1	Guidali, Richard L.	180,000	90,000	180,000	0	210	W	1		1- 29-11.1
58.059-2-1.2	Taylor, Lynn G.	180,000	50,800	180,000	0	210		1		1- 29-11.2
58.059-2-2	Pinkerton, Stephen B.	430,000	130,000	430,000	0	210	W	1		1- 33-13
58.059-2-3	O'Neil, Marci Fraser	160,000	48,800	160,000	0	210		1		1- 70- 5
58.059-2-4	Keyser, Sharon L (LU)	130,000	16,800	130,000	0	210		1		1- 51- 6
58.059-2-5	Ross, Kevin C.	140,000	22,300	140,000	0	210		1		1- 66- 7
58.059-2-6	Rufa, Anne H (Lu)	87,500	12,300	87,500	0	210		1		
58.059-3-1	Bouchey, Sheila J (LU)	90,000	16,700	90,000	0	210		1		1- 32- 4
58.059-3-2	Rufa, Anne H.	31,000	7,900	31,000	0	210		1		1- 82-14
58.059-3-3	Chalom Family Trust	150,000	19,300	150,000	0	210		1		1- 81- 1
58.059-3-4	Dumas, Todd W.	100,000	20,800	100,000	0	210		1		1- 81- 2
58.059-3-5	Smith, David W.	150,000	35,600	150,000	0	210		1		1- 60- 8
* 58.066-1-1	Kotha, Vijayasimha	389,000	209,000	389,000	0	210	W	1		1- 99-14
58.066-1-1.1	Kotha, Vijayasimha		209,000	389,000	0	210	W	1		1- 99-14
58.066-1-1.2	Feldt, Scott		103,300	103,300	0	314	W	1		
58.066-1-1.3	Fisher, Marian		100,500	100,500	0	314	W	1		
58.066-1-2	McClure, Mary A.	195,000	58,000	195,000	0	210	W	1		1- 77- 9
58.066-1-3	Gush, Charles B.	180,000	58,000	180,000	0	210	W	1		1- 68- 1
Page Totals	Parcels		36	5,427,300	1,957,400	6,020,100				

Parcel Id	Name	2015	2016		Res Pct	Prp Cls	O C	R S	T C	Account Nbr
		Total Av	Land Av	Total Av						
58.066-1-4	Ashley, Melvin A.	130,000	58,000	130,000	0	210	W	1		1- 50-15
58.066-1-5.1	Hughes, Herbert Paul	90,000	58,000	90,000	0	210	W	1		1- 38- 2.1
58.066-1-7	Ashley, Maria Irrevoc Trust	200,000	58,000	200,000	0	210	W	1		1- 30- 3
58.066-1-8	Hall, Dianne J.	120,000	50,100	120,000	0	210	W	1		1- 59-15
58.066-1-9	Pinkerton, Robert A.	31,200	31,200	31,200	0	314	W	1		1- 60-1
58.066-1-10.1	Seymour, William J.	200,000	78,900	200,000	0	210	W	1		1- 26- 3.1
58.066-1-10.21	Bates, David S.	82,000	34,200	82,000	0	312		1		1- 26-3.2
58.066-1-10.22	Ashley, Nathaniel R Trust	250,000	46,300	250,000	0	210		1		1- 26- 3.2
58.066-1-11	Ma, Jingstian	1,000,000	206,100	1,000,000	0	280	W	1		1- 27-11
58.066-1-12	O'Neil, Daniel E.	115,000	23,200	115,000	0	210		1		1- 74- 8
58.066-1-13	Becker, Gus A.	96,500	23,300	96,500	0	210		1		1- 74- 9
58.066-1-14	Senecal, Jerry R.	90,000	23,300	90,000	0	210		1		1- 64- 8
58.066-1-15	Springstead , Scott B.	130,000	56,000	130,000	0	484		1		1- 91- 3
58.066-1-16.11	Corporation of the Presiding	950,000	50,000	950,000	0	620		8		1- 40- 1
58.066-1-17	Moore, Kenneth A.	100,000	23,300	100,000	0	210		1		1- 30- 7
58.066-1-18.1	Barlow, David E.	22,000	22,000	22,000	0	314		1		1- 27-12
58.066-1-18.2	Rand, Stephen A.	10,000	10,000	10,000	0	311		1		
58.066-2-1	Schwartz, J Frank Living Trust	145,000	70,000	145,000	0	210	W	1		1- 88- 5
58.066-2-2.1	Sweeny, Herbert V.	240,000	70,000	240,000	0	210		1		1-102- 1.1
58.066-2-2.2	Worden, Lawrence Jr.	70,000	43,800	70,000	0	270	W	1		1-102- 1.2
58.066-2-7	Ryan, Terrance W.	240,000	104,200	240,000	0	210		1		1- 64-13.2
58.067-1-1	Grace Covenant Church	165,000	40,000	165,000	0	620		8		1- 64-14.1
58.067-1-2	Ward, Chris O.	95,000	12,300	82,000	0	210		1		
58.067-1-3	Rickett, Kevin P & Marcy I	110,000	12,200	110,000	0	210		1		
58.067-1-4	Logan, Timothy J.	110,000	12,200	110,000	0	210		1		
58.067-1-5	O'Reilly, Casie L.	9,000	9,000	9,000	0	314		1		
58.067-1-6	O'Reilly, Casie L.	130,000	23,200	145,000	0	210		1		
58.067-1-7	O'Reilly, Casie L.	7,000	7,000	7,000	0	314		1		
58.067-1-8	O'Reilly, Casie L.	13,000	13,000	13,000	0	311		1		
58.067-1-9	Shoff, Eddie I.	170,000	23,600	170,000	0	210		1		
58.067-1-10	Molinari, Robert J.	98,000	13,000	98,000	0	210		1		1- 64-14
58.073-1-2.2	Cole, Jon E.	200,000	71,300	200,000	0	210	W	1		
58.073-1-3.1	Krauz, Stephen C.	210,000	52,800	210,000	0	210	W	1		1- 36-15.1
58.073-1-3.2	Yates, Douglas A.	156,000	30,500	156,000	0	210		1		1- 36-15.2
58.073-1-4.1	Shea, David	156,000	56,100	156,000	0	210	W	1		1- 64-12.31
58.073-1-4.2	Gordon, Maureen	140,000	24,000	140,000	0	220		1		1- 64-12.32
58.073-1-6.1	Missert, John H Jr (Etal)	315,000	145,000	315,000	0	280	W	1		1- 73-15
Page Totals	Parcels		37	6,395,700	1,685,100	6,397,700				

Parcel Id	Name	2015	2016		Res Pct	Prp Cls	O C	R S	R S	T C	Account Nbr
		Total Av	Land Av	Total Av							
58.073-1-7	Missert, James A.	225,000	64,500	225,000	0	210	W	1			1- 54- 5
58.073-1-8.12	Gooshaw, Margaret E.	47,000	19,200	47,000	0	270		1			
58.073-1-9	Missert, James A.	70,000	70,000	70,000	0	314	W	1			
58.073-1-10.1	Layng, Robert J.	115,000	21,800	115,000	0	210		1			1- 97- 8
58.073-1-13	Proulx, Jeffrey L.	550,000	129,000	550,000	0	210	W	1			
58.073-1-14	Nevins, Thomas J.	100,000	100,000	100,000	0	314	W	1			
58.073-1-15	Nevins, Thomas J.	175,000	175,000	175,000	0	314	W	1			1- 52-13
58.074-1-1	Riddle, Steven D.	70,000	16,100	70,000	0	210		1			1- 57- 6
58.074-1-2	Briggs, Thomas E.	70,000	15,100	70,000	0	210		1			1- 57- 5
58.074-1-3	Tarbox, Gregory L.	70,000	17,500	70,000	0	210		1			1- 32- 6
58.074-1-4	Beaulieu, John R.	73,000	17,500	73,000	0	210		1			1- 27-13
58.074-1-5	Moore, Donald J.	150,000	25,300	150,000	0	210		1			
58.074-1-6	Anderson, Robert B.	170,000	14,500	170,000	0	210		1			
58.074-2-1	United Helpers Intermediate	160,000	23,400	160,000	0	210		8			
58.074-2-2	Seeley, Brian L.	165,000	11,100	165,000	0	210		1			
58.074-3-1	Buckley, Kenneth J.	150,000	23,200	185,000	0	210		1			
58.074-4-1	Augsbury, Connie G.	580,000	166,000	580,000	0	210	W	1			
58.074-4-2	Ashley, Robert J.	590,000	196,700	590,000	0	280	W	1			1- 48-10
58.081-1-1	Page, Kevin B.	86,000	38,000	86,000	0	260	W	1			1- 93-14
58.081-1-3.1	Basta, Joanna Miles	230,000	48,600	230,000	0	260	W	1			1- 28- 8
58.081-1-4.11	Basta, Joseph M.	86,000	42,300	86,000	0	260	W	1			1- 28-10
58.081-1-5.1	Halpen, James	89,000	40,500	89,000	0	210		1			1- 28- 9.2
58.081-1-6	Beamish, Linda Koch	190,000	68,600	190,000	0	210	W	1			1- 61- 5
58.081-1-7	Garrelts, Norman V.	260,000	71,300	260,000	0	210	W	1			1- 92- 5
58.081-1-8	Agarwal, Ravinder	250,000	84,000	250,000	0	210	W	1			1- 24- 3
58.081-1-9	Egan, Vincent T. Sr.	177,000	61,600	177,000	0	210	W	1			1- 33-12
58.081-1-10	Santora, Michael	120,000	61,000	120,000	0	270	W	1			1- 60- 3
58.081-1-12	Holquist, Karon	140,000	67,600	140,000	0	210	W	1			1- 91- 5
58.081-1-13	Scheer, Francis A.	225,000	63,000	225,000	0	210	W	1			1- 95- 3
58.081-1-14	Milia, Placido L (LU)	35,000	35,000	35,000	0	311		1			1- 60- 4
58.081-2-1	Thomas, Michael L.	87,000	18,400	87,000	0	270		1			1- 85-11
58.081-2-2	Lightfoot Trust	150,000	23,300	150,000	0	210		1			1- 64- 7
58.081-2-3	Michaelides, Michael	21,500	21,500	21,500	0	323		1			1- 64-12.1
58.081-2-4	Sharland, Gregory P.	140,000	18,100	140,000	0	210		1			1- 32- 2
58.081-2-5	Bouchard, Alan L.	100,000	18,200	90,000	0	210		1			1- 84-15
58.081-2-6.1	Ewart, Lawrence E.	104,000	21,900	104,000	0	210		1			1- 71-11
58.081-2-8	Cosentino, Joseph	114,000	10,800	114,000	0	210		1			1- 37- 5
Page Totals	Parcels		37	6,134,500		1,919,600		6,159,500			

Parcel Id	Name	2015	2016		Res Pct	Prp Cls	O C	R S	T C	Account Nbr
		Total Av	Land Av	Total Av						
58.081-2-9	Cosentino, Joseph	5,200	5,200	5,200	0	311	1			1- 38-14
58.081-2-10	Sovie, Robin L.	7,000	7,000	7,000	0	311	1			1- 61- 9
58.081-2-11	Sovie, Robin L.	80,000	8,600	80,000	0	210	1			1- 61- 8
58.081-2-12.11	Downey, Erica L.	80,000	13,600	80,000	0	210	1			1- 63-10
58.081-2-15	Teneyck, Howard L.	55,000	12,000	55,000	0	270	1			1- 64-12.23
58.081-2-16	Fredericks, Mark J.	70,000	8,400	70,000	0	210	1			1- 64-12.22
58.081-2-17	Covey, Emily L.	120,000	23,600	120,000	0	210	1			1- 48- 1
58.081-3-1	Cliff, Lee H.	10,000	10,000	10,000	0	311	1			1-101-13
58.081-3-3.11	Wang, Ying	15,000	15,000	15,000	0	311	1			1- 64-11.11
58.081-3-3.12	Wang, Ying	390,000	23,300	390,000	0	210	1			
58.081-3-6	Cliff, Lee H.	170,000	15,100	170,000	0	210	1			1- 24- 2
58.081-3-7	Derrigo, Joseph P.	145,000	10,500	145,000	0	210	1			1- 57-10
58.081-3-8	Bertram, James	160,000	12,400	160,000	0	210	1			1- 79-12
58.081-3-9	Perrault, Edna J.	80,000	11,000	80,000	0	210	1			1- 81- 8
58.081-3-10.1	Mitchell, Ronald S.	60,000	7,700	60,000	0	210	1			1- 43- 3
58.081-3-12	Kotha, Vijayasimha	7,000	7,000	7,000	0	311	1			
58.081-3-13	Crossman, Benjamin R.	60,000	8,500	60,000	0	210	1			1- 75- 2
58.081-3-14	Cughan, Christine M.	40,000	13,300	40,000	0	270	1			1- 51-10
58.081-3-16	Beamish, Michael D.	20,000	20,000	20,000	0	311	1			
58.081-4-1	Morley, Timothy	230,000	54,600	230,000	0	210	W 1			1- 48- 9.2
58.081-4-2	Leroux, Robert F (LU)	215,000	63,000	215,000	0	210	W 1			1- 48- 9.3
58.081-4-3.1	Wells, Donald R.	285,000	94,800	285,000	0	210	W 1			1- 48- 9.4
58.081-4-3.2	Richards, Jerome	275,000	63,000	275,000	0	210	W 1			
58.081-5-1	Love, Nancy	275,000	73,600	275,000	0	210	W 1			
58.081-5-2	Ashley, John J. Jr.	335,000	105,000	335,000	0	210	W 1			1- 48- 9.2
58.081-6-3.1	Morley, Lawrence D (Lu)	315,000	74,800	315,000	0	210	W 1			1-76-5.5
58.081-6-4.1	Prashaw, Harold W. Jr.	130,000	38,900	130,000	0	210	W 1			1-76-5.4
58.081-6-4.21	Morley, Michael	140,000	54,000	140,000	0	270	W 1			
58.081-6-5.11	Morley, Lawrence M.	270,000	79,600	270,000	0	210	1			1-48-9.12
58.081-6-6	Tremblay, Anthony	200,000	35,600	150,000	0	210	1			1-48-9.11
59.001-1-14.1	United Helpers	3,400,000	200,000	3,400,000	0	633	8			8-109-1.1
59.001-1-15	Hanson Aggregates New York Inc	230,000	200,000	230,000	0	720	1			1- 94- 4
59.001-1-16	Hanson Aggregates New York Inc	100,000	100,000	100,000	0	720	1			1- 70-15
59.001-1-17	Seaway Timber Harvesting,Inc	100,000	100,000	100,000	0	321	1			1- 76- 3
59.001-1-18	McCarney, Michael	4,900	4,900	4,900	0	322	1			1- 94- 1
59.001-1-19.1	McCarney, Michael A.	2,000	2,000	2,000	0	322	1			1- 37- 12.1
59.001-1-19.2	Smithers, Vernon	15,000	15,000	15,000	0	322	1			1- 74-10
Page Totals	Parcels		37	8,096,100	1,591,000	8,046,100				

Parcel Id	Name	2015	2016		Res Pct	Prp Cls	O C	R S	T C	Account Nbr
		Total Av	Land Av	Total Av						
59.001-1-20	Badak, Sevim	5,000	5,000	5,000	0	311	1			1- 45-10
59.001-1-21	Ultramar Energy Inc	400,000	146,700	400,000	0	447	1			1- 31-10
59.001-1-22.1	Mills, Jason P.	164,000	36,100	164,000	0	240	1			1- 49- 1
59.001-1-22.2	Knollwood Farms, LLC	31,500	31,500	31,500	0	322	1			
59.001-1-24	Murphy, Martin	2,000	2,000	2,000	0	311	1			1- 86-10.1
59.001-1-25	Notre Dame Catholic Church	5,000	5,000	5,000	0	314	W 8			6-104- 6
59.001-1-26	Latham, Wayne A. Jr.	150,000	81,000	150,000	0	433	1			1- 95- 1
59.001-1-27	Duprey, Henry E.	45,000	15,200	45,000	0	210	1			1- 32- 1
59.001-1-28	Notre Dame Cemetery	40,000	13,800	40,000	0	210	8			8-108-12
* 59.001-1-29	Notre Dame Cemetery	200,000	100,000	200,000	0	695	8			8-108- 9
59.001-1-29.1	Notre Dame Cemetery		100,000	200,000	0	695	8			8-108- 9
59.001-1-29.2	Ogdensburg Bridge & Port		167,200	167,200	0	330	8			
59.001-1-30	McCarney, Michael A.	50,000	50,000	50,000	0	105	1			1- 42- 6
59.001-1-31	Smithers, Scott A.	100,000	15,100	100,000	0	210	1			1- 75-12
59.001-1-32.11	Herbick, Theresa N (Lu)	120,000	14,100	120,000	0	210	1			1- 54-12
59.001-1-33.1	Smithers, Quinton M.	145,000	45,000	145,000	0	112	1			1- 76- 6.1
59.001-1-33.2	Morley, William L.	345,000	40,000	345,000	0	416	1			1- 76- 6.2
59.001-1-33.3	Morley, William L.	6,000	6,000	6,000	0	853	1			1- 76- 6.3
59.001-1-33.41	Morley, Lawrence M.	12,600	12,600	12,600	0	311	1			1- 76- 6.4
59.001-1-33.42	Ayen, Melissa C.	100,000	12,600	125,000	0	312	1			
59.001-1-34	McCarney, Donald C. Jr.	220,000	29,100	220,000	0	112	1			1- 70-11
59.001-1-36.1	McCarney, Donald C. Jr.	20,000	20,000	20,000	0	120	1			1- 70- 9
59.001-1-37	Livingston, Linda L.	24,000	24,000	24,000	0	105	1			1- 65- 8
59.001-1-40	LaRose, Richard W (Lu)	265,000	30,200	265,000	0	240	1			1- 42- 2.2
59.001-2-5	Howland Properties, LLC	750,000	150,000	750,000	0	449	1			1- 41- 5
59.001-2-7	Venier, James R.	350,000	100,000	350,000	0	484	1			1- 52- 7
59.001-2-12.11	Ogdensburg School District 1	200,000	100,000	200,000	0	612	8			8-106-15.1
59.001-2-13.1	Leegill Ventures, LLC	450,000	105,000	450,000	0	433	1			1- 77-14.1
59.001-2-13.2	Sarkin, Michael B.	300,000	76,100	300,000	0	433	1			1- 77-14.2
59.001-2-14.1	Kyber Outerwear USA Corp	375,000	100,000	375,000	0	484	1			1-100- 1.1
59.001-2-14.2	Time Warner Cable Northeast	375,000	80,000	375,000	0	835	6			1-100- 1.2
59.001-2-15	Ogdensburg Cemetery Assoc	200,000	50,000	200,000	0	695	8			8-108-10
59.001-2-25	Ogdensburg Bridge & Port Auth	275,000	122,000	275,000	0	843	8			8-107- 2
59.001-2-26	Jewish Cemetery	20,400	20,400	20,400	0	695	W 8			8-108-14
59.001-2-27	St Mary's Church of Ogdensburg	120,000	75,000	120,000	0	695	W 8			8-108- 8
59.001-2-28	Ogdensburg Bridge & Port Auth	750,000	170,000	750,000	0	844	8			8-106- 7
59.001-2-29	Ahuzat Malka, LLC	160,000	60,500	160,000	0	112	1			1- 62-11

Parcel Id	Name	2015	2016		Res Pct	Prp Cls	O C	R S	T C	Account Nbr
		Total Av	Land Av	Total Av						
59.001-2-39.12	Nahal Kedumin, LLC	150,000	80,000	150,000	0	112	1			
59.001-2-43.11	City Of Ogdensburg	10,000	10,000	10,000	0	682	8			6-104-10
59.001-2-50	Foxwood Memorial Park	600,000	45,000	600,000	0	471	8			1-106-15.2
59.001-2-51	Bridge Port Veterinary	155,000	23,300	155,000	0	472	1			1- 72-11
59.001-4-1.1	Real Estate Development Co Inc	250,000	250,000	250,000	0	438	1			1- 37- 9.1
59.002-1-15.11	Whitcombe, Jane E.	155,000	76,500	155,000	0	240	1			1- 99- 5.1
59.002-1-20	Ogdensburg Bridge & Port Auth	100,000	100,000	100,000	0	844	8			8-107- 1
59.002-1-21	Ogdensburg Bridge & Port Auth	200,000	200,000	200,000	0	844	8			8-107- 3
59.002-1-26	Massic, Rebecca (Lu)	90,000	50,000	90,000	0	240	1			1- 26- 8.1
59.002-1-30	Hooper, Amanda M.	55,000	7,800	65,000	0	210	1			1- 75- 6
59.002-1-31	Durand, Dorothy J (LU)	65,000	7,700	65,000	0	210	1			1-103- 4
59.002-1-32	Corenco Corporation	60,000	30,000	60,000	0	449	1			1- 87- 2
59.002-1-33	Stacey, Michael	11,000	11,000	11,000	0	311	1			1- 93-13
59.002-1-34	Stacey, Nancy	88,000	12,900	88,000	0	210	1			1- 53- 4
59.002-2-1	Ogdensburg Bridge & Port Auth	23,000	23,000	23,000	0	330	8			1- 96-10
59.002-2-2	Clark, Lee J.	9,000	9,000	9,000	0	105	1			1- 95-12
59.002-2-3	Ogdensburg Bridge & Port	133,000	33,000	133,000	54	240	8			1- 72-10
59.002-2-4.11	Mereau, Harold R. Jr.	150,000	50,300	150,000	0	240	1			1- 72- 9.1
59.002-2-5	St Lawrence County	200,000	48,000	200,000	0	694	8			8-106- 4
59.002-2-6.11	Doyle, John	65,000	65,000	65,000	0	322	1			1- 99-10.1
59.002-2-6.12	Neumann, Holly	157,000	16,700	157,000	0	240	1			
59.002-2-7.1	Dodd, William J.	160,000	19,600	160,000	0	210	1			1- 44- 9.1
59.002-2-8.1	Kio, Alan R.	50,000	12,900	50,000	0	210	1			1- 69-11
59.002-2-8.21	Kio, Alan R.	5,200	5,200	5,200	0	314	1			
59.002-2-8.22	Route 68, LLC	15,000	15,000	15,000	0	323	1			
59.002-2-9.1	Perrin, Fred	9,800	9,800	9,800	0	321	1			1- 54-11.1
59.002-2-10.1	Perrin, Fred	20,000	20,000	20,000	0	323	1			1- 81-11
59.002-2-21.11	Dietschweiler, Kandace	27,000	27,000	27,000	0	323	1			1- 62-13.1
59.002-2-22.2	Dietschweiler, Donald Sr.	120,000	11,800	120,000	0	210	1			1- 81- 9.2
59.002-2-22.11	Dietschweiler, Donald Sr.	204,000	64,400	204,000	0	112	1			1- 81- 9.1
59.002-2-22.12	Dietschweiler, Michael Joseph	105,000	13,700	115,000	0	240	1			
59.002-2-23.1	Rishe, Stuart M.	140,000	43,200	140,000	0	240	1			1- 41- 3.1
59.002-2-23.2	Rishe, Stuart M.	20,000	10,000	20,000	0	270	1			1- 41-3.2
59.002-2-24.1	Belile, Timothy J.	115,000	17,100	115,000	0	240	1			1- 59- 5
59.002-2-24.21	Lewis, Richard M.	17,700	17,700	17,700	0	321	1			
59.002-2-24.22	Knollwood Farms, LLC	70,000	70,000	70,000	0	105	1			
59.002-2-25.11	Nahal Kedumim, LLC	32,000	32,000	32,000	0	105	1			1- 63- 1.1

Parcel Id	Name	2015	2016		Res Pct	Prp Cts	O C	R S	T C	Account Nbr
		Total Av	Land Av	Total Av						
59.002-2-26.2	Ogdensburg Bridge & Port Auth	10,000	10,000	10,000	0	321	8			8- 96- 9.2
59.002-2-26.11	Knollwood Farms, LLC	60,000	60,000	60,000	0	105	1			1- 96- 9.1
59.002-2-26.31	Merna, William B.	80,000	15,200	80,000	0	220	1			1- 96- 9.3
59.002-2-27	Smithers, Donald M.	23,500	23,500	23,500	0	322	1			
59.002-2-28	Gonio, Dale	40,000	26,000	40,000	0	430	1			1- 54-11.2
59.002-2-29	Dietschweiler, Kandace	24,000	20,000	24,000	0	484	1			
59.002-3-1	Lewis, Richard M.	240,000	100,000	240,000	0	112	1			1- 64- 5
59.003-1-1	Royal-J-Acres, LLC	28,000	28,000	28,000	0	105	1			1- 34-15
59.003-1-2.1	Morley, Lawrence M.	30,000	10,500	30,000	0	312	1			1- 76- 7
59.003-1-2.21	McCabe, David C.	82,000	11,800	82,000	0	210	1			1- 84-10
59.003-1-4	Berry, Clarence	70,000	8,800	70,000	0	210	1			1- 30- 5
59.003-1-5	Scott, Paula B.	75,000	9,000	75,000	0	210	1			1- 34-12
59.003-1-6	Milia, Placido (Lu)	90,000	8,500	90,000	0	210	1			1- 73- 6
59.003-1-7.22	Morley, Richard G.	35,000	12,300	12,300	0	270	1			1- 76- 2.2
59.003-1-7.111	Seaway Timber Harvesting	80,000	40,800	80,000	0	312	1			1- 76- 2.1
59.003-1-7.112	Morley, Emmett R. III.	97,000	16,000	97,000	0	210	1			
59.003-1-7.212	Rust, Rodney P.	30,000	25,000	30,000	0	260	W 1			
59.003-1-8	Demers, Christopher	50,000	13,300	50,000	0	210	1			1- 26- 4
59.003-1-10.1	Steele, Daphne M.	95,700	13,100	95,700	80	210	1			1- 92-12
59.003-1-11	Carter, John D.	95,000	12,400	95,000	0	210	1			1- 51- 7
* 59.003-1-12	Carter, Daniel John	20,200	9,900	20,200	0	312	1			1- 64- 6
59.003-1-12.1	Carter, John D.		9,900	20,200	0	312	1			1- 64- 6
59.003-1-12.2	Carter, John D.		9,300	9,300	0	314	1			
59.003-1-13	Lothlorien Forest, Inc	65,000	50,000	65,000	0	260	W 1			1- 55- 6
59.003-1-14.1	Thornhill, Stacie L.	100,000	12,400	100,000	0	210	1			1- 34-13
59.003-1-15.111	Hallenbeck-Sears, Marjorie	68,000	12,700	68,000	0	270	1			1- 70-10.1
59.003-1-16.2	Royal-J-Acres, LLC	220,000	52,000	220,000	0	120	1			
59.003-1-16.12	Whitney, Patrick D.	82,000	33,000	85,000	0	210	W 1			
59.003-1-16.111	Livingston, Linda L.	45,000	45,000	45,000	0	120	1			1- 35- 1
59.003-1-16.112	Livingston, Joan	72,000	15,700	72,000	0	210	1			
59.003-1-17	Livingston, Linda L.	170,000	61,000	170,000	0	112	1			1- 65- 7
59.003-1-18	Ritchie, Ann T.	70,000	6,600	70,000	0	210	1			1- 42-10
59.003-1-19.1	Seeley, Lee B.	40,000	9,000	40,000	0	210	1			1- 27- 5
59.003-1-20.2	Hebert, Michele L.	40,000	10,400	40,000	0	270	1			
59.003-1-21	Lovely, Brenda	45,000	11,400	45,000	0	270	1			1- 89-14.5
59.003-1-22.1	Royal-J-Acres, LLC	79,000	79,000	79,000	0	120	1			1- 89-14.1
59.003-1-23.2	Knapp, Shawn A.	77,000	12,800	77,000	0	210	1			1- 46- 9

Parcel Id	Name	2015	2016		Res Pct	Prp Cls	O C	R S	T C	Account Nbr
		Total Av	Land Av	Total Av						
59.003-1-25.11	Fishel, Paul M & Dorothy E	122,000	13,800	122,000	0	210	1			1- 46-10.1
59.003-1-25.121	Royal-J-Acres, LLC	300,000	142,000	300,000	0	112	1			
59.003-1-26.211	Bradley, Scott M.	140,000	28,200	140,000	0	240	1			
59.003-1-26.221	Stull, Kenneth J.	75,000	12,700	75,000	0	210	1			
59.003-1-27.2	Tynon, Tyler A.	70,000	25,200	132,800	0	210	1			
59.003-1-27.11	Tynon, Kenneth	11,100	14,100	277,900	0	210	1			1- 86-14
59.003-1-27.12	Tynon, Kenneth J.	13,700	13,700	13,700	0	322	1			
59.003-1-28.21	Smith, James N.	85,000	17,400	85,000	0	210	1			1- 79- 5
59.003-1-28.22	Parmeter, Scott E.	140,000	16,600	140,000	0	210	1			
59.003-1-29	Mitchell, Mark A.	80,000	12,300	80,000	0	210	1			1- 47-13
59.003-1-30	Denniss, James T.	42,000	42,000	42,000	0	322	1			1- 42- 1
59.003-1-31	Livingston, Linda L.	50,000	50,000	50,000	0	105	1			1- 65- 3
59.003-1-32	Williams, Jody J.	85,000	15,600	85,000	0	210	1			1- 89-14.32
59.003-1-33.1	Morley, Emmett R (LU)	34,000	34,000	34,000	0	105	1			1- 76- 2.2
59.003-1-34	Morley, Emmett R (LU)	114,000	14,300	114,000	0	210	1			
59.003-1-35	McCarney, Donald C. Jr.	120,000	11,500	120,000	0	210	1			
59.003-2-4.111	McMenamy, Brian J.	100,000	47,000	100,000	0	312	1			1- 83- 8
59.003-2-5.2	Knollwood Farm, LLC	20,000	20,000	20,000	0	105	1			1-103-2.2
59.003-2-5.112	Flanigan, John J.	100,000	13,200	100,000	0	210	1			
59.003-2-5.121	Morley, Henry E.	115,000	13,200	170,000	0	210	1			1-103- 2.1
59.003-2-5.122	Rivers, Terry E.	70,000	12,500	70,000	0	210	1			
59.003-2-6	Niagara Mohawk Power Corp	923,232	67,200	923,232	0	872	6 R			6-104- 8
59.003-2-6./1	Niagara Mohawk Power Corp	456,238	0	456,238	0	872	6 R			
59.003-2-6./2	Niagara Mohawk Power Corp	217,428	0	217,428	0	872	6 R			
59.003-2-6./3	Niagara Mohawk Power Corp	217,428	0	217,428	0	872	6 R			
59.003-2-7	Wright, William L.	160,000	100,000	160,000	0	240	W 1			1-102-12
59.003-2-8.11	Mills, Ronald W (Etal)	45,700	45,700	45,700	0	910	1			1- 95-15
59.003-2-18.1	Hamilton, Lawrence	62,900	21,400	62,900	0	210	W 1			1- 50- 3
59.003-2-19	Murray, Thomas	50,000	24,600	50,000	0	210	W 1			1- 59- 7
59.003-2-20	Lindke, Timothy F.	40,000	27,000	27,000	0	270	W 1			1- 52-10
59.003-2-21	Jones, David	155,000	50,000	155,000	0	210	W 1			1- 38-10
59.003-2-22.2	Richardson, Matthew P.	190,000	36,000	190,000	0	210	W 1			1-103- 1.2
59.003-2-22.311	Mungro, James	30,000	30,000	30,000	0	322	W 1			1-103-1.13
59.003-2-23	Smithers, Stephen W.	10,000	10,000	10,000	0	314	W 1			1-102-15
59.003-2-25.11	Bromley, Stacie S.	115,000	15,600	115,000	0	116	1			1-101- 6.3
59.003-2-25.12	Harmon, Raymond R.	160,000	13,100	160,000	0	210	1			
59.003-2-26	Bouchey, Thomas R.	25,000	11,800	25,000	0	270	1			1-101- 6.3

Parcel Id	Name	2015	2016		Res Pct	Prp Cls	O C	R S	T C	Account Nbr
		Total Av	Land Av	Total Av						
59.003-2-27	Moore, Joseph P.	105,000	11,700	105,000	0	210	1			1- 101-6.4
59.003-2-29	Montroy, Dennis	60,000	11,400	60,000	0	270	1			1-101-6.11
59.003-2-30.2	Goult, Donald F. Jr.	99,000	11,000	99,000	0	210	1			
59.003-2-30.12	Richardson, Paul H.	7,300	7,300	7,300	0	311	1			
59.003-2-30.112	Richardson, Paul H.	5,600	5,600	5,600	0	311	1			
59.003-2-31	Bromley, Robert J.	130,000	13,200	130,000	0	210	1			
59.003-2-32	United Helpers Intermediate	145,000	13,200	145,000	0	210	8			
59.003-2-33.11	Spooner, Jody L.	140,000	12,500	140,000	0	210	1			
59.003-2-33.121	Jennings, Victoria P.	150,000	12,400	150,000	0	210	1			
59.003-2-34.1	Balfour, Mary E (LU)	150,000	27,500	150,000	0	210	W 1			
59.003-2-34.2	Payne, William M.	125,000	12,300	125,000	0	210	1			
59.003-2-35	Richardson, Paul H.	160,000	28,800	160,000	0	210	W 1			
59.003-2-36.1	Bouchey, Susan M.	123,200	34,400	123,200	0	210	1			
59.003-2-38.1	Spooner, Douglas	135,000	25,600	135,000	0	240	1			1-103- 2.1
59.003-2-39	Richardson, Paul H.	18,000	18,000	18,000	0	314	W 1			
59.003-2-40	Richardson, Paul H.	1,000	1,000	1,000	0	322	1			
59.003-2-41	Durant, Edward	40,000	20,000	40,000	0	210	W 1			
59.003-2-42	McMenamy, Noel	6,000	6,000	6,000	0	314	1			
59.003-2-43	Prosser, Irene R (Lu)	70,000	11,300	70,000	0	210	1			
59.003-2-44	St Pierre, Danny M.	235,600	55,000	235,600	0	116	1			1- 45- 2
59.003-2-45	Niagara Mohawk Power Corp	38,400	38,400	38,400	0	380	6 R			
59.003-2-46	Town Of Oswegatchie	500	500	500	0	323	8			
59.003-2-47	Bouchey, Thomas R.	20,000	20,000	20,000	0	105	1			1- 50- 4
59.003-3-2	Cobb, Susan M.	35,000	11,700	35,000	0	260	W 1			1- 95- 9
59.003-3-3	Graveline, Paul M.	52,000	13,500	52,000	0	210	W 1			1- 95-10
59.003-3-4.1	Lesperance, Phyllis K (Lu)	75,000	24,000	75,000	0	210	W 1			1- 89-14.41
59.003-3-5	Dean, Matthew P.	80,000	12,700	80,000	0	270	1			1- 89-14.4
59.003-3-7	Youngs, Mark H.	60,000	11,300	60,000	0	210	1			1- 89-14.3
59.003-3-8	Hughes, Herbert P. II.	7,000	7,000	7,000	0	311	1			1- 89-14.3
59.003-3-9	Hughes, Herbert P. II.	7,000	7,000	7,000	0	311	1			1- 89-14.3
59.003-3-10	Spooner, Jeffrey D.	80,000	11,300	80,000	0	210	1			1- 89-14.2
59.003-3-11	King, Debra A.	92,000	11,300	92,000	0	210	1			1- 89-14.2
59.003-3-12	King, Darin A.	19,000	8,500	19,000	0	312	1			1- 89-14.2
59.003-3-13	Hughes, Herbert	90,000	30,700	90,000	0	210	W 1			
59.003-3-14.1	Simms, Elizabeth (LU)	85,000	50,000	85,000	0	270	W 1			
* 59.003-3-14.1/1	Simms, Elizabeth	20,000	0	20,000	0	260	1			1- 43- 4
59.003-3-14.1/2	Simms, Elizabeth	24,000	0	24,000	0	260	1			1- 42- 9

Parcel Id	Name	2015	2016		Res Pct	Prp Cls	O C	R S	T C	Account Nbr
		Total Av	Land Av	Total Av						
59.003-3-14.1/5	Simms, Elizabeth	40,000	0	40,000	0	210	1			1- 67-12
59.003-3-14.1/6	Simms, Elizabeth	8,000	0	8,000	0	270	1			
59.003-3-15.2	King, Darin A.	40,000	25,800	40,000	0	270	W 1			
59.003-3-16.1	Gagnon, Norman J.	105,000	21,600	115,000	0	210	W 1			
59.004-2-7.11	Knollwood Farm, LLC	440,000	75,600	440,000	0	112	1			1- 87- 3.1
59.004-2-8.1	St Pierre, Rene	50,000	50,000	50,000	0	105	1			1- 26-11
59.004-2-9.11	Knollwood Farm, LLC	30,000	30,000	30,000	0	105	1			1- 26-10
59.004-2-9.12	Ashley, Charles H.	45,000	45,000	45,000	0	321	1			
59.004-2-10	Barr, William Charles (Lu)	25,000	25,000	25,000	0	321	1			1- 28- 5.1
59.004-2-11	Barr, William C.	116,000	12,900	116,000	0	210	1			1- 28- 5.2
59.004-2-12	Beebe, Greg	92,500	11,400	92,500	0	210	1			1- 27-15
59.004-2-13	Myers, Harold C.	160,000	28,200	160,000	0	240	1			1- 51-13
59.004-2-14	Angel, Gary	40,000	6,400	40,000	0	210	1			1- 36- 5
59.004-2-15.2	Koscinski, Michael S.	118,000	12,200	118,000	0	210	1			1- 60- 9.2
59.004-2-15.3	Koscinski, Michael S.	6,000	6,000	6,000	0	311	1			1- 60- 9.3
59.004-2-15.4	Kearns, Mark T.	80,000	12,600	80,000	0	210	1			1- 60- 9.4
59.004-2-15.52	Johnson, Donald E.	38,000	9,000	38,000	0	270	1			1- 60- 9.62
59.004-2-16	Peccolo, Marc A. II.	45,000	10,200	45,000	0	210	1			1- 75- 4
59.004-2-17	Noble, Parmelia Margaret	55,000	10,900	55,000	0	210	1			1- 88- 7
59.004-2-18	Ross, Donald	70,000	8,500	70,000	0	210	1			1- 86- 6
59.004-2-19	Ghize, George D.	70,000	12,100	70,000	0	210	1			1- 25-13
59.004-2-20	Lalonde, Virginia L (Lu)	70,000	11,300	70,000	0	210	1			1- 61- 2
59.004-2-22	Harper, Dennis R.	30,000	8,500	30,000	0	270	1			1- 26- 1
59.004-2-23	Lalonde, Paul F.	90,000	10,100	90,000	0	210	1			1- 25-15
59.004-2-24	Wright, William L.	140,000	78,600	140,000	0	240	1			1-102- 2
59.004-2-25	Hazelton, Raymond	92,000	14,000	92,000	0	210	1			1- 54- 3
59.004-2-26	Montpetit, Paul T.	116,000	11,300	116,000	0	210	1			1- 61-11
59.004-2-27.1	Hilborne, Kenneth	96,000	12,600	96,000	0	210	1			1- 27- 4
59.004-2-29	Harper, David	110,000	9,700	110,000	0	210	1			1- 79- 8
59.004-2-30	Florin, Lorre	65,000	12,700	65,000	0	210	1			1- 47- 6
59.004-2-31	Callahan, Kara A.	65,000	8,700	65,000	0	210	1			1- 88- 2
59.004-2-32	Burwell, Victor D.	145,000	73,400	145,000	0	240	1			1- 35- 2
59.004-2-33	Mills, Ronald	65,000	12,000	65,000	0	270	1			1- 54- 6.2
59.004-2-34.2	Ritchie, Thomas P.	115,000	12,400	115,000	0	210	1			1- 54- 6.4
59.004-2-34.12	O'Shea, Donald	10,000	10,000	10,000	0	311	1			1- 54- 6.1
59.004-2-34.112	Mashaw, Todd R.	155,000	12,600	155,000	0	210	1			1-54-6.11
59.004-2-35.1	Small, Mark	95,000	12,400	95,000	0	210	1			1- 54- 6.3

Parcel Id	Name	2015	2016		Res Pct	Prp Cls	O C	R S	T C	Account Nbr
		Total Av	Land Av	Total Av						
59.004-2-36.1	Franché, Joseph	97,000	12,700	97,000	0	210	1			1-101- 4
59.004-2-37	Blevins, Lynn	25,000	25,000	25,000	0	105	1			1- 50- 6
59.004-2-48.2	Spears, Ronald E.	100,000	13,200	100,000	0	210	1			1-101- 6.2
59.004-2-50	Brothers, Amiee L.	26,000	6,300	26,000	0	270	1			1- 28- 6
59.004-2-52	Conant, Elden W.	75,000	13,500	75,000	0	210	1			1- 52-14.3
59.004-2-53	Ladouceur, Jamie M.	95,000	12,400	95,000	0	210	1			1- 60- 9.5
59.004-2-58.1	Town of Oswegatchie	800	800	800	0	323	8			
59.004-2-60.111	Perry, Timothy H.	51,000	11,000	51,000	0	449	1			1- 60- 9.63
59.004-2-60.112	Billings, Darlene F.	25,000	25,000	25,000	0	321	1			
59.004-2-62	Niagara Mohawk Power Corp	64,000	64,000	64,000	0	380	6 R			1- 99-10.2
59.004-2-64.2	Spears, Ronald E.	8,000	8,000	8,000	0	105	1			
59.004-2-65.1	St Pierre, Danny M.	7,000	7,000	7,000	0	314	1			1- 87- 4.1
59.004-2-65.22	Mills, Michael A.	140,000	12,700	140,000	0	210	1			
59.004-2-65.211	Snover, James W.	215,000	30,900	215,000	0	240	1			
59.004-2-65.212	Knollwood Farm, LLC	40,000	40,000	40,000	0	105	1			
59.004-2-69.1	Blevins, Lynn L.	155,000	32,000	155,000	0	240	1			1- 54- 6.11
59.004-2-70	Ritchie, Thomas P.	7,000	7,000	7,000	0	311	1			
59.004-2-71	Billings, Timothy	55,000	16,400	55,000	0	270	1			1- 60- 9.6
59.004-2-74.1	Kerr, Richard	60,000	7,000	60,000	0	270	1			
59.004-3-1	Glens Falls Congregation of	225,000	38,500	225,000	0	620	8			
59.004-3-2.2	Vinch, Timmy A.	102,500	15,200	102,500	0	210	1			1- 45-14.5
59.004-3-2.11	Vinch, Carrie F.	50,000	12,200	50,000	0	210	1			1- 45-14.1
59.004-3-2.31	Brien, Robert A.	40,000	11,200	40,000	0	270	1			1- 45-14.6
59.004-3-4.1	Armstrong, Lesley	115,000	13,500	115,000	0	210	1			1- 25- 7
59.004-3-5	Armstrong, Lesley B.	50,000	12,400	50,000	0	210	1			1- 45- 4
59.004-3-6	Armstrong, Lois M.	30,000	12,800	30,000	0	270	1			1- 38-12
59.004-3-7	Corrice, Anthony J.	115,000	12,300	115,000	0	210	1			1- 38-11
59.004-3-8.2	Axtell, Terry	195,000	19,000	195,000	0	210	1			1- 45-14.4
59.004-3-8.11	Palmer, Corey J.	58,000	14,600	58,000	0	270	1			1- 45-14.31
59.004-3-8.12	Perry, Donald H. Jr.	50,000	13,200	50,000	0	271	1			1- 45-14.32
59.004-3-9	Wells, David P.	93,000	9,900	93,000	0	210	1			1- 51-12.2
59.004-3-10	Sellers, Julie A.	95,000	10,200	95,000	0	210	1			1- 85- 2.2
59.004-3-11.2	Ferguson, Colleen M.	100,000	12,600	100,000	0	210	1			
59.004-3-11.11	Ferguson, Gerald	105,000	45,000	105,000	0	240	1			1- 85- 2.1
59.004-3-11.12	Ferguson, Gerald D Trust	9,000	9,000	9,000	0	311	1			
59.004-3-12.11	Sears, Charlotte (Lu)	135,000	71,000	135,000	80	240	1			1- 88-10.1
59.004-3-12.12	Sellers, Ronald D. Jr.	85,000	10,200	85,000	0	210	1			

Parcel Id	Name	2015	2016		Res Pct	Prp Cls	O C	R S	T C	Account Nbr
		Total Av	Land Av	Total Av						
59.004-3-30	Skidds, James	87,000	30,000	87,000	0	240	1			1- 53-15
59.004-3-31	Badger, Douglas	44,000	15,200	44,000	0	270	1			1- 59-11.2
59.004-3-32.21	Kirby, Steven	45,000	18,800	45,000	0	270	1			1- 59-12.2
59.004-3-32.31	Montroy, Cassius W. Jr.	80,000	25,800	80,000	0	240	1			1-59-12.3
59.004-3-32.32	Montroy, Cassius W. Jr.	100,000	13,200	100,000	0	440	1			
59.004-3-33	Pinkerton, Gerald	90,000	19,000	90,000	82	210	1			1- 82- 7
59.004-3-34	Polniak, Daniel H. Sr.	100,000	53,000	100,000	0	117	1			1- 42-14
59.004-3-36	Knapp, Allen	60,000	12,400	60,000	0	210	1			1- 59-13
59.004-3-37	Kirby, George	60,000	30,000	60,000	0	433	1			1- 59-10
59.004-3-38	Wright, William	10,000	10,000	10,000	0	321	1			1- 50-14
59.004-3-39	LaFave, Lee	9,000	9,000	9,000	0	314	1			1- 81- 6
59.004-3-40.2	Fraser, William	85,000	12,200	85,000	0	210	1			1- 64- 9.4
59.004-3-40.12	Bogart, Karen E.	90,000	12,400	90,000	0	210	1			1- 64- 9.3
59.004-3-41	Covey, Terry L.	110,000	13,700	110,000	0	210	1			1- 64- 9.2
59.004-3-42.2	Reynolds, Sheila L.	115,000	8,600	115,000	0	210	1			1- 51-12.3
59.004-3-42.3	Corrice, Thomas	120,000	17,400	120,000	0	240	1			1- 51-12.12
59.004-3-42.4	Simons, James A. II.	130,000	12,600	130,000	0	210	1			1- 51-12.13
59.004-3-42.12	VanOrman, Brandon	75,000	11,600	75,000	0	270	1			
59.004-3-42.112	Lenga, Anna M.	70,000	12,200	70,000	0	210	1			
59.004-3-45.1	Kirby, Lucina	25,000	14,600	25,000	0	270	1			
59.004-3-45.2	Kirby, George Jr.	47,000	13,500	47,000	0	270	1			
59.004-3-46	Kirby, Steven M.	5,000	5,000	5,000	0	314	1			1- 59-11.3
59.004-3-47.2	Sharpe, Lisa J (Wood)	90,000	12,600	90,000	0	210	1			
59.004-3-47.3	LaFave, Roland Jr.	100,000	30,000	100,000	0	312	1			
59.004-3-47.12	LaFave, Roland L. Jr.	60,000	60,000	60,000	0	475	1			
59.004-3-47.112	Town & Country Veterinary	30,000	30,000	30,000	0	330	1			
59.004-3-48	Zeh, John P. III.	250,000	35,000	250,000	0	484	1			
59.004-3-49	Brabant, Gary J.	110,000	35,000	110,000	0	240	1			1- 84-14.1
59.004-3-51.1	Limoges, Gregory	190,000	56,100	190,000	0	240	1			1- 64- 9.3
59.004-3-51.2	Limoges, Gregory (LU)	88,000	13,100	88,000	0	210	1			
59.004-3-52.1	Hollis, Charles Jr.	22,300	17,300	22,300	0	312	1			1- 51-12.11
59.004-3-52.2	Johnston, Brandon M.	68,000	12,200	68,000	0	210	1			
59.004-3-53	Royal-J-Acres, LLC	24,200	24,200	24,200	0	105	1			
59.004-3-54	Crobar, Michael J.	83,000	12,900	83,000	0	210	1			1- 59-12.1
59.004-3-55	Simmons, Ricky Steve	15,000	15,000	15,000	0	314	1			
59.004-4-4.2	Lowery, Daniel C.	45,000	12,200	45,000	0	270	1			
59.004-4-4.3	Smithers, Richard E.	25,000	16,600	25,000	0	270	1			

Parcel Id	Name	2015	2016		Res Pct	Prp Cls	O C	R S	T C	Account Nbr
		Total Av	Land Av	Total Av						
59.004-4-4.11	Havens, Teresa J.	65,000	24,000	65,000	80	240	1			1- 87-8.12
59.004-4-4.12	Poore, Jason R.	157,000	21,900	168,500	0	240	1			
59.021-5-3	Sawyer, Marsha A.	48,800	48,800	48,800	0	314	W	1		
59.021-5-4.1	Town of Oswegatchie	36,000	36,000	36,000	0	314	W	8		1- 52- 9
59.024-4-1	Board Of Cooperative	1,500	1,500	1,500	0	330		8		
59.024-4-2	Toped Development, LLC	40,000	30,000	40,000	0	331		1		1- 24-13
59.024-4-3.1	Prime, LLC	200,000	200,000	200,000	0	440		1		1- 94- 6
59.024-4-3.2	Morgan 1200 Patterson, LLC	665,000	250,000	665,000	0	440		1		
59.024-4-4	Donegan, James M Family Trust	426,500	100,000	426,500	0	450		1		
59.024-4-5	Route 57 Development LLC	600,000	110,000	600,000	0	431		1		
59.024-4-6	Zircon Development, LLC	80,000	80,000	80,000	0	330		1		1- 95- 6
59.024-4-7	Ogdensburg Building	425,000	111,000	425,000	0	444		1		1- 37- 9.2
59.024-4-8	Countryside ALF, LLC	250,000	88,000	250,000	0	484		1		1- 63- 5
59.024-4-9.1	Woodbranch Seaway, LLC	1,265,000	380,000	1,265,000	0	451		1		1- 88-15
59.024-4-9.2	West Fresno/Bullard, LP	1,928,000	194,700	1,928,000	0	453		1		
59.024-4-10	Atlantic Refining & Marketing	143,600	39,600	143,600	0	432		1		
59.024-4-11	Monro Muffler Brake, Inc	220,000	42,900	220,000	0	433		1		1- 44- 5.3
59.024-4-12	Micale Properties, LLC	350,000	101,000	350,000	0	422		1		1- 44- 5.1
59.024-4-13	Venier, James R.	15,000	15,000	15,000	0	330		1		1- 79-14
59.025-1-1	Roy Q Realty	275,000	105,000	200,000	0	485		1		
59.025-1-2	Blevins Bros, Inc	40,000	14,500	40,000	0	210		1		1- 29- 2
59.025-1-3	Woods, William J.	45,000	4,300	45,000	0	210		1		1- 39-12
59.025-1-5.1	Blevins Brothers, Inc	350,000	100,000	350,000	0	449		1		1-101-14.21
59.025-1-6	Caughey, Michael Robert	150,000	100,000	150,000	0	484		1		1- 88-14
59.025-1-7	Bennett, Robert V.	45,000	8,500	45,000	0	210		1		
59.025-1-9	Marshall, Michael D.	130,000	13,000	120,000	0	210		1		1- 68- 9.2
59.025-1-10	Marshall, Michael D.	7,000	7,000	7,000	0	311		1		
59.025-1-11.1	Marshall, Lloyd D.	8,000	4,000	4,000	0	314		1		1- 68-10
59.025-1-13.11	Payne, William E.	29,900	9,900	29,900	0	331		1		1- 68-11
59.025-1-13.12	Jenno, Lawrence E.	90,000	12,200	90,000	0	210		1		
59.025-1-14.1	Langstaff, Michael L.	112,000	12,200	112,000	0	210		1		1- 61- 7
59.025-1-15	Ashley, Jesse D.	7,000	7,000	7,000	0	311		1		1- 74- 5
59.025-1-16	McAdam, Lauren E.	70,000	10,500	30,000	0	210		1		1- 54- 1
59.025-1-17	Payne, William	120,000	13,400	120,000	0	210		1		1- 68- 8.2
59.025-1-18	Fitzgerald, Chris	32,000	12,500	32,000	0	270		1		1- 46-13.2
59.025-1-19	Perry, Timothy	75,000	75,000	75,000	0	330		1		
59.026-1-2	Middlemiss, Paul (LC)	38,300	12,400	38,300	0	270		1		1- 46-13

Parcel Id	Name	2015	2016		Res Pct	Prp Cls	O C	R S	T C	Account Nbr
		Total Av	Land Av	Total Av						
59.026-1-5	Bouchev, Larry D. Sr.	80,000	9,800	80,000	0	210	1			1- 99- 3
59.026-1-6	Perry, Timothy H.	210,000	35,800	210,000	0	450	1			1- 26- 8.3
59.026-1-7	Abar, Randy	34,000	20,000	34,000	0	331	1			1- 26- 8.2
59.026-1-13.3	Dawley, Gregory Allan	9,000	9,000	9,000	0	314	1			
59.026-1-13.12	Pratt, Tina Darlene	10,800	10,800	10,800	0	314	1			
59.026-1-13.13	Whitcombe, Robert	11,700	11,700	11,700	0	314	1			
59.026-1-13.15	Whitcombe, Lisa L.	6,000	6,000	6,000	0	314	1			
59.026-1-13.16	Arquette, Brian	80,000	11,600	80,000	0	450	1			
59.026-1-13.17	Sholette, Loren	9,600	9,600	9,600	0	314	1			
59.026-1-13.21	Taylor, Jon	20,000	20,000	20,000	0	330	1			
59.026-1-13.181	Gordon, Amanda	40,000	12,300	40,000	0	210	1			
59.026-1-13.182	Pratt, Tina D.	35,000	12,800	35,000	0	113	1			
59.026-1-14.1	Whitcombe, Tina	45,000	15,400	45,000	0	270	1			
59.026-1-15	Whitcombe, Lisa	7,000	7,000	7,000	0	311	1			
59.026-1-16	Whitcombe, Robert A.	87,000	11,800	87,000	0	210	1			
59.026-1-17	Denner, Melissa A.	80,000	12,100	80,000	0	270	1			
59.029-3-1.1	Rufa, Angela M.	260,000	78,700	300,000	0	210	W 1			
59.029-3-2.1	Tan, Long	600,000	121,300	600,000	0	210	W 1			1- 42- 2.1
59.029-3-3.1	Doyle, John J.	45,000	45,000	45,000	0	330	W 1			1- 94- 3.1
59.029-3-3.2	John J Doyle Builders, Inc	130,000	81,000	130,000	0	700	1			
59.029-3-3.3	John J Doyle Builders, Inc	10,000	10,000	10,000	0	311	1			
59.029-3-4	Doyle, John J.	8,400	8,400	8,400	0	314	W 1			
59.029-3-5.1	Guimond Family Trust	50,000	50,000	50,000	0	314	W 1			
59.029-3-5.2	Guimond, Gregory G.	275,000	63,000	275,000	0	210	W 1			
59.029-3-6	Guimond Family Trust	275,000	63,000	275,000	0	210	W 1			
59.029-3-7	Mechanic Street Co, Inc	140,000	70,000	140,000	0	449	1			
59.029-3-8	E J Coleman, LLC	190,000	70,000	190,000	0	484	1			1- 45- 3
59.029-3-9	Hammond, Penney	230,000	70,000	230,000	0	714	1			
59.029-3-10	Blueboy, LLC	70,000	30,000	70,000	0	484	1			1- 42-11
59.029-3-11	Wood Chop Shop, Inc	205,000	37,300	205,000	0	455	1			1- 48-14
59.029-3-12	Mallott, Richard	50,000	40,900	50,000	0	312	1			1- 44-10
59.029-3-13	Worden, Lawrence F.	150,000	40,000	150,000	0	440	1			1-101-15
59.029-3-14	Hough, Marsha E.	65,000	23,300	65,000	0	210	1			1- 44-11
59.029-3-15	Mallott, Betty J (LU)	15,000	15,000	15,000	0	311	1			1- 44-12
59.029-3-16	Mallott, Betty J (LU)	80,000	23,000	80,000	0	210	1			1- 67-11
59.029-3-17	Mallott, Richard T.	70,000	23,000	70,000	0	210	1			
59.029-3-19	Haggerty, Brendan M.	25,000	25,000	25,000	0	311	1			
Page Totals	Parcels		37	3,708,500	1,203,600	3,748,500				

Parcel Id	Name	2015	2016		Res Pct	Prp Cts	O C	R S	R S	T C	Account Nbr
		Total Av	Land Av	Total Av							
59.029-3-20	Haggerty, Brendan	100,000	62,000	100,000	0	260	W	1			
59.029-3-21	Jiang, Chen	300,000	80,000	300,000	0	210	W	1			
59.032-1-3.211	Ogdensburg Volunteer Rescue	31,100	31,100	31,100	0	311		1			
59.032-1-3.212	Ogdensburg Bridge & Port	23,500	23,500	23,500	0	314		8			
59.032-1-7.1	Heiss, Karen T.	250,000	41,000	250,000	0	483		1			1- 69-14
59.032-1-8	Roy Q Realty	300,000	40,000	300,000	0	431		1			1- 69-15
59.032-1-9	Roy Q Realty	50,000	30,000	50,000	0	331		1			1- 70- 1
59.032-1-10	Ogdensburg Bridge & Port Auth	27,000	27,000	27,000	0	330		8			
59.048-1-1	McSorley, Kathleen M.	80,000	9,900	80,000	0	210		1			1- 62- 15.2
59.048-1-2	Gibson, Richard F.	80,000	10,900	80,000	0	210		1			1- 72- 5.1
59.048-1-3	Williams, Edward D (Lu)	70,000	7,600	70,000	0	210		1			1-103-22
59.048-1-4	Bromley, William	75,000	7,600	75,000	0	210		1			1- 92- 6
59.048-1-5	Mitchell, Deborah A.	75,000	7,600	75,000	0	210		1			1- 29-15
59.048-1-6	Cameron, David D.	90,000	8,700	90,000	0	210		1			1- 47-15
59.048-1-7	Montpetit, Jane L.	72,000	7,600	72,000	0	210		1			1- 92-15
59.048-1-8	Ramie, James A Living Trust	80,000	7,600	80,000	0	210		1			1- 62-12
59.048-1-9	Leamy, Christine	85,000	12,100	85,000	0	210		1			1- 62-14
59.048-1-10	Leamy, Ward Jr.	95,000	12,500	95,000	0	210		1			1- 63- 2
59.052-1-1	O'Marah, John R.	20,100	7,600	20,100	0	270		1			1- 50- 2
59.052-1-2	Perrin, Fred	6,700	6,700	6,700	0	105		1			1- 81-10
59.052-1-3.1	Perrin, Fred	90,000	13,800	90,000	0	210		1			1- 48- 2
59.052-1-4.1	Weidner, Daniel M & Noele	112,500	12,500	112,500	0	210		1			1- 87-14
59.052-1-6.1	Friot, Anthony	30,000	12,800	30,000	0	260		1			1- 85-10
59.052-1-7	Hitsman, Randy	42,000	12,000	42,000	0	270		1			1-47-9
59.052-1-8	Hitsman, Randy L.	5,500	5,500	5,500	0	311		1			
59.052-1-9.1	Foster, Shirley J (LU)	50,000	7,500	50,000	0	270		1			1-103-10
59.052-1-10	Warner, Peter T.	85,000	12,700	85,000	0	210		1			
59.052-1-11	Smithers, Donald M.	77,000	12,700	77,000	0	210		1			1- 91-10
59.052-1-12.1	Larose, Robert J.	28,000	6,200	28,000	0	270		1			1- 57-14
59.056-1-1	Baker, Timothy J.	95,000	10,200	95,000	0	210		1			1- 32-11
59.056-1-2	Demers, Kim	75,000	8,400	75,000	0	210		1			1- 66- 6
59.056-1-3	Wilcox, Sharon A.	85,000	8,400	85,000	0	210		1			1- 90- 8
59.056-1-4	LaCombe, Edgar A (LC)	95,000	8,400	95,000	0	210		1			1- 97- 6.1
59.056-1-5	Wood, Kevin	115,000	8,400	115,000	0	210		1			1- 43-13
59.056-1-6	King, Richard A.	95,000	8,400	95,000	0	210		1			1- 86- 5
59.056-1-7	Cline, Robert J (Lu)	95,000	8,400	95,000	0	210		1			1- 47-14
59.056-1-8	Cota, Lisa M.	89,000	8,400	89,000	0	210		1			1- 39- 7

Parcel Id	Name	2015	2016		Res Pct	Prp Cls	O C	R S	T C	Account Nbr
		Total Av	Land Av	Total Av						
59.056-1-9	McMenamy, Brian J.	15,000	15,000	15,000	0	314	1			
59.056-1-10	Farrand, Ronald W.	80,500	9,800	80,500	0	210	1			1- 83- 9
59.056-1-11	Pastizzo, Anthony	50,000	7,100	50,000	0	210	1			1- 46- 3.1
59.057-1-1	Eggleston, Stephen M.	120,000	7,800	120,000	0	210	1			1- 83-11
59.057-1-2	Dietschweiler, Donald G. Jr.	80,000	8,700	80,000	0	210	1			1- 83-12
59.057-1-3	Sayer-Hall, Holly Lin	50,000	6,900	50,000	0	210	1			1- 87- 5
59.057-1-4	Martel, Erin M.	60,000	7,000	75,000	0	210	1			1- 62- 8
59.057-1-5	Moore, Travis A.	70,000	4,700	70,000	0	210	1			1- 62- 9
59.057-1-6	Lytte, Elizabeth	70,000	7,600	70,000	0	210	1			1- 47- 7
59.057-1-7	Decker, John B. III.	85,000	10,900	85,000	0	210	1			1- 87- 3.2
59.060-1-1	Poore, Justin H.	76,000	12,800	76,000	0	210	1			1- 47- 8
59.060-1-2	Brouillette, Paul J.	120,000	13,500	120,000	0	210	1			1- 33-10
59.060-1-3	Foster, Shirley J (Lu)	9,000	9,000	9,000	0	105	1			1- 47- 9
59.060-1-4	Smithers, Donald M.	14,000	14,000	14,000	0	322	1			
59.060-1-5	Adams, David T.	85,800	11,300	85,800	0	210	1			1- 24- 7
59.060-1-6	LaFlair, Richard H.	90,000	12,700	90,000	0	210	1			1- 92- 2
59.060-1-7	Amo, Laurine G (LU)	100,000	11,300	100,000	0	210	1			1- 24-14
59.060-1-8	Kennedy, George	130,000	13,000	130,000	0	210	1			1- 96- 3
59.060-1-9	Ashley, Charles	150,000	12,600	150,000	0	210	1			
59.060-1-10	Spears, Katherine	60,000	10,200	60,000	0	210	1			1- 80- 8
59.060-1-11	Larche, Edward E.	120,000	10,300	120,000	0	210	1			
59.060-1-12	Moore, John R.	105,000	10,300	105,000	0	210	1			1- 88-10.2
59.060-1-13	Osgood, John	150,000	12,600	150,000	0	210	1			1- 86-15.1
59.060-1-14	Tennant, Kurt Lee	95,000	10,200	95,000	0	210	1			1- 65-14
59.060-1-15	Ferris, Lila J.	95,000	10,200	95,000	0	210	1			1- 45-15
59.060-1-16	Ferris, Walter W.	26,000	7,700	26,000	0	312	1			1- 31- 5
59.060-1-17	Ferris, Walter W.	62,000	10,200	62,000	0	210	1			1- 31- 6
59.060-1-18	Cota (Corkins), Bethany A.	95,000	12,100	95,000	0	210	1			
59.060-1-19	Lovely, Jamen A.	8,000	11,100	165,000	0	210	1			
59.060-1-20	McDougal, Lori	135,000	12,100	135,000	0	210	1			
59.060-1-21	Para, Diane J.	145,000	11,300	145,000	0	210	1			1- 95- 8
59.060-1-22	Griswold Living Trust	95,000	11,300	95,000	0	210	1			1- 52- 6
59.060-1-23	Lalonde, Paul E.	120,000	12,100	120,000	0	210	1			
59.065-1-1	Wilson, Arthur G. III.	70,000	10,400	70,000	0	210	1			
59.065-1-2	Young, Betty L (Estate)	40,000	10,400	40,000	0	271	1			1-101- 6.1
59.065-1-3	O'Grady, Michael P.	50,000	7,800	50,000	0	210	1			1- 52- 4
59.065-1-4	Ritchie, Stephen	60,000	11,700	60,000	0	210	1			1- 55- 5

Parcel Id	Name	2015	2016		Res Pct	Prp Cls	O C	R S	T C	Account Nbr
		Total Av	Land Av	Total Av						
59.065-1-5	Spooner, Douglas	55,000	7,600	55,000	0	210	1			1-103- 3.1
59.065-1-6	Richards, Tyler P.	29,100	9,100	29,100	0	312	1			1-101- 6.1
59.065-1-7	Carter, Jay J.	40,000	20,000	40,000	0	331	1			
59.065-1-8	Ferguson, Gerald D Trust	235,000	45,000	235,000	99	449	1			1-101- 6.11
59.065-1-9	Cameron, Todd J.	14,000	14,000	14,000	0	322	1			
59.065-1-10	Cameron, Todd J.	77,300	6,600	77,300	0	240	1			
59.065-1-12.1	Cameron, Todd J.	7,700	7,700	7,700	0	311	1			
59.065-1-13	St Pierre, Danny M.	175,000	11,800	175,000	0	210	1			
59.065-1-14	St Pierre, Fernand	70,000	11,800	70,000	0	210	1			
59.065-1-15	St Pierre, Rene L.	45,000	7,900	45,000	0	484	1			1- 87- 4.41
59.065-1-16	Flynn, Wyatt	25,000	7,900	25,000	0	270	1			1- 87- 4.42
59.065-1-17	Barr, Charleen J.	28,000	8,400	28,000	0	270	1			1- 87- 4.3
59.065-1-18	Biller, Raymond	121,000	9,200	121,000	0	210	1			1- 58-12
59.065-1-19	St Pierre, Alain G.	100,000	11,700	100,000	0	210	1			
59.079-1-1	Russell, Douglas G.	15,500	15,500	15,500	0	314	W 1			1- 50-12
59.079-1-2	Terrance, Heidi Monroe	54,000	34,300	54,000	0	270	W 1			1- 34- 6
59.079-1-3	Mayne, Ross	46,000	20,800	46,000	0	270	W 1			1- 69- 8
59.079-1-4	Spriggs, Leo E. Jr.	22,000	22,000	22,000	0	311	W 1			1- 72-14
59.079-1-5	Hooper, Robin R.	40,000	22,200	40,000	0	260	W 1			1- 58- 1
59.079-1-6	Furgison, Timothy	22,000	21,600	22,000	0	312	W 1			1- 61-12
59.079-1-7	Berry, Michael	30,000	20,000	30,000	0	260	W 1			1- 69- 2
* 60.001-1-1.2	Skelly, Edward J.	140,000	19,900	140,000	0	270	1			
60.001-1-1.11	Labarge, Calvin Jr.	120,000	38,400	120,000	0	240	1			1- 60- 7.1
60.001-1-1.12	Cuthbert, Andrew J.	95,000	12,700	95,000	0	210	1			
60.001-1-1.13	Mason, Arthur	95,000	14,200	40,000	0	210	1			
60.001-1-1.21	Skelly, Edward J.		18,400	30,000	0	331	1			
60.001-1-1.22	Skelly, Edward J. Jr.		9,400	50,000	0	271	1			
60.001-1-1.23	Hand, Patrick J.		12,400	65,000	0	270	1			
60.001-1-2.1	Lawton, Leslie A.	20,000	20,000	20,000	0	105	1			1- 69-10.1
60.001-1-2.3	Smith, Clark R.	65,000	13,800	65,000	0	210	1			1- 69-10.2
60.001-1-3.12	Chapman, Raymond W.	47,700	17,700	47,700	0	312	1			
60.001-1-3.21	Trimm, Stephen	50,000	20,000	50,000	0	431	1			
60.001-1-3.111	Chapman, Raymond W.	80,000	16,400	80,000	0	240	1			1- 82-15
60.001-1-4.2	Tiernan Murdock, Kelley	39,000	12,700	39,000	0	210	1			
60.001-1-4.111	Armstrong, Lesley B.	62,000	62,000	62,000	0	321	1			1- 25- 4
60.001-1-5	Burdick, Francis H. Jr.	55,000	7,600	55,000	0	210	1			1- 93-12
60.001-1-6	Hand, Rachel E Rev Trust	80,000	7,300	80,000	0	210	1			1- 49- 2
Page Totals	Parcels	36	2,060,300	618,100	2,150,300					

Parcel Id	Name	2015	2016		Res Pct	Prp Cls	O C	R S	T C	Account Nbr
		Total Av	Land Av	Total Av						
60.001-1-7	Hand, Rachel E Revoc Trust	80,000	7,600	80,000	0	210	1			1- 49- 6
60.001-1-8	Skelly Contractors	240,000	37,900	240,000	0	449	1			1- 90- 6
60.001-1-9	Winters,Stewart, Darlene	55,000	10,800	55,000	0	210	1			1- 60- 7.2
60.001-1-10	Shea, Peter O.	85,000	8,400	85,000	0	210	1			1-102-10
60.001-1-11.1	Paro, Timothy	10,300	10,300	10,300	0	311	1			1- 48- 3.1
60.001-1-12.1	Paro, Timothy	30,000	10,400	30,000	0	270	1			1- 48- 3.2
60.001-1-13.1	Truax, Paul M.	85,000	20,000	85,000	0	483	1			1- 96-15
60.001-1-14	Piercey, Timothy G.	110,000	17,700	110,000	0	240	1			
60.003-1-1.1	Hazelton, Michelle	60,000	12,300	60,000	0	210	1			1- 54- 2
60.003-1-1.2	Town Of Oswegatchie	1,000	1,000	1,000	0	695	8			
60.003-1-2.1	Tallman, Leonard R.	135,000	35,000	135,000	79	210	1			1- 58- 6.1
60.003-1-2.2	Butterfield, Theresa	30,000	12,300	30,000	0	270	1			1- 58- 6.2
60.003-1-3.1	Armstrong, Larry I.	11,000	11,000	11,000	0	105	1			1- 25- 5
60.003-1-3.2	Armstrong, Lesley R.	110,000	23,400	110,000	0	210	1			
60.003-1-4	Armstrong, Larry I.	50,000	12,300	55,000	0	210	1			1- 76-15
60.003-1-5	Russell, Don E Trustee	26,900	26,900	26,900	0	321	1			1- 62- 3
60.003-1-6.2	Lytle, Robert F & William D	18,000	18,000	18,000	0	322	1			
60.003-1-6.3	Lytle, William D.	34,500	12,800	34,500	0	270	1			
60.003-1-6.4	Lytle, Catherine Jean	9,000	9,000	9,000	0	311	1			
60.003-1-6.11	Lytle, Beatrice J (LU)	60,000	53,100	60,000	0	270	1			1- 67- 4
60.003-1-6.12	Hershberger, John	120,000	29,800	120,000	0	113	1			
60.003-1-6.13	Lytle, William D.	7,000	7,000	7,000	0	314	1			
60.003-1-7	Town of Oswegatchie	1,000	1,000	1,000	0	314	8			1- 50- 8
60.003-1-8	Lafave, Rolland	80,000	30,000	80,000	0	449	1			1- 60-12
60.003-1-9	Lafave, Rolland	80,000	21,700	80,000	0	240	1			1- 60-13
60.003-1-10	Brabant, Gary J.	85,000	21,700	85,000	0	240	1			1- 82-11
60.003-1-11.11	Shetler, Daniel	110,000	51,800	110,000	0	112	1			1- 54- 8
60.003-1-11.121	Shetler, Harvey S.	135,000	60,100	135,000	0	210	1			
60.003-1-12.1	Hazelton, Leo R.	45,000	15,000	45,000	0	433	1			1- 67- 9.3
60.003-1-12.2	Montroy, Adam	45,000	12,000	45,000	0	433	1			
60.003-1-13	Pinkerton, Gerald F.	30,000	16,700	30,000	0	270	1			1- 67- 8
60.003-1-14	Pinkerton, Gerald F.	30,000	18,000	30,000	0	270	1			1- 67- 9.2
60.003-1-15	Deloney, Jerry A.	50,000	16,100	50,000	0	270	1			1- 67- 9.5
60.003-1-16.1	Durham, Sharon	34,000	12,600	34,000	0	270	1			1- 67- 9.1
60.003-1-16.2	Sprowls, Mark A.	30,000	10,700	30,000	0	270	1			
60.003-1-17.1	Royal-J-Acres, LLC	100,000	100,000	100,000	0	105	1			1- 56- 4
60.003-1-17.2	Gotham, Austin	130,000	12,800	130,000	0	210	1			
Page Totals	Parcels	37	2,352,700	787,200	2,357,700					

Parcel Id	Name	2015	2016		Res Pct	Prp Cls	O C	R S	T C	Account Nbr
		Total Av	Land Av	Total Av						
60.003-1-18	Gotham, Randy	46,000	8,800	46,000	0	270	1			1- 84-14.2
60.003-1-19	Pierce, Kelvin	7,400	7,400	7,400	0	314	1			
60.003-1-20.1	Shetler, Daniel	25,000	25,000	25,000	0	910	1			1- 54- 9
60.003-1-20.2	Cullison, Donna E.	34,000	12,200	34,000	0	270	1			
60.003-1-20.3	Pike, Thomas	90,000	12,200	90,000	0	210	1			
60.003-1-21	Shetler, Daniel	9,000	9,000	9,000	0	323	1			1- 54-10
60.003-1-22	Armstrong, Larry I.	190,000	14,700	190,000	0	210	1			
60.003-1-23	Stiles, Tracy L.	90,000	12,400	90,000	0	210	1			
70.001-1-4.1	Richardson, Harry F.	180,000	51,100	180,000	0	240	1			1-78- 2.1
70.001-1-4.1/1	Verizon Wireless	200,000	0	200,000	0	837	6			
70.001-1-6	Trapanese, Marjorie Church (LU)	85,000	18,300	85,000	0	210	1			1- 28- 7
70.001-1-7.2	Bellinger, Roger J (LU)	105,000	20,500	105,000	0	210	1			1- 78- 2.2
70.001-1-9.1	Azure River Group, Inc	105,000	23,400	105,000	0	210	1			1- 64- 1
70.001-1-10.1	Azure River Group Inc	1,900,000	305,000	1,900,000	0	613	1			
70.001-1-12.12	Bartlett, Ann R & William D	15,000	15,000	15,000	0	311	1			1- 33-7.112
70.001-1-13.11	George, John Kirk	145,000	125,000	145,000	0	260	W 1			1- 48-11.1
70.001-1-13.13	Brown, Judith G.	165,000	111,200	165,000	0	260	W 1			
70.001-1-14	New York State	465,000	271,000	465,000	0	682	8			8-106- 2
70.001-1-15	New York State	500,000	400,000	500,000	0	552	W 8			8-106- 3
70.001-1-16.4	Myers, James C.	40,000	20,000	40,000	0	312	1			1- 93-3.4
70.001-1-16.311	Myers, James C.	40,000	40,000	40,000	0	323	1			1- 93-3.3
70.001-1-19.211	Martin, Edward V.	131,000	24,600	131,000	0	210	1			
70.001-1-19.212	Martin, Edward V.	96,000	23,200	96,000	0	210	1			
70.001-1-20	Newman, John	200,000	100,000	200,000	0	582	1			1- 73- 9
70.001-1-21.11	Huot Family Irrevoc Trust	95,000	47,300	95,000	0	210	1			1- 93- 3.31
70.001-1-21.21	Izzo, Wayne Francis	125,000	47,300	125,000	0	210	1			1- 93- 3.32
70.001-1-22	Crawford, Mark A.	121,000	48,800	121,000	0	210	1			1- 93- 3.2
70.001-1-23	Bromley, Jamie	145,000	48,300	145,000	0	210	1			1- 60- 5
70.001-1-24	Testani, Valerie	145,000	40,100	145,000	0	210	1			1- 32-15
70.001-1-27	Berghaus, Barry J.	175,000	51,400	175,000	0	240	W 1			1- 33- 7.2
70.001-1-31	Jiang, Xiulan	275,000	53,000	275,000	0	240	W 1			1- 33-15
70.001-1-32	LaFave, Roland Jr.	180,000	36,200	180,000	0	210	1			1- 74-12
70.001-1-33	Montgomery, Lawrence D.	110,000	50,300	110,000	0	210	1			1- 86- 7
70.001-1-34	Woodward, Richard M.	125,000	36,200	125,000	0	210	1			1- 54- 4
70.001-1-35	Anderson, Richard J.	18,000	18,000	18,000	0	311	1			1- 64-10
70.001-1-36	Anderson, Richard J.	130,000	40,000	130,000	0	210	1			1- 43- 6
70.001-1-41.1	Scott, Lindsey	130,000	119,600	130,000	0	260	W 1			

Parcel Id	Name	2015	2016		Res Pct	Prp Cls	O C	R S	T C	Account Nbr
		Total Av	Land Av	Total Av						
70.001-1-42	Nugent, George H.	120,000	63,000	120,000	0	260	W	1		
70.001-1-43	Robinson, John W. Jr.	45,000	45,000	45,000	0	322		1		1- 93- 3.11
70.001-1-44	Huot, Patrick J.	90,000	47,300	90,000	0	210		1		
70.001-1-45.21	Skelly, Lynn T.	40,000	40,000	40,000	0	314		1		
70.001-1-47	Munn, Michele A.	57,000	57,000	57,000	0	321		1		1- 73- 2.1
70.001-1-48	Lacombe, Joseph L.	95,000	23,700	95,000	0	210		1		1- 48- 8
70.001-1-49	Beach, Todd F.	125,000	24,000	125,000	0	210		1		1- 37- 1
70.001-1-50	Nowell, Steven C.	150,000	30,000	150,000	0	210		1		
70.001-1-51	Congleton, Matthew J.	60,000	40,000	60,000	0	210		1		1- 98- 4
70.001-1-52.1	Swan, Donald G.	145,000	18,000	145,000	0	210		1		
70.001-1-52.2	Swan, Donald	5,000	5,000	5,000	0	311		1		
70.001-1-53	Swan, Donald	1,000	1,000	1,000	0	311		1		1- 78- 2.2
70.001-1-54	Morley, William L. Jr.	25,000	10,000	25,000	0	312		1		
70.002-1-1.1	Guidali, Richard	23,000	23,000	23,000	0	105		1		1- 65- 5.31
70.002-1-1.2	Chung, Cecilia L.	20,000	20,000	20,000	0	314		1		1- 65- 5.32
70.002-1-2	Hazen, Daniel	100,000	26,400	100,000	0	112		1		1- 65- 5.1
70.002-1-3.1	Royal-J-Acres, LLC	35,000	35,000	35,000	0	105		1		1- 65- 6.1
70.002-1-3.2	Rand, Stephen A.	8,200	8,200	8,200	0	322		1		
70.002-1-4.1	McCready, Carl C.	89,000	17,200	89,000	0	210		1		1- 65- 5.21
70.002-1-4.2	Pero, Bruce C.	56,000	8,400	56,000	0	210		1		1- 65- 5.22
70.002-1-5	Girard, Paul F.	90,000	12,300	90,000	0	210		1		1- 98- 3
70.002-1-6.1	Irvine, Robin L.	30,000	30,000	30,000	0	322		1		1- 72- 1
70.002-1-6.2	McLaughlin, Bradley J.	75,000	30,000	75,000	0	240		1		
70.002-1-7	Jennings, Amy J.	80,000	14,000	80,000	0	210		1		1- 95- 4
70.002-1-8.2	Duprey, Arthur R.	45,000	13,200	48,000	0	210		1		1-100- 5.12
70.002-1-9.1	Gilbert, June Living Trust	30,000	10,200	30,000	0	270		1		1-100- 5.2
70.002-1-10	McCormick, John A.	30,000	7,700	30,000	0	270		1		1- 71- 1
70.002-1-11.2	Mason, Rick	35,000	12,100	35,000	0	270		1		1- 63-14.2
70.002-1-11.11	Fisher, Allen B.	114,000	40,000	114,000	0	240		1		1- 63-14.1
70.002-1-11.13	Snyder, David E.	85,000	14,100	100,000	0	210		1		
70.002-1-11.121	Bogart, Nelson H.	31,500	12,900	31,500	0	270		1		
70.002-1-11.122	Limestone Ridge, LLC	28,700	12,900	28,700	0	270		1		
70.002-1-12.1	Royal-J-Acres, LLC	24,000	24,000	24,000	0	120		1		1- 70- 8
70.002-1-12.3	Royal-J-Acres, LLC	5,800	5,800	5,800	0	105		1		
70.002-1-12.21	Rand, Stephen A.	26,000	26,000	26,000	0	105		1		
70.002-1-12.22	Davison, John Jr.	48,000	20,100	48,000	0	240		1		
70.002-1-13	Johnson, Roy Joseph	27,000	12,100	27,000	0	270		1		1-103-17.2

Page Totals

Parcels

37

2,094,200

839,600

2,112,200

Parcel Id	Name	2015	2016		Res Pct	Prp Cls	O C	R S	T C	Account Nbr
		Total Av	Land Av	Total Av						
70.002-1-14.12	Dishaw, Joseph H. Jr.	180,000	16,500	180,000	0	210	1			
70.002-1-14.22	Pothier, Charles G.	70,000	20,200	70,000	0	210	1			
70.002-1-14.111	Pothier, George W.	100,000	23,100	100,000	85	240	1			1- 56-15.1
70.002-1-14.112	Terrance, Scott B.	90,000	16,200	90,000	0	210	1			
70.002-1-14.211	Pothier, George W.	25,000	19,400	25,000	0	312	1			1- 56-15.2
70.002-1-14.212	Perrault, William A.	100,000	13,200	100,000	0	210	1			
70.002-1-15	Duford, Gloria	70,000	14,600	70,000	0	210	1			1- 43- 8
70.002-1-16	Tupper, Terry	57,500	12,500	57,500	0	270	1			1- 62- 7
70.002-1-17	Fifield, Peter J.	65,000	12,100	65,000	0	210	1			1- 27-10.2
70.002-1-18.1	Lottie, Christopher	70,000	13,300	70,000	0	210	1			1- 27-10.1
70.002-1-18.2	Bogart, Kathryn A.	75,000	12,600	75,000	0	270	1			
70.002-1-18.3	Ford, Rodolfo	80,000	12,200	80,000	0	210	1			
70.002-1-18.4	Gauthier, Allan	38,000	11,400	38,000	0	270	1			
70.002-1-19	Pinkerton, Jane D (Lu)	62,000	42,000	62,000	0	270	1			1- 65- 4
70.002-1-20.1	Bailey, Scott M.	5,000	5,000	5,000	0	314	1			
70.002-1-20.2	Bailey, Christina A.	110,000	13,600	110,000	0	210	1			
70.002-1-21.11	Jones, Mark A.	25,000	15,000	25,000	0	312	1			1- 86-13
70.002-1-21.12	Jones, Stephen M.	84,000	12,000	84,000	0	210	1			
70.002-1-21.21	Jones, Mark A.	13,000	8,300	13,000	0	312	1			
70.002-1-21.22	Jones, Mark A.	13,000	8,300	13,000	0	312	1			
70.002-1-22	Defoe, Brenda Carrie	55,000	29,000	55,000	0	240	1			1- 41-10
70.002-1-23.1	Davis, Mark	115,000	26,400	115,000	0	210	1			1- 66-10
70.002-1-24.1	Melendes, Sharon J.	72,000	25,000	72,000	0	210	1			1-102- 7
70.002-1-25	Richardson, Harry F.	49,000	19,000	49,000	0	312	1			1- 65- 6.2
70.002-1-26.2	Ladouceur, Daniel J.	40,000	12,100	40,000	0	270	1			1-103-17.12
70.002-1-26.11	Ladouceur, Daniel J.	90,000	20,400	90,000	0	210	1			1-103-17.11
70.002-1-26.12	Reese, Timothy J. Sr.	13,000	13,000	13,000	0	322	1			
70.002-1-27.121	Richardson, Harry F.	100,000	26,000	100,000	0	210	1			
70.002-1-28	Richardson, Harry Frank	90,000	21,800	90,000	0	449	1			1- 66-10
70.002-2-1.1	Martel, Glory P (Lu)	50,000	18,300	50,000	0	312	1			1-106-16
70.002-2-1.2	Questel, Thomas R.	80,000	12,500	80,000	0	210	1			1-106-16.2
70.002-2-3.1	Royal-J-Acres, LLC	33,800	33,800	33,800	0	105	1			1- 33- 3.2
70.002-2-3.2	Douglas, Thomas	100	100	100	0	314	1			
70.002-2-4.1	Johnson, Andrew	24,000	24,000	24,000	0	910	1			1- 65-15
70.002-2-4.2	Douglas, Thomas	140,000	12,600	140,000	0	210	1			
70.002-2-6	Peccolo, Joseph	150,000	20,300	150,000	0	240	1			1- 32- 7
70.002-2-7	Fraley, James R.	190,000	25,700	190,000	0	114	1			1- 92- 3
Page Totals	Parcels		37	2,624,400	641,500	2,624,400				

Parcel Id	Name	2015	2016		Res Pct	Prp Cls	O C	R S	T C	Account Nbr
		Total Av	Land Av	Total Av						
70.002-2-8.1	Jameson, Amy S.	1,000	1,000	1,000	0	311	1			1- 74-14.1
70.002-2-8.21	Gillman, Patrick D. Jr.	25,000	25,000	25,000	0	321	1			1- 74-14.2
70.002-2-8.221	Gillman, Tamra J.	10,700	10,700	10,700	0	314	1			
70.002-2-8.222	Gillman, Randi E.	49,000	12,300	49,000	0	210	1			
70.002-2-9.2	Fitzpatrick, Michael	110,000	15,400	110,000	0	210	1			
70.002-2-9.11	Seaway Timber Harvesting	40,000	40,000	40,000	0	321	1			1- 65-11.1
70.002-2-9.12	Fraley, James R.	30,000	30,000	30,000	0	105	1			
70.002-2-10.12	Blackburn, Georgia Ann	85,000	13,300	85,000	0	271	1			
70.002-2-11.11	Otis, Barbara A (LU)	55,000	12,400	55,000	0	210	1			1- 79-11
70.002-2-11.12	Bleau, Mary M.	100,000	12,400	100,000	0	210	1			1- 79-11
70.002-2-12	Frederick, Brian J.	15,000	7,000	15,000	0	312	1			1- 65-11.2
70.002-2-13	Ashley, Allen	42,000	12,900	42,000	0	270	1			1- 49- 3.2
70.002-2-14	Reynolds, Patrick F.	100,000	12,200	100,000	0	210	1			1- 45-11.2
70.002-2-15.1	Farrell, Richard J.	90,000	40,000	90,000	0	240	1			1- 45-11.1
70.002-2-15.2	Reynolds, Patrick	6,000	6,000	6,000	0	314	1			
70.002-2-17	Hooper, Dorothy J.	45,000	10,900	45,000	0	210	1			1- 59- 2
70.002-2-18	Howes, Gerald	85,000	12,200	85,000	0	210	1			1- 55-15
70.002-2-19	Mills, Mary	40,000	10,300	40,000	0	210	1			1- 41-11
70.002-2-20	Ryor, Bryan	80,000	10,800	80,000	0	210	1			1- 71- 5
70.002-2-21	Lira, Michael J.	100,000	10,900	100,000	0	210	1			1- 30- 1
70.002-2-23.1	Ashley, Timothy M.	100,000	12,000	100,000	0	210	1			1- 26- 5
70.002-2-24	Reynolds, Michael D.	60,000	10,600	60,000	0	210	1			1- 85- 3
70.002-2-25	Reynolds, Michael D.	35,000	8,400	35,000	0	312	1			1- 93- 8
70.002-2-26	Savage Montroy, Crystal	43,000	12,000	43,000	0	270	1			1- 61- 3
70.002-2-27.1	McLaughlin, Bradley J.	73,000	48,000	73,000	0	270	1			1- 43- 5
70.002-2-27.2	Leabo, James E.	12,000	12,000	12,000	0	311	1			
70.002-2-28.2	McPherson, William J.	65,000	11,300	65,000	0	210	1			1-100- 4.2
70.002-2-28.4	Peccolo, Joseph	6,000	6,000	6,000	0	321	1			1-100- 4.5
70.002-2-28.31	Martin, Catherine F (LU)	50,000	11,500	50,000	0	271	1			1-100-4.31
70.002-2-28.32	Lottie, Lewis L. Jr.	55,000	11,500	55,000	0	210	1			1-100- 4.3
70.002-2-28.111	Lowery, Vernon A.	50,000	26,000	50,000	0	270	1			1-100- 4.1
70.002-2-28.112	Miller, Joe A.	100,000	32,600	125,000	0	240	1			
70.002-2-28.121	Cooke, Donald B. Jr.	75,000	21,500	75,000	0	270	1			
70.002-2-30.1	Gilbert, June M (LU)	100,000	40,900	100,000	60	240	1			1- 49- 3.1
70.002-2-31	Gilbert, Joshua P.	23,300	13,300	23,300	0	270	1			
70.002-2-32	Gilbert, Marc S.	95,000	13,000	95,000	0	270	1			
70.002-2-33	Gilbert, Gregory J.	34,000	12,900	34,000	0	270	1			
Page Totals	Parcels		37	2,085,000	609,200	2,110,000				

Parcel Id	Name	2015	2016		Res Pct	Prp Cls	O C	R S	T C	Account Nbr
		Total Av	Land Av	Total Av						
70.002-2-34	Gilbert, Joel T.	24,000	13,300	24,000	0	270	1			
70.002-3-1	Gilbert, Richard L.	79,000	12,700	79,000	0	270	1			1- 49- 3.2
70.002-3-2	Hill, Christopher J.	90,000	15,100	90,000	0	210	1			
70.002-3-3.11	Brenno, Heather A.	55,000	25,300	55,000	0	270	1			1-49-3.2
70.002-3-5	Hollister, Corby J.	85,000	12,700	115,000	0	210	1			
70.002-3-6.1	Christman, Scott A.	70,000	7,900	70,000	0	210	1			1-49-3.2
70.002-4-1	Town Of Oswegatchie	2,000	2,000	2,000	0	852	8			
70.002-5-1.1	Maxon, John	100,000	23,700	100,000	0	210	1			
70.002-5-3	United Helpers Care Inc	180,000	25,900	180,000	0	210	8			
70.002-5-4	Richardson, Harry F.	38,400	38,400	38,400	0	910	1			
70.002-5-5	Burns, Stephanie R.	9,500	9,500	9,500	0	314	1			
70.002-5-6	Richardson, Harry F.	60,000	12,600	60,000	0	312	1			
70.002-5-7	Petell, Randy A.	155,000	14,800	155,000	0	210	1			1-100- 3
70.002-5-8	Morley, Michael D.	20,000	20,000	20,000	0	311	1			
70.002-5-9	Morley, Michael D.	21,000	21,000	21,000	0	311	1			
70.003-2-1	Perry, Louis	60,000	20,000	60,000	0	210	1			1- 81-12
70.003-2-2.111	L&O Properties, LLC	37,000	37,000	37,000	0	323	1			1- 65- 9
70.003-2-2.112	Bruyere, Thomas O.	60,000	40,000	60,000	0	312	1			
70.003-2-3.1	Barr, Daniel E.	80,000	63,000	80,000	0	260	W 1			1- 97-15
70.003-2-3.2	Wells, Dorothy C.	50,000	50,000	50,000	0	314	W 1			
70.003-2-3.3	Garrabrant, Steven R.	250,000	97,000	250,000	0	210	W 1			
70.003-2-4	Gibson, Philip H (Lu)	90,000	30,000	90,000	0	240	1			1- 48-15
70.003-2-5.1	Bouchey, James R. Jr.	80,000	20,000	75,000	0	210	1			1- 32- 5
70.003-2-5.2	Bouchey, Melanie A.	65,000	20,000	65,000	0	210	1			
70.003-2-6.112	Meyer, Joseph J.	135,000	50,000	135,000	0	240	1			
70.003-2-8	Johnson, Spencer S.	100,000	33,000	100,000	0	210	1			1-101- 1
70.003-2-10	Clouthier, Ronald A.	120,000	19,600	120,000	0	210	1			1- 28-15.2
70.003-2-11.1	Smith, Dorothy B.	80,000	42,000	80,000	0	240	1			1- 28-15.11
70.003-2-11.2	Smith, Dorothy B.	5,000	5,000	5,000	0	311	1			1- 28-15.4
70.003-2-11.3	Aumell, Robert	5,000	5,000	5,000	0	314	1			1- 12-15.5
70.003-2-11.41	Smith, Dorothy B.	17,000	17,000	17,000	0	321	1			1- 28-15.6
70.003-2-12.2	Barr, Casey D.	100,000	26,000	100,000	0	433	1			1- 28- 2.2
70.003-2-12.3	Barr, Casey D.	20,000	20,000	20,000	0	323	1			1- 28- 2.3
70.003-2-12.12	Barr, Casey D.	180,000	26,100	180,000	0	240	1			
70.003-2-12.111	Francis, Korey L.	200,000	45,000	200,000	0	210	1			1- 28- 2.1
70.003-2-13	Griffith, Barbara A.	30,000	30,000	30,000	0	105	1			1- 84- 7
70.003-2-15.2	Cobb, Charlotte M.	25,000	9,500	25,000	0	270	1			1- 36-10.2

Parcel Id	Name	2015	2016		Res Pct	Prp Cls	O C	R S	T C	Account Nbr
		Total Av	Land Av	Total Av						
70.003-2-15.11	Hall, Larry N. Sr.	25,000	8,100	25,000	0	270	1			1- 36-10.1
70.003-2-15.12	Nisbet, Arthur	80,000	12,300	80,000	0	210	1			1-36-10.1
70.003-2-16.1	Guidali, Richard L.	2,600	2,600	2,600	0	311	1			1-102- 6.1
70.003-2-16.2	Tynon, Timothy M.	95,000	17,100	95,000	0	210	1			1-102- 6.2
70.003-2-16.31	Monnet, Lee James	35,000	13,600	35,000	0	270	1			1-102- 6.31
70.003-2-16.321	Otis, Robert James Jr.	30,000	13,100	30,000	0	270	1			1-102- 6.32
70.003-2-17	Newtown, David Albert	30,000	9,900	30,000	0	210	1			1- 78- 4
70.003-2-18.1	Guidali, Richard L.	70,000	30,000	70,000	0	113	1			1- 102- 5.1
70.003-2-19	Redmond, Connie G.	60,000	10,400	60,000	0	210	1			1- 51- 9
70.003-2-20.1	Richardson, Harry F.	14,000	14,000	14,000	0	322	1			1- 56- 8
70.003-2-20.2	Meuten, Kurtis C.	30,000	10,000	30,000	0	210	1			
70.003-2-21.2	Wright, Jeanne	115,000	13,500	115,000	0	210	1			1-82-10.1
70.003-2-21.12	Forrest, Michael A. Sr.	140,000	13,500	140,000	0	210	1			
70.003-2-21.112	Lewis, Kathlyn E.	85,000	10,100	85,000	0	210	1			
70.003-2-22	Ramsey, George A (Lu)	50,000	35,000	50,000	0	270	1			1- 84- 4
70.003-2-23.112	Baker, Tony	215,000	22,000	215,000	0	240	1			
70.003-2-23.121	Walker, Timothy J.	170,000	16,200	170,000	0	210	1			
70.003-2-24	Austin, Richard F & Etal	65,000	27,700	65,000	0	240	1			1- 26- 9
70.003-2-25.2	Gassert, Samuel T.	46,500	14,300	46,500	0	270	1			
70.003-2-25.12	Gassert, Samuel T.	34,000	14,400	34,000	0	270	1			
70.003-2-25.111	Morehouse, Steven D.	89,000	14,400	89,000	0	210	1			1- 29-10
70.003-2-25.112	Morehouse, Steven D.	8,000	8,000	8,000	0	314	1			
70.003-2-26.1	LaJoy, Jeffrey	77,000	26,500	77,000	0	240	1			1-102- 3.1
70.003-2-26.2	Barr, Daniel E & Matthew	87,000	77,000	87,000	0	312	1			1-102- 3.2
70.003-2-27.12	Ward, Barbara	70,000	24,000	70,000	0	210	1			
70.003-2-27.21	Bronstein, Seymour	30,000	30,000	30,000	0	323	1			
70.003-2-27.31	Bronstein, Seymour	30,000	30,000	30,000	0	323	1			
70.003-2-27.32	Ritchie, Joseph E. Jr.	60,000	30,000	60,000	0	312	1			
70.003-2-31	Skala, Robert	30,000	30,000	30,000	0	322	1			1- 51- 4
70.003-2-32.11	Wood, Helen M.	84,000	13,600	90,000	0	210	1			
70.003-2-33.1	McDougal, Francis D.	43,000	19,200	43,000	0	312	1			1- 73- 2.1
70.003-2-33.21	Troiano, Bethany	190,000	36,000	190,000	0	240	1			
70.003-2-33.32	Howie, Frank	135,000	17,800	135,000	0	210	1			
70.003-2-33.41	McDougal, Francis	85,000	12,600	85,000	0	210	1			
70.003-2-33.42	McDougal, Francis	5,000	5,000	5,000	0	322	1			
70.003-2-34	Cristiano, Christopher A.	47,000	20,000	47,000	0	312	1			
70.003-2-35.2	Meyer, Joseph J.	35,000	35,000	35,000	0	322	1			
Page Totals	Parcels	37	2,497,100	736,900	2,503,100					

Parcel Id	Name	2015	2016		Res Pct	Prp Cls	O C	R S	T C	Account Nbr
		Total Av	Land Av	Total Av						
70.003-2-36.1	Perrigo, Gene A.	20,000	20,000	20,000	0	322	1			1-102- 8.1
70.003-2-37.1	Perrigo, Gene A.	170,000	13,200	170,000	0	210	1			
70.003-2-38.1	Otis, Robert J. Jr.	180,000	37,300	180,000	0	113	1			1- 82-10.1
70.003-2-38.2	Bean, Randy	30,000	17,000	30,000	0	312	1			
70.003-2-39	Trombly, Clayton W.	60,000	12,600	60,000	0	270	1			
70.003-2-40.1	Robbins, Christopher E.	93,000	18,000	93,000	0	270	1			1- 102-5.21
70.003-2-40.3	Hansen, Patrick	12,000	12,000	12,000	0	322	1			
70.003-2-40.21	Paquin, Patricia A.	100,000	16,400	100,000	0	270	1			
70.003-2-41	Harland, Rebecca Ann	118,000	16,500	118,000	0	210	1			
70.003-2-42	Harland, Gregg E.	15,000	15,000	15,000	0	314	1			
70.003-2-43	Besaw, Frank Clarence Jr.	115,000	15,300	115,000	0	210	1			
70.003-2-44	Hamilton, Amy M.	55,000	20,000	55,000	0	270	1			
70.003-2-45	Miller, Albert	35,000	25,000	35,000	0	312	1			1- 73- 7
70.003-3-1.11	Cobb, Melissa J.	50,000	12,200	50,000	0	210	1			1-103-19
70.003-3-3.11	Peck, Gerald E.	90,000	12,900	90,000	0	210	1			1- 68- 3
70.003-3-5	Cobb, Melissa	12,000	12,000	12,000	0	314	1			1- 96- 5
70.003-3-6.1	Tuttle, Mary Linda	76,000	14,500	76,000	0	210	1			1- 79- 3.7
70.003-3-7	Regan, Donald Jr.	24,000	12,300	24,000	0	270	1			1- 79- 3.4
70.003-3-9	Rand, Brett M.	44,000	12,000	44,000	50	271	1			1- 79- 3.6
70.003-3-10	Federal National Mortgage	5,000	5,000	5,000	0	314	1			1- 96- 6
70.003-3-12.1	O'Brien, Joseph (Estate)	25,000	13,400	25,000	0	270	1			1- 79- 3.1
70.003-3-12.2	Monnet, Lee J.	17,000	10,800	17,000	0	270	1			1- 79- 3.12
70.003-3-12.6	Holmes, Bobbijo	31,300	11,300	31,300	0	270	1			1- 79- 3.18
70.003-3-12.41	Lafirst, Marion	31,500	12,500	31,500	0	270	1			1- 79- 3.16
70.003-3-14	Hays, Kimberly	18,000	18,000	18,000	0	322	1			1- 25- 1
70.003-3-15.1	Dulmage, Brenda J.	18,000	18,000	18,000	0	322	1			1- 29- 9
70.003-3-16	Dulmage, Brenda J.	10,000	10,000	10,000	0	322	1			1- 86-12
70.003-3-19.2	Snyder, Christopher Lee	30,000	12,200	30,000	0	270	1			1- 84- 2.2
70.003-3-19.12	Snyder, Arlene L.	30,000	12,400	30,000	0	270	1			
70.003-3-19.111	Cobb, Brian J.	23,000	12,800	23,000	0	270	1			1- 84- 2.1
70.003-3-19.112	Ashley, Gina M.	40,000	12,800	40,000	0	270	1			
* 70.003-3-20.1	Alford, Gary R.	85,000	55,000	85,000	0	120	1			
70.003-3-20.11	Alford, Gary R.		50,000	80,000	0	120	1			
70.003-3-20.12	Alford, Jeffrey G.		11,300	11,300	0	314	1			
70.003-3-21	Graham, William	45,000	28,500	45,000	0	270	1			1- 79- 3.2
70.003-3-22	Measheaw, William Sr.	6,000	6,000	6,000	0	314	1			1- 51-14
70.003-3-23	Moore, Betty W.	9,000	9,000	9,000	0	314	1			1- 79- 3.9

Parcel Id	Name	2015	2016		Res Pct	Prp Cls	O C	R S	T C	Account Nbr
		Total Av	Land Av	Total Av						
70.003-3-24	Measheaw, William S. Sr.	20,000	9,600	20,000	0	270	1			1- 79- 3.11
70.003-3-25.1	Tynon, Eunice M.	27,000	12,400	27,000	0	270	1			1- 79- 3.10
70.003-3-26	Benson, Judith A.	35,000	12,400	35,000	0	270	1			1- 79- 3.19
70.003-3-27	Burley, Carmen	5,000	5,000	5,000	0	311	1			1- 79- 3.14
70.003-3-28	Gilbo, Donald	45,000	8,700	45,000	0	270	1			1- 79- 3.15
70.003-3-29	O'Brien, Thomas	30,000	12,600	30,000	0	270	1			1- 79- 3.20
70.003-3-30	Tulip, John W.	40,000	12,400	40,000	0	270	1			1- 79- 3.21
70.003-3-31	O'Brien, Thomas	30,000	13,200	30,000	0	270	1			1- 79-3.22
70.003-3-32.1	Skipka, Barry P.	9,000	9,000	9,000	0	311	1			1- 79- 3.22
70.003-3-33.1	Skipka, Barry P.	85,000	13,000	85,000	0	210	1			1- 79- 3.23
70.003-3-34	Lipinsky, Michael G.	70,000	13,100	70,000	0	210	1			1- 79- 3.25
70.003-3-35.1	Armstrong, Ryan C.	100,000	13,800	100,000	0	210	1			1- 79- 3.24
70.003-3-37	Monnet, Lee J.	15,000	15,000	15,000	0	323	1			1- 79- 3.27
70.003-3-38	Shaver, Kevin G. Sr.	20,000	20,000	20,000	0	322	1			1- 41-14.3
70.003-3-39	Menard, Charles E.	80,000	12,900	80,000	0	210	1			1- 47- 1
70.004-1-1	Main, Sister John Helen	35,000	24,000	35,000	0	270	1			1- 67-10
70.004-1-3	Brooks, Susan A.	70,000	12,900	70,000	0	210	1			1- 87-15
70.004-1-4.1	Powers, Bonnie	50,000	16,100	50,000	0	270	1			1-102- 9
70.004-1-4.2	Powers, Richard W.	65,000	13,000	65,000	0	210	1			1-102-9
70.004-1-6.2	Seeley, William B.	90,000	12,200	115,000	0	210	1			1- 35- 4.2
70.004-1-6.3	Bush, Rodney A. II.	160,000	11,100	175,000	0	210	1			1- 35- 4.3
70.004-1-6.11	Bush, Sally	250,000	118,000	250,000	0	112	1			1- 35- 4.1
70.004-1-6.12	Felt, Bethany P.	1,000	1,000	1,000	0	323	1			
70.004-1-7.1	Dirks, Robert	110,000	40,800	110,000	0	116	1			1- 55- 8.1
70.004-1-8.1	Gilbo, Gladys (Estate)	162,000	48,500	162,000	0	270	1			1- 49- 8.1
70.004-1-8.2	Gilbo, David	85,000	15,100	85,000	0	210	1			1- 49- 8.2
70.004-1-9	Beldock, Michael J.	115,000	12,700	115,000	0	210	1			1- 55- 7
70.004-1-10.2	Holland, Gary	75,000	12,800	75,000	0	210	1			1- 49-14.2
70.004-1-10.11	Gilmour, Farah B.	80,000	22,300	80,000	0	240	1			1- 49-14.1
70.004-1-10.12	Smithers, Rodney J.	85,000	13,700	85,000	0	270	1			
70.004-1-11	Sweeney, Janet E.	50,000	12,600	50,000	0	270	1			1- 40-11.2
70.004-1-12.11	Dashnaw, Joan	30,000	26,400	30,000	0	120	1			1- 40-11.11
70.004-1-12.12	Dashnaw, Ronald C.	25,000	12,400	25,000	0	210	1			
70.004-1-12.21	McCormick, Diane D.	3,000	3,000	3,000	0	321	1			1-40-11.121
70.004-1-12.22	Warren, John P.	33,000	12,400	33,000	0	270	1			1-40-11.122
70.004-1-13	Gilbo, Gladys (Estate)	19,000	19,000	19,000	0	323	1			1- 49- 7
70.004-1-14.2	Kench, Joyce W.	80,000	12,300	80,000	0	270	1			
Page Totals	Parcels		37	2,284,000	655,400	2,324,000				

Parcel Id	Name	2015	2016		Res Pct	Prp Cls	O C	R S	T C	Account Nbr
		Total Av	Land Av	Total Av						
70.004-1-14.11	Johnston, Elton	60,000	31,500	60,000	0	240	1			1- 58- 2.1
70.004-1-14.12	Johnston, Michele	50,000	12,200	50,000	0	210	1			
70.004-1-15	Dashnaw, Joan	38,500	38,500	38,500	0	105	1			1- 40- 8
70.004-1-16	Dashnaw, Joan	55,000	50,000	55,000	0	120	1			1- 40- 9
70.004-1-17.1	Middlemiss, Arline	45,000	12,800	45,000	0	210	1			1- 73- 5
70.004-1-17.2	Middlemiss, Audie	33,000	12,400	33,000	0	270	1			
70.004-1-18.2	Macmartin, Rebecca	78,500	12,300	78,500	0	210	1			
70.004-1-18.11	Macmartin, Rebecca	19,900	19,900	19,900	0	311	1			1- 41-14.4
70.004-1-18.12	Morrow, Shane	20,000	11,000	20,000	0	210	1			
70.004-1-19	Dibble, Everett	62,000	13,300	62,000	0	210	1			1- 41-14.2
70.004-1-20	Dulmage, Richard J.	16,000	16,000	16,000	0	323	1			1- 43- 9
70.004-1-21	Davison, John H.	50,000	13,900	50,000	0	210	1			1- 41- 2
70.004-1-22.2	Martin, Rebecca R.	115,000	15,000	115,000	0	210	1			
70.004-1-22.1	Barkley, Carole A (Lu)	165,000	48,300	165,000	0	240	1			1- 52- 1
70.004-1-23.1	LeClair, Donna M.	55,000	11,700	55,000	0	210	1			1- 36- 8
70.004-1-23.2	Felt, Timothy M.	115,500	23,000	115,500	0	210	1			
70.004-1-24.1	Holland, Gary J.	9,000	9,000	9,000	0	314	1			1- 39-14
70.004-1-24.2	Griffith, Daniel L.	5,000	5,000	5,000	0	321	1			
70.004-1-24.3	Griffith, Daniel L.	55,000	12,600	55,000	0	270	1			
70.004-1-24.4	Holland, Gary J.	55,000	12,600	55,000	0	270	1			
70.004-1-25.1	Abar, Douglas F.	15,000	15,000	15,000	0	321	1			1- 61- 4
70.004-1-25.2	LaFlair, William	15,000	15,000	15,000	0	322	1			
70.004-1-26.1	LaFave, Cindy G.	10,700	10,700	10,700	0	314	1			1- 39-13
70.004-1-26.2	LaFave, Cindy G.	80,000	12,600	80,000	0	210	1			
70.004-1-27	Griffith, Donald	34,800	14,800	34,800	0	270	1			1- 52- 2
70.004-1-28	Amiano, Anthony	23,000	23,000	23,000	0	321	1			1- 58- 2.2
70.004-1-29.1	Shannon, Thomas	100,000	13,900	100,000	70	210	1			1- 43-11
70.004-1-29.2	Shannon-LaVigne, Kelly M.	140,000	11,700	140,000	0	210	1			
70.004-1-31	Martin, Rebecca	9,400	9,400	9,400	0	322	1			1- 36- 4
70.004-1-32	Russell, Patricia Davison	62,000	12,400	62,000	0	210	1			1- 40- 7.2
70.004-1-33	McWilliams , Suzanne M.	88,000	10,100	88,000	0	210	1			1-78-5
70.004-1-35	Plouffe, William	155,000	18,700	155,000	0	240	1			
70.004-1-37	Dashnaw, Darlene	140,000	12,900	140,000	0	112	1			
70.004-1-39	Powers, Richard W.	20,000	20,000	20,000	0	322	1			
70.004-1-40	Royal-J-Acres, LLC	149,000	149,000	149,000	0	105	1			
70.004-1-41	Warden, Renee B.	75,000	11,000	75,000	0	210	1			
70.004-1-42	Youngs, Michael	10,000	10,000	10,000	0	314	1			

Page Totals

Parcels

37

2,229,300

751,200

2,229,300

Parcel Id	Name	2015	2016		Res Pct	Prp Cls	O C	R S	T C	Account Nbr
		Total Av	Land Av	Total Av						
70.004-1-43	Fisher, Allen B.	25,000	25,000	25,000	0	321	1			1-100- 5.11
70.004-1-44	Patterson, John E.	37,500	37,500	37,500	0	321	1			1- 91-12
70.004-2-1	Shaver, Kevin G. Jr.	10,000	10,000	10,000	0	322	1			
70.023-1-1	White Cook Asset	87,000	57,000	87,000	0	270	W	1		1- 69- 7
70.023-1-2	Larock, Arnold R Sr (LU)	110,000	41,000	110,000	0	210	W	1		1- 95-14
70.023-1-3	Perkins (Trust)	170,000	60,000	170,000	0	210	W	1		1- 33-14
70.023-1-4.1	Azure River Group Inc	200,000	78,000	200,000	0	260	W	1		8-107-11
70.023-1-16	McCormick, Scott A.	70,000	50,000	70,000	0	260	W	1		1- 58- 5
70.024-1-1.1	Larose, Lorraine	250,000	67,000	250,000	0	210	W	1		1- 66- 9.11
70.024-1-1.3	Kingsley Family Revoc Trust	260,000	63,000	260,000	0	210	W	1		1- 66- 9.13
70.024-1-1.4	Ogden, Andrew J.	130,000	74,000	130,000	0	260		1		1- 66- 9.14
70.024-1-1.21	Ogden, Andrew J.	260,000	65,000	260,000	0	210	W	1		1- 66- 9.12
70.024-1-4.1	Peckham, Daniel P.	160,000	81,000	160,000	0	260	W	1		1- 57- 4
70.024-1-5.2	Dupree, Timothy E.	87,000	45,800	87,000	0	260	W	1		1- 26-14
70.024-1-6.1	Bruyere, Jean M Trust	80,000	40,400	80,000	0	260	W	1		1- 81- 7
70.024-1-7.21	Morrison, Martha B.	65,000	38,300	65,000	0	260	W	1		
70.024-1-8.1	Bell, Wayne M.	90,000	40,700	90,000	0	260	W	1		1- 43- 1
70.024-1-9	Garman-Hurteau, Margaret R.	195,000	68,400	195,000	0	210	W	1		1-101-10
70.024-1-10.1	M&SA Family Trust, LLC	380,000	80,000	380,000	0	210	W	1		1- 66- 2.1
70.024-1-11.1	Lord, Philip C.	165,000	63,000	165,000	0	210	W	1		1- 66- 1
70.024-1-12.11	Zhong, Jing Jing	300,000	69,000	300,000	0	210	W	1		
70.024-1-12.12	LaRose, David C.	280,000	61,700	280,000	0	210	W	1		
70.024-1-13	Holmes, Mark A.	255,000	62,100	255,000	0	210	W	1		1- 76- 5.1
70.024-1-14	Doyle, Benton J.	230,000	100,000	230,000	0	210		1		
70.024-1-15	Walsh, Michael H.	115,000	24,700	115,000	0	210		1		1- 97-14.1
70.024-1-16	Jaitly, Manasvi	193,000	23,400	193,000	0	210		1		1- 97-14.2
70.024-1-17	Irvin, Norma	150,000	23,900	150,000	0	210		1		1- 66- 9.2
70.024-1-18.2	Wiggins, Patrick K.	100,000	23,200	100,000	0	210		1		
70.024-1-19.1	Norris, Jana	276,000	120,000	276,000	0	210	W	1		1- 97- 3
70.024-1-19.211	Dupree, Timothy E.	25,000	25,000	25,000	0	311		1		
70.024-1-20	Norris-Armstrong, Margery	100,000	60,500	100,000	0	260	W	1		
70.024-1-21	Louis Williams, Inc	350,000	124,800	350,000	0	415	W	1		
70.024-1-22	Morley, Timothy W & Etal	250,000	92,700	250,000	0	210	W	1		1- 76-5.2
70.024-2-2	Heiss, Gordon L.	200,000	98,100	200,000	0	260	W	1		1- 98- 7
70.024-2-3	LaRose, Lawrence Lee (LU)	100,000	51,800	100,000	0	260	W	1		1- 61-14
70.024-2-4	LaRose, Stephanie & Michael	90,000	48,200	90,000	0	260	W	1		1- 61-15
70.024-2-5	Amo, Valerie M.	125,000	52,100	125,000	0	210	W	1		1- 59- 1
Page Totals	Parcels		37	5,970,500	2,146,300	5,970,500				

Parcel Id	Name	2015	2016		Res Pct	Prp Cls	O C	R S	T C	Account Nbr
		Total Av	Land Av	Total Av						
70.024-2-6.11	Benz, Nancy L.	160,000	62,100	160,000	0	210	W	1		1- 74- 2.1
70.024-2-6.21	Benz, Christopher	90,000	57,200	90,000	0	210	W	1		1- 74- 2.2
70.024-2-7	Hassett, Casey M.	140,000	44,100	140,000	0	210	W	1		1- 28-13
70.024-2-8	Lesperance , Robert E.	255,000	47,300	255,000	0	210	W	1		1- 28-12
70.024-2-9	Wiest, Solange (Trust)	275,000	59,000	275,000	0	210	W	1		1- 99-15
70.024-2-10	Wiest, Solange (Trust)	90,000	52,600	90,000	0	260	W	1		1-100- 2
70.024-2-11.1	Ford, Geoffrey M.	90,000	42,800	90,000	0	260	W	1		1- 26-15
70.024-2-12.1	Firman, Floyd A Jr (Lu)	70,000	42,800	70,000	0	260	W	1		1- 24-10
70.024-2-13.1	Danehy, Joanne	70,000	43,000	70,000	0	260	W	1		1- 59- 3
70.024-2-14.1	Stickler, John R.	253,000	50,700	253,000	0	210	W	1		1- 38- 4
70.024-2-15	Farrell, Gerald L & Frances L	92,000	39,600	92,000	0	210	W	1		1- 74-11
70.024-2-16	Harradine, Daniel F (Lu)	70,000	39,700	70,000	0	260	W	1		1- 48-12
70.024-2-17	Harradine, Daniel F (Lu)	96,000	48,300	96,000	0	260	W	1		1- 53- 3
70.024-2-18.1	Harradine, Andrew	100,000	56,300	100,000	0	260	W	1		1- 94-15
70.024-2-18.2	Richardson, Harry F.	50,000	50,000	50,000	0	314	W	1		
70.024-2-19.2	Head, Gary D.	130,000	37,300	130,000	0	210		1		1- 86-11.2
70.024-2-19.12	North County Savings Bank	75,000	48,300	75,000	0	210		1		
70.024-2-19.111	Todd, Robert C (Lu)	75,000	25,000	75,000	0	270		1		1- 86- 11.1
70.024-2-19.112	Teneyck, Nathan	150,000	49,000	150,000	0	210		1		
70.024-2-20	Campanella, Patricia Ann	175,000	19,100	175,000	0	210		1		1- 35- 9
70.024-2-21	Henry, Mark D.	165,000	23,600	165,000	0	210		1		1-103- 6
70.024-2-23.1	Wiest, Solange	6,100	6,100	6,100	0	314		1		1- 78- 1
70.024-2-23.2	Willard, David James	20,000	20,000	20,000	0	314		1		1-78-1
70.024-2-24	Willard, David James	57,000	37,000	57,000	0	210		1		1- 73-14
70.024-2-25	Sawyer, Marsha A.	90,000	27,000	90,000	0	210		1		1- 78- 3
70.031-1-1	Jackson, Horace A (Trust)	93,000	42,000	93,000	0	260	W	1		1- 92-13
70.031-1-2	Chilton, MB Yolande	80,000	41,900	80,000	0	260	W	1		1- 74- 3
70.031-1-3.1	Scruton, Wayne W.	140,000	40,000	140,000	0	260	W	1		1- 75-11.1
70.031-1-5	Bickelhaupt, Phillip A.	20,000	20,000	20,000	0	314	W	1		1- 75-11.2
70.031-1-6	Baker, Timothy J.	150,000	49,700	150,000	0	260	W	1		1- 66-11
70.031-1-7	Kench, Debra L.	80,000	42,800	80,000	0	260	W	1		1- 47- 2
70.031-1-8	Carroll, Bernard	70,000	42,400	70,000	0	260	W	1		1- 35-12
70.031-1-9	Morley, Edward &Vaughne(Est)	6,000	6,000	6,000	0	311		1		
70.031-1-10	Baker, Timothy J.	18,000	18,000	18,000	0	311		1		1- 54-14
70.031-1-11.1	Bickelhaupt, Philip A.	35,000	13,400	35,000	0	260		1		1- 75-10
70.031-1-13	Bogart, Sidney D.	115,000	67,800	115,000	0	210		1		
70.031-1-14	DeFazio, Joseph T.	180,000	68,800	180,000	0	210		1		1- 38- 3
Page Totals	Parcels		37	3,831,100	1,480,700	3,831,100				

Parcel Id	Name	2015	2016		Res Pct	Prp Cls	O C	R S	T C	Account Nbr
		Total Av	Land Av	Total Av						
70.031-1-15	Sachs, Craig T.	103,000	23,300	103,000	0	210	1			1- 81- 3
70.031-1-16	Inness-Brown, Jacqueline	200,000	50,300	200,000	0	210	1			1- 57- 3
70.031-1-17	Springstead, Scott B.	320,000	135,000	320,000	0	210	W 1			1- 71- 9
70.031-1-18	Smithers, Stephen W.	63,000	63,000	100,000	0	312	W 1			
70.031-1-19	Nygaard, William H.	100,000	58,800	275,000	0	210	W 1			1- 64- 4
70.031-1-20	Mix, James A.	100,000	41,800	100,000	0	210	W 1			1- 35- 8
70.031-2-1	Hurteau, Marc A.	115,000	56,900	115,000	0	260	W 1			1- 33- 7.3
70.031-2-2	Spencer, Mary Anne	130,000	53,400	130,000	0	260	W 1			1- 24-12
70.031-2-3	Vernsey, Terry	200,000	36,700	200,000	0	210	W 1			1- 24-11.2
70.031-2-4	Silver, Robert F.	234,000	57,500	190,000	0	210	W 1			1- 24-11.1
70.038-1-1	Fournier, James W.	56,000	42,800	56,000	0	260	W 1			1-100-12
70.038-1-2	Fournier, James W.	185,000	42,900	185,000	0	210	W 1			1- 36-14
70.038-1-3	Hannan, Thomas E.	70,000	43,500	70,000	0	260	W 1			1- 59-14
70.038-1-4	Hannan, Thomas	170,000	53,500	170,000	0	210	W 1			1- 53- 1
70.038-1-5	McCullough, John D (Etal)	90,000	56,600	90,000	0	260	W 1			1- 71- 3
70.038-2-1	Lightfoot Trust	190,000	47,700	190,000	0	210	W 1			1- 89- 7
70.038-2-2	Lightfoot, David J.	180,000	35,500	180,000	0	210	W 1			1- 33- 6
70.038-2-3	Lightfoot, Joseph C.	170,000	42,800	170,000	0	210	W 1			1- 50- 7.1
70.038-2-4	Murray, Lee	157,000	42,800	157,000	0	260	W 1			1- 50- 7.2
70.038-2-5	Roberts, Susan J.	138,000	61,000	138,000	0	260	W 1			1- 76-13
70.038-3-1.1	Doe, Ellen M Living Trust	236,000	43,500	236,000	0	210	W 1			1- 74-15
70.038-3-2.1	Forsyth, Christopher S.	170,000	43,500	170,000	0	260	W 1			1- 80-15
70.038-3-3.1	Skelly, Lynn Thomas	180,000	43,500	180,000	0	260	W 1			1- 45-13
70.038-3-4.1	Tschumakow, Alexander G.	180,000	43,500	225,000	0	260	W 1			1- 86-10
70.038-3-5.1	Gauthier, Ellen M (Trust)	80,000	43,400	80,000	0	260	W 1			1- 48- 4
70.038-3-6.1	Skelly, Lynn T.	180,000	43,400	180,000	0	260	W 1			1- 90- 7
70.038-3-7.1	Skelly, Lynn T.	68,000	43,500	68,000	0	260	W 1			1- 78-10
70.038-3-8.1	Adams, Roxanne E.	166,000	51,000	166,000	0	210	W 1			1- 27- 2
70.038-3-9.1	Myers, James	220,000	50,900	220,000	0	210	W 1			1- 39- 9
70.038-3-10.1	Lockwood, Matthew J.	160,000	55,300	160,000	0	210	W 1			1- 85- 9
70.038-3-11.1	Ward, Byron	90,000	43,400	90,000	0	260	W 1			1- 97- 4
70.038-3-12.1	Robinson, John W. Jr.	90,000	48,400	90,000	0	260	W 1			1- 93- 2
70.038-3-13.111	Tolman, Theresa D (Lu)	220,000	43,500	220,000	0	210	W 1			1- 89- 8.1
70.038-3-14.1	Lynch, John R Trust	290,000	55,900	290,000	0	210	W 1			1- 58-11.1
70.045-1-1.1	Derenberger, Judith A Rev Trust	300,000	64,400	300,000	0	210	W 1			1- 43-12.1
70.045-1-2.1	Bertrand, Wayne	70,000	43,800	70,000	0	260	W 1			1- 30- 6.1
70.045-1-11	Hoyer, Robert M.	80,000	50,600	80,000	0	260	W 1			1- 56- 5.1
Page Totals	Parcels		37	5,751,000	1,857,300	5,964,000				

Parcel Id	Name	2015	2016		Res Pct	Prp Cls	O C	R S	T C	Account Nbr
		Total Av	Land Av	Total Av						
70.045-1-12	Montpelier, James F.	80,000	50,100	80,000	0	260	W	1		1- 32-10
70.045-1-13	Lupia, Janet S (Lu)	90,000	51,600	90,000	0	210	W	1		1- 66-12
70.045-1-14	Keller, Diane S.	110,000	67,300	110,000	0	260	W	1		1- 60- 6.1
70.045-1-15	Ackerman, Cynthia M.	120,000	56,200	150,000	0	210	W	1		1- 27- 8.1
70.046-1-1.1	Bovard, Nadean B Liv Trust	200,000	75,700	200,000	0	210	W	1		1- 32- 8
70.046-1-2	Baxter, Robert	105,000	61,200	105,000	0	260	W	1		1- 28-14
70.046-1-3	Brady, Edward D.	80,000	50,400	80,000	0	260	W	1		1- 33- 1
70.046-1-4	Dumas, Sally M (RL Trust)	70,000	35,500	70,000	0	260	W	1		1- 43-10
70.046-1-5	Riggs, Neal	60,000	24,800	60,000	0	260	W	1		1- 67-15
70.046-1-6	Hutchinson, Howard & Verna (Lu)	70,000	50,700	70,000	0	260	W	1		1- 45- 7
70.046-1-7	Bouchard, Henry P.	70,000	45,600	70,000	0	260	W	1		1- 32- 3
70.046-1-8	Knox, Charles	70,000	42,900	70,000	0	260	W	1		1- 64- 3
70.046-1-9	Duprey, Robert E.	81,000	42,700	81,000	0	260	W	1		1- 78-15
70.046-1-10	Richey, John F.	100,000	42,300	100,000	0	260	W	1		1- 37- 4
70.046-1-11	Smith, Elizabeth A (Lu)	85,000	41,100	85,000	0	260	W	1		1- 70- 7
70.046-1-12	Coats, Dale S.	80,000	48,200	80,000	0	260	W	1		1- 37- 2
70.046-1-13	Newman, John	55,000	55,000	55,000	0	314	W	1		1- 73- 8
70.046-1-14	Montgomery, Joseph D.	90,000	39,600	90,000	0	260	W	1		1- 78- 9
70.046-1-15	Barnett, Peter G.	110,000	39,200	110,000	0	260	W	1		1- 79- 2
70.046-1-16	Harrington, John R & Barbara L	105,000	42,400	105,000	0	260	W	1		1- 80-14
70.046-1-17	Nixon, Albert	90,000	40,100	90,000	0	260	W	1		1- 80- 7
70.046-1-18	Audet, Charles E Sr & Anne	80,000	42,700	80,000	0	260	W	1		1-101-12
70.046-1-19	Piercey, Larry D.	95,000	54,500	95,000	0	260	W	1		1- 97- 7
70.046-1-20.1	Dolan, Robert P.	200,000	76,800	200,000	0	210	W	1		1- 98- 8
70.046-1-21.1	Baker, Lauchlin J. Jr.	240,000	64,700	240,000	0	210	W	1		1- 27- 6
70.046-1-22.1	Russell, Robert I.	95,000	60,200	95,000	0	260	W	1		1- 34-14
70.046-1-24.1	Baker, Lauchlin J. Jr.	500	500	500	0	323		1		1- 73- 2.24
70.046-1-25	Thrall, Michael H.	200,000	58,400	200,000	0	210	W	1		1- 88- 6
70.046-1-26	Lockwood, Richard	240,000	43,400	240,000	0	210	W	1		1- 65-13
70.046-1-27	Havens, Mary L.	260,000	64,700	260,000	0	210	W	1		1- 29- 3
70.046-2-1.111	Munn, Robyn E.	275,000	81,900	275,000	0	210	W	1		1- 38-13.1
70.046-2-3.11	Ramie, Paul F (LU)	250,000	57,900	250,000	93	210	W	1		1- 84- 3.1
70.046-2-4.11	Hackett Family Living Trust	110,000	57,200	150,000	0	260	W	1		1- 52-11.1
70.046-2-12.1	Kelly, Charles W (Lu)	150,000	67,300	150,000	0	210	W	1		1-106-17.12
70.046-2-13	Baker, Lauchlin J. Jr.	1,000	1,000	1,000	0	323		1		1-106-17.13
70.046-2-14	Ramie, Paul F.	1,000	1,000	1,000	0	314		1		
70.053-1-5	L&O Properties, LLC	220,000	115,000	220,000	0	260	W	1		1- 65-10
Page Totals	Parcels		37	4,338,500	1,849,800	4,408,500				

Parcel Id	Name	2015	2016		Res Pct	Prp Cls	O C	R S	R S	T C	Account Nbr
		Total Av	Land Av	Total Av							
70.053-1-6	Crownhart, Dan (Lu)	100,000	61,200	100,000	0	260	W	1			1- 56- 9
70.053-1-7	Kabel, Barbara B.	320,000	63,000	320,000	0	260	W	1			1- 33- 4
70.053-1-8.1	Bruyere, Thomas O.	225,000	48,500	225,000	0	210	W	1			1- 1-25
70.053-1-9.1	Hankins, Robert David	180,000	108,000	180,000	0	210	W	1			1- 62- 5
70.053-1-9.2	Sansoucy, John C (LU)	250,000	71,300	250,000	0	210	W	1			
70.053-1-9.3	Hukovic Irrevoc Family Trust	240,000	72,100	275,000	0	210	W	1			
70.053-1-10.1	Johnson, James H.	235,600	78,900	235,600	0	210	W	1			1- 83- 6
70.053-1-12	Lebel, Richard	65,000	36,900	65,000	0	260	W	1			1- 63- 7
70.053-1-13	Garman, Margaret A.	70,000	37,700	70,000	0	260	W	1			1- 85-12
70.053-1-14	Ritchie, Joseph E. Jr.	70,000	41,200	70,000	0	210	W	1			1- 32-14
70.053-1-15	Barr, Daniel John	70,000	42,000	70,000	0	210	W	1			1- 28- 1
70.053-2-1	Malette, Dyan M.	160,000	43,800	160,000	0	210	W	1			1- 36- 6.1
70.053-2-2	Cavanagh, Robert J & David M	70,000	42,800	70,000	0	260	W	1			1- 36- 2.1
70.053-2-3	Cavanagh, Robert J & David M	70,000	42,800	70,000	0	260	W	1			1- 36- 3
70.053-2-4	Cavanagh, Robert J & David M	42,000	40,600	42,000	0	312	W	1			1-100-11
70.053-2-5	Lewis, Richard M.	200,000	43,900	200,000	0	260	W	1			1- 80- 4.1
70.053-2-6	Lewis, Richard M.	60,000	43,900	60,000	0	260	W	1			1- 58- 7.1
70.053-2-7	Willard, Chad J.	270,000	65,300	270,000	0	210	W	1			1- 84- 9.1
70.053-2-8	Short, Pamela Sperling	70,000	45,300	70,000	0	260	W	1			1- 27- 3.1
70.053-2-9	Rickett, Paula	70,000	43,100	70,000	0	260	W	1			1- 95- 7.1
70.053-2-10.1	Ostrander, Steven	165,000	72,600	165,000	0	210	W	1			1- 28- 3.11
70.053-2-11	Barr, Casey D.	80,000	71,800	80,000	0	270	W	1			1- 28- 3.21
70.053-2-13	Lewis, Richard M.	10,000	10,000	10,000	0	314		1			
70.061-2-1	Ladouceur, Patricia	60,000	42,200	60,000	0	270	W	1			1- 60-10
70.061-2-2	McBath, Roger L Irrevoc Trus	110,000	54,000	110,000	0	260	W	1			1- 53- 6
70.061-2-3	Barr, Matthew J.	58,000	53,700	58,000	0	312	W	1			1-102- 4
70.061-2-4	Coloton, Susan A.	94,000	41,300	94,000	0	260	W	1			1- 37-11
70.061-2-5	McEwen, Martha (Estate)Etal	120,000	60,000	120,000	0	260	W	1			1- 27-14
70.061-2-6	Barr, Steven M.	93,000	42,400	93,000	0	260	W	1			1- 34- 5
70.061-2-7	Durand, Mary & Etal	65,000	42,400	65,000	0	210	W	1			1- 72- 2
70.061-2-8	Barr Family Irrevocable Trust	75,000	42,400	75,000	0	210	W	1			1- 28- 4
71.001-1-1.1	Collier, William D.	98,000	31,900	98,000	0	240		1			1- 37- 8.11
71.001-1-2.2	Jones, Jon A.	8,000	8,000	8,000	0	314		1			
71.001-1-2.11	Volans, Richard C.	9,000	9,000	9,000	0	314		1			1- 96-13
71.001-1-2.12	Baxter, Donald L.	60,000	11,700	60,000	0	210		1			
71.001-1-3.12	Carbino, Gregory M.	150,000	14,800	150,000	0	117		1			
71.001-1-3.21	Volans, Richard C (Lu)	83,000	12,400	83,000	0	210		1			
Page Totals	Parcels		37	4,175,600	1,692,900	4,210,600					

Parcel Id	Name	2015	2016		Res Pct	Prp Cls	O C	R S	T C	Account Nbr
		Total Av	Land Av	Total Av						
71.001-1-3.112	Reynolds, Eric G.	154,000	14,200	160,000	0	210		1		
71.001-1-4.1	Nichols, Bruce	300,000	157,300	280,000	0	113		1		1- 65- 1.1
71.001-1-4.2	Livingston, Jon A.	107,000	12,200	107,000	0	210		1		1- 65- 1.2
71.001-1-4.3	Livingston, Jon A.	2,400	2,400	2,400	0	910		1		1- 65- 1.3
71.001-1-4.4	Livingston, Jon A.	12,000	10,900	12,000	0	312	W	1		1- 65- 1.4
71.001-1-5.1	Nichols, Bruce	70,000	70,000	70,000	0	120		1		1- 73-12
71.001-1-5.2	Bishop, Gilbert D.	75,000	12,400	75,000	0	210		1		
71.001-1-6	Nichols, Bruce B.	35,000	12,700	30,000	0	210		1		1- 78- 7
71.001-1-7	Martin, Frank K (Trust)	65,000	18,200	65,000	0	240		1		1- 68-14
71.001-1-8	Hebert, Stasun J.	90,000	7,200	90,000	0	210		1		1- 47-12
71.001-1-9.2	Budd, David A.	15,000	15,000	15,000	0	314		1		1- 80- 2.2
71.001-1-9.3	Cusano, Michael C.	70,000	7,800	70,000	0	210		1		1- 80- 2.3
71.001-1-9.11	Nichols, Dennis	50,000	12,300	50,000	0	271		1		1- 80- 2.1
71.001-1-9.12	Forrest, Kerry M.	70,000	12,200	70,000	0	210		1		1- 80- 2.1
71.001-1-10	Mayne, Randy J. Sr.	100,000	10,000	100,000	0	210		1		1- 80- 2.3
71.001-1-11	Weston, Patricia	110,000	11,000	110,000	0	210		1		1- 80- 3
71.001-1-12	Ashley, Andrew J.	125,000	23,000	125,000	0	240		1		1- 37- 8.2
71.001-1-13.1	Badlam, Michael S.	115,000	12,700	115,000	0	210		1		1- 46-10.2
71.001-1-14	Erie Boulevard Hydropower	21,400	21,400	21,400	0	314		6 R		
71.001-1-15.1	Royal-J-Acres, LLC	63,800	60,700	63,800	0	120		1		1- 96-14
71.001-1-15.2	Fishel, David A.	18,900	18,900	18,900	0	322		1		
71.001-1-15.3	Fishel, David A.	11,100	11,100	11,100	0	322		1		
* 71.001-1-15.6	Carbino, Gregory M.	15,000	15,000	15,000	0	321		1		
71.001-1-15.7	Redbrick Farm Therapeutic	8,000	8,000	8,000	0	323		1		
71.001-1-15.9	Lapiene, Kenneth J.	165,000	16,500	165,000	0	210		1		
71.001-1-15.61	Carbino, Gregory M.		9,600	9,600	0	321		1		
71.001-1-15.62	McGowan Acres, LLC		14,400	14,400	0	322		1		
71.001-1-15.811	Cougler, Elmer J.	170,000	18,000	170,000	0	210		1		
71.001-1-17.12	Jones, Jon A.	110,000	14,200	110,000	0	210		1		
71.001-1-17.111	Jones, Michael T.	160,000	14,200	160,000	0	210		1		
71.001-1-18	Jones, Jon A.	9,800	9,800	9,800	0	314		1		
71.001-1-21	Barton, Bernard J.	120,000	21,700	120,000	0	240		1		1- 73- 4
71.001-1-22	Nichols, Dennis	26,000	10,400	20,400	0	270		1		
71.001-1-24	Royal-J-Acres, LLC	7,700	7,700	7,700	0	105		1		
71.001-2-2	Day, Arnold K.	42,000	27,800	42,000	0	260	W	1		1- 43- 7
71.001-2-3	Lajoy, Alfred	55,000	18,400	55,000	0	210	W	1		1- 56- 6
71.001-2-5	LaJoy, Alfred M.	9,900	9,900	9,900	0	314	W	1		1- 42- 7
Page Totals	Parcels		36	2,564,000	734,200	2,563,400				

Parcel Id	Name	2015	2016		Res Pct	Prp Cls	O C	R S	R S	T C	Account Nbr
		Total Av	Land Av	Total Av							
71.001-2-6.1	Adams, John A (LC)	36,000	30,000	36,000	0	270	W	1			1- 58-14
71.001-2-7	Devins, Andrew G.	72,000	20,000	72,000	0	210	W	1			1- 34- 4
71.001-2-8	Cross, Wayne F.	13,600	13,600	13,600	0	314	W	1			1- 34-4
71.001-2-9.1	Bouchey, Richard T.	28,000	28,000	28,000	0	322	W	1			1- 89- 1
71.001-2-10.1	Bouchey, Richard T.	18,000	18,000	18,000	0	323		1			1- 73-11
71.001-2-10.2	Bouchey, Richard	120,000	12,900	120,000	0	210		1			
71.001-2-11.1	Gagnon, Victor J. III.	92,000	26,100	92,000	0	270		1			1- 88- 9.1
71.001-2-11.2	Brothers, Dawn	60,000	12,700	60,000	0	270		1			
71.001-2-11.3	Gagnon, Victor III.	25,000	12,700	25,000	0	270		1			
71.001-2-12	Bracy, Robert	20,000	9,500	20,000	0	210		1			1- 66- 5
71.001-2-13	Bracy, Robert	20,000	9,400	20,000	0	312		1			1- 66- 4
71.001-2-14.11	Barr, Cheryl M.	45,000	19,100	45,000	0	210		1			1- 88-11
71.001-2-15	Wing, Ford D. Jr.	95,000	20,500	95,000	0	240		1			1- 88-12
71.001-2-16	Moore, Betty W.	90,000	12,200	90,000	0	210		1			1- 89- 2
71.001-2-19	Ford, Rodolfo Sr & Marva M	62,000	10,900	62,000	0	210		1			1- 88- 9.2
71.001-2-20	Erie Boulevard Hydropower	666,000	206,120	666,000	0	874		6 R			71.001-02-2
71.001-2-20./1	Erie Boulevard Hydropower	666,000	0	666,000	0	874		6 R			
71.001-2-20./21	Niagara Mohawk Power Corp	228,453	0	228,453	0	872		6 R			
71.001-2-20./22	Erie Boulevard Hydropower	180,000	0	180,000	0	872		6 R			
71.001-2-21	McDougal, Francis	18,500	18,500	18,500	0	322	W	1			1- 89- 1.2
71.001-2-22	McDougal, Francis	18,500	18,500	18,500	0	322	W	1			1- 89- 1.3
71.001-2-23	Bouchey, Richard	20,000	20,000	20,000	0	322	W	1			1- 89- 1.2
71.001-2-24	Hawes, Mark A.	27,000	17,000	27,000	0	260		1			1- 89- 1.3
71.001-2-25	Harper, Marnie E.	16,000	16,000	16,000	0	323		1			1- 89- 1.4
71.001-2-26.2	Bouchey, Richard T.	1,600	1,600	1,600	0	321		1			1-49-1.4
71.001-2-26.11	Grabowski, Donald F.	16,000	16,000	16,000	0	314	W	1			1- 89- 1.4
71.001-2-27	Spears, Ronald E.	15,000	15,000	15,000	0	314	W	1			
71.001-2-28.2	Butchko, Joseph	16,200	16,200	16,200	0	322	W	1			
71.001-2-29	Bouchey, Richard T.	28,700	28,700	28,700	0	322	W	1			
71.001-2-30	Ponko, Stephen C.	50,000	31,000	50,000	0	270	W	1			1- 72-11.1
71.001-2-31	McDougal, Francis	1,200	1,200	1,200	0	321		1			
71.001-2-32	Knollwood Farm, LLC	14,000	14,000	14,000	0	105		1			
71.001-2-33	Mills, Ronald W (Etal)	6,500	6,500	6,500	0	321		1			
71.001-2-34	Royal-J-Acres, LLC	68,000	60,000	88,000	0	120		1			
71.001-2-35	Pierce, Matthew D.	140,000	13,000	215,000	0	210		1			1- 84- 8
71.001-3-1.23	Mauro, Joseph G. III.	65,000	26,800	65,000	0	260	W	1			
71.001-3-1.212	Carkner, Thomas E.	167,000	22,500	170,000	0	210	W	1			

Parcel Id	Name	2015	2016		Res Pct	Prp Cls	O C	R S	R S	T C	Account Nbr
		Total Av	Land Av	Total Av							
71.001-3-14.112	Doyle, Donna	330,000	44,200	330,000	0	210	W	1			
71.001-3-14.113	Sutton, Connor G.	45,000	45,000	45,000	0	322	W	1			
71.001-3-14.114	Martin, Garry L.	100,000	14,100	100,000	0	210		1			
* 71.001-3-15.111	Howes, Gerald A.	93,000	90,000	93,000	0	312	W	1			
71.001-3-15.121	Smith, Robert J.	300,000	60,000	300,000	0	210	W	1			
71.001-3-16	Perrier, Luc	60,000	60,000	60,000	0	322	W	1			
71.001-3-17	LaVarnway, Edward A.	250,000	29,100	250,000	0	210	W	1			
71.001-3-18	Howes, Gerald A.		90,000	93,000	0	312	W	1			
71.001-3-19	Calton, Kenneth		18,200	224,500	0	210		1			
71.001-4-1.11	Royal-J-Acres, LLC	22,100	22,100	22,100	0	105		1			1- 63-13
71.001-4-2	Halladay, Gary	50,000	22,600	50,000	0	270	W	1			
71.001-4-3	Badlam, Edward F Jr (LU)	50,000	28,200	50,000	0	270	W	1			
71.001-4-4.2	Vest, Owen	70,000	50,000	70,000	0	240	W	1			
71.001-4-4.11	Gardner, Gordon G. Sr.	30,000	26,900	30,000	0	312	W	1			
71.001-4-5.1	Bedford, Trina	157,000	29,500	157,000	0	210	W	1			
71.001-4-6	Hasty, Irl	53,000	30,100	53,000	0	270	W	1			
71.001-4-7	Breyette, Gerard A.	41,000	29,500	41,000	0	270	W	1			
71.001-4-8	Breyette, Carlene E.	60,000	31,200	60,000	0	271	W	1			
71.001-4-9	Hoyt, Michael & Terri	57,000	26,600	57,000	0	270	W	1			
71.001-4-10	Polniak, Mary Ellen	100,000	26,600	100,000	0	210	W	1			
71.001-4-11	Hawes, Mark A.	45,000	24,600	45,000	0	270		1			1-51-2
71.001-4-12	McCarthy, Kevin Mark Jr	42,000	12,300	42,000	0	220		1			
71.001-4-13	Burwell, Barbara J.	100,000	12,000	100,000	0	210		1			1-63-13
71.001-4-14	Ashley, Timothy	50,000	14,600	50,000	0	270		1			
71.001-4-15.2	Jackson, Randy R.	110,000	12,500	110,000	0	210		1			
71.001-4-16.1	Hawkins, Bobby	30,000	14,600	30,000	0	270		1			
71.001-4-16.2	Royal-J-Properties, LLC	5,500	5,500	5,500	0	314		1			
71.001-4-17	Hawes, Mark A.	200,000	50,000	200,000	0	240	W	1			
71.001-4-18	Badlam, Edward F Jr (Lu)	15,400	15,400	15,400	0	314		1			
71.002-1-2	Bice, Lewis P.	55,000	12,300	55,000	0	270		1			1- 35-15
71.002-1-3	Pagano Trust	100,000	30,100	100,000	0	240		1			1- 79-13
71.002-1-5.2	Simmons, Timothy A.	30,000	12,900	30,000	0	270		1			
71.002-1-6.1	Cameron, Scott	80,000	15,000	80,000	0	210		1			1- 30-12.11
71.002-1-7	Montroy, Barbara A Ames	76,000	12,200	76,000	0	210		1			1- 52- 8.2
71.002-1-8.1	Mulkin, Matthew J.	91,300	15,200	91,300	0	210		1			1- 72- 6
71.002-1-9	Ashley, Allen J (LC)	75,000	8,600	75,000	0	210		1			1- 68- 7
71.002-1-10.1	King, John W.	45,000	7,800	45,000	0	210		1			1- 40- 2.1

Parcel Id	Name	2015	2016		Res Pct	Prp Cls	O C	R S	T C	Account Nbr
		Total Av	Land Av	Total Av						
71.002-1-10.2	Layng, Donald A. Jr.	43,000	12,500	43,000	0	270	1			1- 40-2.2
71.002-1-11.1	West, Lawrence W.	50,000	8,700	50,000	0	220	1			1- 98- 6
71.002-1-12	Premo, David	60,000	12,300	60,000	0	210	1			1- 83- 3
71.002-1-13	Conant, Mary H.	50,000	12,300	50,000	0	271	1			1- 79- 6
71.002-1-14.2	Conte, Elsie	100,000	12,000	100,000	0	210	1			1- 52- 8.3
71.002-1-14.112	Ritchie, Thomas P. Jr.	112,400	12,200	112,400	0	210	1			
71.002-1-14.121	Royal-J-Acres, LLC	160,000	35,400	160,000	0	240	1			1- 52- 8.1
71.002-1-14.122	Conant, Melissa Ann	35,000	11,700	35,000	0	270	1			
71.002-1-15.2	Paro, Dean A.	85,000	12,200	85,000	0	210	1			1- 52-14.2
71.002-1-15.3	Wilson, Gary G.	23,000	12,000	23,000	0	270	1			1- 52-14.4
71.002-1-15.11	Royal-J-Acres, LLC	54,000	54,000	54,000	0	105	1			1- 52-14.11
71.002-1-15.11/1	AT&T Mobility	200,000	0	200,000	0	837	6			
71.002-1-15.51	Hamilton, Vernon	90,000	12,600	90,000	0	240	1			1- 52-14.13
71.002-1-16.112	Royal-J-Acres, LLC	62,000	62,000	62,000	0	105	1			
71.002-1-18.1/1	Royal-J-Acres, LLC	52,000	0	52,000	0	210	1			1-82-5.1/1
71.002-1-18.11	Pierce, David L (LU)	144,700	12,200	144,700	0	210	1			1- 82- 5.1
71.002-1-18.12	Royal-J-Acres, LLC	1,650,000	139,300	1,650,000	0	112	1			
71.002-1-19.1	Royal-J-Acres, LLC	500	500	500	0	323	1			6-104-11
71.002-1-20	Royal-J-Acres, LLC	1,000	1,000	1,000	0	323	1			6-104-10
71.002-1-22.112	Mayhew, Richard M. II.	90,000	19,100	90,000	0	210	1			
71.002-1-22.121	Mills, Michael A.	7,000	7,000	7,000	0	314	1			
71.002-1-22.122	Montroy, Christopher	9,000	9,000	9,000	0	314	1			
71.002-1-23.1	Guimond, Janet (LU)	145,000	48,000	145,000	0	240	1			
71.002-2-1	Lennox, Kristie L.	70,000	13,100	70,000	0	210	1			1- 81- 4
71.002-2-2	Town Of Oswegatchie	18,000	18,000	18,000	0	852	8			
71.002-2-4.1	Royal-J-Acres, LLC	73,000	54,500	73,000	0	120	1			1- 38- 9
71.002-2-4.2	Gleeson, Joshua	56,000	11,800	56,000	0	210	1			
71.002-2-5	Royal-J-Acres, LLC	30,600	30,600	30,600	0	105	1			1- 41- 6
71.002-2-6.11	Yoder, Albert J.	45,000	14,000	45,000	0	210	1			1- 41- 7
71.002-2-6.12	Royal-J-Acres, LLC	51,900	51,900	51,900	0	105	1			
71.002-2-7	Scott, Gary A.	100,000	11,700	100,000	0	210	1			1- 93- 4
71.002-2-8.1	Lawrence, Jay P.	160,000	58,000	160,000	0	112	1			1- 57-12
71.002-2-8.2	Stevens, Dorothy J.	50,000	11,700	50,000	0	270	1			
71.002-2-9.11	Rupp, William J.	160,000	16,400	160,000	0	210	1			1- 90- 1
71.002-2-9.12	Simms, Dorothy	156,000	56,000	156,000	0	240	1			
71.002-2-11	Ladouceur Family Trust	150,000	44,000	150,000	0	240	1			1- 56-10
71.002-2-12	Bergeron, Brandi L.	76,800	9,400	76,800	0	210	1			1- 77- 1
Page Totals	Parcels		37	4,420,900		907,100		4,420,900		

Parcel Id	Name	2015	2016		Res Pct	Prp Cts	O C	R S	T C	Account Nbr
		Total Av	Land Av	Total Av						
71.002-2-13	Royal-J-Acres, LLC	4,600	4,600	4,600	0	105	1			1- 44- 2
71.002-2-14.1	Johnson, Barbara V (Lu)	83,700	13,700	83,700	0	210	1			1- 26-12
71.002-2-14.2	Royal-J-Acres, LLC	30,000	30,000	30,000	0	105	1			
71.002-2-14.3	Bayne, James R.	9,800	9,800	9,800	0	311	1			
71.002-2-14.4	Roach, Vivian	65,000	12,600	65,000	0	210	1			
71.002-2-14.5	Vanorman, Ronda (Roach) L.	35,000	12,800	35,000	0	270	1			
71.002-2-15.11	Larose, Gregory	150,000	87,000	150,000	0	240	1			1- 62- 1
71.002-2-16.1	Kirby, George Milford	88,000	26,200	88,000	0	240	1			1- 59-11.1
71.002-2-16.2	Kirby, George M.	65,000	30,000	65,000	0	475	1			
71.002-2-17.11	Royal-J-Acres, LLC	29,400	29,400	29,400	0	105	1			1- 42-12.2
71.002-2-18	Mead, Hazel S (Lu)	80,000	9,100	80,000	0	210	1			1- 77- 5
71.002-2-19.1	Jock, Robert	80,000	12,000	80,000	0	210	1			1- 39- 6
71.002-2-20	Skelly, Kathy	40,000	13,000	40,000	0	271	1			1- 87- 8.11
71.002-2-21	Rupp, William J.	1,000	1,000	1,000	0	323	1			
71.002-2-22	Taber, Lindsay E.	75,000	22,900	75,000	0	240	1			
71.002-2-23	Sharlow, Tarra Lynn	60,000	13,100	60,000	0	210	1			
71.002-2-24	Moore, John A.	55,000	13,200	55,000	0	210	1			
71.002-2-25	Skelly, John W.	15,200	15,200	15,200	0	314	1			1- 87-8.2
71.002-2-26	Cronk, Wayne Frederick (LU)	28,000	14,300	28,000	0	270	1			
71.003-1-2	Nichols, Bruce	380,000	108,400	380,000	0	112	1			1- 78- 6.1
71.003-1-4.1	Finley, Scott C.	127,000	29,500	127,000	0	112	1			1- 46- 5
71.003-1-4.2	Royal-J-Acres, LLC	14,100	14,100	14,100	0	105	1			
71.003-1-5.1	Crowe, Alexander H.	238,000	31,700	238,000	0	240	1			1- 44- 8
71.003-1-6	Moses, Matthew T.	150,000	13,100	150,000	0	210	1			1- 95- 2
71.003-1-7	Pine Hill Cemetery	15,800	15,800	15,800	0	695	8			8-108-11
71.003-1-8.1	Finley, Scott C.	20,000	11,900	20,000	0	270	1			1- 46- 4
71.003-1-8.2	Royal-J-Acres, LLC	36,700	36,700	36,700	0	105	1			
71.003-1-8.3	Finley, Scott C.	15,000	15,000	15,000	0	105	1			
71.003-1-9	Dempsey, Martin J.	55,000	13,500	55,000	0	210	1			1- 41-15
71.003-1-10.1	Finley, Scott C.	30,000	12,100	30,000	0	270	1			1- 46- 6
71.003-1-10.2	Royal-J-Acres, LLC	26,700	26,700	26,700	0	105	1			
71.003-1-11.1	Piercey, Debra J.	110,000	12,900	110,000	0	210	1			1- 74-13.1
71.003-1-11.2	Mayhew, Evelyn M (Lu)	44,000	10,600	44,000	0	210	1			1- 74-13.2
71.003-1-12	Morley, Beverly A (LU)	85,000	11,100	85,000	0	210	1			1- 75-15
71.003-1-13.1	Crowe, Anita	95,000	38,200	95,000	0	240	1			1- 91-11.1
71.003-1-13.21	Knowlton, Lisa A.	80,000	12,700	80,000	0	210	1			1- 91-11.2
71.003-1-13.22	Knowlton, Tyler K.	10,000	10,000	10,000	0	311	1			
Page Totals	Parcels		37	2,527,000	793,900	2,527,000				

Parcel Id	Name	2015	2016		Res Pct	Prp Cls	O C	R S	T C	Account Nbr
		Total Av	Land Av	Total Av						
71.003-1-14	Town Of Oswegatchie	235,800	54,500	235,800	0	651	8			8-106-6
71.003-1-15.2	Gotham, Karen	30,500	8,300	30,500	0	270	1			1-33-2.2
71.003-1-16	Patterson, John E.	43,900	43,900	43,900	0	105	1			
71.003-1-17.2	Fredricks, Gregory	80,000	12,900	80,000	0	210	1			1-94-10
71.003-1-17.13	Patterson, John Elmer (ETAL)	22,000	22,000	22,000	0	322	1			
71.003-1-17.112	Harris, Stanley D.	105,000	18,400	105,000	0	240	1			
71.003-1-17.121	Woods, Nelson (Liv Trust)	24,000	24,000	24,000	0	322	1			
71.003-1-17.122	Sharlow, Kimberly A.	80,000	12,200	80,000	0	210	1			
71.003-1-18	McCormick, Charles R.	176,400	7,600	176,400	0	210	1			1-94-9
71.003-1-19	Murphy, Scott C.	64,000	12,400	64,000	0	210	1			1-68-15
71.003-1-21	Graveline, Ronald	50,000	12,400	50,000	0	210	1			1-40-12
71.003-1-22	Fifield, Douglas	85,000	12,500	85,000	0	210	1			1-57-7
71.003-1-23	Kukie, John J.	65,000	22,100	65,000	0	240	1			1-46-12
71.003-1-32.12	Patterson, John E.	18,500	18,500	18,500	0	322	1			
71.003-1-34.2	Patterson, John E. Jr.	190,000	13,200	190,000	0	210	1			
71.003-1-34.12	Patterson, John E. Jr.	55,000	25,000	55,000	0	312	1			
71.003-1-36	Eel Weir Cemetery	2,000	2,000	2,000	0	695	8			
71.003-1-38	Hamilton, Wayne	90,000	12,400	90,000	0	210	1			1-94-10
71.003-1-39.12	McCormick, Charles R.	13,600	13,600	13,600	0	314	1			
71.003-1-39.21	Jackson, Natalie L.	90,000	13,500	90,000	0	210	1			
71.003-1-39.22	Newton, Edward D (Lu)	90,000	13,200	90,000	0	210	1			
71.003-1-39.111	McCormick, Kari L.	26,400	26,400	26,400	0	322	1			
71.003-1-39.112	McCormick, Charles R.	13,500	13,500	13,500	0	322	1			
71.003-1-40.2	Nichols, Thomas A.	85,000	14,600	85,000	0	210	1			
71.003-1-40.11	Nichols, Alfred J.	100,000	33,000	100,000	0	240	1			1-78-5
71.003-1-40.12	Sovie, Mary M.	14,000	14,000	14,000	0	311	1			
71.003-1-43	Gagnon, Theodore	1,000	1,000	1,000	0	311	1			
71.003-1-44	Nichols, Bruce	150,000	12,400	150,000	0	210	1			1-78-6.2
71.003-2-1.2	Gleeson, Kara	68,000	12,200	68,000	0	210	1			1-53-12.2
71.003-2-1.11	Haven, Cheri D.	64,700	64,700	64,700	0	105	1			1-53-12.1
71.003-2-2	Larue, Richard A.	17,900	17,900	17,900	0	105	1			1-44-7
71.003-2-3	Herbick, Robin L.	65,000	17,400	65,000	0	240	1			1-42-5
71.003-2-19.2	Carusone, Anthony Jr.	30,000	30,000	30,000	0	322	W 1			
71.003-2-19.12	Piatek, Rafal	170,000	38,300	195,000	0	240	1			
71.003-2-19.13	Blevins, Michael D.	156,200	22,600	156,200	0	210	1			
71.003-2-19.111	Reisig, Robert K.	41,500	18,600	41,500	0	312	1			1-63-9
71.003-2-19.112	Reisig, Robert K.	103,000	44,700	103,000	0	260	1			

Page Totals

Parcels

37

2,716,900

755,900

2,741,900

Parcel Id	Name	2015	2016		Res Pct	Prp Cls	O C	R S	T C	Account Nbr
		Total Av	Land Av	Total Av						
71.003-2-20.12	Cunningham, Cory C.	140,000	15,800	140,000	0	210		1		
71.003-2-20.21	McIntosh, Scott	80,000	15,500	80,000	0	210		1		
71.003-2-20.22	McIntosh, Scott	3,000	3,000	3,000	0	322		1		
71.003-2-20.112	Whitton, Archie M.	15,000	15,000	15,000	0	321		1		
71.003-2-20.131	Montroy, Sylvia	130,000	12,300	130,000	0	210		1		
71.003-2-20.132	Mills, David B.	150,000	15,200	150,000	0	210		1		
71.003-2-21.12	Carmany, Keith M.	125,000	12,500	125,000	0	210		1		
71.003-2-21.111	Bennett, Frederick A.	75,000	26,000	75,000	0	240		1		1- 67-14.31
71.003-2-22.11	McDevitt, Mary C (LC)	43,000	13,100	43,000	0	270		1		1- 67- 14.1
71.003-2-24.1	Bloodough, Charles P.	56,000	22,600	56,000	0	270		1		1- 87-11.1
71.003-2-24.2	Dettmer, Paul D.	100,000	12,600	100,000	0	210		1		1- 87-11.2
71.003-2-25	Legault, Craig A.	20,000	12,200	20,000	0	271		1		1- 81- 5
71.003-2-26	Bloodough, Charles P.	74,000	74,000	74,000	0	105		1		1- 31- 9
71.003-2-27.2	Green, Susan M.	38,000	12,200	38,000	0	270		1		
71.003-2-27.11	Weiler, Karon Dunn	10,000	10,000	10,000	0	314		1		1- 99- 9
71.003-2-27.31	West, Lawrence	31,000	12,500	31,000	0	270		1		
71.003-2-28.12	Beaulieu, Hugh Jr.	30,000	7,600	30,000	0	210		1		
71.003-2-31.1	Hanna, John	40,000	30,000	40,000	0	260	W	1		1- 93- 9.4
71.003-2-34	Merrill, Daniel M.	135,000	14,200	135,000	0	210		1		
71.003-2-35	Sufaj, Ylli	192,000	18,700	192,000	0	240	W	1		1- 91-15
71.003-2-36	Vinch, Tammy A.	30,000	14,800	30,000	0	270		1		
71.003-2-37.1	Smithers, Scott A.	40,000	20,100	40,000	0	210		1		1- 67-14.2
71.003-2-38	Adams, Clinton F.	70,000	20,000	70,000	0	270	W	1		
71.003-2-39	Fincke, Chester	47,000	22,000	47,000	0	260	W	1		
71.003-2-40	Iulg, Lorrie L.	130,000	84,100	130,000	0	260	W	1		1- 62- 4
71.003-2-40./3	Horrocks, Betty Jean	25,000	0	25,000	0	260		1		1- 61- 6
71.003-2-40./8	Horrocks, Betty Jean	40,000	0	40,000	0	260		1		1- 51- 1
71.003-2-41	Worden, Michael W.	15,000	15,000	15,000	0	311		1		
71.003-2-42	Worden, Michael W.	136,000	17,600	136,000	0	210		1		
71.004-2-1.1	DeFranco, Vicky Anne	51,600	51,600	51,600	0	321		1		1- 75- 5
71.004-2-1.2	Cobb, John H.	126,000	26,000	126,000	0	240		1		
71.004-2-2.1	Crossett, Kirk M.	17,000	17,000	17,000	0	322		1		1- 39- 4
71.004-2-2.2	Crossett, Kirk M.	140,000	13,100	140,000	0	210		1		
71.004-2-3.2	Swartzentruber, Jonas	47,500	12,500	47,500	0	270		1		1- 50- 9.12
71.004-2-3.3	Johnston , Earle J (Liv Trust)	17,000	17,000	17,000	0	105		1		1- 50- 9.13
71.004-2-3.12	Swartzentruber, Jonas	140,000	49,300	140,000	0	113		1		1- 50- 9.1
71.004-2-3.112	Hebert, Thomas J.	105,000	13,100	105,000	0	210		1		1-50-9.11

Page Totals

Parcels

37

2,664,100

748,200

2,664,100

Parcel Id	Name	2015	2016		Res Pct	Prp Cts	O C	R S	T C	Account Nbr
		Total Av	Land Av	Total Av						
71.004-2-4	Gingerich, Amos E.	165,000	56,200	190,000	0	113	1			1-100-7
71.004-2-6.2	Lamere, Allan J.	160,000	12,600	160,000	0	210	1			
71.004-2-6.11	Schlabach, Albert J.	114,000	53,000	140,000	0	112	1			1-96-12
71.004-2-6.12	Knauf, Arthur R.	165,000	12,600	165,000	0	210	1			
71.004-2-7.21	Hershberger, Andrew P.	20,000	20,000	20,000	0	105	1			1-35-10.2
71.004-2-7.22	Glick, Henry H.	20,000	20,000	35,000	0	322	1			
* 71.004-2-9.1	Newcombe, Roland J.	30,000	30,000	30,000	0	322	W 1			1-53-2
71.004-2-9.11	Newcombe, Roland J.		27,400	27,400	0	314	W 1			1-53-2
71.004-2-9.12	Cline, Robert J.		28,000	28,000	0	314	W 1			
71.004-2-9.13	Newcombe, Roland J.		28,100	28,100	0	314	W 1			
71.004-2-10.12	Kukrus, Henn & Hannelore	187,000	12,500	187,000	0	210	1			
71.004-2-10.13	Glick, Henry H.	44,900	22,700	94,900	0	210	1			
71.004-2-10.14	Miller, John J A & Susie J	10,000	10,000	10,000	0	322	1			
71.004-2-10.111	Miller, John J A & Susie J	137,000	80,000	137,000	0	240	1			1-62-10.1
71.004-2-12.1	Weaver, Walter F Jr (LU)	71,000	21,000	71,000	0	270	W 1			1-97-9
71.004-2-13.1	McAllister, Kevin	90,000	16,000	90,000	0	210	1			1-62-10.2
71.004-2-14	Johnston, Earle J (Liv Trust)	130,000	13,100	130,000	0	210	1			1-58-3
71.004-2-15.1	Kimble, Truman	17,000	13,800	17,000	0	120	1			1-96-11
71.004-2-15.2	Tennant, Kurt	40,000	40,000	40,000	0	322	W 1			1-96-11
71.004-2-16	Felt, Bethany P (Lu)	55,000	11,200	55,000	0	210	1			1-45-12
71.004-2-17.1	Kimble, Truman	180,000	33,400	180,000	0	240	1			1-39-3
71.004-2-17.2	Village of Heuvelton	100,000	100,000	100,000	0	330	8			
71.004-2-18.1	Gilbert Holdings, Inc	300,000	200,000	300,000	0	552	1			1-30-4
71.004-2-18.2	Gilbert Holdings, Inc	180,000	50,000	180,000	10	421	1			
71.004-2-19.11	Schlabach, Albert J.	22,500	22,500	22,500	0	105	1			1-50-9.11
71.004-2-19.12	Swartzentruber, Jonas	8,300	8,300	8,300	0	311	1			
71.004-2-20.1	Sloan, Gregory R.	115,000	15,500	115,000	0	210	1			
71.004-2-21.1	Donnelly, David H.	75,000	12,700	75,000	0	210	1			
71.004-2-22	Storie, June	180,000	166,000	180,000	0	260	1			1-93-9.1
71.004-2-24	Miller, Daniel W.	50,000	10,500	50,000	0	210	1			1-46-7
71.004-2-25	Glick, Henry H.	5,000	5,000	5,000	0	321	1			
71.048-1-1	Rheome, James L.	4,700	4,700	4,700	0	314	1			1-85-5
71.048-1-2	New York State	50,600	32,000	50,600	0	961	W 8			1-103-14
71.048-1-3	Ponko, Vera	80,000	29,500	80,000	0	210	W 1			1-86-1
71.048-1-4	Ponko, Vera	14,800	14,800	14,800	0	314	W 1			1-85-15
71.048-1-5	Winterfeld, Waltraud H.	26,000	16,700	26,000	0	271	W 1			1-93-11
71.048-1-6	Gilbert, Jonathan D.	57,500	20,000	57,500	0	210	W 1			1-79-15
Page Totals	Parcels		36	2,875,300	1,239,800	3,074,800				

Parcel Id	Name	2015	2016		Res Pct	Prp Cls	O C	R S	T C	Account Nbr
		Total Av	Land Av	Total Av						
71.048-1-7	Larock, Kenneth C.	71,000	20,200	71,000	0	210	W	1		1- 88-13
71.048-1-8	Storie, Jacent	75,000	25,700	75,000	0	210	W	1		1- 93- 9.3
71.048-1-9	Besio, Carolyn A.	60,000	13,600	60,000	0	210	W	1		1- 90- 3
71.048-1-10.1	Farrand, Matthew	80,000	31,100	80,000	0	260	W	1		1- 90- 2
71.048-1-11.1	Clark, Earl	85,000	47,000	85,000	0	582		1		1- 90- 4
71.048-1-12	Rheome, James L.	75,000	15,800	75,000	0	270		1		
71.056-1-2	Hildman, David J. Sr.	24,000	9,700	24,000	0	260	W	1		1- 56- 7
71.056-1-3	Palocy, Charles J. Jr.	28,000	15,200	28,000	0	260	W	1		1- 80- 1
71.056-1-4.1	Vest, Cameron	50,000	17,100	50,000	0	210	W	1		1- 44-15
71.056-1-6	Lobello, Linda	40,000	16,200	40,000	0	260	W	1		1- 46- 8
71.056-1-7	Dining, Kenneth L.	7,000	7,000	7,000	0	314	W	1		1- 98- 5
71.056-1-8.1	Hendricks, David J.	50,000	18,000	50,000	0	270	W	1		1- 54- 7
71.056-1-10.1	Weida, Scott A.	45,000	18,000	45,000	0	260	W	1		1- 25-11
71.056-1-11	Backus, Donald L.	50,000	13,800	50,000	0	260	W	1		1- 79- 4
71.056-1-12	Herman, Gene L.	9,100	9,100	9,100	0	314	W	1		1- 54-13
71.056-1-13	Herman, Gene L.	42,000	18,900	42,000	0	260	W	1		1- 44- 3
71.056-2-1	Lowery, Patrick	25,000	12,000	25,000	0	260		1		1- 93- 9.2
71.056-3-1	Schack, Joseph	50,000	19,300	50,000	0	210	W	1		1- 57-15
71.061-1-1	Sovie, Mary M.	9,000	9,000	9,000	0	311		1		
71.061-1-2	Roca, Roderic O.	150,000	12,600	150,000	0	210		1		
71.061-1-3	Quesnel, Carroll	4,300	4,300	4,300	0	311		1		1- 79- 7
71.061-1-4	Wheeler, William	90,000	12,000	90,000	0	411		1		1- 43- 2.2
71.061-1-5	Finley, Diane M (Havens)	40,000	18,800	40,000	0	312		1		1- 43- 2.11
71.061-1-6	Havens, Barbara Jean (Lu)	75,000	8,100	75,000	0	210		1		1- 43-2.13
71.061-1-7	Finley, Diane (Havens) M.	80,000	8,100	80,000	0	210		1		1- 43-2.12
71.061-1-8	Wing, Ford D. Jr.	41,400	12,500	41,400	0	270		1		1- 76-11
71.061-1-9	Patterson, Geraldine M (Lu)	55,000	12,200	55,000	0	240		1		1- 80-11
71.061-1-10	Beaulieu, Larry	70,000	12,300	70,000	0	210		1		1- 53-14
71.061-1-11	Coelho, Cheryl A.	55,000	12,300	55,000	0	240		1		1- 32-12.1
71.061-1-12	Wells, Jarred A.	75,000	12,600	75,000	0	210		1		1- 53-13.1
71.061-1-13	Jacobs, Thomas G.	136,000	12,300	136,000	0	210		1		1- 53-13.2
71.061-1-14	Methodist Galilee Church	90,000	13,400	90,000	0	620		8		8-107-10
71.061-1-15	Putney, Mark W.	100,000	13,200	100,000	0	210		1		1- 36-13
71.061-1-16	Lapine, Rosanne D.	50,000	12,500	50,000	0	210		1		1- 77-10
72.001-1-1.1	Royal-J-Acres, LLC	40,000	40,000	40,000	0	105		1		1- 38- 5
72.001-1-2.1	Hershberger, Ura	147,000	72,100	147,000	0	113		1		1- 82- 6
72.001-1-2.2	Cole, Kevin	70,000	13,300	70,000	0	210		1		

Page Totals

Parcels

37

2,243,800

639,300

2,243,800

Parcel Id	Name	2015	2016		Res Pct	Prp Cls	O C	R S	T C	Account Nbr
		Total Av	Land Av	Total Av						
72.001-1-6.1	Thompson, Nancy L.	150,000	30,000	150,000	0	240	1			1- 95-13
72.001-1-6.2	Thompson, John E. Jr.	100,000	30,000	100,000	0	433	1			
72.001-1-7.11	Hershberger, Peter A (LU)	180,000	62,500	180,000	0	113	1			1- 38- 8
72.001-1-9.1	Swartzentruber, Sam J.	60,000	12,400	60,000	0	210	1			1- 37-14
72.001-1-10	O'Dell, Tyler J.	45,000	12,500	45,000	0	270	1			1- 56- 2
72.001-1-11.111	Lytle, James W.	100,000	15,500	100,000	0	270	1			1- 67- 3
72.001-1-11.112	Hazelton, Dustin R.	106,000	17,600	106,000	0	240	1			
72.001-1-12.11	Johnson, Shirley	100,000	13,100	100,000	0	210	1			1- 90-15
72.001-1-14.2	Love, Gerald A.	100,000	11,000	100,000	0	210	1			
72.001-1-14.112	Love, Gerald A.	1,000	1,000	1,000	0	314	1			
72.001-1-14.131	Thornhill, Patrick	100,000	13,100	100,000	0	210	1			
72.001-1-15	Sanyet, Ashley E.	65,000	12,400	65,000	0	210	1			1- 75- 8
72.001-1-16.3	Montroy, Matt E.	100,000	13,200	100,000	0	270	1			
72.001-1-16.11	Wood, Linda R.	15,000	15,000	15,000	0	105	1			1- 57-13.1
72.001-1-16.12	Wood, Clarence	120,000	22,700	120,000	0	210	1			
72.001-1-17.1	Stowe, James	95,000	15,000	95,000	0	210	1			1- 57-13.2
72.001-1-18	Wood, Clarence Cecil	14,000	14,000	14,000	0	323	1			1- 31-13.12
72.001-1-19.1	Gagnon, John	26,000	11,000	26,000	0	270	1			1- 69- 1
72.001-1-19.2	Bogardus, Jane	100,000	12,200	100,000	0	210	1			
72.001-1-20	Billings, Anita	35,000	13,100	35,000	0	270	1			1- 31-13.3
72.001-1-21	Gauthier, Susan	35,000	13,100	35,000	0	270	1			1- 31-15
72.001-1-22	Woodside, Gail Lee	40,000	11,400	40,000	0	270	1			1- 31-13.2
72.001-1-23	Morrow, Brandi A.	55,000	9,800	55,000	0	210	1			1- 31- 2
72.001-1-24	Lynch, Joseph A.	70,000	22,000	70,000	0	240	1			1- 31-13.11
72.001-1-26	Lynch, Joseph A.	5,000	5,000	5,000	0	312	1			1- 85- 4
72.001-1-27	McGowan Acres, LLC	70,000	24,600	70,000	0	113	1			1- 82- 6.1
72.001-1-28.1	McGowan Acres, LLC	33,000	17,700	33,000	0	312	1			1- 38- 6 .1
72.001-1-28.21	Hershberger, Ura	4,400	4,400	4,400	0	105	1			1- 38-6.2
72.001-1-28.22	Morrow, James E.	80,000	12,700	80,000	0	210	1			
72.001-1-30	Poore, Jason R.	15,000	15,000	15,000	0	323	1			1-101- 8
72.001-1-31.21	Stull, Kenneth	25,000	25,000	25,000	0	475	1			
72.001-1-32	Royal-J-Properties, LLC	7,000	7,000	7,000	0	322	1			
72.001-1-33	Johnson, Robert D.	7,000	7,000	7,000	0	311	1			
72.001-1-34	Perry, Debra J.	55,000	40,000	100,000	0	312	1			1- 41- 8
72.001-1-35	Cota, William (Lu)	50,000	12,600	55,000	0	210	1			
72.001-1-36	Amo, Chris S.	100,000	19,600	100,000	0	210	1			
72.001-1-37	Thornhill, Patrick	1,500	1,500	1,500	0	321	1			
Page Totals	Parcels		37	2,264,900	595,700	2,314,900				

Parcel Id	Name	2015	2016		Res Pct	Prp Cls	O C	R S	T C	Account Nbr
		Total Av	Land Av	Total Av						
72.001-2-1	Stiles, David	60,000	9,400	60,000	0	210	1			1- 65-12
72.001-2-2.1	Lytle, Lillian J (Lu)	85,000	12,900	85,000	0	210	1			1- 67- 5
72.001-2-2.2	Lytle, Michael	30,000	18,300	30,000	0	312	1			
72.001-2-2.3	Lytle, Gerald D.	75,500	37,500	75,500	0	270	1			
72.001-2-3.1	Lytle, Michael	102,000	12,300	102,000	0	210	1			1- 67-2.1
72.001-2-5.1	Abar, Francis D (LU)	100,000	13,000	100,000	0	210	1			1- 55-13
72.001-2-5.2	Abar, Peter J. Sr.	107,000	27,300	107,000	0	240	1			
72.001-2-6	Miller, Samuel H.	160,000	30,000	160,000	0	113	1			1- 56- 3
72.001-2-7	Troyer, John H.	190,000	40,300	190,000	0	113	1			1- 84-12
72.001-2-8.2	Shetler, Noah S.	75,000	25,700	75,000	0	116	1			1- 55-10.2
72.001-2-8.11	Shetler, Mary (Lu)	40,000	35,000	40,000	0	105	1			1- 55-10.1
72.001-2-8.12	Shetler, Levi M.	9,000	9,000	9,000	0	105	1			
72.001-2-9.1	McAllister, Lowell A.	135,000	48,000	135,000	0	113	1			1- 70- 3
72.001-2-9.2	McAllister, Lowell	17,000	7,000	17,000	0	120	1			
72.001-2-10.1	Shetler, Levi M.	111,000	31,000	111,000	0	112	1			1- 55-14
72.001-2-11.1	Shetler, Mary (LU)	130,000	25,200	130,000	0	112	1			1- 24- 6
72.001-2-13	Freego, Krista A.	75,000	12,600	75,000	0	210	1			1- 41- 1
* 72.001-2-14	Cougler, Terry	160,000	100,000	160,000	0	113	1			1- 38-15
72.001-2-14.1	Cougler, Terry		12,700	52,700	0	311	1			1- 38-15
72.001-2-14.2	Shetler, Enos L.		64,700	176,000	0	113	1			
72.001-2-14.3	Shetler, Levi M.		66,200	66,200	0	322	1			
72.001-2-15.3	Mitchell, Charles B.	26,000	11,300	26,000	0	270	1			
72.001-2-15.12	Sporbert, Judith A.	70,000	12,200	70,000	0	210	1			
72.001-2-15.112	Hays, Gary W. Jr.	25,000	11,700	25,000	0	270	1			
72.001-2-16	Denesha, Marilyn J.	25,000	12,500	25,000	0	270	1			1- 99- 7
72.001-2-17.21	Nichols, Dawn	50,100	14,100	50,100	0	270	1			
72.001-2-18.1	Howes, James A (LU)	100,000	8,900	100,000	0	210	1			1- 56- 1
72.001-2-19	Lytle, Gerald	40,000	11,800	40,000	0	270	1			1- 67- 1.2
72.001-2-20	Pierce, Kelvin D.	150,000	65,000	150,000	0	112	1			1- 67- 1.1
72.001-2-21.1	Howes, Richard Raymond	27,000	27,000	27,000	0	322	1			1- 55-11
72.001-2-21.2	Howes, Raymond Charles (LU)	120,000	13,900	120,000	0	210	1			
72.001-2-23.1	Dickinson, Gordon	75,000	12,500	75,000	0	210	1			1- 46-14.14
72.001-2-24.1	Foster, Gregory	120,000	11,800	120,000	0	210	1			1- 46-14.12
72.001-2-24.2	Redmond, William M. Jr.	131,500	12,200	131,500	0	210	1			1- 46-14.13
72.001-2-25	Rivet, Thomas	72,000	12,300	72,000	0	210	1			1- 82- 3
72.001-2-26	Rivet, Thomas	5,000	5,000	5,000	0	314	1			1- 70- 2
72.001-2-27	Lytle, Robert F.	65,000	12,800	65,000	0	210	1			
Page Totals	Parcels		36	2,603,100	793,100	2,898,000				

Parcel Id	Name	2015	2016		Res Pct	Prp Cts	O C	R S	T C	Account Nbr
		Total Av	Land Av	Total Av						
72.001-2-28	LaRose, Michael C. Jr.	32,400	15,400	32,400	0	270	1			
72.001-2-30.1	Crobar, Kenneth	120,000	40,000	120,000	0	240	1			1- 46-14.11
72.001-2-30.2	Murdock, Mathew J.	50,000	11,100	137,800	0	210	1			
72.001-2-31	Putney, Jonathan S.	145,000	13,200	153,300	0	210	1			
72.001-2-32	Woodard, Robert C.	110,000	14,300	110,000	0	210	1			
72.001-2-33	Sterling , Donald L.	52,000	13,600	52,000	0	210	1			
72.001-2-34	Swartzentruber, Eli M.	125,000	33,300	125,000	0	112	1			1- 30-10
72.001-4-2	Hofstead, Sandra J.	80,000	12,200	80,000	0	210	1			1- 43- 15.2
72.001-4-3	Wilson, Bruce L. Jr.	80,000	14,100	80,000	0	210	1			1- 43-15.11
72.001-4-4	Pirie, Robert	150,000	12,600	150,000	0	210	1			1-43-15.111
* 72.001-4-5	Poore, Jason R.	120,000	27,200	120,000	0	240	1			
72.001-4-5.1	Poore, Jason R.		27,200	120,000	0	240	1			
72.001-4-5.2	Gardner, Matthew T.		22,300	22,300	0	210	1			
72.001-4-6	Ladouceur, Edward M.	85,000	12,300	85,000	0	210	1			
72.002-1-2	Christensen, Robert	13,000	13,000	13,000	0	105	1			1- 36- 9
72.002-1-3	McNeil, Neoma E (Lu)	90,000	33,800	90,000	0	112	1			1- 37- 6
72.003-1-1	Abar, Francis D (LU)	120,000	24,000	120,000	0	447	1			1- 75- 1
72.003-1-2.1	Simmons, Ricky Steve	46,000	15,900	46,000	0	210	1			1- 35- 6.1
72.003-1-2.2	Abar, Peter J. Sr.	40,000	20,000	40,000	0	312	1			1- 35- 6.2
72.003-1-3.1	Hartley, Kandace L.	42,000	27,900	42,000	0	312	1			1- 75- 7
72.003-1-3.2	Brown, Gary J.	25,000	25,000	25,000	0	321	1			
72.003-1-4	Perry, Debra J.	21,300	21,300	21,300	0	323	1			1- 41- 9
72.003-1-6	Downing, Harold (Estate)	1,000	1,000	1,000	0	311	1			
72.003-1-7	McKeever, James A.	160,000	30,000	160,000	0	484	1			1- 39- 5
72.003-1-8.1	Bill, Casey	65,000	50,000	75,000	0	710	1			1- 62- 6
72.003-1-8.2	McKeever, James A.	40,000	10,000	40,000	0	449	1			
72.003-1-9	Brown, Gary J.	4,000	4,000	4,000	0	323	1			
72.003-1-10.1	Davis, Stanley E.	140,000	31,500	140,000	0	240	1			1-43-15.12
72.003-1-11	Suburban NY Property	5,100	5,100	5,100	0	323	1			6-104-10
72.003-1-12.1	Brown, Gary J.	1,700	1,700	1,700	0	321	1			6-104-10
72.003-1-13	Ferris Fuels Llc	500	500	500	0	311	1			1-7 -12
72.003-2-1	Heuvelton Central School	4,300	4,300	4,300	0	330	8			
72.003-2-2	Heuvelton Central School	4,900	4,900	4,900	0	330	8			
72.003-2-3.11	Lake, Edna J & Daniel J	80,000	15,300	80,000	0	210	1			1- 60-15
72.003-2-4.11	Cougler, Karl	67,000	12,900	67,000	0	210	1			1- 97-11
72.003-2-5	Cougler, Karl	100	100	100	0	311	1			
72.003-2-6.1	Lake, Edna J & Etal	37,000	8,400	37,000	0	210	1			1- 27- 7

Parcel Id	Name	2015	2016		Res Pct	Prp Cls	O C	R S	T C	Account Nbr
		Total Av	Land Av	Total Av						
72.003-2-7	United Helpers	308,000	24,000	308,000	0	632	8			1- 50-13
72.003-2-8.112	Bogardus, Yvonne M.	210,000	15,700	210,000	0	210	1			
72.003-2-9	Thornhill, David R.	8,600	8,600	8,600	0	314	1			1- 94-13
72.003-2-10	Potter, Lori-Anne	74,000	8,600	74,000	0	210	1			1- 94-11
72.003-2-11	Thornhill, Dale E.	34,000	8,600	34,000	0	270	1			1- 58- 4
72.003-2-12	Testani, Dominic A.	700	700	700	0	311	1			
72.003-2-13	Witherell, Grant David	70,400	20,000	70,400	0	541	1			1-101- 9
72.003-2-14	Gleeson, Martin Jr.	47,000	13,900	47,000	0	210	1			1- 83- 1
72.003-2-15.1	Crobar, Stephen D.	15,000	15,000	15,000	0	322	1			1- 46-15.1
72.003-2-15.2	Crobar, Stephen D.	80,000	12,000	80,000	0	210	1			1- 45-15.2
72.003-2-16	Caswell, Alson	200,000	54,400	200,000	0	113	1			1- 99-13
72.003-2-17.11	Cobb, Jason E.	80,000	14,200	80,000	0	210	1			1- 44- 6
72.003-2-18	Durant, Dennis G.	55,000	12,400	55,000	0	210	1			1- 90-12
72.003-2-19	Putman, Clark A.	97,000	40,300	97,000	0	112	1			1- 83-14
72.003-2-20	Hazelton, Raymond D.	17,000	17,000	125,200	0	210	W 1			1- 31- 1
72.003-2-21.1	Masters Living Trust	35,000	26,300	35,000	0	120	1			1- 83-15
72.003-2-22.211	Stickney, Joseph	58,000	12,600	58,000	0	210	1			1-101- 2.2
72.003-2-23	Hayes, Christopher	12,000	12,000	12,000	0	331	W 1			1- 87- 7
72.003-2-24	Dalton, Richard G.	70,000	15,600	70,000	0	210	1			1- 71- 2
72.003-2-25	Cox, Lynn M.	80,000	15,900	80,000	0	210	1			1- 68-13
72.003-2-26.111	Putman, Clark A.	1,000	1,000	1,000	0	321	1			8-104-11
72.003-2-26.112	Caswell, Alson		1,000	1,000	0	314	1			
72.003-2-27.11	Town of Oswegatchie	500	500	500	0	330	8			
72.003-2-28	Ramsey, Harold J.	105,000	15,600	105,000	0	210	1			
72.003-2-29	Heuvelton Central School	100	100	100	0	314	8			
72.003-2-30	Sterling, Donald L.	150,000	22,700	150,000	0	240	1			1- 92-14
72.003-3-1	Durant, Dennis G.	500	500	500	0	311	1			
72.003-3-2	McGaw, Jeremy	14,000	14,000	14,000	0	322	W 1			1- 29-13
72.003-3-3	Ferris, David J. Jr.	133,000	33,000	133,000	0	240	1			1- 37-10
72.003-3-4	Ferris, Marlene	70,000	9,200	70,000	0	210	1			1- 94- 2
72.003-3-5	Willard, Ward (Estate)	150,000	40,300	150,000	0	113	1			1-100- 9
72.003-3-7	Willard, John A.	160,000	26,700	160,000	0	240	1			1-100- 8
72.003-3-8	Thompson, Lynn C.	20,000	20,000	20,000	0	323	1			1-100- 6
72.003-3-9.1	Roach, Charles F.	72,000	30,000	72,000	0	240	1			1- 47- 3
72.003-3-9.2	Thompson, Timothy B.	110,000	11,100	110,000	0	210	1			
72.003-3-10	Thompson, Lynn	110,000	58,700	110,000	50	110	1			1- 47- 4
72.003-3-11.1	Chase, Richard J.	80,000	12,300	80,000	0	210	1			1- 62- 2

Parcel Id	Name	2015	2016		Res Pct	Prp Cls	O C	R S	T C	Account Nbr
		Total Av	Land Av	Total Av						
72.003-3-12.1	Carroll, Raymond J.	113,000	30,000	150,000	0	240	1			1- 30-14
72.003-3-13.1	Lake, Daniel J.	55,000	31,800	55,000	0	210	1			1- 30-13
72.003-3-15.2	Basford, Daniel M.	100,000	13,300	100,000	0	210	1			
72.003-3-15.11	Basford, David M.	70,000	27,500	70,000	0	113	1			1- 60- 2
72.003-3-15.12	Basford, David	120,000	12,400	120,000	0	210	1			
72.003-3-16.1	Hebert, Jay	112,000	12,400	112,000	0	210	1			1- 89- 5
72.003-3-17.111	Sheppard, Burton H.	50,000	25,600	50,000	0	120	1			1- 89- 6
72.003-3-18	Sloan, Lyle	90,000	9,800	90,000	0	210	1			1- 90-13
72.003-3-19	Sloan, Lyle F.	100,000	17,100	100,000	0	112	1			1- 90-11
72.003-3-20	Thompson, Terry T.	500	500	500	0	311	1			
72.003-4-1.1	Smithers, Bryan M & Etal	40,000	13,300	40,000	0	210	1			1- 91- 7
72.003-4-1.21	Brown, Gary J.	10,100	10,100	10,100	0	311	1			
72.003-4-1.22	Brown, Gary J.	110,000	12,900	110,000	0	210	1			
72.003-4-2.2	Smithers, Travis A.	100,000	14,000	100,000	0	210	1			
72.003-4-2.11	Crowe, Anita	24,000	24,000	24,000	0	322	1			1- 78- 8
72.003-4-2.12	Wood, Brandon	40,000	10,300	40,000	0	270	1			
72.003-4-3.1	Village Of Heuvelton	25,000	25,000	25,000	0	314	W 8			8-106- 1
72.003-4-3.2	Town Of Oswegatchie	20,000	10,000	20,000	0	651	8			
72.003-4-4	Zanker, Shannon	45,000	12,400	45,000	0	270	1			1- 89-12
72.003-4-5	Donnelly, Michael N.	35,000	6,300	35,000	0	210	1			1- 89-11
72.003-4-6	Village Of Heuvelton	800,000	30,000	800,000	0	853	8			8-109- 4
72.003-4-7.2	Gardner, Thomas F.	110,000	17,100	110,000	0	240	1			1-26-13
72.003-4-7.12	Bellinger, Ronald C.	112,000	12,300	112,000	0	210	1			
72.003-4-7.111	Pierce, Nathan	90,000	14,600	90,000	0	210	1			
72.003-4-8.2	Gushea, Michael	65,000	13,200	65,000	0	210	1			1- 80-10.2
72.003-4-9.111	Hershberger, Andrew P.	150,000	90,000	150,000	0	112	1			1- 29-14
72.003-4-9.112	Schlabach, Albert J.	34,100	34,100	34,100	0	322	1			
72.003-4-10	Bellinger, Donald F.	29,800	29,800	29,800	0	322	1			
72.003-4-10./1	Bellinger, Beatrice H.	200,000	0	200,000	0	837	6			
72.003-4-11	Garnsey, John G.	115,000	12,600	115,000	0	240	1			
72.003-4-12	Bellinger, Donald F.	20,300	20,300	20,300	0	322	W 1			
72.003-5-1	Briggs, Heather L.	65,000	11,900	90,000	0	210	1			1- 59-4.2
72.004-1-1	Swartzentruber, Dan M.	160,000	41,400	160,000	0	113	1			1- 30- 9
72.004-1-2	Shaw, James	117,000	38,000	117,000	0	240	1			1- 69- 9
72.004-1-3.1	Schwartzentruber, Amos D.	23,400	23,400	23,400	0	105	1			1- 83-13
72.004-1-3.2	Schwartzentruber, Amos D.	60,400	12,600	60,400	0	210	1			
72.004-1-3.3	Putman, Clark A.	17,100	17,100	17,100	0	322	1			

Parcel Id	Name	2015	2016		Res Pct	Prp Cls	O C	R S	T C	Account Nbr
		Total Av	Land Av	Total Av						
72.004-1-4.1	Hershberger, Sam A.	130,000	41,700	130,000	0	113	1			1- 37- 7
72.004-1-4.2	Crowe, Kenneth L.	100,000	11,600	100,000	0	210	1			
72.004-1-5	Merkley, Mark A.	130,000	39,600	130,000	0	112	1			1- 72-12
72.004-1-6	Crowe, Howard (Estate)	150,000	50,600	150,000	0	112	1			1- 39- 8
72.004-1-7.111	Wells, Cecil	83,000	18,000	83,000	0	270	1			
72.004-1-7.112	Crowe, Cheryl A.	125,000	69,000	125,000	0	112	1			
72.004-1-8.11	Hutchinson, Joyce Brown	110,000	51,300	110,000	0	112	1			1- 56-13
72.004-1-10.11	Pierce, Nathan	30,000	18,000	30,000	0	120	1			
72.004-1-10.21	Dupont, Yves R.	75,000	12,500	75,000	0	210	1			
72.004-1-12.2	Persons, Joseph S.	70,000	14,000	70,000	0	210	1			1- 81-15.2
72.004-1-12.12	Thornhill, Randy L.	70,000	12,800	70,000	0	210	1			
72.004-1-12.111	Persons, Dorothy J.	78,000	36,400	78,000	0	240	1			1- 81-15.1
72.004-1-12.112	Thornhill, Shawn M.	40,000	21,000	40,000	0	475	1			
72.004-1-13.2	Nicholson, John F.	80,000	12,200	80,000	0	210	1			1- 30-15.2
72.004-1-13.11	Lake, Daniel J.	10,000	10,000	10,000	0	314	1			1- 30-15.1
72.004-1-13.12	Williams, Donald E.	45,000	12,200	45,000	0	210	1			
72.004-1-14	Carroll, Raymond H.	35,000	12,300	35,000	0	210	1			1- 77-12
72.004-1-16.1	Livingston, Beth P	150,000	60,000	150,000	0	240	1			1- 65- 2
72.004-1-19	Putman, Clark A.	2,000	2,000	2,000	0	321	1			
84.001-1-1	Lucas, Gregory E.	47,200	47,200	47,200	0	321	1			1- 38- 1
84.001-1-2	Swift, Jeffrey R.	10,000	10,000	10,000	0	270	1			1- 82-10.2
* 84.001-1-3.2	Alford, Gary R.	44,300	14,300	44,300	0	210	1			
84.001-1-3.21	Alford, Gary R.		3,500	3,500	0	311	1			
84.001-1-3.22	Swartzentruber, Harvey S.		14,000	30,000	0	210	1			
84.001-1-4.1	Swartzentruber, Harvey S.	180,000	87,000	180,000	0	113	1			1- 29- 5
84.001-1-4.2	Beggs, Maxwell R.	55,000	12,700	55,000	0	210	1			
84.001-1-5.1	Brutus Irrevoc Trust	45,000	45,000	45,000	0	323	1			1- 40- 4
84.001-1-5.2	Miller, Moses R.	183,000	76,000	183,000	0	112	1			
84.001-1-5.3	Parmeter, Donna D.	77,000	20,000	77,000	0	270	1			
84.001-1-5.4	Swartzentruber, Harvey	39,000	39,000	39,000	0	323	1			
84.001-1-6	Dear, Eileen M (LU)	100,000	12,200	100,000	0	210	1			1- 41- 4
84.001-1-7.2	936343 Ontario, Inc	15,000	15,000	15,000	0	322	1			
84.001-1-8.1	Beggs, Donald V.	200,000	42,000	200,000	0	120	1			1- 29- 8
84.001-1-8.2	Beggs, Donald V.	55,500	12,700	55,500	0	210	1			
84.001-1-9	O'Brien, Kim M.	90,000	35,600	90,000	0	112	1			1- 40- 5
84.001-1-10	Beggs, Donald (ETAL)	10,000	10,000	10,000	0	105	1			
84.002-1-1.121	McCormick, Diana J.	85,000	14,400	85,000	0	210	1			1- 40- 7
Page Totals	Parcels		36	2,704,700	1,001,500	2,738,200				

Parcel Id	Name	2015	2016		Res Pct	Prp Cls	O C	R S	T C	Account Nbr
		Total Av	Land Av	Total Av						
84.002-1-2	Carter, John D.	10,000	10,000	10,000	0	322	1			1- 49-15
84.002-1-3.1	Presbyterian Stone Church	120,000	30,000	120,000	0	620	8			8-107-15
84.002-1-4.12	Compeau, Marc J.	75,000	14,400	75,000	0	210	1			
84.002-1-4.111	Dashnaw, Darlene M.	75,000	75,000	75,000	0	105	1			1- 59- 6
84.002-1-4.112	Weston, Michael L.	80,000	12,500	80,000	0	210	1			
84.002-1-5	Seguin, Philip S.	77,900	15,400	77,900	0	210	1			1- 40-14
84.002-1-6.1	Yoder, Andy N.	140,000	37,600	140,000	0	113	1			1- 35- 5
84.002-1-7.2	Ashley, Angela	120,000	13,600	120,000	0	210	1			
84.002-1-8.2	Wright, Daniel F.	85,000	12,700	85,000	0	210	1			1-103-18.2
84.002-1-8.12	Horton, Mark A.	110,000	12,700	110,000	0	210	1			
84.002-1-8.111	Dulmage, David J.	90,000	14,400	90,000	0	210	1			1-103-18.1
84.002-1-8.112	Dulmage, Jamie L.	70,000	12,600	70,000	0	270	1			
84.002-1-9	Martin, David	180,000	56,300	180,000	0	240	1			1- 97-13
84.002-1-10.1	Matthews, Jerry L.	35,000	35,000	35,000	0	120	1			1- 69- 6
84.002-1-10.2	Zunft, Mark W.	40,000	11,200	40,000	0	210	1			
84.002-1-11	Arquette, Brian	100,000	36,000	100,000	0	240	1			1- 25-10
84.002-1-12.1	Arquette, Brian	29,000	29,000	29,000	0	120	1			1- 25- 8
84.002-1-12.2	Arquette, Bud J.	41,200	29,200	41,200	0	270	1			
84.002-1-12.3	Legault, Craig A.	90,000	29,400	90,000	0	240	1			
84.002-1-13.12	Montroy, Michael	86,000	19,200	86,000	0	210	1			
84.002-1-13.22	Judson, Ethel	55,000	13,600	55,000	0	270	1			
84.002-1-13.23	Flynn, Bill P.	65,000	12,600	65,000	0	210	1			
84.002-1-13.112	LaForty, Tonya	40,000	12,400	40,000	0	270	1			
84.002-1-13.211	Flynn, Bill P.	25,000	25,000	25,000	0	105	1			
84.002-1-13.241	Miller, Rudy M.	70,000	30,000	70,000	0	210	1			
84.002-1-13.242	Bogardus, James P.	20,000	11,100	75,000	0	270	1			
84.002-1-14.1	Dashnaw, Joan	250,000	100,000	250,000	0	112	1			1- 40-10
84.002-1-16.11	Thomson, Laura	30,000	30,000	30,000	0	322	1			1- 59- 9
84.002-1-16.12	Swartzentruber, Mosie L.	12,500	12,500	12,500	0	322	1			
84.002-1-16.13	Swartzentruber, Mosie L.	120,500	50,500	120,500	0	240	1			
84.002-1-16.14	Thomson, Laura	116,500	18,500	116,500	0	240	1			
84.002-1-17.11	Nichols, Bruce B.	30,000	30,000	30,000	0	112	1			1- 35- 3
84.002-1-17.12	Brothers, Milton	30,000	11,900	30,000	0	210	1			
84.002-1-18	Ashley, Timothy M.	26,900	26,900	26,900	0	322	1			1- 29- 6
84.002-1-19.1	Beggs, Donald V.	54,000	54,000	54,000	0	105	1			1- 77-13.2
84.002-1-20.1	Missert, John Jr.	130,000	15,800	130,000	0	210	1			1- 77-13.1
84.002-1-21.1	Dashnaw, Joan C.	220,000	200,000	220,000	0	120	1			1- 40- 7.1

Parcel Id	Name	2015	2016		Res Pct	Prp Cls	O C	R S	T C	Account Nbr
		Total Av	Land Av	Total Av						
84.002-1-23.1	Flynn, Wyatt	8,000	8,000	8,000	0	314	1			1- 25- 9
84.002-1-23.2	Miller, Rudy M.	30,000	30,000	30,000	0	105	1			
84.002-1-24	Montroy, Michael A.	6,000	6,000	6,000	0	314	1			
84.002-1-25	Beggs, Lauri L.	78,300	31,600	78,300	0	112	1			1- 29- 7
84.002-1-26	Spaman, Daniel C.	40,400	40,400	40,400	0	322	1			1- 92- 4
84.002-1-27.1	Martin, Andrew	120,000	13,100	120,000	0	210	1			
84.003-1-1	Gaige, Dennis E.	46,000	46,000	46,000	0	322	1			1- 42- 4
84.003-1-2.1	Bice, Mark	47,100	12,200	47,100	0	270	1			1- 33- 9.1
84.003-1-4	Green, Ervin William & Judy	16,400	16,400	16,400	0	105	1			1- 51-11
84.003-1-5.1	Norman, John J.	68,000	13,200	68,000	0	210	1			1- 40- 3.1
84.003-1-5.2	Fitchette, Melvin	95,000	12,400	95,000	0	210	1			1- 40- 3.2
84.004-1-2.1	KDC Acres, LLC	340,000	71,900	340,000	0	112	1			1-103-15
84.004-1-2.2	KDC Acres, LLC	82,000	12,000	82,000	0	210	1			1- 103- 15
84.004-1-3.1	Gilmour, Russell J.	230,000	66,000	230,000	0	112	1			1- 49-11.1
84.004-1-6.12	KDC Acres, LLC	60,000	60,000	60,000	0	105	1			
84.004-1-18.1	Swartzentruber, Harvey L.	210,000	100,000	210,000	0	240	1			1- 50- 5
* 84.004-1-18.2	Matthews, Henry G.	130,000	30,000	130,000	0	240	1			
84.004-1-18.21	Matthews, Henry G.		48,800	48,800	0	314	W 1			
84.004-1-19.1	Matthews, Henry G.	150,000	59,000	150,000	0	112	1			1- 69- 4
84.004-1-19.2	Matthews, Greg H.	110,000	15,400	110,000	0	210	1			
84.004-1-20.1	Gilmour, Russell J.	70,000	61,000	70,000	0	112	1			1- 49-13.1
84.004-1-20.2	King, Lawrence J.	90,000	16,700	90,000	0	210	1			1- 49-13.2
84.004-1-21	Cardinell, Donald	155,000	72,000	155,000	20	112	1			1- 91- 6.1
84.004-1-22	Ward, James N.	80,000	8,100	60,000	0	210	1			1- 91- 2
84.004-1-23	Wilson Dairy LLC	400,000	85,000	400,000	0	112	1			1-101- 5
84.004-1-24	Evans, James L.	170,000	89,000	170,000	0	112	1			1- 45- 6
84.004-1-25	Wheater, Lucille (Lu)	120,000	90,000	120,000	0	112	1			1- 98- 9
84.004-1-26.11	Murray, Patrick V (Estate)	500	500	500	0	314	1			1- 77- 8
84.004-1-26.12	Silsby, Mark D & Lena M	16,000	8,300	16,000	0	260	1			
84.004-1-27	Showers, Robert W.	120,000	53,000	120,000	0	240	1			1- 91- 9
84.004-1-28.1	Smith, Dorothy B.	50,000	50,000	50,000	0	314	W 1			1- 91- 6.2
84.004-1-28.2	Ward, James	49,000	49,000	49,000	0	314	W 1			
84.004-1-30	Goodwin, Earle M (LU)	88,800	14,100	88,800	0	270	1			1- 50-11
84.004-1-35	KDC Acres, LLC	21,900	21,900	21,900	0	105	1			1- 46- 1.3
84.004-1-36	Alkerton, John R.	100,000	13,300	100,000	0	210	1			1- 32- 9
84.004-1-37	Gilmour, George	62,000	10,200	62,000	0	210	1			1-49-11.12
84.004-1-38	Wilson, David L.	360,000	78,900	360,000	0	112	1			1-100-13

Parcel Id	Name	2015	2016		Res Pct	Prp Cls	O C	R S	T C	Account Nbr
		Total Av	Land Av	Total Av						
84.004-1-39	Gilmour, Russell J.	30,200	30,200	30,200	0	105	1			1- 32-13
84.004-1-40	Wilson, David L.	24,300	24,300	24,300	0	105	1			
84.068-1-1	Morgan, John T.	115,000	10,700	115,000	0	210	1			1- 99-12.2
84.068-1-2	Hazelton, Adam M.	96,000	10,800	96,000	0	210	1			1- 40-15
84.068-1-3	Gilmour, George	500	500	500	0	311	1			1- 49-12
84.068-1-4	Gilmour Family Irrev Trust	70,000	9,800	70,000	0	210	1			
84.068-1-5	Davies Family Cemetery	7,000	7,000	7,000	0	695	8			8-108- 7
84.068-1-6	Petrie, Richard	6,000	6,000	6,000	0	311	1			1- 82- 2
84.068-1-7	Wylie, Jack	4,400	4,400	4,400	0	311	1			1-102-14
84.068-1-8	Rodger, David	4,400	4,400	4,400	0	311	1			1- 86- 4
84.076-1-1	Leonberger, Paul	70,000	16,000	70,000	0	210	1			
84.076-1-2	Baker, Charles G.	55,000	15,000	55,000	0	270	1			
84.076-1-3	Merritt, Wesley D.	13,000	13,000	13,000	0	314	1			
84.076-1-4	Palmieri, Guiseppe	80,000	25,000	80,000	0	260	W 1			1- 25- 3.1
* 84.076-1-5	Young, Clinton	12,000	12,000	12,000	0	314	1			
84.076-1-6	Ormiston, Allen L.	20,000	16,000	20,000	0	312	W 1			1- 80-12
84.076-1-7	Leonberger, Paul	4,000	4,000	4,000	0	314	W 1			
* 84.076-1-8	Young, Clinton	30,000	15,000	30,000	0	260	W 1			1- 25- 3.4
84.076-1-8.1	Young, Clinton		42,000	65,000	0	260	W 1			1- 25- 3.4
84.076-1-9	Merritt, Wesley D.	4,000	4,000	4,000	0	314	W 1			
84.076-1-10	Megerle, Raymond E.	5,000	5,000	5,000	0	314	W 1			
84.076-1-11	Huff, Tina M.	30,000	14,800	30,000	0	270	W 1			1- 25- 3.2
84.076-1-12	Butler, Bruce B.	40,000	20,000	40,000	0	270	W 1			1- 25- 3.3
84.076-1-13	Engell, Warren A.	36,500	29,000	36,500	0	270	W 1			1-25-3.1
84.076-1-16	White, William D.	12,000	12,000	12,000	0	314	1			
84.076-1-17	Megerle, Raymond E.	165,000	26,000	165,000	0	210	1			
84.076-1-18	LeClair, Jarret B.		18,700	120,000	0	210	W 1			
84.076-2-1	Liberatore, Victor Jr & Etal	100,000	20,500	100,000	0	260	W 1			1- 25- 3.5
84.076-2-2	Geschwender, Raymond L.	65,000	15,200	65,000	0	260	W 1			1- 48-13
84.076-2-3	Luke, Julius	7,000	7,000	7,000	0	314	W 1			1- 66- 8
84.076-2-4	Marcellus, Milton E.	29,000	29,000	29,000	0	311	W 1			
84.076-2-5	Ormiston, Allen	100,000	22,900	100,000	0	260	W 1			1-25-3.1
85.001-1-1.112	Spaman, Allan A.	60,000	14,600	60,000	0	210	1			
85.001-1-3	Matthews, Jerry L.	150,000	58,000	150,000	0	240	1			1- 69- 3
85.001-1-4	KDC Acres, LLC	22,000	22,000	22,000	0	105	1			1- 91-13
85.001-1-5.2	Matthews, Ashley N.	60,000	12,200	60,000	0	210	1			
85.001-1-6	Sharlow, Thomas	75,000	13,300	75,000	0	210	1			1- 39-11
Page Totals	Parcels		35	1,560,300	583,300	1,745,300				

Parcel Id	Name	2015	2016		Res Pct	Prp Cls	O C	R S	T C	Account Nbr
		Total Av	Land Av	Total Av						
85.001-1-7.2	Spaman, Daniel	75,000	12,600	75,000	0	210	1			1- 74- 4.2
85.001-1-7.3	Mix, Donald B.	90,000	11,700	90,000	0	210	1			1- 74- 4.3
85.001-1-7.11	Mix, Lawrence T.	113,000	54,400	113,000	59	240	1			1- 74- 4.1
85.001-1-7.12	Mix, Lawrence T.	80,000	12,500	80,000	0	210	1			
85.001-1-8	Wells, Nathaniel	160,000	72,000	160,000	0	240	1			1- 98- 2
85.001-1-9.1	Bloodough, Charles P & Etal(Lu)	45,000	13,000	45,000	0	210	1			1- 31- 8
85.001-1-9.2	Bloodough, Charles P.	100,000	65,000	100,000	0	112	1			
85.001-1-10	Bloodough, Charles P.	15,000	15,000	15,000	0	322	1			1- 31- 7
85.001-1-11.2	Baldwin, Gary	80,000	13,100	80,000	0	210	1			
85.001-1-11.11	Bloodough, Charles P.	55,000	50,000	55,000	0	260	1			1-103- 9
85.001-1-11.12	Baldwin, Gary W.	10,000	10,000	10,000	0	322	1			
85.001-1-11.13	Bloodough, Charles P.	29,000	29,000	29,000	0	322	1			
85.001-1-12.2	Cormack, Paul	47,000	20,400	47,000	0	260	W 1			1-34-10
85.001-1-12.11	Quinn, Howard W.	50,000	50,000	50,000	0	322	W 1			1- 34-10
85.001-1-12.12	Baxter, John L.	82,000	16,100	100,000	0	210	1			
85.001-1-13	Quinn, Howard	120,000	24,000	120,000	0	210	W 1			1- 84- 1
85.001-1-14.4	Boncher, John	25,000	16,000	25,000	0	312	W 1			1-100-15.4
85.001-1-14.5	Boncher, John	12,200	12,200	12,200	0	314	W 1			1-100-15.5
85.001-1-14.12	Harper, Barbara Wilson	5,000	5,000	5,000	0	314	1			
85.001-1-14.13	Harper, William	5,000	5,000	5,000	0	314	1			
85.001-1-14.14	Wilson, Adam	8,000	8,000	8,000	0	314	1			
85.001-1-14.15	Wilson, Abraham	8,000	8,000	8,000	0	314	1			
85.001-1-14.21	Wilson, Leona B.	30,000	12,300	30,000	0	270	1			1-100-15.2
85.001-1-14.31	Harper, William E.	95,000	12,300	95,000	0	210	1			1-100-15.3
85.001-1-14.112	Wilson, David L.	33,000	33,000	33,000	0	120	1			
85.001-1-15	Boncher, John	25,000	18,000	25,000	0	270	W 1			1- 87- 6
85.001-1-16	Smithers, Joseph C (Lu)	30,000	15,600	30,000	0	260	W 1			1- 92- 1
85.001-1-17	Boncher, John	30,000	20,000	30,000	0	270	W 1			1- 35-14
85.001-1-21	Elliott, Michael L.	25,000	11,000	25,000	0	270	1			1- 96- 2
85.001-1-22	KDC Acres, LLC	30,000	30,000	30,000	0	105	1			1-103-16
85.001-1-23	Smithers, Donald M.	12,000	12,000	12,000	0	322	1			1- 91-14.2
85.001-1-24	Smithers, Christopher M.	12,000	10,000	10,000	0	322	1			1- 91-14
85.001-1-26	Wilson Dairy LLC	22,600	22,600	22,600	0	105	1			
85.001-1-27	Wilson, Roger L.	37,000	17,700	37,000	56	271	1			1-100-15.1
85.001-1-29	Cutway, Joan	25,000	8,900	25,000	0	210	1			1- 33- 2.1
85.001-1-30	Lopez, Bartholomew	5,200	5,200	5,200	0	314	1			1- 39-15
85.001-3-1.2	Kotash, Michael T.	160,000	17,000	160,000	0	210	1			

Parcel Id	Name	2015	2016		Res Pct	Prp Cls	O C	R S	T C	Account Nbr
		Total Av	Land Av	Total Av						
85.001-3-1.13	Brown, Donald G.	165,000	27,000	165,000	0	210	W	1		
85.001-3-1.14	Doerr, Anthony	115,000	30,000	115,000	0	210		1		
85.001-3-1.112	Doerr, Anthony	26,800	26,800	26,800	0	322		1		
85.001-3-1.122	DeVincintis, Michael D.	150,000	12,300	150,000	0	210		1		
85.001-3-2	Kotash, Michael T.	25,000	25,000	25,000	0	314	W	1		
85.001-3-3.1	Sitas, William K.	85,000	26,800	130,000	0	210	W	1		
85.001-3-3.2	Rascoe, Gerald T.	58,000	12,200	58,000	0	210		1		
85.001-3-4	Arquette, Brian	35,000	28,300	35,000	0	260	W	1		
85.001-3-5	Williams, Robert L.	95,000	40,000	95,000	0	270	W	1		
85.001-3-6.1	Thompson, John E.	100,000	21,900	100,000	0	210	W	1		
85.001-3-6.2	Weston, Kristopher E.	75,000	22,000	75,000	0	210	W	1		
85.001-3-7	Wheater, Walter Jr.	83,500	31,400	83,500	0	240		1		1- 98-12
85.001-3-8	KDC Acres, LLC	21,300	21,300	21,300	0	105		1		
85.001-3-9	Wheater, Walter Jr.	22,000	20,000	22,000	0	312	W	1		
85.001-3-10	Brunet, Eric	175,000	27,000	175,000	0	210	W	1		
85.001-3-11	Wheater, Walter Jr.	20,000	20,000	20,000	0	314	W	1		
85.001-3-12	Wilson, David L.	36,000	36,000	36,000	0	105		1		
85.001-3-13	Wilson, Donald F.	8,000	8,000	8,000	0	314		1		
85.002-4-1	Calcagno, Mark Arthur	215,000	46,500	215,000	0	240	W	1		1- 35-10.1
85.002-4-2	Hynes, Robert	30,000	24,000	30,000	0	312	W	1		1- 90- 5
85.002-4-3	Schlabach, Eli L.	60,000	16,600	60,000	0	210		1		1- 60-14
85.003-1-1.2	Bice, Christina A.	30,000	9,800	30,000	0	270		1		1- 46- 1.2
85.003-1-1.12	Fielding, Darren	15,000	8,000	15,000	0	312		1		
85.003-1-1.13	KDC Acres, LLC	4,000	4,000	4,000	0	105		1		
85.003-1-1.111	Dispenza, James L.	145,000	59,000	145,000	0	240	W	1		1- 46- 1.1
85.003-1-2	Stephens Media Group-	63,000	13,000	63,000	0	833		6		1- 91- 4.2
85.003-1-3.11	Wilson Dairy LLC	78,000	78,000	78,000	0	105		1		1- 91- 4.4
85.003-1-3.12	Menhennett, Dennis J.	425,000	18,300	425,000	0	112		1		
85.003-1-4.2	Cryer, Roxann	35,000	10,600	35,000	0	210		1		1- 98-14.2
85.003-1-5	Brown, Janis H (Lu)	35,000	15,800	35,000	0	270		1		1- 33-11
85.003-1-6.2	Beaulieu, Tami S.	35,000	15,800	35,000	0	210		1		1- 91- 4.32
85.003-1-6.12	Byrnes, James T.	60,000	19,600	60,000	0	260	W	1		
85.003-1-7	Quill, Daniel L.	61,500	26,400	61,500	0	270	W	1		1- 77-11
85.003-1-8	Quill, Daniel L.	30,000	26,400	30,000	0	270	W	1		1- 93-15
85.003-1-9	Anthony, Gary	70,000	26,400	70,000	0	270	W	1		1- 94-14
85.003-1-10	White, Leon R (LU)	55,000	26,100	55,000	0	260	W	1		1- 36-11
85.003-1-11.11	Stahl, Roger S.	50,000	27,000	50,000	0	270	W	1		1- 92- 8
Page Totals	Parcels		37	2,792,100	907,300	2,837,100				

Parcel Id	Name	2015	2016		Res Pct	Prp Cls	O C	R S	T C	Account Nbr
		Total Av	Land Av	Total Av						
85.003-1-12.21	Hughes, Randy Alton	55,000	16,000	55,000	0	210	1			
85.003-1-13.2	Tiger, Bruce E (Lu)	150,000	26,400	150,000	0	210	W	1		1- 36-12.2
85.003-1-13.12	Hollis, Rebecca J.	27,000	27,000	27,000	0	314	W	1		
85.003-1-13.111	Mayne, John F (Lu)	116,000	16,000	116,000	0	210	1			1- 36-12.1
85.003-1-13.112	Mayne, John F (Lu)	40,000	26,700	40,000	0	260	W	1		
85.003-1-14	Childs, Doug R.	86,000	32,500	86,000	0	260	W	1		1- 52-12
85.003-1-15	Dashnaw, James C.	183,400	50,000	183,400	0	210	W	1		1- 37-13
85.003-1-16.1	Brunet, William F.	100,000	12,800	100,000	0	210	1			1- 34- 3
85.003-1-18.1	Alkerton, John R.	15,200	15,200	15,200	0	314	1			1- 34- 2
85.003-1-18.2	Foti, Anthony	130,000	30,000	130,000	0	421	1			
85.003-1-20	Fielding, Darren L.	65,000	11,600	65,000	0	210	1			
85.003-1-22.11	Gallo, Russell	87,500	87,500	87,500	0	322	W	1		
85.003-1-22.12	Burlingame, Brian	40,000	22,200	40,000	0	260	1			
85.003-1-24.1	Smith, Linda	90,000	21,100	90,000	0	210	1			1- 91- 4.31
85.003-1-25	Nemitz, Edwin Charles	50,000	20,000	50,000	0	260	W	1		
85.003-1-26	Hannock, Rudy M.	50,000	20,000	50,000	0	260	W	1		
85.003-1-27.1	Baker, Charles G.	87,000	20,000	87,000	0	210	W	1		
85.003-1-29	Byrnes, James T.	15,000	15,000	15,000	0	314	W	1		
85.003-1-30	Cummings, Michael T.	50,000	50,000	50,000	0	314	W	1		
85.039-1-1	Limeburner, Nathan	78,500	17,500	78,500	0	260	W	1		1- 89- 4
85.039-1-2	Ladue, Roy A.	60,000	14,700	60,000	0	260	W	1		1- 60-11
85.039-1-3	Osgood, James E.	60,000	16,800	60,000	0	260	W	1		1- 87-12
85.039-1-4	Roll, David W & David L	50,000	17,100	50,000	0	260	W	1		1- 92- 9
85.039-1-5	Healey, Ronald	63,000	20,900	63,000	0	260	W	1		1- 45- 1
85.039-1-7	Thompson, Keith E (LU)	50,000	15,000	50,000	0	260	W	1		1- 84-11
85.039-1-8	Zelesnikar, Arthur H.	50,000	11,900	50,000	0	260	W	1		1- 92- 7
85.039-1-9	Fisher, Allen B.	50,000	17,000	50,000	0	260	W	1		1- 87- 9
85.039-1-10	Storey, John M.	55,000	17,400	65,000	0	210	W	1		1- 87-10
85.039-1-11	Cornish, James Fred	57,000	18,000	57,000	0	270	W	1		1- 48- 6
85.039-1-12	Staples, James K.	75,000	18,600	75,000	0	260	W	1		
85.039-1-13	Staples, James K.	10,000	10,000	10,000	0	314	W	1		1- 48- 7
86.001-2-2	Backus, William H.	113,000	35,000	113,000	0	116	1			1- 27- 1
86.001-3-1.1	Kingsley, David H.	170,000	70,000	170,000	0	240	1			1- 59- 4.1
86.001-3-2.1	Perry (Roach), Shannon C.	80,000	15,800	80,000	0	210	1			1- 64-15
86.001-3-3.1	Nichols, Robin L.	200,000	43,600	200,000	0	240	1			1- 34- 8
86.001-3-4	Weldon, John	75,000	28,300	75,000	0	240	1			1- 39-10. 1
86.001-3-5	Weldon, John P.	150,000	12,300	150,000	0	210	1			1- 39-10.2

Parcel Id	Name	2015	2016		Res Pct	Prp Cls	O C	R S	T C	Account Nbr
		Total Av	Land Av	Total Av						
86.001-3-6.1	Weldon, John	10,000	10,000	10,000	0	322	1			1-103- 8
86.001-3-6.2	Farrand, Jay E.	85,000	13,100	85,000	0	210	1			
86.001-3-7	Roach, Adam J.	60,000	12,800	60,000	0	210	1			1- 54-15
86.001-3-8.1	Simmons, Rosemary	70,000	12,300	70,000	0	210	1			1- 89-10
86.001-3-9.1	Ross, Curt D.	105,000	38,500	105,000	0	110	1			1- 71- 4
86.001-3-10.11	McAllister, Joshua D.	24,000	24,000	24,000	0	322	W 1			1- 90-10
86.001-3-10.12	Bailey, William B.	75,000	13,000	75,000	0	210	1			
86.001-3-10.21	McAllister, Joshua D.	24,000	24,000	24,000	0	314	W 1			
86.001-3-10.22	Nichols, Richard William	12,200	12,200	12,200	0	311	1			
86.001-3-11	Lake, Daniel J.	200,000	60,800	200,000	0	240	1			1- 97- 1
86.001-3-12.1	O'Marah, Robert	110,000	50,000	110,000	0	240	W 1			1- 57- 2.1
86.001-3-12.2	Holland, Leona (Lu)	75,000	31,000	75,000	60	240	1			1- 57- 2.2
86.001-3-13.12	Miller, Mosie J.	200,000	52,800	200,000	0	116	1			
86.001-3-13.12/1	US Gouvernment	15,000	0	15,000	0	833	8			
86.001-3-13.13	Blake, Glenda L.	4,000	4,000	4,000	0	312	1			
86.001-3-13.14	Leonard, Lisa Richards	112,000	12,300	112,000	0	210	1			
86.001-3-13.15	Richards, Carl D.	4,000	4,000	4,000	0	311	1			
86.001-3-13.111	Richards, Helen	75,000	16,100	75,000	0	210	1			1- 92-10
86.001-3-13.112	Holmes, Cortney Leeann	12,200	12,200	12,200	0	314	1			
86.001-3-15	Willard, Ward (Estate)	6,700	6,700	6,700	0	323	1			1-100-10
86.001-3-16.2	Good News Radio Inc	5,000	5,000	5,000	0	833	8			
86.001-3-16.11	Simmons, Dorothy E.	17,000	17,000	17,000	0	322	1			1- 88- 1
86.001-3-16.12	Simmons, Roger D.	8,000	8,000	8,000	0	314	1			
86.001-3-16.13	Simmons, Raymond P.	7,500	7,500	7,500	0	314	1			
86.001-3-16.14	Simmons, Dorothy E.	100,000	12,800	100,000	0	210	1			
86.001-3-17.1	Bradley, Scott	20,000	20,000	20,000	0	910	1			1- 66-14
86.001-3-20	Niagara Mohawk Power Corp	15,000	15,000	15,000	0	882	6 R			
86.001-3-21	Lytle, Erma	100,000	72,500	100,000	0	240	1			1- 66-15
86.002-1-1	Gray, Janis H.	125,000	43,300	125,000	0	112	1			1- 56-12
86.002-1-2	Mt Alone Cemetery	7,000	7,000	7,000	0	695	8			8-108-15
86.002-1-3	Kelly, Allen	154,000	100,000	154,000	0	240	1			1- 85- 8
86.002-1-4.1	Sloan, Gregory R.	85,000	15,000	85,000	0	220	1			1- 90-14.1
86.002-1-4.2	Hutchinson, Lee H.	12,600	12,600	12,600	0	105	1			1- 90-14.2
86.002-1-4.3	Sloan, Gregory R.	11,600	11,600	11,600	0	314	W 1			1- 90-14.3
86.002-1-5	Hutchinson, Lee Howard	120,000	55,000	120,000	0	112	1			1- 56-14
86.002-1-6	Hutchinson, Howard	160,000	74,800	160,000	0	112	1			1- 56-11
86.002-1-7.1	Daniel, Gilbert (Lu)	56,000	12,600	56,000	0	210	1			1- 40- 6
Page Totals	Parcels		37	2,282,800	899,500	2,282,800				

Parcel Id	Name	2015	2016		Res Pct	Prp Cls	O C	R S	T C	Account Nbr
		Total Av	Land Av	Total Av						
86.002-1-7.2	Daniel, Douglas L.	40,000	10,700	40,000	0	210	1			
86.002-1-8	Kelly, Allen	160,000	125,000	160,000	0	112	1			1- 29- 1
86.002-1-9	Hall, Michael S.	60,000	12,300	60,000	0	210	1			1- 55- 4
86.002-1-10.12	Gilbert, Amy R.	28,000	14,600	28,000	0	270	1			
86.002-1-10.13	Hall, James L.	12,000	12,000	12,000	0	314	1			
86.002-1-10.14	Tucker, Donald E.	90,000	21,500	90,000	0	240	1			
86.002-1-10.111	Todd, Alex J.	45,000	12,600	45,000	0	270	1			1- 53- 7
86.002-1-10.211	Harper, John M. Jr.	60,000	13,800	60,000	0	210	1			
86.002-1-10.212	Harper, John Morris Jr.	60,000	13,800	60,000	0	270	1			
86.002-1-11	Swartzentruber, Jonas J L	40,000	20,000	30,000	0	449	1			1- 93- 6
86.002-1-12	Fobare, Wayne D.	210,000	64,000	210,000	0	112	1			1- 76- 9
86.002-1-12./1	Cingular Wireless	190,000	0	190,000	0	837	6			
86.002-1-13	Lane, James J. Jr.	25,000	25,000	25,000	0	322	W 1			1- 75- 3
86.002-1-14	Cutway, Carl L.	25,000	15,000	25,000	0	312	W 1			1- 57- 1
86.002-1-15	Kelly, Allen	18,000	13,000	18,000	0	312	W 1			1- 57-16
86.002-1-16	Gray, Janis	62,000	62,000	62,000	0	105	1			1- 43-14
86.002-1-17	Daniel, Douglas L.	2,000	2,000	2,000	0	314	1			
86.002-1-18	Kelley, Lori G.	75,000	14,100	75,000	0	210	1			
86.002-3-1	Bogardus, Elizabeth	15,500	15,500	15,500	0	314	W 1			1- 46- 2
86.002-3-2	Fountain, Rose M (Lu)	30,000	18,000	30,000	0	210	W 1			1- 50-10.2
86.002-3-3.1	Carroll, Harold R.	40,000	20,000	40,000	0	260	W 1			1- 50-10.1
86.002-3-3.21	Carpenter, Nelson	27,000	22,000	27,000	0	270	1			1-50-10.1
86.002-3-4	Jacobs, Earle F.	25,000	18,000	25,000	0	260	W 1			1- 45- 9
86.002-3-5	Rivers, Scott (Etal)	30,000	20,000	30,000	0	270	W 1			1- 69- 5
86.002-3-6.11	O'Donnell, David M.	30,000	20,000	30,000	0	270	W 1			1- 68- 2
86.002-3-8	Altman, John C.	35,000	20,000	35,000	0	260	W 1			1- 55- 1
86.002-3-9	Bock, Kenneth	20,000	20,000	20,000	0	314	W 1			1- 31-11
86.002-3-10	Horton, Joel Edward	35,000	20,000	35,000	0	260	W 1			1- 45- 8
86.002-3-11.2	Ayres, Marsha H.	35,000	35,000	35,000	0	314	W 1			
86.002-3-11.12	Fitzgerald, Elaine & Etal	65,000	30,000	65,000	0	260	W 1			
86.002-3-11.13	Skeels, Matthew C.	69,000	28,000	69,000	0	260	1			
86.002-3-11.111	Buzzi, Klaus W.	60,000	60,000	60,000	0	322	W 1			1- 52-15
86.002-3-11.112	Kim, Dahee	44,000	44,000	44,000	0	322	W 1			
86.002-3-11.113	Merrithew, Cindy	40,000	20,000	40,000	0	260	W 1			
86.002-3-12.1	Daniels, Joseph A.	18,000	18,000	18,000	0	322	1			1- 72- 8
86.002-3-13	Simmons, Richard	5,000	5,000	5,000	0	321	1			1-103- 7
86.002-3-14	Simmons, Richard C.	5,000	5,000	5,000	0	323	1			1- 98-10

Parcel Id	Name	2015	2016		Res Pct	Prp Cls	O C	R S	T C	Account Nbr
		Total Av	Land Av	Total Av						
86.002-3-15	Daniels, Joseph A.	50,000	40,000	50,000	0	260	W	1		1- 1-27
* 86.002-3-17.11	Daniels, Joseph A.	35,000	35,000	35,000	0	322	W	1		1- 87-13.2
86.002-3-17.12	Jacobs, Earle F.	5,000	5,000	5,000	0	314		1		
86.002-3-17.111	Daniels, Joseph A.		35,000	35,000	0	322	W	1		1- 87-13.2
86.002-3-17.112	Snyder, Kirk		14,700	14,700	0	314	W	1		
86.002-3-18.1	Carpenter, Randy S.	44,000	12,700	44,000	0	270		1		1- 33- 5.3
86.002-3-19	Fifield, Carl	50,000	7,700	50,000	0	210		1		1- 34- 9
86.002-3-21	Kelly, Ruth Ann	50,000	13,000	50,000	0	210		1		1- 58-10
86.002-3-22.1	Kelly, G Kenneth	50,000	12,200	50,000	0	240		1		1- 33- 5.1
86.002-3-22.2	Kelly, Allen	50,000	50,000	50,000	0	322		1		
86.002-3-23	Bullock, Elda (Lu)	140,000	22,000	140,000	0	210		1		1- 33- 5.2
86.002-3-24	Zaleski, Frances	18,000	18,000	18,000	0	322		1		1- 87- 1.2
86.002-3-25	Carroll, Raymond H.	7,000	7,000	7,000	0	322		1		1- 87- 1.5
86.002-3-26	Rogers, Brian Shaun	28,000	28,000	28,000	0	323		1		1- 87- 1.4
86.003-3-1	Masters, William A.	22,000	22,000	22,000	0	323		1		1- 72- 3.1
86.003-3-2	Ashley, John J. Jr.	10,000	10,000	10,000	0	323		1		
86.003-3-3	Kelly, Allen H (LU)	5,000	5,000	5,000	0	323		1		1- 58- 8
86.003-6-1	Newell, Kerry James	6,000	6,000	6,000	0	323		1		
86.004-1-1.1	Kelly, Allen H.	22,000	22,000	22,000	0	323		1		1- 87- 1.1
86.004-1-1.2	Geissler, Horst	22,000	22,000	22,000	0	323		1		1- 87- 1.3
86.004-1-2	Thurman & Sons Inc	104,000	22,000	150,000	0	444		1		1- 93- 5
86.004-1-3.1	Daniels, Joseph A.	40,500	40,500	40,500	0	321		1		1- 35-13
86.004-1-3.2	Stiles Mack, Dawn E.	84,000	12,500	84,000	0	210		1		
86.004-1-4	Forrest, Nina L.	45,000	10,300	45,000	0	210		1		1- 67-13
86.004-1-5	Ferguson, Kathleen C.	25,000	25,000	25,000	0	323		1		1- 58- 9
86.004-1-6.11	Kelly, Allen H.	100,000	60,000	100,000	0	270		1		1-103-13
86.004-1-9	Thurman & Sons Inc	7,000	7,000	7,000	0	311		1		
98.026-1-1	Bank of New York Mellon	117,600	26,600	50,000	0	210	W	1		1- 76-12
98.026-1-2	Todd, Douglas J.	50,000	14,300	100,000	0	260	W	1		1- 63-15
98.026-1-3	Fritz, George	50,000	18,500	50,000	0	260	W	1		1- 61- 1
98.026-1-4.1	Showers, Opal A.	52,700	16,000	52,700	0	270		1		1- 66- 3.2
98.026-1-5.1	Showers, Robert W.	380,500	100,500	380,500	20	417		1		1- 66- 3.1
98.026-1-6	Stone, Jon A.	50,000	26,600	50,000	0	260	W	1		1- 26- 6
98.026-1-7	Eysaman, Louis V.	50,000	26,600	50,000	0	260	W	1		1- 27- 9
98.026-1-8	Boughton, Maurina A.	50,000	36,300	50,000	0	260	W	1		1- 26- 7
98.026-1-9	Burnham, Timothy	65,000	12,500	65,000	0	210		1		1-100-14
555.007-23-1	Time Warner - North Region	130,421	0	125,492	0	869		5		5-105- 1

Page Totals

Parcels

36

1,980,721

807,500

2,053,892

Parcel Id	Name	2015	2016		Res Pct	Prp Cls	O C	R S	T C	Account Nbr
		Total Av	Land Av	Total Av						
555.007-23-2	Time Warner - North Region	52,168	0	50,197	0	869	5			
555.007-23-3	Time Warner - North Region	26,084	0	25,098	0	869	5			
555.008-23-1	Verizon New York Inc	217,499	0	186,136	0	866	5			5-105- 2
555.008-23-2	Verizon New York Inc	1,374	0	1,176	0	866	5			5-105- 3
555.008-23-3	Verizon New York Inc	95,787	0	81,974	0	866	5			5-105- 4
555.008-23-4	Verizon New York Inc	159,297	0	136,327	0	866	5			5-105- 5
555.009-23-1	Niagara Mohawk Power Corp	985,479	0	1,108,129	0	861	5 R			5-105- 6
555.009-23-2	Niagara Mohawk Power Corp	847,235	0	952,680	0	861	5 R			5-105- 7
555.009-23-3	Niagara Mohawk Power Corp	138,243	0	155,449	0	861	5 R			5-105- 8
555.009-23-4	Niagara Mohawk Power Corp	3,950	0	4,441	0	861	5 R			5-105- 9
555.012-23-1	St Lawrence Gas Co	199,920	0	152,235	0	861	5			
555.020-23-1	SLIC Network Solutions Inc	171,789	0	166,776	0	836	5			
555.020-23-2	SLIC Network Solutions Inc	67,471	0	65,503	0	836	5			
664.089-9999-132.350/1001	Niagara Mohawk Power Corp	377,299	0	377,299	0	882	6 R			6-104-9.3
664.089-9999-132.350/1002	Niagara Mohawk Power Corp	334,590	0	334,590	0	882	6 R			
664.089-9999-132.350/1003	Niagara Mohawk Power Corp	144,938	0	144,938	0	882	6 R			
664.089-9999-132.350/1011	Niagara Mohawk Power Corp	124,957	0	124,957	0	882	6 R			6-104- 9.2
664.089-9999-132.350/1021	Niagara Mohawk Power Corp	40,911	0	40,911	0	882	6 R			6-104-9.6
664.089-9999-132.350/1022	Niagara Mohawk Power Corp	4,932	0	4,932	0	882	6 R			
664.089-9999-132.350/1032	Niagara Mohawk Power Corp	455,893	0	455,893	0	882	6 R			
664.089-9999-132.350/1041	Niagara Mohawk Power Corp	168,293	0	168,293	0	882	6 R			6-104-9.5
664.089-9999-132.350/1042	Niagara Mohawk Power Corp	2,228	0	2,228	0	882	6 R			
664.089-9999-132.350/1051	Niagara Mohawk Power Corp	44,224	0	44,224	0	882	6 R			
664.089-9999-132.350/1052	Niagara Mohawk Power Corp	2,831	0	2,831	0	882	6 R			
664.089-9999-132.350/1061	Niagara Mohawk Power Corp	10,027	0	10,027	0	882	6 R			
664.089-9999-132.350/1071	Niagara Mohawk Power Corp	258,588	0	258,588	0	882	6 R			
664.089-9999-132.350/1072	Niagara Mohawk Power Corp	139,240	0	139,240	0	882	6 R			
664.089-9999-132.350/1082	Niagara Mohawk Power Corp	207,845	0	207,845	0	882	6 R			6-104-9.8
664.089-9999-132.350/1092	Niagara Mohawk Power Corp	30,809	0	30,809	0	882	6 R			
664.089-9999-132.350/1111	Niagara Mohawk Power Corp	10,152	0	10,152	0	882	6 R			6-104-9.4
664.089-9999-132.350/1131	Niagara Mohawk Power Corp	62,161	0	62,161	0	882	6 R			
664.089-9999-132.350/1881	Niagara Mohawk Power Corp	1,312,561	0	1,312,561	0	882	6 R			6-104-9.1
664.089-9999-132.350/1882	Niagara Mohawk Power Corp	1,185,189	0	1,185,189	0	882	6 R			6-104-9.7
664.089-9999-132.350/1883	Niagara Mohawk Power Corp	504,669	0	504,669	0	882	6 R			6-104- 7
664.089-9999-132.350/1884	Niagara Mohawk Power Corp	8,732	0	8,732	0	882	6 R			6-104-6
664.089-9999-139.900/2881	St Lawrence Gas Co	522,300	0	522,300	0	883	6			6-104-13
664.089-9999-139.900/2882	St Lawrence Gas Co	75,314	0	75,314	0	883	6			6-104-14

Parcel Id	Name	2015		2016		Res Pct	Prp Cls	O C	R S	T C	Account Nbr
		Total Av	Land Av	Total Av	Land Av						
664.089-9999-631.900/1881	Verizon New York Inc	243,379	0	243,379	0	836	6				6-104- 2
664.089-9999-631.900/1882	Verizon New York Inc	218,762	0	218,762	0	836	6				6-104- 4
664.089-9999-631.900/1883	Verizon New York Inc	93,578	0	93,578	0	836	6				6-104- 3
664.089-9999-631.900/1884	Verizon New York Inc	1,821	0	1,821	0	836	6				6-104- 5
664.089-9999-901.350/1882	Time Warner - North Region	10,970	0	10,970	0	835	6				6-104- 1
Town Outside Village Totals	Parcels	2,246	226,549,389	65,244,320	230,676,185						
Town Grand Totals	Parcels	2,627	256,233,101	68,753,220	262,096,891						
Report Totals	Parcels	2,627	256,233,101	68,753,220	262,096,891						

STATE OF NEW YORK
 COUNTY - St Lawrence
 TOWN - Oswegatchie
 VILLAGE - Heuvelton
 SWIS - 406401

2 0 1 6 T E N T A T I V E A S S E S S M E N T R O L L
 T A X A B L E SECTION OF THE ROLL - 1
 THESE ASSESSMENTS ARE ALSO USED FOR VILLAGE PURPOSES
 TAX MAP NUMBER SEQUENCE
 UNIFORM PERCENT OF VALUE IS 100.00

PAGE 1
 VALUATION DATE-JUL 01, 2015
 TAXABLE STATUS DATE-MAR 01, 2016

TAX MAP PARCEL NUMBER	PROPERTY LOCATION & CLASS	ASSESSMENT	EXEMPTION CODE	VILLAGE	COUNTY	TOWN	SCHOOL	ACCOUNT NO.
CURRENT OWNERS NAME	SCHOOL DISTRICT	LAND	TAX DESCRIPTION	TAXABLE VALUE				
CURRENT OWNERS ADDRESS	PARCEL SIZE/GRID COORD	TOTAL	SPECIAL DISTRICTS					
***** 72.054-1-4 *****								
72.054-1-4	Wilson St							1- 7-15
Cougler Karl	311 Res vac land		VILLAGE TAXABLE VALUE		500			
Cougler Linda	Heuvelton Centr 406404	500	COUNTY TAXABLE VALUE		500			
55 Irish Settlement Rd	Re:Dead End No Access/	500	TOWN TAXABLE VALUE		500			
Heuvelton, NY 13654	Rear lot/See 72.003-2-5		SCHOOL TAXABLE VALUE		500			
	99x135x106x100							
	FRNT 99.00 DPTH 118.00							
	EAST-0221210 NRTH-1687307							
	DEED BOOK 2007 PG-15027							
	FULL MARKET VALUE	500						
***** 72.054-1-5 *****								
72.054-1-5	Wilson St							PT 1-42-15
Lake Edna J & Etal	311 Res vac land		VILLAGE TAXABLE VALUE		500			
67 Irish Settlement Rd	Heuvelton Centr 406404	500	COUNTY TAXABLE VALUE		500			
Heuvelton, NY 13654	Re:Dead End No Access/	500	TOWN TAXABLE VALUE		500			
	Rear Lot/See 72.003-2-6.1		SCHOOL TAXABLE VALUE		500			
	276x100x295							
	FRNT 276.00 DPTH							
	ACRES 0.32							
	EAST-0221365 NRTH-1687274							
	DEED BOOK 1037 PG-00457							
	FULL MARKET VALUE	500						
***** 72.054-1-6.2 *****								
72.054-1-6.2	25 Wilson St							1- 4-18.2
Rayburn Joyce M	210 1 Family Res		Basic Star 41854	0	0	0	30,000	
25 Wilson St	Heuvelton Centr 406404	11,000	VILLAGE TAXABLE VALUE		65,000			
Heuvelton, NY 13654	125x253x125x250	65,000	COUNTY TAXABLE VALUE		65,000			
	FRNT 125.00 DPTH 251.00		TOWN TAXABLE VALUE		65,000			
	BANK8888830		SCHOOL TAXABLE VALUE		35,000			
	EAST-0220614 NRTH-1686812							
	DEED BOOK 1043 PG-00262							
	FULL MARKET VALUE	65,000						
***** 72.054-1-6.11 *****								
72.054-1-6.11	29 Wilson St							1- 4-18.11
Murray Timothy J	210 1 Family Res		Basic Star 41854	0	0	0	30,000	
Murray Carol	Heuvelton Centr 406404	13,400	VILLAGE TAXABLE VALUE		68,000			
29 Wilson St	FRNT 188.00 DPTH	68,000	COUNTY TAXABLE VALUE		68,000			
Heuvelton, NY 13654	ACRES 1.30 BANK8888288		TOWN TAXABLE VALUE		68,000			
	EAST-0220695 NRTH-1686949		SCHOOL TAXABLE VALUE		38,000			
	DEED BOOK 1040 PG-00480							
	FULL MARKET VALUE	68,000						

STATE OF NEW YORK
 COUNTY - St Lawrence
 TOWN - Oswegatchie
 VILLAGE - Heuvelton
 SWIS - 406401

2 0 1 6 T E N T A T I V E A S S E S S M E N T R O L L
 T A X A B L E SECTION OF THE ROLL - 1
 THESE ASSESSMENTS ARE ALSO USED FOR VILLAGE PURPOSES
 TAX MAP NUMBER SEQUENCE
 UNIFORM PERCENT OF VALUE IS 100.00

TAX MAP PARCEL NUMBER	PROPERTY LOCATION & CLASS	ASSESSMENT	EXEMPTION CODE	VILLAGE	COUNTY	TOWN	SCHOOL
CURRENT OWNERS NAME	SCHOOL DISTRICT	LAND	TAX DESCRIPTION	TAXABLE VALUE			
CURRENT OWNERS ADDRESS	PARCEL SIZE/GRID COORD	TOTAL	SPECIAL DISTRICTS	ACCOUNT NO.			

72.054-1-6.12	35 Wilson St			72.054-1-6.12	*****		
Richards Amy E	210 1 Family Res		Basic Star 41854	0	0	0	30,000
Mashaw Todd R	Heuvelton Centr 406404	13,300	VILLAGE TAXABLE VALUE	64,000			
74 Delaney Rd	Re:One Sty 0604sp60000	64,000	COUNTY TAXABLE VALUE	64,000			
Ogdensburg, NY 13669	9/13sp75000		TOWN TAXABLE VALUE	64,000			
	ACRES 1.30 BANK8888288		SCHOOL TAXABLE VALUE	34,000			
	EAST-0220796 NRTH-1687099						
	DEED BOOK 2013 PG-15627						
	FULL MARKET VALUE	64,000					

72.054-1-7.1	15,19 Wilson St			72.054-1-7.1	*****		
Arnold William L	270 Mfg housing		VILLAGE TAXABLE VALUE	20,000			
Arnold Marsha S	Heuvelton Centr 406404	11,500	COUNTY TAXABLE VALUE	20,000			
1678 County Route 25	Re:M.h. Old Sty W/garage	20,000	TOWN TAXABLE VALUE	20,000			
Canton, NY 13617	210x67x78x71x287x130		SCHOOL TAXABLE VALUE	20,000			
	FRNT 210.00 DPTH 134.00						
	ACRES 0.77						
	EAST-0220545 NRTH-1686608						
	DEED BOOK 2004 PG-11341						
	FULL MARKET VALUE	20,000					

72.054-1-9	9 Wilson St			72.054-1-9	*****		
Skelly Kathy	210 1 Family Res		VILLAGE TAXABLE VALUE	40,000			
PO Box 43	Heuvelton Centr 406404	7,200	COUNTY TAXABLE VALUE	40,000			
Heuvelton, NY 13654	Re:old Sty 1.5 Sty Board	40,000	TOWN TAXABLE VALUE	40,000			
	Sided & Old Garage		SCHOOL TAXABLE VALUE	40,000			
	165x65x165x67						
	FRNT 165.00 DPTH 66.00						
	EAST-0220513 NRTH-1686451						
	DEED BOOK 1115 PG-313						
	FULL MARKET VALUE	40,000					

72.054-1-11	13 Rensselaer St			72.054-1-11	*****		
MacPeek Joyce E	210 1 Family Res		Basic Star 41854	0	0	0	30,000
MacPeek Jeannette E	Heuvelton Centr 406404	9,400	VILLAGE TAXABLE VALUE	80,000			
13 Rensselaer St	Re:1103sp69900	80,000	COUNTY TAXABLE VALUE	80,000			
Heuvelton, NY 13654	80x290x71x262		TOWN TAXABLE VALUE	80,000			
	FRNT 80.00 DPTH 276.00		SCHOOL TAXABLE VALUE	50,000			
	EAST-0220383 NRTH-1686369						
	DEED BOOK 2004 PG-886						
	FULL MARKET VALUE	80,000					

TAX MAP PARCEL NUMBER	PROPERTY LOCATION & CLASS	ASSESSMENT	EXEMPTION CODE	VILLAGE	COUNTY	TOWN	SCHOOL	ACCOUNT NO.
CURRENT OWNERS NAME	SCHOOL DISTRICT	LAND	TAX DESCRIPTION					TAXABLE VALUE
CURRENT OWNERS ADDRESS	PARCEL SIZE/GRID COORD	TOTAL	SPECIAL DISTRICTS					
*****								72.054-1-12.1 *****
72.054-1-12.1	11 Rensselaer St							1- 10-12
Lashua Mark W	210 1 Family Res		Basic Star 41854	0	0	0	30,000	
Lashua Barbara	Heuvelton Centr 406404	5,300	VILLAGE TAXABLE VALUE		70,000			
11 Rensselaer St	Re:yellow Vic Sty W/det	70,000	COUNTY TAXABLE VALUE		70,000			
Heuvelton, NY 13654	Gar		TOWN TAXABLE VALUE		70,000			
	54x60x82x56x168x117x286		SCHOOL TAXABLE VALUE		40,000			
	FRNT 54.00 DPTH							
	EAST-0220303 NRTH-1686423							
	DEED BOOK 2007 PG-11210							
	FULL MARKET VALUE	70,000						
*****								72.054-1-13 *****
72.054-1-13	106 Washington St							1- 3-12
Jensen Sandra (LU)	270 Mfg housing		Enhanced S 41834	0	0	0	44,000	
106 Washington St	Heuvelton Centr 406404	9,700	VILLAGE TAXABLE VALUE		44,000			
Heuvelton, NY 13654-4114	Re:Doublewide w/ext &	44,000	COUNTY TAXABLE VALUE		44,000			
	Det Gar 0999Sp45000		TOWN TAXABLE VALUE		44,000			
	126x141x190x150		SCHOOL TAXABLE VALUE		0			
	FRNT 126.00 DPTH 146.00							
	EAST-0220259 NRTH-1686143							
	DEED BOOK 2013 PG-17775							
	FULL MARKET VALUE	44,000						
*****								72.054-1-14 *****
72.054-1-14	99 Washington St							1- 8-14
Mitchell Stanley J	210 1 Family Res		Basic Star 41854	0	0	0	30,000	
99 Washington St	Heuvelton Centr 406404	7,200	VILLAGE TAXABLE VALUE		55,000			
Heuvelton, NY 13654	Re:old Sty 1.7 Sty	55,000	COUNTY TAXABLE VALUE		55,000			
	78x102x14x120		TOWN TAXABLE VALUE		55,000			
	FRNT 78.00 DPTH 111.00		SCHOOL TAXABLE VALUE		25,000			
	EAST-0220109 NRTH-1686242							
	DEED BOOK 1053 PG-00692							
	FULL MARKET VALUE	55,000						
*****								72.054-1-15 *****
72.054-1-15	95 Washington St							1- 8-15
Gardner Corleen M (Lu)	210 1 Family Res		VET WAR C 41122	0	8,550	0	0	
PO Box 173	Heuvelton Centr 406404	7,800	VET WAR T 41123	0	0	8,550	0	
Heuvelton, NY 13654	E:old Sty W/det Gar	57,000	VET WAR V 41127	8,550	0	0	0	
	110x104x110x102		Enhanced S 41834	0	0	0	57,000	
	FRNT 110.00 DPTH 103.00		VILLAGE TAXABLE VALUE		48,450			
	EAST-0220048 NRTH-1686188		COUNTY TAXABLE VALUE		48,450			
	DEED BOOK 2004 PG-13090		TOWN TAXABLE VALUE		48,450			
	FULL MARKET VALUE	57,000	SCHOOL TAXABLE VALUE		0			
*****								72.054-1-17 *****
72.054-1-17	11 State St							1- 2- 5
Downing Carmen L	210 1 Family Res		VILLAGE TAXABLE VALUE		85,000			
939 Elizabeth St	Heuvelton Centr 406404	13,700	COUNTY TAXABLE VALUE		85,000			
Ogdensburg, NY 13669	Re:Col Sty 2.0 Sty W/	85,000	TOWN TAXABLE VALUE		85,000			
	Att Gar		SCHOOL TAXABLE VALUE		85,000			
	265x125x180x239							
	FRNT 265.00 DPTH 153.00							
	EAST-0219281 NRTH-1686182							
	DEED BOOK 1106 PG-248							

FULL MARKET VALUE

85,000

STATE OF NEW YORK
 COUNTY - St Lawrence
 TOWN - Oswegatchie
 VILLAGE - Heuvelton
 SWIS - 406401

2 0 1 6 T E N T A T I V E A S S E S S M E N T R O L L
 T A X A B L E SECTION OF THE ROLL - 1
 THESE ASSESSMENTS ARE ALSO USED FOR VILLAGE PURPOSES
 TAX MAP NUMBER SEQUENCE
 UNIFORM PERCENT OF VALUE IS 100.00

PAGE 4
 VALUATION DATE-JUL 01, 2015
 TAXABLE STATUS DATE-MAR 01, 2016

TAX MAP PARCEL NUMBER	PROPERTY LOCATION & CLASS	ASSESSMENT	EXEMPTION CODE	VILLAGE	COUNTY	TOWN	SCHOOL
CURRENT OWNERS NAME	SCHOOL DISTRICT	LAND	TAX DESCRIPTION	TAXABLE VALUE			
CURRENT OWNERS ADDRESS	PARCEL SIZE/GRID COORD	TOTAL	SPECIAL DISTRICTS	ACCOUNT NO.			

72.054-1-18	5 State St						72.054-1-18
Downing Harold M (Estate)	270 Mfg housing		VILLAGE TAXABLE VALUE				1- 6- 7
% Carmen L Downing	Heuvelton Centr 406404	8,400	COUNTY TAXABLE VALUE				
939 Elizabeth St	132x50x181x125	22,000	TOWN TAXABLE VALUE				
Ogdensburg, NY 13669-3425	FRNT 132.00 DPTH 104.00		SCHOOL TAXABLE VALUE				
	EAST-0219183 NRTH-1686341						
	DEED BOOK 893 PG-00347						
	FULL MARKET VALUE	22,000					

72.054-1-22	17 Rensselaer St						72.054-1-22
Seymour Michael J	210 1 Family Res		VILLAGE TAXABLE VALUE				1- 2-10
Seymour Mary Sue	Heuvelton Centr 406404	8,100	COUNTY TAXABLE VALUE				
475 Miner Street Rd	FRNT 70.00 DPTH 164.00	52,000	TOWN TAXABLE VALUE				
Canton, NY 13617	EAST-0220430 NRTH-1686307		SCHOOL TAXABLE VALUE				
	DEED BOOK 941 PG-846						
	FULL MARKET VALUE	52,000					

72.054-2-1	41 Irish Settlement Rd						72.054-2-1
Kilbourn Edward J	210 1 Family Res		Basic Star 41854	0	0	0	1- 14- 7
Kilbourn Brandy A	Heuvelton Centr 406404	9,500	VILLAGE TAXABLE VALUE				30,000
41 Irish Settlement Rd	Re:Home under constructio	50,000	COUNTY TAXABLE VALUE				
Heuvelton, NY 13654	FRNT 83.00 DPTH 264.00		TOWN TAXABLE VALUE				
	EAST-0221401 NRTH-1687149		SCHOOL TAXABLE VALUE				
	DEED BOOK 2007 PG-579						
	FULL MARKET VALUE	50,000					

72.054-2-3	24 Irish Settlement Rd						72.054-2-3
Murray Karen	210 1 Family Res		Basic Star 41854	0	0	0	1- 10- 9
45 Washington St	Heuvelton Centr 406404	10,500	VILLAGE TAXABLE VALUE				30,000
Heuvelton, NY 13654	Re:Old Sty 1.5 Sty	53,000	COUNTY TAXABLE VALUE				
	Re:092011sp50000		TOWN TAXABLE VALUE				
	FRNT 165.00 DPTH 137.00		SCHOOL TAXABLE VALUE				
	EAST-0221626 NRTH-1686788						
	DEED BOOK 2011 PG-14820						
	FULL MARKET VALUE	53,000					

72.054-2-4	18 Irish Settlement Rd						72.054-2-4
Shattuck Arthur A	210 1 Family Res		Basic Star 41854	0	0	0	1- 16-10
Shattuck Nancy J	Heuvelton Centr 406404	6,900	VILLAGE TAXABLE VALUE				30,000
18 Irish Settlement Rd	Re:0611 Foreclosure	60,000	COUNTY TAXABLE VALUE				
Heuvelton, NY 13654	FRNT 90.00 DPTH 137.00		TOWN TAXABLE VALUE				
	BANK8888864		SCHOOL TAXABLE VALUE				
	EAST-0221623 NRTH-1686657						
	DEED BOOK 2011 PG-8209						
	FULL MARKET VALUE	60,000					

STATE OF NEW YORK
 COUNTY - St Lawrence
 TOWN - Oswegatchie
 VILLAGE - Heuvelton
 SWIS - 406401

2 0 1 6 T E N T A T I V E A S S E S S M E N T R O L L
 T A X A B L E SECTION OF THE ROLL - 1
 THESE ASSESSMENTS ARE ALSO USED FOR VILLAGE PURPOSES
 TAX MAP NUMBER SEQUENCE
 UNIFORM PERCENT OF VALUE IS 100.00

TAX MAP PARCEL NUMBER	PROPERTY LOCATION & CLASS	ASSESSMENT	EXEMPTION CODE	VILLAGE	COUNTY	TOWN	SCHOOL	ACCOUNT NO.
CURRENT OWNERS NAME	SCHOOL DISTRICT	LAND	TAX DESCRIPTION					TAXABLE VALUE
CURRENT OWNERS ADDRESS	PARCEL SIZE/GRID COORD	TOTAL	SPECIAL DISTRICTS					

72.054-2-5	14,16 Irish Settlement Rd							1- 11-10
Christman Georgeanna M	270 Mfg housing		Basic Star 41854	0	0	0	19,000	
16 Irish Settlement Rd	Heuvelton Centr 406404	8,400	VILLAGE TAXABLE VALUE		19,000			
Heuvelton, NY 13654	FRNT 90.00 DPTH 137.00	19,000	COUNTY TAXABLE VALUE		19,000			
	EAST-0221611 NRTH-1686557		TOWN TAXABLE VALUE		19,000			
	DEED BOOK 2008 PG-14736		SCHOOL TAXABLE VALUE		0			
	FULL MARKET VALUE	19,000						

72.054-2-6.1	113 Lisbon St							1- 6-11
Durham Phyllis	210 1 Family Res		Enhanced S 41834	0	0	0	62,000	
113 Lisbon St	Heuvelton Centr 406404	21,000	VILLAGE TAXABLE VALUE		62,000			
Heuvelton, NY 13654	Re:Old Sty 1.7 Sty	62,000	COUNTY TAXABLE VALUE		62,000			
	359x277x230		TOWN TAXABLE VALUE		62,000			
	FRNT 359.00 DPTH 177.00		SCHOOL TAXABLE VALUE		0			
	EAST-0221621 NRTH-1686410							
	DEED BOOK 2005 PG-16507							
	FULL MARKET VALUE	62,000						

72.054-2-7.3	28 Irish Settlement Rd							1- 9- 5.3
Patnode Thomas J	210 1 Family Res		Basic Star 41854	0	0	0	30,000	
Patnode Julie A	Heuvelton Centr 406404	9,400	VILLAGE TAXABLE VALUE		60,000			
28 Irish Settlement Rd	Re:Doublewide	60,000	COUNTY TAXABLE VALUE		60,000			
Heuvelton, NY 13654-0544	FRNT 100.00 DPTH 140.00		TOWN TAXABLE VALUE		60,000			
	EAST-0221644 NRTH-1686928		SCHOOL TAXABLE VALUE		30,000			
	DEED BOOK 2013 PG-19514							
	FULL MARKET VALUE	60,000						

72.054-2-8.2	114 Lisbon St							1- 6- 9.2
Backus Peter J	270 Mfg housing		VILLAGE TAXABLE VALUE		19,500			
Backus Darcy L	Heuvelton Centr 406404	7,600	COUNTY TAXABLE VALUE		19,500			
12 Wayne Hunter Rd	Re:M.H. Old Sty	19,500	TOWN TAXABLE VALUE		19,500			
Waddington, NY 13694	Re:0697sp12500		SCHOOL TAXABLE VALUE		19,500			
	FRNT 66.00 DPTH 152.00							
	EAST-0221984 NRTH-1686513							
	DEED BOOK 2010 PG-15427							
	FULL MARKET VALUE	19,500						

72.054-2-9	30 Commerce St							1- 4- 4
Backus Peter	311 Res vac land		VILLAGE TAXABLE VALUE		10,000			
Backus Darcy	Heuvelton Centr 406404	10,000	COUNTY TAXABLE VALUE		10,000			
12 Wayne Hunter Rd	Re:M.H. Removed	10,000	TOWN TAXABLE VALUE		10,000			
Waddington, NY 13694	120x176x115x176		SCHOOL TAXABLE VALUE		10,000			
	FRNT 176.00 DPTH 120.00							
	EAST-0221931 NRTH-1686457							
	DEED BOOK 2010 PG-9696							
	FULL MARKET VALUE	10,000						

STATE OF NEW YORK
 COUNTY - St Lawrence
 TOWN - Oswegatchie
 VILLAGE - Heuvelton
 SWIS - 406401

2 0 1 6 T E N T A T I V E A S S E S S M E N T R O L L
 T A X A B L E SECTION OF THE ROLL - 1
 THESE ASSESSMENTS ARE ALSO USED FOR VILLAGE PURPOSES
 TAX MAP NUMBER SEQUENCE
 UNIFORM PERCENT OF VALUE IS 100.00

TAX MAP PARCEL NUMBER	PROPERTY LOCATION & CLASS	ASSESSMENT	EXEMPTION CODE	VILLAGE	COUNTY	TOWN	SCHOOL	ACCOUNT NO.
CURRENT OWNERS NAME	SCHOOL DISTRICT	LAND	TAX DESCRIPTION	TAXABLE VALUE				
CURRENT OWNERS ADDRESS	PARCEL SIZE/GRID COORD	TOTAL	SPECIAL DISTRICTS					

72.054-2-10.2	29 Commerce St 210 1 Family Res		Basic Star 41854	0	0	0	30,000	
Garvey Michael J	Heuvelton Centr 406404	13,400	VILLAGE TAXABLE VALUE		180,000			
Weston-Garvey Maria L	Partial assmt	180,000	COUNTY TAXABLE VALUE		180,000			
29 Commerce St	Easement 2010/14979		TOWN TAXABLE VALUE		180,000			
Heuvelton, NY 13654	FRNT 188.00 DPTH		SCHOOL TAXABLE VALUE		150,000			
	ACRES 1.20 BANK8888830							
	EAST-0221847 NRTH-1686241							
	DEED BOOK 2010 PG-2669							
	FULL MARKET VALUE	180,000						

72.054-2-15	3 Irish Settlement Rd 210 1 Family Res		Basic Star 41854	0	0	0	23,000	1- 13- 9
Merrifield Robert Dallas	Heuvelton Centr 406404	9,200	VILLAGE TAXABLE VALUE		23,000			
Merrifield Gayle Lynne	75x250x75x238	23,000	COUNTY TAXABLE VALUE		23,000			
3 Irish Settlement Rd	FRNT 75.00 DPTH 244.00		TOWN TAXABLE VALUE		23,000			
Heuvelton, NY 13654	EAST-0221347 NRTH-1686239		SCHOOL TAXABLE VALUE		0			
	DEED BOOK 2009 PG-15040							
	FULL MARKET VALUE	23,000						

72.054-2-16	7 Irish Settlement Rd 210 1 Family Res		Basic Star 41854	0	0	0	30,000	1- 7- 7
Powell Kevin M	Heuvelton Centr 406404	10,500	VILLAGE TAXABLE VALUE		35,000			
7 Irish Settlement Rd	110x238x110x221	35,000	COUNTY TAXABLE VALUE		35,000			
Heuvelton, NY 13654	FRNT 110.00 DPTH 230.00		TOWN TAXABLE VALUE		35,000			
	EAST-0221363 NRTH-1686330		SCHOOL TAXABLE VALUE		5,000			
	DEED BOOK 2012 PG-3665							
	FULL MARKET VALUE	35,000						

72.054-2-17	9 Irish Settlement Rd 270 Mfg housing		Basic Star 41854	0	0	0	30,000	1- 9- 2
Dibble Arthur S	Heuvelton Centr 406404	7,100	VILLAGE TAXABLE VALUE		50,000			
Dibble Mary J	Re:doublewide	50,000	COUNTY TAXABLE VALUE		50,000			
9 Irish Settlement Rd	FRNT 50.00 DPTH 216.00		TOWN TAXABLE VALUE		50,000			
Heuvelton, NY 13654	EAST-0221367 NRTH-1686409		SCHOOL TAXABLE VALUE		20,000			
	DEED BOOK 1024 PG-00141							
	FULL MARKET VALUE	50,000						

72.054-2-18	11 Irish Settlement Rd 210 1 Family Res		Basic Star 41854	0	0	0	30,000	1- 3-14
Beaulieu Jennifer M	Heuvelton Centr 406404	13,600	VILLAGE TAXABLE VALUE		65,000			
11 Irish Settlement Rd	Re:old Sty 1.7 Sty	65,000	COUNTY TAXABLE VALUE		65,000			
Heuvelton, NY 13654	07604SP42000		TOWN TAXABLE VALUE		65,000			
	216x238x202x205		SCHOOL TAXABLE VALUE		35,000			
	FRNT 216.00 DPTH 211.00							
	BANK8888830							
	EAST-0221390 NRTH-1686537							
	DEED BOOK 2004 PG-14264							
	FULL MARKET VALUE	65,000						

STATE OF NEW YORK
 COUNTY - St Lawrence
 TOWN - Oswegatchie
 VILLAGE - Heuvelton
 SWIS - 406401

2 0 1 6 T E N T A T I V E A S S E S S M E N T R O L L
 T A X A B L E SECTION OF THE ROLL - 1
 THESE ASSESSMENTS ARE ALSO USED FOR VILLAGE PURPOSES
 TAX MAP NUMBER SEQUENCE
 UNIFORM PERCENT OF VALUE IS 100.00

PAGE 7
 VALUATION DATE-JUL 01, 2015
 TAXABLE STATUS DATE-MAR 01, 2016

TAX MAP PARCEL NUMBER	PROPERTY LOCATION & CLASS	ASSESSMENT	EXEMPTION CODE	VILLAGE	COUNTY	TOWN	SCHOOL
CURRENT OWNERS NAME	SCHOOL DISTRICT	LAND	TAX DESCRIPTION	TAXABLE VALUE			
CURRENT OWNERS ADDRESS	PARCEL SIZE/GRID COORD	TOTAL	SPECIAL DISTRICTS	ACCOUNT NO.			
***** 72.054-2-19 *****							
72.054-2-19	21 Irish Settlement Rd						1- 6-12
Duvall Aubrey N	270 Mfg housing		Basic Star 41854	0	0	0	22,800
21 Irish Settlement Rd	Heuvelton Centr 406404	9,300	VILLAGE TAXABLE VALUE		22,800		
Heuvelton, NY 13654	Re:M.H. w/det gar	22,800	COUNTY TAXABLE VALUE		22,800		
	96x179x96x161		TOWN TAXABLE VALUE		22,800		
	FRNT 96.00 DPTH 170.00		SCHOOL TAXABLE VALUE		0		
	EAST-0221421 NRTH-1686688						
	DEED BOOK 2012 PG-12426						
	FULL MARKET VALUE	22,800					
***** 72.054-2-20 *****							
72.054-2-20	25 Irish Settlement Rd						1- 16-15
Castor Lyle L	270 Mfg housing		Basic Star 41854	0	0	0	21,000
Castor Carole M	Heuvelton Centr 406404	9,300	VILLAGE TAXABLE VALUE		21,000		
25 Irish Settlement Rd	96x190x96x174	21,000	COUNTY TAXABLE VALUE		21,000		
Heuvelton, NY 13654	FRNT 96.00 DPTH 170.00		TOWN TAXABLE VALUE		21,000		
	EAST-0221430 NRTH-1686790		SCHOOL TAXABLE VALUE		0		
	DEED BOOK 2003 PG-23898						
	FULL MARKET VALUE	21,000					
***** 72.054-2-23.1 *****							
72.054-2-23.1	29 Rensselaer St						1- 4-13.1
Hazelton Jeannette R	210 1 Family Res		Basic Star 41854	0	0	0	30,000
Caldwell Carrie O	Heuvelton Centr 406404	13,300	VILLAGE TAXABLE VALUE		78,000		
29 Rensselaer St	Re:old Sty 1.5 W/old Barn	78,000	COUNTY TAXABLE VALUE		78,000		
Heuvelton, NY 13654	0403sp53900		TOWN TAXABLE VALUE		78,000		
	FRNT 229.00 DPTH 191.00		SCHOOL TAXABLE VALUE		48,000		
	ACRES 1.00 BANK8888869						
	EAST-0220688 NRTH-1686279						
	DEED BOOK 2003 PG-6014						
	FULL MARKET VALUE	78,000					
***** 72.054-2-23.2 *****							
72.054-2-23.2	32 Wilson St						1- 4- 13
Hayes Christopher M	210 1 Family Res		Basic Star 41854	0	0	0	30,000
Hayes Mary	Heuvelton Centr 406404	9,400	VILLAGE TAXABLE VALUE		75,000		
32 Wilson St	Re:modern 1.0 Sty W/	75,000	COUNTY TAXABLE VALUE		75,000		
Heuvelton, NY 13654-3184	Det Gar		TOWN TAXABLE VALUE		75,000		
	FRNT 160.00 DPTH 111.00		SCHOOL TAXABLE VALUE		45,000		
	EAST-0220895 NRTH-1686839						
	DEED BOOK 1095 PG-210						
	FULL MARKET VALUE	75,000					
***** 72.054-2-23.3 *****							
72.054-2-23.3	38 Wilson St						1- 4- 13
Cote Dixie	311 Res vac land		VILLAGE TAXABLE VALUE		5,000		
Loucks Howard	Heuvelton Centr 406404	5,000	COUNTY TAXABLE VALUE		5,000		
Attn: Dixie Cote Davis	165x100 (D)	5,000	TOWN TAXABLE VALUE		5,000		
290 County Route 16	FRNT 190.00 DPTH 93.00		SCHOOL TAXABLE VALUE		5,000		
North Bangor, NY 12966	EAST-0220981 NRTH-1686990						
	DEED BOOK 2002 PG-11203						
	FULL MARKET VALUE	5,000					

STATE OF NEW YORK
 COUNTY - St Lawrence
 TOWN - Oswegatchie
 VILLAGE - Heuvelton
 SWIS - 406401

2 0 1 6 T E N T A T I V E A S S E S S M E N T R O L L
 T A X A B L E SECTION OF THE ROLL - 1
 THESE ASSESSMENTS ARE ALSO USED FOR VILLAGE PURPOSES
 TAX MAP NUMBER SEQUENCE
 UNIFORM PERCENT OF VALUE IS 100.00

PAGE 8
 VALUATION DATE-JUL 01, 2015
 TAXABLE STATUS DATE-MAR 01, 2016

TAX MAP PARCEL NUMBER	PROPERTY LOCATION & CLASS	ASSESSMENT	EXEMPTION CODE	VILLAGE	COUNTY	TOWN	SCHOOL	ACCOUNT NO.	
CURRENT OWNERS NAME	SCHOOL DISTRICT	LAND	TAX DESCRIPTION	TAXABLE VALUE					
CURRENT OWNERS ADDRESS	PARCEL SIZE/GRID COORD	TOTAL	SPECIAL DISTRICTS						

72.054-2-23.4	14 Wilson St			72.054-2-23.4	*****				1- 4-13
Kinch Marla M	210 1 Family Res		VILLAGE TAXABLE VALUE	97,000					
14 Wilson St	Heuvelton Centr 406404	12,400	COUNTY TAXABLE VALUE	97,000					
Heuvelton, NY 13654	Re:one Sty W/det Gar	97,000	TOWN TAXABLE VALUE	97,000					
	0504SP87000		SCHOOL TAXABLE VALUE	97,000					
	FRNT 180.00 DPTH 198.00								
	BANK8888288								
	EAST-0220747 NRTH-1686487								
	DEED BOOK 2004 PG-9829								
	FULL MARKET VALUE	97,000							

72.054-2-23.5	Off Wilson St			72.054-2-23.5	*****				1- 4-13
Hazelton Jeannette R	311 Res vac land		VILLAGE TAXABLE VALUE	1,500					
Caldwell Carrie O	Heuvelton Centr 406404	1,500	COUNTY TAXABLE VALUE	1,500					
29 Rensselaer St	FRNT 100.00 DPTH 53.00	1,500	TOWN TAXABLE VALUE	1,500					
Heuvelton, NY 13654	EAST-0220877 NRTH-1686690		SCHOOL TAXABLE VALUE	1,500					
	DEED BOOK 2003 PG-6014								
	FULL MARKET VALUE	1,500							

72.054-2-24	19 Rensselaer St			72.054-2-24	*****				1- 20-12
Woodside Leta A (Lu)	210 1 Family Res		VET COM C 41132	0	8,750	0	0	0	
19 Rensselaer St	Heuvelton Centr 406404	6,800	VET COM T 41133	0	0	8,750	0	0	
Heuvelton, NY 13654	Re:Old Sty 1.5 Sty	35,000	VET COM V 41137	8,750	0	0	0	0	
	70x117x66x100		VET DIS C 41142	0	8,750	0	0	0	
	FRNT 70.00 DPTH 109.00		VET DIS T 41143	0	0	8,750	0	0	
	EAST-0220523 NRTH-1686260		VET DIS V 41147	8,750	0	0	0	0	
	DEED BOOK 2009 PG-3984		Enhanced S 41834	0	0	0	35,000		
	FULL MARKET VALUE	35,000	VILLAGE TAXABLE VALUE		17,500				
			COUNTY TAXABLE VALUE		17,500				
			TOWN TAXABLE VALUE		17,500				
			SCHOOL TAXABLE VALUE		0				

72.054-2-25	8 Wilson St			72.054-2-25	*****				1- 3- 8
Scagel Timothy A	210 1 Family Res		CW_15_VET/ 41162	0	12,000	0	0	0	
Scagel Linda D	Heuvelton Centr 406404	8,200	Basic Star 41854	0	0	0	30,000		
8 Wilson St	Re:old Sty 2.0 Sty	96,400	VILLAGE TAXABLE VALUE		96,400				
Heuvelton, NY 13654	0897sp52000/99n.c.garage		COUNTY TAXABLE VALUE		84,400				
	0703sp50000		TOWN TAXABLE VALUE		96,400				
	FRNT 160.00 DPTH 86.00		SCHOOL TAXABLE VALUE		66,400				
	EAST-0220609 NRTH-1686376								
	DEED BOOK 2003 PG-12517								
	FULL MARKET VALUE	96,400							

STATE OF NEW YORK
 COUNTY - St Lawrence
 TOWN - Oswegatchie
 VILLAGE - Heuvelton
 SWIS - 406401

2 0 1 6 T E N T A T I V E A S S E S S M E N T R O L L
 T A X A B L E SECTION OF THE ROLL - 1
 THESE ASSESSMENTS ARE ALSO USED FOR VILLAGE PURPOSES
 TAX MAP NUMBER SEQUENCE
 UNIFORM PERCENT OF VALUE IS 100.00

PAGE 9
 VALUATION DATE-JUL 01, 2015
 TAXABLE STATUS DATE-MAR 01, 2016

TAX MAP PARCEL NUMBER	PROPERTY LOCATION & CLASS	ASSESSMENT	EXEMPTION CODE	VILLAGE	COUNTY	TOWN	SCHOOL	ACCOUNT NO.
CURRENT OWNERS NAME	SCHOOL DISTRICT	LAND	TAX DESCRIPTION	TAXABLE VALUE				
CURRENT OWNERS ADDRESS	PARCEL SIZE/GRID COORD	TOTAL	SPECIAL DISTRICTS					

72.054-2-26.1	18 Wilson St 270 Mfg housing		Basic Star 41854	0	0	0	1- 4-13.2	30,000
Johnson Janice Parrow	Heuvelton Centr 406404	9,200	VILLAGE TAXABLE VALUE		50,000			
18 Wilson St	FRNT 100.00 DPTH 155.00	50,000	COUNTY TAXABLE VALUE		50,000			
Heuvelton, NY 13654	EAST-0220805 NRTH-1686617		TOWN TAXABLE VALUE		50,000			
	DEED BOOK 940 PG-01063		SCHOOL TAXABLE VALUE		20,000			
	FULL MARKET VALUE	50,000						

72.054-2-27	24 Wilson St 210 1 Family Res		Enhanced S 41834	0	0	0	1- 4-13.3	65,300
Liscum Roger W	Heuvelton Centr 406404	6,500	VILLAGE TAXABLE VALUE		75,000			
Liscum Darlene	FRNT 100.00 DPTH 75.00	75,000	COUNTY TAXABLE VALUE		75,000			
24 Wilson St	EAST-0220821 NRTH-1686728		TOWN TAXABLE VALUE		75,000			
Heuvelton, NY 13654	DEED BOOK 2003 PG-22158		SCHOOL TAXABLE VALUE		9,700			
	FULL MARKET VALUE	75,000						

72.054-2-29	128 Lisbon St 270 Mfg housing		Basic Star 41854	0	0	0	1-18-12	30,000
Testani Dominic A	Heuvelton Centr 406404	9,600	VILLAGE TAXABLE VALUE		42,000			
PO Box 198	FRNT 118.00 DPTH 150.00	42,000	COUNTY TAXABLE VALUE		42,000			
Heuvelton, NY 13654	EAST-0222269 NRTH-1686797		TOWN TAXABLE VALUE		42,000			
	DEED BOOK 1017 PG-257		SCHOOL TAXABLE VALUE		12,000			
	FULL MARKET VALUE	42,000						

72.054-2-30	122 Lisbon St 210 1 Family Res		RPTL466_f 41691	3,000	3,000	3,000	1- 18-12	0
Hebert David D	Heuvelton Centr 406404	11,900	VILLAGE TAXABLE VALUE		87,000			
Hebert Mary T	Re:ranch W/att Gar	90,000	COUNTY TAXABLE VALUE		87,000			
PO Box 466	FRNT 200.00 DPTH 152.00		TOWN TAXABLE VALUE		87,000			
Heuvelton, NY 13654	ACRES 0.70		SCHOOL TAXABLE VALUE		90,000			
	EAST-0222142 NRTH-1686670							
	DEED BOOK 1052 PG-397							
	FULL MARKET VALUE	90,000						

72.054-2-31	118 Lisbon St 210 1 Family Res		Enhanced S 41834	0	0	0	1- 6- 9	65,000
Wood Asa J (Lu)	Heuvelton Centr 406404	8,600	VILLAGE TAXABLE VALUE		65,000			
Wood Patricia L (Lu)	Re:modernized 1.0 Sty W/ Att Gar 0898Sp49900	65,000	COUNTY TAXABLE VALUE		65,000			
118 Lisbon St	FRNT 84.00 DPTH 152.00		TOWN TAXABLE VALUE		65,000			
Heuvelton, NY 13654	EAST-0222041 NRTH-1686572		SCHOOL TAXABLE VALUE		0			
	DEED BOOK 2001 PG-644							
	FULL MARKET VALUE	65,000						

STATE OF NEW YORK
 COUNTY - St Lawrence
 TOWN - Oswegatchie
 VILLAGE - Heuvelton
 SWIS - 406401

2 0 1 6 T E N T A T I V E A S S E S S M E N T R O L L
 T A X A B L E SECTION OF THE ROLL - 1
 THESE ASSESSMENTS ARE ALSO USED FOR VILLAGE PURPOSES
 TAX MAP NUMBER SEQUENCE
 UNIFORM PERCENT OF VALUE IS 100.00

PAGE 10
 VALUATION DATE-JUL 01, 2015
 TAXABLE STATUS DATE-MAR 01, 2016

TAX MAP PARCEL NUMBER	PROPERTY LOCATION & CLASS	ASSESSMENT	EXEMPTION CODE	VILLAGE	COUNTY	TOWN	SCHOOL	ACCOUNT NO.
CURRENT OWNERS NAME	SCHOOL DISTRICT	LAND	TAX DESCRIPTION	TAXABLE VALUE				
CURRENT OWNERS ADDRESS	PARCEL SIZE/GRID COORD	TOTAL	SPECIAL DISTRICTS					

72.054-2-33	15 Commerce St							72.054-2-33
Crobar Shastin	270 Mfg housing		VILLAGE TAXABLE VALUE					1- 11-13
Crobar Jeffrey	Heuvelton Centr 406404	9,900	COUNTY TAXABLE VALUE					
15 Commerce St	Re:M.H. w/add	26,100	TOWN TAXABLE VALUE					
Heuvelton, NY 13654-3203	180x227x142		SCHOOL TAXABLE VALUE					
	FRNT 180.00 DPTH 114.00							
	EAST-0222024 NRTH-1686162							
	DEED BOOK 2015 PG-6696							
	FULL MARKET VALUE	26,100						

72.054-2-34	26 Commerce St							72.054-2-34
Wood Erie Jack	270 Mfg housing		Basic Star 41854	0	0	0	30,000	
26 Commerce St	Heuvelton Centr 406404	9,500	Home Imp - 44212	0	5,391	0	0	
Heuvelton, NY 13654-3204	151x231x221x216	70,000	VILLAGE TAXABLE VALUE					
	FRNT 151.00 DPTH 120.00		COUNTY TAXABLE VALUE					
	EAST-0222103 NRTH-1686421		TOWN TAXABLE VALUE					
	DEED BOOK 2005 PG-19968		SCHOOL TAXABLE VALUE					
	FULL MARKET VALUE	70,000						

STATE OF NEW YORK
 COUNTY - St Lawrence
 TOWN - Oswegatchie
 VILLAGE - Heuvelton
 SWIS - 406401

2 0 1 6 T E N T A T I V E A S S E S S M E N T R O L L
 T A X A B L E S E C T I O N O F T H E R O L L - 1
 T H E S E A S S E S S M E N T S A R E A L S O U S E D F O R V I L L A G E P U R P O S E S
 M A P S E C T I O N - 0 7 2
 S U B - S E C T I O N - 0 5 4
 U N I F O R M P E R C E N T O F V A L U E I S 1 0 0 . 0 0

PAGE 11
 VALUATION DATE-JUL 01, 2015
 TAXABLE STATUS DATE-MAR 01, 2016
 RPS150/V04/L015
 CURRENT DATE 4/26/2016

*** S P E C I A L D I S T R I C T S U M M A R Y ***

CODE	DISTRICT NAME	TOTAL PARCELS	EXTENSION TYPE	EXTENSION VALUE	AD VALOREM VALUE	EXEMPT AMOUNT	TAXABLE VALUE
------	---------------	---------------	----------------	-----------------	------------------	---------------	---------------

NO SPECIAL DISTRICTS AT THIS LEVEL

*** S C H O O L D I S T R I C T S U M M A R Y ***

CODE	DISTRICT NAME	TOTAL PARCELS	ASSESSED LAND	ASSESSED TOTAL	EXEMPT AMOUNT	TOTAL TAXABLE	STAR AMOUNT	STAR TAXABLE
406404	Heuvelton Central	44	404,500	2259,300		2259,300	1014,100	1245,200
	S U B - T O T A L	44	404,500	2259,300		2259,300	1014,100	1245,200
	T O T A L	44	404,500	2259,300		2259,300	1014,100	1245,200

*** S Y S T E M C O D E S S U M M A R Y ***

NO SYSTEM EXEMPTIONS AT THIS LEVEL

*** E X E M P T I O N S U M M A R Y ***

CODE	DESCRIPTION	TOTAL PARCELS	VILLAGE	COUNTY	TOWN	SCHOOL
41122	VET WAR C	1		8,550		
41123	VET WAR T	1			8,550	
41127	VET WAR V	1	8,550			
41132	VET COM C	1		8,750		
41133	VET COM T	1			8,750	
41137	VET COM V	1	8,750			
41142	VET DIS C	1		8,750		
41143	VET DIS T	1			8,750	
41147	VET DIS V	1	8,750			
41162	CW_15_VET/	1		12,000		
41691	RPTL466_f	1	3,000	3,000	3,000	
41834	Enhanced S	6				328,300
41854	Basic Star	24				685,800

STATE OF NEW YORK
 COUNTY - St Lawrence
 TOWN - Oswegatchie
 VILLAGE - Heuvelton
 SWIS - 406401

2 0 1 6 T E N T A T I V E A S S E S S M E N T R O L L
 T A X A B L E S E C T I O N O F T H E R O L L - 1
 T H E S E A S S E S S M E N T S A R E A L S O U S E D F O R V I L L A G E P U R P O S E S
 M A P S E C T I O N - 0 7 2
 S U B - S E C T I O N - 0 5 4
 U N I F O R M P E R C E N T O F V A L U E I S 1 0 0 . 0 0

PAGE 12
 VALUATION DATE-JUL 01, 2015
 TAXABLE STATUS DATE-MAR 01, 2016
 RPS150/V04/L015
 CURRENT DATE 4/26/2016

*** E X E M P T I O N S U M M A R Y ***

CODE	DESCRIPTION	TOTAL PARCELS	VILLAGE	COUNTY	TOWN	SCHOOL
44212	Home Imp -	1		5,391		
	T O T A L	42	29,050	46,441	29,050	1014,100

*** G R A N D T O T A L S ***

ROLL SEC	DESCRIPTION	TOTAL PARCELS	ASSESSED LAND	ASSESSED TOTAL	TAXABLE VILLAGE	TAXABLE COUNTY	TAXABLE TOWN	TAXABLE SCHOOL	STAR TAXABLE
1	TAXABLE	44	404,500	2259,300	2230,250	2212,859	2230,250	2259,300	1245,200

STATE OF NEW YORK
 COUNTY - St Lawrence
 TOWN - Oswegatchie
 VILLAGE - Heuvelton
 SWIS - 406401

2 0 1 6 T E N T A T I V E A S S E S S M E N T R O L L
 T A X A B L E SECTION OF THE ROLL - 1
 THESE ASSESSMENTS ARE ALSO USED FOR VILLAGE PURPOSES
 TAX MAP NUMBER SEQUENCE
 UNIFORM PERCENT OF VALUE IS 100.00
 UNIFORM PERCENT OF VALUE IS 100.00

TAX MAP PARCEL NUMBER	PROPERTY LOCATION & CLASS	ASSESSMENT	EXEMPTION CODE	VILLAGE	COUNTY	TOWN	SCHOOL	ACCOUNT NO.
CURRENT OWNERS NAME	SCHOOL DISTRICT	LAND	TAX DESCRIPTION	TAXABLE VALUE				
CURRENT OWNERS ADDRESS	PARCEL SIZE/GRID COORD	TOTAL	SPECIAL DISTRICTS					

72.055-1-3.1	Mccoys Rd 105 Vac farmland			VILLAGE TAXABLE VALUE	800			1- 20- 6
Caswell Alson	Heuvelton Centr 406404	800		COUNTY TAXABLE VALUE	800			
Caswell Mary Ann	FRNT 40.00 DPTH	800		TOWN TAXABLE VALUE	800			
11 McCoy Rd	ACRES 4.70			SCHOOL TAXABLE VALUE	800			
Heuvelton, NY 13654	EAST-0223295 NRTH-1686229 DEED BOOK 904 PG-00737							
	FULL MARKET VALUE	800						

72.055-1-4	12 Commerce St 449 Other Storag			VILLAGE TAXABLE VALUE	26,000			1- 16- 7
Crobar Jeffrey M	Heuvelton Centr 406404	16,400		COUNTY TAXABLE VALUE	26,000			
50 Annette St	Re:Old Sty	26,000		TOWN TAXABLE VALUE	26,000			
Heuvelton, NY 13654	138x79x230x160x220 FRNT 217.00 DPTH 220.00 EAST-0222277 NRTH-1686142 DEED BOOK 2013 PG-4482			SCHOOL TAXABLE VALUE	26,000			
	FULL MARKET VALUE	26,000						

72.055-1-10.1	22 Commerce St 449 Other Storag			VILLAGE TAXABLE VALUE	100,000			1- 16- 8
Crobar Jeffrey M	Heuvelton Centr 406404	20,000		COUNTY TAXABLE VALUE	100,000			
50 Annette St	Re:0109sp100000	100,000		TOWN TAXABLE VALUE	100,000			
Heuvelton, NY 13654	ACRES 10.70 EAST-0222506 NRTH-1686411 DEED BOOK 2013 PG-4482			SCHOOL TAXABLE VALUE	100,000			
	FULL MARKET VALUE	100,000						

TAX MAP PARCEL NUMBER	PROPERTY LOCATION & CLASS	ASSESSMENT	EXEMPTION CODE	VILLAGE	COUNTY	TOWN	SCHOOL
CURRENT OWNERS NAME	SCHOOL DISTRICT	LAND	TAX DESCRIPTION	TAXABLE VALUE			
CURRENT OWNERS ADDRESS	PARCEL SIZE/GRID COORD	TOTAL	SPECIAL DISTRICTS	ACCOUNT NO.			

72.061-1-2.1	15 Washington St 330 Vacant comm			VILLAGE TAXABLE VALUE	13,000		1- 7-12
Ferris Walter W	Heuvelton Centr 406404	13,000		COUNTY TAXABLE VALUE	13,000		
1118 County Route 4	FRNT 297.00 DPTH	13,000		TOWN TAXABLE VALUE	13,000		
Ogdensburg, NY 13669	ACRES 7.60			SCHOOL TAXABLE VALUE	13,000		
	EAST-0218582 NRTH-1685261						
	DEED BOOK 1040 PG-00982						
	FULL MARKET VALUE	13,000					

72.061-1-2.2	3 Washington St 331 Com vac w/im			VILLAGE TAXABLE VALUE	30,000		1- 7-12
Ferris Fuels Llc	Heuvelton Centr 406404	9,100		COUNTY TAXABLE VALUE	30,000		
1118 County Route 4	Re:covered Storage W/ Tanks	30,000		TOWN TAXABLE VALUE	30,000		
Ogdensburg, NY 13669	FRNT 70.00 DPTH			SCHOOL TAXABLE VALUE	30,000		
	ACRES 0.20						
	EAST-0218159 NRTH-1685199						
	DEED BOOK 1998 PG-4331						
	FULL MARKET VALUE	30,000					

72.061-1-3	51 Washington St 210 1 Family Res		Basic Star 41854	0	0	0	1- 7- 3 30,000
Lewandowski Leroy	Heuvelton Centr 406404	9,900		VILLAGE TAXABLE VALUE	79,000		
Lewandowski Yvonne	Re:stone Bungalow	79,000		COUNTY TAXABLE VALUE	79,000		
PO Box 349	FRNT 90.00 DPTH 306.00			TOWN TAXABLE VALUE	79,000		
Heuvelton, NY 13654	EAST-0218961 NRTH-1685131			SCHOOL TAXABLE VALUE	49,000		
	DEED BOOK 958 PG-00208						
	FULL MARKET VALUE	79,000					

72.061-1-4	47 Washington St 210 1 Family Res		Basic Star 41854	0	0	0	1- 5- 5 30,000
Smithers Michael D	Heuvelton Centr 406404	8,500		VILLAGE TAXABLE VALUE	85,000		
47 Washington St	Re:cape Sty 1.5 Sty W/ Att Garage 0405sp65000	85,000		COUNTY TAXABLE VALUE	85,000		
Heuvelton, NY 13654	65x306x72x306			TOWN TAXABLE VALUE	85,000		
	FRNT 65.00 DPTH 306.00			SCHOOL TAXABLE VALUE	55,000		
	EAST-0218908 NRTH-1685080						
	DEED BOOK 2005 PG-6529						
	FULL MARKET VALUE	85,000					

72.061-1-6.1	39 Washington St 210 1 Family Res		Basic Star 41854	0	0	0	1- 12- 8 30,000
Williams Anthony R	Heuvelton Centr 406404	13,300		VILLAGE TAXABLE VALUE	85,000		
Williams Bethany P	Re:stone,w.f.,w/att	85,000		COUNTY TAXABLE VALUE	85,000		
39 Washington St	2 Stall Gar			TOWN TAXABLE VALUE	85,000		
Heuvelton, NY 13654	165x150x15x156x168x306			SCHOOL TAXABLE VALUE	55,000		
	FRNT 165.00 DPTH 306.00						
	ACRES 1.10 BANK8888830						
	EAST-0218765 NRTH-1684889						
	DEED BOOK 1094 PG-12						
	FULL MARKET VALUE	85,000					

STATE OF NEW YORK
 COUNTY - St Lawrence
 TOWN - Oswegatchie
 VILLAGE - Heuvelton
 SWIS - 406401

2 0 1 6 T E N T A T I V E A S S E S S M E N T R O L L
 T A X A B L E SECTION OF THE ROLL - 1
 THESE ASSESSMENTS ARE ALSO USED FOR VILLAGE PURPOSES
 TAX MAP NUMBER SEQUENCE
 UNIFORM PERCENT OF VALUE IS 100.00
 UNIFORM PERCENT OF VALUE IS 100.00

TAX MAP PARCEL NUMBER	PROPERTY LOCATION & CLASS	ASSESSMENT	EXEMPTION CODE	VILLAGE	COUNTY	TOWN	SCHOOL	TAXABLE VALUE	ACCOUNT NO.
CURRENT OWNERS NAME	SCHOOL DISTRICT	LAND	TAX DESCRIPTION						
CURRENT OWNERS ADDRESS	PARCEL SIZE/GRID COORD	TOTAL	SPECIAL DISTRICTS						

72.061-1-7	40 Washington St							130,000	1- 1- 3
Suburban NY Property	441 Fuel Store&D		VILLAGE TAXABLE VALUE					130,000	
Acquisitions, Llc	Heuvelton Centr 406404	13,000	COUNTY TAXABLE VALUE					130,000	
240 State Route 10	150x220x60x250	130,000	TOWN TAXABLE VALUE					130,000	
Whippany, NJ 07981-2105	FRNT 150.00 DPTH 165.00		SCHOOL TAXABLE VALUE					130,000	
	EAST-0218878 NRTH-1684579								
	DEED BOOK 2004 PG-1765								
	FULL MARKET VALUE	130,000							

72.061-1-8	27,29 Washington St							70,000	1- 10- 8
Hayes Christopher	444 Lumber yd/ml		VILLAGE TAXABLE VALUE					70,000	
Hayes Mary	Heuvelton Centr 406404	12,000	COUNTY TAXABLE VALUE					70,000	
32 Wilson St	Re:0702sp55000	70,000	TOWN TAXABLE VALUE					70,000	
Heuvelton, NY 13654	0210		SCHOOL TAXABLE VALUE					70,000	
	118x153x145x150								
	FRNT 118.00 DPTH 152.00								
	EAST-0218699 NRTH-1684739								
	DEED BOOK 2010 PG-8038								
	FULL MARKET VALUE	70,000							

72.061-1-9.2	25 Washington St							4,500	1- 22- 5.2
Hayes Christopher	330 Vacant comm		VILLAGE TAXABLE VALUE					4,500	
Hayes Mary	Heuvelton Centr 406404	4,500	COUNTY TAXABLE VALUE					4,500	
32 Wilson St	Re:082010sp4000vac	4,500	TOWN TAXABLE VALUE					4,500	
Heuvelton, NY 13654	Also See 969/87		SCHOOL TAXABLE VALUE					4,500	
	156x155x156x160								
	FRNT 156.00 DPTH								
	ACRES 0.61								
	EAST-0218584 NRTH-1684834								
	DEED BOOK 2011 PG-10632								
	FULL MARKET VALUE	4,500							

72.061-1-9.11	45 Washington St							92,000	1- 7- 4.1
Morley Emmett R II	210 1 Family Res		VILLAGE TAXABLE VALUE					92,000	
Murray Karen J	Heuvelton Centr 406404	11,200	COUNTY TAXABLE VALUE					92,000	
5895 County Route 6	Re:Stone Bungalow w/	92,000	TOWN TAXABLE VALUE					92,000	
Ogdensburg, NY 13669	Det Garage 07sp82000		SCHOOL TAXABLE VALUE					92,000	
	127x306x124x306								
	FRNT 127.00 DPTH 306.00								
	ACRES 0.89 BANK8888288								
	EAST-0218840 NRTH-1685017								
	DEED BOOK 2015 PG-8194								
	FULL MARKET VALUE	92,000							

STATE OF NEW YORK
 COUNTY - St Lawrence
 TOWN - Oswegatchie
 VILLAGE - Heuvelton
 SWIS - 406401

2 0 1 6 T E N T A T I V E A S S E S S M E N T R O L L
 T A X A B L E SECTION OF THE ROLL - 1
 THESE ASSESSMENTS ARE ALSO USED FOR VILLAGE PURPOSES
 TAX MAP NUMBER SEQUENCE
 UNIFORM PERCENT OF VALUE IS 100.00
 UNIFORM PERCENT OF VALUE IS 100.00

PAGE 17
 VALUATION DATE-JUL 01, 2015
 TAXABLE STATUS DATE-MAR 01, 2016

TAX MAP PARCEL NUMBER	PROPERTY LOCATION & CLASS	ASSESSMENT	EXEMPTION CODE	VILLAGE	COUNTY	TOWN	SCHOOL	ACCOUNT NO.
CURRENT OWNERS NAME	SCHOOL DISTRICT	LAND	TAX DESCRIPTION	TAXABLE VALUE				
CURRENT OWNERS ADDRESS	PARCEL SIZE/GRID COORD	TOTAL	SPECIAL DISTRICTS					

72.061-1-10	Washington 340 Vacant indus							6- 22- 4
Suburban NY Property	Heuvelton Centr 406404	11,200	VILLAGE TAXABLE VALUE				11,200	
Acquisitions, Llc	ACRES 2.10	11,200	COUNTY TAXABLE VALUE				11,200	
240 State Route 10	EAST-0218513 NRTH-1684680		TOWN TAXABLE VALUE				11,200	
Whippany, NJ 07981-2105	DEED BOOK 2004 PG-1765		SCHOOL TAXABLE VALUE				11,200	
	FULL MARKET VALUE	11,200						

72.061-1-12	8 State St 210 1 Family Res		Basic Star 41854	0	0	0	30,000	1- 13-11
McAdam Mark	Heuvelton Centr 406404	13,300	VILLAGE TAXABLE VALUE				65,000	
8 State St	Re:cape Sty 1.5 Sty	65,000	COUNTY TAXABLE VALUE				65,000	
Heuvelton, NY 13654	109xvar		TOWN TAXABLE VALUE				65,000	
	FRNT 109.00 DPTH		SCHOOL TAXABLE VALUE				35,000	
	ACRES 1.10							
	EAST-0219006 NRTH-1686087							
	DEED BOOK 1012 PG-00744							
	FULL MARKET VALUE	65,000						

72.061-1-13	10 State St 210 1 Family Res		Basic Star 41854	0	0	0	30,000	1- 17-11
Rheome Kimberly A	Heuvelton Centr 406404	7,300	VILLAGE TAXABLE VALUE				55,000	
PO Box 312	Re:bungalow 1.0 Sty	55,000	COUNTY TAXABLE VALUE				55,000	
Heuvelton, NY 13654	FRNT 56.00 DPTH 186.00		TOWN TAXABLE VALUE				55,000	
	EAST-0219063 NRTH-1686001		SCHOOL TAXABLE VALUE				25,000	
	DEED BOOK 2005 PG-18474							
	FULL MARKET VALUE	55,000						

72.061-1-14	12 State St 210 1 Family Res		Basic Star 41854	0	0	0	30,000	1- 20-10
Ladouceur Logan J	Heuvelton Centr 406404	8,500	VILLAGE TAXABLE VALUE				75,000	
PO Box 41	Re:0909sp60000	75,000	COUNTY TAXABLE VALUE				75,000	
Heuvelton, NY 13654	70x194x70x194		TOWN TAXABLE VALUE				75,000	
	FRNT 70.00 DPTH 194.00		SCHOOL TAXABLE VALUE				45,000	
	BANK8888830							
	EAST-0219093 NRTH-1685949							
	DEED BOOK 2009 PG-15709							
	FULL MARKET VALUE	75,000						

72.061-1-15	16 State St 210 1 Family Res		RPTL466_f 41691	3,000	3,000	3,000	0	1- 10-14
Parish Neil	Heuvelton Centr 406404	13,400	Enhanced S 41834	0	0	0	65,000	
Parish Helen	FRNT 50.00 DPTH	65,000	VILLAGE TAXABLE VALUE				62,000	
16 State St	ACRES 1.20		COUNTY TAXABLE VALUE				62,000	
Heuvelton, NY 13654	EAST-0219012 NRTH-1685863		TOWN TAXABLE VALUE				62,000	
	DEED BOOK 960 PG-00134		SCHOOL TAXABLE VALUE				0	
	FULL MARKET VALUE	65,000						

STATE OF NEW YORK
 COUNTY - St Lawrence
 TOWN - Oswegatchie
 VILLAGE - Heuvelton
 SWIS - 406401

2 0 1 6 T E N T A T I V E A S S E S S M E N T R O L L
 T A X A B L E SECTION OF THE ROLL - 1
 THESE ASSESSMENTS ARE ALSO USED FOR VILLAGE PURPOSES
 TAX MAP NUMBER SEQUENCE
 UNIFORM PERCENT OF VALUE IS 100.00
 UNIFORM PERCENT OF VALUE IS 100.00

PAGE 18
 VALUATION DATE-JUL 01, 2015
 TAXABLE STATUS DATE-MAR 01, 2016

TAX MAP PARCEL NUMBER	PROPERTY LOCATION & CLASS	ASSESSMENT	EXEMPTION CODE	VILLAGE	COUNTY	TOWN	SCHOOL	ACCOUNT NO.
CURRENT OWNERS NAME	SCHOOL DISTRICT	LAND	TAX DESCRIPTION	TAXABLE VALUE				
CURRENT OWNERS ADDRESS	PARCEL SIZE/GRID COORD	TOTAL	SPECIAL DISTRICTS					
*****								72.061-1-16 *****
20 State St								1- 3-11
72.061-1-16	210 1 Family Res		VILLAGE TAXABLE VALUE				70,000	
Kent Jeanne A	Heuvelton Centr 406404	14,200	COUNTY TAXABLE VALUE				70,000	
25 Chestnut St Apt 2	Re:2.0Sty Old Sty on	70,000	TOWN TAXABLE VALUE				70,000	
Potsdam, NY 13676	Large Lot		SCHOOL TAXABLE VALUE				70,000	
	FRNT 75.00 DPTH							
	ACRES 2.90							
	EAST-0021904 NRTH-0168573							
	DEED BOOK 2015 PG-12368							
	FULL MARKET VALUE	70,000						
*****								72.061-1-17 *****
24 State St								1- 13- 8
72.061-1-17	210 1 Family Res		Basic Star 41854	0	0	0	0	30,000
Seguin William	Heuvelton Centr 406404	9,200	VILLAGE TAXABLE VALUE				69,000	
Seguin Catheline	FRNT 80.00 DPTH 200.00	69,000	COUNTY TAXABLE VALUE				69,000	
24 State St	EAST-0219163 NRTH-1685707		TOWN TAXABLE VALUE				69,000	
Heuvelton, NY 13654	DEED BOOK 980 PG-52		SCHOOL TAXABLE VALUE				39,000	
	FULL MARKET VALUE	69,000						
*****								72.061-1-18 *****
28 State St								1- 4-14
72.061-1-18	210 1 Family Res		VILLAGE TAXABLE VALUE				115,000	
McKeever James A	Heuvelton Centr 406404	8,800	COUNTY TAXABLE VALUE				115,000	
Carter Penny J	Re:1004sp110000	115,000	TOWN TAXABLE VALUE				115,000	
4787 State Highway 812	68x345x55x370		SCHOOL TAXABLE VALUE				115,000	
Heuvelton, NY 13654	FRNT 68.00 DPTH 358.00							
	BANK8888869							
	EAST-0219194 NRTH-1685640							
	DEED BOOK 2004 PG-19390							
	FULL MARKET VALUE	115,000						
*****								72.061-1-19 *****
30 State St								1- 3-15
72.061-1-19	210 1 Family Res		Basic Star 41854	0	0	0	0	30,000
Macaulay Michael J	Heuvelton Centr 406404	8,400	VILLAGE TAXABLE VALUE				68,000	
Macaulay Megan L	Re:0508sp67000	68,000	COUNTY TAXABLE VALUE				68,000	
30 State St	64x323x64x345		TOWN TAXABLE VALUE				68,000	
Heuvelton, NY 13654	FRNT 64.00 DPTH 334.00		SCHOOL TAXABLE VALUE				38,000	
	EAST-0219176 NRTH-1685531							
	DEED BOOK 2008 PG-8509							
	FULL MARKET VALUE	68,000						
*****								72.061-1-20 *****
32 State St								1- 14- 3
72.061-1-20	210 1 Family Res		Basic Star 41854	0	0	0	0	30,000
Guardino Augustus	Heuvelton Centr 406404	8,700	VILLAGE TAXABLE VALUE				83,000	
Guardino Michele S	68x301x78x323	83,000	COUNTY TAXABLE VALUE				83,000	
32 State St	FRNT 68.00 DPTH 311.00		TOWN TAXABLE VALUE				83,000	
Heuvelton, NY 13654	EAST-0219224 NRTH-1685483		SCHOOL TAXABLE VALUE				53,000	
	DEED BOOK 1080 PG-102							
	FULL MARKET VALUE	83,000						
*****								*****

STATE OF NEW YORK
 COUNTY - St Lawrence
 TOWN - Oswegatchie
 VILLAGE - Heuvelton
 SWIS - 406401

2 0 1 6 T E N T A T I V E A S S E S S M E N T R O L L
 T A X A B L E SECTION OF THE ROLL - 1
 THESE ASSESSMENTS ARE ALSO USED FOR VILLAGE PURPOSES
 TAX MAP NUMBER SEQUENCE
 UNIFORM PERCENT OF VALUE IS 100.00
 UNIFORM PERCENT OF VALUE IS 100.00

PAGE 19
 VALUATION DATE-JUL 01, 2015
 TAXABLE STATUS DATE-MAR 01, 2016

TAX MAP PARCEL NUMBER	PROPERTY LOCATION & CLASS	ASSESSMENT	EXEMPTION CODE	VILLAGE	COUNTY	TOWN	SCHOOL	ACCOUNT NO.
CURRENT OWNERS NAME	SCHOOL DISTRICT	LAND	TAX DESCRIPTION					TAXABLE VALUE
CURRENT OWNERS ADDRESS	PARCEL SIZE/GRID COORD	TOTAL	SPECIAL DISTRICTS					

72.061-1-21	65 Washington St							72.061-1-21 *****
Calton Kenneth	210 1 Family Res		VILLAGE TAXABLE VALUE					1- 11- 3
Bowhall Karen	Heuvelton Centr 406404	11,100	COUNTY TAXABLE VALUE					
65 Washington St	Re:old Sty 1.7 Sty W/ Det Gar	90,000	TOWN TAXABLE VALUE					
Heuvelton, NY 13654	0503sp71000 FRNT 131.00 DPTH 239.00 BANK8888830		SCHOOL TAXABLE VALUE					
	EAST-0219220 NRTH-1685360 DEED BOOK 2003 PG-7570 FULL MARKET VALUE	90,000						

72.061-1-22	5,7 Annett & 58 Washington St							72.061-1-22 *****
VandenBerg Michelle	270 Mfg housing		VILLAGE TAXABLE VALUE					1- 5-14
58 Washington St	Heuvelton Centr 406404	9,700	COUNTY TAXABLE VALUE					
Heuvelton, NY 13654	Re:Parcels merged one sit 180x109x179x107 FRNT 180.00 DPTH 108.00 EAST-0219218 NRTH-1685022 DEED BOOK 2015 PG-1027 FULL MARKET VALUE	30,300	TOWN TAXABLE VALUE					
		30,300	SCHOOL TAXABLE VALUE					

72.061-1-23	8 Annette St							72.061-1-23 *****
Mandigo Martha C	210 1 Family Res		Basic Star 41854	0	0	0	30,000	
Stevens Eugene	Heuvelton Centr 406404	9,400	VILLAGE TAXABLE VALUE					
8 Annette St	Re:0896sp50000	79,000	COUNTY TAXABLE VALUE					
Heuvelton, NY 13654	110x150x60x75x50x75 FRNT 110.00 DPTH 150.00 BANK8888830		TOWN TAXABLE VALUE					
	EAST-0219245 NRTH-1684776 DEED BOOK 1102 PG-34 FULL MARKET VALUE	79,000	SCHOOL TAXABLE VALUE					

72.061-1-24	46 Washington St							72.061-1-24 *****
Crobar Jeffrey M	444 Lumber yd/ml		VILLAGE TAXABLE VALUE					1- 10- 7.1
50 Annette St	Heuvelton Centr 406404	16,000	COUNTY TAXABLE VALUE					
Heuvelton, NY 13654	Re:0105sp40000 ACRES 1.50 EAST-0219064 NRTH-1684644 DEED BOOK 2005 PG-2620 FULL MARKET VALUE	80,000	TOWN TAXABLE VALUE					
		80,000	SCHOOL TAXABLE VALUE					

TAX MAP PARCEL NUMBER	PROPERTY LOCATION & CLASS	ASSESSMENT	EXEMPTION CODE	VILLAGE	COUNTY	TOWN	SCHOOL
CURRENT OWNERS NAME	SCHOOL DISTRICT	LAND	TAX DESCRIPTION	TAXABLE VALUE			
CURRENT OWNERS ADDRESS	PARCEL SIZE/GRID COORD	TOTAL	SPECIAL DISTRICTS	ACCOUNT NO.			
***** 72.061-1-25 *****							
50 Washington St							1- 12- 2
72.061-1-25	210 1 Family Res		RPTL466_f 41691	3,000	3,000	3,000	0
Hynes Robert	Heuvelton Centr 406404	8,900	Enhanced S 41834	0	0	0	65,300
Hynes Connie	FRNT 150.00 DPTH 106.00	68,000	VILLAGE TAXABLE VALUE		65,000		
50 Washington St	EAST-0218981 NRTH-1684773		COUNTY TAXABLE VALUE		65,000		
Heuvelton, NY 13654	DEED BOOK 930 PG-864		TOWN TAXABLE VALUE		65,000		
	FULL MARKET VALUE	68,000	SCHOOL TAXABLE VALUE		2,700		
***** 72.061-1-26 *****							
4 Annette St							1- 7-10
72.061-1-26	210 1 Family Res		Basic Star 41854	0	0	0	30,000
Scott David E	Heuvelton Centr 406404	8,700	VILLAGE TAXABLE VALUE		68,000		
Scott Tammy S	Re:1004sp55000	68,000	COUNTY TAXABLE VALUE		68,000		
4 Annette St	FRNT 89.00 DPTH 150.00		TOWN TAXABLE VALUE		68,000		
Heuvelton, NY 13654	BANK8888830		SCHOOL TAXABLE VALUE		38,000		
	EAST-0219141 NRTH-1684826						
	DEED BOOK 2004 PG-20131						
	FULL MARKET VALUE	68,000					
***** 72.061-1-27 *****							
2 Annette St							1- 7-11
72.061-1-27	210 1 Family Res		Basic Star 41854	0	0	0	30,000
Breault Rene' P	Heuvelton Centr 406404	8,100	VILLAGE TAXABLE VALUE		90,000		
Breault Teresa	FRNT 150.00 DPTH 89.00	90,000	COUNTY TAXABLE VALUE		90,000		
2 Annette St	BANK8888830		TOWN TAXABLE VALUE		90,000		
Heuvelton, NY 13654	EAST-0219083 NRTH-1684892		SCHOOL TAXABLE VALUE		60,000		
	DEED BOOK 2001 PG-15489						
	FULL MARKET VALUE	90,000					
***** 72.061-1-28 *****							
53 Washington St							1- 8- 6
72.061-1-28	210 1 Family Res		VET WAR C 41122	0	12,000	0	0
Foultz Robert C	Heuvelton Centr 406404	8,800	VET WAR T 41123	0	0	9,000	0
53 Washington St	Re:stone Cape W/det Gar	80,000	VET WAR V 41127	9,000	0	0	0
Heuvelton, NY 13654	FRNT 70.00 DPTH 295.00		Enhanced S 41834	0	0	0	65,300
	EAST-0219000 NRTH-1685201		VILLAGE TAXABLE VALUE		71,000		
	DEED BOOK 831 PG-505		COUNTY TAXABLE VALUE		68,000		
	FULL MARKET VALUE	80,000	TOWN TAXABLE VALUE		71,000		
			SCHOOL TAXABLE VALUE		14,700		
***** 72.061-1-29 *****							
57 Washington St							1- 7-13.1
72.061-1-29	210 1 Family Res		VET WAR C 41122	0	11,250	0	0
Ferris Walter J (Lu)	Heuvelton Centr 406404	12,100	VET WAR T 41123	0	0	9,000	0
Ferris Doris M (Lu)	Re:bungalow W/det Gar W/	75,000	VET WAR V 41127	9,000	0	0	0
% Walter William Ferris	Adds 165X150x5x156x		Enhanced S 41834	0	0	0	65,300
1118 County Route 4	100x179x65x125		VILLAGE TAXABLE VALUE		66,000		
Ogdensburg, NY 13669	FRNT 165.00 DPTH 226.00		COUNTY TAXABLE VALUE		63,750		
	EAST-0219098 NRTH-1685240		TOWN TAXABLE VALUE		66,000		
	DEED BOOK 2007 PG-15921		SCHOOL TAXABLE VALUE		9,700		
	FULL MARKET VALUE	75,000					

STATE OF NEW YORK
 COUNTY - St Lawrence
 TOWN - Oswegatchie
 VILLAGE - Heuvelton
 SWIS - 406401

2 0 1 6 T E N T A T I V E A S S E S S M E N T R O L L
 T A X A B L E SECTION OF THE ROLL - 1
 THESE ASSESSMENTS ARE ALSO USED FOR VILLAGE PURPOSES
 TAX MAP NUMBER SEQUENCE
 UNIFORM PERCENT OF VALUE IS 100.00
 UNIFORM PERCENT OF VALUE IS 100.00

PAGE 21
 VALUATION DATE-JUL 01, 2015
 TAXABLE STATUS DATE-MAR 01, 2016

TAX MAP PARCEL NUMBER	PROPERTY LOCATION & CLASS	ASSESSMENT	EXEMPTION CODE	VILLAGE	COUNTY	TOWN	SCHOOL	ACCOUNT NO.
CURRENT OWNERS NAME	SCHOOL DISTRICT	LAND	TAX DESCRIPTION					TAXABLE VALUE
CURRENT OWNERS ADDRESS	PARCEL SIZE/GRID COORD	TOTAL	SPECIAL DISTRICTS					

72.061-1-30	2 State St							72.061-1-30
Bressette Beatrice M	210 1 Family Res		VILLAGE TAXABLE VALUE					1- 16-12
2 State St	Heuvelton Centr 406404	8,200	COUNTY TAXABLE VALUE					
Heuvelton, NY 13654	Re:042011sp35000	35,000	TOWN TAXABLE VALUE					
	125x103x62x130s		SCHOOL TAXABLE VALUE					
	FRNT 125.00 DPTH 103.00							
	BANK8888288							
	EAST-0219062 NRTH-1686190							
	DEED BOOK 2011 PG-5791							
	FULL MARKET VALUE	35,000						

72.061-2-1	Lisbon St							72.061-2-1
Crowe Anita	322 Rural vac>10		VILLAGE TAXABLE VALUE					1- 13-15
4996 County Route 6	Heuvelton Centr 406404	19,300	COUNTY TAXABLE VALUE					
Ogdensburg, NY 13669	ACRES 18.40	19,300	TOWN TAXABLE VALUE					
	EAST-0218601 NRTH-1684342		SCHOOL TAXABLE VALUE					
	DEED BOOK 1011 PG-1104							
	FULL MARKET VALUE	19,300						

STATE OF NEW YORK
 COUNTY - St Lawrence
 TOWN - Oswegatchie
 VILLAGE - Heuvelton
 SWIS - 406401

2 0 1 6 T E N T A T I V E A S S E S S M E N T R O L L
 T A X A B L E S E C T I O N O F T H E R O L L - 1
 T H E S E A S S E S S M E N T S A R E A L S O U S E D F O R V I L L A G E P U R P O S E S
 M A P S E C T I O N - 0 7 2
 S U B - S E C T I O N - 0 6 1
 U N I F O R M P E R C E N T O F V A L U E I S 1 0 0 . 0 0

PAGE 22
 VALUATION DATE-JUL 01, 2015
 TAXABLE STATUS DATE-MAR 01, 2016
 RPS150/V04/L015
 CURRENT DATE 4/26/2016

*** S P E C I A L D I S T R I C T S U M M A R Y ***

CODE	DISTRICT NAME	TOTAL PARCELS	EXTENSION TYPE	EXTENSION VALUE	AD VALOREM VALUE	EXEMPT AMOUNT	TAXABLE VALUE
------	---------------	---------------	----------------	-----------------	------------------	---------------	---------------

NO SPECIAL DISTRICTS AT THIS LEVEL

*** S C H O O L D I S T R I C T S U M M A R Y ***

CODE	DISTRICT NAME	TOTAL PARCELS	ASSESSED LAND	ASSESSED TOTAL	EXEMPT AMOUNT	TOTAL TAXABLE	STAR AMOUNT	STAR TAXABLE
406404	Heuvelton Central	30	317,800	1979,300		1979,300	620,900	1358,400
	S U B - T O T A L	30	317,800	1979,300		1979,300	620,900	1358,400
	T O T A L	30	317,800	1979,300		1979,300	620,900	1358,400

*** S Y S T E M C O D E S S U M M A R Y ***

NO SYSTEM EXEMPTIONS AT THIS LEVEL

*** E X E M P T I O N S U M M A R Y ***

CODE	DESCRIPTION	TOTAL PARCELS	VILLAGE	COUNTY	TOWN	SCHOOL
41122	VET WAR C	2		23,250		
41123	VET WAR T	2			18,000	
41127	VET WAR V	2	18,000			
41691	RPTL466_f	2	6,000	6,000	6,000	
41834	Enhanced S	4				260,900
41854	Basic Star	12				360,000
	T O T A L	24	24,000	29,250	24,000	620,900

STATE OF NEW YORK
 COUNTY - St Lawrence
 TOWN - Oswegatchie
 VILLAGE - Heuvelton
 SWIS - 406401

2 0 1 6 T E N T A T I V E A S S E S S M E N T R O L L
 T A X A B L E S E C T I O N O F T H E R O L L - 1
 T H E S E A S S E S S M E N T S A R E A L S O U S E D F O R V I L L A G E P U R P O S E S
 M A P S E C T I O N - 0 7 2
 S U B - S E C T I O N - 0 6 1
 U N I F O R M P E R C E N T O F V A L U E I S 1 0 0 . 0 0

PAGE 23
 VALUATION DATE-JUL 01, 2015
 TAXABLE STATUS DATE-MAR 01, 2016
 RPS150/V04/L015
 CURRENT DATE 4/26/2016

*** G R A N D T O T A L S ***

ROLL SEC	DESCRIPTION	TOTAL PARCELS	ASSESSED LAND	ASSESSED TOTAL	TAXABLE VILLAGE	TAXABLE COUNTY	TAXABLE TOWN	TAXABLE SCHOOL	STAR TAXABLE
1	TAXABLE	30	317,800	1979,300	1955,300	1950,050	1955,300	1979,300	1358,400

TAX MAP PARCEL NUMBER	PROPERTY LOCATION & CLASS	ASSESSMENT	EXEMPTION CODE	VILLAGE	COUNTY	TOWN	SCHOOL	ACCOUNT NO.
CURRENT OWNERS NAME	SCHOOL DISTRICT	LAND	TAX DESCRIPTION	TAXABLE VALUE				
CURRENT OWNERS ADDRESS	PARCEL SIZE/GRID COORD	TOTAL	SPECIAL DISTRICTS					

72.062-1-1	21 State St 210 1 Family Res		Basic Star 41854	0	0	0	1- 6- 6	30,000
Smithers Michele	Heuvelton Centr 406404	10,600	VILLAGE TAXABLE VALUE		67,000			
21 State St	110x292x96x345 .70A	67,000	COUNTY TAXABLE VALUE		67,000			
Heuvelton, NY 13654	FRNT 110.00 DPTH 319.00		TOWN TAXABLE VALUE		67,000			
	EAST-0219399 NRTH-1685962		SCHOOL TAXABLE VALUE		37,000			
	DEED BOOK 2001 PG-16884							
	FULL MARKET VALUE	67,000						

72.062-1-2	25 State St 210 1 Family Res		Basic Star 41854	0	0	0	1- 1-14	30,000
Liscum Ryan W	Heuvelton Centr 406404	9,400	VILLAGE TAXABLE VALUE		99,500			
Liscum Audrey L	Re:Old Sty 1.7 Sty w/gar	99,500	COUNTY TAXABLE VALUE		99,500			
3766 State Highway 812	0612spl06900		TOWN TAXABLE VALUE		99,500			
Rensselaer Falls, NY 13680	110x128x108x169		SCHOOL TAXABLE VALUE		69,500			
	FRNT 110.00 DPTH 149.00							
	BANK8888288							
	EAST-0219366 NRTH-1685798							
	DEED BOOK 2012 PG-8728							
	FULL MARKET VALUE	99,500						

72.062-1-3	29 State St 210 1 Family Res		Basic Star 41854	0	0	0	1- 20-14	30,000
Hebert Michael P	Heuvelton Centr 406404	9,900	VILLAGE TAXABLE VALUE		80,000			
Hebert Patricia E	Re:old Sty 1.7 Sty W/	80,000	COUNTY TAXABLE VALUE		80,000			
29 State St	Modern Gar		TOWN TAXABLE VALUE		80,000			
Heuvelton, NY 13654	120x169x97x96x14x107		SCHOOL TAXABLE VALUE		50,000			
	FRNT 120.00 DPTH 164.00							
	EAST-0219430 NRTH-1685708							
	DEED BOOK 1009 PG-01048							
	FULL MARKET VALUE	80,000						

72.062-1-4	77 Washington St 210 1 Family Res		Basic Star 41854	0	0	0	1- 17-10	30,000
Thornhill Andrew	Heuvelton Centr 406404	8,600	VILLAGE TAXABLE VALUE		80,000			
Thornhill Victoria	FRNT 96.00 DPTH 135.00	80,000	COUNTY TAXABLE VALUE		80,000			
PO Box 595	ACRES 0.30 BANK8888869		TOWN TAXABLE VALUE		80,000			
Heuvelton, NY 13654	EAST-0219540 NRTH-1685669		SCHOOL TAXABLE VALUE		50,000			
	DEED BOOK 1108 PG-111							
	FULL MARKET VALUE	80,000						

72.062-1-5	75 Washington St 210 1 Family Res		Enhanced S 41834	0	0	0	1- 3- 3	65,000
Paro Thomas	Heuvelton Centr 406404	6,800	VILLAGE TAXABLE VALUE		65,000			
Paro Charlotte	70x123x56x121	65,000	COUNTY TAXABLE VALUE		65,000			
PO Box 69	FRNT 70.00 DPTH 110.00		TOWN TAXABLE VALUE		65,000			
Heuvelton, NY 13654	EAST-0219500 NRTH-1685600		SCHOOL TAXABLE VALUE		0			
	DEED BOOK 962 PG-01110							
	FULL MARKET VALUE	65,000						

STATE OF NEW YORK
 COUNTY - St Lawrence
 TOWN - Oswegatchie
 VILLAGE - Heuvelton
 SWIS - 406401

2 0 1 6 T E N T A T I V E A S S E S S M E N T R O L L
 T A X A B L E SECTION OF THE ROLL - 1
 THESE ASSESSMENTS ARE ALSO USED FOR VILLAGE PURPOSES
 TAX MAP NUMBER SEQUENCE
 UNIFORM PERCENT OF VALUE IS 100.00
 UNIFORM PERCENT OF VALUE IS 100.00

PAGE 25
 VALUATION DATE-JUL 01, 2015
 TAXABLE STATUS DATE-MAR 01, 2016

TAX MAP PARCEL NUMBER	PROPERTY LOCATION & CLASS	ASSESSMENT	EXEMPTION CODE	VILLAGE	COUNTY	TOWN	SCHOOL	ACCOUNT NO.
CURRENT OWNERS NAME	SCHOOL DISTRICT	LAND	TAX DESCRIPTION					TAXABLE VALUE
CURRENT OWNERS ADDRESS	PARCEL SIZE/GRID COORD	TOTAL	SPECIAL DISTRICTS					

72.062-1-6	71 Washington St 220 2 Family Res		Enhanced S 41834	0	0	0	65,300	1-17-4
Harper Lee R	Heuvelton Centr 406404	7,000	VILLAGE TAXABLE VALUE					90,000
71 Washington St	Re:Old Sty 1.7 Sty W/att	90,000	COUNTY TAXABLE VALUE					90,000
Heuvelton, NY 13654	Carriage House,Det Gar		TOWN TAXABLE VALUE					90,000
	75x130x51x123 0312sp88000		SCHOOL TAXABLE VALUE					24,700
	FRNT 75.00 DPTH 106.00							
	BANK8888201							
	EAST-0219459 NRTH-1685556							
	DEED BOOK 2012 PG-7476							
	FULL MARKET VALUE	90,000						

72.062-1-14	36 State St 210 1 Family Res		Basic Star 41854	0	0	0	30,000	1-12-7
McAllister Joshua D	Heuvelton Centr 406404	8,800	VILLAGE TAXABLE VALUE					135,000
McAllister Crystal G	Re:032011sp135000	135,000	COUNTY TAXABLE VALUE					135,000
36 State St	95x133x90x163		TOWN TAXABLE VALUE					135,000
Heuvelton, NY 13654	FRNT 95.00 DPTH 144.00		SCHOOL TAXABLE VALUE					105,000
	EAST-0219320 NRTH-1685459							
	DEED BOOK 2011 PG-3137							
	FULL MARKET VALUE	135,000						

72.062-1-15	69 Washington St 210 1 Family Res		Basic Star 41854	0	0	0	30,000	1-6-14
Cote Amber J	Heuvelton Centr 406404	6,200	VILLAGE TAXABLE VALUE					62,000
69 Washington St	Re:Old Sty 1.7 Sty W/	62,000	COUNTY TAXABLE VALUE					62,000
Heuvelton, NY 13654	Det Barn		TOWN TAXABLE VALUE					62,000
	FRNT 121.00 DPTH 62.00		SCHOOL TAXABLE VALUE					32,000
	BANK8888830							
	EAST-0219362 NRTH-1685408							
	DEED BOOK 2007 PG-16978							
	FULL MARKET VALUE	62,000						

72.062-1-19	17 State St 220 2 Family Res		Basic Star 41854	0	0	0	30,000	1-10-2
Fanizzie Frank D	Heuvelton Centr 406404	10,800	VILLAGE TAXABLE VALUE					92,000
Fanizzie Charlene E	Re:fed Sty 2.0 Sty W/	92,000	COUNTY TAXABLE VALUE					92,000
17 State St	Det Gar		TOWN TAXABLE VALUE					92,000
Heuvelton, NY 13654	119x239x100x290		SCHOOL TAXABLE VALUE					62,000
	FRNT 119.00 DPTH 243.00							
	EAST-0219344 NRTH-1686042							
	DEED BOOK 2005 PG-5672							
	FULL MARKET VALUE	92,000						

STATE OF NEW YORK
 COUNTY - St Lawrence
 TOWN - Oswegatchie
 VILLAGE - Heuvelton
 SWIS - 406401

2 0 1 6 T E N T A T I V E A S S E S S M E N T R O L L
 T A X A B L E SECTION OF THE ROLL - 1
 THESE ASSESSMENTS ARE ALSO USED FOR VILLAGE PURPOSES
 TAX MAP NUMBER SEQUENCE
 UNIFORM PERCENT OF VALUE IS 100.00
 UNIFORM PERCENT OF VALUE IS 100.00

PAGE 26
 VALUATION DATE-JUL 01, 2015
 TAXABLE STATUS DATE-MAR 01, 2016

TAX MAP PARCEL NUMBER	PROPERTY LOCATION & CLASS	ASSESSMENT	EXEMPTION CODE	VILLAGE	COUNTY	TOWN	SCHOOL	ACCOUNT NO.
CURRENT OWNERS NAME	SCHOOL DISTRICT	LAND	TAX DESCRIPTION	TAXABLE VALUE				
CURRENT OWNERS ADDRESS	PARCEL SIZE/GRID COORD	TOTAL	SPECIAL DISTRICTS					

72.062-2-1	76 Washington St							1- 21- 5
72.062-2-1	210 1 Family Res		Enhanced S 41834	0	0	0	58,000	
Young Robert	Heuvelton Centr 406404	7,800	VILLAGE TAXABLE VALUE		58,000			
Young Phyllis	Re:old Sty Shingled	58,000	COUNTY TAXABLE VALUE		58,000			
PO Box 214	FRNT 90.00 DPTH 116.00		TOWN TAXABLE VALUE		58,000			
Heuvelton, NY 13654	EAST-0219581 NRTH-1685443		SCHOOL TAXABLE VALUE		0			
	DEED BOOK 848 PG-00196							
	FULL MARKET VALUE	58,000						

72.062-2-2	80 Washington St							1- 4- 9
72.062-2-2	210 1 Family Res		VILLAGE TAXABLE VALUE		57,000			
Smithers Bryan D	Heuvelton Centr 406404	7,700	COUNTY TAXABLE VALUE		57,000			
21 State St	0709SP46500	57,000	TOWN TAXABLE VALUE		57,000			
Heuvelton, NY 13654	FRNT 109.00 DPTH 100.00		SCHOOL TAXABLE VALUE		57,000			
	BANK8888288							
	EAST-0219674 NRTH-1685535							
	DEED BOOK 2015 PG-10238							
	FULL MARKET VALUE	57,000						

72.062-2-3	84 Washington St							1- 11- 7
72.062-2-3	210 1 Family Res		Enhanced S 41834	0	0	0	65,300	
Edgar Sheila J Trust	Heuvelton Centr 406404	10,100	VILLAGE TAXABLE VALUE		70,000			
PO Box 546	FRNT 113.00 DPTH 180.00	70,000	COUNTY TAXABLE VALUE		70,000			
Heuvelton, NY 13654	EAST-0219770 NRTH-1685589		TOWN TAXABLE VALUE		70,000			
	DEED BOOK 2012 PG-10846		SCHOOL TAXABLE VALUE		4,700			
	FULL MARKET VALUE	70,000						

72.062-2-4	4 York St							1- 10- 10
72.062-2-4	210 1 Family Res		VET WAR C 41122	0	9,600	0	0	
Perry Patrick D	Heuvelton Centr 406404	7,200	VET WAR T 41123	0	0	9,000	0	
4 York St	Re:072012sp66000	64,000	VET WAR V 41127	9,000	0	0	0	
Heuvelton, NY 13654	FRNT 75.00 DPTH 112.00		Enhanced S 41834	0	0	0	64,000	
	BANK8888869		VILLAGE TAXABLE VALUE		55,000			
	EAST-0219808 NRTH-1685702		COUNTY TAXABLE VALUE		54,400			
	DEED BOOK 2012 PG-11781		TOWN TAXABLE VALUE		55,000			
	FULL MARKET VALUE	64,000	SCHOOL TAXABLE VALUE		0			

72.062-2-5	8 York St							1- 16- 3
72.062-2-5	210 1 Family Res		Enhanced S 41834	0	0	0	65,000	
Ritchie Dale F (LU)	Heuvelton Centr 406404	7,200	VILLAGE TAXABLE VALUE		65,000			
Ritchie Bonnie A (LU)	FRNT 75.00 DPTH 112.00	65,000	COUNTY TAXABLE VALUE		65,000			
PO Box 444	EAST-0219866 NRTH-1685648		TOWN TAXABLE VALUE		65,000			
Heuvelton, NY 13654	DEED BOOK 2011 PG-2869		SCHOOL TAXABLE VALUE		0			
	FULL MARKET VALUE	65,000						

TAX MAP PARCEL NUMBER	PROPERTY LOCATION & CLASS	ASSESSMENT	EXEMPTION CODE	VILLAGE	COUNTY	TOWN	SCHOOL
CURRENT OWNERS NAME	SCHOOL DISTRICT	LAND	TAX DESCRIPTION	TAXABLE VALUE			
CURRENT OWNERS ADDRESS	PARCEL SIZE/GRID COORD	TOTAL	SPECIAL DISTRICTS	ACCOUNT NO.			
***** 72.062-2-6 *****							
	12 York St						1- 10- 4
72.062-2-6	210 1 Family Res		Enhanced S 41834	0	0	0	65,300
Herron John F (Lu)	Heuvelton Centr 406404	7,200	VILLAGE TAXABLE VALUE		70,000		
Herron Velma M (Lu)	FRNT 75.00 DPTH 112.00	70,000	COUNTY TAXABLE VALUE		70,000		
PO Box 27	EAST-0219924 NRTH-1685595		TOWN TAXABLE VALUE		70,000		
Heuvelton, NY 13654	DEED BOOK 2006 PG-7786		SCHOOL TAXABLE VALUE		4,700		
	FULL MARKET VALUE	70,000					
***** 72.062-2-7 *****							
	7 York St						1- 12- 10
72.062-2-7	210 1 Family Res		Basic Star 41854	0	0	0	30,000
Palmer Matthew	Heuvelton Centr 406404	7,800	VILLAGE TAXABLE VALUE		80,000		
Palmer Renee	100x107x100x109	80,000	COUNTY TAXABLE VALUE		80,000		
7 York St	FRNT 100.00 DPTH 108.00		TOWN TAXABLE VALUE		80,000		
Heuvelton, NY 13654	BANK8888869		SCHOOL TAXABLE VALUE		50,000		
	EAST-0220009 NRTH-1685746						
	DEED BOOK 1998 PG-3583						
	FULL MARKET VALUE	80,000					
***** 72.062-2-8 *****							
	1 York St						1- 21- 7
72.062-2-8	210 1 Family Res		Basic Star 41854	0	0	0	30,000
Crobar Michael	Heuvelton Centr 406404	7,800	VILLAGE TAXABLE VALUE		55,000		
156 Pinkerton Rd	Re:1108sp49000	55,000	COUNTY TAXABLE VALUE		55,000		
Ogdensburg, NY 13669	FRNT 101.00 DPTH 107.00		TOWN TAXABLE VALUE		55,000		
	EAST-0219926 NRTH-1685818		SCHOOL TAXABLE VALUE		25,000		
	DEED BOOK 2008 PG-20097						
	FULL MARKET VALUE	55,000					
***** 72.062-2-9 *****							
	92 Washington St						1- 12- 4
72.062-2-9	210 1 Family Res		Basic Star 41854	0	0	0	30,000
Richards Janey A	Heuvelton Centr 406404	9,000	VILLAGE TAXABLE VALUE		65,000		
PO Box 15	75x202x75x201	65,000	COUNTY TAXABLE VALUE		65,000		
Heuvelton, NY 13654	FRNT 75.00 DPTH 202.00		TOWN TAXABLE VALUE		65,000		
	EAST-0220028 NRTH-1685857		SCHOOL TAXABLE VALUE		35,000		
	DEED BOOK 961 PG-00362						
	FULL MARKET VALUE	65,000					
***** 72.062-2-10 *****							
	96 Washington St						1- 12- 3
72.062-2-10	210 1 Family Res		Enhanced S 41834	0	0	0	65,300
Lumley Joan	Heuvelton Centr 406404	9,000	VILLAGE TAXABLE VALUE		70,000		
Lumley M Edwin	75x204x75x202	70,000	COUNTY TAXABLE VALUE		70,000		
PO Box 421	FRNT 75.00 DPTH 203.00		TOWN TAXABLE VALUE		70,000		
Heuvelton, NY 13654	EAST-0220088 NRTH-1685909		SCHOOL TAXABLE VALUE		4,700		
	DEED BOOK 898 PG-00777						
	FULL MARKET VALUE	70,000					

TAX MAP PARCEL NUMBER	PROPERTY LOCATION & CLASS	ASSESSMENT	EXEMPTION CODE	VILLAGE	COUNTY	TOWN	SCHOOL
CURRENT OWNERS NAME	SCHOOL DISTRICT	LAND	TAX DESCRIPTION	TAXABLE VALUE			ACCOUNT NO.
CURRENT OWNERS ADDRESS	PARCEL SIZE/GRID COORD	TOTAL	SPECIAL DISTRICTS				
***** 72.062-2-11 *****							
98 Washington St							1- 5- 9
72.062-2-11	210 1 Family Res		Basic Star 41854	0	0	0	30,000
Martin Brian D	Heuvelton Centr 406404	9,600	Home Imp - 44212	0	5,625	0	0
Martin Karen A	02sp46000	84,000	VILLAGE TAXABLE VALUE		84,000		
PO Box 381	90x204x93x204		COUNTY TAXABLE VALUE		78,375		
Heuvelton, NY 13654	FRNT 90.00 DPTH 204.00		TOWN TAXABLE VALUE		84,000		
	EAST-0220156 NRTH-1685966		SCHOOL TAXABLE VALUE		54,000		
	DEED BOOK 2002 PG-1599						
	FULL MARKET VALUE	84,000					
***** 72.062-2-12 *****							
102 Washington St							1- 4-10
72.062-2-12	210 1 Family Res		VET COM C 41132	0	12,500	0	0
Conklin Patricia A (Lu)	Heuvelton Centr 406404	9,200	VET COM T 41133	0	0	12,500	0
100 Viewpoint Ln	Re:sm Ranch W/att Gar	50,000	VET COM V 41137	12,500	0	0	0
Ogdensburg, NY 13669-5240	80x205x80x204		Enhanced S 41834	0	0	0	50,000
	FRNT 80.00 DPTH 205.00		VILLAGE TAXABLE VALUE		37,500		
	EAST-0220209 NRTH-1686031		COUNTY TAXABLE VALUE		37,500		
	DEED BOOK 2001 PG-7874		TOWN TAXABLE VALUE		37,500		
	FULL MARKET VALUE	50,000	SCHOOL TAXABLE VALUE		0		
***** 72.062-2-13.21 *****							
59 Justina St							1- 1- 8
72.062-2-13.21	210 1 Family Res		Basic Star 41854	0	0	0	30,000
Steele David C	Heuvelton Centr 406404	12,700	VILLAGE TAXABLE VALUE		110,000		
Steele Colleen	Re:fed 2.0 Sty W/att Gar	110,000	COUNTY TAXABLE VALUE		110,000		
59 Justina St	0502sp80000		TOWN TAXABLE VALUE		110,000		
Heuvelton, NY 13654	FRNT 257.00 DPTH 133.00		SCHOOL TAXABLE VALUE		80,000		
	EAST-0220551 NRTH-1685972						
	DEED BOOK 2002 PG-8791						
	FULL MARKET VALUE	110,000					
***** 72.062-2-14 *****							
51 Justina St							1- 14- 9
72.062-2-14	210 1 Family Res		VILLAGE TAXABLE VALUE		70,000		
O'Marah Robert F	Heuvelton Centr 406404	8,000	COUNTY TAXABLE VALUE		70,000		
O'Marah Susan L	60x252x55x252	70,000	TOWN TAXABLE VALUE		70,000		
4288 State Highway 812	FRNT 60.00 DPTH 252.00		SCHOOL TAXABLE VALUE		70,000		
Heuvelton, NY 13654	EAST-0220379 NRTH-1685898						
	DEED BOOK 2014 PG-14790						
	FULL MARKET VALUE	70,000					
***** 72.062-2-15 *****							
49 Justina St							1- 5- 6
72.062-2-15	210 1 Family Res		Basic Star 41854	0	0	0	30,000
Richards Jeffrey	Heuvelton Centr 406404	8,000	VILLAGE TAXABLE VALUE		60,000		
PO Box 142	60x252x55x252	60,000	COUNTY TAXABLE VALUE		60,000		
Heuvelton, NY 13654	FRNT 60.00 DPTH 252.00		TOWN TAXABLE VALUE		60,000		
	EAST-0220341 NRTH-1685863		SCHOOL TAXABLE VALUE		30,000		
	DEED BOOK 960 PG-00353						
	FULL MARKET VALUE	60,000					

STATE OF NEW YORK
 COUNTY - St Lawrence
 TOWN - Oswegatchie
 VILLAGE - Heuvelton
 SWIS - 406401

2 0 1 6 T E N T A T I V E A S S E S S M E N T R O L L
 T A X A B L E SECTION OF THE ROLL - 1
 THESE ASSESSMENTS ARE ALSO USED FOR VILLAGE PURPOSES
 TAX MAP NUMBER SEQUENCE
 UNIFORM PERCENT OF VALUE IS 100.00
 UNIFORM PERCENT OF VALUE IS 100.00

PAGE 29
 VALUATION DATE-JUL 01, 2015
 TAXABLE STATUS DATE-MAR 01, 2016

TAX MAP PARCEL NUMBER	PROPERTY LOCATION & CLASS	ASSESSMENT	EXEMPTION CODE	VILLAGE	COUNTY	TOWN	SCHOOL
CURRENT OWNERS NAME	SCHOOL DISTRICT	LAND	TAX DESCRIPTION	TAXABLE VALUE			
CURRENT OWNERS ADDRESS	PARCEL SIZE/GRID COORD	TOTAL	SPECIAL DISTRICTS	ACCOUNT NO.			

72.062-2-16	47 Justina St			72.062-2-16			1- 19- 1
Mudge Kevin M	210 1 Family Res		Basic Star 41854	0	0	0	30,000
Mudge Patricia J	Heuvelton Centr 406404	8,000	VILLAGE TAXABLE VALUE		80,000		
47 Justina St	Re:Vic Sty 2.0 Sty W/	80,000	COUNTY TAXABLE VALUE		80,000		
Heuvelton, NY 13654	Det Gar		TOWN TAXABLE VALUE		80,000		
	FRNT 60.00 DPTH 252.00		SCHOOL TAXABLE VALUE		50,000		
	EAST-0220302 NRTH-1685813						
	DEED BOOK 2013 PG-1792						
	FULL MARKET VALUE	80,000					

72.062-2-17	44 Justina St			72.062-2-17			1- 19-11
Deluca Ronald	210 1 Family Res		Enhanced S 41834	0	0	0	65,300
Deluca Deborah	Heuvelton Centr 406404	8,000	VILLAGE TAXABLE VALUE		79,000		
44 Justina St	Re:vic 2.0 Sty	79,000	COUNTY TAXABLE VALUE		79,000		
Heuvelton, NY 13654	FRNT 60.00 DPTH 252.00		TOWN TAXABLE VALUE		79,000		
	BANK8888830		SCHOOL TAXABLE VALUE		13,700		
	EAST-0220257 NRTH-1685769						
	DEED BOOK 960 PG-01147						
	FULL MARKET VALUE	79,000					

72.062-2-18	37 Justina St			72.062-2-18			1- 19- 7
McAllister Robert L	220 2 Family Res		VILLAGE TAXABLE VALUE		80,000		
McAllister Elaine E	Heuvelton Centr 406404	13,400	COUNTY TAXABLE VALUE		80,000		
95 Lincoln Ave	Re:old Sty 1.7 Sty W/	80,000	TOWN TAXABLE VALUE		80,000		
Waddington, NY 13694	Carriage House		SCHOOL TAXABLE VALUE		80,000		
	0806sp76000						
	FRNT 205.00 DPTH 252.00						
	EAST-0220170 NRTH-1685670						
	DEED BOOK 2006 PG-14896						
	FULL MARKET VALUE	80,000					

72.062-2-20	31 Justina St			72.062-2-20			1- 16-14
Sheppard George W	210 1 Family Res		Basic Star 41854	0	0	0	30,000
Hazelton Avis M	Heuvelton Centr 406404	10,600	VILLAGE TAXABLE VALUE		44,000		
PO Box 131	Re:res W/lg Storage Bldg	44,000	COUNTY TAXABLE VALUE		44,000		
Heuvelton, NY 13654	FRNT 113.00 DPTH 270.00		TOWN TAXABLE VALUE		44,000		
	EAST-0219928 NRTH-1685432		SCHOOL TAXABLE VALUE		14,000		
	DEED BOOK 2007 PG-3143						
	FULL MARKET VALUE	44,000					

72.062-2-21	27 Justina St			72.062-2-21			1- 6-10
Michael Roger J	210 1 Family Res		Enhanced S 41834	0	0	0	63,000
Michael Polly A	Heuvelton Centr 406404	7,300	VILLAGE TAXABLE VALUE		63,000		
27 Justina St	Re:vic 1106sp50000	63,000	COUNTY TAXABLE VALUE		63,000		
Heuvelton, NY 13654	FRNT 56.00 DPTH 180.00		TOWN TAXABLE VALUE		63,000		
	BANK8888870		SCHOOL TAXABLE VALUE		0		
	EAST-0219911 NRTH-1685339						
	DEED BOOK 2006 PG-22188						
	FULL MARKET VALUE	63,000					

TAX MAP PARCEL NUMBER	PROPERTY LOCATION & CLASS	ASSESSMENT	EXEMPTION CODE	VILLAGE	COUNTY	TOWN	SCHOOL	ACCOUNT NO.
CURRENT OWNERS NAME	SCHOOL DISTRICT	LAND	TAX DESCRIPTION	TAXABLE VALUE				
CURRENT OWNERS ADDRESS	PARCEL SIZE/GRID COORD	TOTAL	SPECIAL DISTRICTS					

72.062-2-22	25 Justina St							1- 5- 8
72.062-2-22	210 1 Family Res		Basic Star 41854	0	0	0		30,000
St Marie Amanda L	Heuvelton Centr 406404	7,300	VILLAGE TAXABLE VALUE		69,500			
25 Justina St	Re:092011sp69350	69,500	COUNTY TAXABLE VALUE		69,500			
Heuvelton, NY 13654	FRNT 56.00 DPTH 180.00		TOWN TAXABLE VALUE		69,500			
	BANK8888869		SCHOOL TAXABLE VALUE		39,500			
	EAST-0219873 NRTH-1685299							
	DEED BOOK 2011 PG-13602							
	FULL MARKET VALUE	69,500						

72.062-2-23	23 Justina St							1- 20- 9
72.062-2-23	210 1 Family Res		Enhanced S 41834	0	0	0		65,300
Hart Donna G	Heuvelton Centr 406404	8,000	VILLAGE TAXABLE VALUE		80,000			
23 Justina St	Re:old Sty 1.7 Sty	80,000	COUNTY TAXABLE VALUE		80,000			
Heuvelton, NY 13654	FRNT 105.00 DPTH 111.00		TOWN TAXABLE VALUE		80,000			
	EAST-0219835 NRTH-1685207		SCHOOL TAXABLE VALUE		14,700			
	DEED BOOK 955 PG-00304							
	FULL MARKET VALUE	80,000						

72.062-2-24	45 State St							1- 6-1
72.062-2-24	210 1 Family Res		Basic Star 41854	0	0	0		30,000
Burnett Christie R	Heuvelton Centr 406404	7,100	VILLAGE TAXABLE VALUE		70,000			
45 State St	Re:0408sp65000	70,000	COUNTY TAXABLE VALUE		70,000			
Heuvelton, NY 13654	FRNT 75.00 DPTH 111.00		TOWN TAXABLE VALUE		70,000			
	EAST-0219773 NRTH-1685270		SCHOOL TAXABLE VALUE		40,000			
	DEED BOOK 2013 PG-19221							
	FULL MARKET VALUE	70,000						

72.062-2-25	41 State St							1- 8-10
72.062-2-25	210 1 Family Res		VILLAGE TAXABLE VALUE		60,000			
Gemme Danielle	Heuvelton Centr 406404	9,700	COUNTY TAXABLE VALUE		60,000			
3 Chase Mills Rd	Re:old Sty 1.5 Sty,	60,000	TOWN TAXABLE VALUE		60,000			
Chase Mills, NY 13621	Det Shed		SCHOOL TAXABLE VALUE		60,000			
	112001sp41500							
	FRNT 90.00 DPTH 225.00							
	BANK8888830							
	EAST-0219748 NRTH-1685372							
	DEED BOOK 2001 PG-20527							
	FULL MARKET VALUE	60,000						

72.062-2-27.1	37 State St							1- 7- 8
72.062-2-27.1	210 1 Family Res		Basic Star 41854	0	0	0		30,000
Scott Valerie	Heuvelton Centr 406404	9,700	VILLAGE TAXABLE VALUE		70,000			
PO Box 1	FRNT 89.00 DPTH 225.00	70,000	COUNTY TAXABLE VALUE		70,000			
Heuvelton, NY 13654	EAST-0219721 NRTH-1685443		TOWN TAXABLE VALUE		70,000			
	DEED BOOK 2006 PG-20613		SCHOOL TAXABLE VALUE		40,000			
	FULL MARKET VALUE	70,000						

STATE OF NEW YORK
 COUNTY - St Lawrence
 TOWN - Oswegatchie
 VILLAGE - Heuvelton
 SWIS - 406401

2 0 1 6 T E N T A T I V E A S S E S S M E N T R O L L
 T A X A B L E SECTION OF THE ROLL - 1
 THESE ASSESSMENTS ARE ALSO USED FOR VILLAGE PURPOSES
 TAX MAP NUMBER SEQUENCE
 UNIFORM PERCENT OF VALUE IS 100.00
 UNIFORM PERCENT OF VALUE IS 100.00

PAGE 31
 VALUATION DATE-JUL 01, 2015
 TAXABLE STATUS DATE-MAR 01, 2016

TAX MAP PARCEL NUMBER	PROPERTY LOCATION & CLASS	ASSESSMENT	EXEMPTION CODE	VILLAGE	COUNTY	TOWN	SCHOOL	ACCOUNT NO.
CURRENT OWNERS NAME	SCHOOL DISTRICT	LAND	TAX DESCRIPTION					TAXABLE VALUE
CURRENT OWNERS ADDRESS	PARCEL SIZE/GRID COORD	TOTAL	SPECIAL DISTRICTS					

72.062-2-28	16 Rensselaer St 210 1 Family Res		Basic Star 41854	0	0	0	1- 1- 8	30,000
Streeter Andrew M	Heuvelton Centr 406404	13,300	VILLAGE TAXABLE VALUE		120,000			
16 Rensselaer St	Re:Log Home w/gar	120,000	COUNTY TAXABLE VALUE		120,000			
Heuvelton, NY 13654	0508sp105000		TOWN TAXABLE VALUE		120,000			
	FRNT 225.00 DPTH		SCHOOL TAXABLE VALUE		90,000			
	ACRES 1.00							
	EAST-0220432 NRTH-1686083							
	DEED BOOK 2010 PG-9616							
	FULL MARKET VALUE	120,000						

72.062-2-29	61 Justina St 210 1 Family Res		Basic Star 41854	0	0	0	1- 8-12	30,000
Friot Kelly L	Heuvelton Centr 406404	8,900	VILLAGE TAXABLE VALUE		67,000			
PO Box 143	Re:modernized 2.0 Sty	67,000	COUNTY TAXABLE VALUE		67,000			
Heuvelton, NY 13654	111x134x42x155		TOWN TAXABLE VALUE		67,000			
	FRNT 111.00 DPTH 134.00		SCHOOL TAXABLE VALUE		37,000			
	BANK8888209							
	EAST-0220664 NRTH-1686082							
	DEED BOOK 1999 PG-12016							
	FULL MARKET VALUE	67,000						

72.062-3-4	7 Clinton St 210 1 Family Res		Enhanced S 41834	0	0	0	1- 4- 3	65,000
Childs Victor	Heuvelton Centr 406404	9,800	VILLAGE TAXABLE VALUE		65,000			
Childs Helen	FRNT 98.00 DPTH 195.00	65,000	COUNTY TAXABLE VALUE		65,000			
7 Clinton St	EAST-0220165 NRTH-1685248		TOWN TAXABLE VALUE		65,000			
Heuvelton, NY 13654	DEED BOOK 673 PG-00443		SCHOOL TAXABLE VALUE		0			
	FULL MARKET VALUE	65,000						

72.062-3-5	11 Clinton St 210 1 Family Res		Basic Star 41854	0	0	0	1- 10-15	30,000
Snow Dana P	Heuvelton Centr 406404	9,800	VILLAGE TAXABLE VALUE		124,000			
Snow Bonnie L	Re:0706sp124000	124,000	COUNTY TAXABLE VALUE		124,000			
11 Clinton St	FRNT 98.00 DPTH 195.00		TOWN TAXABLE VALUE		124,000			
Heuvelton, NY 13654	EAST-0220223 NRTH-1685322		SCHOOL TAXABLE VALUE		94,000			
	DEED BOOK 2014 PG-1391							
	FULL MARKET VALUE	124,000						

72.062-3-6	27 York St 210 1 Family Res		VET WAR C 41122	0	8,400	0	1- 6-15	0
Smith Gerald D	Heuvelton Centr 406404	7,600	VET WAR T 41123	0	0	8,400		0
Smith Jeanne M	Re:102011sp56000	56,000	VET WAR V 41127	8,400	0	0		0
27 York St	60x186x58x187		Basic Star 41854	0	0	0		30,000
Heuvelton, NY 13654	FRNT 60.00 DPTH 183.00		VILLAGE TAXABLE VALUE		47,600			
	EAST-0220472 NRTH-1685379		COUNTY TAXABLE VALUE		47,600			
	DEED BOOK 2011 PG-16161		TOWN TAXABLE VALUE		47,600			
	FULL MARKET VALUE	56,000	SCHOOL TAXABLE VALUE		26,000			

STATE OF NEW YORK
 COUNTY - St Lawrence
 TOWN - Oswegatchie
 VILLAGE - Heuvelton
 SWIS - 406401

2 0 1 6 T E N T A T I V E A S S E S S M E N T R O L L
 T A X A B L E SECTION OF THE ROLL - 1
 THESE ASSESSMENTS ARE ALSO USED FOR VILLAGE PURPOSES
 TAX MAP NUMBER SEQUENCE
 UNIFORM PERCENT OF VALUE IS 100.00
 UNIFORM PERCENT OF VALUE IS 100.00

PAGE 32
 VALUATION DATE-JUL 01, 2015
 TAXABLE STATUS DATE-MAR 01, 2016

TAX MAP PARCEL NUMBER	PROPERTY LOCATION & CLASS	ASSESSMENT	EXEMPTION CODE	VILLAGE	COUNTY	TOWN	SCHOOL
CURRENT OWNERS NAME	SCHOOL DISTRICT	LAND	TAX DESCRIPTION	TAXABLE VALUE			
CURRENT OWNERS ADDRESS	PARCEL SIZE/GRID COORD	TOTAL	SPECIAL DISTRICTS	ACCOUNT NO.			

72.062-3-7	25 York St						8-108- 6
Wesleyan Methodist	210 1 Family Res		VILLAGE TAXABLE VALUE		55,000		
Parsonage	Heuvelton Centr 406404	9,800	COUNTY TAXABLE VALUE		55,000		
18 York St	100x185x100x186	55,000	TOWN TAXABLE VALUE		55,000		
Heuvelton, NY 13654	FRNT 100.00 DPTH 186.00		SCHOOL TAXABLE VALUE		55,000		
	EAST-0220414 NRTH-1685436						
	DEED BOOK 481 PG-00517						
	FULL MARKET VALUE	55,000					

72.062-3-8	19 York St						1- 8-11
Bush Ryan	210 1 Family Res		Basic Star 41854	0	0	0	30,000
Fenton Jamie L	Heuvelton Centr 406404	7,200	VILLAGE TAXABLE VALUE		90,000		
19 York St	Re:blue 1.5 Sty	90,000	COUNTY TAXABLE VALUE		90,000		
Heuvelton, NY 13654	07sp90000		TOWN TAXABLE VALUE		90,000		
	FRNT 99.00 DPTH 92.00		SCHOOL TAXABLE VALUE		60,000		
	EAST-0220313 NRTH-1685465						
	DEED BOOK 2007 PG-15253						
	FULL MARKET VALUE	90,000					

72.062-3-9	32 Justina St						1- 16- 4
Ritchie Dorothy	210 1 Family Res		VET COM C 41132	0	12,500	0	0
32 Justina St	Heuvelton Centr 406404	12,400	VET COM T 41133	0	0	12,500	0
Heuvelton, NY 13654	Re:old Sty 1.7 Sty	50,000	VET COM V 41137	12,500	0	0	0
	172xvar		Enhanced S 41834	0	0	0	50,000
	FRNT 172.00 DPTH 226.00						
	EAST-0220504 NRTH-1685561		VILLAGE TAXABLE VALUE		37,500		
	DEED BOOK 912 PG-00080		COUNTY TAXABLE VALUE		37,500		
	FULL MARKET VALUE	50,000	TOWN TAXABLE VALUE		37,500		
			SCHOOL TAXABLE VALUE		0		

72.062-3-10	36 Justina St						
LaFlair William R	270 Mfg housing		VILLAGE TAXABLE VALUE		34,000		
36 Justina St	Heuvelton Centr 406404	5,500	COUNTY TAXABLE VALUE		34,000		
Heuvelton, NY 13654	Re:'72 Doublewide	34,000	TOWN TAXABLE VALUE		34,000		
	12sp20000		SCHOOL TAXABLE VALUE		34,000		
	FRNT 60.00 DPTH 90.00						
	BANK8888869						
	EAST-0220478 NRTH-1685652						
	DEED BOOK 2012 PG-6863						
	FULL MARKET VALUE	34,000					

72.062-3-11.1	40 Justina St						1- 20- 1.1
Weir Ellen J (Lu)	210 1 Family Res		Enhanced S 41834	0	0	0	65,300
PO Box 253	Heuvelton Centr 406404	11,000	VILLAGE TAXABLE VALUE		100,000		
Heuvelton, NY 13654	Re:Raised Ranch W/att Gar	100,000	COUNTY TAXABLE VALUE		100,000		
	125x235x132x238		TOWN TAXABLE VALUE		100,000		
	FRNT 125.00 DPTH 237.00		SCHOOL TAXABLE VALUE		34,700		
	EAST-0220596 NRTH-1685669						
	DEED BOOK 2007 PG-14440						
	FULL MARKET VALUE	100,000					

TAX MAP PARCEL NUMBER	PROPERTY LOCATION & CLASS	ASSESSMENT	EXEMPTION CODE	VILLAGE	COUNTY	TOWN	SCHOOL
CURRENT OWNERS NAME	SCHOOL DISTRICT	LAND	TAX DESCRIPTION	TAXABLE VALUE			
CURRENT OWNERS ADDRESS	PARCEL SIZE/GRID COORD	TOTAL	SPECIAL DISTRICTS	ACCOUNT NO.			

72.062-3-12.1	3 John St			72.062-3-12.1			1- 14-11
Poulton Family Revoc Trust	210 1 Family Res		Basic Star 41854	0	0	0	30,000
PO Box 374	Heuvelton Centr 406404	8,900	VILLAGE TAXABLE VALUE		63,000		
Heuvelton, NY 13654	FRNT 68.00 DPTH 571.00	63,000	COUNTY TAXABLE VALUE		63,000		
	EAST-0220790 NRTH-1685944		TOWN TAXABLE VALUE		63,000		
	DEED BOOK 2010 PG-3819		SCHOOL TAXABLE VALUE		33,000		
	FULL MARKET VALUE	63,000					

72.062-3-13	5 John St			72.062-3-13			1- 16- 5
Roacher Kenneth	210 1 Family Res		Enhanced S 41834	0	0	0	45,000
Roacher Darlene	Heuvelton Centr 406404	8,800	VILLAGE TAXABLE VALUE		45,000		
5 John St	Re:old Sty 1.7 Sty	45,000	COUNTY TAXABLE VALUE		45,000		
Heuvelton, NY 13654	83x165x84x165		TOWN TAXABLE VALUE		45,000		
	FRNT 83.00 DPTH 165.00		SCHOOL TAXABLE VALUE		0		
	EAST-0220737 NRTH-1685840						
	DEED BOOK 886 PG-00851						
	FULL MARKET VALUE	45,000					

72.062-3-14	7 John St			72.062-3-14			1- 19-15
Hayden Ivan R	210 1 Family Res		Enhanced S 41834	0	0	0	50,000
7 John St	Heuvelton Centr 406404	7,000	VILLAGE TAXABLE VALUE		50,000		
Heuvelton, NY 13654	FRNT 50.00 DPTH 200.00	50,000	COUNTY TAXABLE VALUE		50,000		
	EAST-0220799 NRTH-1685797		TOWN TAXABLE VALUE		50,000		
	DEED BOOK 1003 PG-00069		SCHOOL TAXABLE VALUE		0		
	FULL MARKET VALUE	50,000					

72.062-3-15	11 John St			72.062-3-15			1- 14- 5
Hilborne Katherine A	210 1 Family Res		Basic Star 41854	0	0	0	30,000
11 John St	Heuvelton Centr 406404	8,000	VILLAGE TAXABLE VALUE		35,000		
Heuvelton, NY 13654	Re:02sp25000	35,000	COUNTY TAXABLE VALUE		35,000		
	072012sp43000		TOWN TAXABLE VALUE		35,000		
	74x142x74x139		SCHOOL TAXABLE VALUE		5,000		
	FRNT 75.00 DPTH 140.00						
	BANK8888288						
	EAST-0220820 NRTH-1685727						
	DEED BOOK 2012 PG-11405						
	FULL MARKET VALUE	35,000					

72.062-3-16.1	13 John St			72.062-3-16.1			1- 14-10
Cline Shirley A	210 1 Family Res		Enhanced S 41834	0	0	0	53,000
13 John St	Heuvelton Centr 406404	5,800	VILLAGE TAXABLE VALUE		53,000		
Heuvelton, NY 13654	Re:Old Sty 2.0 Sty	53,000	COUNTY TAXABLE VALUE		53,000		
	062012sp60000		TOWN TAXABLE VALUE		53,000		
	51x139x40x98x5x40		SCHOOL TAXABLE VALUE		0		
	FRNT 51.00 DPTH 118.00						
	BANK8888830						
	EAST-0220868 NRTH-1685690						
	DEED BOOK 2012 PG-9519						
	FULL MARKET VALUE	53,000					

TAX MAP PARCEL NUMBER	PROPERTY LOCATION & CLASS	ASSESSMENT	EXEMPTION CODE	VILLAGE	COUNTY	TOWN	SCHOOL
CURRENT OWNERS NAME	SCHOOL DISTRICT	LAND	TAX DESCRIPTION	TAXABLE VALUE			
CURRENT OWNERS ADDRESS	PARCEL SIZE/GRID COORD	TOTAL	SPECIAL DISTRICTS	ACCOUNT NO.			
***** 72.062-3-17 *****							
101 Lisbon St							1- 1- 1
72.062-3-17	210 1 Family Res		Enhanced S 41834	0	0	0	57,000
Morrow Robert	Heuvelton Centr 406404	7,300	VILLAGE TAXABLE VALUE		57,000		
Morrow Virginia	Re: 2.0 Sty Old Sty	57,000	COUNTY TAXABLE VALUE		57,000		
PO Box 23	95x165x15x185		TOWN TAXABLE VALUE		57,000		
Heuvelton, NY 13654	FRNT 95.00 DPTH 99.00		SCHOOL TAXABLE VALUE		0		
	EAST-0221198 NRTH-1685968						
	DEED BOOK 923 PG-01107						
	FULL MARKET VALUE	57,000					
***** 72.062-3-18 *****							
95 Lisbon St							1- 7-14
72.062-3-18	210 1 Family Res		Basic Star 41854	0	0	0	30,000
Willard Walter M	Heuvelton Centr 406404	13,300	VILLAGE TAXABLE VALUE		118,000		
Willard Betsy I	FRNT 150.00 DPTH	118,000	COUNTY TAXABLE VALUE		118,000		
3176 County Route 11	ACRES 1.10 BANK8888830		TOWN TAXABLE VALUE		118,000		
Heuvelton, NY 13654	EAST-0221049 NRTH-1685948		SCHOOL TAXABLE VALUE		88,000		
	DEED BOOK 2014 PG-11597						
	FULL MARKET VALUE	118,000					
***** 72.062-3-19 *****							
91 Lisbon St							1- 13-13
72.062-3-19	311 Res vac land		VILLAGE TAXABLE VALUE		5,000		
Willard Walter M	Heuvelton Centr 406404	5,000	COUNTY TAXABLE VALUE		5,000		
Willard Betsy I	FRNT 111.00 DPTH 184.00	5,000	TOWN TAXABLE VALUE		5,000		
3176 County Route 11	BANK8888830		SCHOOL TAXABLE VALUE		5,000		
Heuvelton, NY 13654	EAST-0221019 NRTH-1685805						
	DEED BOOK 2014 PG-11597						
	FULL MARKET VALUE	5,000					
***** 72.062-3-20 *****							
87 Lisbon St							1- 18- 7
72.062-3-20	210 1 Family Res		VET COM C 41132	0	15,000	0	0
Ballard Walter E Jr	Heuvelton Centr 406404	7,900	VET COM T 41133	0	0	15,000	0
Ballard Donna L	FRNT 59.00 DPTH 228.00	60,000	VET COM V 41137	15,000	0	0	0
87 Lisbon St	EAST-0220944 NRTH-1685760		VET DIS C 41142	0	30,000	0	0
Heuvelton, NY 13654	DEED BOOK 1002 PG-00421		VET DIS T 41143	0	0	30,000	0
	FULL MARKET VALUE	60,000	VET DIS V 41147	30,000	0	0	0
			Enhanced S 41834	0	0	0	60,000
			VILLAGE TAXABLE VALUE		15,000		
			COUNTY TAXABLE VALUE		15,000		
			TOWN TAXABLE VALUE		15,000		
			SCHOOL TAXABLE VALUE		0		
***** 72.062-3-21.1 *****							
17 John St							1- 5- 4
72.062-3-21.1	210 1 Family Res		Basic Star 41854	0	0	0	30,000
Garrett Jenny L	Heuvelton Centr 406404	10,000	VILLAGE TAXABLE VALUE		90,000		
17 John St	Re:Vic 2.0 Sty w/det gar	90,000	COUNTY TAXABLE VALUE		90,000		
Heuvelton, NY 13654	106'rfx40x5x98x112x139'rf		TOWN TAXABLE VALUE		90,000		
	FRNT 106.00 DPTH		SCHOOL TAXABLE VALUE		60,000		
	ACRES 0.35						
	EAST-0220930 NRTH-1685640						
	DEED BOOK 2009 PG-8788						
	FULL MARKET VALUE	90,000					

TAX MAP PARCEL NUMBER	PROPERTY LOCATION & CLASS	ASSESSMENT	EXEMPTION CODE	VILLAGE	COUNTY	TOWN	SCHOOL	ACCOUNT NO.
CURRENT OWNERS NAME	SCHOOL DISTRICT	LAND	TAX DESCRIPTION	TAXABLE VALUE				
CURRENT OWNERS ADDRESS	PARCEL SIZE/GRID COORD	TOTAL	SPECIAL DISTRICTS					
***** 72.062-3-22 *****								
81 Lisbon St								1- 1-10
72.062-3-22	210 1 Family Res		Basic Star 41854	0	0			30,000
Hynes Donna D	Heuvelton Centr 406404	7,400	VILLAGE TAXABLE VALUE		91,000			
Risley Gary	FRNT 75.00 DPTH 120.00	91,000	COUNTY TAXABLE VALUE		91,000			
81 Lisbon St	EAST-0220811 NRTH-1685515		TOWN TAXABLE VALUE		91,000			
Heuvelton, NY 13654	DEED BOOK 1070 PG-336		SCHOOL TAXABLE VALUE		61,000			
	FULL MARKET VALUE	91,000						
***** 72.062-3-23.1 *****								
10 John St								1- 9- 9
72.062-3-23.1	210 1 Family Res		Basic Star 41854	0	0			30,000
Richardson Lloyd S	Heuvelton Centr 406404	8,000	VILLAGE TAXABLE VALUE		82,000			
Richardson Christine	Re:0697sp62500	82,000	COUNTY TAXABLE VALUE		82,000			
PO Box 575	FRNT 80.00 DPTH 135.00		TOWN TAXABLE VALUE		82,000			
Heuvelton, NY 13654	EAST-0220722 NRTH-1685560		SCHOOL TAXABLE VALUE		52,000			
	DEED BOOK 1109 PG-275							
	FULL MARKET VALUE	82,000						
***** 72.062-3-24 *****								
77 Lisbon St								1- 4-11
72.062-3-24	210 1 Family Res		Basic Star 41854	0	0			30,000
Rickett Allen M	Heuvelton Centr 406404	6,400	VILLAGE TAXABLE VALUE		58,000			
Terwilliger Katherine L	Re:old Style Bungalow	58,000	COUNTY TAXABLE VALUE		58,000			
77 Lisbon St	1.5 Sty		TOWN TAXABLE VALUE		58,000			
Heuvelton, NY 13654	FRNT 60.00 DPTH 120.00		SCHOOL TAXABLE VALUE		28,000			
	BANK8888869							
	EAST-0220757 NRTH-1685461							
	DEED BOOK 2005 PG-18525							
	FULL MARKET VALUE	58,000						
***** 72.062-3-25 *****								
75 Lisbon St								1- 9-13
72.062-3-25	210 1 Family Res		Basic Star 41854	0	0			30,000
Hynes Julie Elizabeth	Heuvelton Centr 406404	10,700	VILLAGE TAXABLE VALUE		65,000			
75 Lisbon St	Re:2010sp63500	65,000	COUNTY TAXABLE VALUE		65,000			
Heuvelton, NY 13654	130x190x130x189		TOWN TAXABLE VALUE		65,000			
	FRNT 130.00 DPTH 189.00		SCHOOL TAXABLE VALUE		35,000			
	BANK8888830							
	EAST-0220666 NRTH-1685412							
	DEED BOOK 2010 PG-10623							
	FULL MARKET VALUE	65,000						
***** 72.062-3-26 *****								
71 Lisbon St								1- 2- 1
72.062-3-26	220 2 Family Res		Basic Star 41854	0	0			30,000
Downing Sandra L	Heuvelton Centr 406404	8,200	VILLAGE TAXABLE VALUE		65,000			
71 Lisbon St Apt B	Re:stone 2.0 Sty	65,000	COUNTY TAXABLE VALUE		65,000			
Heuvelton, NY 13654-3130	FRNT 102.00 DPTH 120.00		TOWN TAXABLE VALUE		65,000			
	BANK8888150		SCHOOL TAXABLE VALUE		35,000			
	EAST-0220626 NRTH-1685306							
	DEED BOOK 2003 PG-24277							
	FULL MARKET VALUE	65,000						

STATE OF NEW YORK
 COUNTY - St Lawrence
 TOWN - Oswegatchie
 VILLAGE - Heuvelton
 SWIS - 406401

2 0 1 6 T E N T A T I V E A S S E S S M E N T R O L L
 T A X A B L E SECTION OF THE ROLL - 1
 THESE ASSESSMENTS ARE ALSO USED FOR VILLAGE PURPOSES
 TAX MAP NUMBER SEQUENCE
 UNIFORM PERCENT OF VALUE IS 100.00
 UNIFORM PERCENT OF VALUE IS 100.00

PAGE 36
 VALUATION DATE-JUL 01, 2015
 TAXABLE STATUS DATE-MAR 01, 2016

TAX MAP PARCEL NUMBER	PROPERTY LOCATION & CLASS	ASSESSMENT	EXEMPTION CODE	VILLAGE	COUNTY	TOWN	SCHOOL	ACCOUNT NO.
CURRENT OWNERS NAME	SCHOOL DISTRICT	LAND	TAX DESCRIPTION	TAXABLE VALUE				
CURRENT OWNERS ADDRESS	PARCEL SIZE/GRID COORD	TOTAL	SPECIAL DISTRICTS					

72.062-3-27	67 Lisbon St							72.062-3-27
Ritchie Benjamin J	210 1 Family Res		Basic Star 41854	0	0	0		1- 1-15
67 Lisbon St	Heuvelton Centr 406404	7,700	VILLAGE TAXABLE VALUE		50,000			
Heuvelton, NY 13654	Re:old Sty 1.5 Sty W/ Det Carriage Barn	50,000	COUNTY TAXABLE VALUE		50,000			
	84x120x87x120		TOWN TAXABLE VALUE		50,000			
	FRNT 84.00 DPTH 120.00		SCHOOL TAXABLE VALUE		20,000			
	BANK8888288							
	EAST-0220564 NRTH-1685235							
	DEED BOOK 2007 PG-20888							
	FULL MARKET VALUE	50,000						

72.062-3-28	29 York St							72.062-3-28
Spriggs Bernard C	210 1 Family Res		Enhanced S 41834	0	0	0		1- 3- 1
Spriggs Marabeth J	Heuvelton Centr 406404	8,600	VILLAGE TAXABLE VALUE		63,000			
PO Box 163	Re:old Sty 1.7 Sty	63,000	COUNTY TAXABLE VALUE		63,000			
Heuvelton, NY 13654	73x187x72x189		TOWN TAXABLE VALUE		63,000			
	FRNT 73.00 DPTH 188.00		SCHOOL TAXABLE VALUE		0			
	EAST-0220530 NRTH-1685337							
	DEED BOOK 1017 PG-00862							
	FULL MARKET VALUE	63,000						

72.062-3-29	30 York St							72.062-3-29
Holmes Walter J	210 1 Family Res		Basic Star 41854	0	0	0		1- 19-13
30 York St	Heuvelton Centr 406404	5,900	VILLAGE TAXABLE VALUE		45,000			
Heuvelton, NY 13654	Re:0704sp30000	45,000	COUNTY TAXABLE VALUE		45,000			
	FRNT 112.00 DPTH 60.00		TOWN TAXABLE VALUE		45,000			
	EAST-0220394 NRTH-1685202		SCHOOL TAXABLE VALUE		15,000			
	DEED BOOK 2005 PG-5860							
	FULL MARKET VALUE	45,000						

72.062-3-30	14 Clinton St							72.062-3-30
Lambert Joan V	210 1 Family Res		Enhanced S 41834	0	0	0		1- 19- 2
14 Clinton St	Heuvelton Centr 406404	9,900	Home Imp - 44212	0	840	0		65,300
Heuvelton, NY 13654	Re:old Sty 2.0 Sty	95,000	VILLAGE TAXABLE VALUE		95,000			
	0905SP77500		COUNTY TAXABLE VALUE		94,160			
	180x112x180x115		TOWN TAXABLE VALUE		95,000			
	FRNT 180.00 DPTH 114.00		SCHOOL TAXABLE VALUE		29,700			
	EAST-0220305 NRTH-1685111							
	DEED BOOK 2005 PG-15131							
	FULL MARKET VALUE	95,000						

72.062-3-32	59 Lisbon St							72.062-3-32
Barr William C	210 1 Family Res		VILLAGE TAXABLE VALUE		30,000			1- 6- 2
5439 State Highway 812	Heuvelton Centr 406404	6,200	COUNTY TAXABLE VALUE		30,000			
Ogdensburg, NY 13669	FRNT 60.00 DPTH 112.00	30,000	TOWN TAXABLE VALUE		30,000			
	EAST-0220360 NRTH-1684984		SCHOOL TAXABLE VALUE		30,000			
	DEED BOOK 2016 PG-1083							
	FULL MARKET VALUE	30,000						

PRIOR OWNER ON 3/01/2016								
Barr William C								



TAX MAP PARCEL NUMBER	PROPERTY LOCATION & CLASS	ASSESSMENT	EXEMPTION CODE	VILLAGE	COUNTY	TOWN	SCHOOL
CURRENT OWNERS NAME	SCHOOL DISTRICT	LAND	TAX DESCRIPTION	TAXABLE VALUE			
CURRENT OWNERS ADDRESS	PARCEL SIZE/GRID COORD	TOTAL	SPECIAL DISTRICTS	ACCOUNT NO.			
***** 72.062-3-33 *****							
57 Lisbon St							1- 11- 5
72.062-3-33	210 1 Family Res		Basic Star 41854	0	0	0	30,000
Knowlton Stephen P & Etal	Heuvelton Centr 406404	6,200	VILLAGE TAXABLE VALUE		59,000		
PO Box 121	FRNT 60.00 DPTH 112.00	59,000	COUNTY TAXABLE VALUE		59,000		
Heuvelton, NY 13654	EAST-0220315 NRTH-1684938		TOWN TAXABLE VALUE		59,000		
	DEED BOOK 1106 PG-533		SCHOOL TAXABLE VALUE		29,000		
	FULL MARKET VALUE	59,000					
***** 72.062-3-34 *****							
55 Lisbon St							1- 11-11
72.062-3-34	210 1 Family Res		Basic Star 41854	0	0	0	30,000
Kennedy Paul	Heuvelton Centr 406404	6,200	Home Imp - 44212	0	3,566	0	0
Kennedy Joan	FRNT 50.00 DPTH 140.00	72,000	VILLAGE TAXABLE VALUE		72,000		
PO Box 98	EAST-0220277 NRTH-1684905		COUNTY TAXABLE VALUE		68,434		
Heuvelton, NY 13654	DEED BOOK 936 PG-01012		TOWN TAXABLE VALUE		72,000		
	FULL MARKET VALUE	72,000	SCHOOL TAXABLE VALUE		42,000		
***** 72.062-3-35 *****							
65 State St							1- 3- 5
72.062-3-35	330 Vacant comm		VILLAGE TAXABLE VALUE		5,000		
Community Bank NA	Heuvelton Centr 406404	5,000	COUNTY TAXABLE VALUE		5,000		
Attn: Accounts Payable	Vacant Lot	5,000	TOWN TAXABLE VALUE		5,000		
5790 Widewaters Pkwy Ste 2	FRNT 50.00 DPTH 102.00		SCHOOL TAXABLE VALUE		5,000		
Syracuse, NY 13214-1850	EAST-0220249 NRTH-1684821						
	DEED BOOK 1006 PG-00540						
	FULL MARKET VALUE	5,000					
***** 72.062-3-36 *****							
61 State St							1- 11- 1
72.062-3-36	210 1 Family Res		VET WAR C 41122	0	10,505	0	0
Brady James	Heuvelton Centr 406404	7,200	VET WAR T 41123	0	0	9,000	0
Brady Jeanne	90x100x90x102	72,000	VET WAR V 41127	9,000	0	0	0
61 State St	FRNT 90.00 DPTH 101.00		RPTL466_f 41691	3,000	3,000	3,000	0
Heuvelton, NY 13654	EAST-0220202 NRTH-1684871		Home Imp - 44212	0	1,965	0	0
	DEED BOOK 909 PG-01059		Enhanced S 41834	0	0	0	65,300
	FULL MARKET VALUE	72,000	VILLAGE TAXABLE VALUE		60,000		
			COUNTY TAXABLE VALUE		56,530		
			TOWN TAXABLE VALUE		60,000		
			SCHOOL TAXABLE VALUE		6,700		
***** 72.062-3-37 *****							
59 State St							1- 2- 4
72.062-3-37	210 1 Family Res		VILLAGE TAXABLE VALUE		60,000		
Lenfant Phil M	Heuvelton Centr 406404	4,800	COUNTY TAXABLE VALUE		60,000		
Lenfant Babette	Re:Old Sty 2.0 Sty	60,000	TOWN TAXABLE VALUE		60,000		
300 Kanawah Run	FRNT 45.00 DPTH 100.00		SCHOOL TAXABLE VALUE		60,000		
Yorktown, VA 23693	EAST-0220151 NRTH-1684909						
	DEED BOOK 2015 PG-2324						
	FULL MARKET VALUE	60,000					

TAX MAP PARCEL NUMBER	PROPERTY LOCATION & CLASS	ASSESSMENT	EXEMPTION CODE	VILLAGE	COUNTY	TOWN	SCHOOL
CURRENT OWNERS NAME	SCHOOL DISTRICT	LAND	TAX DESCRIPTION	TAXABLE VALUE			
CURRENT OWNERS ADDRESS	PARCEL SIZE/GRID COORD	TOTAL	SPECIAL DISTRICTS	ACCOUNT NO.			
***** 72.062-3-39 *****							
6 Clinton St							1- 1- 9
72.062-3-39	210 1 Family Res		VILLAGE TAXABLE VALUE	60,000			
Larue Richard A	Heuvelton Centr 406404	5,300	COUNTY TAXABLE VALUE	60,000			
Larue Cynthia A	Re:crawford Insurance	60,000	TOWN TAXABLE VALUE	60,000			
PO Box 155	FRNT 55.00 DPTH 90.00		SCHOOL TAXABLE VALUE	60,000			
Crozet, VA 22932	EAST-0220188 NRTH-1684992						
	DEED BOOK 1063 PG-798						
	FULL MARKET VALUE	60,000					
***** 72.062-3-40 *****							
8 Clinton St							1- 17- 8
72.062-3-40	210 1 Family Res		Basic Star 41854	0	0	0	30,000
LaShomb Joseph Henry	Heuvelton Centr 406404	6,300	Home Imp - 44212	0	2,033	0	0
LaShomb Stephanie Lynn	FRNT 60.00 DPTH 115.00	55,000	VILLAGE TAXABLE VALUE	55,000			
8 Clinton St	EAST-0220236 NRTH-1685017		COUNTY TAXABLE VALUE	52,967			
Heuvelton, NY 13654	DEED BOOK 2009 PG-12459		TOWN TAXABLE VALUE	55,000			
	FULL MARKET VALUE	55,000	SCHOOL TAXABLE VALUE	25,000			
***** 72.062-3-41 *****							
107 Lisbon St							1- 15- 4
72.062-3-41	210 1 Family Res		Basic Star 41854	0	0	0	30,000
Herron John Jr	Heuvelton Centr 406404	12,700	VILLAGE TAXABLE VALUE	80,000			
PO Box 611	Re:Doublewide W/det gar	80,000	COUNTY TAXABLE VALUE	80,000			
Heuvelton, NY 13654	Re:1109sp79900		TOWN TAXABLE VALUE	80,000			
	FRNT 198.00 DPTH 190.00		SCHOOL TAXABLE VALUE	50,000			
	EAST-0221313 NRTH-1686120						
	DEED BOOK 2009 PG-18562						
	FULL MARKET VALUE	80,000					
***** 72.062-4-1 *****							
70 Lisbon St							1- 7- 6
72.062-4-1	210 1 Family Res		Basic Star 41854	0	0	0	30,000
Norman David M	Heuvelton Centr 406404	11,300	VILLAGE TAXABLE VALUE	50,000			
70 Lisbon St	Re:old Sty 1.5 Sty White	50,000	COUNTY TAXABLE VALUE	50,000			
Heuvelton, NY 13654	red trim 1104sp42000		TOWN TAXABLE VALUE	50,000			
	305x126x312x50		SCHOOL TAXABLE VALUE	20,000			
	FRNT 305.00 DPTH 88.00						
	BANK8888869						
	EAST-0220767 NRTH-1685211						
	DEED BOOK 2004 PG-21669						
	FULL MARKET VALUE	50,000					
***** 72.062-4-2 *****							
72 Lisbon St							1- 1-13
72.062-4-2	210 1 Family Res		VILLAGE TAXABLE VALUE	45,000			
Ashworth Angela M	Heuvelton Centr 406404	10,300	COUNTY TAXABLE VALUE	45,000			
515 Seymour St	148x162x151x126	45,000	TOWN TAXABLE VALUE	45,000			
Ogdensburg, NY 13669	FRNT 148.00 DPTH 144.00		SCHOOL TAXABLE VALUE	45,000			
	EAST-0220925 NRTH-1685357						
	DEED BOOK 2010 PG-18048						
	FULL MARKET VALUE	45,000					

STATE OF NEW YORK
 COUNTY - St Lawrence
 TOWN - Oswegatchie
 VILLAGE - Heuvelton
 SWIS - 406401

2 0 1 6 T E N T A T I V E A S S E S S M E N T R O L L
 T A X A B L E SECTION OF THE ROLL - 1
 THESE ASSESSMENTS ARE ALSO USED FOR VILLAGE PURPOSES
 TAX MAP NUMBER SEQUENCE
 UNIFORM PERCENT OF VALUE IS 100.00
 UNIFORM PERCENT OF VALUE IS 100.00

TAX MAP PARCEL NUMBER	PROPERTY LOCATION & CLASS	ASSESSMENT	EXEMPTION CODE	VILLAGE	COUNTY	TOWN	SCHOOL	ACCOUNT NO.
CURRENT OWNERS NAME	SCHOOL DISTRICT	LAND	TAX DESCRIPTION	TAXABLE VALUE				
CURRENT OWNERS ADDRESS	PARCEL SIZE/GRID COORD	TOTAL	SPECIAL DISTRICTS					

72.062-4-3	76 Lisbon St			72.062-4-3	*****			
	210 1 Family Res		Basic Star 41854	0	0	0	1- 9-14	30,000
Bullock Gizelle	Heuvelton Centr 406404	11,700	VILLAGE TAXABLE VALUE		121,000			
Bullock Adam D	Re:Vic 1.7 Sty	121,000	COUNTY TAXABLE VALUE		121,000			
76 Lisbon St	08sp116000		TOWN TAXABLE VALUE		121,000			
Heuvelton, NY 13654	181x208x178x162		SCHOOL TAXABLE VALUE		91,000			
	FRNT 181.00 DPTH 165.00							
	BANK8888288							
	EAST-0221051 NRTH-1685470							
	DEED BOOK 2014 PG-3683							
	FULL MARKET VALUE	121,000						

72.062-4-4	82 Lisbon St			72.062-4-4	*****			
	210 1 Family Res		Basic Star 41854	0	0	0	1- 7- 2	30,000
Rickett Allen S	Heuvelton Centr 406404	10,400	VILLAGE TAXABLE VALUE		80,000			
Rickett Ursula F	Re:Cape 1.5 Sty W/det Gar	80,000	COUNTY TAXABLE VALUE		80,000			
82 Lisbon St	109x240x112x208		TOWN TAXABLE VALUE		80,000			
Heuvelton, NY 13654	FRNT 109.00 DPTH 224.00		SCHOOL TAXABLE VALUE		50,000			
	EAST-0221172 NRTH-1685568							
	DEED BOOK 2010 PG-2060							
	FULL MARKET VALUE	80,000						

72.062-4-5	86 Lisbon St			72.062-4-5	*****			
	210 1 Family Res		Basic Star 41854	0	0	0	1- 17- 3	30,000
Cole Jocelyn Ann	Heuvelton Centr 406404	8,800	VILLAGE TAXABLE VALUE		49,000			
15 Lord Dr	Re:032011sp35000	49,000	COUNTY TAXABLE VALUE		49,000			
Ogdensburg, NY 13669	70x256x72x240		TOWN TAXABLE VALUE		49,000			
	FRNT 70.00 DPTH 250.00		SCHOOL TAXABLE VALUE		19,000			
	EAST-0221240 NRTH-1685618							
	DEED BOOK 2011 PG-4358							
	FULL MARKET VALUE	49,000						

72.062-4-8.11	64 Rensselaer St			72.062-4-8.11	*****			
	449 Other Storg		VILLAGE TAXABLE VALUE		125,000	1- 13- 5.1		
Patterson John	Heuvelton Centr 406404	13,900	COUNTY TAXABLE VALUE		125,000			
PO Box 857	Re:Warehouse & Office	125,000	TOWN TAXABLE VALUE		125,000			
Ogdensburg, NY 13669	0608sp110000		SCHOOL TAXABLE VALUE		125,000			
	181x356x100x227							
	FRNT 181.00 DPTH							
	ACRES 73.00							
	EAST-0221636 NRTH-1685799							
	DEED BOOK 2015 PG-7577							
	FULL MARKET VALUE	125,000						

STATE OF NEW YORK
 COUNTY - St Lawrence
 TOWN - Oswegatchie
 VILLAGE - Heuvelton
 SWIS - 406401

2 0 1 6 T E N T A T I V E A S S E S S M E N T R O L L
 T A X A B L E SECTION OF THE ROLL - 1
 THESE ASSESSMENTS ARE ALSO USED FOR VILLAGE PURPOSES
 TAX MAP NUMBER SEQUENCE
 UNIFORM PERCENT OF VALUE IS 100.00
 UNIFORM PERCENT OF VALUE IS 100.00

PAGE 40
 VALUATION DATE-JUL 01, 2015
 TAXABLE STATUS DATE-MAR 01, 2016

TAX MAP PARCEL NUMBER	PROPERTY LOCATION & CLASS	ASSESSMENT	EXEMPTION CODE	VILLAGE	COUNTY	TOWN	SCHOOL	ACCOUNT NO.
CURRENT OWNERS NAME	SCHOOL DISTRICT	LAND	TAX DESCRIPTION	TAXABLE VALUE				
CURRENT OWNERS ADDRESS	PARCEL SIZE/GRID COORD	TOTAL	SPECIAL DISTRICTS					

72.062-4-8.12	Rensselaer St 311 Res vac land		VILLAGE TAXABLE VALUE	1,500				
McCadam Cheese Co, Inc	Heuvelton Centr 406404	1,500	COUNTY TAXABLE VALUE	1,500				
210 W Terminal Rd	54x392x30x356	1,500	TOWN TAXABLE VALUE	1,500				
Liverpool, NY 13088-6716	FRNT 54.00 DPTH 203.00 ACRES 0.25 EAST-0221675 NRTH-1685753 DEED BOOK 1005 PG-492 FULL MARKET VALUE 1,500		SCHOOL TAXABLE VALUE	1,500				

72.062-4-9	74 Water St 210 1 Family Res		Enhanced S 41834	0	0	0	1- 14-14	35,000
Hitchcock William V	Heuvelton Centr 406404	7,000	VILLAGE TAXABLE VALUE	35,000				
74 Water St	120x90x145x65	35,000	COUNTY TAXABLE VALUE	35,000				
Heuvelton, NY 13654	FRNT 120.00 DPTH 78.00 EAST-0221969 NRTH-1685762 DEED BOOK 2009 PG-12772 FULL MARKET VALUE 35,000		TOWN TAXABLE VALUE	35,000				

72.062-4-11.1	65 Water St 443 Feed sales		VILLAGE TAXABLE VALUE	65,000			1- 1- 2	
Bush Ryan	Heuvelton Centr 406404	15,800	COUNTY TAXABLE VALUE	65,000				
65 Water St	Re:Agway Feed Store	65,000	TOWN TAXABLE VALUE	65,000				
Heuvelton, NY 13654	W/new warehouse 50000sp FRNT 648.00 DPTH ACRES 1.20 EAST-0221522 NRTH-1685579 DEED BOOK 2011 PG-1525 FULL MARKET VALUE 65,000		SCHOOL TAXABLE VALUE	65,000				

72.062-4-12	57 Water St 449 Other Storag		VILLAGE TAXABLE VALUE	50,000			1- 4- 8	
Marshall Dean D	Heuvelton Centr 406404	13,700	COUNTY TAXABLE VALUE	50,000				
PO Box 332	Com & Trlr	50,000	TOWN TAXABLE VALUE	50,000				
Heuvelton, NY 13654-3235	180x189x180x125 FRNT 180.00 DPTH 157.00 EAST-0221340 NRTH-1685379 DEED BOOK 2012 PG-14239 FULL MARKET VALUE 50,000		SCHOOL TAXABLE VALUE	50,000				

72.062-4-13	55 Water St 210 1 Family Res		Basic Star 41854	0	0	0	1- 4- 7	30,000
Bloodough Christopher P	Heuvelton Centr 406404	10,000	VILLAGE TAXABLE VALUE	60,000				
55 Water St	Re:0309sp50500	60,000	COUNTY TAXABLE VALUE	60,000				
Heuvelton, NY 13654	77x213x89x187 FRNT 77.00 DPTH 200.00 BANK8888830 EAST-0221259 NRTH-1685301 DEED BOOK 2009 PG-4365 FULL MARKET VALUE 60,000		TOWN TAXABLE VALUE	60,000				



TAX MAP PARCEL NUMBER	PROPERTY LOCATION & CLASS	ASSESSMENT	EXEMPTION CODE	VILLAGE	COUNTY	TOWN	SCHOOL	ACCOUNT NO.
CURRENT OWNERS NAME	SCHOOL DISTRICT	LAND	TAX DESCRIPTION					TAXABLE VALUE
CURRENT OWNERS ADDRESS	PARCEL SIZE/GRID COORD	TOTAL	SPECIAL DISTRICTS					
*****								72.062-4-15.1 *****
49 Water St								1- 8- 2
72.062-4-15.1	210 1 Family Res		Basic Star 41854	0	0	0	30,000	
Hayes Damien M	Heuvelton Centr 406404	8,000	VILLAGE TAXABLE VALUE		65,000			
49 Water St	Re:Old Sty Cape 1.7 Sty	65,000	COUNTY TAXABLE VALUE		65,000			
Heuvelton, NY 13654	Re:062011sp65000		TOWN TAXABLE VALUE		65,000			
	120x250x120x213		SCHOOL TAXABLE VALUE		35,000			
	FRNT 120.00 DPTH 231.00							
	BANK8888288							
	EAST-0221194 NRTH-1685224							
	DEED BOOK 2011 PG-7919							
	FULL MARKET VALUE	65,000						
*****								72.062-4-16 *****
47 Water St								1- 17-14
72.062-4-16	210 1 Family Res		Enhanced S 41834	0	0	0	65,300	
Washburn Shirley (Lu)	Heuvelton Centr 406404	13,300	Home Imp - 44212	0	495	0	0	
PO Box 165	Re:Modern Ranch	135,000	VILLAGE TAXABLE VALUE		135,000			
Heuvelton, NY 13654	07SP134000		COUNTY TAXABLE VALUE		134,505			
	ACRES 1.00		TOWN TAXABLE VALUE		135,000			
	EAST-0221069 NRTH-1685132		SCHOOL TAXABLE VALUE		69,700			
	DEED BOOK 2009 PG-19503							
	FULL MARKET VALUE	135,000						
*****								72.062-4-17 *****
45 York St								1- 4- 1
72.062-4-17	210 1 Family Res		Basic Star 41854	0	0	0	30,000	
Zeh John III	Heuvelton Centr 406404	11,000	VILLAGE TAXABLE VALUE		110,000			
Zeh Carol	Re:old Sty 2.0 Sty W/att	110,000	COUNTY TAXABLE VALUE		110,000			
PO Box 409	2.0 Sty Carriage House		TOWN TAXABLE VALUE		110,000			
Heuvelton, NY 13654	FRNT 130.00 DPTH 210.00		SCHOOL TAXABLE VALUE		80,000			
	EAST-0220982 NRTH-1684961							
	DEED BOOK 956 PG-00533							
	FULL MARKET VALUE	110,000						
*****								72.062-4-18.11 *****
35 York St								1- 18-13
72.062-4-18.11	210 1 Family Res		Enhanced S 41834	0	0	0	65,300	
Chambers Margaret E	Heuvelton Centr 406404	10,700	VILLAGE TAXABLE VALUE		97,000			
35 York St	Re:DW w/att Gar	97,000	COUNTY TAXABLE VALUE		97,000			
Heuvelton, NY 13654	FRNT 120.00 DPTH 220.00		TOWN TAXABLE VALUE		97,000			
	EAST-0220802 NRTH-1685114		SCHOOL TAXABLE VALUE		31,700			
	DEED BOOK 2004 PG-23179							
	FULL MARKET VALUE	97,000						
*****								72.062-4-18.12 *****
41 York St								
72.062-4-18.12	210 1 Family Res		Basic Star 41854	0	0	0	30,000	
Brown Thomas R	Heuvelton Centr 406404	10,700	VILLAGE TAXABLE VALUE		88,000			
Brown Kathleen M	Re:old Sty 2.0 Sty	88,000	COUNTY TAXABLE VALUE		88,000			
15 York St	130sx220sx99sx220s		TOWN TAXABLE VALUE		88,000			
Heuvelton, NY 13654	FRNT 134.00 DPTH 184.00		SCHOOL TAXABLE VALUE		58,000			
	BANK8888288							
	EAST-0220882 NRTH-1685039							
	DEED BOOK 2003 PG-11846							
	FULL MARKET VALUE	88,000						

STATE OF NEW YORK
 COUNTY - St Lawrence
 TOWN - Oswegatchie
 VILLAGE - Heuvelton
 SWIS - 406401

2 0 1 6 T E N T A T I V E A S S E S S M E N T R O L L
 T A X A B L E SECTION OF THE ROLL - 1
 THESE ASSESSMENTS ARE ALSO USED FOR VILLAGE PURPOSES
 TAX MAP NUMBER SEQUENCE
 UNIFORM PERCENT OF VALUE IS 100.00
 UNIFORM PERCENT OF VALUE IS 100.00

TAX MAP PARCEL NUMBER	PROPERTY LOCATION & CLASS	ASSESSMENT	EXEMPTION CODE	VILLAGE	COUNTY	TOWN	SCHOOL	ACCOUNT NO.
CURRENT OWNERS NAME	SCHOOL DISTRICT	LAND	TAX DESCRIPTION					TAXABLE VALUE
CURRENT OWNERS ADDRESS	PARCEL SIZE/GRID COORD	TOTAL	SPECIAL DISTRICTS					

72.062-4-20	Water							72.062-4-20
Marshall Dean D	321 Abandoned ag		VILLAGE TAXABLE VALUE					
PO Box 332	Heuvelton Centr 406404	1,200	COUNTY TAXABLE VALUE					
Heuvelton, NY 13654	Abandoned Railroad R.o.w	1,200	TOWN TAXABLE VALUE					
	ACRES 0.82		SCHOOL TAXABLE VALUE					
	EAST-0221099 NRTH-1685339							
	DEED BOOK 1018 PG-00442							
	FULL MARKET VALUE	1,200						

72.062-4-21	47 Rensselaer St							72.062-4-21
Crobar Jeffrey M	210 1 Family Res		VILLAGE TAXABLE VALUE					1- 13- 4
50 Annette St	Heuvelton Centr 406404	9,700	COUNTY TAXABLE VALUE					
Heuvelton, NY 13654-0174	Re:garage W/upstairs L.a.	59,000	TOWN TAXABLE VALUE					
	180x110x112x159		SCHOOL TAXABLE VALUE					
	FRNT 180.00 DPTH 109.00							
	EAST-0221521 NRTH-1686039							
	DEED BOOK 1017 PG-181							
	FULL MARKET VALUE	59,000						

72.062-4-22	98 Lisbon St							72.062-4-22
Bushey Merla (Lu)	210 1 Family Res		VILLAGE TAXABLE VALUE					1- 3-13
1026 Farnes Rd	Heuvelton Centr 406404	7,600	COUNTY TAXABLE VALUE					
Canton, NY 13617	FRNT 90.00 DPTH 110.00	33,000	TOWN TAXABLE VALUE					
	EAST-0221592 NRTH-1686119		SCHOOL TAXABLE VALUE					
	DEED BOOK 1108 PG-1033							
	FULL MARKET VALUE	33,000						

72.062-4-23	61 Rensselaer St							72.062-4-23
Selleck Erwin A	210 1 Family Res		Basic Star 41854	0	0	0	30,000	1- 14- 2
PO Box 104	Heuvelton Centr 406404	11,200	VILLAGE TAXABLE VALUE					
Heuvelton, NY 13654	Re:one Sty W/new Add	58,000	COUNTY TAXABLE VALUE					
	FRNT 132.00 DPTH 251.00		TOWN TAXABLE VALUE					
	EAST-0221871 NRTH-1686020		SCHOOL TAXABLE VALUE					
	DEED BOOK 2000 PG-1715							
	FULL MARKET VALUE	58,000						

72.062-4-24	7 Commerce St							72.062-4-24
Simmons Wayne M (LC)	210 1 Family Res		Basic Star 41854	0	0	0	30,000	PT 1-12-9
Simmons Cheryl A (LC)	Heuvelton Centr 406404	10,100	VILLAGE TAXABLE VALUE					
19 Stevens St	Re:Doublewide w/garages	66,000	COUNTY TAXABLE VALUE					
Canton, NY 13617-1318	Re:102010sp69000		TOWN TAXABLE VALUE					
	100x199x116x195		SCHOOL TAXABLE VALUE					
	FRNT 100.00 DPTH 213.00							
	EAST-0222054 NRTH-1686075							
	DEED BOOK 1079 PG-172							
	FULL MARKET VALUE	66,000						

TAX MAP PARCEL NUMBER	PROPERTY LOCATION & CLASS	ASSESSMENT	EXEMPTION CODE	VILLAGE	COUNTY	TOWN	SCHOOL	ACCOUNT NO.
CURRENT OWNERS NAME	SCHOOL DISTRICT	LAND	TAX DESCRIPTION	TAXABLE VALUE				
CURRENT OWNERS ADDRESS	PARCEL SIZE/GRID COORD	TOTAL	SPECIAL DISTRICTS					
***** 72.062-4-25 *****								
72.062-4-25	73 Rensselaer St							1- 5- 2.1
Simmons Earl R	210 1 Family Res		VET WAR C 41122	0	9,000	0	0	0
Thompson Lori	Heuvelton Centr 406404	9,800	VET WAR T 41123	0	0	9,000	0	0
5 W Higley Camp Rd 7A	0902sp40000	60,000	VET WAR V 41127	9,000	0	0	0	0
Colton, NY 13625-3221	125x115x160x190		Basic Star 41854	0	0	0	30,000	
	FRNT 125.00 DPTH 153.00		VILLAGE TAXABLE VALUE		51,000			
	EAST-0222241 NRTH-1685915		COUNTY TAXABLE VALUE		51,000			
	DEED BOOK 2002 PG-16691		TOWN TAXABLE VALUE		51,000			
	FULL MARKET VALUE	60,000	SCHOOL TAXABLE VALUE		30,000			
***** 72.062-4-26 *****								
72.062-4-26	82 Rensselaer St							1- 21- 6
Brothers Trevor J	270 Mfg housing		Basic Star 41854	0	0	0	30,000	
82 Rensselaer St	Heuvelton Centr 406404	8,400	VILLAGE TAXABLE VALUE		56,000			
Heuvelton, NY 13654	129x110x190x100	56,000	COUNTY TAXABLE VALUE		56,000			
	FRNT 129.00 DPTH 105.00		TOWN TAXABLE VALUE		56,000			
	BANK8888288		SCHOOL TAXABLE VALUE		26,000			
	EAST-0222247 NRTH-1685742							
	DEED BOOK 2015 PG-12684							
	FULL MARKET VALUE	56,000						
***** 72.062-4-27 *****								
72.062-4-27	78 Rensselaer St							1- 12- 5
Pike James P	314 Rural vac<10 - WTRFNT		VILLAGE TAXABLE VALUE		5,900			
Parent Dawn M	Heuvelton Centr 406404	5,900	COUNTY TAXABLE VALUE		5,900			
74 Rensselaer St	Re:60' Waterfrt	5,900	TOWN TAXABLE VALUE		5,900			
Heuvelton, NY 13654	FRNT 60.00 DPTH 100.00		SCHOOL TAXABLE VALUE		5,900			
	BANK8888830							
	EAST-0222146 NRTH-1685758							
	DEED BOOK 2010 PG-4289							
	FULL MARKET VALUE	5,900						
***** 72.062-4-28 *****								
72.062-4-28	74 Rensselaer St							1- 12- 6
Pike James P	210 1 Family Res - WTRFNT		CW_15_VET/ 41162	0	7,500	0	0	0
Parent Dawn M	Heuvelton Centr 406404	7,200	Basic Star 41854	0	0	0	30,000	
74 Rensselaer St	FRNT 90.00 DPTH 100.00	50,000	VILLAGE TAXABLE VALUE		50,000			
Heuvelton, NY 13654	BANK8888830		COUNTY TAXABLE VALUE		42,500			
	EAST-0222072 NRTH-1685771		TOWN TAXABLE VALUE		50,000			
	DEED BOOK 2010 PG-4289		SCHOOL TAXABLE VALUE		20,000			
	FULL MARKET VALUE	50,000						
***** 72.062-4-29 *****								
72.062-4-29	69 Rensselaer St							1- 12- 9
Bush Ira K	210 1 Family Res		Basic Star 41854	0	0	0	30,000	
Bush Peggy F	Heuvelton Centr 406404	11,900	VILLAGE TAXABLE VALUE		52,000			
PO Box 443	200x145x199x159	52,000	COUNTY TAXABLE VALUE		52,000			
Heuvelton, NY 13654	FRNT 200.00 DPTH		TOWN TAXABLE VALUE		52,000			
	ACRES 0.70		SCHOOL TAXABLE VALUE		22,000			
	EAST-0222025 NRTH-1685955							
	DEED BOOK 1089 PG-820							
	FULL MARKET VALUE	52,000						

TAX MAP PARCEL NUMBER	PROPERTY LOCATION & CLASS	ASSESSMENT	EXEMPTION CODE	VILLAGE	COUNTY	TOWN	SCHOOL	TAXABLE VALUE	ACCOUNT NO.
CURRENT OWNERS NAME	SCHOOL DISTRICT	LAND	TAX DESCRIPTION						
CURRENT OWNERS ADDRESS	PARCEL SIZE/GRID COORD	TOTAL	SPECIAL DISTRICTS						

72.062-4-30	55 Rensselaer St							72.062-4-30	1- 21- 1
McAllister Robert Lee	210 1 Family Res		VILLAGE TAXABLE VALUE					54,000	
95 Lincoln Ave	Heuvelton Centr 406404	13,500	COUNTY TAXABLE VALUE					54,000	
Waddington, NY 13694	Re: pink Old Sty 1.5 Sty	54,000	TOWN TAXABLE VALUE					54,000	
	07sp38000		SCHOOL TAXABLE VALUE					54,000	
	FRNT 245.00 DPTH								
	ACRES 1.40								
	EAST-0221689 NRTH-1686047								
	DEED BOOK 2007 PG-11067								
	FULL MARKET VALUE	54,000							

72.062-5-2	44 York St							72.062-5-2	1- 19- 4
Covey Linda S	210 1 Family Res		Basic Star 41854	0	0	0	0	30,000	
PO Box 643	Heuvelton Centr 406404	9,600	VILLAGE TAXABLE VALUE					60,000	
Heuvelton, NY 13654	175x107x201x110	60,000	COUNTY TAXABLE VALUE					60,000	
	FRNT 175.00 DPTH 109.00		TOWN TAXABLE VALUE					60,000	
	EAST-0220670 NRTH-1684921		SCHOOL TAXABLE VALUE					30,000	
	DEED BOOK 2000 PG-7016								
	FULL MARKET VALUE	60,000							

72.062-5-3	33,33A,33B Water St							72.062-5-3	1- 20- 2
Marshall Dean D	411 Apartment		Enhanced S 41834	0	0	0	0	15,000	
PO Box 332	Heuvelton Centr 406404	12,000	VILLAGE TAXABLE VALUE					60,000	
Heuvelton, NY 13654	3 Family Residence	60,000	COUNTY TAXABLE VALUE					60,000	
	FRNT 132.00 DPTH 150.00		TOWN TAXABLE VALUE					60,000	
	EAST-0220805 NRTH-1684790		SCHOOL TAXABLE VALUE					45,000	
	DEED BOOK 936 PG-00174								
	FULL MARKET VALUE	60,000							

72.062-5-4.1	27 Water St							72.062-5-4.1	1- 11- 9
Brossoit Erik R	210 1 Family Res		Basic Star 41854	0	0	0	0	30,000	
Brossoit Angela J	Heuvelton Centr 406404	11,000	VILLAGE TAXABLE VALUE					80,000	
27 Water St	Re: 0307sp56000	80,000	COUNTY TAXABLE VALUE					80,000	
Heuvelton, NY 13654-3200	90x223x115x80x138		TOWN TAXABLE VALUE					80,000	
	FRNT 90.00 DPTH 223.00		SCHOOL TAXABLE VALUE					50,000	
	ACRES 0.55								
	EAST-0220703 NRTH-1684737								
	DEED BOOK 2007 PG-4955								
	FULL MARKET VALUE	80,000							

72.062-5-4.2	Off State St							72.062-5-4.2	
Thornhill Inc	311 Res vac land		VILLAGE TAXABLE VALUE					5,000	
PO Box 548	Heuvelton Centr 406404	5,000	COUNTY TAXABLE VALUE					5,000	
Heuvelton, NY 13654	Re: rear Lot 12/00Sp5000	5,000	TOWN TAXABLE VALUE					5,000	
	Vac		SCHOOL TAXABLE VALUE					5,000	
	115x75x3x92x116x135								
	FRNT 115.00 DPTH								
	ACRES 0.39								
	EAST-0220568 NRTH-1684861								
	DEED BOOK 2000 PG-23776								
	FULL MARKET VALUE	5,000							

STATE OF NEW YORK
 COUNTY - St Lawrence
 TOWN - Oswegatchie
 VILLAGE - Heuvelton
 SWIS - 406401

2 0 1 6 T E N T A T I V E A S S E S S M E N T R O L L
 T A X A B L E SECTION OF THE ROLL - 1
 THESE ASSESSMENTS ARE ALSO USED FOR VILLAGE PURPOSES
 TAX MAP NUMBER SEQUENCE
 UNIFORM PERCENT OF VALUE IS 100.00
 UNIFORM PERCENT OF VALUE IS 100.00

PAGE 45
 VALUATION DATE-JUL 01, 2015
 TAXABLE STATUS DATE-MAR 01, 2016

TAX MAP PARCEL NUMBER	PROPERTY LOCATION & CLASS	ASSESSMENT	EXEMPTION CODE	VILLAGE	COUNTY	TOWN	SCHOOL	ACCOUNT NO.
CURRENT OWNERS NAME	SCHOOL DISTRICT	LAND	TAX DESCRIPTION	TAXABLE VALUE				
CURRENT OWNERS ADDRESS	PARCEL SIZE/GRID COORD	TOTAL	SPECIAL DISTRICTS					
***** 72.062-5-7 *****								
	34 Water St							1- 5- 7
72.062-5-7	210 1 Family Res - WTRFNT		Enhanced S 41834	0	0	0	0	60,000
Bray Worden L	Heuvelton Centr 406404	3,500	VILLAGE TAXABLE VALUE		60,000			
Bray Gloria J	Re:052011sp52800	60,000	COUNTY TAXABLE VALUE		60,000			
34 Water St	60x62x60x40		TOWN TAXABLE VALUE		60,000			
Heuvelton, NY 13654	FRNT 60.00 DPTH 51.00		SCHOOL TAXABLE VALUE		0			
	BANK8888830							
	EAST-0220860 NRTH-1684643							
	DEED BOOK 2011 PG-6317							
	FULL MARKET VALUE	60,000						
***** 72.062-5-10 *****								
	25 Water St							1- 19- 5
72.062-5-10	220 2 Family Res		VILLAGE TAXABLE VALUE		65,000			
Simmons Brandi	Heuvelton Centr 406404	8,500	COUNTY TAXABLE VALUE		65,000			
Willard Betsy	Re:1212sp46000	65,000	TOWN TAXABLE VALUE		65,000			
25 Water St	84x150x84x147		SCHOOL TAXABLE VALUE		65,000			
Heuvelton, NY 13654	FRNT 84.00 DPTH 149.00							
	EAST-0220671 NRTH-1684631							
	DEED BOOK 2012 PG-19894							
	FULL MARKET VALUE	65,000						
***** 72.062-5-11 *****								
	83 State St							1- 20-11
72.062-5-11	481 Att row bldg		Part Non P 49560	385,000	385,000	385,000	385,000	385,000
Heuvelton Historical	Heuvelton Centr 406404	12,000	VILLAGE TAXABLE VALUE		65,000			
Association	Re:Lg 3.0 Sty Stone	450,000	COUNTY TAXABLE VALUE		65,000			
PO Box 95	See Covenant 2015/2681		TOWN TAXABLE VALUE		65,000			
Heuvelton, NY 13654	68xvar		SCHOOL TAXABLE VALUE		65,000			
	FRNT 68.00 DPTH 240.00							
	EAST-0220630 NRTH-1684553							
	DEED BOOK 2007 PG-7356							
	FULL MARKET VALUE	450,000						
***** 72.062-5-12 *****								
	81 State St							1- 3-10
72.062-5-12	481 Att row bldg		VILLAGE TAXABLE VALUE		38,000			
Strader David T	Heuvelton Centr 406404	2,400	COUNTY TAXABLE VALUE		38,000			
9861B State Highway 37	FRNT 20.00 DPTH 70.00	38,000	TOWN TAXABLE VALUE		38,000			
Ogdensburg, NY 13669	EAST-0220575 NRTH-1684514		SCHOOL TAXABLE VALUE		38,000			
	DEED BOOK 2000 PG-1784							
	FULL MARKET VALUE	38,000						
***** 72.062-5-13 *****								
	79 State St							1- 5-15
72.062-5-13	433 Auto body		VILLAGE TAXABLE VALUE		50,000			
Jones David E	Heuvelton Centr 406404	6,000	COUNTY TAXABLE VALUE		50,000			
200 McIntyre Rd	Re:jones Garage	50,000	TOWN TAXABLE VALUE		50,000			
Ogdensburg, NY 13669	60x80x35x10x25x70 Blk 2		SCHOOL TAXABLE VALUE		50,000			
	FRNT 60.00 DPTH 75.00							
	EAST-0220547 NRTH-1684546							
	DEED BOOK 1065 PG-46							
	FULL MARKET VALUE	50,000						

TAX MAP PARCEL NUMBER	PROPERTY LOCATION & CLASS	ASSESSMENT	EXEMPTION CODE	VILLAGE	COUNTY	TOWN	SCHOOL
CURRENT OWNERS NAME	SCHOOL DISTRICT	LAND	TAX DESCRIPTION	TAXABLE VALUE			
CURRENT OWNERS ADDRESS	PARCEL SIZE/GRID COORD	TOTAL	SPECIAL DISTRICTS	ACCOUNT NO.			

72.062-5-14	77A State St			72.062-5-14			1- 2-12
Nichols Richard	484 1 use sm bld		VILLAGE TAXABLE VALUE		25,000		
Nichols Alexis	Heuvelton Centr 406404	3,400	COUNTY TAXABLE VALUE		25,000		
PO Box 232	Re:0606sp15000	25,000	TOWN TAXABLE VALUE		25,000		
De Kalb Junction, NY	21x39x19x47x40x80		SCHOOL TAXABLE VALUE		25,000		
13630-0232	FRNT 21.00 DPTH 127.00						
	EAST-0220519 NRTH-1684591						
	DEED BOOK 2014 PG-8072						
	FULL MARKET VALUE	25,000					

72.062-5-15	77B State St			72.062-5-15			1- 2-13
Brassard Kan-Nan	210 1 Family Res		Enhanced S 41834		0		60,000
19 Forest View Rd	Heuvelton Centr 406404	4,000	VILLAGE TAXABLE VALUE		60,000		
PO Box 386	40x10x24x62x66x73	60,000	COUNTY TAXABLE VALUE		60,000		
Star Lake, NY 13690	FRNT 40.00 DPTH 85.00		TOWN TAXABLE VALUE		60,000		
	EAST-0220551 NRTH-1684647		SCHOOL TAXABLE VALUE		0		
	DEED BOOK 2003 PG-6665						
	FULL MARKET VALUE	60,000					

72.062-5-16	75 State St			72.062-5-16			1- 8- 5
NM Holdings, LLC	484 1 use sm bld		VILLAGE TAXABLE VALUE		12,500		
400 Caroline St	Heuvelton Centr 406404	2,700	COUNTY TAXABLE VALUE		12,500		
Ogdensburg, NY 13669	Re:Patty's Hair Design	12,500	TOWN TAXABLE VALUE		12,500		
	0505sp25000		SCHOOL TAXABLE VALUE		12,500		
	FRNT 19.00 DPTH 39.00						
	EAST-0220489 NRTH-1684574						
	DEED BOOK 2013 PG-1404						
	FULL MARKET VALUE	12,500					

72.062-5-17	73 State St			72.062-5-17			1- 14-13
Fenton Steve G	311 Res vac land		VILLAGE TAXABLE VALUE		5,000		
Fenton Debbie	Heuvelton Centr 406404	5,000	COUNTY TAXABLE VALUE		5,000		
43 Union St	Re: Demo 2001	5,000	TOWN TAXABLE VALUE		5,000		
Heuvelton, NY 13654	FRNT 54.00 DPTH 168.00		SCHOOL TAXABLE VALUE		5,000		
	EAST-0220490 NRTH-1684619						
	DEED BOOK 1117 PG-713						
	FULL MARKET VALUE	5,000					

72.062-5-18	71 State St			72.062-5-18			1- 7- 9
Thornhill Inc	425 Bar		VILLAGE TAXABLE VALUE		85,000		
PO Box 548	Heuvelton Centr 406404	12,300	COUNTY TAXABLE VALUE		85,000		
Heuvelton, NY 13654	Re:Doug's Tavern	85,000	TOWN TAXABLE VALUE		85,000		
	0594sp80000		SCHOOL TAXABLE VALUE		85,000		
	63x223x75x179x15x48						
	FRNT 63.00 DPTH 223.00						
	EAST-0220486 NRTH-1684712						
	DEED BOOK 1078 PG-608						
	FULL MARKET VALUE	85,000					

STATE OF NEW YORK
 COUNTY - St Lawrence
 TOWN - Oswegatchie
 VILLAGE - Heuvelton
 SWIS - 406401

2 0 1 6 T E N T A T I V E A S S E S S M E N T R O L L
 T A X A B L E SECTION OF THE ROLL - 1
 THESE ASSESSMENTS ARE ALSO USED FOR VILLAGE PURPOSES
 TAX MAP NUMBER SEQUENCE
 UNIFORM PERCENT OF VALUE IS 100.00
 UNIFORM PERCENT OF VALUE IS 100.00

PAGE 47
 VALUATION DATE-JUL 01, 2015
 TAXABLE STATUS DATE-MAR 01, 2016

TAX MAP PARCEL NUMBER	PROPERTY LOCATION & CLASS	ASSESSMENT	EXEMPTION CODE	VILLAGE	COUNTY	TOWN	SCHOOL
CURRENT OWNERS NAME	SCHOOL DISTRICT	LAND	TAX DESCRIPTION	TAXABLE VALUE			
CURRENT OWNERS ADDRESS	PARCEL SIZE/GRID COORD	TOTAL	SPECIAL DISTRICTS	ACCOUNT NO.			

72.062-5-19	69 State St			72.062-5-19			1- 10- 1
Thornhill, Inc	311 Res vac land		VILLAGE TAXABLE VALUE	5,000			
PO Box 548	Heuvelton Centr 406404	5,000	COUNTY TAXABLE VALUE	5,000			
Heuvelton, NY 13654	7/13spl2000	5,000	TOWN TAXABLE VALUE	5,000			
	57x230x57x226		SCHOOL TAXABLE VALUE	5,000			
	FRNT 57.00 DPTH 228.00						
	EAST-0220441 NRTH-1684747						
	DEED BOOK 2013 PG-12495						
	FULL MARKET VALUE	5,000					

72.062-5-21.1	56 Lisbon St			72.062-5-21.1			1- 9-15.1
Piper Fred	210 1 Family Res		VILLAGE TAXABLE VALUE	65,000			
Piper Mary Catherine Stee	Heuvelton Centr 406404	7,200	COUNTY TAXABLE VALUE	65,000			
2432 Spaulding Rd	172x63x172x65	65,000	TOWN TAXABLE VALUE	65,000			
Clymer, PA 15728	FRNT 172.00 DPTH 64.00		SCHOOL TAXABLE VALUE	65,000			
	EAST-0220398 NRTH-1684800						
	DEED BOOK 2015 PG-1355						
	FULL MARKET VALUE	65,000					

72.062-6-7	60 Washington St			72.062-6-7			1- 5-12
James Eleanor	270 Mfg housing		Enhanced S 41834	0	0	0	35,000
60 Washington St	Heuvelton Centr 406404	9,700	VILLAGE TAXABLE VALUE	35,000			
Heuvelton, NY 13654	Re:m.h. W/enc Porch	35,000	COUNTY TAXABLE VALUE	35,000			
	FRNT 100.00 DPTH 179.00		TOWN TAXABLE VALUE	35,000			
	EAST-0219318 NRTH-1685081		SCHOOL TAXABLE VALUE	0			
	DEED BOOK 2002 PG-16105						
	FULL MARKET VALUE	35,000					

72.062-6-8	64 Washington St			72.062-6-8			1- 20- 5
Saber Mary L	210 1 Family Res		Basic Star 41854	0	0	0	30,000
PO Box 21	Heuvelton Centr 406404	9,500	VILLAGE TAXABLE VALUE	60,000			
Heuvelton, NY 13654	FRNT 96.00 DPTH 179.00	60,000	COUNTY TAXABLE VALUE	60,000			
	EAST-0219377 NRTH-1685151		TOWN TAXABLE VALUE	60,000			
	DEED BOOK 2002 PG-19676		SCHOOL TAXABLE VALUE	30,000			
	FULL MARKET VALUE	60,000					

72.062-6-9	68 Washington St			72.062-6-9			1- 14- 4
Lovely Jerome G Jr	210 1 Family Res		Basic Star 41854	0	0	0	30,000
Lovely Tammy R	Heuvelton Centr 406404	7,600	VILLAGE TAXABLE VALUE	40,000			
68 Washington St	Re:Old Sty 1.5 Sty	40,000	COUNTY TAXABLE VALUE	40,000			
Heuvelton, NY 13654	FRNT 82.00 DPTH 121.00		TOWN TAXABLE VALUE	40,000			
	EAST-0219420 NRTH-1685240		SCHOOL TAXABLE VALUE	10,000			
	DEED BOOK 2012 PG-14784						
	FULL MARKET VALUE	40,000					

TAX MAP PARCEL NUMBER	PROPERTY LOCATION & CLASS	ASSESSMENT	EXEMPTION CODE	VILLAGE	COUNTY	TOWN	SCHOOL
CURRENT OWNERS NAME	SCHOOL DISTRICT	LAND	TAX DESCRIPTION	TAXABLE VALUE			
CURRENT OWNERS ADDRESS	PARCEL SIZE/GRID COORD	TOTAL	SPECIAL DISTRICTS	ACCOUNT NO.			

72.062-6-10	42 State St			72.062-6-10			1- 15-13
Weaver Michael F	210 1 Family Res		VILLAGE TAXABLE VALUE	65,000			
Weaver Cynthia J	Heuvelton Centr 406404	8,000	COUNTY TAXABLE VALUE	65,000			
157 Wardell Rd	Re:2010sp65000	65,000	TOWN TAXABLE VALUE	65,000			
Heuvelton, NY 13654	FRNT 121.00 DPTH 100.00		SCHOOL TAXABLE VALUE	65,000			
	BANK8888288						
	EAST-0219483 NRTH-1685303						
	DEED BOOK 2010 PG-11573						
	FULL MARKET VALUE	65,000					

72.062-6-11	46 State St			72.062-6-11			1- 19- 9
Wallace Charlotte S	210 1 Family Res		VILLAGE TAXABLE VALUE	27,000			
PO Box 2	Heuvelton Centr 406404	7,300	COUNTY TAXABLE VALUE	27,000			
Heuvelton, NY 13654	FRNT 57.00 DPTH 182.00	27,000	TOWN TAXABLE VALUE	27,000			
	EAST-0219502 NRTH-1685196		SCHOOL TAXABLE VALUE	27,000			
	DEED BOOK 865 PG-00523						
	FULL MARKET VALUE	27,000					

72.062-6-12	50 State St			72.062-6-12			1- 19- 8
Wallace Charlotte L (Lu)	210 1 Family Res		VET COM C 41132	0	15,000	0	0
PO Box 2	Heuvelton Centr 406404	9,800	VET COM T 41133	0	0	15,000	0
Heuvelton, NY 13654	FRNT 90.00 DPTH 242.00	60,000	VET COM V 41137	15,000	0	0	0
	EAST-0219560 NRTH-1685153		Enhanced S 41834	0	0	0	60,000
	DEED BOOK 2003 PG-22215		VILLAGE TAXABLE VALUE		45,000		
	FULL MARKET VALUE	60,000	COUNTY TAXABLE VALUE		45,000		
			TOWN TAXABLE VALUE		45,000		
			SCHOOL TAXABLE VALUE		0		

72.062-6-13	52 State St			72.062-6-13			1- 15-15
Jock Scott	210 1 Family Res		Basic Star 41854	0	0	0	30,000
Jock Lynn	Heuvelton Centr 406404	9,800	VILLAGE TAXABLE VALUE		55,000		
52 State St	FRNT 90.00 DPTH 242.00	55,000	COUNTY TAXABLE VALUE		55,000		
Heuvelton, NY 13654	EAST-0219625 NRTH-1685088		TOWN TAXABLE VALUE		55,000		
	DEED BOOK 1080 PG-816		SCHOOL TAXABLE VALUE		25,000		
	FULL MARKET VALUE	55,000					

72.062-6-14	56 State St			72.062-6-14			1- 15-10
Ray Shane	210 1 Family Res		Basic Star 41854	0	0	0	30,000
PO Box 128	Heuvelton Centr 406404	5,800	VILLAGE TAXABLE VALUE		35,000		
Heuvelton, NY 13654	FRNT 45.00 DPTH 146.00	35,000	COUNTY TAXABLE VALUE		35,000		
	EAST-0219709 NRTH-1685081		TOWN TAXABLE VALUE		35,000		
	DEED BOOK 2007 PG-6870		SCHOOL TAXABLE VALUE		5,000		
	FULL MARKET VALUE	35,000					

TAX MAP PARCEL NUMBER	PROPERTY LOCATION & CLASS	ASSESSMENT	EXEMPTION CODE	VILLAGE	COUNTY	TOWN	SCHOOL
CURRENT OWNERS NAME	SCHOOL DISTRICT	LAND	TAX DESCRIPTION	TAXABLE VALUE			
CURRENT OWNERS ADDRESS	PARCEL SIZE/GRID COORD	TOTAL	SPECIAL DISTRICTS	ACCOUNT NO.			
***** 72.062-6-15 *****							
19 Justina St							1- 17- 5
72.062-6-15	210 1 Family Res		Basic Star 41854	0	0	0	30,000
Powers Lawrence J	Heuvelton Centr 406404	5,400	VILLAGE TAXABLE VALUE		55,000		
Powers Carla M	1209sp29000	55,000	COUNTY TAXABLE VALUE		55,000		
PO Box 201	FRNT 45.00 DPTH 128.00		TOWN TAXABLE VALUE		55,000		
Heuvelton, NY 13654	EAST-0219740 NRTH-1685044		SCHOOL TAXABLE VALUE		25,000		
	DEED BOOK 2009 PG-20751						
	FULL MARKET VALUE	55,000					
***** 72.062-6-16 *****							
15 Justina St							1- 6- 3
72.062-6-16	210 1 Family Res		Basic Star 41854	0	0	0	30,000
Dodds Heather E Trust	Heuvelton Centr 406404	7,400	VILLAGE TAXABLE VALUE		60,000		
% Heather E Dodds	114x90x96x45x18x45	60,000	COUNTY TAXABLE VALUE		60,000		
PO Box 404	FRNT 114.00 DPTH 90.00		TOWN TAXABLE VALUE		60,000		
Heuvelton, NY 13654	EAST-0219642 NRTH-1684970		SCHOOL TAXABLE VALUE		30,000		
	DEED BOOK 2008 PG-15379						
	FULL MARKET VALUE	60,000					
***** 72.062-6-17.1 *****							
60 State St							1- 11-12.1
72.062-6-17.1	210 1 Family Res		RPTL466_f 41691	3,000	3,000	3,000	0
Basford Mark D	Heuvelton Centr 406404	9,000	Basic Star 41854	0	0	0	30,000
Basford Carol A	Re:1002sp57000	75,000	VILLAGE TAXABLE VALUE		72,000		
PO Box 291	FRNT 91.00 DPTH 160.00		COUNTY TAXABLE VALUE		72,000		
Heuvelton, NY 13654	BANK8888830		TOWN TAXABLE VALUE		72,000		
	EAST-0219839 NRTH-1684953		SCHOOL TAXABLE VALUE		45,000		
	DEED BOOK 2002 PG-18796						
	FULL MARKET VALUE	75,000					
***** 72.062-6-17.2 *****							
10 Justina St							1- 11-12.2
72.062-6-17.2	270 Mfg housing		Basic Star 41854	0	0	0	30,000
Perry Erik D (Land Cont)	Heuvelton Centr 406404	8,900	VILLAGE TAXABLE VALUE		50,400		
10 Justina St	Re:28'x44' Doublewide	50,400	COUNTY TAXABLE VALUE		50,400		
Heuvelton, NY 13654	Re:Contract on file		TOWN TAXABLE VALUE		50,400		
	FRNT 185.00 DPTH 90.00		SCHOOL TAXABLE VALUE		20,400		
	EAST-0219725 NRTH-1684828						
	DEED BOOK 2001 PG-17072						
	FULL MARKET VALUE	50,400					
***** 72.062-6-18.21 *****							
64 State St							
72.062-6-18.21	210 1 Family Res		VILLAGE TAXABLE VALUE		47,000		
Cole Kenneth J	Heuvelton Centr 406404	3,100	COUNTY TAXABLE VALUE		47,000		
Cole Karen J	40x54x35x53	47,000	TOWN TAXABLE VALUE		47,000		
PO Box 380	FRNT 40.00 DPTH 53.00		SCHOOL TAXABLE VALUE		47,000		
Heuvelton, NY 13654	EAST-0219907 NRTH-1684944						
	DEED BOOK 2008 PG-4974						
	FULL MARKET VALUE	47,000					

TAX MAP PARCEL NUMBER	PROPERTY LOCATION & CLASS	ASSESSMENT	EXEMPTION CODE	VILLAGE	COUNTY	TOWN	SCHOOL
CURRENT OWNERS NAME	SCHOOL DISTRICT	LAND	TAX DESCRIPTION	TAXABLE VALUE			
CURRENT OWNERS ADDRESS	PARCEL SIZE/GRID COORD	TOTAL	SPECIAL DISTRICTS	ACCOUNT NO.			

72.062-6-19.11	68 State St						72.062-6-19.11
Fox Carol E	220 2 Family Res		VILLAGE TAXABLE VALUE				1- 8- 8
% Andrew Todd	Heuvelton Centr 406404	7,500	COUNTY TAXABLE VALUE				
639 E Telephone Rd	55x244x90x176x3x11x35x54	85,000	TOWN TAXABLE VALUE				
Lake Charles, LA 70611	FRNT 55.00 DPTH 210.00		SCHOOL TAXABLE VALUE				
	EAST-0219858 NRTH-1684853						
	DEED BOOK 1065 PG-180						
	FULL MARKET VALUE	85,000					

72.062-6-20	72 State St						72.062-6-20
Cole Kenneth J	210 1 Family Res		Basic Star 41854	0	0	0	1- 8- 7
Cole Karen	Heuvelton Centr 406404	9,800	VILLAGE TAXABLE VALUE				30,000
72 State St	FRNT 90.00 DPTH 244.00	120,000	COUNTY TAXABLE VALUE				
Heuvelton, NY 13654	EAST-0219941 NRTH-1684791		TOWN TAXABLE VALUE				
	DEED BOOK 1103 PG-105		SCHOOL TAXABLE VALUE				
	FULL MARKET VALUE	120,000					

72.062-6-21	74 State St						72.062-6-21
Thatcher Rhett	210 1 Family Res		Basic Star 41854	0	0	0	1- 2- 3
Thatcher Rene	Heuvelton Centr 406404	9,900	VILLAGE TAXABLE VALUE				30,000
74 State St	Re:08sp129000	120,000	COUNTY TAXABLE VALUE				
Heuvelton, NY 13654	FRNT 114.00 DPTH 171.00		TOWN TAXABLE VALUE				
	BANK8888869		SCHOOL TAXABLE VALUE				
	EAST-0220031 NRTH-1684751						
	DEED BOOK 2008 PG-14214						
	FULL MARKET VALUE	120,000					

72.062-6-22.11	78 State St						72.062-6-22.11
Community Bank	461 Bank		VILLAGE TAXABLE VALUE				1- 16- 9.1
Attn: Accounts Payable	Heuvelton Centr 406404	7,200	COUNTY TAXABLE VALUE				
5790 Widewaters Pkwy Ste 2	Re:Community Bank	160,000	TOWN TAXABLE VALUE				
Syracuse, NY 13214-1850	62x138x28x130		SCHOOL TAXABLE VALUE				
	FRNT 62.00 DPTH 100.00						
	EAST-0220117 NRTH-1684710						
	DEED BOOK 183 PG-284						
	FULL MARKET VALUE	160,000					

72.062-6-23.1	27 Annette St						72.062-6-23.1
McKee Warehousing, Inc	710 Manufacture		VILLAGE TAXABLE VALUE				1- 13- 2.1
26 Railroad St	Heuvelton Centr 406404	16,200	COUNTY TAXABLE VALUE				
Malone, NY 12953-1014	Re:Large Cold Storage	225,000	TOWN TAXABLE VALUE				
	0505sp495,000		SCHOOL TAXABLE VALUE				
	(Recorded Empire Zone)						
	ACRES 2.00						
	EAST-0219772 NRTH-1684625						
	DEED BOOK 2012 PG-2279						
	FULL MARKET VALUE	225,000					

STATE OF NEW YORK
 COUNTY - St Lawrence
 TOWN - Oswegatchie
 VILLAGE - Heuvelton
 SWIS - 406401

2 0 1 6 T E N T A T I V E A S S E S S M E N T R O L L
 T A X A B L E SECTION OF THE ROLL - 1
 THESE ASSESSMENTS ARE ALSO USED FOR VILLAGE PURPOSES
 TAX MAP NUMBER SEQUENCE
 UNIFORM PERCENT OF VALUE IS 100.00
 UNIFORM PERCENT OF VALUE IS 100.00

PAGE 51
 VALUATION DATE-JUL 01, 2015
 TAXABLE STATUS DATE-MAR 01, 2016

TAX MAP PARCEL NUMBER	PROPERTY LOCATION & CLASS	ASSESSMENT	EXEMPTION CODE	VILLAGE	COUNTY	TOWN	SCHOOL	ACCOUNT NO.
CURRENT OWNERS NAME	SCHOOL DISTRICT	LAND	TAX DESCRIPTION	TAXABLE VALUE				
CURRENT OWNERS ADDRESS	PARCEL SIZE/GRID COORD	TOTAL	SPECIAL DISTRICTS					

72.062-6-24	11 Justina St							72.062-6-24 *****
Sibley Craig A	210 1 Family Res		Basic Star 41854	0	0	0	30,000	1- 9- 3
Sibley Lori A	Heuvelton Centr 406404	9,400	VILLAGE TAXABLE VALUE		90,000			
11 Justina St	Re:0504sp78500	90,000	COUNTY TAXABLE VALUE		90,000			
Heuvelton, NY 13654-4638	FRNT 80.00 DPTH 270.00		TOWN TAXABLE VALUE		90,000			
	EAST-0219511 NRTH-1684968		SCHOOL TAXABLE VALUE		60,000			
	DEED BOOK 2004 PG-8259							
	FULL MARKET VALUE	90,000						

72.062-6-25	7 Justina St							72.062-6-25 *****
Lent Robert W Jr	270 Mfg housing		VILLAGE TAXABLE VALUE		40,000			1- 16- 1
Lent Meade	Heuvelton Centr 406404	9,400	COUNTY TAXABLE VALUE		40,000			
53 E River Street	Re:M.H. w/det gar	40,000	TOWN TAXABLE VALUE		40,000			
Ogdensburg, NY 13669	FRNT 80.00 DPTH 270.00		SCHOOL TAXABLE VALUE		40,000			
	BANK8888869							
	EAST-0219463 NRTH-1684899							
	DEED BOOK 2015 PG-7669							
	FULL MARKET VALUE	40,000						

72.062-6-26.1	3 Justina St							72.062-6-26.1 *****
Denner Matthew R Sr	210 1 Family Res		Basic Star 41854	0	0	0	30,000	1- 14-15
Denner Wendy M	Heuvelton Centr 406404	8,100	VILLAGE TAXABLE VALUE		110,000			
3 Justina St	Re:0808sp88500	110,000	COUNTY TAXABLE VALUE		110,000			
Heuvelton, NY 13654	FRNT 88.00 DPTH 131.00		TOWN TAXABLE VALUE		110,000			
	BANK8888869		SCHOOL TAXABLE VALUE		80,000			
	EAST-0219453 NRTH-1684796							
	DEED BOOK 2008 PG-14887							
	FULL MARKET VALUE	110,000						

72.062-6-27.2	13 Annette St							72.062-6-27.2 *****
Thompson John E Jr	433 Auto body		VILLAGE TAXABLE VALUE		35,000			
795 Irish Settlement Rd	Heuvelton Centr 406404	9,400	COUNTY TAXABLE VALUE		35,000			
Ogdensburg, NY 13669	FRNT 140.00 DPTH 88.00	35,000	TOWN TAXABLE VALUE		35,000			
	EAST-0219387 NRTH-1684871		SCHOOL TAXABLE VALUE		35,000			
	DEED BOOK 2010 PG-336							
	FULL MARKET VALUE	35,000						

72.062-6-29	10 Annette St							72.062-6-29 *****
Ethridge Curt	210 1 Family Res		Basic Star 41854	0	0	0	30,000	1- 5-11
Ethridge Jennifer	Heuvelton Centr 406404	6,900	VILLAGE TAXABLE VALUE		60,000			
10 Annette St	Re:old Sty 2.0 Sty	60,000	COUNTY TAXABLE VALUE		60,000			
Heuvelton, NY 13654	102000sp37500		TOWN TAXABLE VALUE		60,000			
	FRNT 60.00 DPTH 140.00		SCHOOL TAXABLE VALUE		30,000			
	BANK8888830							
	EAST-0219284 NRTH-1684711							
	DEED BOOK 2010 PG-1864							
	FULL MARKET VALUE	60,000						

TAX MAP PARCEL NUMBER	PROPERTY LOCATION & CLASS	ASSESSMENT	EXEMPTION CODE	VILLAGE	COUNTY	TOWN	SCHOOL	ACCOUNT NO.
CURRENT OWNERS NAME	SCHOOL DISTRICT	LAND	TAX DESCRIPTION	TAXABLE VALUE				
CURRENT OWNERS ADDRESS	PARCEL SIZE/GRID COORD	TOTAL	SPECIAL DISTRICTS					

72.062-6-31.11	26 Annette St			72.062-6-31.11				8- 13- 1
SunOpta Grains And Foods Inc	710 Manufacture		VILLAGE TAXABLE VALUE					
3915 Minnesota St	Heuvelton Centr 406404	16,200	COUNTY TAXABLE VALUE					
Alexandria, MN 56308	Re: Main Plant W/offices	1000,000	TOWN TAXABLE VALUE					
	(Recorded Empire Zone)		SCHOOL TAXABLE VALUE					
	0807SP1300000							
	FRNT 400.00 DPTH 385.00							
	ACRES 1.90							
	EAST-0219388 NRTH-1684542							
	DEED BOOK 2011 PG-14223							
	FULL MARKET VALUE	1000,000						

72.062-7-1	19 Lisbon St			72.062-7-1				1- 9- 1
Crobar Jeffrey M	210 1 Family Res		VILLAGE TAXABLE VALUE					
50 Annette St	Heuvelton Centr 406404	14,200	COUNTY TAXABLE VALUE					
Heuvelton, NY 13654-4140	Re:0893sp32000	24,200	TOWN TAXABLE VALUE					
	Blk 45		SCHOOL TAXABLE VALUE					
	FRNT 172.00 DPTH							
	ACRES 2.90							
	EAST-0219292 NRTH-1684177							
	DEED BOOK 2012 PG-10356							
	FULL MARKET VALUE	24,200						

72.062-7-2	23 Lisbon St			72.062-7-2				1- 9- 7
Johnson Daniel R	210 1 Family Res		Basic Star 41854	0	0	0	30,000	
Johnson Barbara M	Heuvelton Centr 406404	13,300	VILLAGE TAXABLE VALUE					
23 Lisbon St	ACRES 1.00	60,000	COUNTY TAXABLE VALUE					
Heuvelton, NY 13654	EAST-0219428 NRTH-1684194		TOWN TAXABLE VALUE					
	DEED BOOK 939 PG-00857		SCHOOL TAXABLE VALUE					
	FULL MARKET VALUE	60,000						

72.062-7-3	25 Lisbon St			72.062-7-3				1- 11-15
Garnsey Sarah Tabakaru	210 1 Family Res		VILLAGE TAXABLE VALUE					
25 Lisbon St	Heuvelton Centr 406404	6,100	COUNTY TAXABLE VALUE					
Heuvelton, NY 13654	Re:old Sty 1.7 Sty	58,000	TOWN TAXABLE VALUE					
	40x487x72x343x4x83		SCHOOL TAXABLE VALUE					
	FRNT 40.00 DPTH 487.00							
	BANK8888288							
	EAST-0219472 NRTH-1684241							
	DEED BOOK 2001 PG-6347							
	FULL MARKET VALUE	58,000						

72.062-7-4	27 Lisbon St			72.062-7-4				1- 18- 8
Phillips Steven R	210 1 Family Res		VILLAGE TAXABLE VALUE					
PO Box 1361	Heuvelton Centr 406404	6,600	COUNTY TAXABLE VALUE					
Ogdensburg, NY 13669	44x83x4x343x61x387	30,000	TOWN TAXABLE VALUE					
	FRNT 44.00 DPTH 430.00		SCHOOL TAXABLE VALUE					
	EAST-0219499 NRTH-1684270							
	DEED BOOK 2015 PG-14924							
	FULL MARKET VALUE	30,000						



TAX MAP PARCEL NUMBER	PROPERTY LOCATION & CLASS	ASSESSMENT	EXEMPTION CODE	VILLAGE	COUNTY	TOWN	SCHOOL
CURRENT OWNERS NAME	SCHOOL DISTRICT	LAND	TAX DESCRIPTION	TAXABLE VALUE			
CURRENT OWNERS ADDRESS	PARCEL SIZE/GRID COORD	TOTAL	SPECIAL DISTRICTS	ACCOUNT NO.			

72.062-7-5	29 Lisbon St						1- 13-12
Hebert David D	220 2 Family Res		VILLAGE TAXABLE VALUE	60,000			
Hebert Mary T	Heuvelton Centr 406404	7,900	COUNTY TAXABLE VALUE	60,000			
PO Box 466	FRNT 73.00 DPTH 140.00	60,000	TOWN TAXABLE VALUE	60,000			
Heuvelton, NY 13654	EAST-0219662 NRTH-1684203		SCHOOL TAXABLE VALUE	60,000			
	DEED BOOK 00977 PG-00872						
	FULL MARKET VALUE	60,000					

72.062-7-6	31 Lisbon St						8-108- 5
Dupont Yves	210 1 Family Res		Basic Star 41854	0	0	0	30,000
Dupont Mary Lou	Heuvelton Centr 406404	7,900	VILLAGE TAXABLE VALUE	82,000			
31 Lisbon St	Re:08sp79900	82,000	COUNTY TAXABLE VALUE	82,000			
Heuvelton, NY 13654	FRNT 73.00 DPTH 140.00		TOWN TAXABLE VALUE	82,000			
	BANK8888830		SCHOOL TAXABLE VALUE	52,000			
	EAST-0219710 NRTH-1684260						
	DEED BOOK 2008 PG-21810						
	FULL MARKET VALUE	82,000					

72.062-7-7.1	32 Annette St						1- 13- 3.1
Tracy Gregory D	331 Com vac w/im		VILLAGE TAXABLE VALUE	40,000			
Thivierge Mark J	Heuvelton Centr 406404	15,900	COUNTY TAXABLE VALUE	40,000			
% Gregory D Tracy	Re:Garage	40,000	TOWN TAXABLE VALUE	40,000			
PO Box 551	(Recorded Empire Zone)		SCHOOL TAXABLE VALUE	40,000			
Heuvelton, NY 13654	Re: 0805SP19500						
	FRNT 68.00 DPTH 252.00						
	EAST-0219571 NRTH-1684358						
	DEED BOOK 2005 PG-13490						
	FULL MARKET VALUE	40,000					

72.062-7-8	33 Lisbon St						1- 12-14
Tracy Gregory D	210 1 Family Res		VET COM C 41132	0	20,000	0	0
Tracy Terri	Heuvelton Centr 406404	7,900	VET COM T 41133	0	0	15,000	0
PO Box 551	FRNT 73.00 DPTH 140.00	95,000	VET COM V 41137	15,000	0	0	0
Heuvelton, NY 13654	BANK8888830		Basic Star 41854	0	0	0	30,000
	EAST-0219758 NRTH-1684313		VILLAGE TAXABLE VALUE	80,000			
	DEED BOOK 1999 PG-3034		COUNTY TAXABLE VALUE	75,000			
	FULL MARKET VALUE	95,000	TOWN TAXABLE VALUE	80,000			
			SCHOOL TAXABLE VALUE	65,000			

72.062-7-9	34 Lisbon St						1- 10- 5
Gilbert Gary E	210 1 Family Res		Basic Star 41854	0	0	0	30,000
Gilbert Tammy L	Heuvelton Centr 406404	8,500	VILLAGE TAXABLE VALUE	80,000			
34 Lisbon St	Re:10/12sp95000	80,000	COUNTY TAXABLE VALUE	80,000			
Heuvelton, NY 13654	FRNT 75.00 DPTH 167.00		TOWN TAXABLE VALUE	80,000			
	EAST-0219916 NRTH-1684173		SCHOOL TAXABLE VALUE	50,000			
	DEED BOOK 2012 PG-16815						
	FULL MARKET VALUE	80,000					

STATE OF NEW YORK
 COUNTY - St Lawrence
 TOWN - Oswegatchie
 VILLAGE - Heuvelton
 SWIS - 406401

2 0 1 6 T E N T A T I V E A S S E S S M E N T R O L L
 T A X A B L E SECTION OF THE ROLL - 1
 THESE ASSESSMENTS ARE ALSO USED FOR VILLAGE PURPOSES
 TAX MAP NUMBER SEQUENCE
 UNIFORM PERCENT OF VALUE IS 100.00
 UNIFORM PERCENT OF VALUE IS 100.00

PAGE 54
 VALUATION DATE-JUL 01, 2015
 TAXABLE STATUS DATE-MAR 01, 2016

TAX MAP PARCEL NUMBER	PROPERTY LOCATION & CLASS	ASSESSMENT	EXEMPTION CODE	VILLAGE	COUNTY	TOWN	SCHOOL	ACCOUNT NO.	
CURRENT OWNERS NAME	SCHOOL DISTRICT	LAND	TAX DESCRIPTION					TAXABLE VALUE	
CURRENT OWNERS ADDRESS	PARCEL SIZE/GRID COORD	TOTAL	SPECIAL DISTRICTS						

72.062-7-14	Annette St 330 Vacant comm		VILLAGE TAXABLE VALUE					1,200	
Bracy Robert	Heuvelton Centr 406404	1,200	COUNTY TAXABLE VALUE					1,200	
541 County Route 4	50x523x50x585	1,200	TOWN TAXABLE VALUE					1,200	
Ogdensburg, NY 13669	FRNT 50.00 DPTH 554.00 EAST-0219381 NRTH-1684416 DEED BOOK 2014 PG-15599		SCHOOL TAXABLE VALUE					1,200	
		FULL MARKET VALUE						1,200	

72.062-8-1.11	37 Lisbon St 210 1 Family Res		Basic Star 41854	0	0	0	1- 11- 6.1	30,000	
Smithers Crystal L	Heuvelton Centr 406404	7,000	VILLAGE TAXABLE VALUE					80,000	
37 Lisbon St	Re:old Sty 1.7 Sty W/det	80,000	COUNTY TAXABLE VALUE					80,000	
Heuvelton, NY 13654	Gar 0507sp70000 61x156x52x30x118x153		TOWN TAXABLE VALUE					80,000	
		FRNT 61.00 DPTH 140.00 BANK8888869 EAST-0219877 NRTH-1684452 DEED BOOK 2007 PG-8582	SCHOOL TAXABLE VALUE					50,000	
		FULL MARKET VALUE						80,000	

72.062-8-2	33 Annette St 270 Mfg housing		Basic Star 41854	0	0	0	1- 2-11	30,000	
Putman James	Heuvelton Centr 406404	6,200	VILLAGE TAXABLE VALUE					45,000	
33 Annette St	Re:Doublewide	45,000	COUNTY TAXABLE VALUE					45,000	
Heuvelton, NY 13654	0312sp36500 46x178x52x156		TOWN TAXABLE VALUE					45,000	
		FRNT 46.00 DPTH 167.00 EAST-0219828 NRTH-1684425 DEED BOOK 2012 PG-3150	SCHOOL TAXABLE VALUE					15,000	
		FULL MARKET VALUE						45,000	

72.062-8-3.1	39 Lisbon St 210 1 Family Res		Basic Star 41854	0	0	0	1- 11-14.1	30,000	
Lasher Doris H Living Trus	Heuvelton Centr 406404	6,500	VILLAGE TAXABLE VALUE					70,000	
PO Box 197	Re:old Sty 1.7 Sty	70,000	COUNTY TAXABLE VALUE					70,000	
Heuvelton, NY 13654	54x150x65x125		TOWN TAXABLE VALUE					70,000	
		FRNT 54.00 DPTH 138.00 EAST-0219926 NRTH-1684483 DEED BOOK 2005 PG-2089	SCHOOL TAXABLE VALUE					40,000	
		FULL MARKET VALUE						70,000	

TAX MAP PARCEL NUMBER	PROPERTY LOCATION & CLASS	ASSESSMENT	EXEMPTION CODE	VILLAGE	COUNTY	TOWN	SCHOOL	ACCOUNT NO.
CURRENT OWNERS NAME	SCHOOL DISTRICT	LAND	TAX DESCRIPTION	TAXABLE VALUE				
CURRENT OWNERS ADDRESS	PARCEL SIZE/GRID COORD	TOTAL	SPECIAL DISTRICTS					

72.062-8-4.1	45 Lisbon St							1- 17- 9.1
Seguin Richard J	220 2 Family Res		Basic Star 41854	0	0	0		30,000
PO Box 275	Heuvelton Centr 406404	13,800	VILLAGE TAXABLE VALUE		55,000			
Heuvelton, NY 13654	Re:Old R.R. Depot/used as	55,000	COUNTY TAXABLE VALUE		55,000			
	2 Apts		TOWN TAXABLE VALUE		55,000			
	230x125x340x10		SCHOOL TAXABLE VALUE		25,000			
	FRNT 340.00 DPTH 114.00							
	EAST-0220033 NRTH-1684568							
	DEED BOOK 1045 PG-00676							
	FULL MARKET VALUE	55,000						

72.062-8-5	48 Lisbon St							1- 19-12
Warner John S (LU)	210 1 Family Res		Enhanced S 41834	0	0	0		50,000
Warner Diane F (LU)	Heuvelton Centr 406404	3,800	VILLAGE TAXABLE VALUE		50,000			
PO Box 362	Re:Barn Style Residence	50,000	COUNTY TAXABLE VALUE		50,000			
Heuvelton, NY 13654	38x17x3x51x34x83		TOWN TAXABLE VALUE		50,000			
	FRNT 38.00 DPTH 83.00		SCHOOL TAXABLE VALUE		0			
	EAST-0220199 NRTH-1684560							
	DEED BOOK 2015 PG-12771							
	FULL MARKET VALUE	50,000						

72.062-8-6.1	82,86,88 State St							1- 14- 8
Stewart's Shops Corp	432 Gas station		VILLAGE TAXABLE VALUE		595,000			
PO Box 435	Heuvelton Centr 406404	10,000	COUNTY TAXABLE VALUE		595,000			
Saratoga Springs, NY 12866	FRNT 142.00 DPTH 97.00	595,000	TOWN TAXABLE VALUE		595,000			
	EAST-0220273 NRTH-1684581		SCHOOL TAXABLE VALUE		595,000			
	DEED BOOK 2013 PG-3159							
	FULL MARKET VALUE	595,000						

72.062-8-9	90 State St							1- 18- 1
Wells-Besaw Shelia R	421 Restaurant		VILLAGE TAXABLE VALUE		50,000			
917 Hasbrouck St	Heuvelton Centr 406404	4,200	COUNTY TAXABLE VALUE		50,000			
Ogdensburg, NY 13669-3456	Re:H & S Diner	50,000	TOWN TAXABLE VALUE		50,000			
	24x180x36x100x12x80		SCHOOL TAXABLE VALUE		50,000			
	FRNT 24.00 DPTH 184.00							
	EAST-0220296 NRTH-1684492							
	DEED BOOK 1084 PG-432							
	FULL MARKET VALUE	50,000						

72.062-8-10	92 State St							1- 18- 2
Poor Robert	483 Converted Re		VILLAGE TAXABLE VALUE		30,000			
Poor Elizabeth	Heuvelton Centr 406404	4,500	COUNTY TAXABLE VALUE		30,000			
PO Box 24	Re:betty's Gifts	30,000	TOWN TAXABLE VALUE		30,000			
Rensselaer Falls, NY 13680	24xvar Lot 3-1-9		SCHOOL TAXABLE VALUE		30,000			
	FRNT 24.00 DPTH 184.00							
	EAST-0220317 NRTH-1684476							
	DEED BOOK 981 PG-00771							
	FULL MARKET VALUE	30,000						

TAX MAP PARCEL NUMBER	PROPERTY LOCATION & CLASS	ASSESSMENT	EXEMPTION CODE	VILLAGE	COUNTY	TOWN	SCHOOL	TAXABLE VALUE	ACCOUNT NO.
CURRENT OWNERS NAME	SCHOOL DISTRICT	LAND	TAX DESCRIPTION						
CURRENT OWNERS ADDRESS	PARCEL SIZE/GRID COORD	TOTAL	SPECIAL DISTRICTS						

72.062-8-11	94 State St							72.062-8-11	1- 12- 1
Kelley Timothy M Jr	484 1 use sm bld		VILLAGE TAXABLE VALUE					52,000	
Kelley LeAnn	Heuvelton Centr 406404	4,500	COUNTY TAXABLE VALUE					52,000	
PO Box 257	Re:Chiropractir Office &	52,000	TOWN TAXABLE VALUE					52,000	
Heuvelton, NY 13654	0508sp5000		SCHOOL TAXABLE VALUE					52,000	
	24x180x22x133x3x50								
	FRNT 24.00 DPTH 180.00								
	EAST-0220342 NRTH-1684466								
	DEED BOOK 2009 PG-12762								
	FULL MARKET VALUE	52,000							

72.062-8-12.1	96 State St							72.062-8-12.1	1- 18-15
Ritchie Stephen	220 2 Family Res		VILLAGE TAXABLE VALUE					15,000	
Ritchie Angela	Heuvelton Centr 406404	4,500	COUNTY TAXABLE VALUE					15,000	
5585 State Highway 812	26x180	15,000	TOWN TAXABLE VALUE					15,000	
Ogdensburg, NY 13669	FRNT 26.00 DPTH 180.00		SCHOOL TAXABLE VALUE					15,000	
	EAST-0220367 NRTH-0168444								
	DEED BOOK 2015 PG-13631								
	FULL MARKET VALUE	15,000							

72.062-8-12.2	State St							72.062-8-12.2	*****
Kelley Timothy Jr & Leann	314 Rural vac<10		VILLAGE TAXABLE VALUE					100	
O'Shea Michael W & Angela	Heuvelton Centr 406404	100	COUNTY TAXABLE VALUE					100	
PO Box 257	9x180	100	TOWN TAXABLE VALUE					100	
Heuvelton, NY 13654	FRNT 9.00 DPTH 180.00		SCHOOL TAXABLE VALUE					100	
	EAST-0220354 NRTH-1684458								
	FULL MARKET VALUE	100							

72.062-8-13	98 State St							72.062-8-13	1- 19- 6
Breitenbach Lisa M	482 Det row bldg		VILLAGE TAXABLE VALUE					68,000	
Kempf Daniel	Heuvelton Centr 406404	7,100	COUNTY TAXABLE VALUE					68,000	
2413 E 5th St	Re:Masonic Hall	68,000	TOWN TAXABLE VALUE					68,000	
Charlotte, NC 28204-4340	07sp59000		SCHOOL TAXABLE VALUE					68,000	
	FRNT 42.00 DPTH 184.00								
	EAST-0220394 NRTH-1684421								
	DEED BOOK 2007 PG-10655								
	FULL MARKET VALUE	68,000							

72.062-8-14	100 State St							72.062-8-14	1- 13- 7
Reynolds Kevin M	411 Apartment		VILLAGE TAXABLE VALUE					30,000	
PO Box 106	Heuvelton Centr 406404	7,100	COUNTY TAXABLE VALUE					30,000	
Rensselaer Falls, NY 13680	Re:1105sp15000	30,000	TOWN TAXABLE VALUE					30,000	
	Cb Lot 3-1-13		SCHOOL TAXABLE VALUE					30,000	
	FRNT 42.00 DPTH 184.00								
	EAST-0220423 NRTH-1684397								
	DEED BOOK 2005 PG-20480								
	FULL MARKET VALUE	30,000							

STATE OF NEW YORK
 COUNTY - St Lawrence
 TOWN - Oswegatchie
 VILLAGE - Heuvelton
 SWIS - 406401

2 0 1 6 T E N T A T I V E A S S E S S M E N T R O L L
 T A X A B L E SECTION OF THE ROLL - 1
 THESE ASSESSMENTS ARE ALSO USED FOR VILLAGE PURPOSES
 TAX MAP NUMBER SEQUENCE
 UNIFORM PERCENT OF VALUE IS 100.00
 UNIFORM PERCENT OF VALUE IS 100.00

TAX MAP PARCEL NUMBER	PROPERTY LOCATION & CLASS	ASSESSMENT	EXEMPTION CODE	VILLAGE	COUNTY	TOWN	SCHOOL
CURRENT OWNERS NAME	SCHOOL DISTRICT	LAND	TAX DESCRIPTION	TAXABLE VALUE			
CURRENT OWNERS ADDRESS	PARCEL SIZE/GRID COORD	TOTAL	SPECIAL DISTRICTS	ACCOUNT NO.			

72.062-8-15.1	102 State St			72.062-8-15.1	*****		
Lake Daniel J	484 1 use sm bld		VILLAGE TAXABLE VALUE		18,000	1- 19-10	
424 River Rd	Heuvelton Centr 406404	3,800	COUNTY TAXABLE VALUE		18,000		
Heuvelton, NY 13654	Re:flower Shoppee	18,000	TOWN TAXABLE VALUE		18,000		
	FRNT 23.00 DPTH 133.00		SCHOOL TAXABLE VALUE		18,000		
	EAST-0220462 NRTH-1684389						
	DEED BOOK 2001 PG-18876						
	FULL MARKET VALUE	18,000					

72.062-8-16.1	106,106A State St			72.062-8-16.1	*****		
Lake Daniel J	482 Det row bldg		VILLAGE TAXABLE VALUE		60,000	1- 15-11	
424 River Rd	Heuvelton Centr 406404	8,600	COUNTY TAXABLE VALUE		60,000		
Heuvelton, NY 13654	Re:Insurance Office	60,000	TOWN TAXABLE VALUE		60,000		
	67'rfx130'rfx71x135		SCHOOL TAXABLE VALUE		60,000		
	FRNT 67.00 DPTH 133.00						
	EAST-0220489 NRTH-1684355						
	DEED BOOK 2001 PG-18876						
	FULL MARKET VALUE	60,000					

72.062-8-17.2	15 Water St			72.062-8-17.2	*****		
Perry Darcy L	220 2 Family Res		VILLAGE TAXABLE VALUE		50,000		
15 Water St	Heuvelton Centr 406404	5,700	COUNTY TAXABLE VALUE		50,000		
Heuvelton, NY 13654	Re:0604sp34400	50,000	TOWN TAXABLE VALUE		50,000		
	FRNT 55.00 DPTH 104.00		SCHOOL TAXABLE VALUE		50,000		
	BANK8888869						
	EAST-0220424 NRTH-1684307						
	DEED BOOK 2004 PG-12103						
	FULL MARKET VALUE	50,000					

72.062-8-18	13 Water St			72.062-8-18	*****		
Fenton Michael	210 1 Family Res		Basic Star 41854	0	0	0	30,000
Perry-Fenton Angela	Heuvelton Centr 406404	5,900	VILLAGE TAXABLE VALUE		35,000		
PO Box 646	Re:old Sty 03/00Sp12000	35,000	COUNTY TAXABLE VALUE		35,000		
Heuvelton, NY 13654	42x190x42x184		TOWN TAXABLE VALUE		35,000		
	FRNT 42.00 DPTH 187.00		SCHOOL TAXABLE VALUE		5,000		
	EAST-0220367 NRTH-1684290						
	DEED BOOK 2007 PG-2987						
	FULL MARKET VALUE	35,000					

72.062-8-19.1	11 Water St			72.062-8-19.1	*****		
Besaw Annette D	210 1 Family Res		Basic Star 41854	0	0	0	30,000
11 Water St	Heuvelton Centr 406404	5,900	VILLAGE TAXABLE VALUE		55,000		
Heuvelton, NY 13654	Re:82001sp36000	55,000	COUNTY TAXABLE VALUE		55,000		
	42x192x42x190		TOWN TAXABLE VALUE		55,000		
	FRNT 42.00 DPTH 191.00		SCHOOL TAXABLE VALUE		25,000		
	EAST-0220344 NRTH-1684254						
	DEED BOOK 2001 PG-15286						
	FULL MARKET VALUE	55,000					

STATE OF NEW YORK
 COUNTY - St Lawrence
 TOWN - Oswegatchie
 VILLAGE - Heuvelton
 SWIS - 406401

2 0 1 6 T E N T A T I V E A S S E S S M E N T R O L L
 T A X A B L E SECTION OF THE ROLL - 1
 THESE ASSESSMENTS ARE ALSO USED FOR VILLAGE PURPOSES
 TAX MAP NUMBER SEQUENCE
 UNIFORM PERCENT OF VALUE IS 100.00
 UNIFORM PERCENT OF VALUE IS 100.00

TAX MAP PARCEL NUMBER	PROPERTY LOCATION & CLASS	ASSESSMENT	EXEMPTION CODE	VILLAGE	COUNTY	TOWN	SCHOOL	ACCOUNT NO.
CURRENT OWNERS NAME	SCHOOL DISTRICT	LAND	TAX DESCRIPTION					TAXABLE VALUE
CURRENT OWNERS ADDRESS	PARCEL SIZE/GRID COORD	TOTAL	SPECIAL DISTRICTS					

72.062-8-19.2	Water St 330 Vacant comm			VILLAGE	TAXABLE	VALUE		500
Riverside Veneer Co Inc	Heuvelton Centr 406404	500		COUNTY	TAXABLE	VALUE		500
PO Box 276	Re:Not a builable lot	500		TOWN	TAXABLE	VALUE		500
Heuvelton, NY 13654	41x35x45x40			SCHOOL	TAXABLE	VALUE		500
	FRNT 41.00 DPTH 37.00							
	EAST-0220469 NRTH-1684146							
	DEED BOOK 2001 PG-12740							
	FULL MARKET VALUE	500						

72.062-8-20	9 Water St							1- 8- 4
Terwilliger Emma Lou	210 1 Family Res			VILLAGE	TAXABLE	VALUE		50,000
PO Box 162	Heuvelton Centr 406404	5,800		COUNTY	TAXABLE	VALUE		50,000
Heuvelton, NY 13654-0162	Re:Rental	50,000		TOWN	TAXABLE	VALUE		50,000
	40x197x40x192			SCHOOL	TAXABLE	VALUE		50,000
	FRNT 40.00 DPTH 197.00							
	EAST-0220318 NRTH-1684226							
	DEED BOOK 1070 PG-574							
	FULL MARKET VALUE	50,000						

72.062-8-21.1	16 Water St							1- 15- 5.1
Riverside Veneer Co Inc	449 Other Storag - WTRFNT			VILLAGE	TAXABLE	VALUE		45,000
PO Box 276	Heuvelton Centr 406404	7,000		COUNTY	TAXABLE	VALUE		45,000
Heuvelton, NY 13654	70x52x80'wfx48	45,000		TOWN	TAXABLE	VALUE		45,000
	FRNT 70.00 DPTH 50.00			SCHOOL	TAXABLE	VALUE		45,000
	EAST-0220532 NRTH-1684226							
	DEED BOOK 1063 PG-1033							
	FULL MARKET VALUE	45,000						

72.062-8-21.2	108 State St							1-15-5.2
Downing Perry	482 Det row bldg - WTRFNT			VILLAGE	TAXABLE	VALUE		60,000
PO Box 585	Heuvelton Centr 406404	6,700		COUNTY	TAXABLE	VALUE		60,000
Heuvelton, NY 13654	Hardware Store	60,000		TOWN	TAXABLE	VALUE		60,000
	Re:0903sp40000			SCHOOL	TAXABLE	VALUE		60,000
	56x107x52x106							
	FRNT 56.00 DPTH 106.00							
	EAST-0220592 NRTH-1684299							
	DEED BOOK 2003 PG-18764							
	FULL MARKET VALUE	60,000						

72.062-8-22	12 Water St							1- 15- 7
Riverside Veneer Co Inc	314 Rural vac<10 - WTRFNT			VILLAGE	TAXABLE	VALUE		2,800
PO Box 276	Heuvelton Centr 406404	2,800		COUNTY	TAXABLE	VALUE		2,800
Heuvelton, NY 13654	42x48x45x35	2,800		TOWN	TAXABLE	VALUE		2,800
	FRNT 42.00 DPTH 42.00			SCHOOL	TAXABLE	VALUE		2,800
	EAST-0220491 NRTH-1684180							
	DEED BOOK 1063 PG-1033							
	FULL MARKET VALUE	2,800						

STATE OF NEW YORK
 COUNTY - St Lawrence
 TOWN - Oswegatchie
 VILLAGE - Heuvelton
 SWIS - 406401

2 0 1 6 T E N T A T I V E A S S E S S M E N T R O L L
 T A X A B L E SECTION OF THE ROLL - 1
 THESE ASSESSMENTS ARE ALSO USED FOR VILLAGE PURPOSES
 TAX MAP NUMBER SEQUENCE
 UNIFORM PERCENT OF VALUE IS 100.00
 UNIFORM PERCENT OF VALUE IS 100.00

PAGE 59
 VALUATION DATE-JUL 01, 2015
 TAXABLE STATUS DATE-MAR 01, 2016

TAX MAP PARCEL NUMBER	PROPERTY LOCATION & CLASS	ASSESSMENT	EXEMPTION CODE	VILLAGE	COUNTY	TOWN	SCHOOL	ACCOUNT NO.
CURRENT OWNERS NAME	SCHOOL DISTRICT	LAND	TAX DESCRIPTION	TAXABLE VALUE				
CURRENT OWNERS ADDRESS	PARCEL SIZE/GRID COORD	TOTAL	SPECIAL DISTRICTS					

72.062-8-24.1	5 Water St 210 1 Family Res		Enhanced S 41834	0	0	0	1- 18-11	60,000
Terwilliger Emma Lou	Heuvelton Centr 406404	8,300	VILLAGE TAXABLE VALUE		60,000			
Terwilliger John	85x128x77x70x200	60,000	COUNTY TAXABLE VALUE		60,000			
PO Box 162	FRNT 85.00 DPTH 200.00		TOWN TAXABLE VALUE		60,000			
Heuvelton, NY 13654-0162	EAST-0220283 NRTH-1684186		SCHOOL TAXABLE VALUE		0			
	DEED BOOK 1095 PG-1016							
	FULL MARKET VALUE	60,000						

72.062-8-27	41 Annette St 210 1 Family Res		Basic Star 41854	0	0	0	1- 11- 4	30,000
Patterson Sean P	Heuvelton Centr 406404	6,900	VILLAGE TAXABLE VALUE		75,000			
41 Annette St	Re:0200sp55000	75,000	COUNTY TAXABLE VALUE		75,000			
Heuvelton, NY 13654	FRNT 70.00 DPTH 116.00		TOWN TAXABLE VALUE		75,000			
	BANK8888288		SCHOOL TAXABLE VALUE		45,000			
	EAST-0220126 NRTH-1684204							
	DEED BOOK 2006 PG-19711							
	FULL MARKET VALUE	75,000						

72.062-8-28	39 Annette St 210 1 Family Res		Basic Star 41854	0	0	0	1- 20- 8	30,000
Carmany Karen F	Heuvelton Centr 406404	6,900	VILLAGE TAXABLE VALUE		90,000			
39 Annette St	Re:1008sp90000	90,000	COUNTY TAXABLE VALUE		90,000			
Heuvelton, NY 13654	FRNT 69.00 DPTH 116.00		TOWN TAXABLE VALUE		90,000			
	EAST-0220068 NRTH-1684252		SCHOOL TAXABLE VALUE		60,000			
	DEED BOOK 2008 PG-18782							
	FULL MARKET VALUE	90,000						

72.062-8-29	36 Lisbon St 220 2 Family Res				95,000		1- 16-11	
Association for Neighborhood	Heuvelton Centr 406404	8,200	VILLAGE TAXABLE VALUE		95,000			
110 Ogden St	Re:old Sty 1.7 Sty-Renova	95,000	COUNTY TAXABLE VALUE		95,000			
Ogdensburg, NY 13669	FRNT 116.00 DPTH 109.00		TOWN TAXABLE VALUE		95,000			
	EAST-0220002 NRTH-1684310		SCHOOL TAXABLE VALUE		95,000			
	DEED BOOK 1095 PG-286							
	FULL MARKET VALUE	95,000						

72.062-8-30	42 Lisbon St 210 1 Family Res				55,000		1- 16-13	
Lasher Doris H Living Trus	Heuvelton Centr 406404	10,300	VILLAGE TAXABLE VALUE		55,000			
PO Box 197	Re:old Sty 1.5 Sty	55,000	COUNTY TAXABLE VALUE		55,000			
Heuvelton, NY 13654	104x248x100x248		TOWN TAXABLE VALUE		55,000			
	FRNT 104.00 DPTH 248.00		SCHOOL TAXABLE VALUE		55,000			
	EAST-0220126 NRTH-1684344							
	DEED BOOK 2005 PG-2089							
	FULL MARKET VALUE	55,000						

TAX MAP PARCEL NUMBER	PROPERTY LOCATION & CLASS	ASSESSMENT	EXEMPTION CODE	VILLAGE	COUNTY	TOWN	SCHOOL
CURRENT OWNERS NAME	SCHOOL DISTRICT	LAND	TAX DESCRIPTION	TAXABLE VALUE			
CURRENT OWNERS ADDRESS	PARCEL SIZE/GRID COORD	TOTAL	SPECIAL DISTRICTS	ACCOUNT NO.			
***** 72.062-9-3 *****							
	87 State St						1- 9-12
72.062-9-3	411 Apartment - WTRFNT		VILLAGE TAXABLE VALUE		80,000		
Geddis Ronald E	Heuvelton Centr 406404	9,600	COUNTY TAXABLE VALUE		80,000		
Geddis Marilyn	140x86x120x83	80,000	TOWN TAXABLE VALUE		80,000		
PO Box 122	FRNT 140.00 DPTH 85.00		SCHOOL TAXABLE VALUE		80,000		
Heuvelton, NY 13654	EAST-0220933 NRTH-1684229						
	DEED BOOK 1051 PG-00284						
	FULL MARKET VALUE	80,000					
***** 72.062-9-5.2 *****							
	Union						1-11-8.2
72.062-9-5.2	314 Rural vac<10 - WTRFNT		VILLAGE TAXABLE VALUE		9,500		
Ritchie William J	Heuvelton Centr 406404	9,500	COUNTY TAXABLE VALUE		9,500		
PO Box 194	FRNT 249.00 DPTH	9,500	TOWN TAXABLE VALUE		9,500		
Heuvelton, NY 13654	ACRES 1.90		SCHOOL TAXABLE VALUE		9,500		
	EAST-0221787 NRTH-1684632						
	DEED BOOK 1073 PG-738						
	FULL MARKET VALUE	9,500					
***** 72.062-9-5.12 *****							
	194 Union St						
72.062-9-5.12	270 Mfg housing - WTRFNT		Enhanced S 41834	0	0	0	47,000
Clouthier Ronald (Lu)	Heuvelton Centr 406404	13,800	VILLAGE TAXABLE VALUE		47,000		
Clouthier Gayle (Lu)	Re:M.H. W/add	47,000	COUNTY TAXABLE VALUE		47,000		
PO Box 514	285'wf		TOWN TAXABLE VALUE		47,000		
Heuvelton, NY 13654	ACRES 2.00		SCHOOL TAXABLE VALUE		0		
	EAST-0221959 NRTH-1684766						
	DEED BOOK 2008 PG-20182						
	FULL MARKET VALUE	47,000					
***** 72.062-9-5.111 *****							
	184 Union St						1- 11- 8.1
72.062-9-5.111	210 1 Family Res		Basic Star 41854	0	0	0	30,000
Ritchie William J	Heuvelton Centr 406404	17,000	VILLAGE TAXABLE VALUE		70,000		
PO Box 194	ACRES 8.40	70,000	COUNTY TAXABLE VALUE		70,000		
Heuvelton, NY 13654	EAST-0221775 NRTH-1684329		TOWN TAXABLE VALUE		70,000		
	DEED BOOK 1058 PG-1005		SCHOOL TAXABLE VALUE		40,000		
	FULL MARKET VALUE	70,000					
***** 72.062-9-6 *****							
	180 Union St						1- 18-14
72.062-9-6	210 1 Family Res		Enhanced S 41834	0	0	0	40,000
Goosshaw Allen	Heuvelton Centr 406404	9,700	VILLAGE TAXABLE VALUE		40,000		
Goosshaw Audrey	Re:one Sty W/old Barn	40,000	COUNTY TAXABLE VALUE		40,000		
PO Box 47	FRNT 80.00 DPTH 529.00		TOWN TAXABLE VALUE		40,000		
Heuvelton, NY 13654	EAST-0221434 NRTH-1684273		SCHOOL TAXABLE VALUE		0		
	DEED BOOK 991 PG-00479						
	FULL MARKET VALUE	40,000					

STATE OF NEW YORK
 COUNTY - St Lawrence
 TOWN - Oswegatchie
 VILLAGE - Heuvelton
 SWIS - 406401

2 0 1 6 T E N T A T I V E A S S E S S M E N T R O L L
 T A X A B L E SECTION OF THE ROLL - 1
 THESE ASSESSMENTS ARE ALSO USED FOR VILLAGE PURPOSES
 TAX MAP NUMBER SEQUENCE
 UNIFORM PERCENT OF VALUE IS 100.00
 UNIFORM PERCENT OF VALUE IS 100.00

TAX MAP PARCEL NUMBER	PROPERTY LOCATION & CLASS	ASSESSMENT	EXEMPTION CODE	VILLAGE	COUNTY	TOWN	SCHOOL
CURRENT OWNERS NAME	SCHOOL DISTRICT	LAND	TAX DESCRIPTION	TAXABLE VALUE			
CURRENT OWNERS ADDRESS	PARCEL SIZE/GRID COORD	TOTAL	SPECIAL DISTRICTS	ACCOUNT NO.			
***** 72.062-9-7 *****							
	174 Union St					1-	9- 4
72.062-9-7	210 1 Family Res		Basic Star 41854	0	0	0	30,000
Goosshaw Molly	Heuvelton Centr 406404	10,600	VILLAGE TAXABLE VALUE		60,000		
174 Union St	FRNT 104.00 DPTH 528.00	60,000	COUNTY TAXABLE VALUE		60,000		
Heuvelton, NY 13654	BANK8888864		TOWN TAXABLE VALUE		60,000		
	EAST-0221358 NRTH-1684211		SCHOOL TAXABLE VALUE		30,000		
	DEED BOOK 2010 PG-16973						
	FULL MARKET VALUE	60,000					
***** 72.062-9-8 *****							
	168 Union St					1-	3- 9
72.062-9-8	210 1 Family Res		Basic Star 41854	0	0	0	30,000
Geddis Ronald E	Heuvelton Centr 406404	13,300	VILLAGE TAXABLE VALUE		85,000		
Geddis Marilyn L	Re:vic 2.0 Sty	85,000	COUNTY TAXABLE VALUE		85,000		
PO Box 122	FRNT 100.00 DPTH		TOWN TAXABLE VALUE		85,000		
Heuvelton, NY 13654	ACRES 1.00		SCHOOL TAXABLE VALUE		55,000		
	EAST-0221256 NRTH-1684175						
	DEED BOOK 946 PG-00260						
	FULL MARKET VALUE	85,000					
***** 72.062-9-9.1 *****							
	162 Union St					1-	2- 9
72.062-9-9.1	210 1 Family Res		VET COM C 41132	0	20,000	0	0
Bergeron Thomas P	Heuvelton Centr 406404	11,400	VET COM T 41133	0	0	15,000	0
PO Box 67	Re:old Sty 2.0 Sty	85,000	VET COM V 41137	15,000	0	0	0
Heuvelton, NY 13654	165x172x83x136x83x26		Basic Star 41854	0	0	0	30,000
	FRNT 165.00 DPTH 172.00		VILLAGE TAXABLE VALUE		70,000		
	EAST-0221133 NRTH-1684148		COUNTY TAXABLE VALUE		65,000		
	DEED BOOK 2000 PG-6404		TOWN TAXABLE VALUE		70,000		
	FULL MARKET VALUE	85,000	SCHOOL TAXABLE VALUE		55,000		

STATE OF NEW YORK
 COUNTY - St Lawrence
 TOWN - Oswegatchie
 VILLAGE - Heuvelton
 SWIS - 406401

2 0 1 6 T E N T A T I V E A S S E S S M E N T R O L L
 T A X A B L E S E C T I O N O F T H E R O L L - 1
 T H E S E A S S E S S M E N T S A R E A L S O U S E D F O R V I L L A G E P U R P O S E S
 M A P S E C T I O N - 0 7 2
 S U B - S E C T I O N - 0 6 2
 U N I F O R M P E R C E N T O F V A L U E I S 1 0 0 . 0 0

PAGE 62
 VALUATION DATE-JUL 01, 2015
 TAXABLE STATUS DATE-MAR 01, 2016
 RPS150/V04/L015
 CURRENT DATE 4/26/2016

*** S P E C I A L D I S T R I C T S U M M A R Y ***

CODE	DISTRICT NAME	TOTAL PARCELS	EXTENSION TYPE	EXTENSION VALUE	AD VALOREM VALUE	EXEMPT AMOUNT	TAXABLE VALUE
------	---------------	---------------	----------------	-----------------	------------------	---------------	---------------

NO SPECIAL DISTRICTS AT THIS LEVEL

*** S C H O O L D I S T R I C T S U M M A R Y ***

CODE	DISTRICT NAME	TOTAL PARCELS	ASSESSED LAND	ASSESSED TOTAL	EXEMPT AMOUNT	TOTAL TAXABLE	STAR AMOUNT	STAR TAXABLE
406404	Heuvelton Central	185	1548,000	13342,800	385,000	12957,800	4478,300	8479,500
	S U B - T O T A L	185	1548,000	13342,800	385,000	12957,800	4478,300	8479,500
	T O T A L	185	1548,000	13342,800	385,000	12957,800	4478,300	8479,500

*** S Y S T E M C O D E S S U M M A R Y ***

NO SYSTEM EXEMPTIONS AT THIS LEVEL

*** E X E M P T I O N S U M M A R Y ***

CODE	DESCRIPTION	TOTAL PARCELS	VILLAGE	COUNTY	TOWN	SCHOOL
41122	VET WAR C	4		37,505		
41123	VET WAR T	4			35,400	
41127	VET WAR V	4	35,400			
41132	VET COM C	6		95,000		
41133	VET COM T	6			85,000	
41137	VET COM V	6	85,000			
41142	VET DIS C	1		30,000		
41143	VET DIS T	1			30,000	
41147	VET DIS V	1	30,000			
41162	CW_15_VET/	1		7,500		
41691	RPTL466_f	2	6,000	6,000	6,000	
41834	Enhanced S	35				1988,300
41854	Basic Star	83				2490,000

STATE OF NEW YORK
 COUNTY - St Lawrence
 TOWN - Oswegatchie
 VILLAGE - Heuvelton
 SWIS - 406401

2 0 1 6 T E N T A T I V E A S S E S S M E N T R O L L
 T A X A B L E S E C T I O N O F T H E R O L L - 1
 T H E S E A S S E S S M E N T S A R E A L S O U S E D F O R V I L L A G E P U R P O S E S
 M A P S E C T I O N - 0 7 2
 S U B - S E C T I O N - 0 6 2
 U N I F O R M P E R C E N T O F V A L U E I S 1 0 0 . 0 0

PAGE 63
 VALUATION DATE-JUL 01, 2015
 TAXABLE STATUS DATE-MAR 01, 2016
 RPS150/V04/L015
 CURRENT DATE 4/26/2016

*** E X E M P T I O N S U M M A R Y ***

CODE	DESCRIPTION	TOTAL PARCELS	VILLAGE	COUNTY	TOWN	SCHOOL
44212	Home Imp -	6		14,524		
49560	Part Non P	1	385,000	385,000	385,000	385,000
	T O T A L	161	541,400	575,529	541,400	4863,300

*** G R A N D T O T A L S ***

ROLL SEC	DESCRIPTION	TOTAL PARCELS	ASSESSED LAND	ASSESSED TOTAL	TAXABLE VILLAGE	TAXABLE COUNTY	TAXABLE TOWN	TAXABLE SCHOOL	STAR TAXABLE
1	TAXABLE	185	1548,000	13342,800	12801,400	12767,271	12801,400	12957,800	8479,500

STATE OF NEW YORK
 COUNTY - St Lawrence
 TOWN - Oswegatchie
 VILLAGE - Heuvelton
 SWIS - 406401

2 0 1 6 T E N T A T I V E A S S E S S M E N T R O L L
 T A X A B L E SECTION OF THE ROLL - 1
 THESE ASSESSMENTS ARE ALSO USED FOR VILLAGE PURPOSES
 TAX MAP NUMBER SEQUENCE
 UNIFORM PERCENT OF VALUE IS 100.00
 UNIFORM PERCENT OF VALUE IS 100.00

PAGE 64
 VALUATION DATE-JUL 01, 2015
 TAXABLE STATUS DATE-MAR 01, 2016

TAX MAP PARCEL NUMBER	PROPERTY LOCATION & CLASS	ASSESSMENT	EXEMPTION CODE	VILLAGE	COUNTY	TOWN	SCHOOL
CURRENT OWNERS NAME	SCHOOL DISTRICT	LAND	TAX DESCRIPTION	TAXABLE VALUE		ACCOUNT NO.	
CURRENT OWNERS ADDRESS	PARCEL SIZE/GRID COORD	TOTAL	SPECIAL DISTRICTS				

72.063-1-3	77 Rensselaer St				72.063-1-3	1- 21- 2	
Charlton Samuel J	210 1 Family Res		VILLAGE TAXABLE VALUE	38,000			
Charlton Kelly C	Heuvelton Centr 406404	6,100	COUNTY TAXABLE VALUE	38,000			
PO Box 77	48x135x63x159	38,000	TOWN TAXABLE VALUE	38,000			
Heuvelton, NY 13654	FRNT 48.00 DPTH 147.00		SCHOOL TAXABLE VALUE	38,000			
	EAST-0222340 NRTH-1685899						
	DEED BOOK 2005 PG-778						
	FULL MARKET VALUE	38,000					

72.063-1-4	81 Rensselaer St				72.063-1-4	1- 8-13	
Reese Mary Jane	210 1 Family Res		Basic Star 41854	0	0	0	30,000
81 Rensselaer St	Heuvelton Centr 406404	7,600	VILLAGE TAXABLE VALUE	45,000			
Heuvelton, NY 13654	86x210x102x230	45,000	COUNTY TAXABLE VALUE	45,000			
	FRNT 86.00 DPTH 220.00		TOWN TAXABLE VALUE	45,000			
	EAST-0222410 NRTH-1685909		SCHOOL TAXABLE VALUE	15,000			
	DEED BOOK 2002 PG-17576						
	FULL MARKET VALUE	45,000					

72.063-1-5	85 Rensselaer St				72.063-1-5	1- 14- 6	
Mitchell Wallace	210 1 Family Res		Basic Star 41854	0	0	0	30,000
Mitchell Doreen	Heuvelton Centr 406404	9,800	VILLAGE TAXABLE VALUE	58,000			
PO Box 462	89x212x108x255	58,000	COUNTY TAXABLE VALUE	58,000			
Heuvelton, NY 13654	FRNT 89.00 DPTH 234.00		TOWN TAXABLE VALUE	58,000			
	EAST-0222502 NRTH-1685922		SCHOOL TAXABLE VALUE	28,000			
	DEED BOOK 981 PG-00066						
	FULL MARKET VALUE	58,000					

72.063-1-6	87 Rensselaer St				72.063-1-6	1- 12-13	
Mitchell Danielle Marie	210 1 Family Res		Basic Star 41854	0	0	0	30,000
87 Rensselaer St	Heuvelton Centr 406404	13,300	VILLAGE TAXABLE VALUE	50,000			
Heuvelton, NY 13654	ACRES 1.00	50,000	COUNTY TAXABLE VALUE	50,000			
	EAST-0222637 NRTH-1685914		TOWN TAXABLE VALUE	50,000			
	DEED BOOK 2015 PG-12895		SCHOOL TAXABLE VALUE	20,000			
	FULL MARKET VALUE	50,000					

72.063-1-7	93 Rensselaer St				72.063-1-7	1- 20-15	
Hevener Lisa	210 1 Family Res		Basic Star 41854	0	0	0	30,000
93 Rensselaer St	Heuvelton Centr 406404	6,900	VILLAGE TAXABLE VALUE	50,000			
Heuvelton, NY 13654	FRNT 48.00 DPTH 226.00	50,000	COUNTY TAXABLE VALUE	50,000			
	EAST-0222731 NRTH-1685859		TOWN TAXABLE VALUE	50,000			
	DEED BOOK 1074 PG-1087		SCHOOL TAXABLE VALUE	20,000			
	FULL MARKET VALUE	50,000					

STATE OF NEW YORK
 COUNTY - St Lawrence
 TOWN - Oswegatchie
 VILLAGE - Heuvelton
 SWIS - 406401

2 0 1 6 T E N T A T I V E A S S E S S M E N T R O L L
 T A X A B L E SECTION OF THE ROLL - 1
 THESE ASSESSMENTS ARE ALSO USED FOR VILLAGE PURPOSES
 TAX MAP NUMBER SEQUENCE
 UNIFORM PERCENT OF VALUE IS 100.00
 UNIFORM PERCENT OF VALUE IS 100.00

PAGE 65
 VALUATION DATE-JUL 01, 2015
 TAXABLE STATUS DATE-MAR 01, 2016

TAX MAP PARCEL NUMBER	PROPERTY LOCATION & CLASS	ASSESSMENT	EXEMPTION CODE	VILLAGE	COUNTY	TOWN	SCHOOL	ACCOUNT NO.
CURRENT OWNERS NAME	SCHOOL DISTRICT	LAND	TAX DESCRIPTION	TAXABLE VALUE				
CURRENT OWNERS ADDRESS	PARCEL SIZE/GRID COORD	TOTAL	SPECIAL DISTRICTS					

72.063-1-8	95 Rensselaer St							72.063-1-8
Belile Mitchell S	210 1 Family Res		Enhanced S 41834	0	0	0		1- 4- 5
Belile Clarence	Heuvelton Centr 406404	13,300	VILLAGE TAXABLE VALUE		80,000			65,300
95 Rensselaer St	ACRES 1.00	80,000	COUNTY TAXABLE VALUE		80,000			
Heuvelton, NY 13654	EAST-0222819 NRTH-1685887		TOWN TAXABLE VALUE		80,000			
	DEED BOOK 2004 PG-23837		SCHOOL TAXABLE VALUE		14,700			
	FULL MARKET VALUE	80,000						

72.063-1-9	99 Rensselaer St							72.063-1-9
Harris Terry S	210 1 Family Res		Basic Star 41854	0	0	0		1- 3- 4
Harris Robin C	Heuvelton Centr 406404	10,600	VILLAGE TAXABLE VALUE		80,000			30,000
99 Rensselaer St	Re:Old Sty 2.0 Sty	80,000	COUNTY TAXABLE VALUE		80,000			
Heuvelton, NY 13654	105x135x5x240x98x389		TOWN TAXABLE VALUE		80,000			
	FRNT 105.00 DPTH 389.00		SCHOOL TAXABLE VALUE		50,000			
	BANK8888869							
	EAST-0222927 NRTH-1685879							
	DEED BOOK 1104 PG-857							
	FULL MARKET VALUE	80,000						

72.063-1-10.12	1 McCoy Rd							72.063-1-10.12
MacAbee Ann M	210 1 Family Res		Basic Star 41854	0	0	0		30,000
1 McCoy Rd	Heuvelton Centr 406404	13,800	VILLAGE TAXABLE VALUE		95,000			
Heuvelton, NY 13654	Re:'97 One Sty w/det gar	95,000	COUNTY TAXABLE VALUE		95,000			
	0905SP82000		TOWN TAXABLE VALUE		95,000			
	FRNT 453.00 DPTH		SCHOOL TAXABLE VALUE		65,000			
	ACRES 2.00 BANK8888869							
	EAST-0223609 NRTH-1685958							
	DEED BOOK 2015 PG-10559							
	FULL MARKET VALUE	95,000						

72.063-1-11	123 Rensselaer St							72.063-1-11
Gushea Michael P	210 1 Family Res		VILLAGE TAXABLE VALUE		52,000			1- 9- 6
PO Box 319	Heuvelton Centr 406404	10,300	COUNTY TAXABLE VALUE		52,000			
Heuvelton, NY 13654	FRNT 125.00 DPTH 175.00	52,000	TOWN TAXABLE VALUE		52,000			
	EAST-0223462 NRTH-1685848		SCHOOL TAXABLE VALUE		52,000			
	DEED BOOK 2003 PG-12967							
	FULL MARKET VALUE	52,000						

72.063-1-12.2	96 Rensselaer St							72.063-1-12.2
LaRock Harold G	210 1 Family Res		Basic Star 41854	0	0	0		1- 3- 7.2
LaRock Lindsey J	Heuvelton Centr 406404	13,700	VILLAGE TAXABLE VALUE		93,000			30,000
96 Rensselaer St	Re:Old Sty 1.7 Sty	93,000	COUNTY TAXABLE VALUE		93,000			
Heuvelton, NY 13654	082011sp83500		TOWN TAXABLE VALUE		93,000			
	ACRES 1.90 BANK8888830		SCHOOL TAXABLE VALUE		63,000			
	EAST-0222750 NRTH-1685491							
	DEED BOOK 2011 PG-11308							
	FULL MARKET VALUE	93,000						

TAX MAP PARCEL NUMBER	PROPERTY LOCATION & CLASS	ASSESSMENT	EXEMPTION CODE	VILLAGE	COUNTY	TOWN	SCHOOL
CURRENT OWNERS NAME	SCHOOL DISTRICT	LAND	TAX DESCRIPTION	TAXABLE VALUE			
CURRENT OWNERS ADDRESS	PARCEL SIZE/GRID COORD	TOTAL	SPECIAL DISTRICTS	ACCOUNT NO.			

72.063-1-12.3	Rensselaer			72.063-1-12.3	*****		
Ramsey Harold J	311 Res vac land		VILLAGE TAXABLE VALUE			1-	3- 7.3
2009 County Route 15	Heuvelton Centr 406404	10,000	COUNTY TAXABLE VALUE				
Heuvelton, NY 13654	ACRES 1.70	10,000	TOWN TAXABLE VALUE				
	EAST-0223748 NRTH-1685645		SCHOOL TAXABLE VALUE				
	DEED BOOK 1071 PG-169						
	FULL MARKET VALUE	10,000					

72.063-1-12.11	Rensselaer St			72.063-1-12.11	*****		
Levac Michael J	311 Res vac land - WTRFNT		VILLAGE TAXABLE VALUE			1-	3- 7.1
Levac Christine L	Heuvelton Centr 406404	15,600	COUNTY TAXABLE VALUE				
124 Rensselaer St	FRNT 430.00 DPTH	15,600	TOWN TAXABLE VALUE				
Heuvelton, NY 13654-3137	ACRES 5.60		SCHOOL TAXABLE VALUE				
	EAST-0223140 NRTH-1685407						
	DEED BOOK 2004 PG-5082						
	FULL MARKET VALUE	15,600					

72.063-1-12.12	124 Rensselaer St			72.063-1-12.12	*****		
Levac Michael J	210 1 Family Res		Basic Star 41854	0	0	0	30,000
Levac Christine L	Heuvelton Centr 406404	14,500	VILLAGE TAXABLE VALUE				
124 Rensselaer St	FRNT 276.00 DPTH	100,000	COUNTY TAXABLE VALUE				
Heuvelton, NY 13654-3137	ACRES 3.40		TOWN TAXABLE VALUE				
	EAST-0223499 NRTH-1685506		SCHOOL TAXABLE VALUE				
	DEED BOOK 2006 PG-12736						
	FULL MARKET VALUE	100,000					

72.063-1-13	100 Rensselaer St			72.063-1-13	*****		
Cougler Angela J	210 1 Family Res		Basic Star 41854	0	0	0	30,000
100 Rensselaer St	Heuvelton Centr 406404	9,300	VILLAGE TAXABLE VALUE				
Heuvelton, NY 13654	Re:Old Sty 1.7 Sty W/new	70,000	COUNTY TAXABLE VALUE				
	Addition 0804SP55000		TOWN TAXABLE VALUE				
	FRNT 132.00 DPTH 130.00		SCHOOL TAXABLE VALUE				
	BANK8888830						
	EAST-0222838 NRTH-1685606						
	DEED BOOK 2004 PG-16162						
	FULL MARKET VALUE	70,000					

72.063-1-14	88 Rensselaer St			72.063-1-14	*****		
Cougler Gary	443 Feed sales - WTRFNT		VILLAGE TAXABLE VALUE			1-	5- 1
Cougler Kathy	Heuvelton Centr 406404	16,000	COUNTY TAXABLE VALUE				
Attn: Cougler's Feed	Com Lot 7-4-05	55,000	TOWN TAXABLE VALUE				
88 Rensselaer St	ACRES 1.63		SCHOOL TAXABLE VALUE				
Heuvelton, NY 13654	EAST-0222496 NRTH-1685674						
	DEED BOOK 1016 PG-00597						
	FULL MARKET VALUE	55,000					

STATE OF NEW YORK
 COUNTY - St Lawrence
 TOWN - Oswegatchie
 VILLAGE - Heuvelton
 SWIS - 406401

2 0 1 6 T E N T A T I V E A S S E S S M E N T R O L L
 T A X A B L E SECTION OF THE ROLL - 1
 THESE ASSESSMENTS ARE ALSO USED FOR VILLAGE PURPOSES
 TAX MAP NUMBER SEQUENCE
 UNIFORM PERCENT OF VALUE IS 100.00
 UNIFORM PERCENT OF VALUE IS 100.00

TAX MAP PARCEL NUMBER	PROPERTY LOCATION & CLASS	ASSESSMENT	EXEMPTION CODE	VILLAGE	COUNTY	TOWN	SCHOOL	ACCOUNT NO.
CURRENT OWNERS NAME	SCHOOL DISTRICT	LAND	TAX DESCRIPTION					TAXABLE VALUE
CURRENT OWNERS ADDRESS	PARCEL SIZE/GRID COORD	TOTAL	SPECIAL DISTRICTS					
*****								72.063-2-1 *****
72.063-2-1	Oswegatchie Riv							PT 1-29-13
McGaw Jeremy	314 Rural vac<10 - WTRFNT		VILLAGE TAXABLE VALUE				500	
McGaw Michelle	Heuvelton Centr 406404	500	COUNTY TAXABLE VALUE				500	
133 State St	Assessment Carried On	500	TOWN TAXABLE VALUE				500	
Heuvelton, NY 13654	Lot 1-29-13 In Town		SCHOOL TAXABLE VALUE				500	
	135xvar							
	FRNT 135.00 DPTH 25.00							
	EAST-0223951 NRTH-1684522							
	DEED BOOK 2013 PG-6169							
	FULL MARKET VALUE	500						
*****								72.063-2-2 *****
72.063-2-2	Oswegatchie Riv							PT 1-29-13
McGaw Jeremy	314 Rural vac<10 - WTRFNT		VILLAGE TAXABLE VALUE				500	
McGaw Michelle	Heuvelton Centr 406404	500	COUNTY TAXABLE VALUE				500	
133 State St	Assessment Carried On	500	TOWN TAXABLE VALUE				500	
Heuvelton, NY 13654	Lot 1-29-13 In Town		SCHOOL TAXABLE VALUE				500	
	160xvar							
	FRNT 160.00 DPTH							
	ACRES 0.44							
	EAST-0223672 NRTH-1684363							
	DEED BOOK 2013 PG-6169							
	FULL MARKET VALUE	500						
*****								72.063-3-1 *****
72.063-3-1	Off Union St							
Clouthier Ronald L	314 Rural vac<10 - WTRFNT		VILLAGE TAXABLE VALUE				15,000	
Clouthier Gayle M	Heuvelton Centr 406404	15,000	COUNTY TAXABLE VALUE				15,000	
PO Box 514	Re:0996sp10000vacwf	15,000	TOWN TAXABLE VALUE				15,000	
Heuvelton, NY 13654	952'wf		SCHOOL TAXABLE VALUE				15,000	
	ACRES 6.20							
	EAST-0222315 NRTH-1684609							
	DEED BOOK 1103 PG-52							
	FULL MARKET VALUE	15,000						
*****								*****

STATE OF NEW YORK
 COUNTY - St Lawrence
 TOWN - Oswegatchie
 VILLAGE - Heuvelton
 SWIS - 406401

2 0 1 6 T E N T A T I V E A S S E S S M E N T R O L L
 T A X A B L E S E C T I O N O F T H E R O L L - 1
 T H E S E A S S E S S M E N T S A R E A L S O U S E D F O R V I L L A G E P U R P O S E S
 M A P S E C T I O N - 0 7 2
 S U B - S E C T I O N - 0 6 3
 U N I F O R M P E R C E N T O F V A L U E I S 1 0 0 . 0 0

PAGE 68
 VALUATION DATE-JUL 01, 2015
 TAXABLE STATUS DATE-MAR 01, 2016
 RPS150/V04/L015
 CURRENT DATE 4/26/2016

*** S P E C I A L D I S T R I C T S U M M A R Y ***

CODE	DISTRICT NAME	TOTAL PARCELS	EXTENSION TYPE	EXTENSION VALUE	AD VALOREM VALUE	EXEMPT AMOUNT	TAXABLE VALUE
------	---------------	---------------	----------------	-----------------	------------------	---------------	---------------

NO SPECIAL DISTRICTS AT THIS LEVEL

*** S C H O O L D I S T R I C T S U M M A R Y ***

CODE	DISTRICT NAME	TOTAL PARCELS	ASSESSED LAND	ASSESSED TOTAL	EXEMPT AMOUNT	TOTAL TAXABLE	STAR AMOUNT	STAR TAXABLE
406404	Heuvelton Central	18	186,800	907,600		907,600	335,300	572,300
	S U B - T O T A L	18	186,800	907,600		907,600	335,300	572,300
	T O T A L	18	186,800	907,600		907,600	335,300	572,300

*** S Y S T E M C O D E S S U M M A R Y ***

NO SYSTEM EXEMPTIONS AT THIS LEVEL

*** E X E M P T I O N S U M M A R Y ***

CODE	DESCRIPTION	TOTAL PARCELS	VILLAGE	COUNTY	TOWN	SCHOOL
41834	Enhanced S	1				65,300
41854	Basic Star	9				270,000
	T O T A L	10				335,300

TAX MAP PARCEL NUMBER	PROPERTY LOCATION & CLASS	ASSESSMENT	EXEMPTION CODE	VILLAGE	COUNTY	TOWN	SCHOOL	ACCOUNT NO.
CURRENT OWNERS NAME	SCHOOL DISTRICT	LAND	TAX DESCRIPTION					TAXABLE VALUE
CURRENT OWNERS ADDRESS	PARCEL SIZE/GRID COORD	TOTAL	SPECIAL DISTRICTS					
*****								72.070-1-2.11 *****
50 Annette St								1- 15-14.1
72.070-1-2.11	210 1 Family Res		Basic Star 41854	0	0	0	30,000	
Crobar Jeffrey M	Heuvelton Centr 406404	17,200	VILLAGE TAXABLE VALUE		62,000			
50 Annette St	Re:old Sty 2.0 Sty Vic	62,000	COUNTY TAXABLE VALUE		62,000			
Heuvelton, NY 13654	092001sp40000		TOWN TAXABLE VALUE		62,000			
	Cb Lot 5-1-01		SCHOOL TAXABLE VALUE		32,000			
	ACRES 8.80							
	EAST-0219783 NRTH-1683643							
	DEED BOOK 2001 PG-17972							
	FULL MARKET VALUE	62,000						
*****								72.070-1-2.12 *****
46 Annette St								
72.070-1-2.12	210 1 Family Res		Basic Star 41854	0	0	0	30,000	
Perry Michael Patrick	Heuvelton Centr 406404	13,500	VILLAGE TAXABLE VALUE		105,000			
46 Annette St	FRNT 119.00 DPTH	105,000	COUNTY TAXABLE VALUE		105,000			
Heuvelton, NY 13654	ACRES 1.40		TOWN TAXABLE VALUE		105,000			
	EAST-0219977 NRTH-1683940		SCHOOL TAXABLE VALUE		75,000			
	DEED BOOK 2015 PG-10772							
	FULL MARKET VALUE	105,000						
*****								72.070-1-4 *****
28 Lisbon St								8-108- 3
72.070-1-4	620 Religious		VILLAGE TAXABLE VALUE		60,000			
Presbyterian Manse	Heuvelton Centr 406404	11,400	COUNTY TAXABLE VALUE		60,000			
63 Lisbon St	17x7x83x167x100x175	60,000	TOWN TAXABLE VALUE		60,000			
Heuvelton, NY 13654	FRNT 100.00 DPTH 171.00		SCHOOL TAXABLE VALUE		60,000			
	EAST-0219754 NRTH-1683994							
	DEED BOOK 273 PG-440							
	FULL MARKET VALUE	60,000						
*****								72.070-1-5 *****
30 Lisbon St								1- 1- 5
72.070-1-5	270 Mfg housing		VILLAGE TAXABLE VALUE		30,000			
Young David D	Heuvelton Centr 406404	8,500	COUNTY TAXABLE VALUE		30,000			
376 Turner Rd	Re:0410sp11000	30,000	TOWN TAXABLE VALUE		30,000			
Hammond, NY 13646	FRNT 75.00 DPTH 167.00		SCHOOL TAXABLE VALUE		30,000			
	EAST-0219820 NRTH-1684064							
	DEED BOOK 2014 PG-4194							
	FULL MARKET VALUE	30,000						
*****								72.070-1-6 *****
32 Lisbon St								1- 2- 2
72.070-1-6	210 1 Family Res		VILLAGE TAXABLE VALUE		80,000			
Bailey Judy M	Heuvelton Centr 406404	8,500	COUNTY TAXABLE VALUE		80,000			
PO Box 84	FRNT 75.00 DPTH 167.00	80,000	TOWN TAXABLE VALUE		80,000			
Heuvelton, NY 13654	EAST-0219849 NRTH-1684119		SCHOOL TAXABLE VALUE		80,000			
	DEED BOOK 897 PG-488							
	FULL MARKET VALUE	80,000						
*****								*****

TAX MAP PARCEL NUMBER	PROPERTY LOCATION & CLASS	ASSESSMENT	EXEMPTION CODE	VILLAGE	COUNTY	TOWN	SCHOOL	ACCOUNT NO.
CURRENT OWNERS NAME	SCHOOL DISTRICT	LAND	TAX DESCRIPTION					TAXABLE VALUE
CURRENT OWNERS ADDRESS	PARCEL SIZE/GRID COORD	TOTAL	SPECIAL DISTRICTS					
*****								72.070-1-7 *****
44 Annette St								1- 8- 1
72.070-1-7	210 1 Family Res		Enhanced S 41834	0	0	0		55,000
Knowlton William E	Heuvelton Centr 406404	6,100	VILLAGE TAXABLE VALUE					55,000
Knowlton Heidi A	FRNT 88.00 DPTH 75.00	55,000	COUNTY TAXABLE VALUE					55,000
PO Box 74	EAST-0220013 NRTH-1684089		TOWN TAXABLE VALUE					55,000
Heuvelton, NY 13654-0074	DEED BOOK 2004 PG-21870		SCHOOL TAXABLE VALUE					0
	FULL MARKET VALUE	55,000						
*****								72.070-1-9.11 *****
3 Water St								1- 18-10
72.070-1-9.11	210 1 Family Res		Basic Star 41854	0	0	0		30,000
Martin Craig S	Heuvelton Centr 406404	8,600	VILLAGE TAXABLE VALUE					64,900
Martin Lora A	100'rfx138'rfx103x128	64,900	COUNTY TAXABLE VALUE					64,900
PO Box 592	FRNT 100.00 DPTH 133.00		TOWN TAXABLE VALUE					64,900
Heuvelton, NY 13654	EAST-0220250 NRTH-1684092		SCHOOL TAXABLE VALUE					34,900
	DEED BOOK 2013 PG-8986							
	FULL MARKET VALUE	64,900						
*****								72.070-1-9.21 *****
41 1/2 Annette St								
72.070-1-9.21	210 1 Family Res		VILLAGE TAXABLE VALUE					46,500
Terwilliger Emma Lou	Heuvelton Centr 406404	3,500	COUNTY TAXABLE VALUE					46,500
PO Box 162	22x116x77x42x50x60	46,500	TOWN TAXABLE VALUE					46,500
Heuvelton, NY 13654-0162	FRNT 22.00 DPTH		SCHOOL TAXABLE VALUE					46,500
	ACRES 0.12							
	EAST-0220194 NRTH-1684180							
	DEED BOOK 2013 PG-4316							
	FULL MARKET VALUE	46,500						
*****								72.070-1-10 *****
6 Water St								1- 18- 9
72.070-1-10	710 Manufacture - WTRFNT		VILLAGE TAXABLE VALUE					55,000
Riverside Veneer Co, Inc	Heuvelton Centr 406404	9,600	COUNTY TAXABLE VALUE					55,000
PO Box 276	291'wfx43x282x40	55,000	TOWN TAXABLE VALUE					55,000
Heuvelton, NY 13652	FRNT 291.00 DPTH 41.00		SCHOOL TAXABLE VALUE					55,000
	EAST-0220377 NRTH-1684021							
	DEED BOOK 2013 PG-5528							
	FULL MARKET VALUE	55,000						
*****								72.070-2-1 *****
27 Union St								1- 3- 6
72.070-2-1	210 1 Family Res - WTRFNT		Basic Star 41854	0	0	0		30,000
Ladouceur-Labarge Michele L	Heuvelton Centr 406404	13,800	VILLAGE TAXABLE VALUE					70,000
27 Union St	Re:old Sty 1.7 Sty	70,000	COUNTY TAXABLE VALUE					70,000
Heuvelton, NY 13654	On Rvr Osw 102000Sp55000		TOWN TAXABLE VALUE					70,000
	591x30x600x85		SCHOOL TAXABLE VALUE					40,000
	FRNT 591.00 DPTH 58.00							
	BANK8888830							
	EAST-0220232 NRTH-1682872							
	DEED BOOK 2000 PG-20266							
	FULL MARKET VALUE	70,000						
*****								*****

STATE OF NEW YORK
 COUNTY - St Lawrence
 TOWN - Oswegatchie
 VILLAGE - Heuvelton
 SWIS - 406401

2 0 1 6 T E N T A T I V E A S S E S S M E N T R O L L
 T A X A B L E SECTION OF THE ROLL - 1
 THESE ASSESSMENTS ARE ALSO USED FOR VILLAGE PURPOSES
 TAX MAP NUMBER SEQUENCE
 UNIFORM PERCENT OF VALUE IS 100.00
 UNIFORM PERCENT OF VALUE IS 100.00

PAGE 72
 VALUATION DATE-JUL 01, 2015
 TAXABLE STATUS DATE-MAR 01, 2016

TAX MAP PARCEL NUMBER	PROPERTY LOCATION & CLASS	ASSESSMENT	EXEMPTION CODE	VILLAGE	COUNTY	TOWN	SCHOOL	ACCOUNT NO.
CURRENT OWNERS NAME	SCHOOL DISTRICT	LAND	TAX DESCRIPTION	TAXABLE VALUE				
CURRENT OWNERS ADDRESS	PARCEL SIZE/GRID COORD	TOTAL	SPECIAL DISTRICTS					

72.070-2-2	35 Union St			72.070-2-2				1- 2- 8
72.070-2-2	210 1 Family Res		Enhanced S 41834	0	0	0		65,300
Stoner Michael	Heuvelton Centr 406404	9,900	VILLAGE TAXABLE VALUE		70,000			
Stoner Sue Ann	185x85x241x132	70,000	COUNTY TAXABLE VALUE		70,000			
PO Box 557	FRNT 185.00 DPTH 109.00		TOWN TAXABLE VALUE		70,000			
Heuvelton, NY 13654	EAST-0220322 NRTH-1683219		SCHOOL TAXABLE VALUE		4,700			
	DEED BOOK 1045 PG-00469							
	FULL MARKET VALUE	70,000						

72.070-2-3	39 Union St			72.070-2-3				1- 14-12
72.070-2-3	210 1 Family Res		Basic Star 41854	0	0	0		30,000
Riordan Larry W	Heuvelton Centr 406404	9,100	VILLAGE TAXABLE VALUE		70,000			
Riordan Amber L	121x132x126x130	70,000	COUNTY TAXABLE VALUE		70,000			
39 Union St	FRNT 121.00 DPTH 131.00		TOWN TAXABLE VALUE		70,000			
Heuvelton, NY 13654	EAST-0220368 NRTH-1683373		SCHOOL TAXABLE VALUE		40,000			
	DEED BOOK 2003 PG-11050							
	FULL MARKET VALUE	70,000						

72.070-2-4	43 Union St			72.070-2-4				1- 9-11
72.070-2-4	210 1 Family Res		Basic Star 41854	0	0	0		30,000
Fenton Steve Glen	Heuvelton Centr 406404	8,900	VILLAGE TAXABLE VALUE		144,900			
Fenton Debbie Marie	FRNT 137.00 DPTH 113.00	144,900	COUNTY TAXABLE VALUE		144,900			
43 Union St	BANK8888869		TOWN TAXABLE VALUE		144,900			
Heuvelton, NY 13654	EAST-0220431 NRTH-1683484		SCHOOL TAXABLE VALUE		114,900			
	DEED BOOK 1080 PG-731							
	FULL MARKET VALUE	144,900						

72.070-2-5	47 Union St			72.070-2-5				1- 1-12
72.070-2-5	210 1 Family Res		Basic Star 41854	0	0	0		30,000
Ashlaw Jonathan R	Heuvelton Centr 406404	7,700	VILLAGE TAXABLE VALUE		68,000			
47 Union St	131x96x131x82	68,000	COUNTY TAXABLE VALUE		68,000			
Heuvelton, NY 13654	FRNT 131.00 DPTH 89.00		TOWN TAXABLE VALUE		68,000			
	BANK8888830		SCHOOL TAXABLE VALUE		38,000			
	EAST-0220480 NRTH-1683613							
	DEED BOOK 2005 PG-3342							
	FULL MARKET VALUE	68,000						

72.070-2-6	55 Union St			72.070-2-6				1- 17- 2
72.070-2-6	210 1 Family Res		VET COM C 41132	0	16,250	0		0
Skelly John W	Heuvelton Centr 406404	8,400	VET COM T 41133	0	0	15,000		0
Skelly Kathryn	182x82x210x80	65,000	VET COM V 41137	15,000	0	0		0
55 Union St	FRNT 182.00 DPTH 81.00		Basic Star 41854	0	0	0		30,000
Heuvelton, NY 13654	EAST-0220550 NRTH-1683764		VILLAGE TAXABLE VALUE		50,000			
	DEED BOOK 854 PG-00315		COUNTY TAXABLE VALUE		48,750			
	FULL MARKET VALUE	65,000	TOWN TAXABLE VALUE		50,000			
			SCHOOL TAXABLE VALUE		35,000			

STATE OF NEW YORK
 COUNTY - St Lawrence
 TOWN - Oswegatchie
 VILLAGE - Heuvelton
 SWIS - 406401

2 0 1 6 T E N T A T I V E A S S E S S M E N T R O L L
 T A X A B L E SECTION OF THE ROLL - 1
 THESE ASSESSMENTS ARE ALSO USED FOR VILLAGE PURPOSES
 TAX MAP NUMBER SEQUENCE
 UNIFORM PERCENT OF VALUE IS 100.00
 UNIFORM PERCENT OF VALUE IS 100.00

PAGE 73
 VALUATION DATE-JUL 01, 2015
 TAXABLE STATUS DATE-MAR 01, 2016

TAX MAP PARCEL NUMBER	PROPERTY LOCATION & CLASS	ASSESSMENT	EXEMPTION CODE	VILLAGE	COUNTY	TOWN	SCHOOL
CURRENT OWNERS NAME	SCHOOL DISTRICT	LAND	TAX DESCRIPTION	TAXABLE VALUE			
CURRENT OWNERS ADDRESS	PARCEL SIZE/GRID COORD	TOTAL	SPECIAL DISTRICTS	ACCOUNT NO.			
***** 72.070-2-7 *****							
59 Union St	210 1 Family Res		Basic Star 41854	0	0	0	1- 19-14
72.070-2-7	Heuvelton Centr 406404	4,200	VILLAGE TAXABLE VALUE		50,000		30,000
McLear Elizabeth Anne Hobb	56x80x52x80	50,000	COUNTY TAXABLE VALUE		50,000		
59 Union St	FRNT 56.00 DPTH 80.00		TOWN TAXABLE VALUE		50,000		
Heuvelton, NY 13654	EAST-0220631 NRTH-1683860		SCHOOL TAXABLE VALUE		20,000		
	DEED BOOK 2008 PG-7397						
	FULL MARKET VALUE	50,000					
***** 72.070-2-8 *****							
61 Union St	210 1 Family Res		VET COM C 41132	0	15,000	0	1- 17-12
72.070-2-8	Heuvelton Centr 406404	5,300	VET COM T 41133	0	0	15,000	0
Steele Lawrence R	Re:032011sp60000	60,000	VET COM V 41137	15,000	0	0	0
Jacobs Judy	FRNT 62.00 DPTH 80.00		Enhanced S 41834	0	0	0	60,000
PO Box 161	BANK8888830		VILLAGE TAXABLE VALUE		45,000		
Heuvelton, NY 13654	EAST-0220669 NRTH-1683902		COUNTY TAXABLE VALUE		45,000		
	DEED BOOK 2011 PG-3910		TOWN TAXABLE VALUE		45,000		
	FULL MARKET VALUE	60,000	SCHOOL TAXABLE VALUE		0		
***** 72.070-2-9 *****							
65 Union St	210 1 Family Res - WTRFNT		Basic Star 41854	0	0	0	1- 10- 3
72.070-2-9	Heuvelton Centr 406404	6,900	VILLAGE TAXABLE VALUE		60,000		30,000
Duvall Gary D	98x81x100x91	60,000	COUNTY TAXABLE VALUE		60,000		
65 Union St	FRNT 98.00 DPTH 86.00		TOWN TAXABLE VALUE		60,000		
Heuvelton, NY 13654	BANK88888288		SCHOOL TAXABLE VALUE		30,000		
	EAST-0220727 NRTH-1683950						
	DEED BOOK 2012 PG-9409						
	FULL MARKET VALUE	60,000					
***** 72.070-2-10 *****							
150 Union St	210 1 Family Res		Basic Star 41854	0	0	0	1- 21- 3
72.070-2-10	Heuvelton Centr 406404	10,000	VILLAGE TAXABLE VALUE		90,000		30,000
Matthews Scott J	Re:old Style 1.7 Sty	90,000	COUNTY TAXABLE VALUE		90,000		
Harney Margaret	0702sp60000		TOWN TAXABLE VALUE		90,000		
PO Box 593	FRNT 100.00 DPTH 198.00		SCHOOL TAXABLE VALUE		60,000		
Heuvelton, NY 13654	EAST-0220901 NRTH-1683857						
	DEED BOOK 2002 PG-14015						
	FULL MARKET VALUE	90,000					
***** 72.070-2-11 *****							
154 Union St	210 1 Family Res		RPTL466_f 41691	3,000	3,000	3,000	1- 10-13
72.070-2-11	Heuvelton Centr 406404	6,500	Basic Star 41854	0	0	0	30,000
Hynes Jennifer L	60x126	65,000	VILLAGE TAXABLE VALUE		62,000		
Bushey Roger	FRNT 60.00 DPTH 126.00		COUNTY TAXABLE VALUE		62,000		
PO Box 5	EAST-0220935 NRTH-1683949		TOWN TAXABLE VALUE		62,000		
Heuvelton, NY 13654	DEED BOOK 2000 PG-22121		SCHOOL TAXABLE VALUE		35,000		
	FULL MARKET VALUE	65,000					

STATE OF NEW YORK
 COUNTY - St Lawrence
 TOWN - Oswegatchie
 VILLAGE - Heuvelton
 SWIS - 406401

2 0 1 6 T E N T A T I V E A S S E S S M E N T R O L L
 T A X A B L E SECTION OF THE ROLL - 1
 THESE ASSESSMENTS ARE ALSO USED FOR VILLAGE PURPOSES
 TAX MAP NUMBER SEQUENCE
 UNIFORM PERCENT OF VALUE IS 100.00
 UNIFORM PERCENT OF VALUE IS 100.00

PAGE 74
 VALUATION DATE-JUL 01, 2015
 TAXABLE STATUS DATE-MAR 01, 2016

TAX MAP PARCEL NUMBER	PROPERTY LOCATION & CLASS	ASSESSMENT	EXEMPTION CODE	VILLAGE	COUNTY	TOWN	SCHOOL	ACCOUNT NO.
CURRENT OWNERS NAME	SCHOOL DISTRICT	LAND	TAX DESCRIPTION	TAXABLE VALUE				
CURRENT OWNERS ADDRESS	PARCEL SIZE/GRID COORD	TOTAL	SPECIAL DISTRICTS					

72.070-2-12	116 State St							72.070-2-12
Clary Anthony Lee	210 1 Family Res		Basic Star 41854	0	0	0		1- 18- 6
Clary Karen Sue	Heuvelton Centr 406404	6,900	VILLAGE TAXABLE VALUE		90,000			
116 State St	Re:07sp60000	90,000	COUNTY TAXABLE VALUE		90,000			
Heuvelton, NY 13654	114x35x43x126x78		TOWN TAXABLE VALUE		90,000			
	FRNT 114.00 DPTH 78.00		SCHOOL TAXABLE VALUE		60,000			
	BANK8888150							
	EAST-0220978 NRTH-1684000							
	DEED BOOK 2014 PG-12310							
	FULL MARKET VALUE	90,000						

72.070-2-13	118 State St							72.070-2-13
Weston Keith M	433 Auto body		VILLAGE TAXABLE VALUE		55,000			1- 11- 2
Weston Angela M	Heuvelton Centr 406404	11,700	COUNTY TAXABLE VALUE		55,000			
118 State St	Re:Old Sty 2.5 Sty	55,000	TOWN TAXABLE VALUE		55,000			
Heuvelton, NY 13654	Re:0209sp50000		SCHOOL TAXABLE VALUE		55,000			
	126x148x114x103x10x35							
	FRNT 126.00 DPTH 148.00							
	EAST-0221035 NRTH-1683881							
	DEED BOOK 2009 PG-1809							
	FULL MARKET VALUE	55,000						

72.070-2-14	124 State St							72.070-2-14
Cole Christopher P	210 1 Family Res		Basic Star 41854	0	0	0		1- 20-13
Cole Susan A	Heuvelton Centr 406404	13,400	VILLAGE TAXABLE VALUE		67,000			
124 State St	R1 Lot 5-3-12	67,000	COUNTY TAXABLE VALUE		67,000			
Heuvelton, NY 13654	ACRES 1.30 BANK8888830		TOWN TAXABLE VALUE		67,000			
	EAST-0221007 NRTH-1683730		SCHOOL TAXABLE VALUE		37,000			
	DEED BOOK 1107 PG-134							
	FULL MARKET VALUE	67,000						

72.070-2-15	148 Union St							72.070-2-15
Sheppard Judith R	210 1 Family Res		Basic Star 41854	0	0	0		1- 17-13
148 Union St	Heuvelton Centr 406404	11,800	VILLAGE TAXABLE VALUE		126,000			30,000
Heuvelton, NY 13654	Re:Old Sty 1.5 Sty W/	126,000	COUNTY TAXABLE VALUE		126,000			
	'98 2.0 Sty Garage		TOWN TAXABLE VALUE		126,000			
	176x153x176x194		SCHOOL TAXABLE VALUE		96,000			
	FRNT 176.00 DPTH 174.00							
	EAST-0220800 NRTH-1683769							
	DEED BOOK 2014 PG-16230							
	FULL MARKET VALUE	126,000						

STATE OF NEW YORK
 COUNTY - St Lawrence
 TOWN - Oswegatchie
 VILLAGE - Heuvelton
 SWIS - 406401

2 0 1 6 T E N T A T I V E A S S E S S M E N T R O L L
 T A X A B L E SECTION OF THE ROLL - 1
 THESE ASSESSMENTS ARE ALSO USED FOR VILLAGE PURPOSES
 TAX MAP NUMBER SEQUENCE
 UNIFORM PERCENT OF VALUE IS 100.00
 UNIFORM PERCENT OF VALUE IS 100.00

TAX MAP PARCEL NUMBER	PROPERTY LOCATION & CLASS	ASSESSMENT	EXEMPTION CODE	VILLAGE	COUNTY	TOWN	SCHOOL	ACCOUNT NO.
CURRENT OWNERS NAME	SCHOOL DISTRICT	LAND	TAX DESCRIPTION					TAXABLE VALUE
CURRENT OWNERS ADDRESS	PARCEL SIZE/GRID COORD	TOTAL	SPECIAL DISTRICTS					

72.070-2-16.1	140 Union St							72.070-2-16.1
Harris James A	270 Mfg housing		Basic Star 41854	0	0	0		1- 5- 3
Harris Kathy A	Heuvelton Centr 406404	9,000	VILLAGE TAXABLE VALUE					30,000
140 Union St	Re:0906sp30800	30,000	COUNTY TAXABLE VALUE					30,000
Heuvelton, NY 13654	78x194x26x25x197		TOWN TAXABLE VALUE					30,000
	FRNT 78.00 DPTH 194.00		SCHOOL TAXABLE VALUE					0
	BANK8888830							
	EAST-0220730 NRTH-1683669							
	DEED BOOK 2009 PG-6788							
	FULL MARKET VALUE	30,000						

72.070-2-16.2	136 Union St							72.070-2-16.2
Wagner Curtis J	210 1 Family Res		Basic Star 41854	0	0	0		30,000
Wagner Brandi Lynn	Heuvelton Centr 406404	11,000	VILLAGE TAXABLE VALUE					79,000
136 Union St	Re:0708sp75000	79,000	COUNTY TAXABLE VALUE					79,000
Heuvelton, NY 13654	FRNT 136.00 DPTH 197.00		TOWN TAXABLE VALUE					79,000
	BANK8888869		SCHOOL TAXABLE VALUE					49,000
	EAST-0220679 NRTH-1683597							
	DEED BOOK 2008 PG-11786							
	FULL MARKET VALUE	79,000						

72.070-2-17	132 Union St							72.070-2-17
Fifield Jacqueline L	210 1 Family Res		VILLAGE TAXABLE VALUE					1- 19- 3
2632 County Route 49	Heuvelton Centr 406404	7,100	COUNTY TAXABLE VALUE					42,000
Winthrop, NY 13697	Re:1104sp28300	42,000	TOWN TAXABLE VALUE					42,000
	60x150x60x150		SCHOOL TAXABLE VALUE					42,000
	FRNT 60.00 DPTH 150.00							
	EAST-0220632 NRTH-1683517							
	DEED BOOK 2004 PG-20659							
	FULL MARKET VALUE	42,000						

72.070-2-18.1	128,130 Union St							72.070-2-18.1
Duvall Gary D	271 Mfg housings		VILLAGE TAXABLE VALUE					1- 15- 2
Downing Sandra L	Heuvelton Centr 406404	11,300	COUNTY TAXABLE VALUE					35,000
65 Union St	135x180x225x30x85x150	35,000	TOWN TAXABLE VALUE					35,000
Heuvelton, NY 13654	FRNT 135.00 DPTH 150.00		SCHOOL TAXABLE VALUE					35,000
	ACRES 0.60 BANK8888150							
	EAST-0220602 NRTH-1683412							
	DEED BOOK 2013 PG-4705							
	FULL MARKET VALUE	35,000						

72.070-2-19	124 Union St							72.070-2-19
Duvall Gary D	270 Mfg housing		VILLAGE TAXABLE VALUE					1- 15- 3
Downing Sandra L	Heuvelton Centr 406404	8,600	COUNTY TAXABLE VALUE					22,000
65 Union St	FRNT 85.00 DPTH 150.00	22,000	TOWN TAXABLE VALUE					22,000
Heuvelton, NY 13654	BANK8888150		SCHOOL TAXABLE VALUE					22,000
	EAST-0220558 NRTH-1683324							
	DEED BOOK 2013 PG-4705							
	FULL MARKET VALUE	22,000						

TAX MAP PARCEL NUMBER	PROPERTY LOCATION & CLASS	ASSESSMENT	EXEMPTION CODE	VILLAGE	COUNTY	TOWN	SCHOOL
CURRENT OWNERS NAME	SCHOOL DISTRICT	LAND	TAX DESCRIPTION	TAXABLE VALUE			
CURRENT OWNERS ADDRESS	PARCEL SIZE/GRID COORD	TOTAL	SPECIAL DISTRICTS	ACCOUNT NO.			
***** 72.070-2-20 *****							
120 Union St							1- 13-14
72.070-2-20	210 1 Family Res		VET WAR C 41122	0	6,750	0	0
Murdock Lois L (Lu)	Heuvelton Centr 406404	11,000	VET WAR T 41123	0	0	6,750	0
PO Box 114	FRNT 171.00 DPTH 150.00	45,000	VET WAR V 41127	6,750	0	0	0
Heuvelton, NY 13654	EAST-0220516 NRTH-1683205		Enhanced S 41834	0	0	0	45,000
	DEED BOOK 2006 PG-21581		VILLAGE TAXABLE VALUE		38,250		
	FULL MARKET VALUE	45,000	COUNTY TAXABLE VALUE		38,250		
			TOWN TAXABLE VALUE		38,250		
			SCHOOL TAXABLE VALUE		0		
***** 72.070-2-22.1 *****							
110 Union St							1- 6-13
72.070-2-22.1	210 1 Family Res		VILLAGE TAXABLE VALUE		140,000		
Pierce Kathleen M	Heuvelton Centr 406404	24,000	COUNTY TAXABLE VALUE		140,000		
47 McGowan Rd	Re:1108sp140000	140,000	TOWN TAXABLE VALUE		140,000		
Ogdensburg, NY 13669	ACRES 13.20		SCHOOL TAXABLE VALUE		140,000		
	EAST-0220654 NRTH-1682860						
	DEED BOOK 2008 PG-19637						
	FULL MARKET VALUE	140,000					
***** 72.070-2-23 *****							
82 Union St							1- 17- 1
72.070-2-23	210 1 Family Res		Enhanced S 41834	0	0	0	60,000
Sheppard Burton H	Heuvelton Centr 406404	14,100	VILLAGE TAXABLE VALUE		60,000		
Sheppard Carolyn J	F 4-1-04	60,000	COUNTY TAXABLE VALUE		60,000		
PO Box 503	ACRES 2.70		TOWN TAXABLE VALUE		60,000		
Heuvelton, NY 13654	EAST-0220228 NRTH-1682280		SCHOOL TAXABLE VALUE		0		
	DEED BOOK 1025 PG-00733						
	FULL MARKET VALUE	60,000					
***** 72.070-2-24 *****							
69 Union St							1- 21- 4
72.070-2-24	314 Rural vac<10 - WTRFNT		VILLAGE TAXABLE VALUE		5,800		
Matthews Scott J	Heuvelton Centr 406404	5,800	COUNTY TAXABLE VALUE		5,800		
Harney Margaret	Re:0702sp5000	5,800	TOWN TAXABLE VALUE		5,800		
PO Box 593	Waterfront Vacant Land		SCHOOL TAXABLE VALUE		5,800		
Heuvelton, NY 13654	FRNT 93.00 DPTH 98.00						
	EAST-0220779 NRTH-1684028						
	DEED BOOK 2002 PG-14015						
	FULL MARKET VALUE	5,800					
***** 72.070-2-25 *****							
110 State St							1- 9- 8
72.070-2-25	433 Auto body - WTRFNT		Business I 47610	0	4,720	4,720	4,720
Charlton Samuel J	Heuvelton Centr 406404	9,500	Business I 47617	4,000	0	0	0
Charlton Kelly C	101x10x87x109x104	65,000	VILLAGE TAXABLE VALUE		61,000		
PO Box 77	FRNT 101.00 DPTH 104.00		COUNTY TAXABLE VALUE		60,280		
Heuvelton, NY 13654	EAST-0220838 NRTH-1684099		TOWN TAXABLE VALUE		60,280		
	DEED BOOK 1093 PG-22		SCHOOL TAXABLE VALUE		60,280		
	FULL MARKET VALUE	65,000					

TAX MAP PARCEL NUMBER	PROPERTY LOCATION & CLASS	ASSESSMENT	EXEMPTION CODE-----	VILLAGE-----	COUNTY-----	TOWN-----	SCHOOL
CURRENT OWNERS NAME	SCHOOL DISTRICT	LAND	TAX DESCRIPTION	TAXABLE VALUE			
CURRENT OWNERS ADDRESS	PARCEL SIZE/GRID COORD	TOTAL	SPECIAL DISTRICTS	ACCOUNT NO.			

72.070-3-2	105 State St				72.070-3-2		1- 15- 1
Montroy Lori A	220 2 Family Res		Basic Star 41854	0	0	0	30,000
105 State St	Heuvelton Centr 406404	9,400	VILLAGE TAXABLE VALUE		60,000		
Heuvelton, NY 13654	Re:1006sp50000	60,000	COUNTY TAXABLE VALUE		60,000		
	FRNT 132.00 DPTH 133.00		TOWN TAXABLE VALUE		60,000		
	EAST-0221359 NRTH-1683858		SCHOOL TAXABLE VALUE		30,000		
	DEED BOOK 2006 PG-17886						
	FULL MARKET VALUE	60,000					

72.070-3-4.1	115 State St				72.070-3-4.1		1- 2-15.1
Bottrill Ann B (LU)	260 Seasonal res - WTRFNT		VILLAGE TAXABLE VALUE		55,000		
Attn: Baule Frederick J	Heuvelton Centr 406404	17,000	COUNTY TAXABLE VALUE		55,000		
13800 S Harbor View Ct	ACRES 8.40	55,000	TOWN TAXABLE VALUE		55,000		
Prospect, KY 40059-9177	EAST-0221892 NRTH-1683858		SCHOOL TAXABLE VALUE		55,000		
	DEED BOOK 2001 PG-20644						
	FULL MARKET VALUE	55,000					

72.070-3-4.2	113 State St				72.070-3-4.2		1- 2-15.2
Woodman Shirley C	311 Res vac land		VILLAGE TAXABLE VALUE		5,000		
PO Box 223	Heuvelton Centr 406404	5,000	COUNTY TAXABLE VALUE		5,000		
Heuvelton, NY 13654	115x299x116x297	5,000	TOWN TAXABLE VALUE		5,000		
	FRNT 115.00 DPTH 298.00		SCHOOL TAXABLE VALUE		5,000		
	EAST-0221583 NRTH-1683719						
	DEED BOOK 962 PG-01112						
	FULL MARKET VALUE	5,000					

72.070-3-5	119 State St				72.070-3-5		1- 3- 2
Woodman Shirley	210 1 Family Res		Enhanced S 41834	0	0	0	65,300
PO Box 223	Heuvelton Centr 406404	11,400	VILLAGE TAXABLE VALUE		85,000		
Heuvelton, NY 13654	FRNT 132.00 DPTH 330.00	85,000	COUNTY TAXABLE VALUE		85,000		
	EAST-0221658 NRTH-1683617		TOWN TAXABLE VALUE		85,000		
	DEED BOOK 797 PG-00533		SCHOOL TAXABLE VALUE		19,700		
	FULL MARKET VALUE	85,000					

72.070-3-6.1	133 State St				72.070-3-6.1		1- 2- 7
McGaw Jeremy	210 1 Family Res		Basic Star 41854	0	0	0	30,000
McGaw Michelle	Heuvelton Centr 406404	22,400	VILLAGE TAXABLE VALUE		265,000		
133 State St	Re:2.0 Sty Barn W/Acreage	265,000	COUNTY TAXABLE VALUE		265,000		
Heuvelton, NY 13654	ACRES 24.50 BANK8888288		TOWN TAXABLE VALUE		265,000		
	EAST-0222137 NRTH-1683548		SCHOOL TAXABLE VALUE		235,000		
	DEED BOOK 2013 PG-11697						
	FULL MARKET VALUE	265,000					

TAX MAP PARCEL NUMBER	PROPERTY LOCATION & CLASS	ASSESSMENT	EXEMPTION CODE	VILLAGE	COUNTY	TOWN	SCHOOL	ACCOUNT NO.
CURRENT OWNERS NAME	SCHOOL DISTRICT	LAND	TAX DESCRIPTION					TAXABLE VALUE
CURRENT OWNERS ADDRESS	PARCEL SIZE/GRID COORD	TOTAL	SPECIAL DISTRICTS					
*****								72.070-3-7.1 *****
	139 State St							1- 13- 6
72.070-3-7.1	210 1 Family Res		Basic Star 41854	0	0	0	30,000	
Durant Dennis G	Heuvelton Centr 406404	10,500	VILLAGE TAXABLE VALUE				105,500	
Durant Tamara J	Re:Modern 1.0 Sty W/	105,500	COUNTY TAXABLE VALUE				105,500	
139 State St	Att Gar		TOWN TAXABLE VALUE				105,500	
Heuvelton, NY 13654	108x292x97x292		SCHOOL TAXABLE VALUE				75,500	
	FRNT 108.00 DPTH 292.00							
	EAST-0222026 NRTH-1683102							
	DEED BOOK 2013 PG-10477							
	FULL MARKET VALUE	105,500						
*****								72.070-3-8 *****
	170 State St							1- 7- 1
72.070-3-8	210 1 Family Res		Enhanced S 41834	0	0	0	57,000	
Thompson Terry L	Heuvelton Centr 406404	9,300	VILLAGE TAXABLE VALUE				57,000	
170 State St	77x257x80x257	57,000	COUNTY TAXABLE VALUE				57,000	
Heuvelton, NY 13654	FRNT 77.00 DPTH 257.00		TOWN TAXABLE VALUE				57,000	
	BANK8888869		SCHOOL TAXABLE VALUE				0	
	EAST-0221764 NRTH-1682891							
	DEED BOOK 1102 PG-656							
	FULL MARKET VALUE	57,000						
*****								72.070-3-9 *****
	166 State St							1- 2- 6
72.070-3-9	210 1 Family Res		VILLAGE TAXABLE VALUE				50,000	
Kirby George M	Heuvelton Centr 406404	10,300	COUNTY TAXABLE VALUE				50,000	
5129 State Highway 812	FRNT 104.00 DPTH 257.00	50,000	TOWN TAXABLE VALUE				50,000	
Ogdensburg, NY 13669	EAST-0221708 NRTH-1682961		SCHOOL TAXABLE VALUE				50,000	
	DEED BOOK 2014 PG-213							
	FULL MARKET VALUE	50,000						
*****								72.070-3-10 *****
	160 State St							1- 4- 2
72.070-3-10	210 1 Family Res		Enhanced S 41834	0	0	0	50,000	
Lavigne Sharon A	Heuvelton Centr 406404	10,300	VILLAGE TAXABLE VALUE				50,000	
160 State St	FRNT 104.00 DPTH 257.00	50,000	COUNTY TAXABLE VALUE				50,000	
Heuvelton, NY 13654	EAST-0221636 NRTH-1683048		TOWN TAXABLE VALUE				50,000	
	DEED BOOK 1057 PG-203		SCHOOL TAXABLE VALUE				0	
	FULL MARKET VALUE	50,000						
*****								72.070-3-11 *****
	156 State St							1- 16- 6
72.070-3-11	270 Mfg housing		VILLAGE TAXABLE VALUE				30,000	
Hanna Ione	Heuvelton Centr 406404	10,600	COUNTY TAXABLE VALUE				30,000	
PO Box 472	Re:m.h. W/addition	30,000	TOWN TAXABLE VALUE				30,000	
Heuvelton, NY 13654	FRNT 150.00 DPTH 158.00		SCHOOL TAXABLE VALUE				30,000	
	EAST-0221615 NRTH-1683197							
	DEED BOOK 1025 PG-00320							
	FULL MARKET VALUE	30,000						

TAX MAP PARCEL NUMBER	PROPERTY LOCATION & CLASS	ASSESSMENT	EXEMPTION CODE	VILLAGE	COUNTY	TOWN	SCHOOL	ACCOUNT NO.
CURRENT OWNERS NAME	SCHOOL DISTRICT	LAND	TAX DESCRIPTION					TAXABLE VALUE
CURRENT OWNERS ADDRESS	PARCEL SIZE/GRID COORD	TOTAL	SPECIAL DISTRICTS					

72.070-3-12	148 State St							1- 7- 5
Hanna Iona	210 1 Family Res		Basic Star 41854	0	0	0	30,000	
PO Box 472	Heuvelton Centr 406404	13,300	VILLAGE TAXABLE VALUE		55,000			
Heuvelton, NY 13654	Re:Old Sty 1.7 Sty	55,000	COUNTY TAXABLE VALUE		55,000			
	ACRES 1.00		TOWN TAXABLE VALUE		55,000			
	EAST-0221456 NRTH-1683212		SCHOOL TAXABLE VALUE		25,000			
	DEED BOOK 930 PG-00565							
	FULL MARKET VALUE	55,000						

72.070-3-13	State							1- 17- 6
Sloan Lyle F	105 Vac farmland		VILLAGE TAXABLE VALUE		17,000			
PO Box 141	Heuvelton Centr 406404	17,000	COUNTY TAXABLE VALUE		17,000			
Heuvelton, NY 13654	5-3-22	17,000	TOWN TAXABLE VALUE		17,000			
	ACRES 14.30		SCHOOL TAXABLE VALUE		17,000			
	EAST-0221286 NRTH-1682790							
	DEED BOOK 1000 PG-00106							
	FULL MARKET VALUE	17,000						

72.070-3-14	144 State St							1- 12-15
Carroll Raymond	210 1 Family Res		Basic Star 41854	0	0	0	30,000	
PO Box 195	Heuvelton Centr 406404	10,400	VILLAGE TAXABLE VALUE		53,000			
Heuvelton, NY 13654	Re:Old Sty 1.7 Sty	53,000	COUNTY TAXABLE VALUE		53,000			
	99x341x100x360		TOWN TAXABLE VALUE		53,000			
	FRNT 99.00 DPTH 351.00		SCHOOL TAXABLE VALUE		23,000			
	EAST-0221390 NRTH-1683330							
	DEED BOOK 881 PG-00340							
	FULL MARKET VALUE	53,000						

72.070-3-15.1	134 State St							1- 14- 1
Harper Frederick A	210 1 Family Res		Basic Star 41854	0	0	0	30,000	
134 State St	Heuvelton Centr 406404	10,900	VILLAGE TAXABLE VALUE		45,000			
Heuvelton, NY 13654	Re:0504sp30000	45,000	COUNTY TAXABLE VALUE		45,000			
	FRNT 112.00 DPTH 412.00		TOWN TAXABLE VALUE		45,000			
	EAST-0221229 NRTH-1683533		SCHOOL TAXABLE VALUE		15,000			
	DEED BOOK 2013 PG-16099							
	FULL MARKET VALUE	45,000						

72.070-3-15.2	138 State St							
Harper Marilyn J	312 Vac w/imprv		VILLAGE TAXABLE VALUE		22,000			
Crobar Jeffrey M	Heuvelton Centr 406404	13,500	COUNTY TAXABLE VALUE		22,000			
2212 State Highway 184	Re: Storage building	22,000	TOWN TAXABLE VALUE		22,000			
Heuvelton, NY 13654-3134	177x355x176x294x101		SCHOOL TAXABLE VALUE		22,000			
	FRNT 177.00 DPTH 355.00							
	ACRES 1.50							
	EAST-0221315 NRTH-1683416							
	DEED BOOK 2005 PG-12221							
	FULL MARKET VALUE	22,000						

STATE OF NEW YORK
 COUNTY - St Lawrence
 TOWN - Oswegatchie
 VILLAGE - Heuvelton
 SWIS - 406401

2 0 1 6 T E N T A T I V E A S S E S S M E N T R O L L
 T A X A B L E SECTION OF THE ROLL - 1
 THESE ASSESSMENTS ARE ALSO USED FOR VILLAGE PURPOSES
 TAX MAP NUMBER SEQUENCE
 UNIFORM PERCENT OF VALUE IS 100.00
 UNIFORM PERCENT OF VALUE IS 100.00

PAGE 80
 VALUATION DATE-JUL 01, 2015
 TAXABLE STATUS DATE-MAR 01, 2016

TAX MAP PARCEL NUMBER	PROPERTY LOCATION & CLASS	ASSESSMENT	EXEMPTION CODE	VILLAGE	COUNTY	TOWN	SCHOOL
CURRENT OWNERS NAME	SCHOOL DISTRICT	LAND	TAX DESCRIPTION	TAXABLE VALUE			
CURRENT OWNERS ADDRESS	PARCEL SIZE/GRID COORD	TOTAL	SPECIAL DISTRICTS	ACCOUNT NO.			
***** 72.070-3-16 *****							
72.070-3-16	128 State St						1- 9-10
Warren Brian G	210 1 Family Res		Basic Star 41854	0	0	0	30,000
Warren Tina C	Heuvelton Centr 406404	14,900	VILLAGE TAXABLE VALUE				
PO Box 641	Re:House w/barn	90,000	COUNTY TAXABLE VALUE				
Heuvelton, NY 13654	Re:0995sp60000		TOWN TAXABLE VALUE				
	ACRES 4.16		SCHOOL TAXABLE VALUE				
	EAST-0221006 NRTH-1683459						
	DEED BOOK 1092 PG-362						
	FULL MARKET VALUE	90,000					

STATE OF NEW YORK
 COUNTY - St Lawrence
 TOWN - Oswegatchie
 VILLAGE - Heuvelton
 SWIS - 406401

2 0 1 6 T E N T A T I V E A S S E S S M E N T R O L L
 T A X A B L E S E C T I O N O F T H E R O L L - 1
 T H E S E A S S E S S M E N T S A R E A L S O U S E D F O R V I L L A G E P U R P O S E S
 M A P S E C T I O N - 0 7 2
 S U B - S E C T I O N - 0 7 0
 U N I F O R M P E R C E N T O F V A L U E I S 1 0 0 . 0 0

PAGE 81
 VALUATION DATE-JUL 01, 2015
 TAXABLE STATUS DATE-MAR 01, 2016
 RPS150/V04/L015
 CURRENT DATE 4/26/2016

*** S P E C I A L D I S T R I C T S U M M A R Y ***

CODE	DISTRICT NAME	TOTAL PARCELS	EXTENSION TYPE	EXTENSION VALUE	AD VALOREM VALUE	EXEMPT AMOUNT	TAXABLE VALUE
------	---------------	---------------	----------------	-----------------	------------------	---------------	---------------

NO SPECIAL DISTRICTS AT THIS LEVEL

*** S C H O O L D I S T R I C T S U M M A R Y ***

CODE	DISTRICT NAME	TOTAL PARCELS	ASSESSED LAND	ASSESSED TOTAL	EXEMPT AMOUNT	TOTAL TAXABLE	STAR AMOUNT	STAR TAXABLE
406404	Heuvelton Central	50	529,000	3277,600	4,720	3272,880	1177,600	2095,280
	S U B - T O T A L	50	529,000	3277,600	4,720	3272,880	1177,600	2095,280
	T O T A L	50	529,000	3277,600	4,720	3272,880	1177,600	2095,280

*** S Y S T E M C O D E S S U M M A R Y ***

NO SYSTEM EXEMPTIONS AT THIS LEVEL

*** E X E M P T I O N S U M M A R Y ***

CODE	DESCRIPTION	TOTAL PARCELS	VILLAGE	COUNTY	TOWN	SCHOOL
41122	VET WAR C	1		6,750		
41123	VET WAR T	1			6,750	
41127	VET WAR V	1	6,750			
41132	VET COM C	2		31,250		
41133	VET COM T	2			30,000	
41137	VET COM V	2	30,000			
41691	RPTL466_f	1	3,000	3,000	3,000	
41834	Enhanced S	8				457,600
41854	Basic Star	24				720,000
47610	Business I	1		4,720	4,720	4,720
47617	Business I	1	4,000			
	T O T A L	44	43,750	45,720	44,470	1182,320

STATE OF NEW YORK
 COUNTY - St Lawrence
 TOWN - Oswegatchie
 VILLAGE - Heuvelton
 SWIS - 406401

2 0 1 6 T E N T A T I V E A S S E S S M E N T R O L L
 T A X A B L E S E C T I O N O F T H E R O L L - 1
 T H E S E A S S E S S M E N T S A R E A L S O U S E D F O R V I L L A G E P U R P O S E S
 M A P S E C T I O N - 0 7 2
 S U B - S E C T I O N - 0 7 0
 U N I F O R M P E R C E N T O F V A L U E I S 1 0 0 . 0 0

PAGE 82
 VALUATION DATE-JUL 01, 2015
 TAXABLE STATUS DATE-MAR 01, 2016
 RPS150/V04/L015
 CURRENT DATE 4/26/2016

*** G R A N D T O T A L S ***

ROLL SEC	DESCRIPTION	TOTAL PARCELS	ASSESSED LAND	ASSESSED TOTAL	TAXABLE VILLAGE	TAXABLE COUNTY	TAXABLE TOWN	TAXABLE SCHOOL	STAR TAXABLE
1	TAXABLE	50	529,000	3277,600	3233,850	3231,880	3233,130	3272,880	2095,280

STATE OF NEW YORK
 COUNTY - St Lawrence
 TOWN - Oswegatchie
 VILLAGE - Heuvelton
 SWIS - 406401

2 0 1 6 T E N T A T I V E A S S E S S M E N T R O L L
 T A X A B L E SECTION OF THE ROLL - 1
 THESE ASSESSMENTS ARE ALSO USED FOR VILLAGE PURPOSES
 TAX MAP NUMBER SEQUENCE
 UNIFORM PERCENT OF VALUE IS 100.00
 UNIFORM PERCENT OF VALUE IS 100.00

PAGE 83
 VALUATION DATE-JUL 01, 2015
 TAXABLE STATUS DATE-MAR 01, 2016

TAX MAP PARCEL NUMBER	PROPERTY LOCATION & CLASS	ASSESSMENT	EXEMPTION CODE	VILLAGE	COUNTY	TOWN	SCHOOL
CURRENT OWNERS NAME	SCHOOL DISTRICT	LAND	TAX DESCRIPTION	TAXABLE VALUE			
CURRENT OWNERS ADDRESS	PARCEL SIZE/GRID COORD	TOTAL	SPECIAL DISTRICTS	ACCOUNT NO.			

72.071-1-1	Off State St			72.071-1-1			1- 37-10 PT
Ferris David J Jr	311 Res vac land		VILLAGE TAXABLE VALUE	500			
4540 State Highway 812	Heuvelton Centr 406404	500	COUNTY TAXABLE VALUE	500			
Heuvelton, NY 13654	Assessment Carried On	500	TOWN TAXABLE VALUE	500			
	Lot 1-37-10 In Town		SCHOOL TAXABLE VALUE	500			
	ACRES 1.00 BANK8888830						
	EAST-0222341 NRTH-1683341						
	DEED BOOK 2001 PG-12346						
	FULL MARKET VALUE	500					

STATE OF NEW YORK
 COUNTY - St Lawrence
 TOWN - Oswegatchie
 VILLAGE - Heuvelton
 SWIS - 406401

2 0 1 6 T E N T A T I V E A S S E S S M E N T R O L L
 T A X A B L E SECTION OF THE ROLL - 1
 THESE ASSESSMENTS ARE ALSO USED FOR VILLAGE PURPOSES
 TAX MAP NUMBER SEQUENCE
 UNIFORM PERCENT OF VALUE IS 100.00
 UNIFORM PERCENT OF VALUE IS 100.00

PAGE 85
 VALUATION DATE-JUL 01, 2015
 TAXABLE STATUS DATE-MAR 01, 2016

TAX MAP PARCEL NUMBER	PROPERTY LOCATION & CLASS	ASSESSMENT	EXEMPTION CODE	VILLAGE	COUNTY	TOWN	SCHOOL	ACCOUNT NO.
CURRENT OWNERS NAME	SCHOOL DISTRICT	LAND	TAX DESCRIPTION					TAXABLE VALUE
CURRENT OWNERS ADDRESS	PARCEL SIZE/GRID COORD	TOTAL	SPECIAL DISTRICTS					

72.078-1-4.1	26 Union St							72.078-1-4.1
Losurdo Foods, Inc	340 Vacant indus		VILLAGE TAXABLE VALUE					1- 1- 4.1
20 Owens Rd	Heuvelton Centr 406404	41,500	COUNTY TAXABLE VALUE					
Hackensack, NJ 07601	Re: 1993 House demolished	41,500	TOWN TAXABLE VALUE					
	ACRES 62.80		SCHOOL TAXABLE VALUE					
	EAST-0220277 NRTH-1680775							
	DEED BOOK 2003 PG-1359							
	FULL MARKET VALUE	41,500						

72.078-1-5.1	34,40,44 54 Union St							72.078-1-5.1
Losurdo Foods Inc	710 Manufacture		VILLAGE TAXABLE VALUE					1- 1- 7
20 Owens Rd	Heuvelton Centr 406404	30,000	COUNTY TAXABLE VALUE					
Hackensack, NJ 07601	Re:main Plant W/ Offices	1557,000	TOWN TAXABLE VALUE					
	Also 2003/1358 & 2003/136		SCHOOL TAXABLE VALUE					
	FRNT 632.00 DPTH							
	ACRES 10.80							
	EAST-0220174 NRTH-1681316							
	DEED BOOK 2003 PG-1360							
	FULL MARKET VALUE	1557,000						

STATE OF NEW YORK
 COUNTY - St Lawrence
 TOWN - Oswegatchie
 VILLAGE - Heuvelton
 SWIS - 406401

2 0 1 6 T E N T A T I V E A S S E S S M E N T R O L L
 T A X A B L E S E C T I O N O F T H E R O L L - 1
 T H E S E A S S E S S M E N T S A R E A L S O U S E D F O R V I L L A G E P U R P O S E S
 S U B - S E C T I O N - 078
 U N I F O R M P E R C E N T O F V A L U E I S 100.00
 R O L L S U B S E C T I O N - - T O T A L S

PAGE 87
 VALUATION DATE-JUL 01, 2015
 TAXABLE STATUS DATE-MAR 01, 2016
 RPS150/V04/L015
 CURRENT DATE 4/26/2016

*** S P E C I A L D I S T R I C T S U M M A R Y ***

CODE	DISTRICT NAME	TOTAL PARCELS	EXTENSION TYPE	EXTENSION VALUE	AD VALOREM VALUE	EXEMPT AMOUNT	TAXABLE VALUE
------	---------------	---------------	----------------	-----------------	------------------	---------------	---------------

NO SPECIAL DISTRICTS AT THIS LEVEL

*** S C H O O L D I S T R I C T S U M M A R Y ***

CODE	DISTRICT NAME	TOTAL PARCELS	ASSESSED LAND	ASSESSED TOTAL	EXEMPT AMOUNT	TOTAL TAXABLE	STAR AMOUNT	STAR TAXABLE
406404	Heuvelton Central	333	3095,300	23492,400	389,720	23102,680	7626,200	15476,480
	S U B - T O T A L	333	3095,300	23492,400	389,720	23102,680	7626,200	15476,480
	T O T A L	333	3095,300	23492,400	389,720	23102,680	7626,200	15476,480

*** S Y S T E M C O D E S S U M M A R Y ***

NO SYSTEM EXEMPTIONS AT THIS LEVEL

*** E X E M P T I O N S U M M A R Y ***

CODE	DESCRIPTION	TOTAL PARCELS	VILLAGE	COUNTY	TOWN	SCHOOL
41122	VET WAR C	8		76,055		
41123	VET WAR T	8			68,700	
41127	VET WAR V	8	68,700			
41132	VET COM C	9		135,000		
41133	VET COM T	9			123,750	
41137	VET COM V	9	123,750			
41142	VET DIS C	2		38,750		
41143	VET DIS T	2			38,750	
41147	VET DIS V	2	38,750			
41162	CW_15_VET/	2		19,500		
41691	RPTL466_f	6	18,000	18,000	18,000	
41834	Enhanced S	54				3100,400
41854	Basic Star	152				4525,800

STATE OF NEW YORK
 COUNTY - St Lawrence
 TOWN - Oswegatchie
 VILLAGE - Heuvelton
 SWIS - 406401

2 0 1 6 T E N T A T I V E A S S E S S M E N T R O L L
 T A X A B L E S E C T I O N O F T H E R O L L - 1
 T H E S E A S S E S S M E N T S A R E A L S O U S E D F O R V I L L A G E P U R P O S E S
 S U B - S E C T I O N - 078
 U N I F O R M P E R C E N T O F V A L U E I S 100.00
 R O L L S U B S E C T I O N - - T O T A L S

PAGE 88
 VALUATION DATE-JUL 01, 2015
 TAXABLE STATUS DATE-MAR 01, 2016
 RPS150/V04/L015
 CURRENT DATE 4/26/2016

*** E X E M P T I O N S U M M A R Y ***

CODE	DESCRIPTION	TOTAL PARCELS	VILLAGE	COUNTY	TOWN	SCHOOL
44212	Home Imp -	7		19,915		
47610	Business I	1		4,720	4,720	4,720
47617	Business I	1	4,000			
49560	Part Non P	1	385,000	385,000	385,000	385,000
	T O T A L	281	638,200	696,940	638,920	8015,920

*** G R A N D T O T A L S ***

ROLL SEC	DESCRIPTION	TOTAL PARCELS	ASSESSED LAND	ASSESSED TOTAL	TAXABLE VILLAGE	TAXABLE COUNTY	TAXABLE TOWN	TAXABLE SCHOOL	STAR TAXABLE
1	TAXABLE	333	3095,300	23492,400	22854,200	22795,460	22853,480	23102,680	15476,480

STATE OF NEW YORK
 COUNTY - St Lawrence
 TOWN - Oswegatchie
 VILLAGE - Heuvelton
 SWIS - 406401

2 0 1 6 T E N T A T I V E A S S E S S M E N T R O L L
 T A X A B L E S E C T I O N O F T H E R O L L - 1
 T H E S E A S S E S S M E N T S A R E A L S O U S E D F O R V I L L A G E P U R P O S E S
 U N I F O R M P E R C E N T O F V A L U E I S 1 0 0 . 0 0

PAGE 89
 VALUATION DATE-JUL 01, 2015
 TAXABLE STATUS DATE-MAR 01, 2016
 RPS150/V04/L015
 CURRENT DATE 4/26/2016

R O L L S E C T I O N T O T A L S

*** S P E C I A L D I S T R I C T S U M M A R Y ***

CODE	DISTRICT NAME	TOTAL PARCELS	EXTENSION TYPE	EXTENSION VALUE	AD VALOREM VALUE	EXEMPT AMOUNT	TAXABLE VALUE
------	---------------	---------------	----------------	-----------------	------------------	---------------	---------------

NO SPECIAL DISTRICTS AT THIS LEVEL

*** S C H O O L D I S T R I C T S U M M A R Y ***

CODE	DISTRICT NAME	TOTAL PARCELS	ASSESSED LAND	ASSESSED TOTAL	EXEMPT AMOUNT	TOTAL TAXABLE	STAR AMOUNT	STAR TAXABLE
406404	Heuvelton Central	333	3095,300	23492,400	389,720	23102,680	7626,200	15476,480
	S U B - T O T A L	333	3095,300	23492,400	389,720	23102,680	7626,200	15476,480
	T O T A L	333	3095,300	23492,400	389,720	23102,680	7626,200	15476,480

*** S Y S T E M C O D E S S U M M A R Y ***

NO SYSTEM EXEMPTIONS AT THIS LEVEL

*** E X E M P T I O N S U M M A R Y ***

CODE	DESCRIPTION	TOTAL PARCELS	VILLAGE	COUNTY	TOWN	SCHOOL
41122	VET WAR C	8		76,055		
41123	VET WAR T	8			68,700	
41127	VET WAR V	8	68,700			
41132	VET COM C	9		135,000		
41133	VET COM T	9			123,750	
41137	VET COM V	9	123,750			
41142	VET DIS C	2		38,750		
41143	VET DIS T	2			38,750	
41147	VET DIS V	2	38,750			
41162	CW_15_VET/	2		19,500		
41691	RPTL466_f	6	18,000	18,000	18,000	
41834	Enhanced S	54				3100,400
41854	Basic Star	152				4525,800

STATE OF NEW YORK
 COUNTY - St Lawrence
 TOWN - Oswegatchie
 VILLAGE - Heuvelton
 SWIS - 406401

2 0 1 6 T E N T A T I V E A S S E S S M E N T R O L L

T A X A B L E SECTION OF THE ROLL - 1
 THESE ASSESSMENTS ARE ALSO USED FOR VILLAGE PURPOSES

VALUATION DATE-JUL 01, 2015
 TAXABLE STATUS DATE-MAR 01, 2016
 RPS150/V04/L015
 CURRENT DATE 4/26/2016

UNIFORM PERCENT OF VALUE IS 100.00

R O L L S E C T I O N T O T A L S

*** E X E M P T I O N S U M M A R Y ***

CODE	DESCRIPTION	TOTAL PARCELS	VILLAGE	COUNTY	TOWN	SCHOOL
44212	Home Imp -	7		19,915		
47610	Business I	1		4,720	4,720	4,720
47617	Business I	1	4,000			
49560	Part Non P	1	385,000	385,000	385,000	385,000
	T O T A L	281	638,200	696,940	638,920	8015,920

*** G R A N D T O T A L S ***

ROLL SEC	DESCRIPTION	TOTAL PARCELS	ASSESSED LAND	ASSESSED TOTAL	TAXABLE VILLAGE	TAXABLE COUNTY	TAXABLE TOWN	TAXABLE SCHOOL	STAR TAXABLE
1	TAXABLE	333	3095,300	23492,400	22854,200	22795,460	22853,480	23102,680	15476,480

STATE OF NEW YORK
 COUNTY - St Lawrence
 TOWN - Oswegatchie
 VILLAGE - Heuvelton
 SWIS - 406401

2 0 1 6 T E N T A T I V E A S S E S S M E N T R O L L
 SPECIAL FRANCHISE SECTION OF THE ROLL - 5
 THESE ASSESSMENTS ARE ALSO USED FOR VILLAGE PURPOSES
 TAX MAP NUMBER SEQUENCE
 UNIFORM PERCENT OF VALUE IS 100.00

PAGE 91
 VALUATION DATE-JUL 01, 2015
 TAXABLE STATUS DATE-MAR 01, 2016

TAX MAP PARCEL NUMBER	PROPERTY LOCATION & CLASS	ASSESSMENT	EXEMPTION CODE	VILLAGE	COUNTY	TOWN	SCHOOL	ACCOUNT NO.
CURRENT OWNERS NAME	SCHOOL DISTRICT	LAND	TAX DESCRIPTION	TAXABLE VALUE				
CURRENT OWNERS ADDRESS	PARCEL SIZE/GRID COORD	TOTAL	SPECIAL DISTRICTS					

555.007-23-1	Hvltn Vlg			555.007-23-1				5- 23- 1
Time Warner - North Region	869 Television		VILLAGE TAXABLE VALUE					29,827
Company Code 990200	Heuvelton Centr 406404	0	COUNTY TAXABLE VALUE					29,827
PO Box 7467	Special Franchise	29,827	TOWN TAXABLE VALUE					29,827
Charlotte, NC 28241-7467	App Factor 100% Hv Sch		SCHOOL TAXABLE VALUE					29,827
	950680-4064							
	BANK9999982							
	FULL MARKET VALUE	29,827						

STATE OF NEW YORK
 COUNTY - St Lawrence
 TOWN - Oswegatchie
 VILLAGE - Heuvelton
 SWIS - 406401

2 0 1 6 T E N T A T I V E A S S E S S M E N T R O L L
 SPECIAL FRANCHISE SECTION OF THE ROLL - 5
 THESE ASSESSMENTS ARE ALSO USED FOR VILLAGE PURPOSES
 TAX MAP NUMBER SEQUENCE
 UNIFORM PERCENT OF VALUE IS 100.00
 UNIFORM PERCENT OF VALUE IS 100.00

PAGE 93
 VALUATION DATE-JUL 01, 2015
 TAXABLE STATUS DATE-MAR 01, 2016

TAX MAP PARCEL NUMBER	PROPERTY LOCATION & CLASS	ASSESSMENT	EXEMPTION CODE	VILLAGE	COUNTY	TOWN	SCHOOL	ACCOUNT NO.
CURRENT OWNERS NAME	SCHOOL DISTRICT	LAND	TAX DESCRIPTION	TAXABLE VALUE				
CURRENT OWNERS ADDRESS	PARCEL SIZE/GRID COORD	TOTAL	SPECIAL DISTRICTS					
*****	Heuvelton Vlg			555.012-23-1				*****
555.012-23-1	861 Elec & gas		VILLAGE TAXABLE VALUE					5- 23- 4
St Lawrence Gas Co	Heuvelton Centr 406404	0	COUNTY TAXABLE VALUE					
Company Code 139900	Special Franchise	169,284	TOWN TAXABLE VALUE					
PO Box 270	App Factor 100% Hv Sch		SCHOOL TAXABLE VALUE					
Massena, NY 13662	BANK9999995							
	FULL MARKET VALUE	169,284						

STATE OF NEW YORK
 COUNTY - St Lawrence
 TOWN - Oswegatchie
 VILLAGE - Heuvelton
 SWIS - 406401

2 0 1 6 T E N T A T I V E A S S E S S M E N T R O L L
 SPECIAL FRANCHISE SECTION OF THE ROLL - 5
 THESE ASSESSMENTS ARE ALSO USED FOR VILLAGE PURPOSES
 TAX MAP NUMBER SEQUENCE
 UNIFORM PERCENT OF VALUE IS 100.00
 UNIFORM PERCENT OF VALUE IS 100.00

PAGE 95
 VALUATION DATE-JUL 01, 2015
 TAXABLE STATUS DATE-MAR 01, 2016

TAX MAP PARCEL NUMBER	PROPERTY LOCATION & CLASS	ASSESSMENT	EXEMPTION CODE	VILLAGE	COUNTY	TOWN	SCHOOL	ACCOUNT NO.
CURRENT OWNERS NAME	SCHOOL DISTRICT	LAND	TAX DESCRIPTION	TAXABLE VALUE				
CURRENT OWNERS ADDRESS	PARCEL SIZE/GRID COORD	TOTAL	SPECIAL DISTRICTS					
***** 555.020-23-1 *****								
555.020-23-1	Village of Oswegatchie							
SLIC Network Solutions Inc	836 Telecom. eq.		VILLAGE TAXABLE VALUE					9,952
PO Box 122	Heuvelton Centr 406404	0	COUNTY TAXABLE VALUE					9,952
Nicholville, NY 12965-0122	Special Franchise	9,952	TOWN TAXABLE VALUE					9,952
	App Factor 100% Hv Sch		SCHOOL TAXABLE VALUE					9,952
	FULL MARKET VALUE	9,952						

STATE OF NEW YORK
 COUNTY - St Lawrence
 TOWN - Oswegatchie
 VILLAGE - Heuvelton
 SWIS - 406401

2 0 1 6 T E N T A T I V E A S S E S S M E N T R O L L PAGE 101
 SPECIAL FRANCHISE SECTION OF THE ROLL - 5 SUB-SECT - R VALUATION DATE-JUL 01, 2015
 THESE ASSESSMENTS ARE ALSO USED FOR VILLAGE PURPOSES TAXABLE STATUS DATE-MAR 01, 2016
 TAX MAP NUMBER SEQUENCE
 UNIFORM PERCENT OF VALUE IS 100.00
 UNIFORM PERCENT OF VALUE IS 100.00

TAX MAP PARCEL NUMBER	PROPERTY LOCATION & CLASS	ASSESSMENT	EXEMPTION CODE	VILLAGE	COUNTY	TOWN	SCHOOL
CURRENT OWNERS NAME	SCHOOL DISTRICT	LAND	TAX DESCRIPTION	TAXABLE VALUE			
CURRENT OWNERS ADDRESS	PARCEL SIZE/GRID COORD	TOTAL	SPECIAL DISTRICTS	ACCOUNT NO.			
***** 555.009-23-1 *****							
555.009-23-1	Hvltn Vlg						5- 23- 3
Niagara Mohawk Power Corp	861 Elec & gas		VILLAGE TAXABLE VALUE				683,509
Attn: Real Estate Tax Dept	Heuvelton Centr 406404	0	COUNTY TAXABLE VALUE				683,509
300 Erie Blvd W	Special Franchise	683,509	TOWN TAXABLE VALUE				683,509
Syracuse, NY 13202-4250	App Factor 100% Hv Sch		SCHOOL TAXABLE VALUE				683,509
	Co Code 132350						
	BANK9999996						
	FULL MARKET VALUE	683,509					

STATE OF NEW YORK
 COUNTY - St Lawrence
 TOWN - Oswegatchie
 VILLAGE - Heuvelton
 SWIS - 406401

2 0 1 6 T E N T A T I V E A S S E S S M E N T R O L L
 UTILITY & R.R. SECTION OF THE ROLL - 6
 THESE ASSESSMENTS ARE ALSO USED FOR VILLAGE PURPOSES
 TAX MAP NUMBER SEQUENCE
 UNIFORM PERCENT OF VALUE IS 100.00

PAGE 105
 VALUATION DATE-JUL 01, 2015
 TAXABLE STATUS DATE-MAR 01, 2016

TAX MAP PARCEL NUMBER	PROPERTY LOCATION & CLASS	ASSESSMENT	EXEMPTION CODE	VILLAGE	COUNTY	TOWN	SCHOOL	ACCOUNT NO.
CURRENT OWNERS NAME	SCHOOL DISTRICT	LAND	TAX DESCRIPTION	TAXABLE VALUE				
CURRENT OWNERS ADDRESS	PARCEL SIZE/GRID COORD	TOTAL	SPECIAL DISTRICTS					

72.061-1-1	7 Washington St							72.061-1-1 *****
St Lawrence Gas Co	873 Gas Meas Sta		VILLAGE TAXABLE VALUE					6- 13-10
Company Code 139900	Heuvelton Centr 406404	13,000	COUNTY TAXABLE VALUE					
PO Box 270	Re:pressure Gauges	20,497	TOWN TAXABLE VALUE					
Massena, NY 13662	147x150x155x150		SCHOOL TAXABLE VALUE					
	FRNT 147.00 DPTH 150.00							
	ACRES 0.52 BANK9999995							
	EAST-0218250 NRTH-1685129							
	DEED BOOK 776 PG-00326							
	FULL MARKET VALUE	20,497						

STATE OF NEW YORK
 COUNTY - St Lawrence
 TOWN - Oswegatchie
 VILLAGE - Heuvelton
 SWIS - 406401

2 0 1 6 T E N T A T I V E A S S E S S M E N T R O L L
 UTILITY & R.R. SECTION OF THE ROLL - 6
 THESE ASSESSMENTS ARE ALSO USED FOR VILLAGE PURPOSES
 TAX MAP NUMBER SEQUENCE
 UNIFORM PERCENT OF VALUE IS 100.00
 UNIFORM PERCENT OF VALUE IS 100.00

PAGE 107
 VALUATION DATE-JUL 01, 2015
 TAXABLE STATUS DATE-MAR 01, 2016

TAX MAP PARCEL NUMBER	PROPERTY LOCATION & CLASS	ASSESSMENT	EXEMPTION CODE	VILLAGE	COUNTY	TOWN	SCHOOL	TAXABLE VALUE	ACCOUNT NO.
CURRENT OWNERS NAME	SCHOOL DISTRICT	LAND	TAX DESCRIPTION						
CURRENT OWNERS ADDRESS	PARCEL SIZE/GRID COORD	TOTAL	SPECIAL DISTRICTS						

72.062-5-6	36 Water St							72.062-5-6	PT 6-22-3
Erie Boulevard Hydropower	874 Elec-hydro		VILLAGE TAXABLE VALUE					15,000	
Company Code 190017	Heuvelton Centr 406404	5,000	COUNTY TAXABLE VALUE					15,000	
% Paul Brenton,Director/Land	Heuvelton Hydro Lot	15,000	TOWN TAXABLE VALUE					15,000	
75 State St Ste 2701	95x29x115x62		SCHOOL TAXABLE VALUE					15,000	
Boston, MA 02109	FRNT 95.00 DPTH 46.00								
	BANK9999943								
	EAST-0220915 NRTH-1684690								
	DEED BOOK 1999 PG-15616								
	FULL MARKET VALUE	15,000							

72.062-5-8	30 Water St							72.062-5-8	PT 6-22-3
Erie Boulevard Hydropower	874 Elec-hydro		VILLAGE TAXABLE VALUE					10,000	
Company Code 190017	Heuvelton Centr 406404	10,000	COUNTY TAXABLE VALUE					10,000	
% Paul Brenton,Director/Land	Heuvelton Hydro Lot	10,000	TOWN TAXABLE VALUE					10,000	
75 State St Ste 2701	132x40x132x34		SCHOOL TAXABLE VALUE					10,000	
Boston, MA 02109	FRNT 132.00 DPTH 37.00								
	BANK9999943								
	EAST-0220800 NRTH-1684581								
	DEED BOOK 1999 PG-15616								
	FULL MARKET VALUE	10,000							

72.062-5-9	24 Water St							72.062-5-9	1- 15-12
Erie Boulevard Hydropower	874 Elec-hydro - WTRFNT		VILLAGE TAXABLE VALUE					20,000	
Company Code 190017	Heuvelton Centr 406404	20,000	COUNTY TAXABLE VALUE					20,000	
% Paul Brenton,Director/Land	Re:1204sp25000	20,000	TOWN TAXABLE VALUE					20,000	
75 State St Ste 2701	162'wfx34x168x42		SCHOOL TAXABLE VALUE					20,000	
Boston, MA 02109	FRNT 162.00 DPTH 38.00								
	BANK9999943								
	EAST-0220712 NRTH-1684456								
	DEED BOOK 2005 PG-1087								
	FULL MARKET VALUE	20,000							

72.062-9-4	85 Union St							72.062-9-4	6- 22- 3
Erie Boulevard Hydropower	874 Elec-hydro		VILLAGE TAXABLE VALUE					549,100	
Company Code 190017	Heuvelton Centr 406404	63,100	COUNTY TAXABLE VALUE					549,100	
% Paul Brenton,Director/Land	811461	549,100	TOWN TAXABLE VALUE					549,100	
75 State St Ste 2701	App Factor 1.0 Hv Sch		SCHOOL TAXABLE VALUE					549,100	
Boston, MA 02109	Heuvelton Hydro								
	ACRES 1.40 BANK9999943								
	EAST-0221110 NRTH-1684408								
	DEED BOOK 1999 PG-15616								
	FULL MARKET VALUE	549,100							

STATE OF NEW YORK
 COUNTY - St Lawrence
 TOWN - Oswegatchie
 VILLAGE - Heuvelton
 SWIS - 406401

2 0 1 6 T E N T A T I V E A S S E S S M E N T R O L L
 UTILITY & R.R. SECTION OF THE ROLL - 6
 THESE ASSESSMENTS ARE ALSO USED FOR VILLAGE PURPOSES
 TAX MAP NUMBER SEQUENCE
 UNIFORM PERCENT OF VALUE IS 100.00
 UNIFORM PERCENT OF VALUE IS 100.00

PAGE 109
 VALUATION DATE-JUL 01, 2015
 TAXABLE STATUS DATE-MAR 01, 2016

TAX MAP PARCEL NUMBER	PROPERTY LOCATION & CLASS	ASSESSMENT	EXEMPTION CODE	VILLAGE	COUNTY	TOWN	SCHOOL
CURRENT OWNERS NAME	SCHOOL DISTRICT	LAND	TAX DESCRIPTION	TAXABLE VALUE			
CURRENT OWNERS ADDRESS	PARCEL SIZE/GRID COORD	TOTAL	SPECIAL DISTRICTS	ACCOUNT NO.			

72.070-1-8	43 Annette St						72.070-1-8 *****
Verizon New York Inc	831 Tele Comm		VILLAGE TAXABLE VALUE				65,000
Company Code 631900	Heuvelton Centr 406404	5,300	COUNTY TAXABLE VALUE				65,000
PO Box 152206	Bldg & Land 3-1-22	65,000	TOWN TAXABLE VALUE				65,000
Irving, TX 75015-2206	FRNT 50.00 DPTH 60.00		SCHOOL TAXABLE VALUE				65,000
	BANK9999997						
	EAST-0220170 NRTH-1684131						
	DEED BOOK 315 PG-421						
	FULL MARKET VALUE	65,000					

STATE OF NEW YORK
 COUNTY - St Lawrence
 TOWN - Oswegatchie
 VILLAGE - Heuvelton
 SWIS - 406401

2 0 1 6 T E N T A T I V E A S S E S S M E N T R O L L
 UTILITY & R.R. SECTION OF THE ROLL - 6
 THESE ASSESSMENTS ARE ALSO USED FOR VILLAGE PURPOSES
 TAX MAP NUMBER SEQUENCE
 UNIFORM PERCENT OF VALUE IS 100.00
 UNIFORM PERCENT OF VALUE IS 100.00

PAGE 111
 VALUATION DATE-JUL 01, 2015
 TAXABLE STATUS DATE-MAR 01, 2016

TAX MAP PARCEL NUMBER	PROPERTY LOCATION & CLASS	ASSESSMENT	EXEMPTION CODE	VILLAGE	COUNTY	TOWN	SCHOOL	ACCOUNT NO.
CURRENT OWNERS NAME	SCHOOL DISTRICT	LAND	TAX DESCRIPTION					TAXABLE VALUE
CURRENT OWNERS ADDRESS	PARCEL SIZE/GRID COORD	TOTAL	SPECIAL DISTRICTS					
***** 664.001-9999-139.900/2881**								
664.001-9999-139.900/2881	Outside Plant & Pipeline							
St Lawrence Gas Co	883 Gas Trans Impr		VILLAGE TAXABLE VALUE					60,661
Company Code 139900	Heuvelton Centr 406404	0	COUNTY TAXABLE VALUE					60,661
PO Box 270	888888	60,661	TOWN TAXABLE VALUE					60,661
Massena, NY 13662	App Factor 1.0 Hv Sch		SCHOOL TAXABLE VALUE					60,661
	Pipeline							
	BANK9999995							
	FULL MARKET VALUE	60,661						
***** 664.001-9999-631.900/1881**								
664.001-9999-631.900/1881	Outside Plant							6- 22- 6.1
Verizon New York Inc	836 Telecom. eq.		Mass Telec 47100	4,751	4,751	4,751	4,751	4,751
Company Code 631900	Heuvelton Centr 406404	0	VILLAGE TAXABLE VALUE					40,635
PO Box 152206	888888	45,386	COUNTY TAXABLE VALUE					40,635
Irving, TX 75015-2206	App Factor 1.0 Hv School		TOWN TAXABLE VALUE					40,635
	Poles, Wires, Cables		SCHOOL TAXABLE VALUE					40,635
	BANK9999997							
	FULL MARKET VALUE	45,386						

STATE OF NEW YORK
 COUNTY - St Lawrence
 TOWN - Oswegatchie
 VILLAGE - Heuvelton
 SWIS - 406401

2 0 1 6 T E N T A T I V E A S S E S S M E N T R O L L
 UTILITY & R.R. SECTION OF THE ROLL - 6
 THESE ASSESSMENTS ARE ALSO USED FOR VILLAGE PURPOSES
 M A P S E C T I O N - 664
 S U B - S E C T I O N - 001
 UNIFORM PERCENT OF VALUE IS 100.00

PAGE 112
 VALUATION DATE-JUL 01, 2015
 TAXABLE STATUS DATE-MAR 01, 2016
 RPS150/V04/L015
 CURRENT DATE 4/26/2016

*** S P E C I A L D I S T R I C T S U M M A R Y ***

CODE	DISTRICT NAME	TOTAL PARCELS	EXTENSION TYPE	EXTENSION VALUE	AD VALOREM VALUE	EXEMPT AMOUNT	TAXABLE VALUE
------	---------------	---------------	----------------	-----------------	------------------	---------------	---------------

NO SPECIAL DISTRICTS AT THIS LEVEL

*** S C H O O L D I S T R I C T S U M M A R Y ***

CODE	DISTRICT NAME	TOTAL PARCELS	ASSESSED LAND	ASSESSED TOTAL	EXEMPT AMOUNT	TOTAL TAXABLE	STAR AMOUNT	STAR TAXABLE
406404	Heuvelton Central	2		106,047	4,751	101,296		101,296
	S U B - T O T A L	2		106,047	4,751	101,296		101,296
	T O T A L	2		106,047	4,751	101,296		101,296

*** S Y S T E M C O D E S S U M M A R Y ***

NO SYSTEM EXEMPTIONS AT THIS LEVEL

*** E X E M P T I O N S U M M A R Y ***

CODE	DESCRIPTION	TOTAL PARCELS	VILLAGE	COUNTY	TOWN	SCHOOL
47100	Mass Telec	1	4,751	4,751	4,751	4,751
	T O T A L	1	4,751	4,751	4,751	4,751

*** G R A N D T O T A L S ***

ROLL SEC	DESCRIPTION	TOTAL PARCELS	ASSESSED LAND	ASSESSED TOTAL	TAXABLE VILLAGE	TAXABLE COUNTY	TAXABLE TOWN	TAXABLE SCHOOL	STAR TAXABLE
6	UTILITIES & N.C.	2		106,047	101,296	101,296	101,296	101,296	101,296

STATE OF NEW YORK
 COUNTY - St Lawrence
 TOWN - Oswegatchie
 VILLAGE - Heuvelton
 SWIS - 406401

2 0 1 6 T E N T A T I V E A S S E S S M E N T R O L L
 UTILITY & R.R. SECTION OF THE ROLL - 6
 THESE ASSESSMENTS ARE ALSO USED FOR VILLAGE PURPOSES
 S U B - S E C T I O N - 001
 UNIFORM PERCENT OF VALUE IS 100.00
 R O L L S U B S E C T I O N - - T O T A L S

PAGE 113
 VALUATION DATE-JUL 01, 2015
 TAXABLE STATUS DATE-MAR 01, 2016
 RPS150/V04/L015
 CURRENT DATE 4/26/2016

*** S P E C I A L D I S T R I C T S U M M A R Y ***

CODE	DISTRICT NAME	TOTAL PARCELS	EXTENSION TYPE	EXTENSION VALUE	AD VALOREM VALUE	EXEMPT AMOUNT	TAXABLE VALUE
------	---------------	---------------	----------------	-----------------	------------------	---------------	---------------

NO SPECIAL DISTRICTS AT THIS LEVEL

*** S C H O O L D I S T R I C T S U M M A R Y ***

CODE	DISTRICT NAME	TOTAL PARCELS	ASSESSED LAND	ASSESSED TOTAL	EXEMPT AMOUNT	TOTAL TAXABLE	STAR AMOUNT	STAR TAXABLE
406404	Heuvelton Central	8	116,400	785,644	4,751	780,893		780,893
	S U B - T O T A L	8	116,400	785,644	4,751	780,893		780,893
	T O T A L	8	116,400	785,644	4,751	780,893		780,893

*** S Y S T E M C O D E S S U M M A R Y ***

NO SYSTEM EXEMPTIONS AT THIS LEVEL

*** E X E M P T I O N S U M M A R Y ***

CODE	DESCRIPTION	TOTAL PARCELS	VILLAGE	COUNTY	TOWN	SCHOOL
47100	Mass Telec	1	4,751	4,751	4,751	4,751
	T O T A L	1	4,751	4,751	4,751	4,751

*** G R A N D T O T A L S ***

ROLL SEC	DESCRIPTION	TOTAL PARCELS	ASSESSED LAND	ASSESSED TOTAL	TAXABLE VILLAGE	TAXABLE COUNTY	TAXABLE TOWN	TAXABLE SCHOOL	STAR TAXABLE
6	UTILITIES & N.C.	8	116,400	785,644	780,893	780,893	780,893	780,893	780,893

STATE OF NEW YORK
 COUNTY - St Lawrence
 TOWN - Oswegatchie
 VILLAGE - Heuvelton
 SWIS - 406401

2 0 1 6 T E N T A T I V E A S S E S S M E N T R O L L PAGE 114
 UTILITY & R.R. SECTION OF THE ROLL - 6 SUB-SECT - R VALUATION DATE-JUL 01, 2015
 THESE ASSESSMENTS ARE ALSO USED FOR VILLAGE PURPOSES TAXABLE STATUS DATE-MAR 01, 2016
 TAX MAP NUMBER SEQUENCE
 UNIFORM PERCENT OF VALUE IS 100.00
 UNIFORM PERCENT OF VALUE IS 100.00

TAX MAP PARCEL NUMBER	PROPERTY LOCATION & CLASS	ASSESSMENT	EXEMPTION CODE	VILLAGE	COUNTY	TOWN	SCHOOL	ACCOUNT NO.
CURRENT OWNERS NAME	SCHOOL DISTRICT	LAND	TAX DESCRIPTION	TAXABLE VALUE				
CURRENT OWNERS ADDRESS	PARCEL SIZE/GRID COORD	TOTAL	SPECIAL DISTRICTS					
***** 72.062-9-4./1 *****								
	Union St							
72.062-9-4./1	872 Elec-Substation		VILLAGE TAXABLE VALUE					77,350
Niagara Mohawk Power Corp	Heuvelton Centr 406404	0	COUNTY TAXABLE VALUE					77,350
Company Code 132350	811461 Substation	77,350	TOWN TAXABLE VALUE					77,350
Attn: Real Estate Tax Dept	App Factor 1.0 Hv Sch		SCHOOL TAXABLE VALUE					77,350
300 Erie Blvd W	Niagara Mohawk 94% Share							
Syracuse, NY 13202-4250	BANK9999996							
	EAST-0221110 NRTH-1684410							
	FULL MARKET VALUE	77,350						

STATE OF NEW YORK
 COUNTY - St Lawrence
 TOWN - Oswegatchie
 VILLAGE - Heuvelton
 SWIS - 406401

2 0 1 6 T E N T A T I V E A S S E S S M E N T R O L L
 UTILITY & R.R. SECTION OF THE ROLL - 6 SUB-SECT - R VALUATION DATE-JUL 01, 2015
 THESE ASSESSMENTS ARE ALSO USED FOR VILLAGE PURPOSES TAXABLE STATUS DATE-MAR 01, 2016
 TAX MAP NUMBER SEQUENCE
 UNIFORM PERCENT OF VALUE IS 100.00
 UNIFORM PERCENT OF VALUE IS 100.00

TAX MAP PARCEL NUMBER	PROPERTY LOCATION & CLASS	ASSESSMENT	EXEMPTION CODE	VILLAGE	COUNTY	TOWN	SCHOOL	TAXABLE VALUE	ACCOUNT NO.
***** 664.001-9999-132.350/1001*****									
664.001-9999-132.350/1001	Electric Transmission								
Niagara Mohawk Power Corp	882 Elec Trans Imp		VILLAGE	TAXABLE	VALUE			6,086	
Company Code 132350	Heuvelton Centr 406404	0	COUNTY	TAXABLE	VALUE			6,086	
Attn: Real Estate Tax Dept	812112 11500 Kv	6,086	TOWN	TAXABLE	VALUE			6,086	
300 Erie Blvd W	App Factor 1.0 Hv Sch		SCHOOL	TAXABLE	VALUE			6,086	
Syracuse, NY 13202-4250	T-311 Mcintyre-Colton #7								
	BANK9999996								
	FULL MARKET VALUE	6,086							
***** 664.001-9999-132.350/1011*****									
664.001-9999-132.350/1011	Electric Transmission								
Niagara Mohawk Power Corp	882 Elec Trans Imp		VILLAGE	TAXABLE	VALUE			1,541	
Company Code 132350	Heuvelton Centr 406404	0	COUNTY	TAXABLE	VALUE			1,541	
Attn: Real Estate Tax Dept	812115 11500 Kv	1,541	TOWN	TAXABLE	VALUE			1,541	
300 Erie Blvd W	App Factor 1.0 Hv Sch		SCHOOL	TAXABLE	VALUE			1,541	
Syracuse, NY 13202-4250	T-312 Corning-Battle Hill								
	BANK9999996								
	FULL MARKET VALUE	1,541							
***** 664.001-9999-132.350/1021*****									
664.001-9999-132.350/1021	Electric Transmission								
Niagara Mohawk Power Corp	882 Elec Trans Imp		VILLAGE	TAXABLE	VALUE			17,689	
Company Code 132350	Heuvelton Centr 406404	0	COUNTY	TAXABLE	VALUE			17,689	
Attn: Real Estate Tax Dept	812709 2300 Kv	17,689	TOWN	TAXABLE	VALUE			17,689	
300 Erie Blvd W	App Factor 1.0 Hv Sch		SCHOOL	TAXABLE	VALUE			17,689	
Syracuse, NY 13202-4250	T-058 Mcintyre-Hvltn #23								
	BANK9999996								
	FULL MARKET VALUE	17,689							
***** 664.001-9999-132.350/1031*****									
664.001-9999-132.350/1031	Electric Transmission								
Niagara Mohawk Power Corp	882 Elec Trans Imp		VILLAGE	TAXABLE	VALUE			8,085	
Company Code 132350	Heuvelton Centr 406404	0	COUNTY	TAXABLE	VALUE			8,085	
Attn: Real Estate Tax Dept	812789 2300 Kv	8,085	TOWN	TAXABLE	VALUE			8,085	
300 Erie Blvd W	App Factor 1.0 Hv Sch		SCHOOL	TAXABLE	VALUE			8,085	
Syracuse, NY 13202-4250	T-291 Lisbon-Hvltn #25								
	BANK9999996								
	FULL MARKET VALUE	8,085							
***** 664.001-9999-132.350/1881*****									
664.001-9999-132.350/1881	Village Of Heuvelton								
Niagara Mohawk Power Corp	882 Elec Trans Imp		VILLAGE	TAXABLE	VALUE			95,069	
Company Code 132350	Heuvelton Centr 406404	0	COUNTY	TAXABLE	VALUE			95,069	
Attn: Real Estate Tax Dept	Distribution Facilities	95,069	TOWN	TAXABLE	VALUE			95,069	
300 Erie Blvd W	888888		SCHOOL	TAXABLE	VALUE			95,069	
Syracuse, NY 13202-4250	Heuvelton School-100%								
	BANK9999996								
	FULL MARKET VALUE	95,069							

STATE OF NEW YORK
 COUNTY - St Lawrence
 TOWN - Oswegatchie
 VILLAGE - Heuvelton
 SWIS - 406401

2 0 1 6 T E N T A T I V E A S S E S S M E N T R O L L
 UTILITY & R.R. SECTION OF THE ROLL - 6
 THESE ASSESSMENTS ARE ALSO USED FOR VILLAGE PURPOSES
 UNIFORM PERCENT OF VALUE IS 100.00

PAGE 119
 VALUATION DATE-JUL 01, 2015
 TAXABLE STATUS DATE-MAR 01, 2016
 RPS150/V04/L015
 CURRENT DATE 4/26/2016

R O L L S E C T I O N T O T A L S

*** S P E C I A L D I S T R I C T S U M M A R Y ***

CODE	DISTRICT NAME	TOTAL PARCELS	EXTENSION TYPE	EXTENSION VALUE	AD VALOREM VALUE	EXEMPT AMOUNT	TAXABLE VALUE
------	---------------	---------------	----------------	-----------------	------------------	---------------	---------------

NO SPECIAL DISTRICTS AT THIS LEVEL

*** S C H O O L D I S T R I C T S U M M A R Y ***

CODE	DISTRICT NAME	TOTAL PARCELS	ASSESSED LAND	ASSESSED TOTAL	EXEMPT AMOUNT	TOTAL TAXABLE	STAR AMOUNT	STAR TAXABLE
406404	Heuvelton Central	14	116,400	991,464	4,751	986,713		986,713
	S U B - T O T A L	14	116,400	991,464	4,751	986,713		986,713
	T O T A L	14	116,400	991,464	4,751	986,713		986,713

*** S Y S T E M C O D E S S U M M A R Y ***

NO SYSTEM EXEMPTIONS AT THIS LEVEL

*** E X E M P T I O N S U M M A R Y ***

CODE	DESCRIPTION	TOTAL PARCELS	VILLAGE	COUNTY	TOWN	SCHOOL
47100	Mass Telec	1	4,751	4,751	4,751	4,751
	T O T A L	1	4,751	4,751	4,751	4,751

*** G R A N D T O T A L S ***

ROLL SEC	DESCRIPTION	TOTAL PARCELS	ASSESSED LAND	ASSESSED TOTAL	TAXABLE VILLAGE	TAXABLE COUNTY	TAXABLE TOWN	TAXABLE SCHOOL	STAR TAXABLE
6	UTILITIES & N.C.	14	116,400	991,464	986,713	986,713	986,713	986,713	986,713

STATE OF NEW YORK
 COUNTY - St Lawrence
 TOWN - Oswegatchie
 VILLAGE - Heuvelton
 SWIS - 406401

2 0 1 6 T E N T A T I V E A S S E S S M E N T R O L L
 WHOLLY EXEMPT SECTION OF THE ROLL - 8
 THESE ASSESSMENTS ARE ALSO USED FOR VILLAGE PURPOSES
 TAX MAP NUMBER SEQUENCE
 UNIFORM PERCENT OF VALUE IS 100.00

PAGE 120
 VALUATION DATE-JUL 01, 2015
 TAXABLE STATUS DATE-MAR 01, 2016

TAX MAP PARCEL NUMBER	PROPERTY LOCATION & CLASS	ASSESSMENT	EXEMPTION CODE	VILLAGE	COUNTY	TOWN	SCHOOL	ACCOUNT NO.
CURRENT OWNERS NAME	SCHOOL DISTRICT	LAND	TAX DESCRIPTION	TAXABLE VALUE				
CURRENT OWNERS ADDRESS	PARCEL SIZE/GRID COORD	TOTAL	SPECIAL DISTRICTS					
***** 72.054-1-1.1 *****								
79,87	Washington St							8-106-12
72.054-1-1.1	612 School		SCHOOL 408 13800	3400,000	3400,000	3400,000	3400,000	3400,000
Heuvelton Central School Dist	Heuvelton Centr 406404	33,000	VILLAGE TAXABLE VALUE				0	
87 Washington St	8-106-12 & 8-106-13	3400,000	COUNTY TAXABLE VALUE				0	
Heuvelton, NY 13654	ACRES 35.50		TOWN TAXABLE VALUE				0	
	EAST-0219987 NRTH-1686798		SCHOOL TAXABLE VALUE				0	
	DEED BOOK 2012 PG-1074							
	FULL MARKET VALUE	3400,000						
***** 72.054-1-2.11 *****								
7	Rensselaer St							1- 6- 5
72.054-1-2.11	270 Mfg housing		SCHOOL 408 13800	48,000	48,000	48,000	48,000	48,000
Heuvelton Central School Dist	Heuvelton Centr 406404	14,600	VILLAGE TAXABLE VALUE				0	
87 Washington St	Re:M.H, Barn, Quonset	48,000	COUNTY TAXABLE VALUE				0	
Heuvelton, NY 13654	ACRES 3.70		TOWN TAXABLE VALUE				0	
	EAST-0220264 NRTH-1686618		SCHOOL TAXABLE VALUE				0	
	DEED BOOK 2013 PG-6500							
	FULL MARKET VALUE	48,000						
***** 72.054-1-3 *****								
	Wilson							PT 1-60-15
72.054-1-3	330 Vacant comm		Town Owned 13500	500	500	500	500	500
Town Of Oswegatchie	Heuvelton Centr 406404	500	VILLAGE TAXABLE VALUE				0	
% Village Clerk	Re:Rear Land	500	COUNTY TAXABLE VALUE				0	
51 State St	250x78x227		TOWN TAXABLE VALUE				0	
Heuvelton, NY 13654	FRNT 250.00 DPTH 76.00		SCHOOL TAXABLE VALUE				0	
	EAST-0220972 NRTH-1687477							
	DEED BOOK 257 PG-466							
	FULL MARKET VALUE	500						
***** 72.054-2-2 *****								
35	Irish Settlement Rd							8- 17-15
72.054-2-2	311 Res vac land		NALL CEM 27350	2,100	2,100	2,100	2,100	2,100
Hillcrest Cemetery Assoc	Heuvelton Centr 406404	2,100	VILLAGE TAXABLE VALUE				0	
35 Irish Settlement Rd	FRNT 83.00 DPTH 264.00	2,100	COUNTY TAXABLE VALUE				0	
Heuvelton, NY 13654	EAST-0221399 NRTH-1687060		TOWN TAXABLE VALUE				0	
	DEED BOOK 951 PG-00780		SCHOOL TAXABLE VALUE				0	
	FULL MARKET VALUE	2,100						
***** 72.054-2-7.1 *****								
30	Irish Settlement Rd							1- 9- 5.1
72.054-2-7.1	632 Benevolent		Other Non 25300	325,000	325,000	325,000	325,000	325,000
United Helpers Intermediate	Heuvelton Centr 406404	17,000	VILLAGE TAXABLE VALUE				0	
Attn:United Helpers Management	Re:joins Town Parcel	325,000	COUNTY TAXABLE VALUE				0	
732 Ford St	72.003-2-7		TOWN TAXABLE VALUE				0	
Ogdensburg, NY 13669	ACRES 4.20		SCHOOL TAXABLE VALUE				0	
	EAST-0221831 NRTH-1686829							
	DEED BOOK 1010 PG-00196							
	FULL MARKET VALUE	325,000						

STATE OF NEW YORK
 COUNTY - St Lawrence
 TOWN - Oswegatchie
 VILLAGE - Heuvelton
 SWIS - 406401

2 0 1 6 T E N T A T I V E A S S E S S M E N T R O L L
 WHOLLY EXEMPT SECTION OF THE ROLL - 8
 THESE ASSESSMENTS ARE ALSO USED FOR VILLAGE PURPOSES
 TAX MAP NUMBER SEQUENCE
 UNIFORM PERCENT OF VALUE IS 100.00

PAGE 121
 VALUATION DATE-JUL 01, 2015
 TAXABLE STATUS DATE-MAR 01, 2016

TAX MAP PARCEL NUMBER	PROPERTY LOCATION & CLASS	ASSESSMENT	EXEMPTION CODE	VILLAGE	COUNTY	TOWN	SCHOOL	ACCOUNT NO.
CURRENT OWNERS NAME	SCHOOL DISTRICT	LAND	TAX DESCRIPTION	TAXABLE VALUE				
CURRENT OWNERS ADDRESS	PARCEL SIZE/GRID COORD	TOTAL	SPECIAL DISTRICTS					
***** 72.054-2-21.1 *****								
72.054-2-21.1	Rensselaer 695 Cemetery		NALL CEM 27350	18,300	18,300	18,300	18,300	8-108-13.1
Hillcrest Cemetery	Heuvelton Centr 406404	16,600	VILLAGE TAXABLE VALUE		0			
% Village Clerk	ACRES 10.33	18,300	COUNTY TAXABLE VALUE		0			
PO Box 229	EAST-0220936 NRTH-1686029		TOWN TAXABLE VALUE		0			
Heuvelton, NY 13654	FULL MARKET VALUE	18,300	SCHOOL TAXABLE VALUE		0			
***** 72.054-2-35 *****								
72.054-2-35	Irish Settlement Rd 314 Rural vac<10		Village Ow 13650	1,000	1,000	1,000	1,000	
Village of Heuvelton	Heuvelton Centr 406404	1,000	VILLAGE TAXABLE VALUE		0			
% Village Clerk	Portion of Wilson Street	1,000	COUNTY TAXABLE VALUE		0			
51 State St	Resolution 13-010		TOWN TAXABLE VALUE		0			
Heuvelton, NY 13654	50x255x510x44x470x225 FRNT 44.00 DPTH ACRES 0.86 EAST-0221067 NRTH-1687245 FULL MARKET VALUE	1,000	SCHOOL TAXABLE VALUE		0			

STATE OF NEW YORK
 COUNTY - St Lawrence
 TOWN - Oswegatchie
 VILLAGE - Heuvelton
 SWIS - 406401

2 0 1 6 T E N T A T I V E A S S E S S M E N T R O L L
 WHOLLY EXEMPT SECTION OF THE ROLL - 8
 THESE ASSESSMENTS ARE ALSO USED FOR VILLAGE PURPOSES
 M A P S E C T I O N - 072
 S U B - S E C T I O N - 054
 UNIFORM PERCENT OF VALUE IS 100.00

PAGE 122
 VALUATION DATE-JUL 01, 2015
 TAXABLE STATUS DATE-MAR 01, 2016
 RPS150/V04/L015
 CURRENT DATE 4/26/2016

*** S P E C I A L D I S T R I C T S U M M A R Y ***

CODE	DISTRICT NAME	TOTAL PARCELS	EXTENSION TYPE	EXTENSION VALUE	AD VALOREM VALUE	EXEMPT AMOUNT	TAXABLE VALUE
------	---------------	---------------	----------------	-----------------	------------------	---------------	---------------

NO SPECIAL DISTRICTS AT THIS LEVEL

*** S C H O O L D I S T R I C T S U M M A R Y ***

CODE	DISTRICT NAME	TOTAL PARCELS	ASSESSED LAND	ASSESSED TOTAL	EXEMPT AMOUNT	TOTAL TAXABLE	STAR AMOUNT	STAR TAXABLE
406404	Heuvelton Central	7	84,800	3794,900	3794,900			
	S U B - T O T A L	7	84,800	3794,900	3794,900			
	T O T A L	7	84,800	3794,900	3794,900			

*** S Y S T E M C O D E S S U M M A R Y ***

NO SYSTEM EXEMPTIONS AT THIS LEVEL

*** E X E M P T I O N S U M M A R Y ***

CODE	DESCRIPTION	TOTAL PARCELS	VILLAGE	COUNTY	TOWN	SCHOOL
13500	Town Owned	1	500	500	500	500
13650	Village Ow	1	1,000	1,000	1,000	1,000
13800	SCHOOL 408	2	3448,000	3448,000	3448,000	3448,000
25300	Other Non	1	325,000	325,000	325,000	325,000
27350	NALL CEM	2	20,400	20,400	20,400	20,400
	T O T A L	7	3794,900	3794,900	3794,900	3794,900

STATE OF NEW YORK
COUNTY - St Lawrence
TOWN - Oswegatchie
VILLAGE - Heuvelton
SWIS - 406401

2 0 1 6 T E N T A T I V E A S S E S S M E N T R O L L
WHOLLY EXEMPT SECTION OF THE ROLL - 8
THESE ASSESSMENTS ARE ALSO USED FOR VILLAGE PURPOSES
M A P S E C T I O N - 072
S U B - S E C T I O N - 054
UNIFORM PERCENT OF VALUE IS 100.00

PAGE 123
VALUATION DATE-JUL 01, 2015
TAXABLE STATUS DATE-MAR 01, 2016
RPS150/V04/L015
CURRENT DATE 4/26/2016

*** G R A N D T O T A L S ***

ROLL SEC	DESCRIPTION	TOTAL PARCELS	ASSESSED LAND	ASSESSED TOTAL	TAXABLE VILLAGE	TAXABLE COUNTY	TAXABLE TOWN	TAXABLE SCHOOL	STAR TAXABLE
8	WHOLLY EXEMPT	7	84,800	3794,900					

TAX MAP PARCEL NUMBER	PROPERTY LOCATION & CLASS	ASSESSMENT	EXEMPTION CODE	VILLAGE	COUNTY	TOWN	SCHOOL
CURRENT OWNERS NAME	SCHOOL DISTRICT	LAND	TAX DESCRIPTION	TAXABLE VALUE			
CURRENT OWNERS ADDRESS	PARCEL SIZE/GRID COORD	TOTAL	SPECIAL DISTRICTS	ACCOUNT NO.			
***** 72.062-2-19 *****							
72.062-2-19	18 York St						8-107-13
Wesleyan Methodist Church	620 Religious		Religious 25110	215,000	215,000	215,000	215,000
18 York St	Heuvelton Centr 406404	12,600	VILLAGE TAXABLE VALUE		0		
Heuvelton, NY 13654	FRNT 112.00 DPTH 225.00	215,000	COUNTY TAXABLE VALUE		0		
	EAST-0220030 NRTH-1685500		TOWN TAXABLE VALUE		0		
	DEED BOOK 295 PG-00365		SCHOOL TAXABLE VALUE		0		
	FULL MARKET VALUE	215,000					
***** 72.062-3-1 *****							
72.062-3-1	51 State St						8-106- 5
Town Of Oswegatchie	652 Govt bldgs		Town Owned 13500	215,000	215,000	215,000	215,000
Attn: Town Clerk	Heuvelton Centr 406404	9,100	VILLAGE TAXABLE VALUE		0		
51 State St	Re:town & Village	215,000	COUNTY TAXABLE VALUE		0		
Heuvelton, NY 13654	Municipal Offices		TOWN TAXABLE VALUE		0		
	65x160x71x157		SCHOOL TAXABLE VALUE		0		
	FRNT 65.00 DPTH 159.00						
	EAST-0219976 NRTH-1685123						
	DEED BOOK 264 PG-00009						
	FULL MARKET VALUE	215,000					
***** 72.062-3-2 *****							
72.062-3-2	3 Clinton St						8-108- 2
Roman Catholic Church	620 Religious		Religious 25110	115,000	115,000	115,000	115,000
5 Clinton St	Heuvelton Centr 406404	12,100	VILLAGE TAXABLE VALUE		0		
Heuvelton, NY 13654	129x157x124x157	115,000	COUNTY TAXABLE VALUE		0		
	FRNT 129.00 DPTH 157.00		TOWN TAXABLE VALUE		0		
	EAST-0220035 NRTH-1685061		SCHOOL TAXABLE VALUE		0		
	DEED BOOK 335 PG-00060						
	FULL MARKET VALUE	115,000					
***** 72.062-3-3 *****							
72.062-3-3	5 Clinton St, 28 Justina St						8-108- 1
Catholic Church Rectory	210 1 Family Res		Religious 25110	153,100	153,100	153,100	153,100
5 Clinton St	Heuvelton Centr 406404	9,800	VILLAGE TAXABLE VALUE		0		
Heuvelton, NY 13654	Re:new Parish Center	153,100	COUNTY TAXABLE VALUE		0		
	FRNT 98.00 DPTH 195.00		TOWN TAXABLE VALUE		0		
	EAST-0220097 NRTH-1685180		SCHOOL TAXABLE VALUE		0		
	DEED BOOK 335 PG-00060						
	FULL MARKET VALUE	153,100					
***** 72.062-3-31 *****							
72.062-3-31	63 Lisbon St						8-108- 4
Presbyterian Church	620 Religious		Religious 25110	170,000	170,000	170,000	170,000
63 Lisbon St	Heuvelton Centr 406404	11,800	VILLAGE TAXABLE VALUE		0		
Heuvelton, NY 13654	FRNT 180.00 DPTH 112.00	170,000	COUNTY TAXABLE VALUE		0		
	EAST-0220437 NRTH-1685081		TOWN TAXABLE VALUE		0		
	DEED BOOK W27 PG-00105		SCHOOL TAXABLE VALUE		0		
	FULL MARKET VALUE	170,000					

TAX MAP PARCEL NUMBER	PROPERTY LOCATION & CLASS	ASSESSMENT	EXEMPTION CODE	VILLAGE	COUNTY	TOWN	SCHOOL
CURRENT OWNERS NAME	SCHOOL DISTRICT	LAND	TAX DESCRIPTION	TAXABLE VALUE			
CURRENT OWNERS ADDRESS	PARCEL SIZE/GRID COORD	TOTAL	SPECIAL DISTRICTS	ACCOUNT NO.			
***** 72.062-3-38 *****							
57 State St							8-106- 9
72.062-3-38	611 Library		Other Non 25300	115,000	115,000	115,000	115,000
Heuvelton Free Library	Heuvelton Centr 406404	5,800	VILLAGE TAXABLE VALUE		0		
57 State St	FRNT 45.00 DPTH 100.00	115,000	COUNTY TAXABLE VALUE		0		
Heuvelton, NY 13654	EAST-0220116 NRTH-1684941		TOWN TAXABLE VALUE		0		
	DEED BOOK 792 PG-00566		SCHOOL TAXABLE VALUE		0		
	FULL MARKET VALUE	115,000					
***** 72.062-4-6 *****							
58 Rensselaer St							8-106-11
72.062-4-6	612 School		SCHOOL 408 13800	160,000	160,000	160,000	160,000
Heuvelton Central School	Heuvelton Centr 406404	16,000	VILLAGE TAXABLE VALUE		0		
58 Rensselaer St	Bus Garage	160,000	COUNTY TAXABLE VALUE		0		
Heuvelton, NY 13654	FRNT 279.00 DPTH		TOWN TAXABLE VALUE		0		
	ACRES 1.40		SCHOOL TAXABLE VALUE		0		
	EAST-0221378 NRTH-1685808						
	DEED BOOK 746 PG-00087						
	FULL MARKET VALUE	160,000					
***** 72.062-4-7 *****							
88 Lisbon St							8-106- 8
72.062-4-7	651 Highway gar		Village Ow 13650	100,000	100,000	100,000	100,000
Village Garage	Heuvelton Centr 406404	13,500	VILLAGE TAXABLE VALUE		0		
Attn: Village Clerk	FRNT 35.00 DPTH	100,000	COUNTY TAXABLE VALUE		0		
PO Box 229	ACRES 0.60		TOWN TAXABLE VALUE		0		
Heuvelton, NY 13654	EAST-0221385 NRTH-1685646		SCHOOL TAXABLE VALUE		0		
	DEED BOOK 727 PG-261						
	FULL MARKET VALUE	100,000					
***** 72.062-4-10 *****							
Water							8-109-16
72.062-4-10	314 Rural vac<10 - WTRFNT		Village Ow 13650	1,500	1,500	1,500	1,500
Village Of Heuvelton	Heuvelton Centr 406404	1,500	VILLAGE TAXABLE VALUE		0		
Attn: Village Clerk	888x70x900	1,500	COUNTY TAXABLE VALUE		0		
51 State St	FRNT 888.00 DPTH 30.00		TOWN TAXABLE VALUE		0		
Heuvelton, NY 13654	EAST-0221680 NRTH-1685583		SCHOOL TAXABLE VALUE		0		
	DEED BOOK 714 PG-00354						
	FULL MARKET VALUE	1,500					
***** 72.062-5-1.1 *****							
62 Lisbon St							6-22-4.7
72.062-5-1.1	311 Res vac land		Religious 25110	5,000	5,000	5,000	5,000
First Presbyterian Church	Heuvelton Centr 406404	5,000	VILLAGE TAXABLE VALUE		0		
PO Box 438	Re: Parking lot for Churc	5,000	COUNTY TAXABLE VALUE		0		
Heuvelton, NY 13654	222x78x230x33		TOWN TAXABLE VALUE		0		
	FRNT 222.00 DPTH 57.00		SCHOOL TAXABLE VALUE		0		
	EAST-0220556 NRTH-1684972						
	DEED BOOK 1011 PG-00668						
	FULL MARKET VALUE	5,000					

STATE OF NEW YORK
 COUNTY - St Lawrence
 TOWN - Oswegatchie
 VILLAGE - Heuvelton
 SWIS - 406401

2 0 1 6 T E N T A T I V E A S S E S S M E N T R O L L
 WHOLLY EXEMPT SECTION OF THE ROLL - 8
 THESE ASSESSMENTS ARE ALSO USED FOR VILLAGE PURPOSES
 TAX MAP NUMBER SEQUENCE
 UNIFORM PERCENT OF VALUE IS 100.00
 UNIFORM PERCENT OF VALUE IS 100.00

PAGE 126
 VALUATION DATE-JUL 01, 2015
 TAXABLE STATUS DATE-MAR 01, 2016

TAX MAP PARCEL NUMBER	PROPERTY LOCATION & CLASS	ASSESSMENT	EXEMPTION CODE	VILLAGE	COUNTY	TOWN	SCHOOL
CURRENT OWNERS NAME	SCHOOL DISTRICT	LAND	TAX DESCRIPTION	TAXABLE VALUE			
CURRENT OWNERS ADDRESS	PARCEL SIZE/GRID COORD	TOTAL	SPECIAL DISTRICTS	ACCOUNT NO.			
***** 72.062-5-5 *****							
40 Water St							8-106-14
72.062-5-5	314 Rural vac<10 - WTRFNT		Village Ow 13650	4,000	4,000	4,000	4,000
Village Of Heuvelton	Heuvelton Centr 406404	4,000	VILLAGE TAXABLE VALUE		0		
Attn: Village Clerk	120x120x29	4,000	COUNTY TAXABLE VALUE		0		
51 State St	FRNT 120.00 DPTH 25.00		TOWN TAXABLE VALUE		0		
Heuvelton, NY 13654	EAST-0220974 NRTH-1684772		SCHOOL TAXABLE VALUE		0		
	DEED BOOK 714 PG-00354						
	FULL MARKET VALUE	4,000					
***** 72.062-5-20 *****							
67 State St							1- 10- 6
72.062-5-20	330 Vacant comm		Village Ow 13650	5,000	5,000	5,000	5,000
Village of Heuvelton	Heuvelton Centr 406404	5,000	VILLAGE TAXABLE VALUE		0		
51 State St	Re:Park	5,000	COUNTY TAXABLE VALUE		0		
Heuvelton, NY 13654	FRNT 65.00 DPTH 54.00		TOWN TAXABLE VALUE		0		
	EAST-0220329 NRTH-1684719		SCHOOL TAXABLE VALUE		0		
	DEED BOOK 2006 PG-22800						
	FULL MARKET VALUE	5,000					
***** 72.062-6-22.12 *****							
State St							
72.062-6-22.12	330 Vacant comm		Town Owned 13500	1,000	1,000	1,000	1,000
Village of Heuvelton	Heuvelton Centr 406404	1,000	VILLAGE TAXABLE VALUE		0		
51 State St	18x140x15x138	1,000	COUNTY TAXABLE VALUE		0		
Heuvelton, NY 13654	FRNT 18.00 DPTH 140.00		TOWN TAXABLE VALUE		0		
	EAST-0220113 NRTH-1684679		SCHOOL TAXABLE VALUE		0		
	DEED BOOK 2008 PG-19684						
	FULL MARKET VALUE	1,000					
***** 72.062-8-31 *****							
44 Lisbon St							8-107- 8
72.062-8-31	620 Religious		Religious 25110	100,000	100,000	100,000	100,000
Methodist Church	Heuvelton Centr 406404	13,400	VILLAGE TAXABLE VALUE		0		
44 Lisbon St	Re: Methodist Church	100,000	COUNTY TAXABLE VALUE		0		
Heuvelton, NY 13654	132x83x50x170x83x248		TOWN TAXABLE VALUE		0		
	FRNT 132.00 DPTH 248.00		SCHOOL TAXABLE VALUE		0		
	EAST-0220189 NRTH-1684421						
	DEED BOOK W32 PG-00358						
	FULL MARKET VALUE	100,000					

STATE OF NEW YORK
 COUNTY - St Lawrence
 TOWN - Oswegatchie
 VILLAGE - Heuvelton
 SWIS - 406401

2 0 1 6 T E N T A T I V E A S S E S S M E N T R O L L
 WHOLLY EXEMPT SECTION OF THE ROLL - 8
 THESE ASSESSMENTS ARE ALSO USED FOR VILLAGE PURPOSES
 M A P S E C T I O N - 072
 S U B - S E C T I O N - 062
 UNIFORM PERCENT OF VALUE IS 100.00

PAGE 127
 VALUATION DATE-JUL 01, 2015
 TAXABLE STATUS DATE-MAR 01, 2016
 RPS150/V04/L015
 CURRENT DATE 4/26/2016

*** S P E C I A L D I S T R I C T S U M M A R Y ***

CODE	DISTRICT NAME	TOTAL PARCELS	EXTENSION TYPE	EXTENSION VALUE	AD VALOREM VALUE	EXEMPT AMOUNT	TAXABLE VALUE
------	---------------	---------------	----------------	-----------------	------------------	---------------	---------------

NO SPECIAL DISTRICTS AT THIS LEVEL

*** S C H O O L D I S T R I C T S U M M A R Y ***

CODE	DISTRICT NAME	TOTAL PARCELS	ASSESSED LAND	ASSESSED TOTAL	EXEMPT AMOUNT	TOTAL TAXABLE	STAR AMOUNT	STAR TAXABLE
406404	Heuvelton Central	14	120,600	1359,600	1359,600			
	S U B - T O T A L	14	120,600	1359,600	1359,600			
	T O T A L	14	120,600	1359,600	1359,600			

*** S Y S T E M C O D E S S U M M A R Y ***

NO SYSTEM EXEMPTIONS AT THIS LEVEL

*** E X E M P T I O N S U M M A R Y ***

CODE	DESCRIPTION	TOTAL PARCELS	VILLAGE	COUNTY	TOWN	SCHOOL
13500	Town Owned	2	216,000	216,000	216,000	216,000
13650	Village Ow	4	110,500	110,500	110,500	110,500
13800	SCHOOL 408	1	160,000	160,000	160,000	160,000
25110	Religious	6	758,100	758,100	758,100	758,100
25300	Other Non	1	115,000	115,000	115,000	115,000
	T O T A L	14	1359,600	1359,600	1359,600	1359,600

STATE OF NEW YORK
COUNTY - St Lawrence
TOWN - Oswegatchie
VILLAGE - Heuvelton
SWIS - 406401

2 0 1 6 T E N T A T I V E A S S E S S M E N T R O L L
WHOLLY EXEMPT SECTION OF THE ROLL - 8
THESE ASSESSMENTS ARE ALSO USED FOR VILLAGE PURPOSES
M A P S E C T I O N - 072
S U B - S E C T I O N - 062
UNIFORM PERCENT OF VALUE IS 100.00

PAGE 128
VALUATION DATE-JUL 01, 2015
TAXABLE STATUS DATE-MAR 01, 2016
RPS150/V04/L015
CURRENT DATE 4/26/2016

*** G R A N D T O T A L S ***

ROLL SEC	DESCRIPTION	TOTAL PARCELS	ASSESSED LAND	ASSESSED TOTAL	TAXABLE VILLAGE	TAXABLE COUNTY	TAXABLE TOWN	TAXABLE SCHOOL	STAR TAXABLE
8	WHOLLY EXEMPT	14	120,600	1359,600					

STATE OF NEW YORK
 COUNTY - St Lawrence
 TOWN - Oswegatchie
 VILLAGE - Heuvelton
 SWIS - 406401

2 0 1 6 T E N T A T I V E A S S E S S M E N T R O L L
 WHOLLY EXEMPT SECTION OF THE ROLL - 8
 THESE ASSESSMENTS ARE ALSO USED FOR VILLAGE PURPOSES
 TAX MAP NUMBER SEQUENCE
 UNIFORM PERCENT OF VALUE IS 100.00
 UNIFORM PERCENT OF VALUE IS 100.00

PAGE 129
 VALUATION DATE-JUL 01, 2015
 TAXABLE STATUS DATE-MAR 01, 2016

TAX MAP PARCEL NUMBER	PROPERTY LOCATION & CLASS	ASSESSMENT	EXEMPTION CODE	VILLAGE	COUNTY	TOWN	SCHOOL	ACCOUNT NO.
CURRENT OWNERS NAME	SCHOOL DISTRICT	LAND	TAX DESCRIPTION	TAXABLE VALUE				
CURRENT OWNERS ADDRESS	PARCEL SIZE/GRID COORD	TOTAL	SPECIAL DISTRICTS					
***** 72.063-1-10.2 *****								
72.063-1-10.2	103 Rensselaer St		Hospital 25210	80,000	80,000	80,000	80,000	80,000
Hepburn Medical Center	642 Health bldg		VILLAGE TAXABLE VALUE		0			
214 King St	Heuvelton Centr 406404	13,400	COUNTY TAXABLE VALUE		0			
Ogdensburg, NY 13669	Re:0296sp5000vac/nc96	80,000	TOWN TAXABLE VALUE		0			
	Modern 1.0Sty W/parking		SCHOOL TAXABLE VALUE		0			
	FRNT 115.00 DPTH							
	ACRES 1.30							
	EAST-0223049 NRTH-1685893							
	DEED BOOK 1096 PG-806							
	FULL MARKET VALUE	80,000						
***** 72.063-1-10.11 *****								
72.063-1-10.11	115 Rensselaer St		Hospital 25210	11,000	11,000	11,000	11,000	1- 4- 6
Canton-Potsdam Hospital	311 Res vac land		VILLAGE TAXABLE VALUE		0			
50 Leroy St	Heuvelton Centr 406404	11,000	COUNTY TAXABLE VALUE		0			
Potsdam, NY 13676	Re:1004sp10000vac	11,000	TOWN TAXABLE VALUE		0			
	FRNT 320.00 DPTH		SCHOOL TAXABLE VALUE		0			
	ACRES 1.80							
	EAST-0223260 NRTH-1685900							
	DEED BOOK 2004 PG-20227							
	FULL MARKET VALUE	11,000						

STATE OF NEW YORK
 COUNTY - St Lawrence
 TOWN - Oswegatchie
 VILLAGE - Heuvelton
 SWIS - 406401

2 0 1 6 T E N T A T I V E A S S E S S M E N T R O L L
 WHOLLY EXEMPT SECTION OF THE ROLL - 8
 THESE ASSESSMENTS ARE ALSO USED FOR VILLAGE PURPOSES
 M A P S E C T I O N - 072
 S U B - S E C T I O N - 063
 UNIFORM PERCENT OF VALUE IS 100.00

PAGE 130
 VALUATION DATE-JUL 01, 2015
 TAXABLE STATUS DATE-MAR 01, 2016
 RPS150/V04/L015
 CURRENT DATE 4/26/2016

*** S P E C I A L D I S T R I C T S U M M A R Y ***

CODE	DISTRICT NAME	TOTAL PARCELS	EXTENSION TYPE	EXTENSION VALUE	AD VALOREM VALUE	EXEMPT AMOUNT	TAXABLE VALUE
------	---------------	---------------	----------------	-----------------	------------------	---------------	---------------

NO SPECIAL DISTRICTS AT THIS LEVEL

*** S C H O O L D I S T R I C T S U M M A R Y ***

CODE	DISTRICT NAME	TOTAL PARCELS	ASSESSED LAND	ASSESSED TOTAL	EXEMPT AMOUNT	TOTAL TAXABLE	STAR AMOUNT	STAR TAXABLE
406404	Heuvelton Central	2	24,400	91,000	91,000			
	S U B - T O T A L	2	24,400	91,000	91,000			
	T O T A L	2	24,400	91,000	91,000			

*** S Y S T E M C O D E S S U M M A R Y ***

NO SYSTEM EXEMPTIONS AT THIS LEVEL

*** E X E M P T I O N S U M M A R Y ***

CODE	DESCRIPTION	TOTAL PARCELS	VILLAGE	COUNTY	TOWN	SCHOOL
25210	Hospital	2	91,000	91,000	91,000	91,000
	T O T A L	2	91,000	91,000	91,000	91,000

*** G R A N D T O T A L S ***

ROLL SEC	DESCRIPTION	TOTAL PARCELS	ASSESSED LAND	ASSESSED TOTAL	TAXABLE VILLAGE	TAXABLE COUNTY	TAXABLE TOWN	TAXABLE SCHOOL	STAR TAXABLE
8	WHOLLY EXEMPT	2	24,400	91,000					

TAX MAP PARCEL NUMBER	PROPERTY LOCATION & CLASS	ASSESSMENT	EXEMPTION CODE	VILLAGE	COUNTY	TOWN	SCHOOL
CURRENT OWNERS NAME	SCHOOL DISTRICT	LAND	TAX DESCRIPTION	TAXABLE VALUE			
CURRENT OWNERS ADDRESS	PARCEL SIZE/GRID COORD	TOTAL	SPECIAL DISTRICTS	ACCOUNT NO.			
***** 72.070-1-2.2 *****							
8 Lisbon St							8- 15-14.2
72.070-1-2.2	633 Aged - home		Housing De 28110	500,000	500,000	500,000	500,000
Heuvelton Dev Corp	Heuvelton Centr 406404	17,300	VILLAGE TAXABLE VALUE		0		
Meadowview Apts	Meadow View Apts.	500,000	COUNTY TAXABLE VALUE		0		
8 Lisbon St	ACRES 4.20		TOWN TAXABLE VALUE		0		
Heuvelton, NY 13654	EAST-0219536 NRTH-1683405		SCHOOL TAXABLE VALUE		0		
	DEED BOOK 930 PG-00194						
	FULL MARKET VALUE	500,000					
***** 72.070-1-3 *****							
Off Lisbon/Oswegatchie RVR							8-109-17
72.070-1-3	330 Vacant comm - WTRFNT		Village Ow 13650	9,000	9,000	9,000	9,000
Village Of Heuvelton	Heuvelton Centr 406404	9,000	VILLAGE TAXABLE VALUE		0		
Attn: Village Clerk	Village Lot	9,000	COUNTY TAXABLE VALUE		0		
51 State St	(Parking Lot)		TOWN TAXABLE VALUE		0		
Heuvelton, NY 13654	150x226x175x310		SCHOOL TAXABLE VALUE		0		
	FRNT 175.00 DPTH 249.00						
	EAST-0219798 NRTH-1683032						
	DEED BOOK 714 PG-00354						
	FULL MARKET VALUE	9,000					
***** 72.070-2-26 *****							
91 State St							1- 15- 9
72.070-2-26	330 Vacant comm		Village Ow 13650	7,000	7,000	7,000	7,000
Village of Heuvelton	Heuvelton Centr 406404	7,000	VILLAGE TAXABLE VALUE		0		
51 State St	Re:old Store 2.0Sty-Demol	7,000	COUNTY TAXABLE VALUE		0		
Heuvelton, NY 13654	FRNT 136.00 DPTH 83.00		TOWN TAXABLE VALUE		0		
	EAST-0221083 NRTH-1684095		SCHOOL TAXABLE VALUE		0		
	DEED BOOK 2001 PG-9895						
	FULL MARKET VALUE	7,000					
***** 72.070-2-27 *****							
95 State St							8-106-10
72.070-2-27	662 Police/fire		Village Ow 13650	90,000	90,000	90,000	90,000
Village Of Heuvelton	Heuvelton Centr 406404	10,900	VILLAGE TAXABLE VALUE		0		
Attn: Village Clerk	Re:fire Hall/station	90,000	COUNTY TAXABLE VALUE		0		
51 State St	FRNT 92.00 DPTH 166.00		TOWN TAXABLE VALUE		0		
Heuvelton, NY 13654	ACRES 0.35		SCHOOL TAXABLE VALUE		0		
	EAST-0221198 NRTH-1684054						
	DEED BOOK 1998 PG-17023						
	FULL MARKET VALUE	90,000					
***** 72.070-3-1 *****							
97 State St							1- 20- 4
72.070-3-1	311 Res vac land		Village Ow 13650	7,000	7,000	7,000	7,000
Village Of Heuvelton	Heuvelton Centr 406404	7,000	VILLAGE TAXABLE VALUE		0		
% Village Clerk	142x165x136x175	7,000	COUNTY TAXABLE VALUE		0		
51 State St	FRNT 142.00 DPTH 170.00		TOWN TAXABLE VALUE		0		
Heuvelton, NY 13654	EAST-0221281 NRTH-1683973		SCHOOL TAXABLE VALUE		0		
	DEED BOOK 1028 PG-00972						
	FULL MARKET VALUE	7,000					

STATE OF NEW YORK
 COUNTY - St Lawrence
 TOWN - Oswegatchie
 VILLAGE - Heuvelton
 SWIS - 406401

2 0 1 6 T E N T A T I V E A S S E S S M E N T R O L L
 WHOLLY EXEMPT SECTION OF THE ROLL - 8
 THESE ASSESSMENTS ARE ALSO USED FOR VILLAGE PURPOSES
 TAX MAP NUMBER SEQUENCE
 UNIFORM PERCENT OF VALUE IS 100.00
 UNIFORM PERCENT OF VALUE IS 100.00

PAGE 132
 VALUATION DATE-JUL 01, 2015
 TAXABLE STATUS DATE-MAR 01, 2016

TAX MAP PARCEL NUMBER	PROPERTY LOCATION & CLASS	ASSESSMENT	EXEMPTION CODE	VILLAGE	COUNTY	TOWN	SCHOOL
CURRENT OWNERS NAME	SCHOOL DISTRICT	LAND	TAX DESCRIPTION	TAXABLE VALUE			
CURRENT OWNERS ADDRESS	PARCEL SIZE/GRID COORD	TOTAL	SPECIAL DISTRICTS	ACCOUNT NO.			
***** 72.070-3-3 *****							
107A,B,109	State St						1- 18- 4
72.070-3-3	484 1 use sm bld		VETORG CTS 26100	100,000	100,000	100,000	100,000
Heuvelton Amvets Post	Heuvelton Centr 406404	16,200	VILLAGE TAXABLE VALUE		0		
1997 Inc	Re:1197sp82422	100,000	COUNTY TAXABLE VALUE		0		
PO Box 580	106x134x132x43x132x		TOWN TAXABLE VALUE		0		
Heuvelton, NY 13654	290x195x525		SCHOOL TAXABLE VALUE		0		
	FRNT 106.00 DPTH						
	ACRES 1.90						
	EAST-0221613 NRTH-1683911						
	DEED BOOK 1114 PG-469						
	FULL MARKET VALUE	100,000					

STATE OF NEW YORK
 COUNTY - St Lawrence
 TOWN - Oswegatchie
 VILLAGE - Heuvelton
 SWIS - 406401

2 0 1 6 T E N T A T I V E A S S E S S M E N T R O L L
 WHOLLY EXEMPT SECTION OF THE ROLL - 8
 THESE ASSESSMENTS ARE ALSO USED FOR VILLAGE PURPOSES
 M A P S E C T I O N - 072
 S U B - S E C T I O N - 070
 UNIFORM PERCENT OF VALUE IS 100.00

PAGE 133
 VALUATION DATE-JUL 01, 2015
 TAXABLE STATUS DATE-MAR 01, 2016
 RPS150/V04/L015
 CURRENT DATE 4/26/2016

*** S P E C I A L D I S T R I C T S U M M A R Y ***

CODE	DISTRICT NAME	TOTAL PARCELS	EXTENSION TYPE	EXTENSION VALUE	AD VALOREM VALUE	EXEMPT AMOUNT	TAXABLE VALUE
------	---------------	---------------	----------------	-----------------	------------------	---------------	---------------

NO SPECIAL DISTRICTS AT THIS LEVEL

*** S C H O O L D I S T R I C T S U M M A R Y ***

CODE	DISTRICT NAME	TOTAL PARCELS	ASSESSED LAND	ASSESSED TOTAL	EXEMPT AMOUNT	TOTAL TAXABLE	STAR AMOUNT	STAR TAXABLE
406404	Heuvelton Central	6	67,400	713,000	713,000			
	S U B - T O T A L	6	67,400	713,000	713,000			
	T O T A L	6	67,400	713,000	713,000			

*** S Y S T E M C O D E S S U M M A R Y ***

NO SYSTEM EXEMPTIONS AT THIS LEVEL

*** E X E M P T I O N S U M M A R Y ***

CODE	DESCRIPTION	TOTAL PARCELS	VILLAGE	COUNTY	TOWN	SCHOOL
13650	Village Ow	4	113,000	113,000	113,000	113,000
26100	VETORG CTS	1	100,000	100,000	100,000	100,000
28110	Housing De	1	500,000	500,000	500,000	500,000
	T O T A L	6	713,000	713,000	713,000	713,000

STATE OF NEW YORK
COUNTY - St Lawrence
TOWN - Oswegatchie
VILLAGE - Heuvelton
SWIS - 406401

2 0 1 6 T E N T A T I V E A S S E S S M E N T R O L L
WHOLLY EXEMPT SECTION OF THE ROLL - 8
THESE ASSESSMENTS ARE ALSO USED FOR VILLAGE PURPOSES
M A P S E C T I O N - 072
S U B - S E C T I O N - 070
UNIFORM PERCENT OF VALUE IS 100.00

PAGE 134
VALUATION DATE-JUL 01, 2015
TAXABLE STATUS DATE-MAR 01, 2016
RPS150/V04/L015
CURRENT DATE 4/26/2016

*** G R A N D T O T A L S ***

ROLL SEC	DESCRIPTION	TOTAL PARCELS	ASSESSED LAND	ASSESSED TOTAL	TAXABLE VILLAGE	TAXABLE COUNTY	TAXABLE TOWN	TAXABLE SCHOOL	STAR TAXABLE
8	WHOLLY EXEMPT	6	67,400	713,000					

STATE OF NEW YORK
 COUNTY - St Lawrence
 TOWN - Oswegatchie
 VILLAGE - Heuvelton
 SWIS - 406401

2 0 1 6 T E N T A T I V E A S S E S S M E N T R O L L
 WHOLLY EXEMPT SECTION OF THE ROLL - 8
 THESE ASSESSMENTS ARE ALSO USED FOR VILLAGE PURPOSES
 S U B - S E C T I O N - 070
 UNIFORM PERCENT OF VALUE IS 100.00
 R O L L S U B S E C T I O N - - T O T A L S

PAGE 135
 VALUATION DATE-JUL 01, 2015
 TAXABLE STATUS DATE-MAR 01, 2016
 RPS150/V04/L015
 CURRENT DATE 4/26/2016

*** S P E C I A L D I S T R I C T S U M M A R Y ***

CODE	DISTRICT NAME	TOTAL PARCELS	EXTENSION TYPE	EXTENSION VALUE	AD VALOREM VALUE	EXEMPT AMOUNT	TAXABLE VALUE
------	---------------	---------------	----------------	-----------------	------------------	---------------	---------------

NO SPECIAL DISTRICTS AT THIS LEVEL

*** S C H O O L D I S T R I C T S U M M A R Y ***

CODE	DISTRICT NAME	TOTAL PARCELS	ASSESSED LAND	ASSESSED TOTAL	EXEMPT AMOUNT	TOTAL TAXABLE	STAR AMOUNT	STAR TAXABLE
406404	Heuvelton Central	29	297,200	5958,500	5958,500			
	S U B - T O T A L	29	297,200	5958,500	5958,500			
	T O T A L	29	297,200	5958,500	5958,500			

*** S Y S T E M C O D E S S U M M A R Y ***

NO SYSTEM EXEMPTIONS AT THIS LEVEL

*** E X E M P T I O N S U M M A R Y ***

CODE	DESCRIPTION	TOTAL PARCELS	VILLAGE	COUNTY	TOWN	SCHOOL
13500	Town Owned	3	216,500	216,500	216,500	216,500
13650	Village Ow	9	224,500	224,500	224,500	224,500
13800	SCHOOL 408	3	3608,000	3608,000	3608,000	3608,000
25110	Religious	6	758,100	758,100	758,100	758,100
25210	Hospital	2	91,000	91,000	91,000	91,000
25300	Other Non	2	440,000	440,000	440,000	440,000
26100	VETORG CTS	1	100,000	100,000	100,000	100,000
27350	NALL CEM	2	20,400	20,400	20,400	20,400
28110	Housing De	1	500,000	500,000	500,000	500,000
	T O T A L	29	5958,500	5958,500	5958,500	5958,500

STATE OF NEW YORK
COUNTY - St Lawrence
TOWN - Oswegatchie
VILLAGE - Heuvelton
SWIS - 406401

2 0 1 6 T E N T A T I V E A S S E S S M E N T R O L L

WHOLLY EXEMPT SECTION OF THE ROLL - 8
THESE ASSESSMENTS ARE ALSO USED FOR VILLAGE PURPOSES

PAGE 136
VALUATION DATE-JUL 01, 2015
TAXABLE STATUS DATE-MAR 01, 2016
RPS150/V04/L015
CURRENT DATE 4/26/2016

S U B - S E C T I O N - 070
UNIFORM PERCENT OF VALUE IS 100.00
R O L L S U B S E C T I O N - - T O T A L S

*** G R A N D T O T A L S ***

ROLL SEC	DESCRIPTION	TOTAL PARCELS	ASSESSED LAND	ASSESSED TOTAL	TAXABLE VILLAGE	TAXABLE COUNTY	TAXABLE TOWN	TAXABLE SCHOOL	STAR TAXABLE
8	WHOLLY EXEMPT	29	297,200	5958,500					

STATE OF NEW YORK
 COUNTY - St Lawrence
 TOWN - Oswegatchie
 VILLAGE - Heuvelton
 SWIS - 406401

2 0 1 6 T E N T A T I V E A S S E S S M E N T R O L L
 WHOLLY EXEMPT SECTION OF THE ROLL - 8
 THESE ASSESSMENTS ARE ALSO USED FOR VILLAGE PURPOSES
 UNIFORM PERCENT OF VALUE IS 100.00

PAGE 137
 VALUATION DATE-JUL 01, 2015
 TAXABLE STATUS DATE-MAR 01, 2016
 RPS150/V04/L015
 CURRENT DATE 4/26/2016

R O L L S E C T I O N T O T A L S

*** S P E C I A L D I S T R I C T S U M M A R Y ***

CODE	DISTRICT NAME	TOTAL PARCELS	EXTENSION TYPE	EXTENSION VALUE	AD VALOREM VALUE	EXEMPT AMOUNT	TAXABLE VALUE
------	---------------	---------------	----------------	-----------------	------------------	---------------	---------------

NO SPECIAL DISTRICTS AT THIS LEVEL

*** S C H O O L D I S T R I C T S U M M A R Y ***

CODE	DISTRICT NAME	TOTAL PARCELS	ASSESSED LAND	ASSESSED TOTAL	EXEMPT AMOUNT	TOTAL TAXABLE	STAR AMOUNT	STAR TAXABLE
406404	Heuvelton Central	29	297,200	5958,500	5958,500			
	S U B - T O T A L	29	297,200	5958,500	5958,500			
	T O T A L	29	297,200	5958,500	5958,500			

*** S Y S T E M C O D E S S U M M A R Y ***

NO SYSTEM EXEMPTIONS AT THIS LEVEL

*** E X E M P T I O N S U M M A R Y ***

CODE	DESCRIPTION	TOTAL PARCELS	VILLAGE	COUNTY	TOWN	SCHOOL
13500	Town Owned	3	216,500	216,500	216,500	216,500
13650	Village Ow	9	224,500	224,500	224,500	224,500
13800	SCHOOL 408	3	3608,000	3608,000	3608,000	3608,000
25110	Religious	6	758,100	758,100	758,100	758,100
25210	Hospital	2	91,000	91,000	91,000	91,000
25300	Other Non	2	440,000	440,000	440,000	440,000
26100	VETORG CTS	1	100,000	100,000	100,000	100,000
27350	NALL CEM	2	20,400	20,400	20,400	20,400
28110	Housing De	1	500,000	500,000	500,000	500,000
	T O T A L	29	5958,500	5958,500	5958,500	5958,500

STATE OF NEW YORK
COUNTY - St Lawrence
TOWN - Oswegatchie
VILLAGE - Heuvelton
SWIS - 406401

2 0 1 6 T E N T A T I V E A S S E S S M E N T R O L L

PAGE 138

WHOLLY EXEMPT SECTION OF THE ROLL - 8
THESE ASSESSMENTS ARE ALSO USED FOR VILLAGE PURPOSES

VALUATION DATE-JUL 01, 2015
TAXABLE STATUS DATE-MAR 01, 2016
RPS150/V04/L015
CURRENT DATE 4/26/2016

UNIFORM PERCENT OF VALUE IS 100.00

R O L L S E C T I O N T O T A L S

*** G R A N D T O T A L S ***

ROLL SEC	DESCRIPTION	TOTAL PARCELS	ASSESSED LAND	ASSESSED TOTAL	TAXABLE VILLAGE	TAXABLE COUNTY	TAXABLE TOWN	TAXABLE SCHOOL	STAR TAXABLE
8	WHOLLY EXEMPT	29	297,200	5958,500					

STATE OF NEW YORK
 COUNTY - St Lawrence
 TOWN - Oswegatchie
 VILLAGE - Heuvelton
 SWIS - 406401

2 0 1 6 T E N T A T I V E A S S E S S M E N T R O L L
 THESE ASSESSMENTS ARE ALSO USED FOR VILLAGE PURPOSES
 S W I S T O T A L S
 UNIFORM PERCENT OF VALUE IS 100.00

PAGE 139
 VALUATION DATE-JUL 01, 2015
 TAXABLE STATUS DATE-MAR 01, 2016
 RPS150/V04/L015
 CURRENT DATE 4/26/2016

*** S P E C I A L D I S T R I C T S U M M A R Y ***

CODE	DISTRICT NAME	TOTAL PARCELS	EXTENSION TYPE	EXTENSION VALUE	AD VALOREM VALUE	EXEMPT AMOUNT	TAXABLE VALUE
------	---------------	---------------	----------------	-----------------	------------------	---------------	---------------

NO SPECIAL DISTRICTS AT THIS LEVEL

*** S C H O O L D I S T R I C T S U M M A R Y ***

CODE	DISTRICT NAME	TOTAL PARCELS	ASSESSED LAND	ASSESSED TOTAL	EXEMPT AMOUNT	TOTAL TAXABLE	STAR AMOUNT	STAR TAXABLE
406404	Heuvelton Central	381	3508,900	31420,706	6352,971	25067,735	7626,200	17441,535
	S U B - T O T A L	381	3508,900	31420,706	6352,971	25067,735	7626,200	17441,535
	T O T A L	381	3508,900	31420,706	6352,971	25067,735	7626,200	17441,535

*** S Y S T E M C O D E S S U M M A R Y ***

NO SYSTEM EXEMPTIONS AT THIS LEVEL

*** E X E M P T I O N S U M M A R Y ***

CODE	DESCRIPTION	TOTAL PARCELS	VILLAGE	COUNTY	TOWN	SCHOOL
13500	Town Owned	3	216,500	216,500	216,500	216,500
13650	Village Ow	9	224,500	224,500	224,500	224,500
13800	SCHOOL 408	3	3608,000	3608,000	3608,000	3608,000
25110	Religious	6	758,100	758,100	758,100	758,100
25210	Hospital	2	91,000	91,000	91,000	91,000
25300	Other Non	2	440,000	440,000	440,000	440,000
26100	VETORG CTS	1	100,000	100,000	100,000	100,000
27350	NALL CEM	2	20,400	20,400	20,400	20,400
28110	Housing De	1	500,000	500,000	500,000	500,000
41122	VET WAR C	8		76,055		
41123	VET WAR T	8			68,700	
41127	VET WAR V	8	68,700			
41132	VET COM C	9		135,000		

STATE OF NEW YORK
 COUNTY - St Lawrence
 TOWN - Oswegatchie
 VILLAGE - Heuvelton
 SWIS - 406401

2 0 1 6 T E N T A T I V E A S S E S S M E N T R O L L

THESE ASSESSMENTS ARE ALSO USED FOR VILLAGE PURPOSES
 S W I S T O T A L S
 UNIFORM PERCENT OF VALUE IS 100.00

VALUATION DATE-JUL 01, 2015
 TAXABLE STATUS DATE-MAR 01, 2016
 RPS150/V04/L015
 CURRENT DATE 4/26/2016

*** E X E M P T I O N S U M M A R Y ***

CODE	DESCRIPTION	TOTAL PARCELS	VILLAGE	COUNTY	TOWN	SCHOOL
41133	VET COM T	9			123,750	
41137	VET COM V	9	123,750			
41142	VET DIS C	2		38,750		
41143	VET DIS T	2			38,750	
41147	VET DIS V	2	38,750			
41162	CW_15_VET/	2		19,500		
41691	RPTL466_f	6	18,000	18,000	18,000	
41834	Enhanced S	54				3100,400
41854	Basic Star	152				4525,800
44212	Home Imp -	7		19,915		
47100	Mass Telec	1	4,751	4,751	4,751	4,751
47610	Business I	1		4,720	4,720	4,720
47617	Business I	1	4,000			
49560	Part Non P	1	385,000	385,000	385,000	385,000
	T O T A L	311	6601,451	6660,191	6602,171	13979,171

*** G R A N D T O T A L S ***

ROLL SEC	DESCRIPTION	TOTAL PARCELS	ASSESSED LAND	ASSESSED TOTAL	TAXABLE VILLAGE	TAXABLE COUNTY	TAXABLE TOWN	TAXABLE SCHOOL	STAR TAXABLE
1	TAXABLE	333	3095,300	23492,400	22854,200	22795,460	22853,480	23102,680	15476,480
5	SPECIAL FRANCHISE	5		978,342	978,342	978,342	978,342	978,342	978,342
6	UTILITIES & N.C.	14	116,400	991,464	986,713	986,713	986,713	986,713	986,713
8	WHOLLY EXEMPT	29	297,200	5958,500					
*	SUB TOTAL	381	3508,900	31420,706	24819,255	24760,515	24818,535	25067,735	17441,535
**	GRAND TOTAL	381	3508,900	31420,706	24819,255	24760,515	24818,535	25067,735	17441,535

STATE OF NEW YORK
COUNTY - St Lawrence
TOWN - Oswegatchie
SWIS - 406489

2 0 1 6 T E N T A T I V E A S S E S S M E N T R O L L
T A X A B L E SECTION OF THE ROLL - 1
TAX MAP NUMBER SEQUENCE
UNIFORM PERCENT OF VALUE IS 100.00

PAGE 141
VALUATION DATE-JUL 01, 2015
TAXABLE STATUS DATE-MAR 01, 2016

TAX MAP PARCEL NUMBER	PROPERTY LOCATION & CLASS	ASSESSMENT	EXEMPTION CODE-----	COUNTY-----	TOWN-----	SCHOOL
CURRENT OWNERS NAME	SCHOOL DISTRICT	LAND	TAX DESCRIPTION	TAXABLE VALUE		
CURRENT OWNERS ADDRESS	PARCEL SIZE/GRID COORD	TOTAL	SPECIAL DISTRICTS			ACCOUNT NO.

48.004-2-1.1	181 Cr 28A			48.004-2-1.1		*****
Erwin Terry J	240 Rural res		COUNTY TAXABLE VALUE	62,000		1- 99- 2.3
Erwin Martha Jane	Ogdensburg Csd 401200	60,000	TOWN TAXABLE VALUE	62,000		
410 Champlain St	Re:House Not Liveable	62,000	SCHOOL TAXABLE VALUE	62,000		
Ogdensburg, NY 13669	ACRES 114.30		FD029 Oswegatchie Fire Pro	62,000 TO M		
	EAST-0210712 NRTH-1715534					
	DEED BOOK 2008 PG-21320					
	FULL MARKET VALUE	62,000				

48.004-2-1.2	199 Cr 28A			48.004-2-1.2		*****
Williams Scott	210 1 Family Res		Basic Star 41854 0	0	0	30,000
Williams Robert	Ogdensburg Csd 401200	11,800	COUNTY TAXABLE VALUE	110,000		
199 County Route 28A	FRNT 208.00 DPTH 184.00	110,000	TOWN TAXABLE VALUE	110,000		
Ogdensburg, NY 13669	BANK8888869		SCHOOL TAXABLE VALUE	80,000		
	EAST-0210889 NRTH-1713983		FD029 Oswegatchie Fire Pro	110,000 TO M		
	DEED BOOK 2007 PG-19316					
	FULL MARKET VALUE	110,000				

48.004-2-2	Cr 28A			48.004-2-2		*****
Williams Robert	314 Rural vac<10		COUNTY TAXABLE VALUE	10,000		1- 74- 6
Williams Scott	Ogdensburg Csd 401200	10,000	TOWN TAXABLE VALUE	10,000		
7364 State Highway 37	ACRES 5.50	10,000	SCHOOL TAXABLE VALUE	10,000		
Ogdensburg, NY 13669	EAST-0211715 NRTH-1715728		FD029 Oswegatchie Fire Pro	10,000 TO M		
	DEED BOOK 2011 PG-16536					
	FULL MARKET VALUE	10,000				

48.004-2-3	259 Cr 28A			48.004-2-3		*****
Mitchell Philip	210 1 Family Res		Basic Star 41854 0	0	0	30,000
Mitchell Leeann	Ogdensburg Csd 401200	12,600	COUNTY TAXABLE VALUE	136,000		
259 County Route 28A	Re:modern Raised Ranch	136,000	TOWN TAXABLE VALUE	136,000		
Ogdensburg, NY 13669	ACRES 1.80 BANK8888869		SCHOOL TAXABLE VALUE	106,000		
	EAST-0212075 NRTH-1715057		FD029 Oswegatchie Fire Pro	136,000 TO M		
	DEED BOOK 1067 PG-378					
	FULL MARKET VALUE	136,000				

48.004-2-4	239 Cr 28A			48.004-2-4		*****
O'Donoghue Family Trust	210 1 Family Res		Enhanced S 41834 0	0	0	65,300
PO Box 1093	Ogdensburg Csd 401200	13,700	COUNTY TAXABLE VALUE	155,000		
Ogdensburg, NY 13669	FRNT 508.00 DPTH	155,000	TOWN TAXABLE VALUE	155,000		
	ACRES 4.10		SCHOOL TAXABLE VALUE	89,700		
	EAST-0211672 NRTH-1714807		FD029 Oswegatchie Fire Pro	155,000 TO M		
	DEED BOOK 2015 PG-8922					
	FULL MARKET VALUE	155,000				

STATE OF NEW YORK
COUNTY - St Lawrence
TOWN - Oswegatchie
SWIS - 406489

2 0 1 6 T E N T A T I V E A S S E S S M E N T R O L L
T A X A B L E SECTION OF THE ROLL - 1

PAGE 142
VALUATION DATE-JUL 01, 2015
TAXABLE STATUS DATE-MAR 01, 2016

TAX MAP NUMBER SEQUENCE
UNIFORM PERCENT OF VALUE IS 100.00

TAX MAP PARCEL NUMBER	PROPERTY LOCATION & CLASS	ASSESSMENT	EXEMPTION CODE	COUNTY	TOWN	SCHOOL
CURRENT OWNERS NAME	SCHOOL DISTRICT	LAND	TAX DESCRIPTION	TAXABLE VALUE		
CURRENT OWNERS ADDRESS	PARCEL SIZE/GRID COORD	TOTAL	SPECIAL DISTRICTS	ACCOUNT NO.		

48.004-2-5	Cr 28A			48.004-2-5		1- 99- 2.4
O'Donoghue Family Trust	314 Rural vac<10		COUNTY TAXABLE VALUE	10,000		
PO Box 1093	Ogdensburg Csd 401200	10,000	TOWN TAXABLE VALUE	10,000		
Ogdensburg, NY 13669	FRNT 612.00 DPTH 377.00	10,000	SCHOOL TAXABLE VALUE	10,000		
	ACRES 4.90		FD029 Oswegatchie Fire Pro	10,000	TO M	
	EAST-0211234 NRTH-1714419					
	DEED BOOK 2015 PG-8923					
	FULL MARKET VALUE	10,000				

48.004-2-6.2	226 Cr 28A			48.004-2-6.2		1- 71-13.2
Friot Andrew J	210 1 Family Res		COUNTY TAXABLE VALUE	90,000		
Friot Sommer L	Ogdensburg Csd 401200	11,100	TOWN TAXABLE VALUE	90,000		
226 County Route 28A	Re:0802sp75500	90,000	SCHOOL TAXABLE VALUE	90,000		
Ogdensburg, NY 13669	FRNT 150.00 DPTH 300.00		FD029 Oswegatchie Fire Pro	90,000	TO M	
	BANK8888830					
	EAST-0211557 NRTH-1714210					
	DEED BOOK 2005 PG-12900					
	FULL MARKET VALUE	90,000				

48.004-2-6.3	194 Cr 28A			48.004-2-6.3		1- 71-13.3
MacMartin Clinton J	210 1 Family Res		VET WAR C 41122	0	12,000	0
MacMartin Christine E	Ogdensburg Csd 401200	14,900	VET WAR T 41123	0	0	9,000
194 County Route 28A	Re:072000sp105000/old Sty	142,000	Enhanced S 41834	0	0	0
Ogdensburg, NY 13669-4148	2.0 Sty Brick		COUNTY TAXABLE VALUE	130,000		65,300
	FRNT 217.00 DPTH		TOWN TAXABLE VALUE	133,000		
	ACRES 6.40		SCHOOL TAXABLE VALUE	76,700		
	EAST-0210939 NRTH-1713324		FD029 Oswegatchie Fire Pro	142,000	TO M	
	DEED BOOK 2000 PG-12955					
	FULL MARKET VALUE	142,000				

48.004-2-6.11	Cr 28A			48.004-2-6.11		1- 71-13.11
O'Donoghue Family Trust	322 Rural vac>10		COUNTY TAXABLE VALUE	12,000		
PO Box 1093	Ogdensburg Csd 401200	12,000	TOWN TAXABLE VALUE	12,000		
Ogdensburg, NY 13669	ACRES 12.60	12,000	SCHOOL TAXABLE VALUE	12,000		
	EAST-0212235 NRTH-1714580		FD029 Oswegatchie Fire Pro	12,000	TO M	
	DEED BOOK 2015 PG-8923					
	FULL MARKET VALUE	12,000				

48.004-2-6.12	Off CR 28A			48.004-2-6.12		1-71-13.12
MacMartin Clinton J	321 Abandoned ag		COUNTY TAXABLE VALUE	40,000		
MacMartin Christine E	Ogdensburg Csd 401200	40,000	TOWN TAXABLE VALUE	40,000		
194 County Route 28A	ACRES 116.10	40,000	SCHOOL TAXABLE VALUE	40,000		
Ogdensburg, NY 13669-4148	EAST-0212432 NRTH-1713038		AG002 Ag Dist #2	.00	MT	
	DEED BOOK 2000 PG-12955		FD029 Oswegatchie Fire Pro	40,000	TO M	
	FULL MARKET VALUE	40,000				

STATE OF NEW YORK
 COUNTY - St Lawrence
 TOWN - Oswegatchie
 SWIS - 406489

2 0 1 6 T E N T A T I V E A S S E S S M E N T R O L L
 T A X A B L E SECTION OF THE ROLL - 1
 TAX MAP NUMBER SEQUENCE
 UNIFORM PERCENT OF VALUE IS 100.00

PAGE 143
 VALUATION DATE-JUL 01, 2015
 TAXABLE STATUS DATE-MAR 01, 2016

TAX MAP PARCEL NUMBER	PROPERTY LOCATION & CLASS	ASSESSMENT	EXEMPTION CODE-----	COUNTY-----	TOWN-----	SCHOOL
CURRENT OWNERS NAME	SCHOOL DISTRICT	LAND	TAX DESCRIPTION	TAXABLE VALUE		
CURRENT OWNERS ADDRESS	PARCEL SIZE/GRID COORD	TOTAL	SPECIAL DISTRICTS	ACCOUNT NO.		

48.004-2-6.131	Cr 28A 314 Rural vac<10		COUNTY TAXABLE VALUE	9,000		
Seymour Gary N	Ogdensburg Csd 401200	9,000	TOWN TAXABLE VALUE	9,000		
Seymour Cheryl L	FRNT 335.00 DPTH	9,000	SCHOOL TAXABLE VALUE	9,000		
220 County Route 28A	ACRES 2.40		FD029 Oswegatchie Fire Pro	9,000	TO M	
Ogdensburg, NY 13669	EAST-0211214 NRTH-1713928					
	DEED BOOK 2008 PG-12454					
	FULL MARKET VALUE	9,000				

48.004-2-6.132	Cr 28A 311 Res vac land		COUNTY TAXABLE VALUE	12,000		
MacMartin Clinton J	Ogdensburg Csd 401200	12,000	TOWN TAXABLE VALUE	12,000		
MacMartin Christine E	Re:Developed Lot	12,000	SCHOOL TAXABLE VALUE	12,000		
194 County Route 28A	0402spl1000		FD029 Oswegatchie Fire Pro	12,000	TO M	
Ogdensburg, NY 13669-4148	FRNT 138.00 DPTH 324.00					
	ACRES 1.10					
	EAST-0211038 NRTH-1713745					
	DEED BOOK 2002 PG-6797					
	FULL MARKET VALUE	12,000				

48.004-2-7	220 Cr 28A 210 1 Family Res		Basic Star 41854	0		1- 96- 1
Seymour Gary N	Ogdensburg Csd 401200	12,200	COUNTY TAXABLE VALUE	116,000		
Seymour Cheryl L	Re:08spl05000	116,000	TOWN TAXABLE VALUE	116,000		
220 County Route 28A	FRNT 200.00 DPTH 215.00		SCHOOL TAXABLE VALUE	86,000		
Ogdensburg, NY 13669	ACRES 1.00		FD029 Oswegatchie Fire Pro	116,000	TO M	
	EAST-0211398 NRTH-1714128					
	DEED BOOK 2008 PG-12454					
	FULL MARKET VALUE	116,000				

48.004-2-8	170 Cr 28A 210 1 Family Res		VET WAR C 41122	0	9,900	1- 99- 1
Whitcombe Margaret	Ogdensburg Csd 401200	12,000	VET WAR T 41123	0	0	0
170 County Route 28A	FRNT 200.00 DPTH 200.00	66,000	Enhanced S 41834	0	0	9,000
Ogdensburg, NY 13669	EAST-0210455 NRTH-1713261		COUNTY TAXABLE VALUE	56,100		0
	DEED BOOK 738 PG-00475		TOWN TAXABLE VALUE	57,000		65,300
	FULL MARKET VALUE	66,000	SCHOOL TAXABLE VALUE	700		
			FD029 Oswegatchie Fire Pro	66,000	TO M	

48.004-2-9.2	139 Cr 28A 210 1 Family Res		COUNTY TAXABLE VALUE	60,000		1- 97- 2.2
Ashley Bobby Jo	Ogdensburg Csd 401200	12,000	TOWN TAXABLE VALUE	60,000		
138 County Route 28A	Re:1206sp50200	60,000	SCHOOL TAXABLE VALUE	60,000		
Ogdensburg, NY 13669	FRNT 200.00 DPTH 200.00		FD029 Oswegatchie Fire Pro	60,000	TO M	
	BANK8888869					
	EAST-0209801 NRTH-1713005					
	DEED BOOK 2006 PG-21834					
	FULL MARKET VALUE	60,000				

STATE OF NEW YORK
 COUNTY - St Lawrence
 TOWN - Oswegatchie
 SWIS - 406489

2 0 1 6 T E N T A T I V E A S S E S S M E N T R O L L
 T A X A B L E SECTION OF THE ROLL - 1
 TAX MAP NUMBER SEQUENCE
 UNIFORM PERCENT OF VALUE IS 100.00

PAGE 144
 VALUATION DATE-JUL 01, 2015
 TAXABLE STATUS DATE-MAR 01, 2016

TAX MAP PARCEL NUMBER	PROPERTY LOCATION & CLASS	ASSESSMENT	EXEMPTION CODE-----	COUNTY-----	TOWN-----	SCHOOL
CURRENT OWNERS NAME	SCHOOL DISTRICT	LAND	TAX DESCRIPTION	TAXABLE VALUE		
CURRENT OWNERS ADDRESS	PARCEL SIZE/GRID COORD	TOTAL	SPECIAL DISTRICTS	ACCOUNT NO.		

48.004-2-9.11	179 Cr 28A			48.004-2-9.11	*****	
Kroeger Andrew J	240 Rural res		Basic Star 41854	0	0	1- 97- 2.11
Kroeger Valerie E	Ogdensburg Csd 401200	30,000	COUNTY TAXABLE VALUE	70,000		30,000
179 County Route 28A	ACRES 44.50 BANK8888830	70,000	TOWN TAXABLE VALUE	70,000		
Ogdensburg, NY 13669	EAST-0209650 NRTH-1713862		SCHOOL TAXABLE VALUE	40,000		
	DEED BOOK 2000 PG-12035		FD029 Oswegatchie Fire Pro	70,000 TO M		
	FULL MARKET VALUE	70,000				

48.004-2-9.12	151 Cr 28A			48.004-2-9.12	*****	
Costello Albert R	210 1 Family Res		COUNTY TAXABLE VALUE	130,000		1- 97-2.12
Costello Kelly J	Ogdensburg Csd 401200	12,200	TOWN TAXABLE VALUE	130,000		
151 County Route 28A	FRNT 260.00 DPTH	130,000	SCHOOL TAXABLE VALUE	130,000		
Ogdensburg, NY 13669	ACRES 1.20		FD029 Oswegatchie Fire Pro	130,000 TO M		
	EAST-0209962 NRTH-1713161					
	DEED BOOK 2014 PG-14002					
	FULL MARKET VALUE	130,000				

48.004-2-10	136 Cr 28A			48.004-2-10	*****	
Fitzgerald Diane D	210 1 Family Res		Enhanced S 41834	0	0	0 65,000
Fitzgerald James W	Ogdensburg Csd 401200	11,900	COUNTY TAXABLE VALUE	65,000		
136 County Route 28A	209x211	65,000	TOWN TAXABLE VALUE	65,000		
Ogdensburg, NY 13669	FRNT 209.00 DPTH 186.00		SCHOOL TAXABLE VALUE	0		
	EAST-0209825 NRTH-1712699		FD029 Oswegatchie Fire Pro	65,000 TO M		
	DEED BOOK 1069 PG-163					
	FULL MARKET VALUE	65,000				

48.004-3-2.1	2023 Linden St		84 PCT OF VALUE USED FOR EXEMPTION PURPOSES			1- 68- 6
Arduine Alexander	484 1 use sm bld		VET COM C 41132	0	20,000	0 0
Arduine Kathleen	Ogdensburg Csd 401200	50,000	VET COM T 41133	0	0	15,000 0
% Carney's Ceramic Studio	FRNT 100.00 DPTH 350.00	150,000	Enhanced S 41834	0	0	0 65,300
2023 Linden St	EAST-0206196 NRTH-1713718		COUNTY TAXABLE VALUE	130,000		
Ogdensburg, NY 13669	DEED BOOK 00967 PG-00778		TOWN TAXABLE VALUE	135,000		
	FULL MARKET VALUE	150,000	SCHOOL TAXABLE VALUE	84,700		
			FD029 Oswegatchie Fire Pro	150,000 TO M		

48.004-3-3	2025 Linden St					1- 68- 4.2
Odendahl Alvin	210 1 Family Res		COUNTY TAXABLE VALUE	70,000		
Odendahl Jaime	Ogdensburg Csd 401200	7,600	TOWN TAXABLE VALUE	70,000		
392 Hardscrabble Rd	Re:Raised Ranch	70,000	SCHOOL TAXABLE VALUE	70,000		
Madrid, NY 13660	FRNT 100.00 DPTH 150.00		FD029 Oswegatchie Fire Pro	70,000 TO M		
	EAST-0206147 NRTH-1713555					
	DEED BOOK 2015 PG-15192					
	FULL MARKET VALUE	70,000				

STATE OF NEW YORK
 COUNTY - St Lawrence
 TOWN - Oswegatchie
 SWIS - 406489

2 0 1 6 T E N T A T I V E A S S E S S M E N T R O L L
 T A X A B L E SECTION OF THE ROLL - 1
 TAX MAP NUMBER SEQUENCE
 UNIFORM PERCENT OF VALUE IS 100.00

PAGE 145
 VALUATION DATE-JUL 01, 2015
 TAXABLE STATUS DATE-MAR 01, 2016

TAX MAP PARCEL NUMBER	PROPERTY LOCATION & CLASS	ASSESSMENT	EXEMPTION CODE-----	COUNTY-----	TOWN-----	SCHOOL
CURRENT OWNERS NAME	SCHOOL DISTRICT	LAND	TAX DESCRIPTION	TAXABLE VALUE		ACCOUNT NO.
CURRENT OWNERS ADDRESS	PARCEL SIZE/GRID COORD	TOTAL	SPECIAL DISTRICTS			

48.004-3-4.1	2035 Linden St			48.004-3-4.1		1- 68- 4.1
Marlow Douglas L	210 1 Family Res		Basic Star 41854	0	0	30,000
Marlow Stephen L	Ogdensburg Csd 401200	15,000	COUNTY TAXABLE VALUE		90,000	
2035 Linden St	ACRES 6.80	90,000	TOWN TAXABLE VALUE		90,000	
Ogdensburg, NY 13669	EAST-0206461 NRTH-1713714		SCHOOL TAXABLE VALUE		60,000	
	DEED BOOK 2000 PG-8975		FD029 Oswegatchie Fire Pro		90,000 TO M	
	FULL MARKET VALUE	90,000				

48.004-3-5.1	2043, 2069 Linden St			48.004-3-5.1		1- 80- 5
Thompson Leah	240 Rural res		Basic Star 41854	0	0	30,000
2043 Linden St	Ogdensburg Csd 401200	30,000	COUNTY TAXABLE VALUE		75,000	
Ogdensburg, NY 13669	RE:1002sp50000	75,000	TOWN TAXABLE VALUE		75,000	
	ACRES 28.70 BANK8888288		SCHOOL TAXABLE VALUE		45,000	
	EAST-0207008 NRTH-1713016		FD029 Oswegatchie Fire Pro		75,000 TO M	
	DEED BOOK 2002 PG-20837					
	FULL MARKET VALUE	75,000				

48.004-3-5.2	Off Linden St			48.004-3-5.2		
St Lawrence Valley	117 Horse farm		COUNTY TAXABLE VALUE		15,000	
Horsemens Association	Ogdensburg Csd 401200	13,500	TOWN TAXABLE VALUE		15,000	
Attn: Edward Skelly	Re:Riding Stable	15,000	SCHOOL TAXABLE VALUE		15,000	
721 Caroline St	350x450		FD029 Oswegatchie Fire Pro		15,000 TO M	
Ogdensburg, NY 13669	ACRES 3.60					
	EAST-0207677 NRTH-1712864					
	DEED BOOK 2003 PG-6458					
	FULL MARKET VALUE	15,000				

48.004-3-6	2057 Linden St			48.004-3-6		1- 93-10
House David A Jr	210 1 Family Res		Basic Star 41854	0	0	30,000
House Desiree R	Ogdensburg Csd 401200	9,300	COUNTY TAXABLE VALUE		70,000	
2057 Linden St	Re:2001sp44900	70,000	TOWN TAXABLE VALUE		70,000	
Ogdensburg, NY 13669	FRNT 135.00 DPTH 156.00		SCHOOL TAXABLE VALUE		40,000	
	EAST-0206537 NRTH-1712903		FD029 Oswegatchie Fire Pro		70,000 TO M	
	DEED BOOK 2001 PG-2163					
	FULL MARKET VALUE	70,000				

48.004-3-7	2085 Linden St			48.004-3-7		1- 91- 1
Mills Michael E	210 1 Family Res		Basic Star 41854	0	0	30,000
2085 Linden St	Ogdensburg Csd 401200	12,300	COUNTY TAXABLE VALUE		75,000	
Ogdensburg, NY 13669	ACRES 1.20 BANK8888869	75,000	TOWN TAXABLE VALUE		75,000	
	EAST-0206926 NRTH-1712280		SCHOOL TAXABLE VALUE		45,000	
	DEED BOOK 2007 PG-17575		FD029 Oswegatchie Fire Pro		75,000 TO M	
	FULL MARKET VALUE	75,000				

STATE OF NEW YORK
 COUNTY - St Lawrence
 TOWN - Oswegatchie
 SWIS - 406489

2 0 1 6 T E N T A T I V E A S S E S S M E N T R O L L
 T A X A B L E SECTION OF THE ROLL - 1
 TAX MAP NUMBER SEQUENCE
 UNIFORM PERCENT OF VALUE IS 100.00

PAGE 146
 VALUATION DATE-JUL 01, 2015
 TAXABLE STATUS DATE-MAR 01, 2016

TAX MAP PARCEL NUMBER	PROPERTY LOCATION & CLASS	ASSESSMENT	EXEMPTION CODE-----	COUNTY-----	TOWN-----	SCHOOL
CURRENT OWNERS NAME	SCHOOL DISTRICT	LAND	TAX DESCRIPTION	TAXABLE VALUE		
CURRENT OWNERS ADDRESS	PARCEL SIZE/GRID COORD	TOTAL	SPECIAL DISTRICTS	ACCOUNT NO.		

48.004-3-11	Linden St			48.004-3-11	*****	
Whitcombe Jane E	105 Vac farmland		COUNTY TAXABLE VALUE		1- 99- 6	
Whitcombe Thomas V	Ogdensburg Csd 401200	5,000	TOWN TAXABLE VALUE			
73 County Route 28A	Re:Rear Land	5,000	SCHOOL TAXABLE VALUE			
Ogdensburg, NY 13669	ACRES 16.50		FD029 Oswegatchie Fire Pro	5,000	TO M	
	EAST-0207700 NRTH-1712305					
	DEED BOOK 2016 PG-516					
	FULL MARKET VALUE	5,000				

STATE OF NEW YORK
 COUNTY - St Lawrence
 TOWN - Oswegatchie
 SWIS - 406489

2 0 1 6 T E N T A T I V E A S S E S S M E N T R O L L
 T A X A B L E S E C T I O N O F T H E R O L L - 1
 M A P S E C T I O N - 0 4 8
 S U B - S E C T I O N - 0 0 4
 U N I F O R M P E R C E N T O F V A L U E I S 1 0 0 . 0 0

PAGE 147
 VALUATION DATE-JUL 01, 2015
 TAXABLE STATUS DATE-MAR 01, 2016
 RPS150/V04/L015
 CURRENT DATE 4/26/2016

*** S P E C I A L D I S T R I C T S U M M A R Y ***

CODE	DISTRICT NAME	TOTAL PARCELS	EXTENSION TYPE	EXTENSION VALUE	AD VALOREM VALUE	EXEMPT AMOUNT	TAXABLE VALUE
AG002	Ag Dist #2	1	MOVTAX				
FD029	Oswegatchie Fi	26	TOTAL M		1845,000		1845,000

*** S C H O O L D I S T R I C T S U M M A R Y ***

CODE	DISTRICT NAME	TOTAL PARCELS	ASSESSED LAND	ASSESSED TOTAL	EXEMPT AMOUNT	TOTAL TAXABLE	STAR AMOUNT	STAR TAXABLE
401200	Ogdensburg Csd	26	450,100	1845,000		1845,000	566,200	1278,800
	S U B - T O T A L	26	450,100	1845,000		1845,000	566,200	1278,800
	T O T A L	26	450,100	1845,000		1845,000	566,200	1278,800

*** S Y S T E M C O D E S S U M M A R Y ***

NO SYSTEM EXEMPTIONS AT THIS LEVEL

*** E X E M P T I O N S U M M A R Y ***

CODE	DESCRIPTION	TOTAL PARCELS	COUNTY	TOWN	SCHOOL
41122	VET WAR C	2	21,900		
41123	VET WAR T	2		18,000	
41132	VET COM C	1	20,000		
41133	VET COM T	1		15,000	
41834	Enhanced S	5			326,200
41854	Basic Star	8			240,000
	T O T A L	19	41,900	33,000	566,200

STATE OF NEW YORK
COUNTY - St Lawrence
TOWN - Oswegatchie
SWIS - 406489

2 0 1 6 T E N T A T I V E A S S E S S M E N T R O L L
T A X A B L E SECTION OF THE ROLL - 1
M A P S E C T I O N - 048
S U B - S E C T I O N - 004
UNIFORM PERCENT OF VALUE IS 100.00

PAGE 148
VALUATION DATE-JUL 01, 2015
TAXABLE STATUS DATE-MAR 01, 2016
RPS150/V04/L015
CURRENT DATE 4/26/2016

*** G R A N D T O T A L S ***

ROLL SEC	DESCRIPTION	TOTAL PARCELS	ASSESSED LAND	ASSESSED TOTAL	TAXABLE COUNTY	TAXABLE TOWN	TAXABLE SCHOOL	STAR TAXABLE
1	TAXABLE	26	450,100	1845,000	1803,100	1812,000	1845,000	1278,800

STATE OF NEW YORK
COUNTY - St Lawrence
TOWN - Oswegatchie
SWIS - 406489

2 0 1 6 T E N T A T I V E A S S E S S M E N T R O L L
T A X A B L E SECTION OF THE ROLL - 1

PAGE 149
VALUATION DATE-JUL 01, 2015
TAXABLE STATUS DATE-MAR 01, 2016

TAX MAP NUMBER SEQUENCE
UNIFORM PERCENT OF VALUE IS 100.00
UNIFORM PERCENT OF VALUE IS 100.00

TAX MAP PARCEL NUMBER	PROPERTY LOCATION & CLASS	ASSESSMENT	EXEMPTION CODE	COUNTY	TOWN	SCHOOL
CURRENT OWNERS NAME	SCHOOL DISTRICT	LAND	TAX DESCRIPTION	TAXABLE VALUE		
CURRENT OWNERS ADDRESS	PARCEL SIZE/GRID COORD	TOTAL	SPECIAL DISTRICTS	ACCOUNT NO.		

58.002-1-21.11	Sh 37			58.002-1-21.11		*****
Hanson Aggregates New York Inc	720 Mine/quarry		COUNTY TAXABLE VALUE			1- 70-14
% Marvin F Poer & Company	Ogdensburg Csd 401200	140,000	TOWN TAXABLE VALUE			
PO Box 52427	Re:Commercial Quarry	140,000	SCHOOL TAXABLE VALUE			
Atlanta, GA 30355	ACRES 75.60		FD029 Oswegatchie Fire Pro	140,000	TO M	
	EAST-0191309 NRTH-1705885					
	DEED BOOK 2000 PG-194					
	FULL MARKET VALUE	140,000				

58.002-1-23.11	7296A,B, D Sh 37			58.002-1-23.11		*****
Stopfel Suzanne M	240 Rural res		Basic Star 41854	0	0	1-103- 5
7296 State Highway 37	Ogdensburg Csd 401200	150,000	COUNTY TAXABLE VALUE			30,000
Ogdensburg, NY 13669	Re:Three Residences	262,000	TOWN TAXABLE VALUE			
	ACRES 182.70 BANK8888288		SCHOOL TAXABLE VALUE			
	EAST-0190405 NRTH-1704617		AG001 Ag Dist #1	.00	MT	
	DEED BOOK 2011 PG-12318		FD029 Oswegatchie Fire Pro	262,000	TO M	
	FULL MARKET VALUE	262,000				

58.002-1-23.12	7296 Sh 37			58.002-1-23.12		*****
Todd Joanne M	270 Mfg housing		Basic Star 41854	0	0	0 30,000
7296 State Highway 37	Ogdensburg Csd 401200	12,000	COUNTY TAXABLE VALUE			
Ogdensburg, NY 13669-4412	Re:Manufactred Home	92,000	TOWN TAXABLE VALUE			
	131x86x200x220x200		SCHOOL TAXABLE VALUE			
	FRNT 131.00 DPTH		AG001 Ag Dist #1	.00	MT	
	ACRES 1.00		FD029 Oswegatchie Fire Pro	92,000	TO M	
	EAST-0189943 NRTH-1705442					
	DEED BOOK 2011 PG-9419					
	FULL MARKET VALUE	92,000				

58.002-1-27	7244 Sh 37			58.002-1-27		*****
Jacobs Richard	210 1 Family Res		Basic Star 41854	0	0	1- 73-10
Jacobs Rondalyn	Ogdensburg Csd 401200	24,000	COUNTY TAXABLE VALUE			30,000
PO Box 1687	FRNT 362.00 DPTH 320.00	149,500	TOWN TAXABLE VALUE			
Ogdensburg, NY 13669	ACRES 2.60 BANK8888870		SCHOOL TAXABLE VALUE			
	EAST-0189460 NRTH-1705371		FD029 Oswegatchie Fire Pro	149,500	TO M	
	DEED BOOK 1005 PG-01101					
	FULL MARKET VALUE	149,500				

58.002-2-1	Sh 68			58.002-2-1		*****
United Helpers	322 Rural vac>10 - WTRFNT		COUNTY TAXABLE VALUE			8-109- 2
221 Hamilton St	Ogdensburg Csd 401200	198,900	TOWN TAXABLE VALUE			
Ogdensburg, NY 13669	Also Deed 990/138	198,900	SCHOOL TAXABLE VALUE			
	ACRES 28.50		FD029 Oswegatchie Fire Pro	198,900	TO M	
	EAST-0191874 NRTH-1708427					
	DEED BOOK 889 PG-260					
	FULL MARKET VALUE	198,900				

STATE OF NEW YORK
 COUNTY - St Lawrence
 TOWN - Oswegatchie
 SWIS - 406489

2 0 1 6 T E N T A T I V E A S S E S S M E N T R O L L
 T A X A B L E SECTION OF THE ROLL - 1

PAGE 150
 VALUATION DATE-JUL 01, 2015
 TAXABLE STATUS DATE-MAR 01, 2016

TAX MAP NUMBER SEQUENCE
 UNIFORM PERCENT OF VALUE IS 100.00
 UNIFORM PERCENT OF VALUE IS 100.00

TAX MAP PARCEL NUMBER	PROPERTY LOCATION & CLASS	ASSESSMENT	EXEMPTION CODE	COUNTY	TOWN	SCHOOL
CURRENT OWNERS NAME	SCHOOL DISTRICT	LAND	TAX DESCRIPTION	TAXABLE VALUE		
CURRENT OWNERS ADDRESS	PARCEL SIZE/GRID COORD	TOTAL	SPECIAL DISTRICTS	ACCOUNT NO.		

58.002-2-2	Acco Dr			58.002-2-2	*****	
Chapman Charitable Foundation	340 Vacant indus		COUNTY TAXABLE VALUE	200,000	1- 24-1.11	
3336 Old Oak Dr	Ogdensburg Csd 401200	200,000	TOWN TAXABLE VALUE	200,000		
Sarasota, FL 34239	Re:St Lawrence Rvr	200,000	SCHOOL TAXABLE VALUE	200,000		
	FRNT 200.00 DPTH		FD029 Oswegatchie Fire Pro	200,000 TO M		
	ACRES 19.00					
	EAST-0190795 NRTH-1708006					
	DEED BOOK 2014 PG-12787					
	FULL MARKET VALUE	200,000				

STATE OF NEW YORK
 COUNTY - St Lawrence
 TOWN - Oswegatchie
 SWIS - 406489

2 0 1 6 T E N T A T I V E A S S E S S M E N T R O L L
 T A X A B L E S E C T I O N O F T H E R O L L - 1
 M A P S E C T I O N - 058
 S U B - S E C T I O N - 002
 U N I F O R M P E R C E N T O F V A L U E I S 100.00

PAGE 151
 VALUATION DATE-JUL 01, 2015
 TAXABLE STATUS DATE-MAR 01, 2016
 RPS150/V04/L015
 CURRENT DATE 4/26/2016

*** S P E C I A L D I S T R I C T S U M M A R Y ***

CODE	DISTRICT NAME	TOTAL PARCELS	EXTENSION TYPE	EXTENSION VALUE	AD VALOREM VALUE	EXEMPT AMOUNT	TAXABLE VALUE
AG001	Ag Dist #1	2	MOVTAX				
FD029	Oswegatchie Fi	6	TOTAL M		1042,400		1042,400

*** S C H O O L D I S T R I C T S U M M A R Y ***

CODE	DISTRICT NAME	TOTAL PARCELS	ASSESSED LAND	ASSESSED TOTAL	EXEMPT AMOUNT	TOTAL TAXABLE	STAR AMOUNT	STAR TAXABLE
401200	Ogdensburg Csd	6	724,900	1042,400		1042,400	90,000	952,400
	S U B - T O T A L	6	724,900	1042,400		1042,400	90,000	952,400
	T O T A L	6	724,900	1042,400		1042,400	90,000	952,400

*** S Y S T E M C O D E S S U M M A R Y ***

NO SYSTEM EXEMPTIONS AT THIS LEVEL

*** E X E M P T I O N S U M M A R Y ***

CODE	DESCRIPTION	TOTAL PARCELS	COUNTY	TOWN	SCHOOL
41854	Basic Star	3			90,000
	T O T A L	3			90,000

*** G R A N D T O T A L S ***

ROLL SEC	DESCRIPTION	TOTAL PARCELS	ASSESSED LAND	ASSESSED TOTAL	TAXABLE COUNTY	TAXABLE TOWN	TAXABLE SCHOOL	STAR TAXABLE
1	TAXABLE	6	724,900	1042,400	1042,400	1042,400	1042,400	952,400

STATE OF NEW YORK
COUNTY - St Lawrence
TOWN - Oswegatchie
SWIS - 406489

2 0 1 6 T E N T A T I V E A S S E S S M E N T R O L L
T A X A B L E SECTION OF THE ROLL - 1

PAGE 152
VALUATION DATE-JUL 01, 2015
TAXABLE STATUS DATE-MAR 01, 2016

TAX MAP NUMBER SEQUENCE
UNIFORM PERCENT OF VALUE IS 100.00
UNIFORM PERCENT OF VALUE IS 100.00

TAX MAP PARCEL NUMBER	PROPERTY LOCATION & CLASS	ASSESSMENT	EXEMPTION CODE	COUNTY	TOWN	SCHOOL
CURRENT OWNERS NAME	SCHOOL DISTRICT	LAND	TAX DESCRIPTION	TAXABLE VALUE		
CURRENT OWNERS ADDRESS	PARCEL SIZE/GRID COORD	TOTAL	SPECIAL DISTRICTS	ACCOUNT NO.		
***** 58.004-1-1.1 *****						
	36,56 Rufa Rd/prvt					1- 86- 9
58.004-1-1.1	112 Dairy farm		Basic Star 41854	0	0	0 30,000
Rufa David L	Ogdensburg Csd 401200	84,800	Silo 42100	0	2,500	2,500 2,500
56 Rufa Rd	ACRES 171.50	200,000	COUNTY TAXABLE VALUE			197,500
Ogdensburg, NY 13669	EAST-0189844 NRTH-1702481		TOWN TAXABLE VALUE			197,500
	DEED BOOK 1082 PG-775		SCHOOL TAXABLE VALUE			167,500
MAY BE SUBJECT TO PAYMENT	FULL MARKET VALUE	200,000	AG001 Ag Dist #1		.00 MT	
UNDER AGDIST LAW TIL 2018			FD029 Oswegatchie Fire Pro		197,500 TO M	
			2,500 EX			
***** 58.004-1-5.21 *****						
	201 Monkey Hill Rd					1- 64-14.2
58.004-1-5.21	260 Seasonal res		COUNTY TAXABLE VALUE		50,000	
Gillman Patrick D	Ogdensburg Csd 401200	38,000	TOWN TAXABLE VALUE		50,000	
181 Monkey Hill Rd	Re:Camp here	50,000	SCHOOL TAXABLE VALUE		50,000	
Ogdensburg, NY 13669-4436	ACRES 56.60		AG001 Ag Dist #1		.00 MT	
	EAST-0190473 NRTH-1697317		FD029 Oswegatchie Fire Pro		50,000 TO M	
	DEED BOOK 1040 PG-200					
	FULL MARKET VALUE	50,000				
***** 58.004-1-5.22 *****						
	Monkey Hill Rd					
58.004-1-5.22	314 Rural vac<10		COUNTY TAXABLE VALUE		10,000	
O'Marah Leslie W	Ogdensburg Csd 401200	10,000	TOWN TAXABLE VALUE		10,000	
O'Marah Darlene J	FRNT 218.00 DPTH	10,000	SCHOOL TAXABLE VALUE		10,000	
245 Monkey Hill Rd	ACRES 5.00		AG001 Ag Dist #1		.00 MT	
Ogdensburg, NY 13669	EAST-0191164 NRTH-1697420		FD029 Oswegatchie Fire Pro		10,000 TO M	
	DEED BOOK 2006 PG-16910					
	FULL MARKET VALUE	10,000				
***** 58.004-1-7.1 *****						
	181A,B Monkey Hill Rd					1- 75-14
58.004-1-7.1	240 Rural res		Enhanced S 41834	0	0	0 65,300
Gillman Patrick	Ogdensburg Csd 401200	32,200	COUNTY TAXABLE VALUE		200,000	
Gillman Elizabeth	Re:Two residences w/barns	200,000	TOWN TAXABLE VALUE		200,000	
181 Monkey Hill Rd	FRNT 550.00 DPTH		SCHOOL TAXABLE VALUE		134,700	
Ogdensburg, NY 13669-4436	ACRES 50.10		AG001 Ag Dist #1		.00 MT	
	EAST-0189139 NRTH-1696850		FD029 Oswegatchie Fire Pro		200,000 TO M	
	DEED BOOK 908 PG-00614					
	FULL MARKET VALUE	200,000				
***** 58.004-1-7.21 *****						
	195 Monkey Hill Rd					
58.004-1-7.21	210 1 Family Res		Basic Star 41854	0	0	0 30,000
Gillman Kimberly	Ogdensburg Csd 401200	20,000	COUNTY TAXABLE VALUE		150,000	
181 Monkey Hill Rd	FRNT 548.00 DPTH	150,000	TOWN TAXABLE VALUE		150,000	
Ogdensburg, NY 13669-4436	ACRES 16.00		SCHOOL TAXABLE VALUE		120,000	
	EAST-0189899 NRTH-1696370		AG001 Ag Dist #1		.00 MT	
	DEED BOOK 2004 PG-575		FD029 Oswegatchie Fire Pro		150,000 TO M	
	FULL MARKET VALUE	150,000				

STATE OF NEW YORK
COUNTY - St Lawrence
TOWN - Oswegatchie
SWIS - 406489

2 0 1 6 T E N T A T I V E A S S E S S M E N T R O L L
T A X A B L E SECTION OF THE ROLL - 1

PAGE 153
VALUATION DATE-JUL 01, 2015
TAXABLE STATUS DATE-MAR 01, 2016

TAX MAP NUMBER SEQUENCE
UNIFORM PERCENT OF VALUE IS 100.00
UNIFORM PERCENT OF VALUE IS 100.00

TAX MAP PARCEL NUMBER	PROPERTY LOCATION & CLASS	ASSESSMENT	EXEMPTION CODE	COUNTY	TOWN	SCHOOL	ACCOUNT NO.
CURRENT OWNERS NAME	SCHOOL DISTRICT	LAND	TAX DESCRIPTION	TAXABLE VALUE			
CURRENT OWNERS ADDRESS	PARCEL SIZE/GRID COORD	TOTAL	SPECIAL DISTRICTS				

58.004-1-8.13	40 Whisper Wind Cir/prvt			58.004-1-8.13			*****
Wilson Roger L	210 1 Family Res		Basic Star 41854	0	0	0	30,000
Wilson Emily A	Ogdensburg Csd 401200	12,500	COUNTY TAXABLE VALUE				
40 Whisper Wind Cir	Re:modern 1.0 Sty W/	140,000	TOWN TAXABLE VALUE				
Ogdensburg, NY 13669	Att Gar		SCHOOL TAXABLE VALUE				
	FRNT 251.00 DPTH 300.00		AG001 Ag Dist #1		.00 MT		
	ACRES 1.70		FD029 Oswegatchie Fire Pro		140,000 TO M		
	EAST-0186126 NRTH-1700431						
	DEED BOOK 1082 PG-598						
	FULL MARKET VALUE	140,000					

58.004-1-9	6334 Sh 37			58.004-1-9			1- 61-10
Azure River Group Inc	240 Rural res		COUNTY TAXABLE VALUE				
% Mr Ma	Ogdensburg Csd 401200	150,000	TOWN TAXABLE VALUE				
39 Fell Farm Rd	Re:0812sp750000	450,000	SCHOOL TAXABLE VALUE				
Ogdensburg, NY 13669-4212	ACRES 253.90		AG001 Ag Dist #1		.00 MT		
	EAST-0185169 NRTH-1697794		FD029 Oswegatchie Fire Pro		450,000 TO M		
	DEED BOOK 2012 PG-15187						
	FULL MARKET VALUE	450,000					
MAY BE SUBJECT TO PAYMENT UNDER AGDIST LAW TIL 2017							

58.004-1-10	6200 Sh 37			58.004-1-10			1- 64-12
Azure River Group Inc	240 Rural res		COUNTY TAXABLE VALUE				
39 Fell Farm Rd	Ogdensburg Csd 401200	70,500	TOWN TAXABLE VALUE				
Ogdensburg, NY 13669-4212	Re:2011sp250000	250,000	SCHOOL TAXABLE VALUE				
	ACRES 102.40		FD029 Oswegatchie Fire Pro		250,000 TO M		
	EAST-0183733 NRTH-1697055						
	DEED BOOK 2011 PG-19644						
	FULL MARKET VALUE	250,000					

58.004-1-11.1	548 Lee Rd			58.004-1-11.1			1- 64-12.21
Yerdon Michael H	270 Mfg housing		Basic Star 41854	0	0	0	30,000
548 Lee Rd	Ogdensburg Csd 401200	16,200	COUNTY TAXABLE VALUE				
Ogdensburg, NY 13669	ACRES 9.10	55,000	TOWN TAXABLE VALUE				
	EAST-0183353 NRTH-1696557		SCHOOL TAXABLE VALUE				
	DEED BOOK 1027 PG-517		FD029 Oswegatchie Fire Pro		55,000 TO M		
	FULL MARKET VALUE	55,000					

58.004-1-15	Monkey Hill Rd			58.004-1-15			1-37-8.12
Collier William D	105 Vac farmland		COUNTY TAXABLE VALUE				
671 Lovejoy Rd	Heuvelton Centr 406404	20,000	TOWN TAXABLE VALUE				
Ogdensburg, NY 13669	FRNT 1340.00 DPTH	20,000	SCHOOL TAXABLE VALUE				
	ACRES 25.00		AG001 Ag Dist #1		.00 MT		
	EAST-0191384 NRTH-1696325		FD029 Oswegatchie Fire Pro		20,000 TO M		
	DEED BOOK 999 PG-00918						
	FULL MARKET VALUE	20,000					

STATE OF NEW YORK
 COUNTY - St Lawrence
 TOWN - Oswegatchie
 SWIS - 406489

2 0 1 6 T E N T A T I V E A S S E S S M E N T R O L L
 T A X A B L E SECTION OF THE ROLL - 1

PAGE 154
 VALUATION DATE-JUL 01, 2015
 TAXABLE STATUS DATE-MAR 01, 2016

TAX MAP NUMBER SEQUENCE
 UNIFORM PERCENT OF VALUE IS 100.00
 UNIFORM PERCENT OF VALUE IS 100.00

TAX MAP PARCEL NUMBER	PROPERTY LOCATION & CLASS	ASSESSMENT	EXEMPTION CODE	COUNTY	TOWN	SCHOOL
CURRENT OWNERS NAME	SCHOOL DISTRICT	LAND	TAX DESCRIPTION	TAXABLE VALUE		
CURRENT OWNERS ADDRESS	PARCEL SIZE/GRID COORD	TOTAL	SPECIAL DISTRICTS			ACCOUNT NO.
***** 58.004-1-16 *****						
245 Monkey Hill Rd	210 1 Family Res		Basic Star 41854	0	0	0 30,000
58.004-1-16	Ogdensburg Csd 401200	15,700	COUNTY TAXABLE VALUE		95,000	
O'Marah Leslie	Re:Log home w/det gar	95,000	TOWN TAXABLE VALUE		95,000	
O'Marah Darlene	FRNT 350.00 DPTH		SCHOOL TAXABLE VALUE		65,000	
245 Monkey Hill Rd	ACRES 8.00 BANK8888869		AG001 Ag Dist #1		.00 MT	
Ogdensburg, NY 13669	EAST-0191415 NRTH-1697587		FD029 Oswegatchie Fire Pro		95,000 TO M	
	DEED BOOK 1041 PG-00070					
	FULL MARKET VALUE	95,000				
***** 58.004-1-17.21 *****						
184 Laboda Ln/prvt	240 Rural res		Basic Star 41854	0	0	0 30,000
58.004-1-17.21	Ogdensburg Csd 401200	59,000	COUNTY TAXABLE VALUE		159,000	
Rand Stephen	Re:Partial Assmt	159,000	TOWN TAXABLE VALUE		159,000	
184 LaBoda Ln	ACRES 161.50 BANK8888288		SCHOOL TAXABLE VALUE		129,000	
Ogdensburg, NY 13669	EAST-0187967 NRTH-1699828		AG001 Ag Dist #1		.00 MT	
	DEED BOOK 2001 PG-563		FD029 Oswegatchie Fire Pro		159,000 TO M	
	FULL MARKET VALUE	159,000				
***** 58.004-1-18.2 *****						
Whisper Wind Cir/Prvt	312 Vac w/imprv		COUNTY TAXABLE VALUE		58,500	
58.004-1-18.2	Ogdensburg Csd 401200	8,500	TOWN TAXABLE VALUE		58,500	
Wilson Roger L	Re:New Garage for Busines	58,500	SCHOOL TAXABLE VALUE		58,500	
Wilson Emily A	170x300x251x500x421x800		FD029 Oswegatchie Fire Pro		58,500 TO M	
40 Whisper Wind Cir	FRNT 170.00 DPTH 800.00					
Ogdensburg, NY 13669	ACRES 6.00					
	EAST-0186313 NRTH-1700068					
	DEED BOOK 2006 PG-5306					
	FULL MARKET VALUE	58,500				
***** 58.004-1-18.111 *****						
Whisper Wind Cir/prvt	314 Rural vac<10		COUNTY TAXABLE VALUE		12,900	1- 64-13.1
58.004-1-18.111	Ogdensburg Csd 401200	12,900	TOWN TAXABLE VALUE		12,900	
Wilson Roger L	FRNT 150.00 DPTH	12,900	SCHOOL TAXABLE VALUE		12,900	
Wilson Emily A	ACRES 8.60		AG001 Ag Dist #1		.00 MT	
40 Whisper Wind Cir	EAST-0186336 NRTH-1699250		FD029 Oswegatchie Fire Pro		12,900 TO M	
Ogdensburg, NY 13669	DEED BOOK 2015 PG-15443					
	FULL MARKET VALUE	12,900				
***** 58.004-1-18.112 *****						
17 Whisper Wind Cir/prvt	210 1 Family Res		Basic Star 41854	0	0	0 30,000
58.004-1-18.112	Ogdensburg Csd 401200	12,200	COUNTY TAXABLE VALUE		122,100	
Lynch Drew	150x300	122,100	TOWN TAXABLE VALUE		122,100	
11 Terrace Park Rd # 3	FRNT 150.00 DPTH 300.00		SCHOOL TAXABLE VALUE		92,100	
Ogdensburg, NY 13669-5286	ACRES 1.00		AG001 Ag Dist #1		.00 MT	
	EAST-0185369 NRTH-1700224		FD029 Oswegatchie Fire Pro		122,100 TO M	
	DEED BOOK 2013 PG-19520					
	FULL MARKET VALUE	122,100				

STATE OF NEW YORK
 COUNTY - St Lawrence
 TOWN - Oswegatchie
 SWIS - 406489

2 0 1 6 T E N T A T I V E A S S E S S M E N T R O L L
 T A X A B L E SECTION OF THE ROLL - 1

PAGE 155
 VALUATION DATE-JUL 01, 2015
 TAXABLE STATUS DATE-MAR 01, 2016

TAX MAP NUMBER SEQUENCE
 UNIFORM PERCENT OF VALUE IS 100.00
 UNIFORM PERCENT OF VALUE IS 100.00

TAX MAP PARCEL NUMBER	PROPERTY LOCATION & CLASS	ASSESSMENT	EXEMPTION CODE	COUNTY	TOWN	SCHOOL
CURRENT OWNERS NAME	SCHOOL DISTRICT	LAND	TAX DESCRIPTION	TAXABLE VALUE		
CURRENT OWNERS ADDRESS	PARCEL SIZE/GRID COORD	TOTAL	SPECIAL DISTRICTS	ACCOUNT NO.		

58.004-1-20	Whisper Wind Cir/prvt 322 Rural vac>10		COUNTY TAXABLE VALUE	38,800		
Wilson Roger L	Ogdensburg Csd 401200	38,800	TOWN TAXABLE VALUE	38,800		
Wilson Emily A	ACRES 95.70	38,800	SCHOOL TAXABLE VALUE	38,800		
40 Whisper Wind Cir	EAST-0186031 NRTH-1699923		AG001 Ag Dist #1	.00 MT		
Ogdensburg, NY 13669	DEED BOOK 2007 PG-10045		FD029 Oswegatchie Fire Pro	38,800 TO M		
	FULL MARKET VALUE	38,800				

58.004-1-21	20 Whisper Wind Cir/prvt 210 1 Family Res		VET WAR C 41122	0	12,000	0 0
Bouchey Thomas R	Ogdensburg Csd 401200	12,200	VET WAR T 41123	0	0	9,000 0
Tupper Christine J	FRNT 150.00 DPTH 300.00	144,400	Basic Star 41854	0	0	0 30,000
20 Whisper Wind Cir	ACRES 1.00 BANK8888288		COUNTY TAXABLE VALUE	132,400		
Ogdensburg, NY 13669	EAST-0185691 NRTH-1700113		TOWN TAXABLE VALUE	135,400		
	DEED BOOK 2015 PG-3008		SCHOOL TAXABLE VALUE	114,400		
	FULL MARKET VALUE	144,400	AG001 Ag Dist #1	.00 MT		
			FD029 Oswegatchie Fire Pro	144,400 TO M		

58.004-1-22	Monkey Hill Rd 321 Abandoned ag		COUNTY TAXABLE VALUE	50,000		1- 79- 5
O'Marah Leslie W	Ogdensburg Csd 401200	50,000	TOWN TAXABLE VALUE	50,000		
Kiah Arlene L	ACRES 109.50	50,000	SCHOOL TAXABLE VALUE	50,000		
324 Canton St	EAST-0192270 NRTH-1698914		AG001 Ag Dist #1	.00 MT		
Ogdensburg, NY 13669	DEED BOOK 2011 PG-14285		FD029 Oswegatchie Fire Pro	50,000 TO M		
	FULL MARKET VALUE	50,000				
MAY BE SUBJECT TO PAYMENT UNDER AGDIST LAW TIL 2016						

58.004-3-1.12	SH 37 311 Res vac land		COUNTY TAXABLE VALUE	20,000		
Beamish Paul	Ogdensburg Csd 401200	20,000	TOWN TAXABLE VALUE	20,000		
802 Proctor Ave	ACRES 5.00	20,000	SCHOOL TAXABLE VALUE	20,000		
Ogdensburg, NY 13669	EAST-0181611 NRTH-1696533		FD029 Oswegatchie Fire Pro	20,000 TO M		
	DEED BOOK 2011 PG-2937					
	FULL MARKET VALUE	20,000				

58.004-3-1.112	5850 Sh 37 210 1 Family Res		Enhanced S 41834	0	0	0 65,300
Grey Richard H	Ogdensburg Csd 401200	23,500	COUNTY TAXABLE VALUE	112,900		
Girard Evelyne F	Re:2010sp93888	112,900	TOWN TAXABLE VALUE	112,900		
PO Box 653	052013sp90000		SCHOOL TAXABLE VALUE	47,600		
Ogdensburg, NY 13669	FRNT 0.90 DPTH		FD029 Oswegatchie Fire Pro	112,900 TO M		
	ACRES 1.60					
	EAST-0180657 NRTH-1696037					
	DEED BOOK 2013 PG-10109					
	FULL MARKET VALUE	112,900				

STATE OF NEW YORK
 COUNTY - St Lawrence
 TOWN - Oswegatchie
 SWIS - 406489

2 0 1 6 T E N T A T I V E A S S E S S M E N T R O L L
 T A X A B L E SECTION OF THE ROLL - 1

PAGE 156
 VALUATION DATE-JUL 01, 2015
 TAXABLE STATUS DATE-MAR 01, 2016

TAX MAP NUMBER SEQUENCE
 UNIFORM PERCENT OF VALUE IS 100.00
 UNIFORM PERCENT OF VALUE IS 100.00

TAX MAP PARCEL NUMBER	PROPERTY LOCATION & CLASS	ASSESSMENT	EXEMPTION CODE	COUNTY	TOWN	SCHOOL
CURRENT OWNERS NAME	SCHOOL DISTRICT	LAND	TAX DESCRIPTION	TAXABLE VALUE		
CURRENT OWNERS ADDRESS	PARCEL SIZE/GRID COORD	TOTAL	SPECIAL DISTRICTS	ACCOUNT NO.		

58.004-3-4.1	Off SH 37			58.004-3-4.1	*****	
Ashley John J Jr	311 Res vac land		COUNTY TAXABLE VALUE		19,000	1- 48- 9.11
6003 State Highway 37	Ogdensburg Csd 401200	19,000	TOWN TAXABLE VALUE		19,000	
Ogdensburg, NY 13669	ACRES 4.20	19,000	SCHOOL TAXABLE VALUE		19,000	
	EAST-0181562 NRTH-1696241		FD029 Oswegatchie Fire Pro		19,000 TO M	
	DEED BOOK 2003 PG-20990					
	FULL MARKET VALUE	19,000				

58.004-3-4.21	5958 SH 37			58.004-3-4.21	*****	
Dupree Allen J	311 Res vac land		COUNTY TAXABLE VALUE		15,000	
LaMacchia-Dupree Julie M	Ogdensburg Csd 401200	15,000	TOWN TAXABLE VALUE		15,000	
624 State St	139x312	15,000	SCHOOL TAXABLE VALUE		15,000	
Ogdensburg, NY 13669-2652	FRNT 139.00 DPTH 312.00		FD029 Oswegatchie Fire Pro		15,000 TO M	
	ACRES 1.00					
	EAST-0181275 NRTH-1696619					
	DEED BOOK 2011 PG-2076					
	FULL MARKET VALUE	15,000				

58.004-3-4.22	5950 SH 37			58.004-3-4.22	*****	
Anantha Padmanabhan K	311 Res vac land		COUNTY TAXABLE VALUE		12,500	
PO Box 622	Ogdensburg Csd 401200	12,500	TOWN TAXABLE VALUE		12,500	
Canton, NY 13617-0622	140x312x139x311	12,500	SCHOOL TAXABLE VALUE		12,500	
	FRNT 140.00 DPTH 312.00		FD029 Oswegatchie Fire Pro		12,500 TO M	
	ACRES 1.00					
	EAST-0181186 NRTH-1696514					
	DEED BOOK 2014 PG-15966					
	FULL MARKET VALUE	12,500				

58.004-3-5.1	5938 SH 37			58.004-3-5.1	*****	
Morley Matthew T	210 1 Family Res		Basic Star 41854	0	0	0 30,000
Morley Catherine L	Ogdensburg Csd 401200	20,000	COUNTY TAXABLE VALUE		175,000	
5938 State Highway 37	FRNT 139.00 DPTH	175,000	TOWN TAXABLE VALUE		175,000	
Ogdensburg, NY 13669	ACRES 3.20		SCHOOL TAXABLE VALUE		145,000	
	EAST-0181268 NRTH-1696235		FD029 Oswegatchie Fire Pro		175,000 TO M	
	DEED BOOK 2011 PG-2080					
	FULL MARKET VALUE	175,000				

STATE OF NEW YORK
 COUNTY - St Lawrence
 TOWN - Oswegatchie
 SWIS - 406489

2 0 1 6 T E N T A T I V E A S S E S S M E N T R O L L
 T A X A B L E S E C T I O N O F T H E R O L L - 1
 M A P S E C T I O N - 058
 S U B - S E C T I O N - 004
 U N I F O R M P E R C E N T O F V A L U E I S 100.00

PAGE 157
 VALUATION DATE-JUL 01, 2015
 TAXABLE STATUS DATE-MAR 01, 2016
 RPS150/V04/L015
 CURRENT DATE 4/26/2016

*** S P E C I A L D I S T R I C T S U M M A R Y ***

CODE	DISTRICT NAME	TOTAL PARCELS	EXTENSION TYPE	EXTENSION VALUE	AD VALOREM VALUE	EXEMPT AMOUNT	TAXABLE VALUE
AG001	Ag Dist #1	15	MOVTAX				
FD029	Oswegatchie Fi	24	TOTAL M		2560,100	2,500	2557,600

*** S C H O O L D I S T R I C T S U M M A R Y ***

CODE	DISTRICT NAME	TOTAL PARCELS	ASSESSED LAND	ASSESSED TOTAL	EXEMPT AMOUNT	TOTAL TAXABLE	STAR AMOUNT	STAR TAXABLE
401200	Ogdensburg Csd	23	753,500	2540,100	2,500	2537,600	400,600	2137,000
406404	Heuvelton Central	1	20,000	20,000		20,000		20,000
	S U B - T O T A L	24	773,500	2560,100	2,500	2557,600	400,600	2157,000
	T O T A L	24	773,500	2560,100	2,500	2557,600	400,600	2157,000

*** S Y S T E M C O D E S S U M M A R Y ***

NO SYSTEM EXEMPTIONS AT THIS LEVEL

*** E X E M P T I O N S U M M A R Y ***

CODE	DESCRIPTION	TOTAL PARCELS	COUNTY	TOWN	SCHOOL
41122	VET WAR C	1	12,000		
41123	VET WAR T	1		9,000	
41834	Enhanced S	2			130,600
41854	Basic Star	9			270,000
42100	Silo	1	2,500	2,500	2,500
	T O T A L	14	14,500	11,500	403,100

STATE OF NEW YORK
 COUNTY - St Lawrence
 TOWN - Oswegatchie
 SWIS - 406489

2 0 1 6 T E N T A T I V E A S S E S S M E N T R O L L
 T A X A B L E SECTION OF THE ROLL - 1
 M A P S E C T I O N - 058
 S U B - S E C T I O N - 004
 UNIFORM PERCENT OF VALUE IS 100.00

PAGE 158
 VALUATION DATE-JUL 01, 2015
 TAXABLE STATUS DATE-MAR 01, 2016
 RPS150/V04/L015
 CURRENT DATE 4/26/2016

*** G R A N D T O T A L S ***

ROLL SEC	DESCRIPTION	TOTAL PARCELS	ASSESSED LAND	ASSESSED TOTAL	TAXABLE COUNTY	TAXABLE TOWN	TAXABLE SCHOOL	STAR TAXABLE
1	TAXABLE	24	773,500	2560,100	2545,600	2548,600	2557,600	2157,000

STATE OF NEW YORK
 COUNTY - St Lawrence
 TOWN - Oswegatchie
 SWIS - 406489

2 0 1 6 T E N T A T I V E A S S E S S M E N T R O L L
 T A X A B L E SECTION OF THE ROLL - 1

PAGE 159
 VALUATION DATE-JUL 01, 2015
 TAXABLE STATUS DATE-MAR 01, 2016

TAX MAP NUMBER SEQUENCE
 UNIFORM PERCENT OF VALUE IS 100.00
 UNIFORM PERCENT OF VALUE IS 100.00

TAX MAP PARCEL NUMBER	PROPERTY LOCATION & CLASS	ASSESSMENT	EXEMPTION CODE	COUNTY	TOWN	SCHOOL
CURRENT OWNERS NAME	SCHOOL DISTRICT	LAND	TAX DESCRIPTION	TAXABLE VALUE		
CURRENT OWNERS ADDRESS	PARCEL SIZE/GRID COORD	TOTAL	SPECIAL DISTRICTS	ACCOUNT NO.		
***** 58.043-2-1 *****						
119 Acco Dr				58.043-2-1	1- 24-4.6	
58.043-2-1	210 1 Family Res - WTRFNT		VET DIS C 41142	0	40,000	0
Bettinger Ronald N	Ogdensburg Csd 401200	69,000	VET DIS T 41143	0	0	30,000
Bettinger Karen Ann	145wfx245x145x271 Lot 6	263,000	Basic Star 41854	0	0	30,000
119 Acco Dr	FRNT 145.00 DPTH		VET COM T 41133	0	0	15,000
Ogdensburg, NY 13669	ACRES 0.90		VET COM C 41132	0	20,000	0
	EAST-0189260 NRTH-1706613		COUNTY TAXABLE VALUE		203,000	
	DEED BOOK 1009 PG-01144		TOWN TAXABLE VALUE		218,000	
	FULL MARKET VALUE	263,000	SCHOOL TAXABLE VALUE		233,000	
			FD029 Oswegatchie Fire Pro		263,000	TO M
***** 58.043-2-2 *****						
107 Acco Dr				58.043-2-2	1- 24-4.7	
58.043-2-2	210 1 Family Res - WTRFNT		COUNTY TAXABLE VALUE		265,000	
McDonald Hills Laura Family Tr	Ogdensburg Csd 401200	69,000	TOWN TAXABLE VALUE		265,000	
% Laura McDonald Hills	Lot 7	265,000	SCHOOL TAXABLE VALUE		265,000	
326 Spellman St	145wfx271x145x257		FD029 Oswegatchie Fire Pro		265,000	TO M
Granville, OH 43023	FRNT 145.00 DPTH					
	ACRES 0.90					
	EAST-0189160 NRTH-1706496					
	DEED BOOK 2012 PG-19778					
	FULL MARKET VALUE	265,000				
***** 58.043-2-3 *****						
101 Acco Dr				58.043-2-3	1- 24-4.8	
58.043-2-3	210 1 Family Res - WTRFNT		Enhanced S 41834	0	0	65,300
LaRose Bruce & Yvonne	Ogdensburg Csd 401200	79,000	COUNTY TAXABLE VALUE		315,000	
Troiano Bethany Ann	Re:1098sp57000vacwf	315,000	TOWN TAXABLE VALUE		315,000	
101 Acco Dr	230wfx257x145x10x285		SCHOOL TAXABLE VALUE		249,700	
Ogdensburg, NY 13669	FRNT 230.00 DPTH		FD029 Oswegatchie Fire Pro		315,000	TO M
	ACRES 1.00					
	EAST-0189049 NRTH-1706399					
	DEED BOOK 1998 PG-13138					
	FULL MARKET VALUE	315,000				

STATE OF NEW YORK
 COUNTY - St Lawrence
 TOWN - Oswegatchie
 SWIS - 406489

2 0 1 6 T E N T A T I V E A S S E S S M E N T R O L L
 T A X A B L E S E C T I O N O F T H E R O L L - 1
 M A P S E C T I O N - 0 5 8
 S U B - S E C T I O N - 0 4 3
 U N I F O R M P E R C E N T O F V A L U E I S 1 0 0 . 0 0

PAGE 160
 VALUATION DATE-JUL 01, 2015
 TAXABLE STATUS DATE-MAR 01, 2016
 RPS150/V04/L015
 CURRENT DATE 4/26/2016

*** S P E C I A L D I S T R I C T S U M M A R Y ***

CODE	DISTRICT NAME	TOTAL PARCELS	EXTENSION TYPE	EXTENSION VALUE	AD VALOREM VALUE	EXEMPT AMOUNT	TAXABLE VALUE
FD029	Oswegatchie Fi	3	TOTAL M		843,000		843,000

*** S C H O O L D I S T R I C T S U M M A R Y ***

CODE	DISTRICT NAME	TOTAL PARCELS	ASSESSED LAND	ASSESSED TOTAL	EXEMPT AMOUNT	TOTAL TAXABLE	STAR AMOUNT	STAR TAXABLE
401200	Ogdensburg Csd	3	217,000	843,000		843,000	95,300	747,700
	S U B - T O T A L	3	217,000	843,000		843,000	95,300	747,700
	T O T A L	3	217,000	843,000		843,000	95,300	747,700

*** S Y S T E M C O D E S S U M M A R Y ***

NO SYSTEM EXEMPTIONS AT THIS LEVEL

*** E X E M P T I O N S U M M A R Y ***

CODE	DESCRIPTION	TOTAL PARCELS	COUNTY	TOWN	SCHOOL
41132	VET COM C	1	20,000		
41133	VET COM T	1		15,000	
41142	VET DIS C	1	40,000		
41143	VET DIS T	1		30,000	
41834	Enhanced S	1			65,300
41854	Basic Star	1			30,000
	T O T A L	6	60,000	45,000	95,300

STATE OF NEW YORK
COUNTY - St Lawrence
TOWN - Oswegatchie
SWIS - 406489

2 0 1 6 T E N T A T I V E A S S E S S M E N T R O L L
T A X A B L E SECTION OF THE ROLL - 1
M A P S E C T I O N - 058
S U B - S E C T I O N - 043
UNIFORM PERCENT OF VALUE IS 100.00

PAGE 161
VALUATION DATE-JUL 01, 2015
TAXABLE STATUS DATE-MAR 01, 2016
RPS150/V04/L015
CURRENT DATE 4/26/2016

*** G R A N D T O T A L S ***

ROLL SEC	DESCRIPTION	TOTAL PARCELS	ASSESSED LAND	ASSESSED TOTAL	TAXABLE COUNTY	TAXABLE TOWN	TAXABLE SCHOOL	STAR TAXABLE
1	TAXABLE	3	217,000	843,000	783,000	798,000	843,000	747,700

STATE OF NEW YORK
COUNTY - St Lawrence
TOWN - Oswegatchie
SWIS - 406489

2 0 1 6 T E N T A T I V E A S S E S S M E N T R O L L
T A X A B L E SECTION OF THE ROLL - 1

PAGE 162
VALUATION DATE-JUL 01, 2015
TAXABLE STATUS DATE-MAR 01, 2016

TAX MAP NUMBER SEQUENCE
UNIFORM PERCENT OF VALUE IS 100.00
UNIFORM PERCENT OF VALUE IS 100.00

TAX MAP PARCEL NUMBER	PROPERTY LOCATION & CLASS	ASSESSMENT	EXEMPTION CODE	COUNTY	TOWN	SCHOOL
CURRENT OWNERS NAME	SCHOOL DISTRICT	LAND	TAX DESCRIPTION	TAXABLE VALUE		
CURRENT OWNERS ADDRESS	PARCEL SIZE/GRID COORD	TOTAL	SPECIAL DISTRICTS	ACCOUNT NO.		

58.044-1-1	171 Acco Dr			58.044-1-1		1- 24-4.1
Smith David R	210 1 Family Res - WTRFNT		Enhanced S 41834	0	0	65,300
171 Acco Dr	Ogdensburg Csd 401200	70,000	COUNTY TAXABLE VALUE		165,000	
Ogdensburg, NY 13669	072012sp63000	165,000	TOWN TAXABLE VALUE		165,000	
	147'wfx223x145x236		SCHOOL TAXABLE VALUE		99,700	
	FRNT 147.00 DPTH 230.00		FD029 Oswegatchie Fire Pro		165,000	TO M
	EAST-0189802 NRTH-1707095					
	DEED BOOK 2012 PG-10796					
	FULL MARKET VALUE	165,000				

58.044-1-2	165 Acco Dr			58.044-1-2		1- 24-4.2
Amo Todd R	210 1 Family Res		Basic Star 41854	0	0	30,000
Amo Rachelle A	Ogdensburg Csd 401200	70,000	COUNTY TAXABLE VALUE		315,000	
165 Acco Dr	Re:Modern w/att garage	315,000	TOWN TAXABLE VALUE		315,000	
Ogdensburg, NY 13669	0403sp55900vacwf		SCHOOL TAXABLE VALUE		285,000	
	150wfx230x145x250		FD029 Oswegatchie Fire Pro		315,000	TO M
	FRNT 150.00 DPTH 240.00					
	EAST-0189684 NRTH-1706998					
	DEED BOOK 2003 PG-7716					
	FULL MARKET VALUE	315,000				

58.044-1-3	157 Acco Dr			58.044-1-3		1- 24-4.3
Comeau Christine C	210 1 Family Res		Basic Star 41854	0	0	30,000
157 Acco Dr	Ogdensburg Csd 401200	69,000	COUNTY TAXABLE VALUE		325,000	
Ogdensburg, NY 13669	145wfx250x145x245 Lot 3	325,000	TOWN TAXABLE VALUE		325,000	
	FRNT 145.00 DPTH 245.00		SCHOOL TAXABLE VALUE		295,000	
	EAST-0189578 NRTH-1706908		FD029 Oswegatchie Fire Pro		325,000	TO M
	DEED BOOK 2001 PG-19382					
	FULL MARKET VALUE	325,000				

58.044-1-4.1	151 Acco Dr			58.044-1-4.1		1- 24-4.4
Miller Eric C	210 1 Family Res - WTRFNT		Basic Star 41854	0	0	30,000
Miller Melinda A	Ogdensburg Csd 401200	67,000	COUNTY TAXABLE VALUE		285,000	
151 Acco Dr	Re:07sp285000/2013sp27700	285,000	TOWN TAXABLE VALUE		285,000	
Ogdensburg, NY 13669	135'wfx245x145x270		SCHOOL TAXABLE VALUE		255,000	
	FRNT 135.00 DPTH		FD029 Oswegatchie Fire Pro		285,000	TO M
	ACRES 0.80 BANK8888830					
	EAST-0189477 NRTH-1706813					
	DEED BOOK 2013 PG-9934					
	FULL MARKET VALUE	285,000				

STATE OF NEW YORK
COUNTY - St Lawrence
TOWN - Oswegatchie
SWIS - 406489

2 0 1 6 T E N T A T I V E A S S E S S M E N T R O L L
T A X A B L E SECTION OF THE ROLL - 1

PAGE 163
VALUATION DATE-JUL 01, 2015
TAXABLE STATUS DATE-MAR 01, 2016

TAX MAP NUMBER SEQUENCE
UNIFORM PERCENT OF VALUE IS 100.00
UNIFORM PERCENT OF VALUE IS 100.00

TAX MAP PARCEL NUMBER	PROPERTY LOCATION & CLASS	ASSESSMENT	EXEMPTION CODE	COUNTY	TOWN	SCHOOL
CURRENT OWNERS NAME	SCHOOL DISTRICT	LAND	TAX DESCRIPTION	TAXABLE VALUE		
CURRENT OWNERS ADDRESS	PARCEL SIZE/GRID COORD	TOTAL	SPECIAL DISTRICTS	ACCOUNT NO.		

58.044-1-5.1	137 Acco Dr			58.044-1-5.1		*****
Regan Daniel J	210 1 Family Res - WTRFNT		Basic Star 41854	0	0	0 30,000
Regan Brenda L	Ogdensburg Csd 401200	74,000	COUNTY TAXABLE VALUE		330,000	
137 Acco Dr	181'wfx285x145x245	330,000	TOWN TAXABLE VALUE		330,000	
Ogdensburg, NY 13669	ACRES 0.84		SCHOOL TAXABLE VALUE		300,000	
	EAST-0189369 NRTH-1706710		FD029 Oswegatchie Fire Pro		330,000 TO M	
	DEED BOOK 1010 PG-00976					
	FULL MARKET VALUE	330,000				

58.044-1-15.1	Sunset Cir			58.044-1-15.1		*****
Denoncourt Joseph G	311 Res vac land		COUNTY TAXABLE VALUE		15,000	1- 24-4.15
Denoncourt Jennifer L	Ogdensburg Csd 401200	15,000	TOWN TAXABLE VALUE		15,000	
108 Acco Dr	1/2 Of Subdiv Lot 15	15,000	SCHOOL TAXABLE VALUE		15,000	
Ogdensburg, NY 13669	FRNT 65.00 DPTH 240.00		FD029 Oswegatchie Fire Pro		15,000 TO M	
	EAST-0189416 NRTH-1706256					
	DEED BOOK 2002 PG-19570					
	FULL MARKET VALUE	15,000				

58.044-1-15.2	Sunset Cir			58.044-1-15.2		*****
Bean Eugene E	311 Res vac land		COUNTY TAXABLE VALUE		15,000	
Bean Patricia	Ogdensburg Csd 401200	15,000	TOWN TAXABLE VALUE		15,000	
5 Sunset Cir	1/2 Of Subdiv Lot 15	15,000	SCHOOL TAXABLE VALUE		15,000	
Ogdensburg, NY 13669	FRNT 65.00 DPTH 240.00		FD029 Oswegatchie Fire Pro		15,000 TO M	
	EAST-0189458 NRTH-1706206					
	DEED BOOK 2002 PG-19573					
	FULL MARKET VALUE	15,000				

58.044-1-16	108 Acco Dr			58.044-1-16		*****
Denoncourt Joseph G	210 1 Family Res		Basic Star 41854	0	0	0 30,000
Denoncourt Jennifer	Ogdensburg Csd 401200	22,200	COUNTY TAXABLE VALUE		165,000	
108 Acco Dr	130ffx240 Lot 16	165,000	TOWN TAXABLE VALUE		165,000	
Ogdensburg, NY 13669	FRNT 130.00 DPTH 240.00		SCHOOL TAXABLE VALUE		135,000	
	BANK8888830		FD029 Oswegatchie Fire Pro		165,000 TO M	
	EAST-0189353 NRTH-1706326					
	DEED BOOK 1046 PG-00546					
	FULL MARKET VALUE	165,000				

58.044-1-17	2 River Edge Cir			58.044-1-17		*****
Cai Huijie	210 1 Family Res		COUNTY TAXABLE VALUE		185,000	1- 24-4.17
108 Caroline St	Ogdensburg Csd 401200	22,200	TOWN TAXABLE VALUE		185,000	
Ogdensburg, NY 13669	Re:07sp165000	185,000	SCHOOL TAXABLE VALUE		185,000	
	FRNT 130.00 DPTH 240.00		FD029 Oswegatchie Fire Pro		185,000 TO M	
	EAST-0189532 NRTH-1706503					
	DEED BOOK 2015 PG-3770					
	FULL MARKET VALUE	185,000				

STATE OF NEW YORK
COUNTY - St Lawrence
TOWN - Oswegatchie
SWIS - 406489

2 0 1 6 T E N T A T I V E A S S E S S M E N T R O L L
T A X A B L E SECTION OF THE ROLL - 1

PAGE 164
VALUATION DATE-JUL 01, 2015
TAXABLE STATUS DATE-MAR 01, 2016

TAX MAP NUMBER SEQUENCE
UNIFORM PERCENT OF VALUE IS 100.00
UNIFORM PERCENT OF VALUE IS 100.00

TAX MAP PARCEL NUMBER	PROPERTY LOCATION & CLASS	ASSESSMENT	EXEMPTION CODE	COUNTY	TOWN	SCHOOL
CURRENT OWNERS NAME	SCHOOL DISTRICT	LAND	TAX DESCRIPTION	TAXABLE VALUE		
CURRENT OWNERS ADDRESS	PARCEL SIZE/GRID COORD	TOTAL	SPECIAL DISTRICTS	ACCOUNT NO.		

58.044-1-18	4 River Edge Cir			58.044-1-18		*****
Bettinger Karen Ann	311 Res vac land		COUNTY TAXABLE VALUE			1- 24-4.18
119 Acco Dr	Ogdensburg Csd 401200	16,700	TOWN TAXABLE VALUE			
Ogdensburg, NY 13669	Re:1297spl4000vac	16,700	SCHOOL TAXABLE VALUE			
	130ffx240 Lot 18		FD029 Oswegatchie Fire Pro	16,700	TO M	
	FRNT 130.00 DPTH 240.00					
	EAST-0189615 NRTH-1706402					
	DEED BOOK 1115 PG-781					
	FULL MARKET VALUE	16,700				

58.044-1-19	6 River Edge Cir			58.044-1-19		*****
Buscemi Melchioro	210 1 Family Res		COUNTY TAXABLE VALUE			1- 24-4.19
Buscemi Barbara	Ogdensburg Csd 401200	20,000	TOWN TAXABLE VALUE			
6 Rivers Edge Cir	Lot 19	200,000	SCHOOL TAXABLE VALUE			
Ogdensburg, NY 13669-4407	94ffx252x207x240		FD029 Oswegatchie Fire Pro	200,000	TO M	
	FRNT 94.00 DPTH					
	ACRES 0.70					
	EAST-0189691 NRTH-1706292					
	DEED BOOK 1068 PG-212					
	FULL MARKET VALUE	200,000				

58.044-1-20.1	8 River Edge Cir			58.044-1-20.1		*****
Miller Eric	311 Res vac land		COUNTY TAXABLE VALUE			1- 24-4.20
Miller Melinda	Ogdensburg Csd 401200	20,000	TOWN TAXABLE VALUE			
151 Acco Dr	Re:1106sp15000vac	20,000	SCHOOL TAXABLE VALUE			
Ogdensburg, NY 13669	Lot 20 & 21P		FD029 Oswegatchie Fire Pro	20,000	TO M	
	85'rfx196x290'rfx94x252					
	FRNT 85.00 DPTH					
	ACRES 1.10					
	EAST-0189823 NRTH-1706239					
	DEED BOOK 2006 PG-20144					
	FULL MARKET VALUE	20,000				

58.044-1-22.1	5 River Edge Cir			58.044-1-22.1		*****
Houmiel Wayne H	210 1 Family Res		COUNTY TAXABLE VALUE			1- 24-4.22
Houmiel Barbara K	Ogdensburg Csd 401200	23,800	TOWN TAXABLE VALUE			
224 Park Forest Blvd	Lots 21P & 22	170,000	SCHOOL TAXABLE VALUE			
Englewood, FL 34223	FRNT 135.00 DPTH		FD029 Oswegatchie Fire Pro	170,000	TO M	
	ACRES 2.10					
	EAST-0189987 NRTH-1706471					
	DEED BOOK 1031 PG-22					
	FULL MARKET VALUE	170,000				

STATE OF NEW YORK
 COUNTY - St Lawrence
 TOWN - Oswegatchie
 SWIS - 406489

2 0 1 6 T E N T A T I V E A S S E S S M E N T R O L L
 T A X A B L E SECTION OF THE ROLL - 1

PAGE 165
 VALUATION DATE-JUL 01, 2015
 TAXABLE STATUS DATE-MAR 01, 2016

TAX MAP NUMBER SEQUENCE
 UNIFORM PERCENT OF VALUE IS 100.00
 UNIFORM PERCENT OF VALUE IS 100.00

TAX MAP PARCEL NUMBER	PROPERTY LOCATION & CLASS	ASSESSMENT	EXEMPTION CODE	COUNTY	TOWN	SCHOOL
CURRENT OWNERS NAME	SCHOOL DISTRICT	LAND	TAX DESCRIPTION	TAXABLE VALUE		
CURRENT OWNERS ADDRESS	PARCEL SIZE/GRID COORD	TOTAL	SPECIAL DISTRICTS	ACCOUNT NO.		

58.044-1-23	3 River Edge Cir			58.044-1-23		1- 24-4.23
58.044-1-23	311 Res vac land		COUNTY TAXABLE VALUE	10,000		
Houmiel Wayne H	Ogdensburg Csd 401200	10,000	TOWN TAXABLE VALUE	10,000		
Houmiel Barbara	Re:0397sp7000vac	10,000	SCHOOL TAXABLE VALUE	10,000		
224 Park Forest Blvd	130x304x130x300 Lot 23		FD029 Oswegatchie Fire Pro	10,000	TO M	
Englewood, FL 34223	FRNT 130.00 DPTH					
	ACRES 0.90					
	EAST-0189852 NRTH-1706643					
	DEED BOOK 1106 PG-181					
	FULL MARKET VALUE	10,000				

58.044-1-24	1 River Edge Cir			58.044-1-24		1- 24-4.24
58.044-1-24	210 1 Family Res		VET WAR C 41122	0	12,000	0
Bentley Henry A	Ogdensburg Csd 401200	22,200	VET WAR T 41123	0	0	9,000
Bentley Donna	130x308x130x304 Lot 24	205,000	Basic Star 41854	0	0	0
1 Rivers Edge Cir	FRNT 130.00 DPTH		COUNTY TAXABLE VALUE		193,000	
Ogdensburg, NY 13669-3430	ACRES 0.90		TOWN TAXABLE VALUE		196,000	
	EAST-0189770 NRTH-1706728		SCHOOL TAXABLE VALUE		175,000	
	DEED BOOK 1024 PG-00093		FD029 Oswegatchie Fire Pro		205,000	TO M
	FULL MARKET VALUE	205,000				

58.044-1-25	175 Acco Dr			58.044-1-25		1- 24-4.25
58.044-1-25	312 Vac w/imprv - WTRFNT		COUNTY TAXABLE VALUE	70,000		
River's Edge Yacht Club & Etal	Ogdensburg Csd 401200	55,000	TOWN TAXABLE VALUE	70,000		
157 Acco Dr	Re:undev Lot-Quonset W/	70,000	SCHOOL TAXABLE VALUE	70,000		
Ogdensburg, NY 13669	Rvr Frt 24 Owners		FD029 Oswegatchie Fire Pro	70,000	TO M	
	140wfx216x140x247 Lot 25					
	FRNT 146.00 DPTH 216.00					
	EAST-0189893 NRTH-1707209					
	DEED BOOK 1999 PG-24110					
	FULL MARKET VALUE	70,000				

58.044-1-26	Acco Dr			58.044-1-26		1- 67- 7
58.044-1-26	449 Other Storag - WTRFNT		COUNTY TAXABLE VALUE	179,300		
Chapman Charitable Foundation	Ogdensburg Csd 401200	176,300	TOWN TAXABLE VALUE	179,300		
3336 Old Oak Dr	FRNT 255.00 DPTH	179,300	SCHOOL TAXABLE VALUE	179,300		
Sarasota, FL 34239	ACRES 3.40		FD029 Oswegatchie Fire Pro	179,300	TO M	
	EAST-0189950 NRTH-1707454					
	DEED BOOK 2014 PG-12787					
	FULL MARKET VALUE	179,300				

58.044-1-27	263 Acco Dr			58.044-1-27		8- 109- 3
58.044-1-27	710 Manufacture - WTRFNT		COUNTY TAXABLE VALUE	500,000		
End Poverty Now, Inc	Ogdensburg Csd 401200	147,000	TOWN TAXABLE VALUE	500,000		
2043 Nevada St	FRNT 197.00 DPTH	500,000	SCHOOL TAXABLE VALUE	500,000		
Toledo, OH 43605	ACRES 5.40		FD029 Oswegatchie Fire Pro	500,000	TO M	
	EAST-0190297 NRTH-1707679					
	DEED BOOK 2015 PG-13137					
	FULL MARKET VALUE	500,000				

STATE OF NEW YORK
 COUNTY - St Lawrence
 TOWN - Oswegatchie
 SWIS - 406489

2 0 1 6 T E N T A T I V E A S S E S S M E N T R O L L
 T A X A B L E SECTION OF THE ROLL - 1

PAGE 166
 VALUATION DATE-JUL 01, 2015
 TAXABLE STATUS DATE-MAR 01, 2016

TAX MAP NUMBER SEQUENCE
 UNIFORM PERCENT OF VALUE IS 100.00
 UNIFORM PERCENT OF VALUE IS 100.00

TAX MAP PARCEL NUMBER	PROPERTY LOCATION & CLASS	ASSESSMENT	EXEMPTION CODE	COUNTY	TOWN	SCHOOL
CURRENT OWNERS NAME	SCHOOL DISTRICT	LAND	TAX DESCRIPTION	TAXABLE VALUE		ACCOUNT NO.
CURRENT OWNERS ADDRESS	PARCEL SIZE/GRID COORD	TOTAL	SPECIAL DISTRICTS			

58.044-1-28	7393 Sh 37			58.044-1-28		*****
Kiah William J	210 1 Family Res		Basic Star 41854	0	0	1- 58-15.1
% Willam Kiah	Ogdensburg Csd 401200	53,800	COUNTY TAXABLE VALUE		130,000	
7393 State Highway 37	FRNT 200.00 DPTH 568.00	130,000	TOWN TAXABLE VALUE		130,000	
Ogdensburg, NY 13669	ACRES 2.60		SCHOOL TAXABLE VALUE		100,000	
	EAST-0190097 NRTH-1706748		FD029 Oswegatchie Fire Pro		130,000 TO M	
	DEED BOOK 1107 PG-853					
	FULL MARKET VALUE	130,000				

58.044-1-29	7407 Sh 37			58.044-1-29		*****
Sholette Michael J (Etal)	411 Apartment		COUNTY TAXABLE VALUE		300,000	1- 58-15.2
Attn: D.B.A. Seaway Laundromat	Ogdensburg Csd 401200	75,000	TOWN TAXABLE VALUE		300,000	
1000 Linden St	Re:Leisure Acres 7 Apts	300,000	SCHOOL TAXABLE VALUE		300,000	
Ogdensburg, NY 13669	FRNT 200.00 DPTH 568.00		FD029 Oswegatchie Fire Pro		300,000 TO M	
	ACRES 2.60					
	EAST-0190238 NRTH-1706872					
	DEED BOOK 1105 PG-149					
	FULL MARKET VALUE	300,000				

58.044-1-30	7451 Sh 37			58.044-1-30		*****
Roberts Christopher W	210 1 Family Res		COUNTY TAXABLE VALUE		180,000	1- 49- 4
7451 State Highway 37	Ogdensburg Csd 401200	64,000	TOWN TAXABLE VALUE		180,000	
Ogdensburg, NY 13669	Re:modern Ranch W/att Gar	180,000	SCHOOL TAXABLE VALUE		180,000	
	0106spl35000		FD029 Oswegatchie Fire Pro		180,000 TO M	
	FRNT 367.00 DPTH 568.00					
	ACRES 4.80 BANK8888830					
	EAST-0190441 NRTH-1707074					
	DEED BOOK 2006 PG-1256					
	FULL MARKET VALUE	180,000				

58.044-1-31	Sh 68			58.044-1-31		*****
Williams Louis	330 Vacant comm		COUNTY TAXABLE VALUE		30,000	1- 94- 7
% Tina W Gabbrielli	Ogdensburg Csd 401200	30,000	TOWN TAXABLE VALUE		30,000	
6765 State Highway 37	FRNT 406.00 DPTH 165.00	30,000	SCHOOL TAXABLE VALUE		30,000	
Ogdensburg, NY 13669	ACRES 1.50		FD029 Oswegatchie Fire Pro		30,000 TO M	
	EAST-0191042 NRTH-1707349					
	DEED BOOK 980 PG-00214					
	FULL MARKET VALUE	30,000				

58.044-1-32	7468 Sh 37			58.044-1-32		*****
Morley Lawrence M	484 1 use sm bld		COUNTY TAXABLE VALUE		120,000	
5881 State Highway 37	Ogdensburg Csd 401200	13,400	TOWN TAXABLE VALUE		120,000	
Ogdensburg, NY 13669	201x72x200x56	120,000	SCHOOL TAXABLE VALUE		120,000	
	FRNT 200.00 DPTH 64.00		FD029 Oswegatchie Fire Pro		120,000 TO M	
	EAST-0191022 NRTH-1706951					
	DEED BOOK 2005 PG-16877					
	FULL MARKET VALUE	120,000				

STATE OF NEW YORK
COUNTY - St Lawrence
TOWN - Oswegatchie
SWIS - 406489

2 0 1 6 T E N T A T I V E A S S E S S M E N T R O L L
T A X A B L E SECTION OF THE ROLL - 1

PAGE 167
VALUATION DATE-JUL 01, 2015
TAXABLE STATUS DATE-MAR 01, 2016

TAX MAP NUMBER SEQUENCE
UNIFORM PERCENT OF VALUE IS 100.00
UNIFORM PERCENT OF VALUE IS 100.00

TAX MAP PARCEL NUMBER	PROPERTY LOCATION & CLASS	ASSESSMENT	EXEMPTION CODE	COUNTY	TOWN	SCHOOL
CURRENT OWNERS NAME	SCHOOL DISTRICT	LAND	TAX DESCRIPTION	TAXABLE VALUE		
CURRENT OWNERS ADDRESS	PARCEL SIZE/GRID COORD	TOTAL	SPECIAL DISTRICTS	ACCOUNT NO.		

58.044-1-33	7452 Sh 37			58.044-1-33	*****	*****
Duprey Toni M	432 Gas station		COUNTY TAXABLE VALUE	60,000		1- 80- 6
Duprey Brian	Ogdensburg Csd 401200	50,000	TOWN TAXABLE VALUE	60,000		
PO Box 488	Re:092000sp35000	60,000	SCHOOL TAXABLE VALUE	60,000		
Ogdensburg, NY 13669-0488	#49 Service Station		FD029 Oswegatchie Fire Pro	60,000	TO M	
	Re:Front Part of Lot					
	FRNT 200.00 DPTH 85.00					
	EAST-0190813 NRTH-1706843					
	DEED BOOK 2000 PG-18806					
	FULL MARKET VALUE	60,000				

58.044-1-34	7466 SH 37			58.044-1-34	*****	*****
Morley Lawrence M	449 Other Storag		COUNTY TAXABLE VALUE	60,000		
5881 State Highway 37	Ogdensburg Csd 401200	20,000	TOWN TAXABLE VALUE	60,000		
Ogdensburg, NY 13669	Re:Rear Lot/Morley Bay	60,000	SCHOOL TAXABLE VALUE	60,000		
	Construction		FD029 Oswegatchie Fire Pro	60,000	TO M	
	Re:Large Building					
	FRNT 200.00 DPTH 48.00					
	ACRES 0.22					
	EAST-0190862 NRTH-1706795					
	DEED BOOK 2005 PG-16877					
	FULL MARKET VALUE	60,000				

58.044-1-35	7424 Sh 37			58.044-1-35	*****	*****
Bixby Deborah	210 1 Family Res		Basic Star 41854	0	0	1- 90- 9
7424 State Highway 37	Ogdensburg Csd 401200	23,200	COUNTY TAXABLE VALUE	100,000		30,000
Ogdensburg, NY 13669	Re:modern 1.0 Sty W/att	100,000	TOWN TAXABLE VALUE	100,000		
	Gar		SCHOOL TAXABLE VALUE	70,000		
	ACRES 1.10		FD029 Oswegatchie Fire Pro	100,000	TO M	
	EAST-0190630 NRTH-1706654					
	DEED BOOK 1002 PG-00528					
	FULL MARKET VALUE	100,000				

58.044-1-36	7406 Sh 37			58.044-1-36	*****	*****
McDougal Joyce A	210 1 Family Res		Enhanced S 41834	0	0	1- 71-10
PO Box 1399	Ogdensburg Csd 401200	16,800	COUNTY TAXABLE VALUE	76,000		65,300
Ogdensburg, NY 13669	Re:'58 Ranch W/det Gar	76,000	TOWN TAXABLE VALUE	76,000		
	FRNT 100.00 DPTH 175.00		SCHOOL TAXABLE VALUE	10,700		
	EAST-0190481 NRTH-1706520		FD029 Oswegatchie Fire Pro	76,000	TO M	
	DEED BOOK 1999 PG-12432					
	FULL MARKET VALUE	76,000				

STATE OF NEW YORK
 COUNTY - St Lawrence
 TOWN - Oswegatchie
 SWIS - 406489

2 0 1 6 T E N T A T I V E A S S E S S M E N T R O L L
 T A X A B L E SECTION OF THE ROLL - 1

PAGE 168
 VALUATION DATE-JUL 01, 2015
 TAXABLE STATUS DATE-MAR 01, 2016

TAX MAP NUMBER SEQUENCE
 UNIFORM PERCENT OF VALUE IS 100.00
 UNIFORM PERCENT OF VALUE IS 100.00

TAX MAP PARCEL NUMBER	PROPERTY LOCATION & CLASS	ASSESSMENT	EXEMPTION CODE	COUNTY	TOWN	SCHOOL
CURRENT OWNERS NAME	SCHOOL DISTRICT	LAND	TAX DESCRIPTION	TAXABLE VALUE	ACCOUNT NO.	
CURRENT OWNERS ADDRESS	PARCEL SIZE/GRID COORD	TOTAL	SPECIAL DISTRICTS			
***** 58.044-1-37 *****						
7364 Sh 37					1- 73-13	
58.044-1-37	210 1 Family Res		VET COM C 41132	0	20,000	0
Williams Robert A	Ogdensburg Csd 401200	16,700	VET COM T 41133	0	0	15,000
Williams Deborah M	Re:0802sp75000	90,000	VET DIS C 41142	0	27,000	0
7364 State Highway 37	FRNT 103.00 DPTH 167.00		VET DIS T 41143	0	0	27,000
Ogdensburg, NY 13669	EAST-0190178 NRTH-1706233		Basic Star 41854	0	0	0
	DEED BOOK 2002 PG-15649					30,000
	FULL MARKET VALUE	90,000				
				COUNTY TAXABLE VALUE	43,000	
				TOWN TAXABLE VALUE	48,000	
				SCHOOL TAXABLE VALUE	60,000	
				FD029 Oswegatchie Fire Pro	90,000	TO M
***** 58.044-1-39 *****						
58.044-1-39	Sh 37					
Livingston Gertrude (Etal)	311 Res vac land		COUNTY TAXABLE VALUE		5,000	
Attn: Linda & Peggy Livingston	Ogdensburg Csd 401200	5,000	TOWN TAXABLE VALUE		5,000	
5781 County Route 6	155x167x155x165	5,000	SCHOOL TAXABLE VALUE		5,000	
Ogdensburg, NY 13669	ACRES 0.59		FD029 Oswegatchie Fire Pro		5,000	TO M
	EAST-0190289 NRTH-1706327					
	DEED BOOK 392 PG-588					
	FULL MARKET VALUE	5,000				
***** 58.044-1-40 *****						
58.044-1-40	SH 37					
Morley Lawrence D	314 Rural vac<10		COUNTY TAXABLE VALUE		3,000	
Morley Lawrence M	Ogdensburg Csd 401200	3,000	TOWN TAXABLE VALUE		3,000	
Attn: Morley Bay Construction	FRNT 0.33 DPTH 0.73	3,000	SCHOOL TAXABLE VALUE		3,000	
5881 State Highway 37	ACRES 0.06		FD029 Oswegatchie Fire Pro		3,000	TO M
Ogdensburg, NY 13669	EAST-0190919 NRTH-1706870					
	DEED BOOK 2003 PG-15571					
	FULL MARKET VALUE	3,000				

STATE OF NEW YORK
 COUNTY - St Lawrence
 TOWN - Oswegatchie
 SWIS - 406489

2 0 1 6 T E N T A T I V E A S S E S S M E N T R O L L
 T A X A B L E S E C T I O N O F T H E R O L L - 1
 M A P S E C T I O N - 0 5 8
 S U B - S E C T I O N - 0 4 4
 U N I F O R M P E R C E N T O F V A L U E I S 1 0 0 . 0 0

PAGE 169
 VALUATION DATE-JUL 01, 2015
 TAXABLE STATUS DATE-MAR 01, 2016
 RPS150/V04/L015
 CURRENT DATE 4/26/2016

*** S P E C I A L D I S T R I C T S U M M A R Y ***

CODE	DISTRICT NAME	TOTAL PARCELS	EXTENSION TYPE	EXTENSION VALUE	AD VALOREM VALUE	EXEMPT AMOUNT	TAXABLE VALUE
FD029	Oswegatchie Fi	30	TOTAL M		4325,000		4325,000

*** S C H O O L D I S T R I C T S U M M A R Y ***

CODE	DISTRICT NAME	TOTAL PARCELS	ASSESSED LAND	ASSESSED TOTAL	EXEMPT AMOUNT	TOTAL TAXABLE	STAR AMOUNT	STAR TAXABLE
401200	Ogdensburg Csd	30	1286,300	4325,000		4325,000	400,600	3924,400
	S U B - T O T A L	30	1286,300	4325,000		4325,000	400,600	3924,400
	T O T A L	30	1286,300	4325,000		4325,000	400,600	3924,400

*** S Y S T E M C O D E S S U M M A R Y ***

NO SYSTEM EXEMPTIONS AT THIS LEVEL

*** E X E M P T I O N S U M M A R Y ***

CODE	DESCRIPTION	TOTAL PARCELS	COUNTY	TOWN	SCHOOL
41122	VET WAR C	1	12,000		
41123	VET WAR T	1		9,000	
41132	VET COM C	1	20,000		
41133	VET COM T	1		15,000	
41142	VET DIS C	1	27,000		
41143	VET DIS T	1		27,000	
41834	Enhanced S	2			130,600
41854	Basic Star	9			270,000
	T O T A L	17	59,000	51,000	400,600

STATE OF NEW YORK
COUNTY - St Lawrence
TOWN - Oswegatchie
SWIS - 406489

2 0 1 6 T E N T A T I V E A S S E S S M E N T R O L L
T A X A B L E SECTION OF THE ROLL - 1
M A P S E C T I O N - 058
S U B - S E C T I O N - 044
UNIFORM PERCENT OF VALUE IS 100.00

PAGE 170
VALUATION DATE-JUL 01, 2015
TAXABLE STATUS DATE-MAR 01, 2016
RPS150/V04/L015
CURRENT DATE 4/26/2016

*** G R A N D T O T A L S ***

ROLL SEC	DESCRIPTION	TOTAL PARCELS	ASSESSED LAND	ASSESSED TOTAL	TAXABLE COUNTY	TAXABLE TOWN	TAXABLE SCHOOL	STAR TAXABLE
1	TAXABLE	30	1286,300	4325,000	4266,000	4274,000	4325,000	3924,400

STATE OF NEW YORK
COUNTY - St Lawrence
TOWN - Oswegatchie
SWIS - 406489

2 0 1 6 T E N T A T I V E A S S E S S M E N T R O L L
T A X A B L E SECTION OF THE ROLL - 1

PAGE 171
VALUATION DATE-JUL 01, 2015
TAXABLE STATUS DATE-MAR 01, 2016

TAX MAP NUMBER SEQUENCE
UNIFORM PERCENT OF VALUE IS 100.00
UNIFORM PERCENT OF VALUE IS 100.00

TAX MAP PARCEL NUMBER	PROPERTY LOCATION & CLASS	ASSESSMENT	EXEMPTION CODE	COUNTY	TOWN	SCHOOL
CURRENT OWNERS NAME	SCHOOL DISTRICT	LAND	TAX DESCRIPTION	TAXABLE VALUE		ACCOUNT NO.
CURRENT OWNERS ADDRESS	PARCEL SIZE/GRID COORD	TOTAL	SPECIAL DISTRICTS			

58.051-1-1	28 Stone Hedge Lane/prvt			58.051-1-1		1- 70-12
Caufield Mary Ann (Lu)	260 Seasonal res - WTRFNT		COUNTY TAXABLE VALUE	62,000		
1217 State St	Ogdensburg Csd 401200	38,700	TOWN TAXABLE VALUE	62,000		
Ogdensburg, NY 13669	FRNT 44.00 DPTH 300.00	62,000	SCHOOL TAXABLE VALUE	62,000		
	EAST-0188070 NRTH-1705449		FD029 Oswegatchie Fire Pro	62,000	TO M	
	DEED BOOK 2005 PG-19383					
	FULL MARKET VALUE	62,000				

58.051-1-2	26 Stone Hedge Lane/prvt			58.051-1-2		1- 89- 9
LeBarge Anthony P Jr	260 Seasonal res - WTRFNT		COUNTY TAXABLE VALUE	92,000		
LeBarge Christopher S	Ogdensburg Csd 401200	38,800	TOWN TAXABLE VALUE	92,000		
92 Ross Rd	Two Sites	92,000	SCHOOL TAXABLE VALUE	92,000		
Ogdensburg, NY 13669	FRNT 44.00 DPTH 310.00		FD029 Oswegatchie Fire Pro	92,000	TO M	
	EAST-0188099 NRTH-1705482					
	DEED BOOK 2007 PG-4897					
	FULL MARKET VALUE	92,000				

58.051-1-3	24 Stone Hedge Lane/prvt			58.051-1-3		1- 95-11
Turnbull Paul C	260 Seasonal res - WTRFNT		COUNTY TAXABLE VALUE	80,000		
515 Knox St	Ogdensburg Csd 401200	38,800	TOWN TAXABLE VALUE	80,000		
Ogdensburg, NY 13669	FRNT 44.00 DPTH 302.00	80,000	SCHOOL TAXABLE VALUE	80,000		
	EAST-0188127 NRTH-1705515		FD029 Oswegatchie Fire Pro	80,000	TO M	
	DEED BOOK 1022 PG-00798					
	FULL MARKET VALUE	80,000				

58.051-1-4	22 Stone Hedge Lane/prvt			58.051-1-4		1- 71-15
Brouse Susan M	260 Seasonal res - WTRFNT		COUNTY TAXABLE VALUE	70,000		
730 Heathrow Ave	Ogdensburg Csd 401200	44,800	TOWN TAXABLE VALUE	70,000		
Lady Lake, FL 32159	FRNT 53.00 DPTH 300.00	70,000	SCHOOL TAXABLE VALUE	70,000		
	EAST-0188164 NRTH-1705546		FD029 Oswegatchie Fire Pro	70,000	TO M	
	DEED BOOK 981 PG-01043					
	FULL MARKET VALUE	70,000				

58.051-1-5	20 Stone Hedge Lane/prvt			58.051-1-5		1- 78-11
Wright Michael P	210 1 Family Res - WTRFNT		Basic Star 41854	0	0	0 30,000
Wright Colleen L	Ogdensburg Csd 401200	60,600	COUNTY TAXABLE VALUE	225,000		
20 Stone Hedge Ln	Re:Cape Cod 1.5 Sty	225,000	TOWN TAXABLE VALUE	225,000		
Ogdensburg, NY 13669	062013sp285000		SCHOOL TAXABLE VALUE	195,000		
	FRNT 95.00 DPTH 300.00		FD029 Oswegatchie Fire Pro	225,000	TO M	
	EAST-0188213 NRTH-1705599					
	DEED BOOK 2013 PG-10034					
	FULL MARKET VALUE	225,000				

STATE OF NEW YORK
 COUNTY - St Lawrence
 TOWN - Oswegatchie
 SWIS - 406489

2 0 1 6 T E N T A T I V E A S S E S S M E N T R O L L
 T A X A B L E SECTION OF THE ROLL - 1

PAGE 172
 VALUATION DATE-JUL 01, 2015
 TAXABLE STATUS DATE-MAR 01, 2016

TAX MAP NUMBER SEQUENCE
 UNIFORM PERCENT OF VALUE IS 100.00
 UNIFORM PERCENT OF VALUE IS 100.00

TAX MAP PARCEL NUMBER	PROPERTY LOCATION & CLASS	ASSESSMENT	EXEMPTION CODE	COUNTY	TOWN	SCHOOL
CURRENT OWNERS NAME	SCHOOL DISTRICT	LAND	TAX DESCRIPTION	TAXABLE VALUE		ACCOUNT NO.
CURRENT OWNERS ADDRESS	PARCEL SIZE/GRID COORD	TOTAL	SPECIAL DISTRICTS			

58.051-1-6	18 Stone Hedge Lane/prvt 270 Mfg housing - WTRFNT Ogdensburg Csd 401200	38,800	COUNTY TAXABLE VALUE	50,800		1- 78-13
Smith Robert J (Lu)	Life Use To Robert & Betty Smith.	50,800	TOWN TAXABLE VALUE	50,800		
Smith Betty (Lu)	Seas		SCHOOL TAXABLE VALUE	50,800		
%Mr & Mrs Michael Stoeckle	FRNT 44.00 DPTH 300.00		FD029 Oswegatchie Fire Pro	50,800 TO M		
6 Mountain View Circle	EAST-0188265 NRTH-1705650					
Plattsburgh, NY 12901	DEED BOOK 1075 PG-118					
	FULL MARKET VALUE	50,800				

58.051-1-7	19 Stone Hedge Lane/prvt 210 1 Family Res - WTRFNT Ogdensburg Csd 401200	38,800	COUNTY TAXABLE VALUE	90,000		1- 77- 6
Ashley Mark J	FRNT 44.00 DPTH 300.00	90,000	TOWN TAXABLE VALUE	90,000		
3031 21st Street	EAST-0188297 NRTH-1705676		SCHOOL TAXABLE VALUE	90,000		
Bakersfield, CA 93301	DEED BOOK 2009 PG-11412		FD029 Oswegatchie Fire Pro	90,000 TO M		
	FULL MARKET VALUE	90,000				

58.051-1-8.1	21 Stone Hedge Lane/prvt 260 Seasonal res - WTRFNT Ogdensburg Csd 401200	61,500	COUNTY TAXABLE VALUE	95,000		1- 78-12
LaRose Christine J	Re:One Sty Cottage	95,000	TOWN TAXABLE VALUE	95,000		
7915 State Highway 68	w/79'wf		SCHOOL TAXABLE VALUE	95,000		
Ogdensburg, NY 13669	0504SP90000		FD029 Oswegatchie Fire Pro	95,000 TO M		
	FRNT 79.00 DPTH 305.00					
	EAST-0188318 NRTH-1705735					
	DEED BOOK 2004 PG-9472					
	FULL MARKET VALUE	95,000				

58.051-1-8.2	40 Klondike Rd/prvt 210 1 Family Res - WTRFNT Ogdensburg Csd 401200	68,200	Enhanced S 41834	0	0	65,300
Seymour William J (LU)	92'wEx309x92x295	163,000	COUNTY TAXABLE VALUE	163,000		
Seymour Mary E (LU)	FRNT 92.00 DPTH		TOWN TAXABLE VALUE	163,000		
40 Klondike Rd	ACRES 0.70		SCHOOL TAXABLE VALUE	97,700		
Ogdensburg, NY 13669	EAST-0188388 NRTH-1705791		FD029 Oswegatchie Fire Pro	163,000 TO M		
	DEED BOOK 2011 PG-15269					
	FULL MARKET VALUE	163,000				

58.051-1-9	38 Klondike Rd/prvt 210 1 Family Res Ogdensburg Csd 401200	32,600	Basic Star 41854	0	0	30,000
Blair David Mark	75xvar	136,000	COUNTY TAXABLE VALUE	136,000		
Blair Bruce R	FRNT 75.00 DPTH 420.00		TOWN TAXABLE VALUE	136,000		
Attn: Bruce Blair	EAST-0188450 NRTH-1705845		SCHOOL TAXABLE VALUE	106,000		
38 Klondike Rd	DEED BOOK 991 PG-01145		FD029 Oswegatchie Fire Pro	136,000 TO M		
Ogdensburg, NY 13669	FULL MARKET VALUE	136,000				

STATE OF NEW YORK
COUNTY - St Lawrence
TOWN - Oswegatchie
SWIS - 406489

2 0 1 6 T E N T A T I V E A S S E S S M E N T R O L L
T A X A B L E SECTION OF THE ROLL - 1

PAGE 173
VALUATION DATE-JUL 01, 2015
TAXABLE STATUS DATE-MAR 01, 2016

TAX MAP NUMBER SEQUENCE
UNIFORM PERCENT OF VALUE IS 100.00
UNIFORM PERCENT OF VALUE IS 100.00

TAX MAP PARCEL NUMBER	PROPERTY LOCATION & CLASS	ASSESSMENT	EXEMPTION CODE	COUNTY	TOWN	SCHOOL
CURRENT OWNERS NAME	SCHOOL DISTRICT	LAND	TAX DESCRIPTION	TAXABLE VALUE		
CURRENT OWNERS ADDRESS	PARCEL SIZE/GRID COORD	TOTAL	SPECIAL DISTRICTS	ACCOUNT NO.		

58.051-1-10	36 Klondike Rd/prvt 210 1 Family Res - WTRFNT Ogdensburg Csd 401200	55,100	Enhanced S 41834	0	0	0
Stevenson Eleanor M (Lu)	Re:Structures	155,000	COUNTY TAXABLE VALUE	155,000		65,300
36 Klondike Rd	FRNT 75.00 DPTH 290.00		TOWN TAXABLE VALUE	155,000		
Ogdensburg, NY 13669	EAST-0188519 NRTH-1705901		SCHOOL TAXABLE VALUE	89,700		
	DEED BOOK 2010 PG-520		FD029 Oswegatchie Fire Pro	155,000 TO M		
	FULL MARKET VALUE	155,000	*****			

58.051-1-11	34 Klondike Rd/prvt 210 1 Family Res - WTRFNT Ogdensburg Csd 401200	55,100	COUNTY TAXABLE VALUE	215,000		1- 76-14
DiGiacco Robert	Re:1009sp215000	215,000	TOWN TAXABLE VALUE	215,000		
Srivastava Alka	FRNT 75.00 DPTH 280.00		SCHOOL TAXABLE VALUE	215,000		
34 Klondike Rd	EAST-0188571 NRTH-1705942		FD029 Oswegatchie Fire Pro	215,000 TO M		
Ogdensburg, NY 13669	DEED BOOK 2009 PG-18164					
	FULL MARKET VALUE	215,000	*****			

58.051-1-12	32 Klondike Rd/prvt 270 Mfg housing - WTRFNT Ogdensburg Csd 401200	42,800	COUNTY TAXABLE VALUE	106,000		1- 77- 4
Murphy Mark	50x275x50x270	106,000	TOWN TAXABLE VALUE	106,000		
102 Wyker Cir	FRNT 50.00 DPTH 272.00		SCHOOL TAXABLE VALUE	106,000		
Liverpool, NY 13088	BANK8888295		FD029 Oswegatchie Fire Pro	106,000 TO M		
	EAST-0188614 NRTH-1705989					
	DEED BOOK 2005 PG-18451					
	FULL MARKET VALUE	106,000	*****			

58.051-1-13	30 Klondike Rd/prvt 260 Seasonal res - WTRFNT Ogdensburg Csd 401200	42,800	COUNTY TAXABLE VALUE	65,000		1- 77- 3
Murphy Joseph F (LU)	Re:Camp & land	65,000	TOWN TAXABLE VALUE	65,000		
Murphy Patricia A (LU)	50x270x50x264		SCHOOL TAXABLE VALUE	65,000		
4076 State Highway 37	FRNT 50.00 DPTH 267.00		FD029 Oswegatchie Fire Pro	65,000 TO M		
Ogdensburg, NY 13669	EAST-0188650 NRTH-1706025					
	DEED BOOK 2011 PG-6978					
	FULL MARKET VALUE	65,000	*****			

58.051-1-19	20 Klondike Rd/prvt 210 1 Family Res - WTRFNT Ogdensburg Csd 401200	42,800	Basic Star 41854	0	0	0
Ladouceur Peter A	50x268x50x267	120,000	COUNTY TAXABLE VALUE	120,000		30,000
Ladouceur Tracy L	FRNT 50.00 DPTH 268.00		TOWN TAXABLE VALUE	120,000		
PO Box 144	BANK8888869		SCHOOL TAXABLE VALUE	90,000		
Heuvelton, NY 13654	EAST-0188829 NRTH-1706200		FD029 Oswegatchie Fire Pro	120,000 TO M		
	DEED BOOK 2013 PG-1742					
	FULL MARKET VALUE	120,000	*****			

STATE OF NEW YORK
 COUNTY - St Lawrence
 TOWN - Oswegatchie
 SWIS - 406489

2 0 1 6 T E N T A T I V E A S S E S S M E N T R O L L
 T A X A B L E SECTION OF THE ROLL - 1

PAGE 174
 VALUATION DATE-JUL 01, 2015
 TAXABLE STATUS DATE-MAR 01, 2016

TAX MAP NUMBER SEQUENCE
 UNIFORM PERCENT OF VALUE IS 100.00
 UNIFORM PERCENT OF VALUE IS 100.00

TAX MAP PARCEL NUMBER	PROPERTY LOCATION & CLASS	ASSESSMENT	EXEMPTION CODE-----	COUNTY-----	TOWN-----	SCHOOL
CURRENT OWNERS NAME	SCHOOL DISTRICT	LAND	TAX DESCRIPTION	TAXABLE VALUE		
CURRENT OWNERS ADDRESS	PARCEL SIZE/GRID COORD	TOTAL	SPECIAL DISTRICTS	ACCOUNT NO.		

58.051-1-20	22 Klondike Rd/prvt 210 1 Family Res - WTRFNT		Basic Star 41854	0	0	0 30,000
Monnat Edwin P	Ogdensburg Csd 401200	42,800	COUNTY TAXABLE VALUE		147,000	
Monnat Mary	FRNT 50.00 DPTH 268.00	147,000	TOWN TAXABLE VALUE		147,000	
22 Klondike Rd	EAST-0188799 NRTH-1706159		SCHOOL TAXABLE VALUE		117,000	
Ogdensburg, NY 13669	DEED BOOK 1019 PG-233		FD029 Oswegatchie Fire Pro		147,000 TO M	
	FULL MARKET VALUE	147,000				

58.051-1-21	24 Klondike Rd/prvt 260 Seasonal res - WTRFNT		COUNTY TAXABLE VALUE		60,000	1- 41-12
Monnat Edwin P	Ogdensburg Csd 401200	31,800	TOWN TAXABLE VALUE		60,000	
Monnat Mary P	Re:0209sp40000	60,000	SCHOOL TAXABLE VALUE		60,000	
22 Klondike Rd	35x265x35x240		FD029 Oswegatchie Fire Pro		60,000 TO M	
Ogdensburg, NY 13669	FRNT 35.00 DPTH 245.00					
	EAST-0188764 NRTH-1706131					
	DEED BOOK 2009 PG-2337					
	FULL MARKET VALUE	60,000				

58.051-1-22	26 Klondike Rd/prvt 260 Seasonal res - WTRFNT		Enhanced S 41834	0	0	0 65,300
Griffith George (Lu)	Ogdensburg Csd 401200	50,200	COUNTY TAXABLE VALUE		125,000	
Griffith Mary (Lu)	Sold To Steven & Roxanne	125,000	TOWN TAXABLE VALUE		125,000	
26 Klondike Rd	Delarge.		SCHOOL TAXABLE VALUE		59,700	
Ogdensburg, NY 13669	65x275x65x265		FD029 Oswegatchie Fire Pro		125,000 TO M	
	FRNT 65.00 DPTH 270.00					
	EAST-0188732 NRTH-1706097					
	DEED BOOK 1098 PG-947					
	FULL MARKET VALUE	125,000				

58.051-1-23	28 Klondike Rd/prvt 210 1 Family Res - WTRFNT		VET WAR T 41123	0	0	9,000 0
Schofell John W	Ogdensburg Csd 401200	42,800	Basic Star 41854	0	0	0 30,000
Schofell Susan	Re:one Sty W/att Gar	130,000	VET WAR C 41122	0	12,000	0 0
28 Klondike Rd	50x275x50x275		COUNTY TAXABLE VALUE		118,000	
Ogdensburg, NY 13669	FRNT 50.00 DPTH 275.00		TOWN TAXABLE VALUE		121,000	
	EAST-0188689 NRTH-1706056		SCHOOL TAXABLE VALUE		100,000	
	DEED BOOK 1011 PG-874		FD029 Oswegatchie Fire Pro		130,000 TO M	
	FULL MARKET VALUE	130,000				

58.051-2-1	7170 Sh 37 210 1 Family Res		Enhanced S 41834	0	0	0 65,300
Huntley Hugh T	Ogdensburg Csd 401200	17,100	COUNTY TAXABLE VALUE		90,000	
7170 State Highway 37	FRNT 105.00 DPTH 175.00	90,000	TOWN TAXABLE VALUE		90,000	
Ogdensburg, NY 13669	BANK8888869		SCHOOL TAXABLE VALUE		24,700	
	EAST-0188933 NRTH-1704944		FD029 Oswegatchie Fire Pro		90,000 TO M	
	DEED BOOK 2004 PG-11858					
	FULL MARKET VALUE	90,000				

STATE OF NEW YORK
COUNTY - St Lawrence
TOWN - Oswegatchie
SWIS - 406489

2 0 1 6 T E N T A T I V E A S S E S S M E N T R O L L
T A X A B L E SECTION OF THE ROLL - 1

PAGE 175
VALUATION DATE-JUL 01, 2015
TAXABLE STATUS DATE-MAR 01, 2016

TAX MAP NUMBER SEQUENCE
UNIFORM PERCENT OF VALUE IS 100.00
UNIFORM PERCENT OF VALUE IS 100.00

TAX MAP PARCEL NUMBER	PROPERTY LOCATION & CLASS	ASSESSMENT	EXEMPTION CODE	COUNTY	TOWN	SCHOOL
CURRENT OWNERS NAME	SCHOOL DISTRICT	LAND	TAX DESCRIPTION	TAXABLE VALUE		
CURRENT OWNERS ADDRESS	PARCEL SIZE/GRID COORD	TOTAL	SPECIAL DISTRICTS			ACCOUNT NO.
***** 58.051-2-2 *****						
7184 Sh 37						1- 76- 1
58.051-2-2	210 1 Family Res		Enhanced S 41834	0	0	65,300
Perry Royal L	Ogdensburg Csd 401200	17,800	COUNTY TAXABLE VALUE		97,000	
Perry Joan E	FRNT 120.00 DPTH 175.00	97,000	TOWN TAXABLE VALUE		97,000	
7184 State Highway 37	EAST-0188996 NRTH-1705026		SCHOOL TAXABLE VALUE		31,700	
Ogdensburg, NY 13669	DEED BOOK 2012 PG-11768		FD029 Oswegatchie Fire Pro		97,000 TO M	
	FULL MARKET VALUE	97,000				
***** 58.051-2-3 *****						
7142 Sh 37						1- 72- 4
58.051-2-3	210 1 Family Res		Basic Star 41854	0	0	30,000
Bowman Stephanie	Ogdensburg Csd 401200	20,800	COUNTY TAXABLE VALUE		100,000	
7142 State Highway 37	FRNT 180.00 DPTH 175.00	100,000	TOWN TAXABLE VALUE		100,000	
Ogdensburg, NY 13669	BANK8888830		SCHOOL TAXABLE VALUE		70,000	
	EAST-0188781 NRTH-1704791		FD029 Oswegatchie Fire Pro		100,000 TO M	
	DEED BOOK 2008 PG-3644					
	FULL MARKET VALUE	100,000				
***** 58.051-2-4 *****						
7136 Sh 37						1- 34-11
58.051-2-4	210 1 Family Res		VET WAR C 41122	0	12,000	0
Burns Donna Q	Ogdensburg Csd 401200	17,800	VET WAR T 41123	0	0	9,000
7136 State Highway 37	FRNT 120.00 DPTH 175.00	100,000	Enhanced S 41834	0	0	65,300
Ogdensburg, NY 13669	EAST-0188675 NRTH-1704684		COUNTY TAXABLE VALUE		88,000	
	DEED BOOK 2013 PG-6146		TOWN TAXABLE VALUE		91,000	
	FULL MARKET VALUE	100,000	SCHOOL TAXABLE VALUE		34,700	
			FD029 Oswegatchie Fire Pro		100,000 TO M	
***** 58.051-2-5 *****						
7122 Sh 37						1- 34- 1
58.051-2-5	210 1 Family Res		VET WAR C 41122	0	9,000	0
McCullough John	Ogdensburg Csd 401200	23,600	VET WAR T 41123	0	0	9,000
7122 State Highway 37	Re:0908sp52500	60,000	Enhanced S 41834	0	0	60,000
Ogdensburg, NY 13669	FRNT 60.00 DPTH		COUNTY TAXABLE VALUE		51,000	
	ACRES 1.80		TOWN TAXABLE VALUE		51,000	
	EAST-0188613 NRTH-1704615		SCHOOL TAXABLE VALUE		0	
	DEED BOOK 2008 PG-17171		FD029 Oswegatchie Fire Pro		60,000 TO M	
	FULL MARKET VALUE	60,000				
***** 58.051-2-6 *****						
7112,7116 Sh 37						1- 80-13
58.051-2-6	210 1 Family Res		Basic Star 41854	0	0	30,000
Shetler Levi J	Ogdensburg Csd 401200	23,300	COUNTY TAXABLE VALUE		100,000	
Shetler Leah L	Re:Alta Courts #7116	100,000	TOWN TAXABLE VALUE		100,000	
7112 State Highway 37	FRNT 180.00 DPTH 300.00		SCHOOL TAXABLE VALUE		70,000	
Ogdensburg, NY 13669	ACRES 1.20		FD029 Oswegatchie Fire Pro		100,000 TO M	
	EAST-0188574 NRTH-1704494					
	DEED BOOK 2010 PG-335					
	FULL MARKET VALUE	100,000				

STATE OF NEW YORK
COUNTY - St Lawrence
TOWN - Oswegatchie
SWIS - 406489

2 0 1 6 T E N T A T I V E A S S E S S M E N T R O L L
T A X A B L E SECTION OF THE ROLL - 1

PAGE 176
VALUATION DATE-JUL 01, 2015
TAXABLE STATUS DATE-MAR 01, 2016

TAX MAP NUMBER SEQUENCE
UNIFORM PERCENT OF VALUE IS 100.00
UNIFORM PERCENT OF VALUE IS 100.00

TAX MAP PARCEL NUMBER	PROPERTY LOCATION & CLASS	ASSESSMENT	EXEMPTION CODE-----	COUNTY-----	TOWN-----	SCHOOL
CURRENT OWNERS NAME	SCHOOL DISTRICT	LAND	TAX DESCRIPTION	TAXABLE VALUE		
CURRENT OWNERS ADDRESS	PARCEL SIZE/GRID COORD	TOTAL	SPECIAL DISTRICTS			ACCOUNT NO.

7092 Sh 37				58.051-2-7		*****
58.051-2-7	210 1 Family Res		Enhanced S 41834	0	0	1- 84-13
Silver John D	Ogdensburg Csd 401200	14,100	COUNTY TAXABLE VALUE		45,000	45,000
7092 State Highway 37	FRNT 60.00 DPTH 300.00	45,000	TOWN TAXABLE VALUE		45,000	
Ogdensburg, NY 13669	BANK8888209		SCHOOL TAXABLE VALUE		0	
	EAST-0188490 NRTH-1704394		FD029 Oswegatchie Fire Pro		45,000	TO M
	DEED BOOK 2013 PG-20106					
	FULL MARKET VALUE	45,000				

7086 Sh 37				58.051-2-8		*****
58.051-2-8	210 1 Family Res		Enhanced S 41834	0	0	1- 73- 1
Clegg Christopher R	Ogdensburg Csd 401200	17,800	COUNTY TAXABLE VALUE		72,000	65,300
7086 State Highway 37	FRNT 120.00 DPTH 175.00	72,000	TOWN TAXABLE VALUE		72,000	
Ogdensburg, NY 13669	EAST-0188389 NRTH-1704375		SCHOOL TAXABLE VALUE		6,700	
	DEED BOOK 2001 PG-20892		FD029 Oswegatchie Fire Pro		72,000	TO M
	FULL MARKET VALUE	72,000				

7076 Sh 37				58.051-2-9		*****
58.051-2-9	210 1 Family Res		Enhanced S 41834	0	0	1- 47-11
Kelly Janet L	Ogdensburg Csd 401200	16,500	COUNTY TAXABLE VALUE		79,000	65,300
PO Box 147	FRNT 95.00 DPTH 175.00	79,000	TOWN TAXABLE VALUE		79,000	
Ogdensburg, NY 13669	EAST-0188309 NRTH-1704293		SCHOOL TAXABLE VALUE		13,700	
	DEED BOOK 00974 PG-00760		FD029 Oswegatchie Fire Pro		79,000	TO M
	FULL MARKET VALUE	79,000				

7066 Sh 37				58.051-2-11		*****
58.051-2-11	210 1 Family Res		Basic Star 41854	0	0	1- 34- 7
Thornhill Nicole M	Ogdensburg Csd 401200	15,800	COUNTY TAXABLE VALUE		97,000	30,000
Thornhill Craig S	Re:07sp95000	97,000	TOWN TAXABLE VALUE		97,000	
7066 State Highway 37	FRNT 85.00 DPTH 175.00		SCHOOL TAXABLE VALUE		67,000	
Ogdensburg, NY 13669	EAST-0188254 NRTH-1704232		FD029 Oswegatchie Fire Pro		97,000	TO M
	DEED BOOK 2008 PG-1432					
	FULL MARKET VALUE	97,000				

7158 Sh 37				58.051-2-15		*****
58.051-2-15	210 1 Family Res		Basic Star 41854	0	0	1- 86- 2
Barr Eric T	Ogdensburg Csd 401200	15,100	COUNTY TAXABLE VALUE		63,000	30,000
7158 State Highway 37	Re:082010sp62500	63,000	TOWN TAXABLE VALUE		63,000	
Ogdensburg, NY 13669	FRNT 75.00 DPTH 175.00		SCHOOL TAXABLE VALUE		33,000	
	BANK8888150		FD029 Oswegatchie Fire Pro		63,000	TO M
	EAST-0188861 NRTH-1704878					
	DEED BOOK 2010 PG-11967					
	FULL MARKET VALUE	63,000				

STATE OF NEW YORK
COUNTY - St Lawrence
TOWN - Oswegatchie
SWIS - 406489

2 0 1 6 T E N T A T I V E A S S E S S M E N T R O L L
T A X A B L E SECTION OF THE ROLL - 1

PAGE 177
VALUATION DATE-JUL 01, 2015
TAXABLE STATUS DATE-MAR 01, 2016

TAX MAP NUMBER SEQUENCE
UNIFORM PERCENT OF VALUE IS 100.00
UNIFORM PERCENT OF VALUE IS 100.00

TAX MAP PARCEL NUMBER	PROPERTY LOCATION & CLASS	ASSESSMENT	EXEMPTION CODE-----	COUNTY-----	TOWN-----	SCHOOL
CURRENT OWNERS NAME	SCHOOL DISTRICT	LAND	TAX DESCRIPTION	TAXABLE VALUE		ACCOUNT NO.
CURRENT OWNERS ADDRESS	PARCEL SIZE/GRID COORD	TOTAL	SPECIAL DISTRICTS			

58.051-2-16	7191 Sh 37			58.051-2-16		*****
LaRose Bruce	418 Inn/lodge		COUNTY TAXABLE VALUE	300,000		1- 66-13
LaRose Yvonne	Ogdensburg Csd 401200	58,300	TOWN TAXABLE VALUE	300,000		
101 Acco Dr	Re:10 Rooms	300,000	SCHOOL TAXABLE VALUE	300,000		
Ogdensburg, NY 13669	ACRES 3.50		FD029 Oswegatchie Fire Pro	300,000 TO M		
	EAST-0188696 NRTH-1705425					
	DEED BOOK 2014 PG-8890					
	FULL MARKET VALUE	300,000				

58.051-2-17	7165 Sh 37			58.051-2-17		*****
Trivilino Philip J	210 1 Family Res		VET COM C 41132	0	20,000	0
Trivilino Brenda M	Ogdensburg Csd 401200	53,800	VET COM T 41133	0	0	15,000
7165 State Highway 37	Re:1012sp88500	95,000	VET DIS C 41142	0	14,250	0
Ogdensburg, NY 13669	FRNT 180.00 DPTH		VET DIS T 41143	0	0	14,250
	ACRES 2.60 BANK8888830		Basic Star 41854	0	0	0
	EAST-0188546 NRTH-1705279					30,000
	DEED BOOK 2012 PG-16062		COUNTY TAXABLE VALUE	60,750		
	FULL MARKET VALUE	95,000	TOWN TAXABLE VALUE	65,750		
			SCHOOL TAXABLE VALUE	65,000		
			FD029 Oswegatchie Fire Pro	95,000 TO M		

58.051-2-18	7151 Sh 37			58.051-2-18		*****
Rand Leroy	210 1 Family Res		VET WAR C 41122	0	12,000	0
Rand Sandra	Ogdensburg Csd 401200	46,300	VET WAR T 41123	0	0	9,000
7151 State Highway 37	Re:2010sp92000	100,000	Enhanced S 41834	0	0	0
Ogdensburg, NY 13669	ACRES 1.10		COUNTY TAXABLE VALUE	88,000		65,300
	EAST-0188459 NRTH-1705175		TOWN TAXABLE VALUE	91,000		
	DEED BOOK 2010 PG-11566		SCHOOL TAXABLE VALUE	34,700		
	FULL MARKET VALUE	100,000	FD029 Oswegatchie Fire Pro	100,000 TO M		

58.051-2-19	2 Sunset Cir			58.051-2-19		*****
Zhang Lianhong	210 1 Family Res		COUNTY TAXABLE VALUE	304,000		1- 24-4.10
39 Fell Farm Rd	Ogdensburg Csd 401200	29,000	TOWN TAXABLE VALUE	304,000		
Ogdensburg, NY 13669	Lots 9 & 10	304,000	SCHOOL TAXABLE VALUE	304,000		
	170x123x83x5x55x260x279 +		FD029 Oswegatchie Fire Pro	304,000 TO M		
	123x121x40					
	ACRES 1.40					
	EAST-0188990 NRTH-1706026					
	DEED BOOK 2014 PG-1451					
	FULL MARKET VALUE	304,000				

58.051-2-20	31,77 Acco Dr & 7221 Sh 37			58.051-2-20		*****
LaRose Bruce	415 Motel		COUNTY TAXABLE VALUE	700,000		1- 75-13
LaRose Yvonne	Ogdensburg Csd 401200	149,000	TOWN TAXABLE VALUE	700,000		
101 Acco Dr	Re:Motel, Restaurant,	700,000	SCHOOL TAXABLE VALUE	700,000		
Ogdensburg, NY 13669	Conference Ctr & 18 Boat		FD029 Oswegatchie Fire Pro	700,000 TO M		
	200'Wf 2011sp1750000					
	ACRES 9.30					
	EAST-0188974 NRTH-1705669					
	DEED BOOK 2014 PG-8890					
	FULL MARKET VALUE	700,000				



STATE OF NEW YORK
COUNTY - St Lawrence
TOWN - Oswegatchie
SWIS - 406489

2 0 1 6 T E N T A T I V E A S S E S S M E N T R O L L
T A X A B L E SECTION OF THE ROLL - 1

PAGE 178
VALUATION DATE-JUL 01, 2015
TAXABLE STATUS DATE-MAR 01, 2016

TAX MAP NUMBER SEQUENCE
UNIFORM PERCENT OF VALUE IS 100.00
UNIFORM PERCENT OF VALUE IS 100.00

TAX MAP PARCEL NUMBER	PROPERTY LOCATION & CLASS	ASSESSMENT	EXEMPTION CODE-----	COUNTY-----	TOWN-----	SCHOOL
CURRENT OWNERS NAME	SCHOOL DISTRICT	LAND	TAX DESCRIPTION	TAXABLE VALUE		
CURRENT OWNERS ADDRESS	PARCEL SIZE/GRID COORD	TOTAL	SPECIAL DISTRICTS			ACCOUNT NO.

58.051-2-21	7210 Sh 37			58.051-2-21		*****
Lalonde Gary W	270 Mfg housing		COUNTY TAXABLE VALUE	35,000		1- 71- 6
Lalonde Sue M	Ogdensburg Csd 401200	17,300	TOWN TAXABLE VALUE	35,000		
7196 State Highway 37	Re:082011sp35000	35,000	SCHOOL TAXABLE VALUE	35,000		
Ogdensburg, NY 13669	FRNT 128.00 DPTH 150.00		FD029 Oswegatchie Fire Pro	35,000 TO M		
	EAST-0189184 NRTH-1705230					
	DEED BOOK 2011 PG-12180					
	FULL MARKET VALUE	35,000				

58.051-2-22	7196 Sh 37			58.051-2-22		*****
Lalonde Gary W	210 1 Family Res	19,300	Enhanced S 41834	0	0	1- 74- 1
Lalonde Susan M	Ogdensburg Csd 401200	95,000	COUNTY TAXABLE VALUE	95,000		65,300
7196 State Highway 37	FRNT 150.00 DPTH 175.00		TOWN TAXABLE VALUE	95,000		
Ogdensburg, NY 13669	EAST-0189102 NRTH-1705119		SCHOOL TAXABLE VALUE	29,700		
	DEED BOOK 1038 PG-72		FD029 Oswegatchie Fire Pro	95,000 TO M		
	FULL MARKET VALUE	95,000				

58.051-3-1.1	36 Cedar Shores/prvt			58.051-3-1.1		*****
Finney Raymond	260 Seasonal res - WTRFNT	39,100	COUNTY TAXABLE VALUE	120,000		1- 95- 5.1
Finney Kathleen	Ogdensburg Csd 401200	120,000	TOWN TAXABLE VALUE	120,000		
321 Alston Woods Ct	50x150x56x172		SCHOOL TAXABLE VALUE	120,000		
Centerville, OH 45459-4400	FRNT 50.00 DPTH 160.00		FD029 Oswegatchie Fire Pro	120,000 TO M		
	EAST-0187618 NRTH-1704890					
	DEED BOOK 961 PG-618					
	FULL MARKET VALUE	120,000				

58.051-3-1.2	38 Cedar Shores/prvt			58.051-3-1.2		*****
Tracy Joseph Jr	260 Seasonal res - WTRFNT	47,000	COUNTY TAXABLE VALUE	100,000		1- 95- 5.2
Tracy Marion	Ogdensburg Csd 401200	100,000	TOWN TAXABLE VALUE	100,000		
PO Box 354	65'wfx150x50x88x37		SCHOOL TAXABLE VALUE	100,000		
Ogdensburg, NY 13669	FRNT 65.00 DPTH 150.00		FD029 Oswegatchie Fire Pro	100,000 TO M		
	EAST-0187578 NRTH-1704852					
	DEED BOOK 961 PG-616					
	FULL MARKET VALUE	100,000				

58.051-3-2	34 Cedar Shores/prvt			58.051-3-2		*****
Mashaw Mark T	260 Seasonal res - WTRFNT	52,600	COUNTY TAXABLE VALUE	100,000		1-101- 3
Mashaw Nancy Wilson	Ogdensburg Csd 401200	100,000	TOWN TAXABLE VALUE	100,000		
1005 Hamilton St	Re:1104sp75000		SCHOOL TAXABLE VALUE	100,000		
Ogdensburg, NY 13669	70'wfx260x74x220		FD029 Oswegatchie Fire Pro	100,000 TO M		
	FRNT 70.00 DPTH 240.00					
	EAST-0187643 NRTH-1704951					
	DEED BOOK 2004 PG-22462					
	FULL MARKET VALUE	100,000				

STATE OF NEW YORK
COUNTY - St Lawrence
TOWN - Oswegatchie
SWIS - 406489

2 0 1 6 T E N T A T I V E A S S E S S M E N T R O L L
T A X A B L E SECTION OF THE ROLL - 1

PAGE 179
VALUATION DATE-JUL 01, 2015
TAXABLE STATUS DATE-MAR 01, 2016

TAX MAP NUMBER SEQUENCE
UNIFORM PERCENT OF VALUE IS 100.00
UNIFORM PERCENT OF VALUE IS 100.00

TAX MAP PARCEL NUMBER	PROPERTY LOCATION & CLASS	ASSESSMENT	EXEMPTION CODE	COUNTY	TOWN	SCHOOL
CURRENT OWNERS NAME	SCHOOL DISTRICT	LAND	TAX DESCRIPTION	TAXABLE VALUE		
CURRENT OWNERS ADDRESS	PARCEL SIZE/GRID COORD	TOTAL	SPECIAL DISTRICTS	ACCOUNT NO.		

58.051-3-3.1	32 Cedar Shores/prvt			58.051-3-3.1		*****
Palmer Rogene	260 Seasonal res - WTRFNT		COUNTY TAXABLE VALUE		160,000	1- 30- 8
PO Box 625	Ogdensburg Csd 401200	56,300	TOWN TAXABLE VALUE		160,000	
Ogdensburg, NY 13669	E911 Numbering Lots	160,000	SCHOOL TAXABLE VALUE		160,000	
	1,3,4,5,		FD029 Oswegatchie Fire Pro		160,000 TO M	
	80'wfx200x23x81x40xvar					
	FRNT 80.00 DPTH					
	ACRES 0.66					
	EAST-0187700 NRTH-1704999					
	DEED BOOK 2007 PG-2223					
	FULL MARKET VALUE	160,000				

58.051-3-4	28A,B Cedar Shores/prvt			58.051-3-4		*****
Lindsay Properties, LLC	260 Seasonal res - WTRFNT		COUNTY TAXABLE VALUE		290,000	1-101- 7
PO Box 708	Ogdensburg Csd 401200	69,100	TOWN TAXABLE VALUE		290,000	
Ogdensburg, NY 13669	Re:New Home	290,000	SCHOOL TAXABLE VALUE		290,000	
	149'wfx240x147x200		FD029 Oswegatchie Fire Pro		290,000 TO M	
	FRNT 149.00 DPTH 220.00					
	EAST-0187750 NRTH-1705102					
	DEED BOOK 2006 PG-3650					
	FULL MARKET VALUE	290,000				

58.051-3-5.12	Cedar Shores/prvt			58.051-3-5.12		*****
Lindsey Properties, LLC	312 Vac w/imprv		COUNTY TAXABLE VALUE		37,000	
PO Box 708	Ogdensburg Csd 401200	7,000	TOWN TAXABLE VALUE		37,000	
Ogdensburg, NY 13669	100x81x101x81	37,000	SCHOOL TAXABLE VALUE		37,000	
	FRNT 100.00 DPTH 81.00		FD029 Oswegatchie Fire Pro		37,000 TO M	
	ACRES 0.19					
	EAST-0187834 NRTH-1705014					
	DEED BOOK 2007 PG-755					
	FULL MARKET VALUE	37,000				

58.051-3-5.111	24 Cedar Shores/prvt			58.051-3-5.111		*****
Tracy Joseph E & Marian F	210 1 Family Res - WTRFNT		Basic Star 41854	0	0	1- 86- 3
& Etal	Ogdensburg Csd 401200	71,000	COUNTY TAXABLE VALUE		300,000	0 30,000
PO Box 354	Re:1.5 Sty Modern Cape W/	300,000	TOWN TAXABLE VALUE		300,000	
Ogdensburg, NY 13669	Det Gar 148'wf		SCHOOL TAXABLE VALUE		270,000	
	0912sp325000		FD029 Oswegatchie Fire Pro		300,000 TO M	
	FRNT 148.00 DPTH					
	ACRES 1.50					
	EAST-0187899 NRTH-1705186					
	DEED BOOK 2012 PG-15185					
	FULL MARKET VALUE	300,000				

STATE OF NEW YORK
 COUNTY - St Lawrence
 TOWN - Oswegatchie
 SWIS - 406489

2 0 1 6 T E N T A T I V E A S S E S S M E N T R O L L
 T A X A B L E SECTION OF THE ROLL - 1

PAGE 180
 VALUATION DATE-JUL 01, 2015
 TAXABLE STATUS DATE-MAR 01, 2016

TAX MAP NUMBER SEQUENCE
 UNIFORM PERCENT OF VALUE IS 100.00
 UNIFORM PERCENT OF VALUE IS 100.00

TAX MAP PARCEL NUMBER	PROPERTY LOCATION & CLASS	ASSESSMENT	EXEMPTION CODE-----	COUNTY-----	TOWN-----	SCHOOL
CURRENT OWNERS NAME	SCHOOL DISTRICT	LAND	TAX DESCRIPTION	TAXABLE VALUE		ACCOUNT NO.
CURRENT OWNERS ADDRESS	PARCEL SIZE/GRID COORD	TOTAL	SPECIAL DISTRICTS			

58.051-3-6.1	16 Cedar Shores/prvt 210 1 Family Res - WTRFNT		Enhanced S 41834	0		1-102-11.1
Wright Sheila	Ogdensburg Csd 401200	75,100	COUNTY TAXABLE VALUE	90,000		65,300
PO Box 1411	FRNT 80.00 DPTH	90,000	TOWN TAXABLE VALUE	90,000		
Ogdensburg, NY 13669	ACRES 4.20 BANK8888288		SCHOOL TAXABLE VALUE	24,700		
	EAST-0188375 NRTH-1705031		FD029 Oswegatchie Fire Pro	90,000 TO M		
	DEED BOOK 1114 PG-883					
	FULL MARKET VALUE	90,000				

58.051-3-6.2	20 Cedar Shores/prvt 260 Seasonal res - WTRFNT		COUNTY TAXABLE VALUE	130,000		1-102-11.2
LaPine Family Trust	Ogdensburg Csd 401200	70,400	TOWN TAXABLE VALUE	130,000		
% Judy LaPine	150x285x151x265	130,000	SCHOOL TAXABLE VALUE	130,000		
216 Elizabeth St	FRNT 150.00 DPTH 275.00		FD029 Oswegatchie Fire Pro	130,000 TO M		
Ogdensburg, NY 13669	EAST-0187929 NRTH-1705350					
	DEED BOOK 2008 PG-12701					
	FULL MARKET VALUE	130,000				

58.051-3-7.11	Sh 37 312 Vac w/imprv		COUNTY TAXABLE VALUE	20,000		1- 93- 1
Stevenson Eleanor	Ogdensburg Csd 401200	20,000	TOWN TAXABLE VALUE	20,000		
36 Klondike Rd	Re:North On Rt 37/	20,000	SCHOOL TAXABLE VALUE	20,000		
Ogdensburg, NY 13669	Re:Uses neighbors drive		FD029 Oswegatchie Fire Pro	20,000 TO M		
	FRNT 174.00 DPTH					
	ACRES 2.30					
	EAST-0188107 NRTH-1704867					
	DEED BOOK 736 PG-00355					
	FULL MARKET VALUE	20,000				

58.051-3-7.12	7087 Sh 37 210 1 Family Res		VET COM C 41132	0	20,000	0
Perry Robert J	Ogdensburg Csd 401200	51,300	VET COM T 41133	0	0	15,000
Perry Dana A	Re:2013sp177250	182,000	VET DIS C 41142	0	40,000	0
7087 State Highway 37	FRNT 152.00 DPTH		VET DIS T 41143	0	0	30,000
Ogdensburg, NY 13669	ACRES 2.10 BANK8888830		Basic Star 41854	0	0	0
	EAST-0188013 NRTH-1704736		COUNTY TAXABLE VALUE	122,000		
	DEED BOOK 2013 PG-1491		TOWN TAXABLE VALUE	137,000		
	FULL MARKET VALUE	182,000	SCHOOL TAXABLE VALUE	152,000		
			FD029 Oswegatchie Fire Pro	182,000 TO M		

58.051-3-8	Sh 37 314 Rural vac<10		COUNTY TAXABLE VALUE	17,800		1- 58-13
Palmer Rogene B	Ogdensburg Csd 401200	17,800	TOWN TAXABLE VALUE	17,800		
PO Box 625	FRNT 75.00 DPTH	17,800	SCHOOL TAXABLE VALUE	17,800		
Ogdensburg, NY 13669	ACRES 1.20		FD029 Oswegatchie Fire Pro	17,800 TO M		
	EAST-0187987 NRTH-1704610					
	DEED BOOK 1066 PG-581					
	FULL MARKET VALUE	17,800				

STATE OF NEW YORK
COUNTY - St Lawrence
TOWN - Oswegatchie
SWIS - 406489

2 0 1 6 T E N T A T I V E A S S E S S M E N T R O L L
T A X A B L E SECTION OF THE ROLL - 1

PAGE 181
VALUATION DATE-JUL 01, 2015
TAXABLE STATUS DATE-MAR 01, 2016

TAX MAP NUMBER SEQUENCE
UNIFORM PERCENT OF VALUE IS 100.00
UNIFORM PERCENT OF VALUE IS 100.00

TAX MAP PARCEL NUMBER	PROPERTY LOCATION & CLASS	ASSESSMENT	EXEMPTION CODE-----	COUNTY-----	TOWN-----	SCHOOL
CURRENT OWNERS NAME	SCHOOL DISTRICT	LAND	TAX DESCRIPTION	TAXABLE VALUE		
CURRENT OWNERS ADDRESS	PARCEL SIZE/GRID COORD	TOTAL	SPECIAL DISTRICTS			ACCOUNT NO.

58.051-3-9	7059 Sh 37			58.051-3-9		*****
Schmidt Frederick L	417 Cottages - WTRFNT		COUNTY TAXABLE VALUE	225,000		1- 72- 7
Schmidt Carol M	Ogdensburg Csd 401200	125,000	TOWN TAXABLE VALUE	225,000		
7331 Seifert Rd	FRNT 43.00 DPTH	225,000	SCHOOL TAXABLE VALUE	225,000		
Rome, NY 13440	ACRES 2.40		FD029 Oswegatchie Fire Pro	225,000 TO M		
	EAST-0187817 NRTH-1704642					
	DEED BOOK 1040 PG-00341					
	FULL MARKET VALUE	225,000				

58.051-3-10	19 Peos Ln/prvt			58.051-3-10		*****
Peo Jerry G	260 Seasonal res - WTRFNT		COUNTY TAXABLE VALUE	95,000		
Ogdensburg, NY 13669	Ogdensburg Csd 401200	69,500	TOWN TAXABLE VALUE	95,000		
	143'waterfront	95,000	SCHOOL TAXABLE VALUE	95,000		
	FRNT 143.00 DPTH		FD029 Oswegatchie Fire Pro	95,000 TO M		
	ACRES 0.92					
	EAST-0187574 NRTH-1704654					
	DEED BOOK 00967 PG-00855					
	FULL MARKET VALUE	95,000				

58.051-3-11	7051 Sh 37			58.051-3-11		*****
Peo Jerry	210 1 Family Res		VET WAR C 41122	0	12,000	0
Peo Vicky M	Ogdensburg Csd 401200	36,700	VET WAR T 41123	0	0	9,000
Ogdensburg, NY 13669	106x350x133x351	110,000	VET DIS C 41142	0	27,500	0
	FRNT 106.00 DPTH 350.00		VET DIS T 41143	0	0	27,500
	EAST-0187907 NRTH-1704340		Enhanced S 41834	0	0	0
	DEED BOOK 982 PG-01029		COUNTY TAXABLE VALUE	70,500		65,300
	FULL MARKET VALUE	110,000	TOWN TAXABLE VALUE	73,500		
			SCHOOL TAXABLE VALUE	44,700		
			FD029 Oswegatchie Fire Pro	110,000 TO M		

58.051-3-12.1	14 Peos Ln/prvt			58.051-3-12.1		*****
Peo Jerry G	260 Seasonal res		COUNTY TAXABLE VALUE	35,000		1- 76-10.1
Ogdensburg, NY 13669	Ogdensburg Csd 401200	30,000	TOWN TAXABLE VALUE	35,000		
	Re:Road Added	35,000	SCHOOL TAXABLE VALUE	35,000		
	ACRES 0.72		FD029 Oswegatchie Fire Pro	35,000 TO M		
	EAST-0187721 NRTH-1704515					
	DEED BOOK 00966 PG-00978					
	FULL MARKET VALUE	35,000				

58.051-3-14.1	7035C Sh 37			58.051-3-14.1		*****
O'Shea Tamera	210 1 Family Res - WTRFNT		COUNTY TAXABLE VALUE	125,000		1-103-12.1
Ogdensburg, NY 13669	Ogdensburg Csd 401200	56,100	TOWN TAXABLE VALUE	125,000		
	Re:0297sp116000	125,000	SCHOOL TAXABLE VALUE	125,000		
	79x239x77x222		FD029 Oswegatchie Fire Pro	125,000 TO M		
	FRNT 79.00 DPTH 230.00					
	EAST-0187483 NRTH-1704591					
	DEED BOOK 2013 PG-15540					
	FULL MARKET VALUE	125,000				

STATE OF NEW YORK
COUNTY - St Lawrence
TOWN - Oswegatchie
SWIS - 406489

2 0 1 6 T E N T A T I V E A S S E S S M E N T R O L L
T A X A B L E SECTION OF THE ROLL - 1

PAGE 182
VALUATION DATE-JUL 01, 2015
TAXABLE STATUS DATE-MAR 01, 2016

TAX MAP NUMBER SEQUENCE
UNIFORM PERCENT OF VALUE IS 100.00
UNIFORM PERCENT OF VALUE IS 100.00

TAX MAP PARCEL NUMBER	PROPERTY LOCATION & CLASS	ASSESSMENT	EXEMPTION CODE	COUNTY	TOWN	SCHOOL
CURRENT OWNERS NAME	SCHOOL DISTRICT	LAND	TAX DESCRIPTION	TAXABLE VALUE		
CURRENT OWNERS ADDRESS	PARCEL SIZE/GRID COORD	TOTAL	SPECIAL DISTRICTS	ACCOUNT NO.		

58.051-3-14.2	7035A Sh 37			58.051-3-14.2		*****
Legacy Michael J	210 1 Family Res		Basic Star 41854	0	0	1-103-12.2
7035A State Highway 37	Ogdensburg Csd 401200	31,800	COUNTY TAXABLE VALUE	100,000		
Ogdensburg, NY 13669	FRNT 77.00 DPTH 225.00	100,000	TOWN TAXABLE VALUE	100,000		
	EAST-0187855 NRTH-1704227		SCHOOL TAXABLE VALUE	70,000		
	DEED BOOK 2013 PG-16687		FD029 Oswegatchie Fire Pro	100,000 TO M		
	FULL MARKET VALUE	100,000				

58.051-3-14.3	7035B Sh 37			58.051-3-14.3		*****
O'Shea Tamera	312 Vac w/imprv		COUNTY TAXABLE VALUE	35,000		1-103-12.3
7035C State Highway 37	Ogdensburg Csd 401200	25,000	TOWN TAXABLE VALUE	35,000		
Ogdensburg, NY 13669	FRNT 77.00 DPTH 305.00	35,000	SCHOOL TAXABLE VALUE	35,000		
	EAST-0187679 NRTH-1704403		FD029 Oswegatchie Fire Pro	35,000 TO M		
	DEED BOOK 2013 PG-16492					
	FULL MARKET VALUE	35,000				

58.051-3-15	14 Briggs Dr/prvt			58.051-3-15		*****
Lyons Patrick A	210 1 Family Res - WTRFNT		VET WAR C 41122	0	12,000	0
Lyons Mary S	Ogdensburg Csd 401200	59,100	VET WAR T 41123	0	0	9,000
14 Briggs Dr	100x204x94x222	180,000	Enhanced S 41834	0	0	0
Ogdensburg, NY 13669	FRNT 94.00 DPTH 213.00		COUNTY TAXABLE VALUE	168,000		65,300
	EAST-0187443 NRTH-1704518		TOWN TAXABLE VALUE	171,000		
	DEED BOOK 966 PG-00376		SCHOOL TAXABLE VALUE	114,700		
	FULL MARKET VALUE	180,000	FD029 Oswegatchie Fire Pro	180,000 TO M		

58.051-3-16	18 Briggs Dr/prvt			58.051-3-16		*****
Carr 2015 Family Trust	260 Seasonal res - WTRFNT		COUNTY TAXABLE VALUE	115,000		1- 33- 8
% Ruth E Carr	Ogdensburg Csd 401200	100,000	TOWN TAXABLE VALUE	115,000		
119 Tremont Ave	Re:180'wf	115,000	SCHOOL TAXABLE VALUE	115,000		
Kenmore, NY 14217	FRNT 180.00 DPTH		FD029 Oswegatchie Fire Pro	115,000 TO M		
	ACRES 4.00					
	EAST-0187576 NRTH-1704256					
	DEED BOOK 2015 PG-11981					
	FULL MARKET VALUE	115,000				

58.051-3-17	Sh 37			58.051-3-17		*****
O'Neil Marci Fraser	314 Rural vac<10 - WTRFNT		COUNTY TAXABLE VALUE	50,000		1- 94-12
411 Jay St	Ogdensburg Csd 401200	50,000	TOWN TAXABLE VALUE	50,000		
Ogdensburg, NY 13669	Also See 979/836	50,000	SCHOOL TAXABLE VALUE	50,000		
	ACRES 1.30		FD029 Oswegatchie Fire Pro	50,000 TO M		
	EAST-0187440 NRTH-1704158					
	DEED BOOK 2002 PG-6925					
	FULL MARKET VALUE	50,000				

STATE OF NEW YORK
 COUNTY - St Lawrence
 TOWN - Oswegatchie
 SWIS - 406489

2 0 1 6 T E N T A T I V E A S S E S S M E N T R O L L
 T A X A B L E SECTION OF THE ROLL - 1

PAGE 183
 VALUATION DATE-JUL 01, 2015
 TAXABLE STATUS DATE-MAR 01, 2016

TAX MAP NUMBER SEQUENCE
 UNIFORM PERCENT OF VALUE IS 100.00
 UNIFORM PERCENT OF VALUE IS 100.00

TAX MAP PARCEL NUMBER	PROPERTY LOCATION & CLASS	ASSESSMENT	EXEMPTION CODE-----	COUNTY-----	TOWN-----	SCHOOL
CURRENT OWNERS NAME	SCHOOL DISTRICT	LAND	TAX DESCRIPTION	TAXABLE VALUE		
CURRENT OWNERS ADDRESS	PARCEL SIZE/GRID COORD	TOTAL	SPECIAL DISTRICTS	ACCOUNT NO.		

58.051-3-18	6987B Sh 37			58.051-3-18	*****	
O'Neil Marci Fraser	260 Seasonal res - WTRFNT		COUNTY TAXABLE VALUE	60,000	1- 70- 6	
411 Jay St	Ogdensburg Csd 401200	30,400	TOWN TAXABLE VALUE	60,000		
Ogdensburg, NY 13669	Re:Borders 58.059-2-3	60,000	SCHOOL TAXABLE VALUE	60,000		
	79wfx78x72x78		FD029 Oswegatchie Fire Pro	60,000 TO M		
	FRNT 79.00 DPTH 78.00					
	EAST-0187160 NRTH-1704309					
	DEED BOOK 2002 PG-6925					
	FULL MARKET VALUE	60,000				

STATE OF NEW YORK
 COUNTY - St Lawrence
 TOWN - Oswegatchie
 SWIS - 406489

2 0 1 6 T E N T A T I V E A S S E S S M E N T R O L L
 T A X A B L E S E C T I O N O F T H E R O L L - 1
 M A P S E C T I O N - 058
 S U B - S E C T I O N - 051
 U N I F O R M P E R C E N T O F V A L U E I S 100.00

PAGE 184
 VALUATION DATE-JUL 01, 2015
 TAXABLE STATUS DATE-MAR 01, 2016
 RPS150/V04/L015
 CURRENT DATE 4/26/2016

*** S P E C I A L D I S T R I C T S U M M A R Y ***

CODE	DISTRICT NAME	TOTAL PARCELS	EXTENSION TYPE	EXTENSION VALUE	AD VALOREM VALUE	EXEMPT AMOUNT	TAXABLE VALUE
FD029	Oswegatchie Fi	60	TOTAL M		7395,600		7395,600

*** S C H O O L D I S T R I C T S U M M A R Y ***

CODE	DISTRICT NAME	TOTAL PARCELS	ASSESSED LAND	ASSESSED TOTAL	EXEMPT AMOUNT	TOTAL TAXABLE	STAR AMOUNT	STAR TAXABLE
401200	Ogdensburg Csd	60	2630,800	7395,600		7395,600	1343,900	6051,700
	S U B - T O T A L	60	2630,800	7395,600		7395,600	1343,900	6051,700
	T O T A L	60	2630,800	7395,600		7395,600	1343,900	6051,700

*** S Y S T E M C O D E S S U M M A R Y ***

NO SYSTEM EXEMPTIONS AT THIS LEVEL

*** E X E M P T I O N S U M M A R Y ***

CODE	DESCRIPTION	TOTAL PARCELS	COUNTY	TOWN	SCHOOL
41122	VET WAR C	6	69,000		
41123	VET WAR T	6		54,000	
41132	VET COM C	2	40,000		
41133	VET COM T	2		30,000	
41142	VET DIS C	3	81,750		
41143	VET DIS T	3		71,750	
41834	Enhanced S	15			953,900
41854	Basic Star	13			390,000
	T O T A L	50	190,750	155,750	1343,900

STATE OF NEW YORK
COUNTY - St Lawrence
TOWN - Oswegatchie
SWIS - 406489

2 0 1 6 T E N T A T I V E A S S E S S M E N T R O L L
T A X A B L E SECTION OF THE ROLL - 1
M A P S E C T I O N - 058
S U B - S E C T I O N - 051
UNIFORM PERCENT OF VALUE IS 100.00

PAGE 185
VALUATION DATE-JUL 01, 2015
TAXABLE STATUS DATE-MAR 01, 2016
RPS150/V04/L015
CURRENT DATE 4/26/2016

*** G R A N D T O T A L S ***

ROLL SEC	DESCRIPTION	TOTAL PARCELS	ASSESSED LAND	ASSESSED TOTAL	TAXABLE COUNTY	TAXABLE TOWN	TAXABLE SCHOOL	STAR TAXABLE
1	TAXABLE	60	2630,800	7395,600	7204,850	7239,850	7395,600	6051,700

STATE OF NEW YORK
 COUNTY - St Lawrence
 TOWN - Oswegatchie
 SWIS - 406489

2 0 1 6 T E N T A T I V E A S S E S S M E N T R O L L
 T A X A B L E SECTION OF THE ROLL - 1

PAGE 186
 VALUATION DATE-JUL 01, 2015
 TAXABLE STATUS DATE-MAR 01, 2016

TAX MAP NUMBER SEQUENCE
 UNIFORM PERCENT OF VALUE IS 100.00
 UNIFORM PERCENT OF VALUE IS 100.00

TAX MAP PARCEL NUMBER	PROPERTY LOCATION & CLASS	ASSESSMENT	EXEMPTION CODE	COUNTY	TOWN	SCHOOL
CURRENT OWNERS NAME	SCHOOL DISTRICT	LAND	TAX DESCRIPTION	TAXABLE VALUE		
CURRENT OWNERS ADDRESS	PARCEL SIZE/GRID COORD	TOTAL	SPECIAL DISTRICTS			ACCOUNT NO.

58.052-1-1	7350 Sh 37 210 1 Family Res		Basic Star 41854	0		1-102-13
Montroy Scott R	Ogdensburg Csd 401200	19,100	COUNTY TAXABLE VALUE	85,000	0	30,000
Montroy Susan	FRNT 120.00 DPTH 300.00	85,000	TOWN TAXABLE VALUE	85,000		
7350 State Highway 37	EAST-0190139 NRTH-1706118		SCHOOL TAXABLE VALUE	55,000		
Ogdensburg, NY 13669	DEED BOOK 1053 PG-718		FD029 Oswegatchie Fire Pro	85,000 TO M		
	FULL MARKET VALUE	85,000				

58.052-1-2	7340 Sh 37 210 1 Family Res		Basic Star 41854	0		1- 64- 2
Sharrow Mark P	Ogdensburg Csd 401200	24,400	COUNTY TAXABLE VALUE	100,000	0	30,000
Sharrow Eileen J	Re:Cape Cod 2.0 Sty	100,000	TOWN TAXABLE VALUE	100,000		
7340 State Highway 37	FRNT 120.00 DPTH 1200.00		SCHOOL TAXABLE VALUE	70,000		
Ogdensburg, NY 13669	ACRES 3.30		FD029 Oswegatchie Fire Pro	100,000 TO M		
	EAST-0190375 NRTH-1705715					
	DEED BOOK 1070 PG-829					
	FULL MARKET VALUE	100,000				

58.052-1-3	7320 Sh 37 210 1 Family Res		Basic Star 41854	0		1- 55- 3
Savage Edward	Ogdensburg Csd 401200	24,700	COUNTY TAXABLE VALUE	60,000	0	30,000
Savage Sandra	FRNT 140.00 DPTH 1200.00	60,000	TOWN TAXABLE VALUE	60,000		
7320 State Highway 37	ACRES 3.90		SCHOOL TAXABLE VALUE	30,000		
Ogdensburg, NY 13669	EAST-0190282 NRTH-1705630		FD029 Oswegatchie Fire Pro	60,000 TO M		
	DEED BOOK 948 PG-1133					
	FULL MARKET VALUE	60,000				

58.052-1-4	7312 Sh 37 210 1 Family Res		Basic Star 41854	0		1- 97- 5
McLellan Shelley	Ogdensburg Csd 401200	23,500	COUNTY TAXABLE VALUE	79,800	0	30,000
7312 State Highway 37	FRNT 86.00 DPTH	79,800	TOWN TAXABLE VALUE	79,800		
Ogdensburg, NY 13669	ACRES 1.60 BANK8888830		SCHOOL TAXABLE VALUE	49,800		
	EAST-0190026 NRTH-1705704		FD029 Oswegatchie Fire Pro	79,800 TO M		
	DEED BOOK 2013 PG-16648					
	FULL MARKET VALUE	79,800				

58.052-1-5	5 Sunset Cir 210 1 Family Res		CW_15_VET/ 41162	0	12,000	1- 24-4.14
Bean Eugene E	Ogdensburg Csd 401200	20,000	Enhanced S 41834	0	0	0
Bean Patricia A	94ffx240x207x252 Lot 14	170,000	COUNTY TAXABLE VALUE	158,000	0	65,300
5 Sunset Cir	FRNT 94.00 DPTH		TOWN TAXABLE VALUE	170,000		
Ogdensburg, NY 13669	ACRES 0.70		SCHOOL TAXABLE VALUE	104,700		
	EAST-0189541 NRTH-1706140		FD029 Oswegatchie Fire Pro	170,000 TO M		
	DEED BOOK 1035 PG-00192					
	FULL MARKET VALUE	170,000				

STATE OF NEW YORK
COUNTY - St Lawrence
TOWN - Oswegatchie
SWIS - 406489

2 0 1 6 T E N T A T I V E A S S E S S M E N T R O L L
T A X A B L E SECTION OF THE ROLL - 1

PAGE 187
VALUATION DATE-JUL 01, 2015
TAXABLE STATUS DATE-MAR 01, 2016

TAX MAP NUMBER SEQUENCE
UNIFORM PERCENT OF VALUE IS 100.00
UNIFORM PERCENT OF VALUE IS 100.00

TAX MAP PARCEL NUMBER	PROPERTY LOCATION & CLASS	ASSESSMENT	EXEMPTION CODE	COUNTY	TOWN	SCHOOL
CURRENT OWNERS NAME	SCHOOL DISTRICT	LAND	TAX DESCRIPTION	TAXABLE VALUE		
CURRENT OWNERS ADDRESS	PARCEL SIZE/GRID COORD	TOTAL	SPECIAL DISTRICTS	ACCOUNT NO.		

58.052-1-6	7 Sunset Cir			58.052-1-6	*****	
Edwards Stephen P	311 Res vac land		COUNTY TAXABLE VALUE	15,000	1- 24-4.13	
Edwards Mary J	Ogdensburg Csd 401200	15,000	TOWN TAXABLE VALUE	15,000		
8 Sunset Cir	Re:0303sp10750vac	15,000	SCHOOL TAXABLE VALUE	15,000		
Ogdensburg, NY 13669	63xvar Lot 13		FD029 Oswegatchie Fire Pro	15,000 TO M		
	FRNT 63.00 DPTH					
	ACRES 1.00 BANK8888870					
	EAST-0189608 NRTH-1706016					
	DEED BOOK 1046 PG-544					
	FULL MARKET VALUE	15,000				

58.052-1-7	8 Sunset Cir			58.052-1-7	*****	
Edwards Stephen P	210 1 Family Res		Basic Star 41854	0	0	1- 24-4.12
Edwards Mary J	Ogdensburg Csd 401200	23,300	COUNTY TAXABLE VALUE	160,000	0	30,000
8 Sunset Cir	Lot 12	160,000	TOWN TAXABLE VALUE	160,000		
Ogdensburg, NY 13669	63x95x276x100x270		SCHOOL TAXABLE VALUE	130,000		
	FRNT 63.00 DPTH		FD029 Oswegatchie Fire Pro	160,000 TO M		
	ACRES 1.10 BANK8888870					
	EAST-0189446 NRTH-1705860					
	DEED BOOK 1092 PG-317					
	FULL MARKET VALUE	160,000				

58.052-1-8	6 Sunset Cir			58.052-1-8	*****	
Lyons-Hart Jimmy L	210 1 Family Res		Basic Star 41854	0	0	1- 24-4.11
Lyons-Hart Cindy Lou	Ogdensburg Csd 401200	22,200	COUNTY TAXABLE VALUE	170,000	0	30,000
6 Sunset Cir	Re:1206sp170000	170,000	TOWN TAXABLE VALUE	170,000		
Ogdensburg, NY 13669	Re:1012sp155000		SCHOOL TAXABLE VALUE	140,000		
	94x270x218x279 Lot 11		FD029 Oswegatchie Fire Pro	170,000 TO M		
	FRNT 94.00 DPTH					
	ACRES 0.90					
	EAST-0189312 NRTH-1705912					
	DEED BOOK 2012 PG-17534					
	FULL MARKET VALUE	170,000				

STATE OF NEW YORK
 COUNTY - St Lawrence
 TOWN - Oswegatchie
 SWIS - 406489

2 0 1 6 T E N T A T I V E A S S E S S M E N T R O L L
 T A X A B L E S E C T I O N O F T H E R O L L - 1
 M A P S E C T I O N - 058
 S U B - S E C T I O N - 052
 U N I F O R M P E R C E N T O F V A L U E I S 100.00

PAGE 188
 VALUATION DATE-JUL 01, 2015
 TAXABLE STATUS DATE-MAR 01, 2016
 RPS150/V04/L015
 CURRENT DATE 4/26/2016

*** S P E C I A L D I S T R I C T S U M M A R Y ***

CODE	DISTRICT NAME	TOTAL PARCELS	EXTENSION TYPE	EXTENSION VALUE	AD VALOREM VALUE	EXEMPT AMOUNT	TAXABLE VALUE
FD029	Oswegatchie Fi	8	TOTAL M		839,800		839,800

*** S C H O O L D I S T R I C T S U M M A R Y ***

CODE	DISTRICT NAME	TOTAL PARCELS	ASSESSED LAND	ASSESSED TOTAL	EXEMPT AMOUNT	TOTAL TAXABLE	STAR AMOUNT	STAR TAXABLE
401200	Ogdensburg Csd	8	172,200	839,800		839,800	245,300	594,500
	S U B - T O T A L	8	172,200	839,800		839,800	245,300	594,500
	T O T A L	8	172,200	839,800		839,800	245,300	594,500

*** S Y S T E M C O D E S S U M M A R Y ***

NO SYSTEM EXEMPTIONS AT THIS LEVEL

*** E X E M P T I O N S U M M A R Y ***

CODE	DESCRIPTION	TOTAL PARCELS	COUNTY	TOWN	SCHOOL
41162	CW_15_VET/	1	12,000		
41834	Enhanced S	1			65,300
41854	Basic Star	6			180,000
	T O T A L	8	12,000		245,300

STATE OF NEW YORK
COUNTY - St Lawrence
TOWN - Oswegatchie
SWIS - 406489

2 0 1 6 T E N T A T I V E A S S E S S M E N T R O L L
T A X A B L E SECTION OF THE ROLL - 1
M A P S E C T I O N - 058
S U B - S E C T I O N - 052
UNIFORM PERCENT OF VALUE IS 100.00

PAGE 189
VALUATION DATE-JUL 01, 2015
TAXABLE STATUS DATE-MAR 01, 2016
RPS150/V04/L015
CURRENT DATE 4/26/2016

*** G R A N D T O T A L S ***

ROLL SEC	DESCRIPTION	TOTAL PARCELS	ASSESSED LAND	ASSESSED TOTAL	TAXABLE COUNTY	TAXABLE TOWN	TAXABLE SCHOOL	STAR TAXABLE
1	TAXABLE	8	172,200	839,800	827,800	839,800	839,800	594,500

STATE OF NEW YORK
COUNTY - St Lawrence
TOWN - Oswegatchie
SWIS - 406489

2 0 1 6 T E N T A T I V E A S S E S S M E N T R O L L
T A X A B L E SECTION OF THE ROLL - 1

PAGE 190
VALUATION DATE-JUL 01, 2015
TAXABLE STATUS DATE-MAR 01, 2016

TAX MAP NUMBER SEQUENCE
UNIFORM PERCENT OF VALUE IS 100.00
UNIFORM PERCENT OF VALUE IS 100.00

TAX MAP PARCEL NUMBER	PROPERTY LOCATION & CLASS	ASSESSMENT	EXEMPTION CODE	COUNTY	TOWN	SCHOOL
CURRENT OWNERS NAME	SCHOOL DISTRICT	LAND	TAX DESCRIPTION	TAXABLE VALUE		
CURRENT OWNERS ADDRESS	PARCEL SIZE/GRID COORD	TOTAL	SPECIAL DISTRICTS	ACCOUNT NO.		

6725 Sh 37				58.058-1-1.1		1- 94- 8.1
58.058-1-1.1	210 1 Family Res - WTRFNT		COUNTY TAXABLE VALUE	290,000		
McCarthy Kelly P	Ogdensburg Csd 401200	65,200	TOWN TAXABLE VALUE	290,000		
McCarthy M Christine	Re:0699sp255000	290,000	SCHOOL TAXABLE VALUE	290,000		
PO Box 994	FRNT 122.00 DPTH 280.00		FD029 Oswegatchie Fire Pro	290,000	TO M	
Ogdensburg, NY 13669	EAST-0185597 NRTH-1702296					
	DEED BOOK 1999 PG-18770					
	FULL MARKET VALUE	290,000				

6733 Sh 37				58.058-1-1.2		1- 94- 8.2
58.058-1-1.2	210 1 Family Res		Basic Star 41854 0	0	0	30,000
Williams Louis J	Ogdensburg Csd 401200	84,600	COUNTY TAXABLE VALUE	300,000		
Williams Claire E	125' On Water	300,000	TOWN TAXABLE VALUE	300,000		
6733 State Highway 37	FRNT 125.00 DPTH		SCHOOL TAXABLE VALUE	270,000		
Ogdensburg, NY 13669-5409	ACRES 2.80		FD029 Oswegatchie Fire Pro	300,000	TO M	
	EAST-0185815 NRTH-1702241					
	DEED BOOK 987 PG-01128					
	FULL MARKET VALUE	300,000				

Off SH 37				58.058-1-2		
58.058-1-2	314 Rural vac<10 - WTRFNT		COUNTY TAXABLE VALUE	44,000		
Williams Louis J	Ogdensburg Csd 401200	44,000	TOWN TAXABLE VALUE	44,000		
6733 State Highway 37	FRNT 186.00 DPTH 256.00	44,000	SCHOOL TAXABLE VALUE	44,000		
Ogdensburg, NY 13669-5409	EAST-0185782 NRTH-1702515		FD029 Oswegatchie Fire Pro	44,000	TO M	
	DEED BOOK 1027 PG-01065					
	FULL MARKET VALUE	44,000				

6765,6801 Sh 37				58.058-1-3		1- 94- 5
58.058-1-3	415 Motel - WTRFNT		COUNTY TAXABLE VALUE	1000,000		
Louis Williams, Inc	Ogdensburg Csd 401200	170,800	TOWN TAXABLE VALUE	1000,000		
6765 State Highway 37	Re:Quality Inn Gran View	1000,000	SCHOOL TAXABLE VALUE	1000,000		
Ogdensburg, NY 13669-5409	Restaurant,motel,residenc		FD029 Oswegatchie Fire Pro	1000,000	TO M	
	380'wfstlrvr					
	ACRES 10.10					
	EAST-0186138 NRTH-1702642					
	DEED BOOK 980 PG-218					
	FULL MARKET VALUE	1000,000				

16,18 Peccolo Dr/prvt				58.058-1-4		1- 61-13
58.058-1-4	210 1 Family Res - WTRFNT		COUNTY TAXABLE VALUE	181,000		
Peccolo Joseph	Ogdensburg Csd 401200	81,000	TOWN TAXABLE VALUE	181,000		
Peccolo Mary	248'wfx117x80x150x89	181,000	SCHOOL TAXABLE VALUE	181,000		
95 Monkey Hill Rd	FRNT 248.00 DPTH		FD029 Oswegatchie Fire Pro	181,000	TO M	
Ogdensburg, NY 13669	ACRES 0.65					
	EAST-0186011 NRTH-1703022					
	DEED BOOK 919 PG-571					
	FULL MARKET VALUE	181,000				

STATE OF NEW YORK
 COUNTY - St Lawrence
 TOWN - Oswegatchie
 SWIS - 406489

2 0 1 6 T E N T A T I V E A S S E S S M E N T R O L L
 T A X A B L E SECTION OF THE ROLL - 1

PAGE 191
 VALUATION DATE-JUL 01, 2015
 TAXABLE STATUS DATE-MAR 01, 2016

TAX MAP NUMBER SEQUENCE
 UNIFORM PERCENT OF VALUE IS 100.00
 UNIFORM PERCENT OF VALUE IS 100.00

TAX MAP PARCEL NUMBER	PROPERTY LOCATION & CLASS	ASSESSMENT	EXEMPTION CODE-----	COUNTY-----	TOWN-----	SCHOOL
CURRENT OWNERS NAME	SCHOOL DISTRICT	LAND	TAX DESCRIPTION	TAXABLE VALUE		
CURRENT OWNERS ADDRESS	PARCEL SIZE/GRID COORD	TOTAL	SPECIAL DISTRICTS	ACCOUNT NO.		

58.058-1-5	14 Peccolo Dr/prvt			58.058-1-5		*****
Peccolo Joseph	210 1 Family Res - WTRFNT		COUNTY TAXABLE VALUE			1- 96- 4.1
Peccolo Mary	Ogdensburg Csd 401200	56,000	TOWN TAXABLE VALUE			
95 Monkey Hill Rd	Re:DW 27x47	120,000	SCHOOL TAXABLE VALUE			
Ogdensburg, NY 13669	83'wfx128x42x80x100x80x11		FD029 Oswegatchie Fire Pro	120,000	TO M	
	FRNT 83.00 DPTH 205.00					
	EAST-0186059 NRTH-1703113					
	DEED BOOK 1071 PG-999					
	FULL MARKET VALUE	120,000				

58.058-1-6	10 Peccolo Dr/prvt			58.058-1-6		*****
O'Marah Mary Jane Pinkerton	311 Res vac land - WTRFNT		COUNTY TAXABLE VALUE			1- 82- 9
1849 Greene St	Ogdensburg Csd 401200	44,000	TOWN TAXABLE VALUE			
Ogdensburg, NY 13669	Re:Camp Burnt 5/14/06	44,000	SCHOOL TAXABLE VALUE			
	106'wfx164x42x140		FD029 Oswegatchie Fire Pro	44,000	TO M	
	FRNT 106.00 DPTH 152.00					
	EAST-0186052 NRTH-1703194					
	DEED BOOK 1029 PG-250					
	FULL MARKET VALUE	44,000				

STATE OF NEW YORK
 COUNTY - St Lawrence
 TOWN - Oswegatchie
 SWIS - 406489

2 0 1 6 T E N T A T I V E A S S E S S M E N T R O L L
 T A X A B L E S E C T I O N O F T H E R O L L - 1
 M A P S E C T I O N - 0 5 8
 S U B - S E C T I O N - 0 5 8
 U N I F O R M P E R C E N T O F V A L U E I S 1 0 0 . 0 0

PAGE 192
 VALUATION DATE-JUL 01, 2015
 TAXABLE STATUS DATE-MAR 01, 2016
 RPS150/V04/L015
 CURRENT DATE 4/26/2016

*** S P E C I A L D I S T R I C T S U M M A R Y ***

CODE	DISTRICT NAME	TOTAL PARCELS	EXTENSION TYPE	EXTENSION VALUE	AD VALOREM VALUE	EXEMPT AMOUNT	TAXABLE VALUE
FD029	Oswegatchie Fi	7	TOTAL M		1979,000		1979,000

*** S C H O O L D I S T R I C T S U M M A R Y ***

CODE	DISTRICT NAME	TOTAL PARCELS	ASSESSED LAND	ASSESSED TOTAL	EXEMPT AMOUNT	TOTAL TAXABLE	STAR AMOUNT	STAR TAXABLE
401200	Ogdensburg Csd	7	545,600	1979,000		1979,000	30,000	1949,000
	S U B - T O T A L	7	545,600	1979,000		1979,000	30,000	1949,000
	T O T A L	7	545,600	1979,000		1979,000	30,000	1949,000

*** S Y S T E M C O D E S S U M M A R Y ***

NO SYSTEM EXEMPTIONS AT THIS LEVEL

*** E X E M P T I O N S U M M A R Y ***

CODE	DESCRIPTION	TOTAL PARCELS	COUNTY	TOWN	SCHOOL
41854	Basic Star	1			30,000
	T O T A L	1			30,000

*** G R A N D T O T A L S ***

ROLL SEC	DESCRIPTION	TOTAL PARCELS	ASSESSED LAND	ASSESSED TOTAL	TAXABLE COUNTY	TAXABLE TOWN	TAXABLE SCHOOL	STAR TAXABLE
1	TAXABLE	7	545,600	1979,000	1979,000	1979,000	1979,000	1949,000

STATE OF NEW YORK
COUNTY - St Lawrence
TOWN - Oswegatchie
SWIS - 406489

2 0 1 6 T E N T A T I V E A S S E S S M E N T R O L L
T A X A B L E SECTION OF THE ROLL - 1

PAGE 193
VALUATION DATE-JUL 01, 2015
TAXABLE STATUS DATE-MAR 01, 2016

TAX MAP NUMBER SEQUENCE
UNIFORM PERCENT OF VALUE IS 100.00
UNIFORM PERCENT OF VALUE IS 100.00

TAX MAP PARCEL NUMBER	PROPERTY LOCATION & CLASS	ASSESSMENT	EXEMPTION CODE	COUNTY	TOWN	SCHOOL
CURRENT OWNERS NAME	SCHOOL DISTRICT	LAND	TAX DESCRIPTION	TAXABLE VALUE		
CURRENT OWNERS ADDRESS	PARCEL SIZE/GRID COORD	TOTAL	SPECIAL DISTRICTS			ACCOUNT NO.
***** 58.059-2-1.1 *****						
6939B Sh 37						1- 29-11.1
58.059-2-1.1	210 1 Family Res - WTRFNT		VET COM C 41132	0	20,000	0
Guidali Richard L	Ogdensburg Csd 401200	90,000	VET COM T 41133	0	0	15,000
Guidali Linda	272'wf	180,000	Enhanced S 41834	0	0	65,300
6939B State Highway 37	FRNT 272.00 DPTH		COUNTY TAXABLE VALUE		160,000	
Ogdensburg, NY 13669	ACRES 2.40		TOWN TAXABLE VALUE		165,000	
	EAST-0186895 NRTH-1703760		SCHOOL TAXABLE VALUE		114,700	
	DEED BOOK 1076 PG-1054		FD029 Oswegatchie Fire Pro		180,000	TO M
	FULL MARKET VALUE	180,000				
***** 58.059-2-1.2 *****						
6939A Sh 37						1- 29-11.2
58.059-2-1.2	210 1 Family Res		Basic Star 41854	0	0	30,000
Taylor Lynn G	Ogdensburg Csd 401200	50,800	COUNTY TAXABLE VALUE		180,000	
6939A State Highway 37	Re:2.0 Sty W/	180,000	TOWN TAXABLE VALUE		180,000	
Ogdensburg, NY 13669	Att Gar		SCHOOL TAXABLE VALUE		150,000	
	FRNT 272.00 DPTH 315.00		FD029 Oswegatchie Fire Pro		180,000	TO M
	ACRES 2.00					
	EAST-0187141 NRTH-1703527					
	DEED BOOK 2015 PG-3687					
	FULL MARKET VALUE	180,000				
***** 58.059-2-2 *****						
6963 Sh 37						1- 33-13
58.059-2-2	210 1 Family Res - WTRFNT		COUNTY TAXABLE VALUE		430,000	
Pinkerton Stephen B	Ogdensburg Csd 401200	130,000	TOWN TAXABLE VALUE		430,000	
Pinkerton Lisa L	Re:0406sp450000	430,000	SCHOOL TAXABLE VALUE		430,000	
7661 Poplar Field Circle	431'wf		FD029 Oswegatchie Fire Pro		430,000	TO M
Baldwinsville, NY 13027	FRNT 431.00 DPTH					
	ACRES 6.40					
	EAST-0187236 NRTH-1703902					
	DEED BOOK 2013 PG-19327					
	FULL MARKET VALUE	430,000				
***** 58.059-2-3 *****						
6987 Sh 37						1- 70- 5
58.059-2-3	210 1 Family Res		COUNTY TAXABLE VALUE		160,000	
O'Neil Marci Fraser	Ogdensburg Csd 401200	48,800	TOWN TAXABLE VALUE		160,000	
411 Jay St	ACRES 1.60	160,000	SCHOOL TAXABLE VALUE		160,000	
Ogdensburg, NY 13669	EAST-0187425 NRTH-1704036		FD029 Oswegatchie Fire Pro		160,000	TO M
	DEED BOOK 2002 PG-6925					
	FULL MARKET VALUE	160,000				
***** 58.059-2-4 *****						
6986 Sh 37						1- 51- 6
58.059-2-4	210 1 Family Res		Basic Star 41854	0	0	30,000
Keyser Sharon L (LU)	Ogdensburg Csd 401200	16,800	COUNTY TAXABLE VALUE		130,000	
6986 State Highway 37	FRNT 100.00 DPTH 175.00	130,000	TOWN TAXABLE VALUE		130,000	
Ogdensburg, NY 13669	EAST-0187768 NRTH-1703729		SCHOOL TAXABLE VALUE		100,000	
	DEED BOOK 2013 PG-14232		FD029 Oswegatchie Fire Pro		130,000	TO M
	FULL MARKET VALUE	130,000				

STATE OF NEW YORK
COUNTY - St Lawrence
TOWN - Oswegatchie
SWIS - 406489

2 0 1 6 T E N T A T I V E A S S E S S M E N T R O L L
T A X A B L E SECTION OF THE ROLL - 1

PAGE 194
VALUATION DATE-JUL 01, 2015
TAXABLE STATUS DATE-MAR 01, 2016

TAX MAP NUMBER SEQUENCE
UNIFORM PERCENT OF VALUE IS 100.00
UNIFORM PERCENT OF VALUE IS 100.00

TAX MAP PARCEL NUMBER	PROPERTY LOCATION & CLASS	ASSESSMENT	EXEMPTION CODE	COUNTY	TOWN	SCHOOL
CURRENT OWNERS NAME	SCHOOL DISTRICT	LAND	TAX DESCRIPTION	TAXABLE VALUE		
CURRENT OWNERS ADDRESS	PARCEL SIZE/GRID COORD	TOTAL	SPECIAL DISTRICTS	ACCOUNT NO.		

58.059-2-5	6968 Sh 37			58.059-2-5		1- 66- 7
Ross Kevin C	210 1 Family Res		Basic Star 41854	0	0	30,000
Ross Juliette M	Ogdensburg Csd 401200	22,300	COUNTY TAXABLE VALUE	140,000		
6968 State Highway 37	Re:ranch W/basm't Gar	140,000	TOWN TAXABLE VALUE	140,000		
Ogdensburg, NY 13669	Mobile Home Removed 4/98		SCHOOL TAXABLE VALUE	110,000		
	FRNT 210.00 DPTH 175.00		FD029 Oswegatchie Fire Pro	140,000	TO M	
	EAST-0187663 NRTH-1703611					
	DEED BOOK 1999 PG-11734					
	FULL MARKET VALUE	140,000				

58.059-2-6	20 Rufa Rd/prvt			58.059-2-6		
Rufa Anne H (Lu)	210 1 Family Res		Enhanced S 41834	0	0	65,300
20 Rufa Rd	Ogdensburg Csd 401200	12,300	COUNTY TAXABLE VALUE	87,500		
Ogdensburg, NY 13669	FRNT 300.00 DPTH	87,500	TOWN TAXABLE VALUE	87,500		
	ACRES 1.20		SCHOOL TAXABLE VALUE	22,200		
	EAST-0187935 NRTH-1703559		AG001 Ag Dist #1	.00	MT	
	DEED BOOK 2004 PG-11963		FD029 Oswegatchie Fire Pro	87,500	TO M	
	FULL MARKET VALUE	87,500				

58.059-3-1	5 Rufa Rd/prvt			58.059-3-1		1- 32- 4
Boucheys Sheila J (LU)	210 1 Family Res		Enhanced S 41834	0	0	65,300
5 Rufa Rd	Ogdensburg Csd 401200	16,700	COUNTY TAXABLE VALUE	90,000		
Ogdensburg, NY 13669	FRNT 99.00 DPTH 175.00	90,000	TOWN TAXABLE VALUE	90,000		
	ACRES 0.40		SCHOOL TAXABLE VALUE	24,700		
	EAST-0187871 NRTH-1703837		FD029 Oswegatchie Fire Pro	90,000	TO M	
	DEED BOOK 2011 PG-4747					
	FULL MARKET VALUE	90,000				

58.059-3-2	21 Rufa Rd/prvt			58.059-3-2		1- 82-14
Rufa Anne H	210 1 Family Res		COUNTY TAXABLE VALUE	31,000		
Rufa David L	Ogdensburg Csd 401200	7,900	TOWN TAXABLE VALUE	31,000		
David Rufa	88x365x111x365	31,000	SCHOOL TAXABLE VALUE	31,000		
56 Rufa Rd	FRNT 88.00 DPTH 365.00		FD029 Oswegatchie Fire Pro	31,000	TO M	
Ogdensburg, NY 13669	EAST-0188075 NRTH-1703647					
	DEED BOOK 2005 PG-8417					
	FULL MARKET VALUE	31,000				

58.059-3-3	7020 Sh 37			58.059-3-3		1- 81- 1
Chalom Family Trust	210 1 Family Res		Basic Star 41854	0	0	30,000
% Mark & Trudi G Chalom	Ogdensburg Csd 401200	19,300	COUNTY TAXABLE VALUE	150,000		
7020 State Highway 37	FRNT 150.00 DPTH 175.00	150,000	TOWN TAXABLE VALUE	150,000		
Ogdensburg, NY 13669	EAST-0187961 NRTH-1703931		SCHOOL TAXABLE VALUE	120,000		
	DEED BOOK 2013 PG-11436		FD029 Oswegatchie Fire Pro	150,000	TO M	
	FULL MARKET VALUE	150,000				

STATE OF NEW YORK
COUNTY - St Lawrence
TOWN - Oswegatchie
SWIS - 406489

2 0 1 6 T E N T A T I V E A S S E S S M E N T R O L L
T A X A B L E SECTION OF THE ROLL - 1

PAGE 195
VALUATION DATE-JUL 01, 2015
TAXABLE STATUS DATE-MAR 01, 2016

TAX MAP NUMBER SEQUENCE
UNIFORM PERCENT OF VALUE IS 100.00
UNIFORM PERCENT OF VALUE IS 100.00

TAX MAP PARCEL NUMBER	PROPERTY LOCATION & CLASS	ASSESSMENT	EXEMPTION CODE	COUNTY	TOWN	SCHOOL
CURRENT OWNERS NAME	SCHOOL DISTRICT	LAND	TAX DESCRIPTION	TAXABLE VALUE		
CURRENT OWNERS ADDRESS	PARCEL SIZE/GRID COORD	TOTAL	SPECIAL DISTRICTS	ACCOUNT NO.		
***** 58.059-3-4 *****						
	7040 Sh 37					1- 81- 2
58.059-3-4	210 1 Family Res		Basic Star 41854	0	0	30,000
Dumas Todd W	Ogdensburg Csd 401200	20,800	COUNTY TAXABLE VALUE		100,000	
Conklin Rhonda	FRNT 180.00 DPTH 175.00	100,000	TOWN TAXABLE VALUE		100,000	
7040 State Highway 37	BANK8888869		SCHOOL TAXABLE VALUE		70,000	
Ogdensburg, NY 13669	EAST-0188074 NRTH-1704041		FD029 Oswegatchie Fire Pro		100,000 TO M	
	DEED BOOK 2000 PG-20868					
	FULL MARKET VALUE	100,000				
***** 58.059-3-5 *****						
	7050 Sh 37					1- 60- 8
58.059-3-5	210 1 Family Res		CW_15_VET/ 41162	0	12,000	0
Smith David W	Ogdensburg Csd 401200	35,600	Basic Star 41854	0	0	30,000
Smith Lisa	Re:0802sp110000	150,000	COUNTY TAXABLE VALUE		138,000	
7050 State Highway 37	FRNT 120.00 DPTH 175.00		TOWN TAXABLE VALUE		150,000	
Ogdensburg, NY 13669	BANK8888150		SCHOOL TAXABLE VALUE		120,000	
	EAST-0188177 NRTH-1704161		FD029 Oswegatchie Fire Pro		150,000 TO M	
	DEED BOOK 2002 PG-14810					
	FULL MARKET VALUE	150,000				

STATE OF NEW YORK
 COUNTY - St Lawrence
 TOWN - Oswegatchie
 SWIS - 406489

2 0 1 6 T E N T A T I V E A S S E S S M E N T R O L L
 T A X A B L E S E C T I O N O F T H E R O L L - 1
 M A P S E C T I O N - 058
 S U B - S E C T I O N - 059
 U N I F O R M P E R C E N T O F V A L U E I S 100.00

PAGE 196
 VALUATION DATE-JUL 01, 2015
 TAXABLE STATUS DATE-MAR 01, 2016
 RPS150/V04/L015
 CURRENT DATE 4/26/2016

*** S P E C I A L D I S T R I C T S U M M A R Y ***

CODE	DISTRICT NAME	TOTAL PARCELS	EXTENSION TYPE	EXTENSION VALUE	AD VALOREM VALUE	EXEMPT AMOUNT	TAXABLE VALUE
AG001	Ag Dist #1		1 MOVTAX				
FD029	Oswegatchie Fi	12	TOTAL M		1828,500		1828,500

*** S C H O O L D I S T R I C T S U M M A R Y ***

CODE	DISTRICT NAME	TOTAL PARCELS	ASSESSED LAND	ASSESSED TOTAL	EXEMPT AMOUNT	TOTAL TAXABLE	STAR AMOUNT	STAR TAXABLE
401200	Ogdensburg Csd	12	471,300	1828,500		1828,500	375,900	1452,600
	S U B - T O T A L	12	471,300	1828,500		1828,500	375,900	1452,600
	T O T A L	12	471,300	1828,500		1828,500	375,900	1452,600

*** S Y S T E M C O D E S S U M M A R Y ***

NO SYSTEM EXEMPTIONS AT THIS LEVEL

*** E X E M P T I O N S U M M A R Y ***

CODE	DESCRIPTION	TOTAL PARCELS	COUNTY	TOWN	SCHOOL
41132	VET COM C	1	20,000		
41133	VET COM T	1		15,000	
41162	CW_15_VET/	1	12,000		
41834	Enhanced S	3			195,900
41854	Basic Star	6			180,000
	T O T A L	12	32,000	15,000	375,900

STATE OF NEW YORK
COUNTY - St Lawrence
TOWN - Oswegatchie
SWIS - 406489

2 0 1 6 T E N T A T I V E A S S E S S M E N T R O L L
T A X A B L E SECTION OF THE ROLL - 1
M A P S E C T I O N - 058
S U B - S E C T I O N - 059
UNIFORM PERCENT OF VALUE IS 100.00

PAGE 197
VALUATION DATE-JUL 01, 2015
TAXABLE STATUS DATE-MAR 01, 2016
RPS150/V04/L015
CURRENT DATE 4/26/2016

*** G R A N D T O T A L S ***

ROLL SEC	DESCRIPTION	TOTAL PARCELS	ASSESSED LAND	ASSESSED TOTAL	TAXABLE COUNTY	TAXABLE TOWN	TAXABLE SCHOOL	STAR TAXABLE
1	TAXABLE	12	471,300	1828,500	1796,500	1813,500	1828,500	1452,600

STATE OF NEW YORK
COUNTY - St Lawrence
TOWN - Oswegatchie
SWIS - 406489

2 0 1 6 T E N T A T I V E A S S E S S M E N T R O L L
T A X A B L E SECTION OF THE ROLL - 1

PAGE 198
VALUATION DATE-JUL 01, 2015
TAXABLE STATUS DATE-MAR 01, 2016

TAX MAP NUMBER SEQUENCE
UNIFORM PERCENT OF VALUE IS 100.00
UNIFORM PERCENT OF VALUE IS 100.00

TAX MAP PARCEL NUMBER	PROPERTY LOCATION & CLASS	ASSESSMENT	EXEMPTION CODE	COUNTY	TOWN	SCHOOL
CURRENT OWNERS NAME	SCHOOL DISTRICT	LAND	TAX DESCRIPTION	TAXABLE VALUE		
CURRENT OWNERS ADDRESS	PARCEL SIZE/GRID COORD	TOTAL	SPECIAL DISTRICTS	ACCOUNT NO.		

58.066-1-1.1	6551 Sh 37			58.066-1-1.1	*****	
Kohta Vijayasimha	210 1 Family Res - WTRFNT		COUNTY TAXABLE VALUE	389,000	1- 99-14	
PO Box 156	Ogdensburg Csd 401200	209,000	TOWN TAXABLE VALUE	389,000		
Ogdensburg, NY 13669	Re:Mansion Type Home	389,000	SCHOOL TAXABLE VALUE	389,000		
	808'wf & 541'rf		FD029 Oswegatchie Fire Pro	389,000 TO M		
	FRNT 808.00 DPTH					
	ACRES 8.80					
	EAST-0184566 NRTH-1700937					
	DEED BOOK 911 PG-672					
	FULL MARKET VALUE	389,000				

58.066-1-1.2	6587 SH 37			58.066-1-1.2	*****	
Feldt Scott	314 Rural vac<10 - WTRFNT		COUNTY TAXABLE VALUE	103,300		
Feldt Sheila	Ogdensburg Csd 401200	103,300	TOWN TAXABLE VALUE	103,300		
683 Irish settlent Rd	101'wf & 148'rf	103,300	SCHOOL TAXABLE VALUE	103,300		
Ogdensburg, NY 13669	FRNT 101.00 DPTH		FD029 Oswegatchie Fire Pro	103,300 TO M		
	ACRES 1.60					
	EAST-0184863 NRTH-1701200					
	DEED BOOK 2015 PG-3034					
	FULL MARKET VALUE	103,300				

58.066-1-1.3	SH 37			58.066-1-1.3	*****	
Fisher Marian	314 Rural vac<10 - WTRFNT		COUNTY TAXABLE VALUE	100,500		
PO Box 1297	Ogdensburg Csd 401200	100,500	TOWN TAXABLE VALUE	100,500		
Princeton, NJ 08542	104'wf	100,500	SCHOOL TAXABLE VALUE	100,500		
	FRNT 104.00 DPTH		FD029 Oswegatchie Fire Pro	100,500 TO M		
	ACRES 1.50					
PRIOR OWNER ON 3/01/2016	EAST-0184623 NRTH-1701233					
Fisher Marian	DEED BOOK 2016 PG-773					
	FULL MARKET VALUE	100,500				

58.066-1-2	6595 Sh 37			58.066-1-2	*****	
McClure Mary A	210 1 Family Res - WTRFNT		COUNTY TAXABLE VALUE	195,000	1- 77- 9	
23036 US Route 11	Ogdensburg Csd 401200	58,000	TOWN TAXABLE VALUE	195,000		
Watertown, NY 13601	092011sp145000	195,000	SCHOOL TAXABLE VALUE	195,000		
	80'wEx503x80x475		FD029 Oswegatchie Fire Pro	195,000 TO M		
	FRNT 80.00 DPTH 503.00					
	EAST-0184936 NRTH-1701281					
	DEED BOOK 2011 PG-13797					
	FULL MARKET VALUE	195,000				

STATE OF NEW YORK
COUNTY - St Lawrence
TOWN - Oswegatchie
SWIS - 406489

2 0 1 6 T E N T A T I V E A S S E S S M E N T R O L L
T A X A B L E SECTION OF THE ROLL - 1

PAGE 199
VALUATION DATE-JUL 01, 2015
TAXABLE STATUS DATE-MAR 01, 2016

TAX MAP NUMBER SEQUENCE
UNIFORM PERCENT OF VALUE IS 100.00
UNIFORM PERCENT OF VALUE IS 100.00

TAX MAP PARCEL NUMBER	PROPERTY LOCATION & CLASS	ASSESSMENT	EXEMPTION CODE	COUNTY	TOWN	SCHOOL
CURRENT OWNERS NAME	SCHOOL DISTRICT	LAND	TAX DESCRIPTION	TAXABLE VALUE		
CURRENT OWNERS ADDRESS	PARCEL SIZE/GRID COORD	TOTAL	SPECIAL DISTRICTS			ACCOUNT NO.

58.066-1-3	6601A,B Sh 37			58.066-1-3		*****
Gush Charles B	210 1 Family Res - WTRFNT		Basic Star 41854	0	0	1- 68- 1
Gush Linda R	Ogdensburg Csd 401200	58,000	COUNTY TAXABLE VALUE		180,000	
6601A State Highway 37	Re:092000sp155000	180,000	TOWN TAXABLE VALUE		180,000	
Ogdensburg, NY 13669	Res & Seas Res		SCHOOL TAXABLE VALUE		150,000	
	FRNT 80.00 DPTH 478.00		FD029 Oswegatchie Fire Pro		180,000 TO M	
	EAST-0184999 NRTH-1701344					
	DEED BOOK 2000 PG-17388					
	FULL MARKET VALUE	180,000				

58.066-1-4	6613 Sh 37			58.066-1-4		*****
Ashley Melvin A	210 1 Family Res - WTRFNT		VET WAR C 41122	0	12,000	1- 50-15
Ashley Edna	Ogdensburg Csd 401200	58,000	VET WAR T 41123	0	0	9,000
6613 State Highway 37	80x480x80x470	130,000	Enhanced S 41834	0	0	0
Ogdensburg, NY 13669	FRNT 80.00 DPTH 475.00		COUNTY TAXABLE VALUE		118,000	
	EAST-0185052 NRTH-1701386		TOWN TAXABLE VALUE		121,000	
	DEED BOOK 1008 PG-00670		SCHOOL TAXABLE VALUE		64,700	
	FULL MARKET VALUE	130,000	FD029 Oswegatchie Fire Pro		130,000 TO M	

58.066-1-5.1	6623 Sh 37			58.066-1-5.1		*****
Hughes Herbert Paul	210 1 Family Res - WTRFNT		COUNTY TAXABLE VALUE		90,000	1- 38- 2.1
105 Simms Shore Rd	Ogdensburg Csd 401200	58,000	TOWN TAXABLE VALUE		90,000	
Ogdensburg, NY 13669	FRNT 80.00 DPTH 470.00	90,000	SCHOOL TAXABLE VALUE		90,000	
	BANK8888869		FD029 Oswegatchie Fire Pro		90,000 TO M	
	EAST-0185112 NRTH-1701442					
	DEED BOOK 1001 PG-00751					
	FULL MARKET VALUE	90,000				

58.066-1-7	6631 Sh 37			58.066-1-7		*****
Ashley Maria Irrevoc Trust	210 1 Family Res - WTRFNT		VET COM C 41132	0	20,000	1- 30- 3
6631 State Highway 37	Ogdensburg Csd 401200	58,000	VET COM T 41133	0	0	15,000
Ogdensburg, NY 13669	80x470x80x485	200,000	Basic Star 41854	0	0	0
	FRNT 80.00 DPTH 478.00		COUNTY TAXABLE VALUE		180,000	
	EAST-0185148 NRTH-1701507		TOWN TAXABLE VALUE		185,000	
	DEED BOOK 2013 PG-13293		SCHOOL TAXABLE VALUE		170,000	
	FULL MARKET VALUE	200,000	FD029 Oswegatchie Fire Pro		200,000 TO M	

58.066-1-8	6637 Sh 37			58.066-1-8		*****
Hall Dianne J	210 1 Family Res - WTRFNT		COUNTY TAXABLE VALUE		120,000	1- 59-15
6637 State Highway 37	Ogdensburg Csd 401200	50,100	TOWN TAXABLE VALUE		120,000	
Ogdensburg, NY 13669	62'wfx485x62x500	120,000	SCHOOL TAXABLE VALUE		120,000	
	FRNT 62.00 DPTH 493.00		FD029 Oswegatchie Fire Pro		120,000 TO M	
	EAST-0185190 NRTH-1701575					
	DEED BOOK 1052 PG-00562					
	FULL MARKET VALUE	120,000				

STATE OF NEW YORK
COUNTY - St Lawrence
TOWN - Oswegatchie
SWIS - 406489

2 0 1 6 T E N T A T I V E A S S E S S M E N T R O L L
T A X A B L E SECTION OF THE ROLL - 1

PAGE 200
VALUATION DATE-JUL 01, 2015
TAXABLE STATUS DATE-MAR 01, 2016

TAX MAP NUMBER SEQUENCE
UNIFORM PERCENT OF VALUE IS 100.00
UNIFORM PERCENT OF VALUE IS 100.00

TAX MAP PARCEL NUMBER	PROPERTY LOCATION & CLASS	ASSESSMENT	EXEMPTION CODE	COUNTY	TOWN	SCHOOL
CURRENT OWNERS NAME	SCHOOL DISTRICT	LAND	TAX DESCRIPTION	TAXABLE VALUE		
CURRENT OWNERS ADDRESS	PARCEL SIZE/GRID COORD	TOTAL	SPECIAL DISTRICTS	ACCOUNT NO.		

58.066-1-9	Sh 37			58.066-1-9		1- 60-1
Pinkerton Robert A	314 Rural vac<10 - WTRFNT		COUNTY TAXABLE VALUE	31,200		
Pinkerton Sharon P	Ogdensburg Csd 401200	31,200	TOWN TAXABLE VALUE	31,200		
5841 County Route 24	62x500x62x524	31,200	SCHOOL TAXABLE VALUE	31,200		
Canton, NY 13617	FRNT 62.00 DPTH 512.00		FD029 Oswegatchie Fire Pro	31,200	TO M	
	EAST-0185230 NRTH-1701616					
	DEED BOOK 2015 PG-12338					
	FULL MARKET VALUE	31,200				

58.066-1-10.1	6661C Sh 37			58.066-1-10.1		1- 26- 3.1
Seymour William J	210 1 Family Res - WTRFNT		VET COM C 41132	0	20,000	0
Seymour Elaine G	Ogdensburg Csd 401200	78,900	VET COM T 41133	0	0	15,000
6661 State Highway 37	R.O.W. 2012/19886 &	200,000	Basic Star 41854	0	0	0
Ogdensburg, NY 13669	Agreement 2012/19935		COUNTY TAXABLE VALUE	180,000		
	214'wF 1012sp240000		TOWN TAXABLE VALUE	185,000		
	FRNT 214.00 DPTH 190.00		SCHOOL TAXABLE VALUE	170,000		
	EAST-0185212 NRTH-1701830		FD029 Oswegatchie Fire Pro	200,000	TO M	
	DEED BOOK 2012 PG-18001					
	FULL MARKET VALUE	200,000				

58.066-1-10.21	Sh 37			58.066-1-10.21		1- 26-3.2
Bates David S	312 Vac w/imprv		COUNTY TAXABLE VALUE	82,000		
23036 US Rt 11	Ogdensburg Csd 401200	34,200	TOWN TAXABLE VALUE	82,000		
Watertown, NY 13601	Re:Horse Barn	82,000	SCHOOL TAXABLE VALUE	82,000		
	Agreement 2012/19935		FD029 Oswegatchie Fire Pro	82,000	TO M	
	89x345x85x340					
	FRNT 89.00 DPTH 342.00					
	EAST-0185353 NRTH-1701597					
	DEED BOOK 2015 PG-10501					
	FULL MARKET VALUE	82,000				

58.066-1-10.22	6661A,B Sh 37			58.066-1-10.22		1- 26- 3.2
Ashley Nathaniel R Trust	210 1 Family Res		COUNTY TAXABLE VALUE	250,000		
Ashley Alana Marie Trust	Ogdensburg Csd 401200	46,300	TOWN TAXABLE VALUE	250,000		
6371 State Highway 37	E911#6661A - Split Level	250,000	SCHOOL TAXABLE VALUE	250,000		
Ogdensburg, NY 13669	E911#6661B - CC1		FD029 Oswegatchie Fire Pro	250,000	TO M	
	Re:2/12sp294000					
	ACRES 1.10					
	EAST-0185433 NRTH-1701688					
	DEED BOOK 2013 PG-229					
	FULL MARKET VALUE	250,000				

STATE OF NEW YORK
COUNTY - St Lawrence
TOWN - Oswegatchie
SWIS - 406489

2 0 1 6 T E N T A T I V E A S S E S S M E N T R O L L
T A X A B L E SECTION OF THE ROLL - 1

PAGE 201
VALUATION DATE-JUL 01, 2015
TAXABLE STATUS DATE-MAR 01, 2016

TAX MAP NUMBER SEQUENCE
UNIFORM PERCENT OF VALUE IS 100.00
UNIFORM PERCENT OF VALUE IS 100.00

TAX MAP PARCEL NUMBER	PROPERTY LOCATION & CLASS	ASSESSMENT	EXEMPTION CODE-----	COUNTY-----	TOWN-----	SCHOOL
CURRENT OWNERS NAME	SCHOOL DISTRICT	LAND	TAX DESCRIPTION	TAXABLE VALUE		
CURRENT OWNERS ADDRESS	PARCEL SIZE/GRID COORD	TOTAL	SPECIAL DISTRICTS			ACCOUNT NO.

58.066-1-11	6695 Sh 37			58.066-1-11		*****
Ma Jingstian	280 Res Multiple - WTRFNT		COUNTY TAXABLE VALUE	1000,000		1- 27-11
39 Fell Farm Rd	Ogdensburg Csd 401200	206,100	TOWN TAXABLE VALUE	1000,000		
Ogdensburg, NY 13669-4212	Re:0208sp530,000	1000,000	SCHOOL TAXABLE VALUE	1000,000		
	ACRES 5.80		FD029 Oswegatchie Fire Pro	1000,000 TO M		
	EAST-0185567 NRTH-1701975					
	DEED BOOK 2013 PG-4575					
	FULL MARKET VALUE	1000,000				

58.066-1-12	6678 Sh 37			58.066-1-12		*****
O'Neil Daniel E	210 1 Family Res		VET COM C 41132	0	20,000	0
6678 State Highway 37	Ogdensburg Csd 401200	23,200	VET COM T 41133	0	0	15,000
Ogdensburg, NY 13669	Re:042010sp115000	115,000	VET DIS C 41142	0	34,500	0
	FRNT 100.00 DPTH		VET DIS T 41143	0	0	30,000
	ACRES 1.10 BANK8888830		Enhanced S 41834	0	0	0
	EAST-0185891 NRTH-1701481		COUNTY TAXABLE VALUE	60,500		65,300
	DEED BOOK 2015 PG-1414		TOWN TAXABLE VALUE	70,000		
	FULL MARKET VALUE	115,000	SCHOOL TAXABLE VALUE	49,700		
			FD029 Oswegatchie Fire Pro	115,000 TO M		

58.066-1-13	6668 Sh 37			58.066-1-13		*****
Becker Gus A	210 1 Family Res		Basic Star 41854	0	0	0
Becker Beverly J	Ogdensburg Csd 401200	23,300	COUNTY TAXABLE VALUE	96,500		30,000
6668 State Highway 37	Re:0704sp85000	96,500	TOWN TAXABLE VALUE	96,500		
Ogdensburg, NY 13669	FRNT 100.00 DPTH		SCHOOL TAXABLE VALUE	66,500		
	ACRES 1.10		FD029 Oswegatchie Fire Pro	96,500 TO M		
	EAST-0185808 NRTH-1701415					
	DEED BOOK 2004 PG-13307					
	FULL MARKET VALUE	96,500				

58.066-1-14	6656 Sh 37			58.066-1-14		*****
Senecal Jerry R	210 1 Family Res		Enhanced S 41834	0	0	0
Senecal Mary M	Ogdensburg Csd 401200	23,300	COUNTY TAXABLE VALUE	90,000		65,300
6656 State Highway 37	Re:ranch W/det Gar	90,000	TOWN TAXABLE VALUE	90,000		
Ogdensburg, NY 13669	1201sp80000		SCHOOL TAXABLE VALUE	24,700		
	FRNT 100.00 DPTH		FD029 Oswegatchie Fire Pro	90,000 TO M		
	ACRES 1.10 BANK8888150					
	EAST-0185740 NRTH-1701345					
	DEED BOOK 2001 PG-21857					
	FULL MARKET VALUE	90,000				

58.066-1-15	6636 Sh 37			58.066-1-15		*****
Springstead Scott B	484 1 use sm bld		COUNTY TAXABLE VALUE	130,000		1- 91- 3
Springstead Wylon A	Ogdensburg Csd 401200	56,000	TOWN TAXABLE VALUE	130,000		
PO Box 97	Re:0589sp130000	130,000	SCHOOL TAXABLE VALUE	130,000		
Ogdensburg, NY 13669	FRNT 200.00 DPTH		FD029 Oswegatchie Fire Pro	130,000 TO M		
	ACRES 2.30					
	EAST-0185642 NRTH-1701223					
	DEED BOOK 2009 PG-686					
	FULL MARKET VALUE	130,000				



STATE OF NEW YORK
 COUNTY - St Lawrence
 TOWN - Oswegatchie
 SWIS - 406489

2 0 1 6 T E N T A T I V E A S S E S S M E N T R O L L
 T A X A B L E SECTION OF THE ROLL - 1

PAGE 202
 VALUATION DATE-JUL 01, 2015
 TAXABLE STATUS DATE-MAR 01, 2016

TAX MAP NUMBER SEQUENCE
 UNIFORM PERCENT OF VALUE IS 100.00
 UNIFORM PERCENT OF VALUE IS 100.00

TAX MAP PARCEL NUMBER	PROPERTY LOCATION & CLASS	ASSESSMENT	EXEMPTION CODE	COUNTY	TOWN	SCHOOL
CURRENT OWNERS NAME	SCHOOL DISTRICT	LAND	TAX DESCRIPTION	TAXABLE VALUE		
CURRENT OWNERS ADDRESS	PARCEL SIZE/GRID COORD	TOTAL	SPECIAL DISTRICTS	ACCOUNT NO.		

58.066-1-17	6732 Sh 37			58.066-1-17		1- 30- 7
Moore Kenneth A	210 1 Family Res		Basic Star 41854	0	0	30,000
Lowery Desiree L	Ogdensburg Csd 401200	23,300	COUNTY TAXABLE VALUE		100,000	
6732 State Highway 37	Re:ranch W/att Gar	100,000	TOWN TAXABLE VALUE		100,000	
Ogdensburg, NY 13669	0705sp84000		SCHOOL TAXABLE VALUE		70,000	
	100'frontage		AG001 Ag Dist #1		.00 MT	
	ACRES 1.20 BANK8888830		FD029 Oswegatchie Fire Pro		100,000 TO M	
	EAST-0186245 NRTH-1701840					
	DEED BOOK 2005 PG-11241					
	FULL MARKET VALUE	100,000				

58.066-1-18.1	6692 Sh 37			58.066-1-18.1		1- 27-12
Barlow David E	314 Rural vac<10		COUNTY TAXABLE VALUE		22,000	
9 Hammond Dr	Ogdensburg Csd 401200	22,000	TOWN TAXABLE VALUE		22,000	
Canton, NY 13617	ACRES 3.60	22,000	SCHOOL TAXABLE VALUE		22,000	
	EAST-0186096 NRTH-1701699		FD029 Oswegatchie Fire Pro		22,000 TO M	
	DEED BOOK 2004 PG-4068					
	FULL MARKET VALUE	22,000				

58.066-1-18.2	SH 37			58.066-1-18.2		
Rand Stephen A	311 Res vac land		COUNTY TAXABLE VALUE		10,000	
184 Laboda Ln	Ogdensburg Csd 401200	10,000	TOWN TAXABLE VALUE		10,000	
Ogdensburg, NY 13669	Easement 2012/11194	10,000	SCHOOL TAXABLE VALUE		10,000	
	FRNT 100.00 DPTH		FD029 Oswegatchie Fire Pro		10,000 TO M	
	ACRES 1.10					
	EAST-0185968 NRTH-1701545					
	DEED BOOK 2012 PG-909					
	FULL MARKET VALUE	10,000				

58.066-2-1	6449 Sh 37			58.066-2-1		1- 88- 5
Schwartz J Frank Living Trus	210 1 Family Res - WTRFNT		VET COM C 41132	0	20,000	0
5200 Brittany Dr S Bldg 4	Ogdensburg Csd 401200	70,000	VET COM T 41133	0	0	15,000
Saint Petersburg, FL	Re:Waterfrt	145,000	COUNTY TAXABLE VALUE		125,000	
	180'wf & 178'rf		TOWN TAXABLE VALUE		130,000	
	33715-1509 FRNT 180.00 DPTH		SCHOOL TAXABLE VALUE		145,000	
	ACRES 2.60		FD029 Oswegatchie Fire Pro		145,000 TO M	
	EAST-0183951 NRTH-1700359					
	DEED BOOK 2012 PG-19126					
	FULL MARKET VALUE	145,000				

STATE OF NEW YORK
COUNTY - St Lawrence
TOWN - Oswegatchie
SWIS - 406489

2 0 1 6 T E N T A T I V E A S S E S S M E N T R O L L
T A X A B L E SECTION OF THE ROLL - 1

PAGE 203
VALUATION DATE-JUL 01, 2015
TAXABLE STATUS DATE-MAR 01, 2016

TAX MAP NUMBER SEQUENCE
UNIFORM PERCENT OF VALUE IS 100.00
UNIFORM PERCENT OF VALUE IS 100.00

TAX MAP PARCEL NUMBER	PROPERTY LOCATION & CLASS	ASSESSMENT	EXEMPTION CODE	COUNTY	TOWN	SCHOOL
CURRENT OWNERS NAME	SCHOOL DISTRICT	LAND	TAX DESCRIPTION	TAXABLE VALUE		
CURRENT OWNERS ADDRESS	PARCEL SIZE/GRID COORD	TOTAL	SPECIAL DISTRICTS	ACCOUNT NO.		
***** 58.066-2-2.1 *****						
6467 Sh 37						1-102- 1.1
58.066-2-2.1	210 1 Family Res		Home Imp - 44212	0	3,067	0
Sweeny Herbert V	Ogdensburg Csd 401200	70,000	COUNTY TAXABLE VALUE		236,933	
Sweeny June P	0305sp200000	240,000	TOWN TAXABLE VALUE		240,000	
6467 State Highway 37	FRNT 130.00 DPTH		SCHOOL TAXABLE VALUE		240,000	
Ogdensburg, NY 13669	ACRES 2.20		FD029 Oswegatchie Fire Pro		236,933 TO M	
	EAST-0184091 NRTH-1700473		3,067 EX			
	DEED BOOK 2005 PG-5309					
	FULL MARKET VALUE	240,000				
***** 58.066-2-2.2 *****						
6465 Sh 37						1-102- 1.2
58.066-2-2.2	270 Mfg housing - WTRFNT		VET COM C 41132	0	17,500	0
Worden Lawrence Jr	Ogdensburg Csd 401200	43,800	VET COM T 41133	0	0	15,000
Worden Susan	FRNT 50.00 DPTH	70,000	Enhanced S 41834	0	0	0
6465 State Highway 37	ACRES 0.50 BANK8888288		COUNTY TAXABLE VALUE		52,500	65,300
Ogdensburg, NY 13669	EAST-0183919 NRTH-1700554		TOWN TAXABLE VALUE		55,000	
	DEED BOOK 943 PG-01068		SCHOOL TAXABLE VALUE		4,700	
	FULL MARKET VALUE	70,000	FD029 Oswegatchie Fire Pro		70,000 TO M	
***** 58.066-2-7 *****						
6501 Sh 37						1- 64-13.2
58.066-2-7	210 1 Family Res		Basic Star 41854	0	0	30,000
Ryan Terrance W	Ogdensburg Csd 401200	104,200	COUNTY TAXABLE VALUE		240,000	
Ryan Judith C	ACRES 4.40	240,000	TOWN TAXABLE VALUE		240,000	
PO Box 883	EAST-0184265 NRTH-1700639		SCHOOL TAXABLE VALUE		210,000	
Ogdensburg, NY 13669	DEED BOOK 00967 PG-00358		FD029 Oswegatchie Fire Pro		240,000 TO M	
	FULL MARKET VALUE	240,000				

STATE OF NEW YORK
 COUNTY - St Lawrence
 TOWN - Oswegatchie
 SWIS - 406489

2 0 1 6 T E N T A T I V E A S S E S S M E N T R O L L
 T A X A B L E S E C T I O N O F T H E R O L L - 1
 M A P S E C T I O N - 0 5 8
 S U B - S E C T I O N - 0 6 6
 U N I F O R M P E R C E N T O F V A L U E I S 1 0 0 . 0 0

PAGE 204
 VALUATION DATE-JUL 01, 2015
 TAXABLE STATUS DATE-MAR 01, 2016
 RPS150/V04/L015
 CURRENT DATE 4/26/2016

*** S P E C I A L D I S T R I C T S U M M A R Y ***

CODE	DISTRICT NAME	TOTAL PARCELS	EXTENSION TYPE	EXTENSION VALUE	AD VALOREM VALUE	EXEMPT AMOUNT	TAXABLE VALUE
AG001	Ag Dist #1		1 MOVTAX				
FD029	Oswegatchie Fi	25	TOTAL M		4329,500	3,067	4326,433

*** S C H O O L D I S T R I C T S U M M A R Y ***

CODE	DISTRICT NAME	TOTAL PARCELS	ASSESSED LAND	ASSESSED TOTAL	EXEMPT AMOUNT	TOTAL TAXABLE	STAR AMOUNT	STAR TAXABLE
401200	Ogdensburg Csd	25	1618,700	4329,500		4329,500	441,200	3888,300
	S U B - T O T A L	25	1618,700	4329,500		4329,500	441,200	3888,300
	T O T A L	25	1618,700	4329,500		4329,500	441,200	3888,300

*** S Y S T E M C O D E S S U M M A R Y ***

NO SYSTEM EXEMPTIONS AT THIS LEVEL

*** E X E M P T I O N S U M M A R Y ***

CODE	DESCRIPTION	TOTAL PARCELS	COUNTY	TOWN	SCHOOL
41122	VET WAR C	1	12,000		
41123	VET WAR T	1		9,000	
41132	VET COM C	5	97,500		
41133	VET COM T	5		75,000	
41142	VET DIS C	1	34,500		
41143	VET DIS T	1		30,000	
41834	Enhanced S	4			261,200
41854	Basic Star	6			180,000
44212	Home Imp -	1	3,067		
	T O T A L	25	147,067	114,000	441,200

STATE OF NEW YORK
COUNTY - St Lawrence
TOWN - Oswegatchie
SWIS - 406489

2 0 1 6 T E N T A T I V E A S S E S S M E N T R O L L
T A X A B L E SECTION OF THE ROLL - 1
M A P S E C T I O N - 058
S U B - S E C T I O N - 066
UNIFORM PERCENT OF VALUE IS 100.00

PAGE 205
VALUATION DATE-JUL 01, 2015
TAXABLE STATUS DATE-MAR 01, 2016
RPS150/V04/L015
CURRENT DATE 4/26/2016

*** G R A N D T O T A L S ***

ROLL SEC	DESCRIPTION	TOTAL PARCELS	ASSESSED LAND	ASSESSED TOTAL	TAXABLE COUNTY	TAXABLE TOWN	TAXABLE SCHOOL	STAR TAXABLE
1	TAXABLE	25	1618,700	4329,500	4182,433	4215,500	4329,500	3888,300

STATE OF NEW YORK
 COUNTY - St Lawrence
 TOWN - Oswegatchie
 SWIS - 406489

2 0 1 6 T E N T A T I V E A S S E S S M E N T R O L L
 T A X A B L E SECTION OF THE ROLL - 1

PAGE 206
 VALUATION DATE-JUL 01, 2015
 TAXABLE STATUS DATE-MAR 01, 2016

TAX MAP NUMBER SEQUENCE
 UNIFORM PERCENT OF VALUE IS 100.00
 UNIFORM PERCENT OF VALUE IS 100.00

TAX MAP PARCEL NUMBER	PROPERTY LOCATION & CLASS	ASSESSMENT	EXEMPTION CODE	COUNTY	TOWN	SCHOOL
CURRENT OWNERS NAME	SCHOOL DISTRICT	LAND	TAX DESCRIPTION	TAXABLE VALUE		
CURRENT OWNERS ADDRESS	PARCEL SIZE/GRID COORD	TOTAL	SPECIAL DISTRICTS	ACCOUNT NO.		
***** 58.067-1-2 *****						
21 Laboda Ln/Prvt	210 1 Family Res		Basic Star 41854	0	0	0 30,000
58.067-1-2	Ogdensburg Csd 401200	12,300	COUNTY TAXABLE VALUE		82,000	
Ward Chris O	FRNT 282.00 DPTH	82,000	TOWN TAXABLE VALUE		82,000	
21 Laboda Ln	ACRES 1.30		SCHOOL TAXABLE VALUE		52,000	
Ogdensburg, NY 13669	EAST-0186724 NRTH-1701865		AG001 Ag Dist #1		.00 MT	
	DEED BOOK 2005 PG-3163		FD029 Oswegatchie Fire Pro		82,000 TO M	
	FULL MARKET VALUE	82,000				
***** 58.067-1-3 *****						
23 Laboda Ln/Prvt	210 1 Family Res		COUNTY TAXABLE VALUE		110,000	
58.067-1-3	Ogdensburg Csd 401200	12,200	TOWN TAXABLE VALUE		110,000	
Rickett Kevin P & Marcy l	FRNT 148.00 DPTH 300.00	110,000	SCHOOL TAXABLE VALUE		110,000	
Dishaw Barbara J	ACRES 1.00 BANK8888830		AG001 Ag Dist #1		.00 MT	
23 Laboda Ln	EAST-0186937 NRTH-1701685		FD029 Oswegatchie Fire Pro		110,000 TO M	
Ogdensburg, NY 13669	DEED BOOK 2003 PG-15300					
	FULL MARKET VALUE	110,000				
***** 58.067-1-4 *****						
27 Laboda Ln/Prvt	210 1 Family Res		Basic Star 41854	0	0	0 30,000
58.067-1-4	Ogdensburg Csd 401200	12,200	COUNTY TAXABLE VALUE		110,000	
Logan Timothy J	ACRES 1.00	110,000	TOWN TAXABLE VALUE		110,000	
Logan Robin L	EAST-0186857 NRTH-1701561		SCHOOL TAXABLE VALUE		80,000	
27 Laboda Ln	DEED BOOK 2003 PG-7636		AG001 Ag Dist #1		.00 MT	
Ogdensburg, NY 13669	FULL MARKET VALUE	110,000	FD029 Oswegatchie Fire Pro		110,000 TO M	
***** 58.067-1-5 *****						
Laboda Ln/prvt	314 Rural vac<10		COUNTY TAXABLE VALUE		9,000	
58.067-1-5	Ogdensburg Csd 401200	9,000	TOWN TAXABLE VALUE		9,000	
O'Reilly Casie L	FRNT 148.00 DPTH 300.00	9,000	SCHOOL TAXABLE VALUE		9,000	
O'Reilly Michael L	ACRES 1.00 BANK8888288		AG001 Ag Dist #1		.00 MT	
32 Laboda Ln	EAST-0186802 NRTH-1701435		FD029 Oswegatchie Fire Pro		9,000 TO M	
Ogdensburg, NY 13669	DEED BOOK 2012 PG-14722					
	FULL MARKET VALUE	9,000				
***** 58.067-1-6 *****						
32 Laboda Ln/prvt	210 1 Family Res		Basic Star 41854	0	0	0 30,000
58.067-1-6	Ogdensburg Csd 401200	23,200	COUNTY TAXABLE VALUE		145,000	
O'Reilly Casie L	Re:Modern Raised Ranch	145,000	TOWN TAXABLE VALUE		145,000	
O'Reilly Michael L	122000sp75000		SCHOOL TAXABLE VALUE		115,000	
32 Laboda Ln	145x300		AG001 Ag Dist #1		.00 MT	
Ogdensburg, NY 13669	ACRES 1.00 BANK8888288		FD029 Oswegatchie Fire Pro		145,000 TO M	
	EAST-0186700 NRTH-1701343					
	DEED BOOK 2012 PG-14722					
	FULL MARKET VALUE	145,000				

STATE OF NEW YORK
 COUNTY - St Lawrence
 TOWN - Oswegatchie
 SWIS - 406489

2 0 1 6 T E N T A T I V E A S S E S S M E N T R O L L
 T A X A B L E SECTION OF THE ROLL - 1

PAGE 207
 VALUATION DATE-JUL 01, 2015
 TAXABLE STATUS DATE-MAR 01, 2016

TAX MAP NUMBER SEQUENCE
 UNIFORM PERCENT OF VALUE IS 100.00
 UNIFORM PERCENT OF VALUE IS 100.00

TAX MAP PARCEL NUMBER	PROPERTY LOCATION & CLASS	ASSESSMENT	EXEMPTION CODE	COUNTY	TOWN	SCHOOL	ACCOUNT NO.
CURRENT OWNERS NAME	SCHOOL DISTRICT	LAND	TAX DESCRIPTION	TAXABLE VALUE			
CURRENT OWNERS ADDRESS	PARCEL SIZE/GRID COORD	TOTAL	SPECIAL DISTRICTS				
***** 58.067-1-7 *****							
58.067-1-7	Laboda Ln/Prvt 314 Rural vac<10		COUNTY TAXABLE VALUE	7,000			
O'Reilly Casie L	Ogdensburg Csd 401200	7,000	TOWN TAXABLE VALUE	7,000			
O'Reilly Michael L	FRNT 145.00 DPTH 300.00	7,000	SCHOOL TAXABLE VALUE	7,000			
32 Laboda Ln	BANK8888288		AG001 Ag Dist #1	.00	MT		
Ogdensburg, NY 13669	EAST-0186555 NRTH-1701256		FD029 Oswegatchie Fire Pro	7,000	TO	M	
	DEED BOOK 2012 PG-14722						
	FULL MARKET VALUE	7,000					
***** 58.067-1-8 *****							
58.067-1-8	Laboda Ln/prvt 311 Res vac land		COUNTY TAXABLE VALUE	13,000			
O'Reilly Casie L	Ogdensburg Csd 401200	13,000	TOWN TAXABLE VALUE	13,000			
O'Reilly Michael L	182x228x197x234	13,000	SCHOOL TAXABLE VALUE	13,000			
32 Laboda Ln	ACRES 1.00 BANK8888288		AG001 Ag Dist #1	.00	MT		
Ogdensburg, NY 13669	EAST-0186470 NRTH-1701554		FD029 Oswegatchie Fire Pro	13,000	TO	M	
	DEED BOOK 2012 PG-14722						
	FULL MARKET VALUE	13,000					
***** 58.067-1-9 *****							
58.067-1-9	24 Laboda Ln/prvt 210 1 Family Res		VET WAR C 41122	0	12,000	0	0
Shoff Eddie I	Ogdensburg Csd 401200	23,600	VET WAR T 41123	0	0	9,000	0
Shoff Joyce D	Re:0905sp150000	170,000	Enhanced S 41834	0	0	0	65,300
24 Laboda Ln	ACRES 1.80 BANK8888870		COUNTY TAXABLE VALUE	158,000			
Ogdensburg, NY 13669	EAST-0186532 NRTH-1701778		TOWN TAXABLE VALUE	161,000			
	DEED BOOK 2005 PG-16794		SCHOOL TAXABLE VALUE	104,700			
	FULL MARKET VALUE	170,000	AG001 Ag Dist #1	.00	MT		
			FD029 Oswegatchie Fire Pro	170,000	TO	M	
***** 58.067-1-10 *****							
58.067-1-10	8 Laboda Ln/prvt 210 1 Family Res		Basic Star 41854	0	0	1- 64-14	30,000
Molinari Robert J	Ogdensburg Csd 401200	13,000	COUNTY TAXABLE VALUE	98,000			
Molinari Carol J	Re:0205sp87500	98,000	TOWN TAXABLE VALUE	98,000			
8 Laboda Ln	FRNT 249.00 DPTH		SCHOOL TAXABLE VALUE	68,000			
Ogdensburg, NY 13669	ACRES 2.60 BANK8888830		AG001 Ag Dist #1	.00	MT		
	EAST-0186263 NRTH-1701984		FD029 Oswegatchie Fire Pro	98,000	TO	M	
	DEED BOOK 2005 PG-3911						
	FULL MARKET VALUE	98,000					

STATE OF NEW YORK
 COUNTY - St Lawrence
 TOWN - Oswegatchie
 SWIS - 406489

2 0 1 6 T E N T A T I V E A S S E S S M E N T R O L L
 T A X A B L E S E C T I O N O F T H E R O L L - 1
 M A P S E C T I O N - 0 5 8
 S U B - S E C T I O N - 0 6 7
 U N I F O R M P E R C E N T O F V A L U E I S 1 0 0 . 0 0

PAGE 208
 VALUATION DATE-JUL 01, 2015
 TAXABLE STATUS DATE-MAR 01, 2016
 RPS150/V04/L015
 CURRENT DATE 4/26/2016

*** S P E C I A L D I S T R I C T S U M M A R Y ***

CODE	DISTRICT NAME	TOTAL PARCELS	EXTENSION TYPE	EXTENSION VALUE	AD VALOREM VALUE	EXEMPT AMOUNT	TAXABLE VALUE
AG001	Ag Dist #1	9	MOVTAX				
FD029	Oswegatchie Fi	9	TOTAL M		744,000		744,000

*** S C H O O L D I S T R I C T S U M M A R Y ***

CODE	DISTRICT NAME	TOTAL PARCELS	ASSESSED LAND	ASSESSED TOTAL	EXEMPT AMOUNT	TOTAL TAXABLE	STAR AMOUNT	STAR TAXABLE
401200	Ogdensburg Csd	9	125,500	744,000		744,000	185,300	558,700
	S U B - T O T A L	9	125,500	744,000		744,000	185,300	558,700
	T O T A L	9	125,500	744,000		744,000	185,300	558,700

*** S Y S T E M C O D E S S U M M A R Y ***

NO SYSTEM EXEMPTIONS AT THIS LEVEL

*** E X E M P T I O N S U M M A R Y ***

CODE	DESCRIPTION	TOTAL PARCELS	COUNTY	TOWN	SCHOOL
41122	VET WAR C	1	12,000		
41123	VET WAR T	1		9,000	
41834	Enhanced S	1			65,300
41854	Basic Star	4			120,000
	T O T A L	7	12,000	9,000	185,300

STATE OF NEW YORK
COUNTY - St Lawrence
TOWN - Oswegatchie
SWIS - 406489

2 0 1 6 T E N T A T I V E A S S E S S M E N T R O L L
T A X A B L E SECTION OF THE ROLL - 1
M A P S E C T I O N - 058
S U B - S E C T I O N - 067
UNIFORM PERCENT OF VALUE IS 100.00

PAGE 209
VALUATION DATE-JUL 01, 2015
TAXABLE STATUS DATE-MAR 01, 2016
RPS150/V04/L015
CURRENT DATE 4/26/2016

*** G R A N D T O T A L S ***

ROLL SEC	DESCRIPTION	TOTAL PARCELS	ASSESSED LAND	ASSESSED TOTAL	TAXABLE COUNTY	TAXABLE TOWN	TAXABLE SCHOOL	STAR TAXABLE
1	TAXABLE	9	125,500	744,000	732,000	735,000	744,000	558,700

STATE OF NEW YORK
COUNTY - St Lawrence
TOWN - Oswegatchie
SWIS - 406489

2 0 1 6 T E N T A T I V E A S S E S S M E N T R O L L
T A X A B L E SECTION OF THE ROLL - 1

PAGE 210
VALUATION DATE-JUL 01, 2015
TAXABLE STATUS DATE-MAR 01, 2016

TAX MAP NUMBER SEQUENCE
UNIFORM PERCENT OF VALUE IS 100.00
UNIFORM PERCENT OF VALUE IS 100.00

TAX MAP PARCEL NUMBER	PROPERTY LOCATION & CLASS	ASSESSMENT	EXEMPTION CODE	COUNTY	TOWN	SCHOOL
CURRENT OWNERS NAME	SCHOOL DISTRICT	LAND	TAX DESCRIPTION	TAXABLE VALUE		
CURRENT OWNERS ADDRESS	PARCEL SIZE/GRID COORD	TOTAL	SPECIAL DISTRICTS	ACCOUNT NO.		

6165,6165A	SH 37			58.073-1-2.2	*****	
58.073-1-2.2	210 1 Family Res - WTRFNT		Basic Star 41854	0	0	0 30,000
Cole Jon E	Ogdensburg Csd 401200	71,300	COUNTY TAXABLE VALUE		200,000	
Cole Shelly L	Re:052010sp200000	200,000	TOWN TAXABLE VALUE		200,000	
6165 State Highway 37	150'wf & 147'rf		SCHOOL TAXABLE VALUE		170,000	
Ogdensburg, NY 13669	FRNT 150.00 DPTH		FD029 Oswegatchie Fire Pro		200,000 TO M	
	ACRES 1.10 BANK8888830					
	EAST-0182267 NRTH-1698235					
	DEED BOOK 2010 PG-9424					
	FULL MARKET VALUE	200,000				

6179B	Sh 37			58.073-1-3.1	*****	
58.073-1-3.1	210 1 Family Res - WTRFNT		VET WAR C 41122	0	12,000	1- 36-15.1 0
Krauz Stephen C	Ogdensburg Csd 401200	52,800	VET WAR T 41123	0	0	9,000 0
Krauz Barbara M	Re:82001sp149000	210,000	VET COM C 41132	0	20,000	0 0
6179B State Highway 37	108'wfx216x80x142x20'rfx3		VET COM T 41133	0	0	15,000 0
Ogdensburg, NY 13669	FRNT 108.00 DPTH		VET DIS C 41142	0	31,500	0 0
	ACRES 0.52		VET DIS C 41142	0	21,000	0 0
	EAST-0182270 NRTH-1698373		VET DIS T 41143	0	0	21,000 0
	DEED BOOK 2001 PG-14894		VET DIS T 41143	0	0	30,000 0
	FULL MARKET VALUE	210,000	Basic Star 41854	0	0	0 30,000
			COUNTY TAXABLE VALUE		125,500	
			TOWN TAXABLE VALUE		135,000	
			SCHOOL TAXABLE VALUE		180,000	
			FD029 Oswegatchie Fire Pro		210,000 TO M	

6179A	Sh 37			58.073-1-3.2	*****	
58.073-1-3.2	210 1 Family Res		VET COM C 41132	0	20,000	1- 36-15.2 0
Yates Douglas A	Ogdensburg Csd 401200	30,500	VET COM T 41133	0	0	15,000 0
Yates Jean M	Re:modern 2.0 Sty	156,000	Enhanced S 41834	0	0	0 65,300
6179A State Highway 37	FRNT 80.00 DPTH 175.00		COUNTY TAXABLE VALUE		136,000	
Ogdensburg, NY 13669	EAST-0182407 NRTH-1698278		TOWN TAXABLE VALUE		141,000	
	DEED BOOK 2003 PG-14075		SCHOOL TAXABLE VALUE		90,700	
	FULL MARKET VALUE	156,000	FD029 Oswegatchie Fire Pro		156,000 TO M	

6199	Sh 37			58.073-1-4.1	*****	
58.073-1-4.1	210 1 Family Res - WTRFNT		Basic Star 41854	0	0	1- 64-12.31 0 30,000
Shea David	Ogdensburg Csd 401200	56,100	COUNTY TAXABLE VALUE		156,000	
Shea John	79x194x55x182x	156,000	TOWN TAXABLE VALUE		156,000	
Attn: John Shea	30x187x110x230		SCHOOL TAXABLE VALUE		126,000	
6199 State Highway 37	FRNT 79.00 DPTH 230.00		FD029 Oswegatchie Fire Pro		156,000 TO M	
Ogdensburg, NY 13669	EAST-0182455 NRTH-1698442					
	DEED BOOK 2002 PG-14847					
	FULL MARKET VALUE	156,000				

STATE OF NEW YORK
 COUNTY - St Lawrence
 TOWN - Oswegatchie
 SWIS - 406489

2 0 1 6 T E N T A T I V E A S S E S S M E N T R O L L
 T A X A B L E SECTION OF THE ROLL - 1

PAGE 211
 VALUATION DATE-JUL 01, 2015
 TAXABLE STATUS DATE-MAR 01, 2016

TAX MAP NUMBER SEQUENCE
 UNIFORM PERCENT OF VALUE IS 100.00
 UNIFORM PERCENT OF VALUE IS 100.00

TAX MAP PARCEL NUMBER	PROPERTY LOCATION & CLASS	ASSESSMENT	EXEMPTION CODE-----	COUNTY-----	TOWN-----	SCHOOL
CURRENT OWNERS NAME	SCHOOL DISTRICT	LAND	TAX DESCRIPTION	TAXABLE VALUE		ACCOUNT NO.
CURRENT OWNERS ADDRESS	PARCEL SIZE/GRID COORD	TOTAL	SPECIAL DISTRICTS			

58.073-1-4.2	6187 Sh 37			58.073-1-4.2		*****
Gordon Maureen	220 2 Family Res		Basic Star 41854	0	0	1- 64-12.32
6187 State Highway 37	Ogdensburg Csd 401200	24,000	COUNTY TAXABLE VALUE		140,000	
Ogdensburg, NY 13669-5163	Re:Note 25'wf	140,000	TOWN TAXABLE VALUE		140,000	
	80x370x28x182x55x194		SCHOOL TAXABLE VALUE		110,000	
	FRNT 29.00 DPTH 370.00		FD029 Oswegatchie Fire Pro		140,000 TO M	
	EAST-0182416 NRTH-1698370					
	DEED BOOK 1093 PG-809					
	FULL MARKET VALUE	140,000				

58.073-1-6.1	6213A,B Sh 37			58.073-1-6.1		*****
Missert John H Jr (Etal)	280 Res Multiple - WTRFNT		COUNTY TAXABLE VALUE		315,000	1- 73-15
6231 State Highway 37	Ogdensburg Csd 401200	145,000	TOWN TAXABLE VALUE		315,000	
Ogdensburg, NY 13669	Re:Two Sites	315,000	SCHOOL TAXABLE VALUE		315,000	
	305'wf & 200'rf		FD029 Oswegatchie Fire Pro		315,000 TO M	
	FRNT 305.00 DPTH					
	ACRES 2.50					
	EAST-0182436 NRTH-1698609					
	DEED BOOK 1036 PG-145					
	FULL MARKET VALUE	315,000				

58.073-1-7	6231 Sh 37			58.073-1-7		*****
Missert James A	210 1 Family Res - WTRFNT		COUNTY TAXABLE VALUE		225,000	1- 54- 5
6231 State Highway 37	Ogdensburg Csd 401200	64,500	TOWN TAXABLE VALUE		225,000	
Ogdensburg, NY 13669	FRNT 105.00 DPTH	225,000	SCHOOL TAXABLE VALUE		225,000	
	ACRES 1.20		FD029 Oswegatchie Fire Pro		225,000 TO M	
	EAST-0182588 NRTH-1698725					
	DEED BOOK 984 PG-00011					
	FULL MARKET VALUE	225,000				

58.073-1-8.12	6224 Sh 37			58.073-1-8.12		*****
Gooshaw Margaret E	270 Mfg housing		Enhanced S 41834	0	0	47,000
PO Box 672	Ogdensburg Csd 401200	19,200	COUNTY TAXABLE VALUE		47,000	
Ogdensburg, NY 13669	125x242x125x236	47,000	TOWN TAXABLE VALUE		47,000	
	FRNT 125.00 DPTH 239.00		SCHOOL TAXABLE VALUE		0	
	EAST-0182872 NRTH-1698399		FD029 Oswegatchie Fire Pro		47,000 TO M	
	DEED BOOK 2011 PG-2701					
	FULL MARKET VALUE	47,000				

58.073-1-9	Sh 37			58.073-1-9		*****
Missert James A	314 Rural vac<10 - WTRFNT		COUNTY TAXABLE VALUE		70,000	
Missert Rose M	Ogdensburg Csd 401200	70,000	TOWN TAXABLE VALUE		70,000	
6231 State Highway 37	128'wf	70,000	SCHOOL TAXABLE VALUE		70,000	
Ogdensburg, NY 13669	FRNT 128.00 DPTH		FD029 Oswegatchie Fire Pro		70,000 TO M	
	ACRES 1.40					
	EAST-0182664 NRTH-1698793					
	DEED BOOK 1078 PG-180					
	FULL MARKET VALUE	70,000				

STATE OF NEW YORK
COUNTY - St Lawrence
TOWN - Oswegatchie
SWIS - 406489

2 0 1 6 T E N T A T I V E A S S E S S M E N T R O L L
T A X A B L E SECTION OF THE ROLL - 1

PAGE 212
VALUATION DATE-JUL 01, 2015
TAXABLE STATUS DATE-MAR 01, 2016

TAX MAP NUMBER SEQUENCE
UNIFORM PERCENT OF VALUE IS 100.00
UNIFORM PERCENT OF VALUE IS 100.00

TAX MAP PARCEL NUMBER	PROPERTY LOCATION & CLASS	ASSESSMENT	EXEMPTION CODE	COUNTY	TOWN	SCHOOL
CURRENT OWNERS NAME	SCHOOL DISTRICT	LAND	TAX DESCRIPTION	TAXABLE VALUE		
CURRENT OWNERS ADDRESS	PARCEL SIZE/GRID COORD	TOTAL	SPECIAL DISTRICTS	ACCOUNT NO.		

58.073-1-10.1	6204 Sh 37			58.073-1-10.1		*****
Layng Robert J	210 1 Family Res		Basic Star 41854	0	0	1- 97- 8
Layng Davalene	Ogdensburg Csd 401200	21,800	COUNTY TAXABLE VALUE	115,000		
6204 State Highway 37	175x236x175x218	115,000	TOWN TAXABLE VALUE	115,000		
Ogdensburg, NY 13669-5427	FRNT 175.00 DPTH 227.00		SCHOOL TAXABLE VALUE	85,000		
	EAST-0182777 NRTH-1698290		FD029 Oswegatchie Fire Pro	115,000	TO M	
	DEED BOOK 926 PG-00270					
	FULL MARKET VALUE	115,000				

58.073-1-13	1 Champion Dr/Prvt			58.073-1-13		*****
Proulx Jeffrey L	210 1 Family Res - WTRFNT		COUNTY TAXABLE VALUE	550,000		
1 Champion Dr	Ogdensburg Csd 401200	129,000	TOWN TAXABLE VALUE	550,000		
Ogdensburg, NY 13669	Re:Waterfrt 258'	550,000	SCHOOL TAXABLE VALUE	550,000		
	Re:11.12sp730000		FD029 Oswegatchie Fire Pro	550,000	TO M	
	Contemporary '03					
	ACRES 2.40					
	EAST-0182776 NRTH-1698944					
	DEED BOOK 2012 PG-18137					
	FULL MARKET VALUE	550,000				

58.073-1-14	Sh 37			58.073-1-14		*****
Nevins Thomas J	314 Rural vac<10 - WTRFNT		COUNTY TAXABLE VALUE	100,000		
%TMT Bldg	Ogdensburg Csd 401200	100,000	TOWN TAXABLE VALUE	100,000		
4-2-22 Shibuya,Shibuya-ku	Re:Waterfrt 152'	100,000	SCHOOL TAXABLE VALUE	100,000		
Tokyo, Japan 150 0002	1002sp90000vacwf		FD029 Oswegatchie Fire Pro	100,000	TO M	
	0106sp127500vaxwf					
	FRNT 152.00 DPTH					
	ACRES 1.40 BANK2222222					
	EAST-0182920 NRTH-1699091					
	DEED BOOK 2006 PG-1972					
	FULL MARKET VALUE	100,000				

58.073-1-15	Sh 37			58.073-1-15		*****
Nevins Thomas J	314 Rural vac<10 - WTRFNT		COUNTY TAXABLE VALUE	175,000		1- 52-13
%TMT Bldg	Ogdensburg Csd 401200	175,000	TOWN TAXABLE VALUE	175,000		
4-2-22 Shibuya,Shibuya-ku	RE:Waterfrt 364'	175,000	SCHOOL TAXABLE VALUE	175,000		
Tokyo, Japan 150 0002	05sp275000vacwf		FD029 Oswegatchie Fire Pro	175,000	TO M	
	423x425x364x507x8					
	ACRES 4.20 BANK2222222					
	EAST-0183089 NRTH-1699312					
	DEED BOOK 2005 PG-17382					
	FULL MARKET VALUE	175,000				

STATE OF NEW YORK
 COUNTY - St Lawrence
 TOWN - Oswegatchie
 SWIS - 406489

2 0 1 6 T E N T A T I V E A S S E S S M E N T R O L L
 T A X A B L E S E C T I O N O F T H E R O L L - 1
 M A P S E C T I O N - 058
 S U B - S E C T I O N - 073
 U N I F O R M P E R C E N T O F V A L U E I S 100.00

PAGE 213
 VALUATION DATE-JUL 01, 2015
 TAXABLE STATUS DATE-MAR 01, 2016
 RPS150/V04/L015
 CURRENT DATE 4/26/2016

*** S P E C I A L D I S T R I C T S U M M A R Y ***

CODE	DISTRICT NAME	TOTAL PARCELS	EXTENSION TYPE	EXTENSION VALUE	AD VALOREM VALUE	EXEMPT AMOUNT	TAXABLE VALUE
FD029	Oswegatchie Fi	13	TOTAL M		2459,000		2459,000

*** S C H O O L D I S T R I C T S U M M A R Y ***

CODE	DISTRICT NAME	TOTAL PARCELS	ASSESSED LAND	ASSESSED TOTAL	EXEMPT AMOUNT	TOTAL TAXABLE	STAR AMOUNT	STAR TAXABLE
401200	Ogdensburg Csd	13	959,200	2459,000		2459,000	262,300	2196,700
	S U B - T O T A L	13	959,200	2459,000		2459,000	262,300	2196,700
	T O T A L	13	959,200	2459,000		2459,000	262,300	2196,700

*** S Y S T E M C O D E S S U M M A R Y ***

NO SYSTEM EXEMPTIONS AT THIS LEVEL

*** E X E M P T I O N S U M M A R Y ***

CODE	DESCRIPTION	TOTAL PARCELS	COUNTY	TOWN	SCHOOL
41122	VET WAR C	1	12,000		
41123	VET WAR T	1		9,000	
41132	VET COM C	2	40,000		
41133	VET COM T	2		30,000	
41142	VET DIS C	1	52,500		
41143	VET DIS T	1		51,000	
41834	Enhanced S	2			112,300
41854	Basic Star	5			150,000
	T O T A L	15	104,500	90,000	262,300

STATE OF NEW YORK
COUNTY - St Lawrence
TOWN - Oswegatchie
SWIS - 406489

2 0 1 6 T E N T A T I V E A S S E S S M E N T R O L L
T A X A B L E SECTION OF THE ROLL - 1
M A P S E C T I O N - 058
S U B - S E C T I O N - 073
UNIFORM PERCENT OF VALUE IS 100.00

PAGE 214
VALUATION DATE-JUL 01, 2015
TAXABLE STATUS DATE-MAR 01, 2016
RPS150/V04/L015
CURRENT DATE 4/26/2016

*** G R A N D T O T A L S ***

ROLL SEC	DESCRIPTION	TOTAL PARCELS	ASSESSED LAND	ASSESSED TOTAL	TAXABLE COUNTY	TAXABLE TOWN	TAXABLE SCHOOL	STAR TAXABLE
1	TAXABLE	13	959,200	2459,000	2354,500	2369,000	2459,000	2196,700

STATE OF NEW YORK
 COUNTY - St Lawrence
 TOWN - Oswegatchie
 SWIS - 406489

2 0 1 6 T E N T A T I V E A S S E S S M E N T R O L L
 T A X A B L E SECTION OF THE ROLL - 1

PAGE 215
 VALUATION DATE-JUL 01, 2015
 TAXABLE STATUS DATE-MAR 01, 2016

TAX MAP NUMBER SEQUENCE
 UNIFORM PERCENT OF VALUE IS 100.00
 UNIFORM PERCENT OF VALUE IS 100.00

TAX MAP PARCEL NUMBER	PROPERTY LOCATION & CLASS	ASSESSMENT	EXEMPTION CODE	COUNTY	TOWN	SCHOOL
CURRENT OWNERS NAME	SCHOOL DISTRICT	LAND	TAX DESCRIPTION	TAXABLE VALUE		ACCOUNT NO.
CURRENT OWNERS ADDRESS	PARCEL SIZE/GRID COORD	TOTAL	SPECIAL DISTRICTS			
***** 58.074-1-1 *****						
6448 Sh 37						1- 57- 6
58.074-1-1	210 1 Family Res		Basic Star 41854	0	0	0 30,000
Riddle Steven D	Ogdensburg Csd 401200	16,100	COUNTY TAXABLE VALUE		70,000	
Riddle Sharon L	FRNT 80.00 DPTH 200.00	70,000	TOWN TAXABLE VALUE		70,000	
6448 State Highway 37	EAST-0184284 NRTH-1699963		SCHOOL TAXABLE VALUE		40,000	
Ogdensburg, NY 13669	DEED BOOK 1029 PG-83		FD029 Oswegatchie Fire Pro		70,000 TO M	
	FULL MARKET VALUE	70,000				
***** 58.074-1-2 *****						
6454 Sh 37						1- 57- 5
58.074-1-2	210 1 Family Res		CW_15_VET/ 41162	0	10,500	0 0
Briggs Thomas E	Ogdensburg Csd 401200	15,100	Basic Star 41854	0	0	0 30,000
Briggs Julie A	FRNT 70.00 DPTH 200.00	70,000	COUNTY TAXABLE VALUE		59,500	
6454 State Highway 37	EAST-0184339 NRTH-1700017		TOWN TAXABLE VALUE		70,000	
Ogdensburg, NY 13669	DEED BOOK 1036 PG-1085		SCHOOL TAXABLE VALUE		40,000	
	FULL MARKET VALUE	70,000	FD029 Oswegatchie Fire Pro		70,000 TO M	
***** 58.074-1-3 *****						
6462 Sh 37						1- 32- 6
58.074-1-3	210 1 Family Res		Basic Star 41854	0	0	0 30,000
Tarbox Gregory L	Ogdensburg Csd 401200	17,500	COUNTY TAXABLE VALUE		70,000	
Tarbox Victoria M	Re:l109sp63500	70,000	TOWN TAXABLE VALUE		70,000	
6462 State Highway 37	FRNT 100.00 DPTH 200.00		SCHOOL TAXABLE VALUE		40,000	
Ogdensburg, NY 13669	BANK8888830		FD029 Oswegatchie Fire Pro		70,000 TO M	
	EAST-0184394 NRTH-1700074					
	DEED BOOK 2009 PG-18776					
	FULL MARKET VALUE	70,000				
***** 58.074-1-4 *****						
6472 Sh 37						1- 27-13
58.074-1-4	210 1 Family Res		Basic Star 41854	0	0	0 30,000
Beaulieu John R	Ogdensburg Csd 401200	17,500	COUNTY TAXABLE VALUE		73,000	
6472 State Highway 37	FRNT 100.00 DPTH 200.00	73,000	TOWN TAXABLE VALUE		73,000	
Ogdensburg, NY 13669	EAST-0184468 NRTH-1700147		SCHOOL TAXABLE VALUE		43,000	
	DEED BOOK 2005 PG-13183		FD029 Oswegatchie Fire Pro		73,000 TO M	
	FULL MARKET VALUE	73,000				
***** 58.074-1-5 *****						
30 Riverwood Acres/prvt						
58.074-1-5	210 1 Family Res		Basic Star 41854	0	0	0 30,000
Moore Donald J	Ogdensburg Csd 401200	25,300	COUNTY TAXABLE VALUE		150,000	
Moore Kathy M	FRNT 100.00 DPTH	150,000	TOWN TAXABLE VALUE		150,000	
30 Riverwood Acres	ACRES 5.20		SCHOOL TAXABLE VALUE		120,000	
Ogdensburg, NY 13669	EAST-0184645 NRTH-1699864		AG001 Ag Dist #1		.00 MT	
	DEED BOOK 1052 PG-31		FD029 Oswegatchie Fire Pro		150,000 TO M	
	FULL MARKET VALUE	150,000				

STATE OF NEW YORK
COUNTY - St Lawrence
TOWN - Oswegatchie
SWIS - 406489

2 0 1 6 T E N T A T I V E A S S E S S M E N T R O L L
T A X A B L E SECTION OF THE ROLL - 1

PAGE 216
VALUATION DATE-JUL 01, 2015
TAXABLE STATUS DATE-MAR 01, 2016

TAX MAP NUMBER SEQUENCE
UNIFORM PERCENT OF VALUE IS 100.00
UNIFORM PERCENT OF VALUE IS 100.00

TAX MAP PARCEL NUMBER	PROPERTY LOCATION & CLASS	ASSESSMENT	EXEMPTION CODE-----	COUNTY-----	TOWN-----	SCHOOL
CURRENT OWNERS NAME	SCHOOL DISTRICT	LAND	TAX DESCRIPTION	TAXABLE VALUE		
CURRENT OWNERS ADDRESS	PARCEL SIZE/GRID COORD	TOTAL	SPECIAL DISTRICTS			ACCOUNT NO.
***** 58.074-1-6 *****						
50 Riverwood Acres/prvt						
58.074-1-6	210 1 Family Res		Basic Star 41854	0	0	0 30,000
Anderson Robert B	Ogdensburg Csd 401200	14,500	CW_15_VET/ 41162	0	12,000	0 0
Anderson Janette J	FRNT 752.00 DPTH	170,000	COUNTY TAXABLE VALUE		158,000	
50 Riverwood Acres	ACRES 5.60		TOWN TAXABLE VALUE		170,000	
Ogdensburg, NY 13669	EAST-0185004 NRTH-1699472		SCHOOL TAXABLE VALUE		140,000	
	DEED BOOK 1999 PG-18065		AG001 Ag Dist #1		.00 MT	
	FULL MARKET VALUE	170,000	FD029 Oswegatchie Fire Pro		170,000 TO M	
***** 58.074-2-2 *****						
4 Whisper Wind Cir/prvt						
58.074-2-2	210 1 Family Res		Basic Star 41854	0	0	0 30,000
Seeley Brian L	Ogdensburg Csd 401200	11,100	COUNTY TAXABLE VALUE		165,000	
Seeley Nicole C	FRNT 150.00 DPTH 300.00	165,000	TOWN TAXABLE VALUE		165,000	
4 Whisper Wind Cir	ACRES 1.00		SCHOOL TAXABLE VALUE		135,000	
Ogdensburg, NY 13669	EAST-0185447 NRTH-1699707		AG001 Ag Dist #1		.00 MT	
	DEED BOOK 2007 PG-15056		FD029 Oswegatchie Fire Pro		165,000 TO M	
	FULL MARKET VALUE	165,000				
***** 58.074-3-1 *****						
41 Riverwood Acres/prvt						
58.074-3-1	210 1 Family Res		VET WAR C 41122	0	12,000	0 0
Buckley Kenneth J	Ogdensburg Csd 401200	23,200	VET WAR T 41123	0	0	9,000 0
41 Riverwood Acres	FRNT 300.00 DPTH 150.00	185,000	Basic Star 41854	0	0	0 30,000
Ogdensburg, NY 13669	ACRES 1.00 BANK8888830		COUNTY TAXABLE VALUE		173,000	
	EAST-0185131 NRTH-1699861		TOWN TAXABLE VALUE		176,000	
	DEED BOOK 2016 PG-151		SCHOOL TAXABLE VALUE		155,000	
	FULL MARKET VALUE	185,000	AG001 Ag Dist #1		.00 MT	
			FD029 Oswegatchie Fire Pro		185,000 TO M	
***** 58.074-4-1 *****						
6423 Sh 37						
58.074-4-1	210 1 Family Res - WTRFNT		Basic Star 41854	0	0	0 30,000
Augsbury Connie G	Ogdensburg Csd 401200	166,000	COUNTY TAXABLE VALUE		580,000	
PO Box 408	Re: Mansion Type Home	580,000	TOWN TAXABLE VALUE		580,000	
Ogdensburg, NY 13669	544'wf		SCHOOL TAXABLE VALUE		550,000	
	Also 2005/18313		FD029 Oswegatchie Fire Pro		580,000 TO M	
	FRNT 544.00 DPTH					
	ACRES 7.90					
	EAST-0183731 NRTH-1700098					
	DEED BOOK 2005 PG-18314					
	FULL MARKET VALUE	580,000				
***** 58.074-4-2 *****						
6371A,B Sh 37						
58.074-4-2	280 Res Multiple - WTRFNT		Basic Star 41854	0	0	1- 48-10 30,000
Ashley Robert J	Ogdensburg Csd 401200	196,700	COUNTY TAXABLE VALUE		590,000	
Ashley Mollee Monnet-	Re: 07sp590000	590,000	TOWN TAXABLE VALUE		590,000	
6371 State Highway 37	672'wf		SCHOOL TAXABLE VALUE		560,000	
Ogdensburg, NY 13669	Res & Seas Res		FD029 Oswegatchie Fire Pro		590,000 TO M	
	ACRES 9.30					
	EAST-0183382 NRTH-1699745					
	DEED BOOK 2007 PG-19843					
	FULL MARKET VALUE	590,000				



STATE OF NEW YORK
 COUNTY - St Lawrence
 TOWN - Oswegatchie
 SWIS - 406489

2 0 1 6 T E N T A T I V E A S S E S S M E N T R O L L
 T A X A B L E S E C T I O N O F T H E R O L L - 1
 M A P S E C T I O N - 0 5 8
 S U B - S E C T I O N - 0 7 4
 U N I F O R M P E R C E N T O F V A L U E I S 1 0 0 . 0 0

PAGE 217
 VALUATION DATE-JUL 01, 2015
 TAXABLE STATUS DATE-MAR 01, 2016
 RPS150/V04/L015
 CURRENT DATE 4/26/2016

*** S P E C I A L D I S T R I C T S U M M A R Y ***

CODE	DISTRICT NAME	TOTAL PARCELS	EXTENSION TYPE	EXTENSION VALUE	AD VALOREM VALUE	EXEMPT AMOUNT	TAXABLE VALUE
AG001	Ag Dist #1		4 MOVTAX				
FD029	Oswegatchie Fi	10	TOTAL M		2123,000		2123,000

*** S C H O O L D I S T R I C T S U M M A R Y ***

CODE	DISTRICT NAME	TOTAL PARCELS	ASSESSED LAND	ASSESSED TOTAL	EXEMPT AMOUNT	TOTAL TAXABLE	STAR AMOUNT	STAR TAXABLE
401200	Ogdensburg Csd	10	503,000	2123,000		2123,000	300,000	1823,000
	S U B - T O T A L	10	503,000	2123,000		2123,000	300,000	1823,000
	T O T A L	10	503,000	2123,000		2123,000	300,000	1823,000

*** S Y S T E M C O D E S S U M M A R Y ***

NO SYSTEM EXEMPTIONS AT THIS LEVEL

*** E X E M P T I O N S U M M A R Y ***

CODE	DESCRIPTION	TOTAL PARCELS	COUNTY	TOWN	SCHOOL
41122	VET WAR C	1	12,000		
41123	VET WAR T	1		9,000	
41162	CW_15_VET/	2	22,500		
41854	Basic Star	10			300,000
	T O T A L	14	34,500	9,000	300,000

STATE OF NEW YORK
 COUNTY - St Lawrence
 TOWN - Oswegatchie
 SWIS - 406489

2 0 1 6 T E N T A T I V E A S S E S S M E N T R O L L
 T A X A B L E SECTION OF THE ROLL - 1
 M A P S E C T I O N - 058
 S U B - S E C T I O N - 074
 UNIFORM PERCENT OF VALUE IS 100.00

PAGE 218
 VALUATION DATE-JUL 01, 2015
 TAXABLE STATUS DATE-MAR 01, 2016
 RPS150/V04/L015
 CURRENT DATE 4/26/2016

*** G R A N D T O T A L S ***

ROLL SEC	DESCRIPTION	TOTAL PARCELS	ASSESSED LAND	ASSESSED TOTAL	TAXABLE COUNTY	TAXABLE TOWN	TAXABLE SCHOOL	STAR TAXABLE
1	TAXABLE	10	503,000	2123,000	2088,500	2114,000	2123,000	1823,000

STATE OF NEW YORK
 COUNTY - St Lawrence
 TOWN - Oswegatchie
 SWIS - 406489

2 0 1 6 T E N T A T I V E A S S E S S M E N T R O L L
 T A X A B L E SECTION OF THE ROLL - 1

PAGE 219
 VALUATION DATE-JUL 01, 2015
 TAXABLE STATUS DATE-MAR 01, 2016

TAX MAP NUMBER SEQUENCE
 UNIFORM PERCENT OF VALUE IS 100.00
 UNIFORM PERCENT OF VALUE IS 100.00

TAX MAP PARCEL NUMBER	PROPERTY LOCATION & CLASS	ASSESSMENT	EXEMPTION CODE-----	COUNTY-----	TOWN-----	SCHOOL
CURRENT OWNERS NAME	SCHOOL DISTRICT	LAND	TAX DESCRIPTION	TAXABLE VALUE		
CURRENT OWNERS ADDRESS	PARCEL SIZE/GRID COORD	TOTAL	SPECIAL DISTRICTS	ACCOUNT NO.		

58.081-1-1	15 Basta Blvd/prvt 260 Seasonal res - WTRFNT Ogdensburg Csd 401200	38,000	COUNTY TAXABLE VALUE	58.081-1-1	*****	1- 93-14
Page Kevin B	Seas 46X182x46x178	86,000	TOWN TAXABLE VALUE			
Page Lorraine D	FRNT 46.00 DPTH 180.00		SCHOOL TAXABLE VALUE			
212 Alice Ave	EAST-0181211 NRTH-1697410		FD029 Oswegatchie Fire Pro			86,000 TO M
Solvay, NY 13209	DEED BOOK 1070 PG-437					
	FULL MARKET VALUE	86,000				

58.081-1-3.1	19 Basta Blvd/prvt 260 Seasonal res - WTRFNT Ogdensburg Csd 401200	48,600	COUNTY TAXABLE VALUE	58.081-1-3.1	*****	1- 28- 8
Basta Joanna Miles	Re:Raised Ranch '02	230,000	TOWN TAXABLE VALUE			
Basta Nicholas	0308sp295000		SCHOOL TAXABLE VALUE			
524 West 143rd Street	69'wfx163x72x178		FD029 Oswegatchie Fire Pro			230,000 TO M
New York, NY 10031	FRNT 69.00 DPTH 170.00					
	BANK8888830					
	EAST-0181301 NRTH-1697471					
	DEED BOOK 2008 PG-4219					
	FULL MARKET VALUE	230,000				

58.081-1-4.11	17 Basta Blvd/prvt 260 Seasonal res - WTRFNT Ogdensburg Csd 401200	42,300	COUNTY TAXABLE VALUE	58.081-1-4.11	*****	1- 28-10
Basta Joseph M	50'wf	86,000	TOWN TAXABLE VALUE			
Basta Jane	FRNT 50.00 DPTH 206.00		SCHOOL TAXABLE VALUE			
818 Main St	EAST-0181292 NRTH-1697397		FD029 Oswegatchie Fire Pro			86,000 TO M
Ogdensburg, NY 13669	DEED BOOK 2012 PG-18473					
	FULL MARKET VALUE	86,000				

58.081-1-5.1	6019 Sh 37 210 1 Family Res Ogdensburg Csd 401200	40,500	VET COM C 41132	58.081-1-5.1	*****	1- 28- 9.2
Halpen James	157x179x153x178	89,000	VET COM T 41133			
Halpen Elizabeth	FRNT 157.00 DPTH 178.00		Enhanced S 41834			
6019 State Highway 37	EAST-0181440 NRTH-1697318		COUNTY TAXABLE VALUE			69,000
Ogdensburg, NY 13669	DEED BOOK 892 PG-00883		TOWN TAXABLE VALUE			74,000
	FULL MARKET VALUE	89,000	SCHOOL TAXABLE VALUE			23,700
			FD029 Oswegatchie Fire Pro			89,000 TO M

58.081-1-6	6053 Sh 37 210 1 Family Res - WTRFNT Ogdensburg Csd 401200	68,600	COUNTY TAXABLE VALUE	58.081-1-6	*****	1- 61- 5
Beamish Linda Koch	ACRES 1.10	190,000	TOWN TAXABLE VALUE			
Koch Sandra	EAST-0181487 NRTH-1697453		SCHOOL TAXABLE VALUE			
Attn: Defelsko Corp	DEED BOOK 2002 PG-19148		FD029 Oswegatchie Fire Pro			190,000 TO M
802 Proctor Ave	FULL MARKET VALUE	190,000				
Ogdensburg, NY 13669-2205						

STATE OF NEW YORK
 COUNTY - St Lawrence
 TOWN - Oswegatchie
 SWIS - 406489

2 0 1 6 T E N T A T I V E A S S E S S M E N T R O L L
 T A X A B L E SECTION OF THE ROLL - 1

PAGE 220
 VALUATION DATE-JUL 01, 2015
 TAXABLE STATUS DATE-MAR 01, 2016

TAX MAP NUMBER SEQUENCE
 UNIFORM PERCENT OF VALUE IS 100.00
 UNIFORM PERCENT OF VALUE IS 100.00

TAX MAP PARCEL NUMBER	PROPERTY LOCATION & CLASS	ASSESSMENT	EXEMPTION CODE	COUNTY	TOWN	SCHOOL
CURRENT OWNERS NAME	SCHOOL DISTRICT	LAND	TAX DESCRIPTION	TAXABLE VALUE		
CURRENT OWNERS ADDRESS	PARCEL SIZE/GRID COORD	TOTAL	SPECIAL DISTRICTS	ACCOUNT NO.		

58.081-1-7	6061 Sh 37			58.081-1-7		1- 92- 5
Garrelts Norman V	210 1 Family Res - WTRFNT		Basic Star 41854	0	0	30,000
Garrelts Shirley A	Ogdensburg Csd 401200	71,300	COUNTY TAXABLE VALUE	260,000		
6061 State Highway 37	Re:1.5 Contemporary	260,000	TOWN TAXABLE VALUE	260,000		
Ogdensburg, NY 13669	w/Wf		SCHOOL TAXABLE VALUE	230,000		
	ACRES 1.10		FD029 Oswegatchie Fire Pro	260,000	TO M	
	EAST-0181600 NRTH-1697546					
	DEED BOOK 1091 PG-423					
	FULL MARKET VALUE	260,000				

58.081-1-8	6075 Sh 37			58.081-1-8		1- 24- 3
Agarwal Ravinder	210 1 Family Res - WTRFNT		Basic Star 41854	0	0	30,000
Agarwal Barbara	Ogdensburg Csd 401200	84,000	COUNTY TAXABLE VALUE	250,000		
6075 State Highway 37	Re:Ranch w/Wf	250,000	TOWN TAXABLE VALUE	250,000		
Ogdensburg, NY 13669	FRNT 240.00 DPTH		SCHOOL TAXABLE VALUE	220,000		
	ACRES 1.40		FD029 Oswegatchie Fire Pro	250,000	TO M	
	EAST-0181736 NRTH-1697673					
	DEED BOOK 2013 PG-11748					
	FULL MARKET VALUE	250,000				

58.081-1-9	6101 Sh 37			58.081-1-9		1- 33-12
Egan Vincent T Sr	210 1 Family Res - WTRFNT		Basic Star 41854	0	0	30,000
Egan Jill S	Ogdensburg Csd 401200	61,600	COUNTY TAXABLE VALUE	177,000		
6101 State Highway 37	Re:'76 Ranch W/100'wf	177,000	TOWN TAXABLE VALUE	177,000		
Ogdensburg, NY 13669	100x297x100x290		SCHOOL TAXABLE VALUE	147,000		
	FRNT 100.00 DPTH 294.00		FD029 Oswegatchie Fire Pro	177,000	TO M	
	EAST-0181836 NRTH-1697795					
	DEED BOOK 1999 PG-10544					
	FULL MARKET VALUE	177,000				

58.081-1-10	6111 Sh 37			58.081-1-10		1- 60- 3
Santora Michael	270 Mfg housing - WTRFNT		Basic Star 41854	0	0	30,000
Santora Gladys	Ogdensburg Csd 401200	61,000	COUNTY TAXABLE VALUE	120,000		
6111 State Highway 37	100x225x100x228	120,000	TOWN TAXABLE VALUE	120,000		
Ogdensburg, NY 13669	FRNT 100.00 DPTH 227.00		SCHOOL TAXABLE VALUE	90,000		
	EAST-0181905 NRTH-1697874		FD029 Oswegatchie Fire Pro	120,000	TO M	
	DEED BOOK 916 PG-00345					
	FULL MARKET VALUE	120,000				

58.081-1-12	6123 Sh 37			58.081-1-12		1- 91- 5
Holquist Karon	210 1 Family Res - WTRFNT		VET COM C 41132	0	20,000	0
Holquist Roger	Ogdensburg Csd 401200	67,600	VET COM T 41133	0	0	15,000
6123 State Highway 37	135x262x135x251	140,000	VET DIS C 41142	0	35,000	0
Ogdensburg, NY 13669	FRNT 135.00 DPTH 256.00		VET DIS T 41143	0	0	30,000
	BANK8888830		COUNTY TAXABLE VALUE	85,000		
	EAST-0181992 NRTH-1697953		TOWN TAXABLE VALUE	95,000		
	DEED BOOK 1117 PG-513		SCHOOL TAXABLE VALUE	140,000		
	FULL MARKET VALUE	140,000	FD029 Oswegatchie Fire Pro	140,000	TO M	

STATE OF NEW YORK
 COUNTY - St Lawrence
 TOWN - Oswegatchie
 SWIS - 406489

2 0 1 6 T E N T A T I V E A S S E S S M E N T R O L L
 T A X A B L E SECTION OF THE ROLL - 1

PAGE 221
 VALUATION DATE-JUL 01, 2015
 TAXABLE STATUS DATE-MAR 01, 2016

TAX MAP NUMBER SEQUENCE
 UNIFORM PERCENT OF VALUE IS 100.00
 UNIFORM PERCENT OF VALUE IS 100.00

TAX MAP PARCEL NUMBER	PROPERTY LOCATION & CLASS	ASSESSMENT	EXEMPTION CODE	COUNTY	TOWN	SCHOOL
CURRENT OWNERS NAME	SCHOOL DISTRICT	LAND	TAX DESCRIPTION	TAXABLE VALUE		ACCOUNT NO.
CURRENT OWNERS ADDRESS	PARCEL SIZE/GRID COORD	TOTAL	SPECIAL DISTRICTS			
***** 58.081-1-13 *****						
6155 SH 37						1- 95- 3
58.081-1-13	210 1 Family Res - WTRFNT		VET WAR T 41123	0	0	9,000 0
Scheer Francis A	Ogdensburg Csd 401200	63,000	VET WAR C 41122	0	12,000	0 0
6155 State Highway 37	233'wfx312x33x223x200x124	225,000	Basic Star 41854	0	0	0 30,000
Ogdensburg, NY 13669	FRNT 233.00 DPTH		COUNTY TAXABLE VALUE		213,000	
	ACRES 0.66		TOWN TAXABLE VALUE		216,000	
	EAST-0182062 NRTH-1698180		SCHOOL TAXABLE VALUE		195,000	
	DEED BOOK 1054 PG-771		FD029 Oswegatchie Fire Pro		225,000	TO M
	FULL MARKET VALUE	225,000				
***** 58.081-1-14 *****						
	Sh 37					1- 60- 4
58.081-1-14	311 Res vac land		COUNTY TAXABLE VALUE		35,000	
Milia Placido L (LU)	Ogdensburg Csd 401200	35,000	TOWN TAXABLE VALUE		35,000	
Milia Anne B (LU)	200x223x200x166	35,000	SCHOOL TAXABLE VALUE		35,000	
5883 County Route 6	FRNT 200.00 DPTH 195.00		FD029 Oswegatchie Fire Pro		35,000	TO M
Ogdensburg, NY 13669	EAST-0182137 NRTH-1698061					
	DEED BOOK 2002 PG-10554					
	FULL MARKET VALUE	35,000				
***** 58.081-2-1 *****						
6154 Sh 37						1- 85-11
58.081-2-1	270 Mfg housing		Basic Star 41854	0	0	0 30,000
Thomas Michael L	Ogdensburg Csd 401200	18,400	COUNTY TAXABLE VALUE		87,000	
6154 State Highway 37	Re:062011sp87000	87,000	TOWN TAXABLE VALUE		87,000	
Ogdensburg, NY 13669	108x292x108x302		SCHOOL TAXABLE VALUE		57,000	
	FRNT 108.00 DPTH 297.00		FD029 Oswegatchie Fire Pro		87,000	TO M
	EAST-0182462 NRTH-1697930					
	DEED BOOK 2011 PG-9111					
	FULL MARKET VALUE	87,000				
***** 58.081-2-2 *****						
6138 Sh 37						1- 64- 7
58.081-2-2	210 1 Family Res		Basic Star 41854	0	0	0 30,000
Lightfoot Trust	Ogdensburg Csd 401200	23,300	COUNTY TAXABLE VALUE		150,000	
% Joseph & Maureen Lightfoot	ACRES 1.20	150,000	TOWN TAXABLE VALUE		150,000	
6138 State Highway 37	EAST-0182360 NRTH-1697818		SCHOOL TAXABLE VALUE		120,000	
Ogdensburg, NY 13669	DEED BOOK 2013 PG-19026		FD029 Oswegatchie Fire Pro		150,000	TO M
	FULL MARKET VALUE	150,000				
***** 58.081-2-3 *****						
	Sh 37					1- 64-12.1
58.081-2-3	323 Vacant rural		COUNTY TAXABLE VALUE		21,500	
Michaelides Michael	Ogdensburg Csd 401200	21,500	TOWN TAXABLE VALUE		21,500	
Michaelides Susan	ACRES 6.30	21,500	SCHOOL TAXABLE VALUE		21,500	
423 Elizabeth St	EAST-0182594 NRTH-1697578		FD029 Oswegatchie Fire Pro		21,500	TO M
Ogdensburg, NY 13669	DEED BOOK 916 PG-00333					
	FULL MARKET VALUE	21,500				

STATE OF NEW YORK
COUNTY - St Lawrence
TOWN - Oswegatchie
SWIS - 406489

2 0 1 6 T E N T A T I V E A S S E S S M E N T R O L L
T A X A B L E SECTION OF THE ROLL - 1

PAGE 222
VALUATION DATE-JUL 01, 2015
TAXABLE STATUS DATE-MAR 01, 2016

TAX MAP NUMBER SEQUENCE
UNIFORM PERCENT OF VALUE IS 100.00
UNIFORM PERCENT OF VALUE IS 100.00

TAX MAP PARCEL NUMBER	PROPERTY LOCATION & CLASS	ASSESSMENT	EXEMPTION CODE	COUNTY	TOWN	SCHOOL
CURRENT OWNERS NAME	SCHOOL DISTRICT	LAND	TAX DESCRIPTION	TAXABLE VALUE		
CURRENT OWNERS ADDRESS	PARCEL SIZE/GRID COORD	TOTAL	SPECIAL DISTRICTS			ACCOUNT NO.

58.081-2-4	6122 Sh 37			58.081-2-4		1- 32- 2
Sharland Gregory P	210 1 Family Res		Basic Star 41854	0	0	30,000
Sharland Lori A	Ogdensburg Csd 401200	18,100	COUNTY TAXABLE VALUE	140,000		
6122 State Highway 37	100x323x100x320	140,000	TOWN TAXABLE VALUE	140,000		
Ogdensburg, NY 13669	FRNT 100.00 DPTH 322.00		SCHOOL TAXABLE VALUE	110,000		
	EAST-0182237 NRTH-1697687		FD029 Oswegatchie Fire Pro	140,000 TO M		
	DEED BOOK 1086 PG-1111					
	FULL MARKET VALUE	140,000				

58.081-2-5	6114 Sh 37			58.081-2-5		1- 84-15
Bouchard Alan L	210 1 Family Res		Basic Star 41854	0	0	30,000
Bouchard Sue Ellen L	Ogdensburg Csd 401200	18,200	COUNTY TAXABLE VALUE	90,000		
306 Proctor Ave	FRNT 102.00 DPTH 320.00	90,000	TOWN TAXABLE VALUE	90,000		
Ogdensburg, NY 13669	EAST-0182173 NRTH-1697614		SCHOOL TAXABLE VALUE	60,000		
	DEED BOOK 2015 PG-9824		FD029 Oswegatchie Fire Pro	90,000 TO M		
	FULL MARKET VALUE	90,000				

58.081-2-6.1	620 Lee Rd			58.081-2-6.1		1- 71-11
Ewart Lawrence E	210 1 Family Res		VET WAR C 41122	0	12,000	0
Ewart Sandra L	Ogdensburg Csd 401200	21,900	VET WAR T 41123	0	0	9,000
620 Lee Rd	Re:0703sp80000	104,000	Basic Star 41854	0	0	30,000
Ogdensburg, NY 13669	FRNT 312.00 DPTH 104.00		COUNTY TAXABLE VALUE	92,000		
	EAST-0182093 NRTH-1697538		TOWN TAXABLE VALUE	95,000		
	DEED BOOK 2003 PG-11849		SCHOOL TAXABLE VALUE	74,000		
	FULL MARKET VALUE	104,000	FD029 Oswegatchie Fire Pro	104,000 TO M		

58.081-2-8	612 Lee Rd			58.081-2-8		1- 37- 5
Cosentino Joseph	210 1 Family Res		VET WAR C 41122	0	12,000	0
Cosentino Julia	Ogdensburg Csd 401200	10,800	VET WAR T 41123	0	0	9,000
612 Lee Rd	FRNT 150.00 DPTH 200.00	114,000	Enhanced S 41834	0	0	65,300
Ogdensburg, NY 13669	EAST-0182295 NRTH-1697410		COUNTY TAXABLE VALUE	102,000		
	DEED BOOK 856 PG-00251		TOWN TAXABLE VALUE	105,000		
	FULL MARKET VALUE	114,000	SCHOOL TAXABLE VALUE	48,700		
			FD029 Oswegatchie Fire Pro	114,000 TO M		

58.081-2-9	Lee Rd			58.081-2-9		1- 38-14
Cosentino Joseph	311 Res vac land		COUNTY TAXABLE VALUE	5,200		
Cosentino Julia	Ogdensburg Csd 401200	5,200	TOWN TAXABLE VALUE	5,200		
612 Lee Rd	FRNT 150.00 DPTH 200.00	5,200	SCHOOL TAXABLE VALUE	5,200		
Ogdensburg, NY 13669	EAST-0182409 NRTH-1697307		FD029 Oswegatchie Fire Pro	5,200 TO M		
	DEED BOOK 898 PG-00207					
	FULL MARKET VALUE	5,200				

STATE OF NEW YORK
COUNTY - St Lawrence
TOWN - Oswegatchie
SWIS - 406489

2 0 1 6 T E N T A T I V E A S S E S S M E N T R O L L
T A X A B L E SECTION OF THE ROLL - 1

PAGE 223
VALUATION DATE-JUL 01, 2015
TAXABLE STATUS DATE-MAR 01, 2016

TAX MAP NUMBER SEQUENCE
UNIFORM PERCENT OF VALUE IS 100.00
UNIFORM PERCENT OF VALUE IS 100.00

TAX MAP PARCEL NUMBER	PROPERTY LOCATION & CLASS	ASSESSMENT	EXEMPTION CODE	COUNTY	TOWN	SCHOOL
CURRENT OWNERS NAME	SCHOOL DISTRICT	LAND	TAX DESCRIPTION	TAXABLE VALUE		ACCOUNT NO.
CURRENT OWNERS ADDRESS	PARCEL SIZE/GRID COORD	TOTAL	SPECIAL DISTRICTS			

58.081-2-10	Lee Rd			58.081-2-10		*****
Sovie Robin L	311 Res vac land		COUNTY TAXABLE VALUE	7,000		1- 61- 9
590 Lee Rd	Ogdensburg Csd 401200	7,000	TOWN TAXABLE VALUE	7,000		
Ogdensburg, NY 13669	FRNT 200.00 DPTH 200.00	7,000	SCHOOL TAXABLE VALUE	7,000		
	EAST-0182524 NRTH-1697183		FD029 Oswegatchie Fire Pro	7,000 TO M		
	DEED BOOK 2008 PG-6958					
	FULL MARKET VALUE	7,000				

58.081-2-11	590 Lee Rd			58.081-2-11		*****
Sovie Robin L	210 1 Family Res		Basic Star 41854	0	0	0 30,000
590 Lee Rd	Ogdensburg Csd 401200	8,600	COUNTY TAXABLE VALUE	80,000		
Ogdensburg, NY 13669	FRNT 105.00 DPTH 200.00	80,000	TOWN TAXABLE VALUE	80,000		
	EAST-0182633 NRTH-1697067		SCHOOL TAXABLE VALUE	50,000		
	DEED BOOK 2008 PG-6957		FD029 Oswegatchie Fire Pro	80,000 TO M		
	FULL MARKET VALUE	80,000				

58.081-2-12.11	586 Lee Rd			58.081-2-12.11		*****
Downey Erica L	210 1 Family Res		Basic Star 41854	0	0	0 30,000
586 Lee Rd	Ogdensburg Csd 401200	13,600	COUNTY TAXABLE VALUE	80,000		
Ogdensburg, NY 13669	FRNT 300.00 DPTH	80,000	TOWN TAXABLE VALUE	80,000		
	ACRES 3.90 BANK8888288		SCHOOL TAXABLE VALUE	50,000		
	EAST-0182849 NRTH-1697054		FD029 Oswegatchie Fire Pro	80,000 TO M		
	DEED BOOK 2014 PG-15351					
	FULL MARKET VALUE	80,000				

58.081-2-15	574 Lee Rd			58.081-2-15		*****
Teneyck Howard L	270 Mfg housing		Basic Star 41854	0	0	0 30,000
Teneyck Lisa M	Ogdensburg Csd 401200	12,000	COUNTY TAXABLE VALUE	55,000		
574 Lee Rd	FRNT 200.00 DPTH 200.00	55,000	TOWN TAXABLE VALUE	55,000		
Ogdensburg, NY 13669	EAST-0182976 NRTH-1696728		SCHOOL TAXABLE VALUE	25,000		
	DEED BOOK 1028 PG-00381		FD029 Oswegatchie Fire Pro	55,000 TO M		
	FULL MARKET VALUE	55,000				

58.081-2-16	568 Lee Rd			58.081-2-16		*****
Fredericks Mark J	210 1 Family Res		Basic Star 41854	0	0	0 30,000
568 Lee Rd	Ogdensburg Csd 401200	8,400	COUNTY TAXABLE VALUE	70,000		
Ogdensburg, NY 13669	FRNT 100.00 DPTH 175.00	70,000	TOWN TAXABLE VALUE	70,000		
	EAST-0183058 NRTH-1696635		SCHOOL TAXABLE VALUE	40,000		
	DEED BOOK 1063 PG-93		FD029 Oswegatchie Fire Pro	70,000 TO M		
	FULL MARKET VALUE	70,000				

STATE OF NEW YORK
COUNTY - St Lawrence
TOWN - Oswegatchie
SWIS - 406489

2 0 1 6 T E N T A T I V E A S S E S S M E N T R O L L
T A X A B L E SECTION OF THE ROLL - 1

PAGE 224
VALUATION DATE-JUL 01, 2015
TAXABLE STATUS DATE-MAR 01, 2016

TAX MAP NUMBER SEQUENCE
UNIFORM PERCENT OF VALUE IS 100.00
UNIFORM PERCENT OF VALUE IS 100.00

TAX MAP PARCEL NUMBER	PROPERTY LOCATION & CLASS	ASSESSMENT	EXEMPTION CODE	COUNTY	TOWN	SCHOOL
CURRENT OWNERS NAME	SCHOOL DISTRICT	LAND	TAX DESCRIPTION	TAXABLE VALUE		
CURRENT OWNERS ADDRESS	PARCEL SIZE/GRID COORD	TOTAL	SPECIAL DISTRICTS	ACCOUNT NO.		

6178 Sh 37				58.081-2-17		*****
58.081-2-17	210 1 Family Res		Basic Star 41854	0	0	0 30,000
Covey Emily L	Ogdensburg Csd 401200	23,600	COUNTY TAXABLE VALUE		120,000	
6178 State Highway 37	ACRES 1.80 BANK8888288	120,000	TOWN TAXABLE VALUE		120,000	
Ogdensburg, NY 13669	EAST-0182587 NRTH-1698083		SCHOOL TAXABLE VALUE		90,000	
	DEED BOOK 2015 PG-583		FD029 Oswegatchie Fire Pro		120,000 TO M	
	FULL MARKET VALUE	120,000				

58.081-3-1	Sh 37			58.081-3-1		*****
Cliff Lee H	311 Res vac land		COUNTY TAXABLE VALUE		10,000	1-101-13
Cliff Juliann H	Ogdensburg Csd 401200	10,000	TOWN TAXABLE VALUE		10,000	
615 Lee Rd	100x236x100x238	10,000	SCHOOL TAXABLE VALUE		10,000	
Ogdensburg, NY 13669	FRNT 100.00 DPTH 237.00		FD029 Oswegatchie Fire Pro		10,000 TO M	
	EAST-0181588 NRTH-1697101					
	DEED BOOK 2011 PG-16626					
	FULL MARKET VALUE	10,000				

58.081-3-3.11	Sh 37			58.081-3-3.11		*****
Wang Ying	311 Res vac land		COUNTY TAXABLE VALUE		15,000	1- 64-11.11
39 Fell Farm Rd	Ogdensburg Csd 401200	15,000	TOWN TAXABLE VALUE		15,000	
Ogdensburg, NY 13669	FRNT 200.00 DPTH 262.00	15,000	SCHOOL TAXABLE VALUE		15,000	
	ACRES 1.20		FD029 Oswegatchie Fire Pro		15,000 TO M	
	EAST-0181902 NRTH-1697418					
	DEED BOOK 2014 PG-13632					
	FULL MARKET VALUE	15,000				

58.081-3-3.12	6054 Sh 37			58.081-3-3.12		*****
Wang Ying	210 1 Family Res		COUNTY TAXABLE VALUE		390,000	
39 Fell Farm Rd	Ogdensburg Csd 401200	23,300	TOWN TAXABLE VALUE		390,000	
Ogdensburg, NY 13669	Re:122011sp400000	390,000	SCHOOL TAXABLE VALUE		390,000	
	FRNT 260.00 DPTH		FD029 Oswegatchie Fire Pro		390,000 TO M	
	ACRES 1.20					
	EAST-0181711 NRTH-1697225					
	DEED BOOK 2014 PG-13632					
	FULL MARKET VALUE	390,000				

58.081-3-6	615 Lee Rd			58.081-3-6		*****
Cliff Lee H	210 1 Family Res		Basic Star 41854	0	0	0 30,000
Cliff Juliann H	Ogdensburg Csd 401200	15,100	COUNTY TAXABLE VALUE		170,000	
615 Lee Rd	102011sp147500	170,000	TOWN TAXABLE VALUE		170,000	
Ogdensburg, NY 13669	ACRES 6.90		SCHOOL TAXABLE VALUE		140,000	
	EAST-0182015 NRTH-1697047		FD029 Oswegatchie Fire Pro		170,000 TO M	
	DEED BOOK 2011 PG-16626					
	FULL MARKET VALUE	170,000				

STATE OF NEW YORK
COUNTY - St Lawrence
TOWN - Oswegatchie
SWIS - 406489

2 0 1 6 T E N T A T I V E A S S E S S M E N T R O L L
T A X A B L E SECTION OF THE ROLL - 1

PAGE 225
VALUATION DATE-JUL 01, 2015
TAXABLE STATUS DATE-MAR 01, 2016

TAX MAP NUMBER SEQUENCE
UNIFORM PERCENT OF VALUE IS 100.00
UNIFORM PERCENT OF VALUE IS 100.00

TAX MAP PARCEL NUMBER	PROPERTY LOCATION & CLASS	ASSESSMENT	EXEMPTION CODE	COUNTY	TOWN	SCHOOL
CURRENT OWNERS NAME	SCHOOL DISTRICT	LAND	TAX DESCRIPTION	TAXABLE VALUE		
CURRENT OWNERS ADDRESS	PARCEL SIZE/GRID COORD	TOTAL	SPECIAL DISTRICTS	ACCOUNT NO.		

58.081-3-7	587 Lee Rd			58.081-3-7		1- 57-10
Derrigo Joseph P	210 1 Family Res		Basic Star 41854	0	0	30,000
Derrigo Marcia J	Ogdensburg Csd 401200	10,500	COUNTY TAXABLE VALUE	145,000		
587 Lee Rd	(off Rd)	145,000	TOWN TAXABLE VALUE	145,000		
Ogdensburg, NY 13669	ACRES 1.82		SCHOOL TAXABLE VALUE	115,000		
	EAST-0182236 NRTH-1696541		FD029 Oswegatchie Fire Pro	145,000	TO M	
	DEED BOOK 995 PG-00183					
	FULL MARKET VALUE	145,000				

58.081-3-8	589 Lee Rd			58.081-3-8		1- 79-12
Bertram James	210 1 Family Res		Basic Star 41854	0	0	30,000
Bertram Stacie	Ogdensburg Csd 401200	12,400	COUNTY TAXABLE VALUE	160,000		
589 Lee Rd	ACRES 1.50	160,000	TOWN TAXABLE VALUE	160,000		
Ogdensburg, NY 13669	EAST-0182326 NRTH-1696766		SCHOOL TAXABLE VALUE	130,000		
	DEED BOOK 2009 PG-4931		FD029 Oswegatchie Fire Pro	160,000	TO M	
	FULL MARKET VALUE	160,000				

58.081-3-9	599 Lee Rd			58.081-3-9		1- 81- 8
Perrault Edna J	210 1 Family Res		Enhanced S 41834	0	0	65,300
599 Lee Rd	Ogdensburg Csd 401200	11,000	COUNTY TAXABLE VALUE	80,000		
Ogdensburg, NY 13669	155x208x140x210	80,000	TOWN TAXABLE VALUE	80,000		
	FRNT 155.00 DPTH 204.00		SCHOOL TAXABLE VALUE	14,700		
	EAST-0182351 NRTH-1697004		FD029 Oswegatchie Fire Pro	80,000	TO M	
	DEED BOOK W49 PG-00363					
	FULL MARKET VALUE	80,000				

58.081-3-10.1	591,593 Lee Rd			58.081-3-10.1		1- 43- 3
Mitchell Ronald S	210 1 Family Res		VET COM T 41133	0	0	15,000
Mitchell Lori	Ogdensburg Csd 401200	7,700	VET DIS T 41143	0	0	18,000
593 Lee Rd	180x208x180x208	60,000	VET DIS C 41142	0	18,000	0
Ogdensburg, NY 13669	FRNT 180.00 DPTH 208.00		VET COM C 41132	0	15,000	0
	EAST-0182465 NRTH-1696890		Basic Star 41854	0	0	30,000
	DEED BOOK 1093 PG-2		COUNTY TAXABLE VALUE	27,000		
	FULL MARKET VALUE	60,000	TOWN TAXABLE VALUE	27,000		
			SCHOOL TAXABLE VALUE	30,000		
			FD029 Oswegatchie Fire Pro	60,000	TO M	

58.081-3-12	Lee Rd			58.081-3-12		
Kotha Vijayasimha	311 Res vac land		COUNTY TAXABLE VALUE	7,000		
Kotha Aranjyothi	Ogdensburg Csd 401200	7,000	TOWN TAXABLE VALUE	7,000		
PO Box 156	135x291x82x302	7,000	SCHOOL TAXABLE VALUE	7,000		
Ogdensburg, NY 13669	FRNT 135.00 DPTH 296.00		FD029 Oswegatchie Fire Pro	7,000	TO M	
	EAST-0182553 NRTH-1696759					
	DEED BOOK 897 PG-01182					
	FULL MARKET VALUE	7,000				

STATE OF NEW YORK
COUNTY - St Lawrence
TOWN - Oswegatchie
SWIS - 406489

2 0 1 6 T E N T A T I V E A S S E S S M E N T R O L L
T A X A B L E SECTION OF THE ROLL - 1

PAGE 226
VALUATION DATE-JUL 01, 2015
TAXABLE STATUS DATE-MAR 01, 2016

TAX MAP NUMBER SEQUENCE
UNIFORM PERCENT OF VALUE IS 100.00
UNIFORM PERCENT OF VALUE IS 100.00

TAX MAP PARCEL NUMBER	PROPERTY LOCATION & CLASS	ASSESSMENT	EXEMPTION CODE	COUNTY	TOWN	SCHOOL
CURRENT OWNERS NAME	SCHOOL DISTRICT	LAND	TAX DESCRIPTION	TAXABLE VALUE		
CURRENT OWNERS ADDRESS	PARCEL SIZE/GRID COORD	TOTAL	SPECIAL DISTRICTS			ACCOUNT NO.

58.081-3-13	581 Lee Rd			58.081-3-13		*****
Crossman Benjamin R	210 1 Family Res		COUNTY TAXABLE VALUE	60,000		1- 75- 2
Crossman Alicia A	Ogdensburg Csd 401200	8,500	TOWN TAXABLE VALUE	60,000		
515 King St	Re:0705sp56000	60,000	SCHOOL TAXABLE VALUE	60,000		
Ogdensburg, NY 13669	FRNT 100.00 DPTH 208.00		FD029 Oswegatchie Fire Pro	60,000 TO M		
	BANK8888830					
	EAST-0182650 NRTH-1696708					
	DEED BOOK 2015 PG-14166					
	FULL MARKET VALUE	60,000				

58.081-3-14	575 Lee Rd			58.081-3-14		*****
Cughan Christine M	270 Mfg housing		Basic Star 41854	0	0	1- 51-10
Cughan Frances J	Ogdensburg Csd 401200	13,300	COUNTY TAXABLE VALUE	40,000	0	30,000
575 Lee Rd	Re:0802sp35000	40,000	TOWN TAXABLE VALUE	40,000		
Ogdensburg, NY 13669	ACRES 3.30 BANK8888869		SCHOOL TAXABLE VALUE	10,000		
	EAST-0182580 NRTH-1696482		FD029 Oswegatchie Fire Pro	40,000 TO M		
	DEED BOOK 2002 PG-14813					
	FULL MARKET VALUE	40,000				

58.081-3-16	Sh 37			58.081-3-16		*****
Beamish Michael D	311 Res vac land		COUNTY TAXABLE VALUE	20,000		
802 Proctor Ave	Ogdensburg Csd 401200	20,000	TOWN TAXABLE VALUE	20,000		
Ogdensburg, NY 13669	Re:052000sp10000vac	20,000	SCHOOL TAXABLE VALUE	20,000		
	FRNT 215.00 DPTH		FD029 Oswegatchie Fire Pro	20,000 TO M		
	ACRES 5.00					
	EAST-0181792 NRTH-1696686					
	DEED BOOK 2011 PG-2936					
	FULL MARKET VALUE	20,000				

58.081-4-1	5923 Sh 37			58.081-4-1		*****
Morley Timothy	210 1 Family Res - WTRFNT		Basic Star 41854	0	0	1- 48- 9.2
Morley Pamela	Ogdensburg Csd 401200	54,600	COUNTY TAXABLE VALUE	230,000	0	30,000
5923 State Highway 37	Re:Cape Cod '02	230,000	TOWN TAXABLE VALUE	230,000		
Ogdensburg, NY 13669	FRNT 90.00 DPTH		SCHOOL TAXABLE VALUE	200,000		
	ACRES 1.00		FD029 Oswegatchie Fire Pro	230,000 TO M		
	EAST-0180645 NRTH-1696633					
	DEED BOOK 1999 PG-14687					
	FULL MARKET VALUE	230,000				

58.081-4-2	5935 Sh 37			58.081-4-2		*****
Leroux Robert F (LU)	210 1 Family Res - WTRFNT		Basic Star 41854	0	0	1- 48- 9.3
Leroux Elizabeth H (LU)	Ogdensburg Csd 401200	63,000	COUNTY TAXABLE VALUE	215,000	0	30,000
5935 State Highway 37	Re:Raised Ranch '78	215,000	TOWN TAXABLE VALUE	215,000		
Ogdensburg, NY 13669	ACRES 1.10		SCHOOL TAXABLE VALUE	185,000		
	EAST-0180678 NRTH-1696732		FD029 Oswegatchie Fire Pro	215,000 TO M		
	DEED BOOK 2013 PG-1656					
	FULL MARKET VALUE	215,000				

STATE OF NEW YORK
COUNTY - St Lawrence
TOWN - Oswegatchie
SWIS - 406489

2 0 1 6 T E N T A T I V E A S S E S S M E N T R O L L
T A X A B L E SECTION OF THE ROLL - 1

PAGE 227
VALUATION DATE-JUL 01, 2015
TAXABLE STATUS DATE-MAR 01, 2016

TAX MAP NUMBER SEQUENCE
UNIFORM PERCENT OF VALUE IS 100.00
UNIFORM PERCENT OF VALUE IS 100.00

TAX MAP PARCEL NUMBER	PROPERTY LOCATION & CLASS	ASSESSMENT	EXEMPTION CODE-----	COUNTY-----	TOWN-----	SCHOOL
CURRENT OWNERS NAME	SCHOOL DISTRICT	LAND	TAX DESCRIPTION	TAXABLE VALUE		ACCOUNT NO.
CURRENT OWNERS ADDRESS	PARCEL SIZE/GRID COORD	TOTAL	SPECIAL DISTRICTS			

58.081-4-3.1	5957 Sh 37			58.081-4-3.1		*****
Wells Donald R	210 1 Family Res - WTRFNT		Basic Star 41854	0	0	1- 48- 9.4
Wells Lucinda K	Ogdensburg Csd 401200	94,800	COUNTY TAXABLE VALUE	285,000		
5957 State Highway 37	Re:092010sp275000	285,000	TOWN TAXABLE VALUE	285,000		
Ogdensburg, NY 13669	FRNT 250.00 DPTH		SCHOOL TAXABLE VALUE	255,000		
	ACRES 2.70		FD029 Oswegatchie Fire Pro	285,000 TO M		
	EAST-0180843 NRTH-1696884					
	DEED BOOK 2010 PG-13454					
	FULL MARKET VALUE	285,000				

58.081-4-3.2	5939 Sh 37			58.081-4-3.2		*****
Richards Jerome	210 1 Family Res - WTRFNT		Basic Star 41854	0	0	30,000
Richards Kathleen	Ogdensburg Csd 401200	63,000	COUNTY TAXABLE VALUE	275,000		
5939 State Highway 37	100'wf	275,000	TOWN TAXABLE VALUE	275,000		
Ogdensburg, NY 13669	ACRES 1.00		SCHOOL TAXABLE VALUE	245,000		
	EAST-0180727 NRTH-1696801		FD029 Oswegatchie Fire Pro	275,000 TO M		
	DEED BOOK 1998 PG-9809					
	FULL MARKET VALUE	275,000				

58.081-5-1	5979 Sh 37			58.081-5-1		*****
Love Nancy	210 1 Family Res - WTRFNT		Basic Star 41854	0	0	30,000
5979 State Highway 37	Ogdensburg Csd 401200	73,600	COUNTY TAXABLE VALUE	275,000		
Ogdensburg, NY 13669	FRNT 150.00 DPTH	275,000	TOWN TAXABLE VALUE	275,000		
	ACRES 1.60		SCHOOL TAXABLE VALUE	245,000		
	EAST-0181013 NRTH-1697080		FD029 Oswegatchie Fire Pro	275,000 TO M		
	DEED BOOK 945 PG-00009					
	FULL MARKET VALUE	275,000				

58.081-5-2	6003 Sh 37			58.081-5-2		*****
Ashley John J Jr	210 1 Family Res - WTRFNT		Basic Star 41854	0	0	1- 48- 9.2
6003 State Highway 37	Ogdensburg Csd 401200	105,000	COUNTY TAXABLE VALUE	335,000		
Ogdensburg, NY 13669	FRNT 300.00 DPTH	335,000	TOWN TAXABLE VALUE	335,000		
	ACRES 3.20		SCHOOL TAXABLE VALUE	305,000		
	EAST-0181170 NRTH-1697234		FD029 Oswegatchie Fire Pro	335,000 TO M		
	DEED BOOK 2003 PG-13763					
	FULL MARKET VALUE	335,000				

58.081-6-3.1	5891 Sh 37			58.081-6-3.1		*****
Morley Lawrence D (Lu)	210 1 Family Res - WTRFNT		VET WAR C 41122	0	12,000	0
Morley Patricia A (Lu)	Ogdensburg Csd 401200	74,800	VET WAR T 41123	0	0	9,000
5891 State Highway 37	171'wf	315,000	Enhanced S 41834	0	0	0
Ogdensburg, NY 13669	FRNT 171.00 DPTH		COUNTY TAXABLE VALUE	303,000		65,300
	ACRES 1.20		TOWN TAXABLE VALUE	306,000		
	EAST-0180412 NRTH-1696428		SCHOOL TAXABLE VALUE	249,700		
	DEED BOOK 2005 PG-16876		FD029 Oswegatchie Fire Pro	315,000 TO M		
	FULL MARKET VALUE	315,000				

STATE OF NEW YORK
COUNTY - St Lawrence
TOWN - Oswegatchie
SWIS - 406489

2 0 1 6 T E N T A T I V E A S S E S S M E N T R O L L
T A X A B L E SECTION OF THE ROLL - 1

PAGE 228
VALUATION DATE-JUL 01, 2015
TAXABLE STATUS DATE-MAR 01, 2016

TAX MAP NUMBER SEQUENCE
UNIFORM PERCENT OF VALUE IS 100.00
UNIFORM PERCENT OF VALUE IS 100.00

TAX MAP PARCEL NUMBER	PROPERTY LOCATION & CLASS	ASSESSMENT	EXEMPTION CODE	COUNTY	TOWN	SCHOOL
CURRENT OWNERS NAME	SCHOOL DISTRICT	LAND	TAX DESCRIPTION	TAXABLE VALUE		
CURRENT OWNERS ADDRESS	PARCEL SIZE/GRID COORD	TOTAL	SPECIAL DISTRICTS	ACCOUNT NO.		

58.081-6-4.1	5909A Sh 37			58.081-6-4.1		1-76-5.4
Prashaw Harold W Jr	210 1 Family Res - WTRFNT		Basic Star 41854	0	0	0 30,000
PO Box 490	Ogdensburg Csd 401200	38,900	COUNTY TAXABLE VALUE	130,000		
Gouverneur, NY 13642	Re:0913sp130000	130,000	TOWN TAXABLE VALUE	130,000		
	(Off Hgwy)		SCHOOL TAXABLE VALUE	100,000		
	74'wfx87x73x101		FD029 Oswegatchie Fire Pro	130,000	TO M	
	FRNT 74.00 DPTH 94.00					
	BANK8888864					
	EAST-0180410 NRTH-1696639					
	DEED BOOK 2013 PG-14704					
	FULL MARKET VALUE	130,000				

58.081-6-4.21	5911 Sh 37			58.081-6-4.21		
Morley Michael	270 Mfg housing - WTRFNT		COUNTY TAXABLE VALUE	140,000		
5502 McWhorter Rd	Ogdensburg Csd 401200	54,000	TOWN TAXABLE VALUE	140,000		
Waxhaw, NC 28173	Re:New DW	140,000	SCHOOL TAXABLE VALUE	140,000		
	75'wfx104x10x300x100rfxva		FD029 Oswegatchie Fire Pro	140,000	TO M	
	FRNT 75.00 DPTH					
	ACRES 0.86					
	EAST-0180562 NRTH-1696557					
	DEED BOOK 2000 PG-17932					
	FULL MARKET VALUE	140,000				

58.081-6-5.11	5881 Sh 37			58.081-6-5.11		1-48-9.12
Morley Lawrence M	210 1 Family Res		Basic Star 41854	0	0	0 30,000
5881 State Highway 37	Ogdensburg Csd 401200	79,600	COUNTY TAXABLE VALUE	270,000		
Ogdensburg, NY 13669	85'wf	270,000	TOWN TAXABLE VALUE	270,000		
	FRNT 85.00 DPTH		SCHOOL TAXABLE VALUE	240,000		
	ACRES 1.00		FD029 Oswegatchie Fire Pro	270,000	TO M	
	EAST-0180328 NRTH-1696362					
	DEED BOOK 1019 PG-00246					
	FULL MARKET VALUE	270,000				

58.081-6-6	5901 Sh 37			58.081-6-6		1-48-9.11
Tremblay Anthony	210 1 Family Res		Basic Star 41854	0	0	0 30,000
Tremblay Brianna	Ogdensburg Csd 401200	35,600	COUNTY TAXABLE VALUE	150,000		
218 Ogden St	Re:1105sp126000	150,000	TOWN TAXABLE VALUE	150,000		
Ogdensburg, NY 13669	100x349x100x343		SCHOOL TAXABLE VALUE	120,000		
	FRNT 100.00 DPTH 312.00		FD029 Oswegatchie Fire Pro	150,000	TO M	
	BANK8888209					
	EAST-0180498 NRTH-1696474					
	DEED BOOK 2015 PG-9400					
	FULL MARKET VALUE	150,000				

STATE OF NEW YORK
 COUNTY - St Lawrence
 TOWN - Oswegatchie
 SWIS - 406489

2 0 1 6 T E N T A T I V E A S S E S S M E N T R O L L
 T A X A B L E S E C T I O N O F T H E R O L L - 1
 M A P S E C T I O N - 0 5 8
 S U B - S E C T I O N - 0 8 1
 U N I F O R M P E R C E N T O F V A L U E I S 1 0 0 . 0 0

PAGE 229
 VALUATION DATE-JUL 01, 2015
 TAXABLE STATUS DATE-MAR 01, 2016
 RPS150/V04/L015
 CURRENT DATE 4/26/2016

*** S P E C I A L D I S T R I C T S U M M A R Y ***

CODE	DISTRICT NAME	TOTAL PARCELS	EXTENSION TYPE	EXTENSION VALUE	AD VALOREM VALUE	EXEMPT AMOUNT	TAXABLE VALUE
FD029	Oswegatchie Fi	49	TOTAL M		6788,700		6788,700

*** S C H O O L D I S T R I C T S U M M A R Y ***

CODE	DISTRICT NAME	TOTAL PARCELS	ASSESSED LAND	ASSESSED TOTAL	EXEMPT AMOUNT	TOTAL TAXABLE	STAR AMOUNT	STAR TAXABLE
401200	Ogdensburg Csd	49	1782,800	6788,700		6788,700	1131,200	5657,500
	S U B - T O T A L	49	1782,800	6788,700		6788,700	1131,200	5657,500
	T O T A L	49	1782,800	6788,700		6788,700	1131,200	5657,500

*** S Y S T E M C O D E S S U M M A R Y ***

NO SYSTEM EXEMPTIONS AT THIS LEVEL

*** E X E M P T I O N S U M M A R Y ***

CODE	DESCRIPTION	TOTAL PARCELS	COUNTY	TOWN	SCHOOL
41122	VET WAR C	4	48,000		
41123	VET WAR T	4		36,000	
41132	VET COM C	3	55,000		
41133	VET COM T	3		45,000	
41142	VET DIS C	2	53,000		
41143	VET DIS T	2		48,000	
41834	Enhanced S	4			261,200
41854	Basic Star	29			870,000
	T O T A L	51	156,000	129,000	1131,200

STATE OF NEW YORK
COUNTY - St Lawrence
TOWN - Oswegatchie
SWIS - 406489

2 0 1 6 T E N T A T I V E A S S E S S M E N T R O L L
T A X A B L E SECTION OF THE ROLL - 1
M A P S E C T I O N - 058
S U B - S E C T I O N - 081
UNIFORM PERCENT OF VALUE IS 100.00

PAGE 230
VALUATION DATE-JUL 01, 2015
TAXABLE STATUS DATE-MAR 01, 2016
RPS150/V04/L015
CURRENT DATE 4/26/2016

*** G R A N D T O T A L S ***

ROLL SEC	DESCRIPTION	TOTAL PARCELS	ASSESSED LAND	ASSESSED TOTAL	TAXABLE COUNTY	TAXABLE TOWN	TAXABLE SCHOOL	STAR TAXABLE
1	TAXABLE	49	1782,800	6788,700	6632,700	6659,700	6788,700	5657,500

STATE OF NEW YORK
COUNTY - St Lawrence
TOWN - Oswegatchie
SWIS - 406489

2 0 1 6 T E N T A T I V E A S S E S S M E N T R O L L
T A X A B L E SECTION OF THE ROLL - 1

PAGE 231
VALUATION DATE-JUL 01, 2015
TAXABLE STATUS DATE-MAR 01, 2016

TAX MAP NUMBER SEQUENCE
UNIFORM PERCENT OF VALUE IS 100.00
UNIFORM PERCENT OF VALUE IS 100.00

TAX MAP PARCEL NUMBER	PROPERTY LOCATION & CLASS	ASSESSMENT	EXEMPTION CODE	COUNTY	TOWN	SCHOOL
CURRENT OWNERS NAME	SCHOOL DISTRICT	LAND	TAX DESCRIPTION	TAXABLE VALUE		
CURRENT OWNERS ADDRESS	PARCEL SIZE/GRID COORD	TOTAL	SPECIAL DISTRICTS	ACCOUNT NO.		

59.001-1-15	Sh 37			59.001-1-15	*****	
Hanson Aggregates New York Inc	720 Mine/quarry		COUNTY TAXABLE VALUE		1- 94- 4	
% Marvin F Poer & Company	Ogdensburg Csd 401200	200,000	TOWN TAXABLE VALUE			
PO Box 52427	ACRES 83.10	230,000	SCHOOL TAXABLE VALUE			
Atlanta, GA 30355	EAST-0194279 NRTH-1708202		FD029 Oswegatchie Fire Pro	230,000 TO M		
	DEED BOOK 2000 PG-194					
	FULL MARKET VALUE	230,000				

59.001-1-16	Sh 37			59.001-1-16	*****	
Hanson Aggregates New York Inc	720 Mine/quarry		COUNTY TAXABLE VALUE		1- 70-15	
% Marvin F Poer & Company	Ogdensburg Csd 401200	100,000	TOWN TAXABLE VALUE			
PO Box 52427	ACRES 93.20	100,000	SCHOOL TAXABLE VALUE			
Atlanta, GA 30355	EAST-0194806 NRTH-1706133		FD029 Oswegatchie Fire Pro	100,000 TO M		
	DEED BOOK 2000 PG-194					
	FULL MARKET VALUE	100,000				

59.001-1-17	Sh 37			59.001-1-17	*****	
Seaway Timber Harvesting, Inc	321 Abandoned ag		Ag Distric 41720	0	47,154	47,154 47,154
15121 State Highway 37	Ogdensburg Csd 401200	100,000	COUNTY TAXABLE VALUE		52,846	
Massena, NY 13662	ACRES 126.30	100,000	TOWN TAXABLE VALUE		52,846	
	EAST-0194886 NRTH-1706086		SCHOOL TAXABLE VALUE		52,846	
	DEED BOOK 2002 PG-1209		AG001 Ag Dist #1		.00 MT	
MAY BE SUBJECT TO PAYMENT	FULL MARKET VALUE	100,000	FD029 Oswegatchie Fire Pro		52,846 TO M	
UNDER AGDIST LAW TIL 2020			47,154 EX			

59.001-1-18	Sh 37			59.001-1-18	*****	
McCarney Michael	322 Rural vac>10		COUNTY TAXABLE VALUE		1- 94- 1	
218 Proctor Ave	Ogdensburg Csd 401200	4,900	TOWN TAXABLE VALUE			
Ogdensburg, NY 13669	Re:0303sp4935vac	4,900	SCHOOL TAXABLE VALUE			
	ACRES 14.10		AG001 Ag Dist #1		.00 MT	
	EAST-0196440 NRTH-1706669		FD029 Oswegatchie Fire Pro		4,900 TO M	
	DEED BOOK 2003 PG-7325					
	FULL MARKET VALUE	4,900				

59.001-1-19.1	Sh 37			59.001-1-19.1	*****	
McCarney Michael A	322 Rural vac>10		COUNTY TAXABLE VALUE		1- 37- 12.1	
218 Proctor Ave	Ogdensburg Csd 401200	2,000	TOWN TAXABLE VALUE			
Ogdensburg, NY 13669	Re:0303sp1995vac	2,000	SCHOOL TAXABLE VALUE			
	ACRES 5.70		AG001 Ag Dist #1		.00 MT	
	EAST-0196713 NRTH-1706832		FD029 Oswegatchie Fire Pro		2,000 TO M	
	DEED BOOK 2003 PG-7324					
	FULL MARKET VALUE	2,000				

STATE OF NEW YORK
COUNTY - St Lawrence
TOWN - Oswegatchie
SWIS - 406489

2 0 1 6 T E N T A T I V E A S S E S S M E N T R O L L
T A X A B L E SECTION OF THE ROLL - 1

PAGE 232
VALUATION DATE-JUL 01, 2015
TAXABLE STATUS DATE-MAR 01, 2016

TAX MAP NUMBER SEQUENCE
UNIFORM PERCENT OF VALUE IS 100.00
UNIFORM PERCENT OF VALUE IS 100.00

TAX MAP PARCEL NUMBER	PROPERTY LOCATION & CLASS	ASSESSMENT	EXEMPTION CODE	COUNTY	TOWN	SCHOOL
CURRENT OWNERS NAME	SCHOOL DISTRICT	LAND	TAX DESCRIPTION	TAXABLE VALUE		
CURRENT OWNERS ADDRESS	PARCEL SIZE/GRID COORD	TOTAL	SPECIAL DISTRICTS			ACCOUNT NO.

59.001-1-19.2	Sh 37			59.001-1-19.2		*****
Smithers Vernon	322 Rural vac>10		COUNTY TAXABLE VALUE	15,000		1- 74-10
622 Cedar St	Ogdensburg Csd 401200	15,000	TOWN TAXABLE VALUE	15,000		
Ogdensburg, NY 13669	Re:112010sp15000vac	15,000	SCHOOL TAXABLE VALUE	15,000		
	ACRES 5.70		AG001 Ag Dist #1	.00 MT		
	EAST-0196897 NRTH-1706940		FD029 Oswegatchie Fire Pro	15,000 TO M		
	DEED BOOK 2011 PG-30					
	FULL MARKET VALUE	15,000				

59.001-1-20	Sh 37			59.001-1-20		*****
Badak Sevim	311 Res vac land		COUNTY TAXABLE VALUE	5,000		1- 45-10
10411 Reseda Blvd	Ogdensburg Csd 401200	5,000	TOWN TAXABLE VALUE	5,000		
Northridge, CA 91326	FRNT 235.00 DPTH 200.00	5,000	SCHOOL TAXABLE VALUE	5,000		
	EAST-0197087 NRTH-1707557		FD029 Oswegatchie Fire Pro	5,000 TO M		
	DEED BOOK 2004 PG-23274					
	FULL MARKET VALUE	5,000				

59.001-1-21	6101 Cr 6			59.001-1-21		*****
Ultramar Energy Inc	447 Truck termnl		COUNTY TAXABLE VALUE	400,000		1- 31-10
19 Homer Ave	Ogdensburg Csd 401200	146,700	TOWN TAXABLE VALUE	400,000		
Queensbury, NY 12804	ACRES 7.00	400,000	SCHOOL TAXABLE VALUE	400,000		
	EAST-0197772 NRTH-1707869		FD029 Oswegatchie Fire Pro	400,000 TO M		
	DEED BOOK 1098 PG-94					
	FULL MARKET VALUE	400,000				

59.001-1-22.1	6093 Cr 6			59.001-1-22.1		*****
Mills Jason P	240 Rural res		Basic Star 41854	0	0	0 30,000
1738 Christian Cir	Ogdensburg Csd 401200	36,100	COUNTY TAXABLE VALUE	164,000		
Harlingen, TX 78550	FRNT 323.00 DPTH	164,000	TOWN TAXABLE VALUE	164,000		
	ACRES 2.60 BANK8888869		SCHOOL TAXABLE VALUE	134,000		
	EAST-0198363 NRTH-1707851		FD029 Oswegatchie Fire Pro	164,000 TO M		
	DEED BOOK 2015 PG-5857					
	FULL MARKET VALUE	164,000				

59.001-1-22.2	CR 6			59.001-1-22.2		*****
Knollwood Farms, LLC	322 Rural vac>10		COUNTY TAXABLE VALUE	31,500		
322 Wood Rd	Ogdensburg Csd 401200	31,500	TOWN TAXABLE VALUE	31,500		
Lisbon, NY 13658	FRNT 340.00 DPTH	31,500	SCHOOL TAXABLE VALUE	31,500		
	ACRES 24.10		FD029 Oswegatchie Fire Pro	31,500 TO M		
	EAST-0197799 NRTH-1707361					
	DEED BOOK 2015 PG-1873					
	FULL MARKET VALUE	31,500				

STATE OF NEW YORK
COUNTY - St Lawrence
TOWN - Oswegatchie
SWIS - 406489

2 0 1 6 T E N T A T I V E A S S E S S M E N T R O L L
T A X A B L E SECTION OF THE ROLL - 1

PAGE 233
VALUATION DATE-JUL 01, 2015
TAXABLE STATUS DATE-MAR 01, 2016

TAX MAP NUMBER SEQUENCE
UNIFORM PERCENT OF VALUE IS 100.00
UNIFORM PERCENT OF VALUE IS 100.00

TAX MAP PARCEL NUMBER	PROPERTY LOCATION & CLASS	ASSESSMENT	EXEMPTION CODE	COUNTY	TOWN	SCHOOL
CURRENT OWNERS NAME	SCHOOL DISTRICT	LAND	TAX DESCRIPTION	TAXABLE VALUE		
CURRENT OWNERS ADDRESS	PARCEL SIZE/GRID COORD	TOTAL	SPECIAL DISTRICTS	ACCOUNT NO.		

59.001-1-24	7809 Sh 37			59.001-1-24	*****	*****
Murphy Martin	311 Res vac land		COUNTY TAXABLE VALUE			1- 86-10.1
47 Woodside Ave	Ogdensburg Csd 401200	2,000	TOWN TAXABLE VALUE			
Oneonta, NY 13820	Re:Major of parcel in cit	2,000	SCHOOL TAXABLE VALUE			
	318x330x70		FD029 Oswegatchie Fire Pro		2,000 TO M	
	FRNT 70.00 DPTH 162.00					
	EAST-0199125 NRTH-1708958					
	DEED BOOK 2012 PG-16985					
	FULL MARKET VALUE	2,000				

59.001-1-26	6100 Cr 6			59.001-1-26	*****	*****
Latham Wayne A Jr	433 Auto body		COUNTY TAXABLE VALUE			1- 95- 1
6100 County Route 6	Ogdensburg Csd 401200	81,000	TOWN TAXABLE VALUE			
Ogdensburg, NY 13669	Re:New Garage	150,000	SCHOOL TAXABLE VALUE			
	ACRES 6.20		FD029 Oswegatchie Fire Pro		150,000 TO M	
	EAST-0198860 NRTH-1708255					
	DEED BOOK 2004 PG-22707					
	FULL MARKET VALUE	150,000				

59.001-1-27	6090 Cr 6			59.001-1-27	*****	*****
Duprey Henry E	210 1 Family Res		Basic Star 41854	0	0	1- 32- 1
Duprey Debra A	Ogdensburg Csd 401200	15,200	COUNTY TAXABLE VALUE			30,000
6090 County Route 6	FRNT 66.00 DPTH 660.00	45,000	TOWN TAXABLE VALUE			
Ogdensburg, NY 13669	ACRES 1.00 BANK8888870		SCHOOL TAXABLE VALUE			
	EAST-0198863 NRTH-1708023		FD029 Oswegatchie Fire Pro		45,000 TO M	
	DEED BOOK 1093 PG-111					
	FULL MARKET VALUE	45,000				

59.001-1-30	Cr 6			59.001-1-30	*****	*****
McCarney Michael A	105 Vac farmland		COUNTY TAXABLE VALUE			1- 42- 6
McCarney M Martha	Ogdensburg Csd 401200	50,000	TOWN TAXABLE VALUE			
218 Proctor Ave	Re:0497sp42500vac	50,000	SCHOOL TAXABLE VALUE			
Ogdensburg, NY 13669	ACRES 102.30		AG001 Ag Dist #1		.00 MT	
	EAST-0197642 NRTH-1706083		FD029 Oswegatchie Fire Pro		50,000 TO M	
	DEED BOOK 2008 PG-12884					
	FULL MARKET VALUE	50,000				

MAY BE SUBJECT TO PAYMENT UNDER AGDIST LAW TIL 2016						

59.001-1-31	6029 Cr 6			59.001-1-31	*****	*****
Smithers Scott A	210 1 Family Res		Basic Star 41854	0	0	1- 75-12
Smithers Kathleen M	Ogdensburg Csd 401200	15,100	COUNTY TAXABLE VALUE			30,000
6029 County Route 6	ACRES 6.90	100,000	TOWN TAXABLE VALUE			
Ogdensburg, NY 13669	EAST-0198564 NRTH-1706138		SCHOOL TAXABLE VALUE			
	DEED BOOK 1081 PG-882		AG001 Ag Dist #1		.00 MT	
	FULL MARKET VALUE	100,000	FD029 Oswegatchie Fire Pro		100,000 TO M	

STATE OF NEW YORK
COUNTY - St Lawrence
TOWN - Oswegatchie
SWIS - 406489

2 0 1 6 T E N T A T I V E A S S E S S M E N T R O L L
T A X A B L E SECTION OF THE ROLL - 1

PAGE 234
VALUATION DATE-JUL 01, 2015
TAXABLE STATUS DATE-MAR 01, 2016

TAX MAP NUMBER SEQUENCE
UNIFORM PERCENT OF VALUE IS 100.00
UNIFORM PERCENT OF VALUE IS 100.00

TAX MAP PARCEL NUMBER	PROPERTY LOCATION & CLASS	ASSESSMENT	EXEMPTION CODE-----	COUNTY-----	TOWN-----	SCHOOL
CURRENT OWNERS NAME	SCHOOL DISTRICT	LAND	TAX DESCRIPTION	TAXABLE VALUE		ACCOUNT NO.
CURRENT OWNERS ADDRESS	PARCEL SIZE/GRID COORD	TOTAL	SPECIAL DISTRICTS			

59.001-1-32.11	6006 CR 6				59.001-1-32.11	*****
Herbick Theresa N (Lu)	210 1 Family Res		Enhanced S 41834	0	0	1- 54-12
6006 County Route 6	Ogdensburg Csd 401200	14,100	COUNTY TAXABLE VALUE		120,000	65,300
Ogdensburg, NY 13669	220'ff	120,000	TOWN TAXABLE VALUE		120,000	
	FRNT 220.00 DPTH		SCHOOL TAXABLE VALUE		54,700	
	ACRES 4.80		AG001 Ag Dist #1		.00 MT	
	EAST-0199501 NRTH-1706142		FD029 Oswegatchie Fire Pro		120,000 TO M	
	DEED BOOK 2009 PG-18346					
	FULL MARKET VALUE	120,000				

59.001-1-33.1	5986 Cr 6				59.001-1-33.1	*****
Smithers Quinton M	112 Dairy farm		Enhanced S 41834	0	0	1- 76- 6.1
5986 County Route 6	Ogdensburg Csd 401200	45,000	Silo 42100	0	1,400	65,300
Ogdensburg, NY 13669	ACRES 85.80	145,000	COUNTY TAXABLE VALUE		143,600	1,400
	EAST-0199769 NRTH-1704827		TOWN TAXABLE VALUE		143,600	
	DEED BOOK 2006 PG-556		SCHOOL TAXABLE VALUE		78,300	
	FULL MARKET VALUE	145,000	AG001 Ag Dist #1		.00 MT	
			FD029 Oswegatchie Fire Pro		143,600 TO M	
			1,400 EX			

59.001-1-33.2	1-48 Morley's Park Dr				59.001-1-33.2	*****
Morley William L	416 Mfg hsing pk		Basic Star 41854	0	0	1- 76- 6.2
Morley Lawrence M	Ogdensburg Csd 401200	40,000	COUNTY TAXABLE VALUE		345,000	208,000
6 Morley Park Dr	Re:48 Pads 24 MH'S	345,000	TOWN TAXABLE VALUE		345,000	
Ogdensburg, NY 13669	FRNT 359.00 DPTH		SCHOOL TAXABLE VALUE		137,000	
	ACRES 5.60		AG001 Ag Dist #1		.00 MT	
	EAST-0199404 NRTH-1705832		FD029 Oswegatchie Fire Pro		345,000 TO M	
	DEED BOOK 2013 PG-7246					
	FULL MARKET VALUE	345,000				

59.001-1-33.3	Cr 6				59.001-1-33.3	*****
Morley William L	853 Sewage		COUNTY TAXABLE VALUE		6,000	1- 76- 6.3
Morley Lawrence M	Ogdensburg Csd 401200	6,000	TOWN TAXABLE VALUE		6,000	
6 Morley Park Dr	Morley's Mobile Home Park	6,000	SCHOOL TAXABLE VALUE		6,000	
Ogdensburg, NY 13669	FRNT 360.00 DPTH		AG001 Ag Dist #1		.00 MT	
	ACRES 2.60		FD029 Oswegatchie Fire Pro		6,000 TO M	
	EAST-0200206 NRTH-1705932					
	DEED BOOK 2013 PG-7246					
	FULL MARKET VALUE	6,000				

59.001-1-33.41	5976 Cr 6				59.001-1-33.41	*****
Morley Lawrence M	311 Res vac land		COUNTY TAXABLE VALUE		12,600	1- 76- 6.4
5881 State Highway 37	Ogdensburg Csd 401200	12,600	TOWN TAXABLE VALUE		12,600	
Ogdensburg, NY 13669	FRNT 489.00 DPTH 169.00	12,600	SCHOOL TAXABLE VALUE		12,600	
	ACRES 1.90		AG001 Ag Dist #1		.00 MT	
	EAST-0199082 NRTH-1705146		FD029 Oswegatchie Fire Pro		12,600 TO M	
	DEED BOOK 2014 PG-7181					
	FULL MARKET VALUE	12,600				

STATE OF NEW YORK
COUNTY - St Lawrence
TOWN - Oswegatchie
SWIS - 406489

2 0 1 6 T E N T A T I V E A S S E S S M E N T R O L L
T A X A B L E SECTION OF THE ROLL - 1

PAGE 235
VALUATION DATE-JUL 01, 2015
TAXABLE STATUS DATE-MAR 01, 2016

TAX MAP NUMBER SEQUENCE
UNIFORM PERCENT OF VALUE IS 100.00
UNIFORM PERCENT OF VALUE IS 100.00

TAX MAP PARCEL NUMBER	PROPERTY LOCATION & CLASS	ASSESSMENT	EXEMPTION CODE	COUNTY	TOWN	SCHOOL
CURRENT OWNERS NAME	SCHOOL DISTRICT	LAND	TAX DESCRIPTION	TAXABLE VALUE		
CURRENT OWNERS ADDRESS	PARCEL SIZE/GRID COORD	TOTAL	SPECIAL DISTRICTS			ACCOUNT NO.
***** 59.001-1-33.42 *****						
5948 CR 6						
59.001-1-33.42	312 Vac w/imprv		COUNTY TAXABLE VALUE	125,000		
Ayen Melissa C	Ogdensburg Csd 401200	12,600	TOWN TAXABLE VALUE	125,000		
Morley William L Jr	NIMO Easement 2015/13395	125,000	SCHOOL TAXABLE VALUE	125,000		
5948 County Route 6	FRNT 486.00 DPTH 171.00		AG001 Ag Dist #1	.00 MT		
Ogdensburg, NY 13669	ACRES 1.90 BANK8888288		FD029 Oswegatchie Fire Pro	125,000 TO M		
	EAST-0198956 NRTH-1704681					
	DEED BOOK 2014 PG-7180					
	FULL MARKET VALUE	125,000				
***** 59.001-1-34 *****						
5937,5951 Cr 6						
59.001-1-34	112 Dairy farm		Silo 42100 0	5,500	5,500	1- 70-11 5,500
McCarney Donald C Jr	Ogdensburg Csd 401200	29,100	COUNTY TAXABLE VALUE	214,500		
McCarney Harriet A	ACRES 42.10	220,000	TOWN TAXABLE VALUE	214,500		
5927 County Route 6	EAST-0197381 NRTH-1704899		SCHOOL TAXABLE VALUE	214,500		
Ogdensburg, NY 13669	DEED BOOK 2013 PG-935		AG001 Ag Dist #1	.00 MT		
	FULL MARKET VALUE	220,000	FD029 Oswegatchie Fire Pro	214,500 TO M		
			5,500 EX			
***** 59.001-1-36.1 *****						
Cr 6						1- 70- 9
59.001-1-36.1	120 Field crops		COUNTY TAXABLE VALUE	20,000		
McCarney Donald C Jr	Ogdensburg Csd 401200	20,000	TOWN TAXABLE VALUE	20,000		
McCarney Harriet A	ACRES 47.20	20,000	SCHOOL TAXABLE VALUE	20,000		
5927 County Route 6	EAST-0197003 NRTH-1704408		AG001 Ag Dist #1	.00 MT		
Ogdensburg, NY 13669	DEED BOOK 2013 PG-935		FD029 Oswegatchie Fire Pro	20,000 TO M		
	FULL MARKET VALUE	20,000				
***** 59.001-1-37 *****						
Off SH 37						1- 65- 8
59.001-1-37	105 Vac farmland		COUNTY TAXABLE VALUE	24,000		
Livingston Linda L	Ogdensburg Csd 401200	24,000	TOWN TAXABLE VALUE	24,000		
Livingston Peggy S	ACRES 67.40	24,000	SCHOOL TAXABLE VALUE	24,000		
5781 County Route 6	EAST-0193036 NRTH-1704004		AG001 Ag Dist #1	.00 MT		
Ogdensburg, NY 13669	DEED BOOK 1089 PG-264		FD029 Oswegatchie Fire Pro	24,000 TO M		
	FULL MARKET VALUE	24,000				
***** 59.001-1-40 *****						
7915 Sh 68						1- 42- 2.2
59.001-1-40	240 Rural res		VET COM C 41132 0	20,000	0	0
LaRose Richard W (Lu)	Ogdensburg Csd 401200	30,200	VET COM T 41133 0	0	15,000	0
LaRose Eleanor J (Lu)	ACRES 15.50	265,000	Enhanced S 41834 0	0	0	65,300
7915 State Highway 68	EAST-0193051 NRTH-1708513		COUNTY TAXABLE VALUE	245,000		
Ogdensburg, NY 13669	DEED BOOK 2006 PG-1035		TOWN TAXABLE VALUE	250,000		
	FULL MARKET VALUE	265,000	SCHOOL TAXABLE VALUE	199,700		
			FD029 Oswegatchie Fire Pro	265,000 TO M		

STATE OF NEW YORK
 COUNTY - St Lawrence
 TOWN - Oswegatchie
 SWIS - 406489

2 0 1 6 T E N T A T I V E A S S E S S M E N T R O L L
 T A X A B L E SECTION OF THE ROLL - 1

PAGE 236
 VALUATION DATE-JUL 01, 2015
 TAXABLE STATUS DATE-MAR 01, 2016

TAX MAP NUMBER SEQUENCE
 UNIFORM PERCENT OF VALUE IS 100.00
 UNIFORM PERCENT OF VALUE IS 100.00

TAX MAP PARCEL NUMBER	PROPERTY LOCATION & CLASS	ASSESSMENT	EXEMPTION CODE	COUNTY	TOWN	SCHOOL
CURRENT OWNERS NAME	SCHOOL DISTRICT	LAND	TAX DESCRIPTION	TAXABLE VALUE		
CURRENT OWNERS ADDRESS	PARCEL SIZE/GRID COORD	TOTAL	SPECIAL DISTRICTS	ACCOUNT NO.		

7445,7593	7611 Sh 68			59.001-2-5		1- 41- 5
59.001-2-5	449 Other Storag		COUNTY TAXABLE VALUE	750,000		
Howland Properties, LLC	Ogdensburg Csd 401200	150,000	TOWN TAXABLE VALUE	750,000		
7611 State Highway 68	Re:Howland Pump & Supply	750,000	SCHOOL TAXABLE VALUE	750,000		
Ogdensburg, NY 13669	Three Structures & New Warehouse 2010sp26000		FD029 Oswegatchie Fire Pro	750,000	TO M	
	ACRES 51.00					
	EAST-0204046 NRTH-1710170					
	DEED BOOK 2010 PG-18965					
	FULL MARKET VALUE	750,000				

7669	Sh 68			59.001-2-7		1- 52- 7
59.001-2-7	484 1 use sm bld		COUNTY TAXABLE VALUE	350,000		
Venier James R	Ogdensburg Csd 401200	100,000	TOWN TAXABLE VALUE	350,000		
Venier David	Re:Dollar General	350,000	SCHOOL TAXABLE VALUE	350,000		
52 Marie St	ACRES 19.30		FD029 Oswegatchie Fire Pro	350,000	TO M	
Massena, NY 13662	EAST-0202999 NRTH-1710349					
	DEED BOOK 1017 PG-00470					
	FULL MARKET VALUE	350,000				

1301	State St			59.001-2-13.1		1- 77-14.1
59.001-2-13.1	433 Auto body		COUNTY TAXABLE VALUE	450,000		
Leegill Ventures, LLC	Ogdensburg Csd 401200	105,000	TOWN TAXABLE VALUE	450,000		
PO Box 112	Re:032011sp400000	450,000	SCHOOL TAXABLE VALUE	450,000		
La Fargeville, NY 13656	Bankruptcy		FD029 Oswegatchie Fire Pro	450,000	TO M	
	ACRES 1.90					
	EAST-0200453 NRTH-1709842					
	DEED BOOK 2011 PG-4576					
	FULL MARKET VALUE	450,000				

3	Fine St			59.001-2-13.2		1- 77-14.2
59.001-2-13.2	433 Auto body		COUNTY TAXABLE VALUE	300,000		
Sarkin Michael B	Ogdensburg Csd 401200	76,100	TOWN TAXABLE VALUE	300,000		
514 Washington St	Re:Maple City Auto Parts	300,000	SCHOOL TAXABLE VALUE	300,000		
Ogdensburg, NY 13669	137x160x161x71x67x62		FD029 Oswegatchie Fire Pro	300,000	TO M	
	FRNT 137.00 DPTH					
	ACRES 0.73					
	EAST-0200195 NRTH-1709677					
	DEED BOOK 1061 PG-998					
	FULL MARKET VALUE	300,000				

201	Fine St			59.001-2-14.1		1-100- 1.1
59.001-2-14.1	484 1 use sm bld		COUNTY TAXABLE VALUE	375,000		
Kyber Outerwear USA Corp	Ogdensburg Csd 401200	100,000	TOWN TAXABLE VALUE	375,000		
199 Colonnade Rd Door 3	Re: Napa Auto Parts	375,000	SCHOOL TAXABLE VALUE	375,000		
Ottawa, ON, Canada K2E 7K3	FRNT 226.00 DPTH		FD029 Oswegatchie Fire Pro	375,000	TO M	
	ACRES 1.30 BANK1111111					
	EAST-0199861 NRTH-1709450					
	DEED BOOK 2011 PG-18979					
	FULL MARKET VALUE	375,000				



STATE OF NEW YORK
COUNTY - St Lawrence
TOWN - Oswegatchie
SWIS - 406489

2 0 1 6 T E N T A T I V E A S S E S S M E N T R O L L
T A X A B L E SECTION OF THE ROLL - 1

PAGE 237
VALUATION DATE-JUL 01, 2015
TAXABLE STATUS DATE-MAR 01, 2016

TAX MAP NUMBER SEQUENCE
UNIFORM PERCENT OF VALUE IS 100.00
UNIFORM PERCENT OF VALUE IS 100.00

TAX MAP PARCEL NUMBER	PROPERTY LOCATION & CLASS	ASSESSMENT	EXEMPTION CODE	COUNTY	TOWN	SCHOOL
CURRENT OWNERS NAME	SCHOOL DISTRICT	LAND	TAX DESCRIPTION	TAXABLE VALUE		
CURRENT OWNERS ADDRESS	PARCEL SIZE/GRID COORD	TOTAL	SPECIAL DISTRICTS	ACCOUNT NO.		

59.001-2-29	5746 Sh 812			59.001-2-29		1- 62-11
Ahuzat Malka, LLC	112 Dairy farm		Silo 42100 0	16,400	16,400	16,400
%Harry Gingold	Ogdensburg Csd 401200	60,500	COUNTY TAXABLE VALUE	143,600		
264 Lakeside Dr	Re:0805sp120000	160,000	TOWN TAXABLE VALUE	143,600		
Morgantown, WV 26508	ACRES 147.30		SCHOOL TAXABLE VALUE	143,600		
	EAST-0203741 NRTH-1705740		FD029 Oswegatchie Fire Pro	143,600	TO M	
	DEED BOOK 2005 PG-16732		16,400 EX			
	FULL MARKET VALUE	160,000				

59.001-2-39.12	5733 Sh 812			59.001-2-39.12		
Nahal Kedumin, LLC	112 Dairy farm		COUNTY TAXABLE VALUE	150,000		
264 Lakeside Dr	Ogdensburg Csd 401200	80,000	TOWN TAXABLE VALUE	150,000		
Morgantown, WV 26508	ACRES 133.90	150,000	SCHOOL TAXABLE VALUE	150,000		
	EAST-0202629 NRTH-1704793		FD029 Oswegatchie Fire Pro	150,000	TO M	
	DEED BOOK 2005 PG-16731					
	FULL MARKET VALUE	150,000				

59.001-2-51	5962 Sh 812			59.001-2-51		1- 72-11
Bridge Port Veterinary	472 Kennel / vet		COUNTY TAXABLE VALUE	155,000		
Clinic PLLC	Ogdensburg Csd 401200	23,300	TOWN TAXABLE VALUE	155,000		
5962 State Highway 812	Re:veterinary Hospital	155,000	SCHOOL TAXABLE VALUE	155,000		
Ogdensburg, NY 13669	FRNT 100.00 DPTH 170.00		FD029 Oswegatchie Fire Pro	155,000	TO M	
	EAST-0201140 NRTH-1709413					
	DEED BOOK 2003 PG-20416					
	FULL MARKET VALUE	155,000				

59.001-4-1.1	7610 Sh 68			59.001-4-1.1		1- 37- 9.1
Real Estate Development Co Inc	438 Parking lot		COUNTY TAXABLE VALUE	250,000		
PO Box 1970	Ogdensburg Csd 401200	250,000	TOWN TAXABLE VALUE	250,000		
Lake Placid, NY 12946	ACRES 38.00	250,000	SCHOOL TAXABLE VALUE	250,000		
	EAST-0204150 NRTH-1711954		FD029 Oswegatchie Fire Pro	250,000	TO M	
	DEED BOOK 2004 PG-14123					
	FULL MARKET VALUE	250,000				

STATE OF NEW YORK
 COUNTY - St Lawrence
 TOWN - Oswegatchie
 SWIS - 406489

2 0 1 6 T E N T A T I V E A S S E S S M E N T R O L L
 T A X A B L E S E C T I O N O F T H E R O L L - 1
 M A P S E C T I O N - 0 5 9
 S U B - S E C T I O N - 0 0 1
 U N I F O R M P E R C E N T O F V A L U E I S 1 0 0 . 0 0

PAGE 238
 VALUATION DATE-JUL 01, 2015
 TAXABLE STATUS DATE-MAR 01, 2016
 RPS150/V04/L015
 CURRENT DATE 4/26/2016

*** S P E C I A L D I S T R I C T S U M M A R Y ***

CODE	DISTRICT NAME	TOTAL PARCELS	EXTENSION TYPE	EXTENSION VALUE	AD VALOREM VALUE	EXEMPT AMOUNT	TAXABLE VALUE
AG001	Ag Dist #1	15	MOVTAX				
FD029	Oswegatchie Fi	34	TOTAL M		5622,000	70,454	5551,546

*** S C H O O L D I S T R I C T S U M M A R Y ***

CODE	DISTRICT NAME	TOTAL PARCELS	ASSESSED LAND	ASSESSED TOTAL	EXEMPT AMOUNT	TOTAL TAXABLE	STAR AMOUNT	STAR TAXABLE
401200	Ogdensburg Csd	34	1983,000	5622,000	70,454	5551,546	493,900	5057,646
	S U B - T O T A L	34	1983,000	5622,000	70,454	5551,546	493,900	5057,646
	T O T A L	34	1983,000	5622,000	70,454	5551,546	493,900	5057,646

*** S Y S T E M C O D E S S U M M A R Y ***

NO SYSTEM EXEMPTIONS AT THIS LEVEL

*** E X E M P T I O N S U M M A R Y ***

CODE	DESCRIPTION	TOTAL PARCELS	COUNTY	TOWN	SCHOOL
41132	VET COM C	1	20,000		
41133	VET COM T	1		15,000	
41720	Ag Distric	1	47,154	47,154	47,154
41834	Enhanced S	3			195,900
41854	Basic Star	4			298,000
42100	Silo	3	23,300	23,300	23,300
	T O T A L	13	90,454	85,454	564,354

STATE OF NEW YORK
COUNTY - St Lawrence
TOWN - Oswegatchie
SWIS - 406489

2 0 1 6 T E N T A T I V E A S S E S S M E N T R O L L
T A X A B L E SECTION OF THE ROLL - 1
M A P S E C T I O N - 059
S U B - S E C T I O N - 001
UNIFORM PERCENT OF VALUE IS 100.00

PAGE 239
VALUATION DATE-JUL 01, 2015
TAXABLE STATUS DATE-MAR 01, 2016
RPS150/V04/L015
CURRENT DATE 4/26/2016

*** G R A N D T O T A L S ***

ROLL SEC	DESCRIPTION	TOTAL PARCELS	ASSESSED LAND	ASSESSED TOTAL	TAXABLE COUNTY	TAXABLE TOWN	TAXABLE SCHOOL	STAR TAXABLE
1	TAXABLE	34	1983,000	5622,000	5531,546	5536,546	5551,546	5057,646

STATE OF NEW YORK
COUNTY - St Lawrence
TOWN - Oswegatchie
SWIS - 406489

2 0 1 6 T E N T A T I V E A S S E S S M E N T R O L L
T A X A B L E SECTION OF THE ROLL - 1

PAGE 240
VALUATION DATE-JUL 01, 2015
TAXABLE STATUS DATE-MAR 01, 2016

TAX MAP NUMBER SEQUENCE
UNIFORM PERCENT OF VALUE IS 100.00
UNIFORM PERCENT OF VALUE IS 100.00

TAX MAP PARCEL NUMBER	PROPERTY LOCATION & CLASS	ASSESSMENT	EXEMPTION CODE-----	COUNTY-----	TOWN-----	SCHOOL
CURRENT OWNERS NAME	SCHOOL DISTRICT	LAND	TAX DESCRIPTION	TAXABLE VALUE		
CURRENT OWNERS ADDRESS	PARCEL SIZE/GRID COORD	TOTAL	SPECIAL DISTRICTS			ACCOUNT NO.

59.002-1-15.11	69, 73 Cr 28A			59.002-1-15.11		*****
Whitcombe Jane E	240 Rural res		Enhanced S 41834	0	0	1- 99- 5.1
Whitcombe Thomas V	Ogdensburg Csd 401200	76,500	COUNTY TAXABLE VALUE	155,000		65,300
73 County Route 28A	ACRES 151.80	155,000	TOWN TAXABLE VALUE	155,000		
Ogdensburg, NY 13669	EAST-0208102 NRTH-1711659		SCHOOL TAXABLE VALUE	89,700		
	DEED BOOK 2015 PG-8732		FD029 Oswegatchie Fire Pro	155,000 TO M		
	FULL MARKET VALUE	155,000				

59.002-1-26	7345,7351 Sh 68			59.002-1-26		*****
Massic Rebecca (Lu)	240 Rural res		COUNTY TAXABLE VALUE	90,000		1- 26- 8.1
10222 State Highway 37	Ogdensburg Csd 401200	50,000	TOWN TAXABLE VALUE	90,000		
Ogdensburg, NY 13669	Re:Old Sty 2.0 Sty, M.H.	90,000	SCHOOL TAXABLE VALUE	90,000		
	Re:Large house near airpo		FD029 Oswegatchie Fire Pro	90,000 TO M		
	ACRES 86.40					
	EAST-0205713 NRTH-1709810					
	DEED BOOK 2009 PG-11050					
	FULL MARKET VALUE	90,000				

59.002-1-30	7161 Sh 68			59.002-1-30		*****
Hooper Amanda M	210 1 Family Res		Basic Star 41854	0	0	1- 75- 6
PO Box 55	Ogdensburg Csd 401200	7,800	COUNTY TAXABLE VALUE	65,000		30,000
Lisbon, NY 13658	Re:102001sp45400	65,000	TOWN TAXABLE VALUE	65,000		
	101x154x100x153 0.42A(D)		SCHOOL TAXABLE VALUE	35,000		
	FRNT 101.00 DPTH 154.00		FD029 Oswegatchie Fire Pro	65,000 TO M		
	BANK8888288					
	EAST-0207855 NRTH-1710089					
	DEED BOOK 2014 PG-2132					
	FULL MARKET VALUE	65,000				

59.002-1-31	7147 Sh 68			59.002-1-31		*****
Durand Dorothy J (LU)	210 1 Family Res		Enhanced S 41834	0	0	1-103- 4
7147 State Highway 68	Ogdensburg Csd 401200	7,700	COUNTY TAXABLE VALUE	65,000		65,000
Ogdensburg, NY 13669	100x154x100x154 0.43A(D)	65,000	TOWN TAXABLE VALUE	65,000		
	FRNT 100.00 DPTH 154.00		SCHOOL TAXABLE VALUE	0		
	EAST-0207947 NRTH-1710034		FD029 Oswegatchie Fire Pro	65,000 TO M		
	DEED BOOK 2015 PG-559					
	FULL MARKET VALUE	65,000				

59.002-1-32	7090 Sh 68			59.002-1-32		*****
Corenco Corporation	449 Other Storang		COUNTY TAXABLE VALUE	60,000		1- 87- 2
2268 Browncroft Blvd	Ogdensburg Csd 401200	30,000	TOWN TAXABLE VALUE	60,000		
Rochester, NY 14625-1000	ACRES 3.50	60,000	SCHOOL TAXABLE VALUE	60,000		
	EAST-0208493 NRTH-1710211		FD029 Oswegatchie Fire Pro	60,000 TO M		
	DEED BOOK 896 PG-1098					
	FULL MARKET VALUE	60,000				

STATE OF NEW YORK
COUNTY - St Lawrence
TOWN - Oswegatchie
SWIS - 406489

2 0 1 6 T E N T A T I V E A S S E S S M E N T R O L L
T A X A B L E SECTION OF THE ROLL - 1

PAGE 241
VALUATION DATE-JUL 01, 2015
TAXABLE STATUS DATE-MAR 01, 2016

TAX MAP NUMBER SEQUENCE
UNIFORM PERCENT OF VALUE IS 100.00
UNIFORM PERCENT OF VALUE IS 100.00

TAX MAP PARCEL NUMBER	PROPERTY LOCATION & CLASS	ASSESSMENT	EXEMPTION CODE	COUNTY	TOWN	SCHOOL
CURRENT OWNERS NAME	SCHOOL DISTRICT	LAND	TAX DESCRIPTION	TAXABLE VALUE		
CURRENT OWNERS ADDRESS	PARCEL SIZE/GRID COORD	TOTAL	SPECIAL DISTRICTS			ACCOUNT NO.

59.002-1-33	7080 Sh 68			59.002-1-33		*****
Stacey Michael	311 Res vac land		COUNTY TAXABLE VALUE	11,000		1- 93-13
Stacey Nancy	Ogdensburg Csd 401200	11,000	TOWN TAXABLE VALUE	11,000		
6814 State Highway 68	Re: Office Removed 10/03	11,000	SCHOOL TAXABLE VALUE	11,000		
Ogdensburg, NY 13669	ACRES 2.50		FD029 Oswegatchie Fire Pro	11,000 TO M		
	EAST-0208768 NRTH-1710296					
	DEED BOOK 931 PG-221					
	FULL MARKET VALUE	11,000				

59.002-1-34	6814 Sh 68			59.002-1-34		*****
Stacey Nancy	210 1 Family Res		Basic Star 41854	0	0	1- 53- 4
6814 State Highway 68	Ogdensburg Csd 401200	12,900	COUNTY TAXABLE VALUE	88,000		30,000
Ogdensburg, NY 13669	Re:raised Ranch W/ Addition/det gar	88,000	TOWN TAXABLE VALUE	88,000		
	ACRES 2.50		SCHOOL TAXABLE VALUE	58,000		
	EAST-0208883 NRTH-1710241		FD029 Oswegatchie Fire Pro	88,000 TO M		
	DEED BOOK 551 PG-233					
	FULL MARKET VALUE	88,000				

59.002-2-2	Off SH 68			59.002-2-2		*****
Clark Lee J	105 Vac farmland		COUNTY TAXABLE VALUE	9,000		1- 95-12
70 Bouck Rd	Ogdensburg Csd 401200	9,000	TOWN TAXABLE VALUE	9,000		
Ogdensburg, NY 13669	Re:Part of Lisbon Parcel	9,000	SCHOOL TAXABLE VALUE	9,000		
	ACRES 36.20 BANK8888288		AG002 Ag Dist #2	.00 MT		
	EAST-0212665 NRTH-1711361		FD029 Oswegatchie Fire Pro	9,000 TO M		
	DEED BOOK 2013 PG-18595					
	FULL MARKET VALUE	9,000				

59.002-2-4.11	6766,6768 Sh 68			59.002-2-4.11		*****
Mereau Harold R Jr	240 Rural res		Basic Star 41854	0	0	1- 72- 9.1
6768 State Highway 68	Ogdensburg Csd 401200	50,300	COUNTY TAXABLE VALUE	150,000		30,000
Ogdensburg, NY 13669	FRNT 385.00 DPTH	150,000	TOWN TAXABLE VALUE	150,000		
	ACRES 92.90		SCHOOL TAXABLE VALUE	120,000		
	EAST-0212825 NRTH-1709652		AG002 Ag Dist #2	.00 MT		
	DEED BOOK 1999 PG-4386		FD029 Oswegatchie Fire Pro	150,000 TO M		
	FULL MARKET VALUE	150,000				

59.002-2-6.11	Sh 68			59.002-2-6.11		*****
Doyle John	322 Rural vac>10		COUNTY TAXABLE VALUE	65,000		1- 99-10.1
PO Box 387	Heuvelton Centr 406404	65,000	TOWN TAXABLE VALUE	65,000		
Ogdensburg, NY 13669	ACRES 175.00	65,000	SCHOOL TAXABLE VALUE	65,000		
	EAST-0213410 NRTH-1708972		AG002 Ag Dist #2	.00 MT		
	DEED BOOK 2005 PG-18621		FD029 Oswegatchie Fire Pro	65,000 TO M		
	FULL MARKET VALUE	65,000				

STATE OF NEW YORK
 COUNTY - St Lawrence
 TOWN - Oswegatchie
 SWIS - 406489

2 0 1 6 T E N T A T I V E A S S E S S M E N T R O L L
 T A X A B L E SECTION OF THE ROLL - 1

PAGE 242
 VALUATION DATE-JUL 01, 2015
 TAXABLE STATUS DATE-MAR 01, 2016

TAX MAP NUMBER SEQUENCE
 UNIFORM PERCENT OF VALUE IS 100.00
 UNIFORM PERCENT OF VALUE IS 100.00

TAX MAP PARCEL NUMBER	PROPERTY LOCATION & CLASS	ASSESSMENT	EXEMPTION CODE-----	COUNTY-----	TOWN-----	SCHOOL
CURRENT OWNERS NAME	SCHOOL DISTRICT	LAND	TAX DESCRIPTION	TAXABLE VALUE		ACCOUNT NO.
CURRENT OWNERS ADDRESS	PARCEL SIZE/GRID COORD	TOTAL	SPECIAL DISTRICTS			

59.002-2-6.12	6642 Sh 68			59.002-2-6.12		*****
Neumann Holly	240 Rural res		Enhanced S 41834	0	0	0 65,300
6642 State Highway 68	Heuvelton Centr 406404	16,700	COUNTY TAXABLE VALUE		157,000	
Ogdensburg, NY 13669	Re:0608sp157000	157,000	TOWN TAXABLE VALUE		157,000	
	FRNT 414.00 DPTH		SCHOOL TAXABLE VALUE		91,700	
	ACRES 10.00		AG002 Ag Dist #2		.00 MT	
	EAST-0212232 NRTH-1707553		FD029 Oswegatchie Fire Pro		157,000 TO M	
	DEED BOOK 2008 PG-10792					
	FULL MARKET VALUE	157,000				

59.002-2-7.1	6574 Sh 68			59.002-2-7.1		*****
Dodd William J	210 1 Family Res		VET WAR C 41122	0	12,000	1- 44- 9.1 0
6574 State Highway 68	Heuvelton Centr 406404	19,600	VET WAR T 41123	0	0	9,000 0
Ogdensburg, NY 13669	0502sp35000vac/nc2002	160,000	Enhanced S 41834	0	0	0 65,300
	ACRES 15.90		COUNTY TAXABLE VALUE		148,000	
	EAST-0212611 NRTH-1707231		TOWN TAXABLE VALUE		151,000	
	DEED BOOK 2012 PG-3079		SCHOOL TAXABLE VALUE		94,700	
	FULL MARKET VALUE	160,000	AG002 Ag Dist #2		.00 MT	
			FD029 Oswegatchie Fire Pro		160,000 TO M	

59.002-2-8.1	6498 Sh 68			59.002-2-8.1		*****
Kio Alan R	210 1 Family Res		COUNTY TAXABLE VALUE		50,000	1- 69-11
562 Five Mile Line Rd	Heuvelton Centr 406404	12,900	TOWN TAXABLE VALUE		50,000	
Lisbon, NY 13658	Re:1.7 Sty Old Sty	50,000	SCHOOL TAXABLE VALUE		50,000	
	FRNT 200.00 DPTH 545.00		AG002 Ag Dist #2		.00 MT	
	ACRES 2.50		FD029 Oswegatchie Fire Pro		50,000 TO M	
	EAST-0212854 NRTH-1706456					
	DEED BOOK 2015 PG-12824					
	FULL MARKET VALUE	50,000				

59.002-2-8.21	Sh 68			59.002-2-8.21		*****
Kio Alan R	314 Rural vac<10		COUNTY TAXABLE VALUE		5,200	
Kio Sue E	Heuvelton Centr 406404	5,200	TOWN TAXABLE VALUE		5,200	
562 Five Mile Line Rd	ACRES 4.50	5,200	SCHOOL TAXABLE VALUE		5,200	
Lisbon, NY 13658	EAST-0212356 NRTH-1706651		AG002 Ag Dist #2		.00 MT	
	DEED BOOK 2015 PG-13545		FD029 Oswegatchie Fire Pro		5,200 TO M	
	FULL MARKET VALUE	5,200				

59.002-2-8.22	Sh 68			59.002-2-8.22		*****
Route 68, LLC	323 Vacant rural		COUNTY TAXABLE VALUE		15,000	
PO Box 387	Heuvelton Centr 406404	15,000	TOWN TAXABLE VALUE		15,000	
Ogdensburg, NY 13669-0387	Re:USA Wetland Easement	15,000	SCHOOL TAXABLE VALUE		15,000	
	ACRES 85.70		AG002 Ag Dist #2		.00 MT	
	EAST-0214486 NRTH-1707745		FD029 Oswegatchie Fire Pro		15,000 TO M	
	DEED BOOK 2013 PG-19197					
	FULL MARKET VALUE	15,000				

STATE OF NEW YORK
COUNTY - St Lawrence
TOWN - Oswegatchie
SWIS - 406489

2 0 1 6 T E N T A T I V E A S S E S S M E N T R O L L
T A X A B L E SECTION OF THE ROLL - 1

PAGE 243
VALUATION DATE-JUL 01, 2015
TAXABLE STATUS DATE-MAR 01, 2016

TAX MAP NUMBER SEQUENCE
UNIFORM PERCENT OF VALUE IS 100.00
UNIFORM PERCENT OF VALUE IS 100.00

TAX MAP PARCEL NUMBER	PROPERTY LOCATION & CLASS	ASSESSMENT	EXEMPTION CODE-----	COUNTY-----	TOWN-----	SCHOOL
CURRENT OWNERS NAME	SCHOOL DISTRICT	LAND	TAX DESCRIPTION	TAXABLE VALUE		
CURRENT OWNERS ADDRESS	PARCEL SIZE/GRID COORD	TOTAL	SPECIAL DISTRICTS			ACCOUNT NO.

59.002-2-9.1	Sh 68			59.002-2-9.1		*****
Perrin Fred	321 Abandoned ag		COUNTY TAXABLE VALUE	9,800		1- 54-11.1
Perrin Heletha	Heuvelton Centr 406404	9,800	TOWN TAXABLE VALUE	9,800		
6086 State Highway 68	Re:Wetland Easement 32.Ac	9,800	SCHOOL TAXABLE VALUE	9,800		
Ogdensburg, NY 13669	ACRES 42.80		AG002 Ag Dist #2	.00 MT		
	EAST-0214097 NRTH-1705958		FD029 Oswegatchie Fire Pro	9,800 TO M		
	DEED BOOK 347 PG-00259					
	FULL MARKET VALUE	9,800				

59.002-2-10.1	Sh 68			59.002-2-10.1		*****
Perrin Fred	323 Vacant rural		COUNTY TAXABLE VALUE	20,000		1- 81-11
Perrin Heletha	Heuvelton Centr 406404	20,000	TOWN TAXABLE VALUE	20,000		
6086 State Highway 68	Re:Wetland Easement 37.Ac	20,000	SCHOOL TAXABLE VALUE	20,000		
Ogdensburg, NY 13669	ACRES 72.20		AG002 Ag Dist #2	.00 MT		
	EAST-0215519 NRTH-1706070		FD029 Oswegatchie Fire Pro	20,000 TO M		
	DEED BOOK 872 PG-954					
	FULL MARKET VALUE	20,000				

59.002-2-21.11	6397 Sh 68			59.002-2-21.11		*****
Dietschweiler Kandace	323 Vacant rural		COUNTY TAXABLE VALUE	27,000		1- 62-13.1
6489 State Highway 68	Heuvelton Centr 406404	27,000	TOWN TAXABLE VALUE	27,000		
Ogdensburg, NY 13669	FRNT 315.00 DPTH	27,000	SCHOOL TAXABLE VALUE	27,000		
	ACRES 41.30		AG002 Ag Dist #2	.00 MT		
	EAST-0210102 NRTH-1703338		FD029 Oswegatchie Fire Pro	27,000 TO M		
	DEED BOOK 2014 PG-6132					
	FULL MARKET VALUE	27,000				

59.002-2-22.2	6513 Sh 68			59.002-2-22.2		*****
Dietschweiler Donald Sr	210 1 Family Res		Enhanced S 41834	0		1- 81- 9.2
Dietschweiler Elizabeth	Heuvelton Centr 406404	11,800	COUNTY TAXABLE VALUE	120,000		0 65,300
6513 State Highway 68	Re:modern Ranch W/att Gar	120,000	TOWN TAXABLE VALUE	120,000		
Ogdensburg, NY 13669	200x180x200x200		SCHOOL TAXABLE VALUE	54,700		
	FRNT 200.00 DPTH 190.00		AG002 Ag Dist #2	.00 MT		
	EAST-0212478 NRTH-1706225		FD029 Oswegatchie Fire Pro	120,000 TO M		
	DEED BOOK 955 PG-00328					
	FULL MARKET VALUE	120,000				

59.002-2-22.11	6489,6501, Sh 68			59.002-2-22.11		*****
Dietschweiler Donald Sr	112 Dairy farm		Silo 42100	0	3,200	1- 81- 9.1
6513 State Highway 68	Heuvelton Centr 406404	64,400	COUNTY TAXABLE VALUE	200,800	3,200	3,200
Ogdensburg, NY 13669	Re:Site 1-154000	204,000	TOWN TAXABLE VALUE	200,800		
	ACRES 126.70		SCHOOL TAXABLE VALUE	200,800		
	EAST-0211107 NRTH-1704974		AG002 Ag Dist #2	.00 MT		
	DEED BOOK 924 PG-176		FD029 Oswegatchie Fire Pro	200,800 TO M		
	FULL MARKET VALUE	204,000		3,200 EX		

STATE OF NEW YORK
COUNTY - St Lawrence
TOWN - Oswegatchie
SWIS - 406489

2 0 1 6 T E N T A T I V E A S S E S S M E N T R O L L
T A X A B L E SECTION OF THE ROLL - 1

PAGE 244
VALUATION DATE-JUL 01, 2015
TAXABLE STATUS DATE-MAR 01, 2016

TAX MAP NUMBER SEQUENCE
UNIFORM PERCENT OF VALUE IS 100.00
UNIFORM PERCENT OF VALUE IS 100.00

TAX MAP PARCEL NUMBER	PROPERTY LOCATION & CLASS	ASSESSMENT	EXEMPTION CODE	COUNTY	TOWN	SCHOOL
CURRENT OWNERS NAME	SCHOOL DISTRICT	LAND	TAX DESCRIPTION	TAXABLE VALUE		
CURRENT OWNERS ADDRESS	PARCEL SIZE/GRID COORD	TOTAL	SPECIAL DISTRICTS	ACCOUNT NO.		

6521 SH 68				59.002-2-22.12	*****	
59.002-2-22.12	240 Rural res		Basic Star 41854	0	0	0 30,000
Dietschweiler Michael Joseph	Heuvelton Centr 406404	13,700	COUNTY TAXABLE VALUE	115,000		
6521 State Highway 68	FRNT 220.00 DPTH	115,000	TOWN TAXABLE VALUE	115,000		
Ogdensburg, NY 13669	ACRES 4.00 BANK8888830		SCHOOL TAXABLE VALUE	85,000		
	EAST-0212008 NRTH-1706327		AG002 Ag Dist #2	.00 MT		
	DEED BOOK 2013 PG-3266		FD029 Oswegatchie Fire Pro	115,000 TO M		
	FULL MARKET VALUE	115,000				

6593 6611 Sh 68				59.002-2-23.1	*****	
59.002-2-23.1	240 Rural res		COUNTY TAXABLE VALUE	140,000	1- 41- 3.1	
Rishe Stuart M	Heuvelton Centr 406404	43,200	TOWN TAXABLE VALUE	140,000		
214 Franklin St	Re:Residence w/	140,000	SCHOOL TAXABLE VALUE	140,000		
Ogdensburg, NY 13669	3 Mobile Homes		AG002 Ag Dist #2	.00 MT		
	ACRES 64.50 BANK8888288		FD029 Oswegatchie Fire Pro	140,000 TO M		
	EAST-0210303 NRTH-1705743					
	DEED BOOK 2014 PG-17856					
	FULL MARKET VALUE	140,000				

6591 Sh 68				59.002-2-23.2	*****	
59.002-2-23.2	270 Mfg housing		COUNTY TAXABLE VALUE	20,000	1- 41-3.2	
Rishe Stuart M	Heuvelton Centr 406404	10,000	TOWN TAXABLE VALUE	20,000		
214 Franklin St	FRNT 218.00 DPTH 120.00	20,000	SCHOOL TAXABLE VALUE	20,000		
Ogdensburg, NY 13669	BANK8888288		AG002 Ag Dist #2	.00 MT		
	EAST-0211683 NRTH-1706545		FD029 Oswegatchie Fire Pro	20,000 TO M		
	DEED BOOK 2014 PG-17856					
	FULL MARKET VALUE	20,000				

6681 Sh 68				59.002-2-24.1	*****	
59.002-2-24.1	240 Rural res		COUNTY TAXABLE VALUE	115,000	1- 59- 5	
Belile Timothy J	Heuvelton Centr 406404	17,100	TOWN TAXABLE VALUE	115,000		
6681 State Highway 68	Re:0704SP84900	115,000	SCHOOL TAXABLE VALUE	115,000		
Ogdensburg, NY 13669	ACRES 10.80 BANK8888830		AG002 Ag Dist #2	.00 MT		
	EAST-0211023 NRTH-1707602		FD029 Oswegatchie Fire Pro	115,000 TO M		
	DEED BOOK 2011 PG-12184					
	FULL MARKET VALUE	115,000				

Off SH 68				59.002-2-24.21	*****	
59.002-2-24.21	321 Abandoned ag		COUNTY TAXABLE VALUE	17,700		
Lewis Richard M	Heuvelton Centr 406404	17,700	TOWN TAXABLE VALUE	17,700		
Robinson Cindy	ACRES 22.20	17,700	SCHOOL TAXABLE VALUE	17,700		
7552B State Highway 68	EAST-0208542 NRTH-1705409		AG002 Ag Dist #2	.00 MT		
Ogdensburg, NY 13669	DEED BOOK 1111 PG-819		FD029 Oswegatchie Fire Pro	17,700 TO M		
	FULL MARKET VALUE	17,700				

STATE OF NEW YORK
 COUNTY - St Lawrence
 TOWN - Oswegatchie
 SWIS - 406489

2 0 1 6 T E N T A T I V E A S S E S S M E N T R O L L
 T A X A B L E SECTION OF THE ROLL - 1

PAGE 245
 VALUATION DATE-JUL 01, 2015
 TAXABLE STATUS DATE-MAR 01, 2016

TAX MAP NUMBER SEQUENCE
 UNIFORM PERCENT OF VALUE IS 100.00
 UNIFORM PERCENT OF VALUE IS 100.00

TAX MAP PARCEL NUMBER	PROPERTY LOCATION & CLASS	ASSESSMENT	EXEMPTION CODE	COUNTY	TOWN	SCHOOL
CURRENT OWNERS NAME	SCHOOL DISTRICT	LAND	TAX DESCRIPTION	TAXABLE VALUE		
CURRENT OWNERS ADDRESS	PARCEL SIZE/GRID COORD	TOTAL	SPECIAL DISTRICTS	ACCOUNT NO.		

59.002-2-24.22	Off SH 68 105 Vac farmland		COUNTY TAXABLE VALUE	70,000		
Knollwood Farms, LLC	Heuvelton Centr 406404	70,000	TOWN TAXABLE VALUE	70,000		
322 Wood Rd	Re:0408sp325000vac	70,000	SCHOOL TAXABLE VALUE	70,000		
Lisbon, NY 13658-3277	ACRES 77.30 BANK9999985		AG002 Ag Dist #2	.00 MT		
	EAST-0209428 NRTH-1706302		FD029 Oswegatchie Fire Pro	70,000 TO M		
	DEED BOOK 2008 PG-6805					
	FULL MARKET VALUE	70,000				

59.002-2-25.11	Sh 812 105 Vac farmland		COUNTY TAXABLE VALUE	32,000		1- 63- 1.1
Nahal Kedumim, LLC	Ogdensburg Csd 401200	32,000	TOWN TAXABLE VALUE	32,000		
%Harry Gingold	Access 65'	32,000	SCHOOL TAXABLE VALUE	32,000		
264 Lakeside Dr	ACRES 79.20		AG002 Ag Dist #2	.00 MT		
Morgantown, WV 26508	EAST-0205535 NRTH-1704868		FD029 Oswegatchie Fire Pro	32,000 TO M		
	DEED BOOK 2005 PG-16731					
	FULL MARKET VALUE	32,000				

59.002-2-26.11	Sh 68 105 Vac farmland		Ag Distric 41720	0	5,337	1- 96- 9.1
Knollwood Farms, LLC	Ogdensburg Csd 401200	60,000	COUNTY TAXABLE VALUE	54,663	5,337	5,337
322 Wood Rd	ACRES 104.90 BANK9999985	60,000	TOWN TAXABLE VALUE	54,663		
Lisbon, NY 13658-3277	EAST-0208712 NRTH-1707295		SCHOOL TAXABLE VALUE	54,663		
	DEED BOOK 2008 PG-6805		AG002 Ag Dist #2	.00 MT		
MAY BE SUBJECT TO PAYMENT	FULL MARKET VALUE	60,000	FD029 Oswegatchie Fire Pro	54,663 TO M		
UNDER AGDIST LAW TIL 2020			5,337 EX			

59.002-2-26.31	6807 Sh 68 220 2 Family Res		Basic Star 41854	0	0	1- 96- 9.3
Merna William B	Ogdensburg Csd 401200	15,200	COUNTY TAXABLE VALUE	80,000	0	30,000
Merna Dawn M	FRNT 350.00 DPTH	80,000	TOWN TAXABLE VALUE	80,000		
6807 State Highway 68	ACRES 7.10		SCHOOL TAXABLE VALUE	50,000		
Ogdensburg, NY 13669	EAST-0210246 NRTH-1708010		AG002 Ag Dist #2	.00 MT		
	DEED BOOK 1053 PG-00732		FD029 Oswegatchie Fire Pro	80,000 TO M		
	FULL MARKET VALUE	80,000				

59.002-2-27	Sh 68 322 Rural vac>10		COUNTY TAXABLE VALUE	23,500		
Smithers Donald M	Heuvelton Centr 406404	23,500	TOWN TAXABLE VALUE	23,500		
Smithers Brenda S	Re:1106sp10000vac	23,500	SCHOOL TAXABLE VALUE	23,500		
63 Old State Rd	ACRES 34.40		AG002 Ag Dist #2	.00 MT		
Ogdensburg, NY 13669	EAST-0213491 NRTH-1704555		FD029 Oswegatchie Fire Pro	23,500 TO M		
	DEED BOOK 2007 PG-2322					
	FULL MARKET VALUE	23,500				

STATE OF NEW YORK
COUNTY - St Lawrence
TOWN - Oswegatchie
SWIS - 406489

2 0 1 6 T E N T A T I V E A S S E S S M E N T R O L L
T A X A B L E SECTION OF THE ROLL - 1

PAGE 246
VALUATION DATE-JUL 01, 2015
TAXABLE STATUS DATE-MAR 01, 2016

TAX MAP NUMBER SEQUENCE
UNIFORM PERCENT OF VALUE IS 100.00
UNIFORM PERCENT OF VALUE IS 100.00

TAX MAP PARCEL NUMBER	PROPERTY LOCATION & CLASS	ASSESSMENT	EXEMPTION CODE	COUNTY	TOWN	SCHOOL
CURRENT OWNERS NAME	SCHOOL DISTRICT	LAND	TAX DESCRIPTION	TAXABLE VALUE		
CURRENT OWNERS ADDRESS	PARCEL SIZE/GRID COORD	TOTAL	SPECIAL DISTRICTS	ACCOUNT NO.		

59.002-2-28	6442 Sh 68			59.002-2-28	*****	
59.002-2-28	430 Mtor veh srv		COUNTY TAXABLE VALUE	40,000	1- 54-11.2	
Gonio Dale	Heuvelton Centr 406404	26,000	TOWN TAXABLE VALUE	40,000		
6442 State Highway 68	ACRES 5.10	40,000	SCHOOL TAXABLE VALUE	40,000		
Ogdensburg, NY 13669	EAST-0213350 NRTH-1705817		AG002 Ag Dist #2	.00 MT		
	DEED BOOK 937 PG-317		FD029 Oswegatchie Fire Pro	40,000 TO M		
	FULL MARKET VALUE	40,000				

59.002-2-29	6401 Sh 68			59.002-2-29	*****	
59.002-2-29	484 1 use sm bld		COUNTY TAXABLE VALUE	24,000		
Dietschweiler Kandace	Heuvelton Centr 406404	20,000	TOWN TAXABLE VALUE	24,000		
6489 State Highway 68	Re:Former Flea Market	24,000	SCHOOL TAXABLE VALUE	24,000		
Ogdensburg, NY 13669	Building 0102Sp18000		AG002 Ag Dist #2	.00 MT		
	183x215x183x175		FD029 Oswegatchie Fire Pro	24,000 TO M		
	FRNT 183.00 DPTH 195.00					
	EAST-0213236 NRTH-1705532					
	DEED BOOK 2014 PG-6132					
	FULL MARKET VALUE	24,000				

59.002-3-1	7552A,B,C, D,7550 & 7556 Sh 68			59.002-3-1	*****	
59.002-3-1	112 Dairy farm		Basic Star 41854	0	0	1- 64- 5
Lewis Richard M	Ogdensburg Csd 401200	100,000	Silo 42100	0	4,000	30,000
7552B State Highway 68	7552a-Wilma/7552d-Forbes	240,000	COUNTY TAXABLE VALUE	236,000	4,000	4,000
Ogdensburg, NY 13669	7552b-Lewis,richard		TOWN TAXABLE VALUE	236,000		
	7552c-Larose,bob&sandy		SCHOOL TAXABLE VALUE	206,000		
	ACRES 82.70		AG002 Ag Dist #2	.00 MT		
	EAST-0205173 NRTH-1711594		FD029 Oswegatchie Fire Pro	236,000 TO M		
	DEED BOOK 2006 PG-6334		4,000 EX			
	FULL MARKET VALUE	240,000				

STATE OF NEW YORK
 COUNTY - St Lawrence
 TOWN - Oswegatchie
 SWIS - 406489

2 0 1 6 T E N T A T I V E A S S E S S M E N T R O L L
 T A X A B L E S E C T I O N O F T H E R O L L - 1
 M A P S E C T I O N - 059
 S U B - S E C T I O N - 002
 U N I F O R M P E R C E N T O F V A L U E I S 100.00

PAGE 247
 VALUATION DATE-JUL 01, 2015
 TAXABLE STATUS DATE-MAR 01, 2016
 RPS150/V04/L015
 CURRENT DATE 4/26/2016

*** S P E C I A L D I S T R I C T S U M M A R Y ***

CODE	DISTRICT NAME	TOTAL PARCELS	EXTENSION TYPE	EXTENSION VALUE	AD VALOREM VALUE	EXEMPT AMOUNT	TAXABLE VALUE
AG002	Ag Dist #2	26	MOVTAX				
FD029	Oswegatchie Fi	33	TOTAL M		2503,200	12,537	2490,663

*** S C H O O L D I S T R I C T S U M M A R Y ***

CODE	DISTRICT NAME	TOTAL PARCELS	ASSESSED LAND	ASSESSED TOTAL	EXEMPT AMOUNT	TOTAL TAXABLE	STAR AMOUNT	STAR TAXABLE
401200	Ogdensburg Csd	13	462,400	1105,000	9,337	1095,663	280,300	815,363
406404	Heuvelton Central	20	508,600	1398,200	3,200	1395,000	225,900	1169,100
	S U B - T O T A L	33	971,000	2503,200	12,537	2490,663	506,200	1984,463
	T O T A L	33	971,000	2503,200	12,537	2490,663	506,200	1984,463

*** S Y S T E M C O D E S S U M M A R Y ***

NO SYSTEM EXEMPTIONS AT THIS LEVEL

*** E X E M P T I O N S U M M A R Y ***

CODE	DESCRIPTION	TOTAL PARCELS	COUNTY	TOWN	SCHOOL
41122	VET WAR C	1	12,000		
41123	VET WAR T	1		9,000	
41720	Ag Distric	1	5,337	5,337	5,337
41834	Enhanced S	5			326,200
41854	Basic Star	6			180,000
42100	Silo	2	7,200	7,200	7,200
	T O T A L	16	24,537	21,537	518,737

STATE OF NEW YORK
COUNTY - St Lawrence
TOWN - Oswegatchie
SWIS - 406489

2 0 1 6 T E N T A T I V E A S S E S S M E N T R O L L
T A X A B L E SECTION OF THE ROLL - 1
M A P S E C T I O N - 059
S U B - S E C T I O N - 002
UNIFORM PERCENT OF VALUE IS 100.00

PAGE 248
VALUATION DATE-JUL 01, 2015
TAXABLE STATUS DATE-MAR 01, 2016
RPS150/V04/L015
CURRENT DATE 4/26/2016

*** G R A N D T O T A L S ***

ROLL SEC	DESCRIPTION	TOTAL PARCELS	ASSESSED LAND	ASSESSED TOTAL	TAXABLE COUNTY	TAXABLE TOWN	TAXABLE SCHOOL	STAR TAXABLE
1	TAXABLE	33	971,000	2503,200	2478,663	2481,663	2490,663	1984,463

STATE OF NEW YORK
COUNTY - St Lawrence
TOWN - Oswegatchie
SWIS - 406489

2 0 1 6 T E N T A T I V E A S S E S S M E N T R O L L
T A X A B L E SECTION OF THE ROLL - 1

PAGE 249
VALUATION DATE-JUL 01, 2015
TAXABLE STATUS DATE-MAR 01, 2016

TAX MAP NUMBER SEQUENCE
UNIFORM PERCENT OF VALUE IS 100.00
UNIFORM PERCENT OF VALUE IS 100.00

TAX MAP PARCEL NUMBER	PROPERTY LOCATION & CLASS	ASSESSMENT	EXEMPTION CODE	COUNTY	TOWN	SCHOOL
CURRENT OWNERS NAME	SCHOOL DISTRICT	LAND	TAX DESCRIPTION	TAXABLE VALUE		
CURRENT OWNERS ADDRESS	PARCEL SIZE/GRID COORD	TOTAL	SPECIAL DISTRICTS	ACCOUNT NO.		

59.003-1-1	Off Cr 6			59.003-1-1		*****
Royal-J-Acres, LLC	105 Vac farmland		COUNTY TAXABLE VALUE			1- 34-15
47 McGowan Rd	Ogdensburg Csd 401200	28,000	TOWN TAXABLE VALUE			
Ogdensburg, NY 13669	ACRES 66.90	28,000	SCHOOL TAXABLE VALUE			
	EAST-0196145 NRTH-1703390		AG001 Ag Dist #1			
	DEED BOOK 2003 PG-20175		FD029 Oswegatchie Fire Pro			
	FULL MARKET VALUE	28,000				

59.003-1-2.1	5863 Cr 6			59.003-1-2.1		*****
Morley Lawrence M	312 Vac w/imprv		COUNTY TAXABLE VALUE			1- 76- 7
5881 State Highway 37	Ogdensburg Csd 401200	10,500	TOWN TAXABLE VALUE			
Ogdensburg, NY 13669	Re:Garage	30,000	SCHOOL TAXABLE VALUE			
	ACRES 5.10		AG001 Ag Dist #1			
	EAST-0197804 NRTH-1702619		FD029 Oswegatchie Fire Pro			
	DEED BOOK 2005 PG-16877					
	FULL MARKET VALUE	30,000				

59.003-1-2.21	5867 Cr 6			59.003-1-2.21		*****
McCabe David C	210 1 Family Res		Basic Star 41854	0	0	0 30,000
McCabe Virginia A	Ogdensburg Csd 401200	11,800	COUNTY TAXABLE VALUE			
5867 County Route 6	Re:Old sty 2.0 sty	82,000	TOWN TAXABLE VALUE			
Ogdensburg, NY 13669	FRNT 184.00 DPTH 250.00		SCHOOL TAXABLE VALUE			
	ACRES 1.10 BANK8888869		AG001 Ag Dist #1			
	EAST-0198055 NRTH-1702800		FD029 Oswegatchie Fire Pro			
	DEED BOOK 2000 PG-4702					
	FULL MARKET VALUE	82,000				

59.003-1-4	5873 Cr 6			59.003-1-4		*****
Berry Clarence	210 1 Family Res		VET COM C 41132	0	17,500	0 1- 30- 5
Berry Arlene	Ogdensburg Csd 401200	8,800	VET COM T 41133	0	0	15,000 0
5873 County Route 6	Re:Ranch	70,000	Enhanced S 41834	0	0	0 65,300
Ogdensburg, NY 13669	100x407x108x366		COUNTY TAXABLE VALUE			
	FRNT 100.00 DPTH 384.00		TOWN TAXABLE VALUE			
	EAST-0198025 NRTH-1702972		SCHOOL TAXABLE VALUE			
	DEED BOOK 784 PG-00216		AG001 Ag Dist #1			
	FULL MARKET VALUE	70,000	FD029 Oswegatchie Fire Pro			

59.003-1-5	5879 Cr 6			59.003-1-5		*****
Scott Paula B	210 1 Family Res		Basic Star 41854	0	0	0 1- 34-12
5879 County Route 6	Ogdensburg Csd 401200	9,000	COUNTY TAXABLE VALUE			
Ogdensburg, NY 13669	Re:Ranch w/det gar	75,000	TOWN TAXABLE VALUE			
	1106sp64000		SCHOOL TAXABLE VALUE			
	FRNT 104.00 DPTH 360.00		AG001 Ag Dist #1			
	EAST-0198085 NRTH-1703059		FD029 Oswegatchie Fire Pro			
	DEED BOOK 2006 PG-20133					
	FULL MARKET VALUE	75,000				

STATE OF NEW YORK
 COUNTY - St Lawrence
 TOWN - Oswegatchie
 SWIS - 406489

2 0 1 6 T E N T A T I V E A S S E S S M E N T R O L L
 T A X A B L E SECTION OF THE ROLL - 1

PAGE 250
 VALUATION DATE-JUL 01, 2015
 TAXABLE STATUS DATE-MAR 01, 2016

TAX MAP NUMBER SEQUENCE
 UNIFORM PERCENT OF VALUE IS 100.00
 UNIFORM PERCENT OF VALUE IS 100.00

TAX MAP PARCEL NUMBER	PROPERTY LOCATION & CLASS	ASSESSMENT	EXEMPTION CODE-----	COUNTY-----	TOWN-----	SCHOOL
CURRENT OWNERS NAME	SCHOOL DISTRICT	LAND	TAX DESCRIPTION	TAXABLE VALUE	ACCOUNT NO.	
CURRENT OWNERS ADDRESS	PARCEL SIZE/GRID COORD	TOTAL	SPECIAL DISTRICTS			

5883 Cr 6				59.003-1-6	*****	*****
59.003-1-6	210 1 Family Res		Enhanced S 41834	0	0	0 65,300
Milia Placido (Lu)	Ogdensburg Csd 401200	8,500	COUNTY TAXABLE VALUE		90,000	
5883 County Route 6	Re:Ranch w/att gar	90,000	TOWN TAXABLE VALUE		90,000	
Ogdensburg, NY 13669	FRNT 96.00 DPTH 360.00		SCHOOL TAXABLE VALUE		24,700	
	EAST-0198124 NRTH-1703147		AG001 Ag Dist #1		.00 MT	
	DEED BOOK 2002 PG-10553		FD029 Oswegatchie Fire Pro		90,000 TO M	
	FULL MARKET VALUE	90,000				

5894 CR 6				59.003-1-7.22	*****	*****
59.003-1-7.22	270 Mfg housing		COUNTY TAXABLE VALUE		12,300	1- 76- 2.2
Morley Richard G	Ogdensburg Csd 401200	12,300	TOWN TAXABLE VALUE		12,300	
Morley Emmett R	FRNT 225.00 DPTH	12,300	SCHOOL TAXABLE VALUE		12,300	
5894 County Route 6	ACRES 1.00		AG001 Ag Dist #1		.00 MT	
Ogdensburg, NY 13669	EAST-0198548 NRTH-1703320		FD029 Oswegatchie Fire Pro		12,300 TO M	
	DEED BOOK 2005 PG-7016					
	FULL MARKET VALUE	12,300				

5905 Cr 6				59.003-1-7.111	*****	*****
59.003-1-7.111	312 Vac w/imprv		COUNTY TAXABLE VALUE		80,000	1- 76- 2.1
Seaway Timber Harvesting	Ogdensburg Csd 401200	40,800	TOWN TAXABLE VALUE		80,000	
15121 State Highway 37	Re:Barn	80,000	SCHOOL TAXABLE VALUE		80,000	
Massena, NY 13662	ACRES 52.10		AG001 Ag Dist #1		.00 MT	
	EAST-0196566 NRTH-1703945		FD029 Oswegatchie Fire Pro		80,000 TO M	
	DEED BOOK 2001 PG-1209					
	FULL MARKET VALUE	80,000				

5895 Cr 6				59.003-1-7.112	*****	*****
59.003-1-7.112	210 1 Family Res		Basic Star 41854	0	0	0 30,000
Morley Emmett R III	Ogdensburg Csd 401200	16,000	COUNTY TAXABLE VALUE		97,000	
Morley Amy L	Re:Stone House w/att gara	97,000	TOWN TAXABLE VALUE		97,000	
5895 County Route 6	FRNT 215.00 DPTH		SCHOOL TAXABLE VALUE		67,000	
Ogdensburg, NY 13669	ACRES 1.80		AG001 Ag Dist #1		.00 MT	
	EAST-0198234 NRTH-1703441		FD029 Oswegatchie Fire Pro		97,000 TO M	
	DEED BOOK 2005 PG-7019					
	FULL MARKET VALUE	97,000				

Off Cr 6				59.003-1-7.212	*****	*****
59.003-1-7.212	260 Seasonal res - WTRFNT		COUNTY TAXABLE VALUE		30,000	
Rust Rodney P	Ogdensburg Csd 401200	25,000	TOWN TAXABLE VALUE		30,000	
PO Box 557	Re:Vacant Waterfrt Osrwrvr	30,000	SCHOOL TAXABLE VALUE		30,000	
Russell, NY 13684	402'wfx772x376x641		AG001 Ag Dist #1		.00 MT	
	Re:0608sp50000vac		FD029 Oswegatchie Fire Pro		30,000 TO M	
	ACRES 6.10					
	EAST-0200241 NRTH-1703347					
	DEED BOOK 2008 PG-11114					
	FULL MARKET VALUE	30,000				

STATE OF NEW YORK
COUNTY - St Lawrence
TOWN - Oswegatchie
SWIS - 406489

2 0 1 6 T E N T A T I V E A S S E S S M E N T R O L L
T A X A B L E SECTION OF THE ROLL - 1

PAGE 251
VALUATION DATE-JUL 01, 2015
TAXABLE STATUS DATE-MAR 01, 2016

TAX MAP NUMBER SEQUENCE
UNIFORM PERCENT OF VALUE IS 100.00
UNIFORM PERCENT OF VALUE IS 100.00

TAX MAP PARCEL NUMBER	PROPERTY LOCATION & CLASS	ASSESSMENT	EXEMPTION CODE	COUNTY	TOWN	SCHOOL
CURRENT OWNERS NAME	SCHOOL DISTRICT	LAND	TAX DESCRIPTION	TAXABLE VALUE		
CURRENT OWNERS ADDRESS	PARCEL SIZE/GRID COORD	TOTAL	SPECIAL DISTRICTS			ACCOUNT NO.

5888 Cr 6				59.003-1-8		*****
59.003-1-8	210 1 Family Res		Basic Star 41854	0	0	1- 26- 4
Demers Christopher	Ogdensburg Csd 401200	13,300	COUNTY TAXABLE VALUE		50,000	
Demers Stacie	Re:Old Style	50,000	TOWN TAXABLE VALUE		50,000	
5888 County Route 6	ACRES 3.30		SCHOOL TAXABLE VALUE		20,000	
Ogdensburg, NY 13669	EAST-0198623 NRTH-1703006		AG001 Ag Dist #1		.00 MT	
	DEED BOOK 2013 PG-9338		FD029 Oswegatchie Fire Pro		50,000 TO M	
	FULL MARKET VALUE	50,000				

5874 Cr 6		80 PCT OF VALUE USED FOR EXEMPTION PURPOSES		59.003-1-10.1		*****
59.003-1-10.1	210 1 Family Res		Aged - Cou 41802	0	19,140	1- 92-12
Steele Daphne M	Ogdensburg Csd 401200	13,100	Enhanced S 41834	0	0	0
5874 County Route 6	ACRES 2.80	95,700	COUNTY TAXABLE VALUE		76,560	65,300
Ogdensburg, NY 13669-9655	EAST-0198539 NRTH-1702789		TOWN TAXABLE VALUE		95,700	
	DEED BOOK 885 PG-00983		SCHOOL TAXABLE VALUE		30,400	
	FULL MARKET VALUE	95,700	AG001 Ag Dist #1		.00 MT	
			FD029 Oswegatchie Fire Pro		95,700 TO M	

5870 Cr 6				59.003-1-11		*****
59.003-1-11	210 1 Family Res		Basic Star 41854	0	0	1- 51- 7
Carter John D	Ogdensburg Csd 401200	12,400	COUNTY TAXABLE VALUE		95,000	30,000
Carter Laurie A	Re:Raised Ranch	95,000	TOWN TAXABLE VALUE		95,000	
5870 County Route 6	FRNT 100.00 DPTH		SCHOOL TAXABLE VALUE		65,000	
Ogdensburg, NY 13669	ACRES 1.40		AG001 Ag Dist #1		.00 MT	
	EAST-0198477 NRTH-1702668		FD029 Oswegatchie Fire Pro		95,000 TO M	
	DEED BOOK 2015 PG-4513					
	FULL MARKET VALUE	95,000				

Cr 6				59.003-1-12.1		*****
59.003-1-12.1	312 Vac w/imprv		COUNTY TAXABLE VALUE		20,200	1- 64- 6
Carter John D	Ogdensburg Csd 401200	9,900	TOWN TAXABLE VALUE		20,200	
Carter Laurie A	Re:Garage	20,200	SCHOOL TAXABLE VALUE		20,200	
5870 County Route 6	FRNT 100.00 DPTH 563.00		AG001 Ag Dist #1		.00 MT	
Ogdensburg, NY 13669	ACRES 1.30		FD029 Oswegatchie Fire Pro		20,200 TO M	
	EAST-0198409 NRTH-1702463					
	DEED BOOK 2015 PG-9337					
	FULL MARKET VALUE	20,200				

CR 6				59.003-1-12.2		*****
59.003-1-12.2	314 Rural vac<10		COUNTY TAXABLE VALUE		9,300	
Carter John D	Ogdensburg Csd 401200	9,300	TOWN TAXABLE VALUE		9,300	
Carter Laurie A	ACRES 1.30	9,300	SCHOOL TAXABLE VALUE		9,300	
5870 County Route 6	EAST-0198448 NRTH-1702559		AG001 Ag Dist #1		.00 MT	
Ogdensburg, NY 13669	DEED BOOK 2015 PG-4513		FD029 Oswegatchie Fire Pro		9,300 TO M	
	FULL MARKET VALUE	9,300				

STATE OF NEW YORK
COUNTY - St Lawrence
TOWN - Oswegatchie
SWIS - 406489

2 0 1 6 T E N T A T I V E A S S E S S M E N T R O L L
T A X A B L E SECTION OF THE ROLL - 1

PAGE 252
VALUATION DATE-JUL 01, 2015
TAXABLE STATUS DATE-MAR 01, 2016

TAX MAP NUMBER SEQUENCE
UNIFORM PERCENT OF VALUE IS 100.00
UNIFORM PERCENT OF VALUE IS 100.00

TAX MAP PARCEL NUMBER	PROPERTY LOCATION & CLASS	ASSESSMENT	EXEMPTION CODE	COUNTY	TOWN	SCHOOL
CURRENT OWNERS NAME	SCHOOL DISTRICT	LAND	TAX DESCRIPTION	TAXABLE VALUE		
CURRENT OWNERS ADDRESS	PARCEL SIZE/GRID COORD	TOTAL	SPECIAL DISTRICTS	ACCOUNT NO.		

59.003-1-13	Cr 6			59.003-1-13		1- 55- 6
Lothlorien Forest, Inc	260 Seasonal res - WTRFNT		COUNTY TAXABLE VALUE	65,000		
% Law Offices of Ramona Breen	Ogdensburg Csd 401200	50,000	TOWN TAXABLE VALUE	65,000		
623 Ford St	Re:Consevation Easement	65,000	SCHOOL TAXABLE VALUE	65,000		
Ogdensburg, NY 13669	Transferred 2008/15558		AG001 Ag Dist #1	.00 MT		
	Re:1008sp58000vac		FD029 Oswegatchie Fire Pro	65,000 TO M		
	ACRES 40.20					
	EAST-0199145 NRTH-1701755					
	DEED BOOK 2008 PG-18885					
	FULL MARKET VALUE	65,000				

59.003-1-14.1	5835 Cr 6			59.003-1-14.1		1- 34-13
Thornhill Stacie L	210 1 Family Res		COUNTY TAXABLE VALUE	100,000		
5835 County Route 6	Ogdensburg Csd 401200	12,400	TOWN TAXABLE VALUE	100,000		
Ogdensburg, NY 13669	FRNT 238.00 DPTH	100,000	SCHOOL TAXABLE VALUE	100,000		
	ACRES 1.50 BANK8888869		AG001 Ag Dist #1	.00 MT		
	EAST-0197670 NRTH-1701982		FD029 Oswegatchie Fire Pro	100,000 TO M		
	DEED BOOK 2004 PG-16643					
	FULL MARKET VALUE	100,000				

59.003-1-15.111	5803 Cr 6			59.003-1-15.111		1- 70-10.1
Hallenbeck-Sears Marjorie	270 Mfg housing		Enhanced S 41834	0	0	65,300
5803 County Route 6	Ogdensburg Csd 401200	12,700	COUNTY TAXABLE VALUE	68,000		
Ogdensburg, NY 13669	ACRES 2.00	68,000	TOWN TAXABLE VALUE	68,000		
	EAST-0197418 NRTH-1701253		SCHOOL TAXABLE VALUE	2,700		
	DEED BOOK 989 PG-00602		AG001 Ag Dist #1	.00 MT		
	FULL MARKET VALUE	68,000	FD029 Oswegatchie Fire Pro	68,000 TO M		

59.003-1-16.2	Cr 6			59.003-1-16.2		
Royal-J-Acres, LLC	120 Field crops		Silo 42100	0	23,000	23,000
47 McGowan Rd	Ogdensburg Csd 401200	52,000	COUNTY TAXABLE VALUE	197,000		
Ogdensburg, NY 13669	Re:Burns Farm	220,000	TOWN TAXABLE VALUE	197,000		
	ACRES 92.60		SCHOOL TAXABLE VALUE	197,000		
	EAST-0196413 NRTH-1702145		AG001 Ag Dist #1	.00 MT		
	DEED BOOK 2003 PG-20175		FD029 Oswegatchie Fire Pro	197,000 TO M		
	FULL MARKET VALUE	220,000	23,000 EX			

59.003-1-16.12	83 Simms Camp Rd			59.003-1-16.12		
Whitney Patrick D	210 1 Family Res - WTRFNT		Basic Star 41854	0	0	30,000
83 Simms Camp Rd	Ogdensburg Csd 401200	33,000	COUNTY TAXABLE VALUE	85,000		
Ogdensburg, NY 13669	Re:MH removed	85,000	TOWN TAXABLE VALUE	85,000		
	ACRES 3.00 BANK8888830		SCHOOL TAXABLE VALUE	55,000		
	EAST-0199222 NRTH-1700109		AG001 Ag Dist #1	.00 MT		
	DEED BOOK 2006 PG-13349		FD029 Oswegatchie Fire Pro	85,000 TO M		
	FULL MARKET VALUE	85,000				

STATE OF NEW YORK
COUNTY - St Lawrence
TOWN - Oswegatchie
SWIS - 406489

2 0 1 6 T E N T A T I V E A S S E S S M E N T R O L L
T A X A B L E SECTION OF THE ROLL - 1

PAGE 253
VALUATION DATE-JUL 01, 2015
TAXABLE STATUS DATE-MAR 01, 2016

TAX MAP NUMBER SEQUENCE
UNIFORM PERCENT OF VALUE IS 100.00
UNIFORM PERCENT OF VALUE IS 100.00

TAX MAP PARCEL NUMBER	PROPERTY LOCATION & CLASS	ASSESSMENT	EXEMPTION CODE	COUNTY	TOWN	SCHOOL
CURRENT OWNERS NAME	SCHOOL DISTRICT	LAND	TAX DESCRIPTION	TAXABLE VALUE		
CURRENT OWNERS ADDRESS	PARCEL SIZE/GRID COORD	TOTAL	SPECIAL DISTRICTS	ACCOUNT NO.		

59.003-1-16.111	CR 6			59.003-1-16.111	*****	
Livingston Linda L	120 Field crops		COUNTY TAXABLE VALUE	45,000	1- 35- 1	
Livingston Peggy S	Ogdensburg Csd 401200	45,000	TOWN TAXABLE VALUE	45,000		
5781 County Route 6	Re:0604sp75000vac	45,000	SCHOOL TAXABLE VALUE	45,000		
Ogdensburg, NY 13669	ACRES 62.20		AG001 Ag Dist #1	.00 MT		
	EAST-0198537 NRTH-1700896		FD029 Oswegatchie Fire Pro	45,000 TO M		
	DEED BOOK 2004 PG-12261					
	FULL MARKET VALUE	45,000				

59.003-1-16.112	47 Simms Camp Rd			59.003-1-16.112	*****	
Livingston Joan	210 1 Family Res		Basic Star 41854	0	0	30,000
47 Simms Camp Rd	Ogdensburg Csd 401200	15,700	COUNTY TAXABLE VALUE	72,000		
Ogdensburg, NY 13669	FRNT 200.00 DPTH 265.00	72,000	TOWN TAXABLE VALUE	72,000		
	ACRES 1.20		SCHOOL TAXABLE VALUE	42,000		
	EAST-0198559 NRTH-1700313		AG001 Ag Dist #1	.00 MT		
	DEED BOOK 2008 PG-8359		FD029 Oswegatchie Fire Pro	72,000 TO M		
	FULL MARKET VALUE	72,000				

59.003-1-17	5781 Cr 6			59.003-1-17	*****	
Livingston Linda L	112 Dairy farm		Ag Buildin 41700	0	100,000	100,000
Livingston Peggy S	Ogdensburg Csd 401200	61,000	Basic Star 41854	0	0	30,000
5781 County Route 6	ACRES 124.70	170,000	COUNTY TAXABLE VALUE	70,000		
Ogdensburg, NY 13669	EAST-0194333 NRTH-1702472		TOWN TAXABLE VALUE	70,000		
	DEED BOOK 1089 PG-264		SCHOOL TAXABLE VALUE	40,000		
	FULL MARKET VALUE	170,000	AG001 Ag Dist #1	.00 MT		
			FD029 Oswegatchie Fire Pro	170,000 TO M		

59.003-1-18	6 Simms Camp Rd			59.003-1-18	*****	
Ritchie Ann T	210 1 Family Res		Basic Star 41854	0	0	30,000
6 Simms Camp Rd	Ogdensburg Csd 401200	6,600	COUNTY TAXABLE VALUE	70,000		
Ogdensburg, NY 13669	FRNT 73.00 DPTH 230.00	70,000	TOWN TAXABLE VALUE	70,000		
	EAST-0197526 NRTH-1700446		SCHOOL TAXABLE VALUE	40,000		
	DEED BOOK 2009 PG-17787		AG001 Ag Dist #1	.00 MT		
	FULL MARKET VALUE	70,000	FD029 Oswegatchie Fire Pro	70,000 TO M		

59.003-1-19.1	5768 Cr 6			59.003-1-19.1	*****	
Seeley Lee B	210 1 Family Res		Basic Star 41854	0	0	30,000
Seeley Joanne M	Ogdensburg Csd 401200	9,000	COUNTY TAXABLE VALUE	40,000		
5768 County Route 6	FRNT 108.00 DPTH 233.00	40,000	TOWN TAXABLE VALUE	40,000		
Ogdensburg, NY 13669	EAST-0197490 NRTH-1700357		SCHOOL TAXABLE VALUE	10,000		
	DEED BOOK 1998 PG-15057		AG001 Ag Dist #1	.00 MT		
	FULL MARKET VALUE	40,000	FD029 Oswegatchie Fire Pro	40,000 TO M		

STATE OF NEW YORK
 COUNTY - St Lawrence
 TOWN - Oswegatchie
 SWIS - 406489

2 0 1 6 T E N T A T I V E A S S E S S M E N T R O L L
 T A X A B L E SECTION OF THE ROLL - 1

PAGE 254
 VALUATION DATE-JUL 01, 2015
 TAXABLE STATUS DATE-MAR 01, 2016

TAX MAP NUMBER SEQUENCE
 UNIFORM PERCENT OF VALUE IS 100.00
 UNIFORM PERCENT OF VALUE IS 100.00

TAX MAP PARCEL NUMBER	PROPERTY LOCATION & CLASS	ASSESSMENT	EXEMPTION CODE-----	COUNTY-----	TOWN-----	SCHOOL
CURRENT OWNERS NAME	SCHOOL DISTRICT	LAND	TAX DESCRIPTION	TAXABLE VALUE		
CURRENT OWNERS ADDRESS	PARCEL SIZE/GRID COORD	TOTAL	SPECIAL DISTRICTS			ACCOUNT NO.

5764 Cr 6				59.003-1-20.2		*****
59.003-1-20.2	270 Mfg housing		Basic Star 41854	0	0	30,000
Hebert Michele L	Ogdensburg Csd 401200	10,400	COUNTY TAXABLE VALUE		40,000	
5764 County Route 6	FRNT 137.00 DPTH 232.00	40,000	TOWN TAXABLE VALUE		40,000	
Ogdensburg, NY 13669	EAST-0197450 NRTH-1700229		SCHOOL TAXABLE VALUE		10,000	
	DEED BOOK 2003 PG-10952		AG001 Ag Dist #1		.00 MT	
	FULL MARKET VALUE	40,000	FD029 Oswegatchie Fire Pro		40,000 TO M	

5754 Cr 6				59.003-1-21		*****
59.003-1-21	270 Mfg housing		Basic Star 41854	0	0	30,000
Lovely Brenda	Ogdensburg Csd 401200	11,400	COUNTY TAXABLE VALUE		45,000	
5754 County Route 6	Re:DW w/att gar	45,000	TOWN TAXABLE VALUE		45,000	
Ogdensburg, NY 13669	FRNT 165.00 DPTH 230.00		SCHOOL TAXABLE VALUE		15,000	
	EAST-0197410 NRTH-1700098		AG001 Ag Dist #1		.00 MT	
	DEED BOOK 2009 PG-6414		FD029 Oswegatchie Fire Pro		45,000 TO M	
	FULL MARKET VALUE	45,000				

59.003-1-22.1	120 Field crops		COUNTY TAXABLE VALUE		79,000	
Royal-J-Acres, LLC	Ogdensburg Csd 401200	79,000	TOWN TAXABLE VALUE		79,000	
47 McGowan Rd	ACRES 207.30	79,000	SCHOOL TAXABLE VALUE		79,000	
Ogdensburg, NY 13669	EAST-0198020 NRTH-1698369		AG001 Ag Dist #1		.00 MT	
	DEED BOOK 2003 PG-20175		FD029 Oswegatchie Fire Pro		79,000 TO M	
	FULL MARKET VALUE	79,000				

59.003-1-23.2				59.003-1-23.2		*****
59.003-1-23.2	210 1 Family Res		Basic Star 41854	0	0	30,000
Knapp Shawn A	Ogdensburg Csd 401200	12,800	COUNTY TAXABLE VALUE		77,000	
5719 County Route 6	Re:0204sp65500	77,000	TOWN TAXABLE VALUE		77,000	
Ogdensburg, NY 13669	FRNT 370.00 DPTH 264.00		SCHOOL TAXABLE VALUE		47,000	
	ACRES 2.20 BANK8888869		AG001 Ag Dist #1		.00 MT	
	EAST-0196905 NRTH-1699532		FD029 Oswegatchie Fire Pro		77,000 TO M	
	DEED BOOK 2004 PG-2064					
	FULL MARKET VALUE	77,000				

5648 Cr 6				59.003-1-25.11		*****
59.003-1-25.11	210 1 Family Res		Basic Star 41854	0	0	30,000
Fishel Paul M & Dorothy E	Ogdensburg Csd 401200	13,800	COUNTY TAXABLE VALUE		122,000	
Fishel David A & Susan M	ACRES 4.30	122,000	TOWN TAXABLE VALUE		122,000	
5648 County Route 6	EAST-0196478 NRTH-1697498		SCHOOL TAXABLE VALUE		92,000	
Ogdensburg, NY 13669	DEED BOOK 1104 PG-452		AG001 Ag Dist #1		.00 MT	
	FULL MARKET VALUE	122,000	FD029 Oswegatchie Fire Pro		122,000 TO M	

MAY BE SUBJECT TO PAYMENT
 UNDER AGDIST LAW TIL 2018

STATE OF NEW YORK
COUNTY - St Lawrence
TOWN - Oswegatchie
SWIS - 406489

2 0 1 6 T E N T A T I V E A S S E S S M E N T R O L L
T A X A B L E SECTION OF THE ROLL - 1

PAGE 255
VALUATION DATE-JUL 01, 2015
TAXABLE STATUS DATE-MAR 01, 2016

TAX MAP NUMBER SEQUENCE
UNIFORM PERCENT OF VALUE IS 100.00
UNIFORM PERCENT OF VALUE IS 100.00

TAX MAP PARCEL NUMBER	PROPERTY LOCATION & CLASS	ASSESSMENT	EXEMPTION CODE	COUNTY	TOWN	SCHOOL
CURRENT OWNERS NAME	SCHOOL DISTRICT	LAND	TAX DESCRIPTION	TAXABLE VALUE		
CURRENT OWNERS ADDRESS	PARCEL SIZE/GRID COORD	TOTAL	SPECIAL DISTRICTS	ACCOUNT NO.		
***** 59.003-1-25.121 *****						
59.003-1-25.121	Cr 6 112 Dairy farm		Silo 42100	0	23,000	23,000
Royal-J-Acres, LLC	Ogdensburg Csd 401200	142,000	COUNTY TAXABLE VALUE		277,000	
47 McGowan Rd	Re:Fishel Farm	300,000	TOWN TAXABLE VALUE		277,000	
Ogdensburg, NY 13669	ACRES 291.90		SCHOOL TAXABLE VALUE		277,000	
	EAST-0196552 NRTH-1696027		AG001 Ag Dist #1		.00 MT	
	DEED BOOK 2003 PG-20175		FD029 Oswegatchie Fire Pro		277,000 TO M	
	FULL MARKET VALUE	300,000	23,000 EX			
***** 59.003-1-26.211 *****						
59.003-1-26.211	302 Monkey Hill Rd 240 Rural res		Basic Star 41854	0	0	30,000
Bradley Scott M	Ogdensburg Csd 401200	28,200	COUNTY TAXABLE VALUE		140,000	
302 Monkey Hill Rd	Re:Raised Ranch	140,000	TOWN TAXABLE VALUE		140,000	
Ogdensburg, NY 13669-4499	FRNT 210.00 DPTH		SCHOOL TAXABLE VALUE		110,000	
	ACRES 37.50		AG001 Ag Dist #1		.00 MT	
	EAST-0192585 NRTH-1696693		FD029 Oswegatchie Fire Pro		140,000 TO M	
	DEED BOOK 1105 PG-243					
	FULL MARKET VALUE	140,000				
***** 59.003-1-26.221 *****						
59.003-1-26.221	308 Monkey Hill Rd 210 1 Family Res		Basic Star 41854	0	0	30,000
Stull Kenneth J	Ogdensburg Csd 401200	12,700	COUNTY TAXABLE VALUE		75,000	
308 Monkey Hill Rd	Also 2011/9195	75,000	TOWN TAXABLE VALUE		75,000	
Ogdensburg, NY 13669	FRNT 300.00 DPTH		SCHOOL TAXABLE VALUE		45,000	
	ACRES 2.00		AG001 Ag Dist #1		.00 MT	
	EAST-0192292 NRTH-1697498		FD029 Oswegatchie Fire Pro		75,000 TO M	
	DEED BOOK 2004 PG-16094					
	FULL MARKET VALUE	75,000				
***** 59.003-1-27.2 *****						
59.003-1-27.2	320 Monkey Hill Rd 210 1 Family Res		Basic Star 41854	0	0	30,000
Tynon Tyler A	Ogdensburg Csd 401200	25,200	COUNTY TAXABLE VALUE		132,800	
320 Monkey Hill Rd	Re:Garage w/apartment	132,800	TOWN TAXABLE VALUE		132,800	
Ogdensburg, NY 13669	Re:092011sp60000		SCHOOL TAXABLE VALUE		102,800	
	FRNT 253.00 DPTH		AG001 Ag Dist #1		.00 MT	
	ACRES 28.10		FD029 Oswegatchie Fire Pro		132,800 TO M	
	EAST-0193529 NRTH-1697636					
	DEED BOOK 2011 PG-13814					
	FULL MARKET VALUE	132,800				

STATE OF NEW YORK
 COUNTY - St Lawrence
 TOWN - Oswegatchie
 SWIS - 406489

2 0 1 6 T E N T A T I V E A S S E S S M E N T R O L L
 T A X A B L E SECTION OF THE ROLL - 1

PAGE 256
 VALUATION DATE-JUL 01, 2015
 TAXABLE STATUS DATE-MAR 01, 2016

TAX MAP NUMBER SEQUENCE
 UNIFORM PERCENT OF VALUE IS 100.00
 UNIFORM PERCENT OF VALUE IS 100.00

TAX MAP PARCEL NUMBER	PROPERTY LOCATION & CLASS	ASSESSMENT	EXEMPTION CODE	COUNTY	TOWN	SCHOOL
CURRENT OWNERS NAME	SCHOOL DISTRICT	LAND	TAX DESCRIPTION	TAXABLE VALUE		ACCOUNT NO.
CURRENT OWNERS ADDRESS	PARCEL SIZE/GRID COORD	TOTAL	SPECIAL DISTRICTS			

59.003-1-27.11	330 Monkey Hill Rd			59.003-1-27.11		*****
Tynon Kenneth	210 1 Family Res		Basic Star 41854	0	0	1- 86-14
Tynon Alice	Ogdensburg Csd 401200	14,100	COUNTY TAXABLE VALUE	277,900		30,000
603 Morris St	062012sp10000vac	277,900	TOWN TAXABLE VALUE	277,900		
Ogdensburg, NY 13669	FRNT 150.00 DPTH 265.00		SCHOOL TAXABLE VALUE	247,900		
	ACRES 1.00		AG001 Ag Dist #1	.00 MT		
	EAST-0192849 NRTH-1698054		FD029 Oswegatchie Fire Pro	277,900 TO M		
	DEED BOOK 2012 PG-9617					
	FULL MARKET VALUE	277,900				

59.003-1-27.12	Monkey Hill Rd			59.003-1-27.12		*****
Tynon Kenneth J	322 Rural vac>10		COUNTY TAXABLE VALUE	13,700		
Tynon Alice C	Ogdensburg Csd 401200	13,700	TOWN TAXABLE VALUE	13,700		
603 Morris St	ACRES 18.60	13,700	SCHOOL TAXABLE VALUE	13,700		
Ogdensburg, NY 13669	EAST-0193447 NRTH-1698343		AG001 Ag Dist #1	.00 MT		
	DEED BOOK 2013 PG-17507		FD029 Oswegatchie Fire Pro	13,700 TO M		
	FULL MARKET VALUE	13,700				

59.003-1-28.21	753 Lovejoy Rd			59.003-1-28.21		*****
Smith James N	210 1 Family Res		Basic Star 41854	0	0	1- 79- 5
Smith Julie L	Ogdensburg Csd 401200	17,400	COUNTY TAXABLE VALUE	85,000		30,000
753 Lovejoy Rd	Re:102001sp67500	85,000	TOWN TAXABLE VALUE	85,000		
Ogdensburg, NY 13669	ACRES 11.30 BANK8888288		SCHOOL TAXABLE VALUE	55,000		
	EAST-0193809 NRTH-1696298		AG001 Ag Dist #1	.00 MT		
	DEED BOOK 2001 PG-18221		FD029 Oswegatchie Fire Pro	85,000 TO M		
	FULL MARKET VALUE	85,000				

59.003-1-28.22	312 Monkey Hill Rd			59.003-1-28.22		*****
Parmeter Scott E	210 1 Family Res		Basic Star 41854	0	0	30,000
McIntosh Jack H Jr	Ogdensburg Csd 401200	16,600	COUNTY TAXABLE VALUE	140,000		
312 Monkey Hill Rd	Re:Modern 1.0 Sty w/	140,000	TOWN TAXABLE VALUE	140,000		
Ogdensburg, NY 13669	Det Storage Sheds		SCHOOL TAXABLE VALUE	110,000		
	012013sp156000		AG001 Ag Dist #1	.00 MT		
	FRNT 322.00 DPTH		FD029 Oswegatchie Fire Pro	140,000 TO M		
	ACRES 9.90 BANK8888830					
	EAST-0192821 NRTH-1697374					
	DEED BOOK 2013 PG-4414					
	FULL MARKET VALUE	140,000				

59.003-1-29	347 Monkey Hill Rd			59.003-1-29		*****
Mitchell Mark A	210 1 Family Res		COUNTY TAXABLE VALUE	80,000		1- 47-13
Mitchell Diane L	Ogdensburg Csd 401200	12,300	TOWN TAXABLE VALUE	80,000		
347 Monkey Hill Rd	FRNT 132.00 DPTH	80,000	SCHOOL TAXABLE VALUE	80,000		
Ogdensburg, NY 13669	ACRES 1.30		AG001 Ag Dist #1	.00 MT		
	EAST-0192990 NRTH-1698677		FD029 Oswegatchie Fire Pro	80,000 TO M		
	DEED BOOK 00974 PG-00646					
	FULL MARKET VALUE	80,000				

STATE OF NEW YORK
COUNTY - St Lawrence
TOWN - Oswegatchie
SWIS - 406489

2 0 1 6 T E N T A T I V E A S S E S S M E N T R O L L
T A X A B L E SECTION OF THE ROLL - 1

PAGE 257
VALUATION DATE-JUL 01, 2015
TAXABLE STATUS DATE-MAR 01, 2016

TAX MAP NUMBER SEQUENCE
UNIFORM PERCENT OF VALUE IS 100.00
UNIFORM PERCENT OF VALUE IS 100.00

TAX MAP PARCEL NUMBER	PROPERTY LOCATION & CLASS	ASSESSMENT	EXEMPTION CODE-----	COUNTY-----	TOWN-----	SCHOOL
CURRENT OWNERS NAME	SCHOOL DISTRICT	LAND	TAX DESCRIPTION	TAXABLE VALUE		
CURRENT OWNERS ADDRESS	PARCEL SIZE/GRID COORD	TOTAL	SPECIAL DISTRICTS			ACCOUNT NO.

59.003-1-30	Monkey Hill Rd 322 Rural vac>10		COUNTY TAXABLE VALUE	42,000		1- 42- 1
Denniss James T	Ogdensburg Csd 401200	42,000	TOWN TAXABLE VALUE	42,000		
Alois Jane & Etal	ACRES 72.60	42,000	SCHOOL TAXABLE VALUE	42,000		
34 Waid Rd	EAST-0194250 NRTH-1700261		AG001 Ag Dist #1	.00 MT		
Monson, MA 01057	DEED BOOK 1999 PG-17937		FD029 Oswegatchie Fire Pro	42,000 TO M		
	FULL MARKET VALUE	42,000				

59.003-1-31	Monkey Hill Rd 105 Vac farmland		COUNTY TAXABLE VALUE	50,000		1- 65- 3
Livingston Linda L	Ogdensburg Csd 401200	50,000	TOWN TAXABLE VALUE	50,000		
Livingston Peggy S	ACRES 130.00	50,000	SCHOOL TAXABLE VALUE	50,000		
5781 County Route 6	EAST-0192950 NRTH-1701368		AG001 Ag Dist #1	.00 MT		
Ogdensburg, NY 13669	DEED BOOK 1089 PG-264		FD029 Oswegatchie Fire Pro	50,000 TO M		
	FULL MARKET VALUE	50,000				

59.003-1-32	5724,5728 Cr 6 210 1 Family Res		Basic Star 41854	0	0	1- 89-14.32 30,000
Williams Jody J	Ogdensburg Csd 401200	15,600	COUNTY TAXABLE VALUE	85,000		
5724 County Route 6	Re:0805sp72000	85,000	TOWN TAXABLE VALUE	85,000		
Ogdensburg, NY 13669	ACRES 7.90 BANK8888830		SCHOOL TAXABLE VALUE	55,000		
	EAST-0197260 NRTH-1699507		AG001 Ag Dist #1	.00 MT		
	DEED BOOK 2006 PG-14977		FD029 Oswegatchie Fire Pro	85,000 TO M		
	FULL MARKET VALUE	85,000				

59.003-1-33.1	CR 6 105 Vac farmland		COUNTY TAXABLE VALUE	34,000		1- 76- 2.2
Morley Emmett R (LU)	Ogdensburg Csd 401200	34,000	TOWN TAXABLE VALUE	34,000		
5900 County Route 6	ACRES 74.80	34,000	SCHOOL TAXABLE VALUE	34,000		
Ogdensburg, NY 13669	EAST-0199653 NRTH-1702780		AG001 Ag Dist #1	.00 MT		
	DEED BOOK 2010 PG-16351		FD029 Oswegatchie Fire Pro	34,000 TO M		
	FULL MARKET VALUE	34,000				

59.003-1-34	5900 CR 6 210 1 Family Res		Basic Star 41854	0	0	30,000
Morley Emmett R (LU)	Ogdensburg Csd 401200	14,300	Home Imp - 44212	0	5,027	0
5900 County Route 6	637x367x622x367	114,000	COUNTY TAXABLE VALUE	108,973		
Ogdensburg, NY 13669	FRNT 637.00 DPTH 367.00		TOWN TAXABLE VALUE	114,000		
	ACRES 5.30		SCHOOL TAXABLE VALUE	84,000		
	EAST-0198728 NRTH-1703717		AG001 Ag Dist #1	.00 MT		
	DEED BOOK 2010 PG-16350		FD029 Oswegatchie Fire Pro	108,973 TO M		
	FULL MARKET VALUE	114,000		5,027 EX		

STATE OF NEW YORK
COUNTY - St Lawrence
TOWN - Oswegatchie
SWIS - 406489

2 0 1 6 T E N T A T I V E A S S E S S M E N T R O L L
T A X A B L E SECTION OF THE ROLL - 1

PAGE 258
VALUATION DATE-JUL 01, 2015
TAXABLE STATUS DATE-MAR 01, 2016

TAX MAP NUMBER SEQUENCE
UNIFORM PERCENT OF VALUE IS 100.00
UNIFORM PERCENT OF VALUE IS 100.00

TAX MAP PARCEL NUMBER	PROPERTY LOCATION & CLASS	ASSESSMENT	EXEMPTION CODE	COUNTY	TOWN	SCHOOL
CURRENT OWNERS NAME	SCHOOL DISTRICT	LAND	TAX DESCRIPTION	TAXABLE VALUE		
CURRENT OWNERS ADDRESS	PARCEL SIZE/GRID COORD	TOTAL	SPECIAL DISTRICTS	ACCOUNT NO.		

59.003-1-35	5927 Cr 6			59.003-1-35		
McCarney Donald C Jr	210 1 Family Res		Basic Star 41854	0	0	0 30,000
5927 County Route 6	Ogdensburg Csd 401200	11,500	COUNTY TAXABLE VALUE	120,000		
Ogdensburg, NY 13669	FRNT 171.00 DPTH 255.00	120,000	TOWN TAXABLE VALUE	120,000		
	EAST-0198519 NRTH-1704131		SCHOOL TAXABLE VALUE	90,000		
	DEED BOOK 1073 PG-965		AG001 Ag Dist #1	.00	MT	
	FULL MARKET VALUE	120,000	FD029 Oswegatchie Fire Pro	120,000	TO M	

59.003-2-4.111	5675 Sh 812			59.003-2-4.111		1- 83- 8
McMenamy Brian J	312 Vac w/imprv		COUNTY TAXABLE VALUE	100,000		
33 Branson Dr	Ogdensburg Csd 401200	47,000	TOWN TAXABLE VALUE	100,000		
Lincroft, NJ 07738	Re:Bldg 24'x40'	100,000	SCHOOL TAXABLE VALUE	100,000		
	0107sp90000		FD029 Oswegatchie Fire Pro	100,000	TO M	
	ACRES 94.60					
	EAST-0202687 NRTH-1702510					
	DEED BOOK 2007 PG-11244					
	FULL MARKET VALUE	100,000				

59.003-2-5.2	McIntyre Rd			59.003-2-5.2		1-103-2.2
Knollwood Farm, LLC	105 Vac farmland		Ag Distric 41720	0	4,353	4,353 4,353
322 Wood Rd	Ogdensburg Csd 401200	20,000	COUNTY TAXABLE VALUE	15,647		
Lisbon, NY 13658	Re:Not in Ag District	20,000	TOWN TAXABLE VALUE	15,647		
	is an Ag Commitment		SCHOOL TAXABLE VALUE	15,647		
	0408sp50000vac		FD029 Oswegatchie Fire Pro	15,647	TO M	
	FRNT 300.00 DPTH					
	ACRES 29.70 BANK9999985					
	EAST-0202884 NRTH-1701302					
	DEED BOOK 2008 PG-6808					
	FULL MARKET VALUE	20,000				

59.003-2-5.112	104 McIntyre Rd			59.003-2-5.112		
Flanigan John J	210 1 Family Res		Enhanced S 41834	0	0	0 65,300
104 McIntyre Rd	Ogdensburg Csd 401200	13,200	COUNTY TAXABLE VALUE	100,000		
Ogdensburg, NY 13669	FRNT 200.00 DPTH 709.00	100,000	TOWN TAXABLE VALUE	100,000		
	ACRES 3.10 BANK8888869		SCHOOL TAXABLE VALUE	34,700		
	EAST-0202750 NRTH-1700623		FD029 Oswegatchie Fire Pro	100,000	TO M	
	DEED BOOK 1102 PG-273					
	FULL MARKET VALUE	100,000				

59.003-2-5.121	96 McIntyre Rd			59.003-2-5.121		1-103- 2.1
Morley Henry E	210 1 Family Res		Basic Star 41854	0	0	0 30,000
Morley Lee Anne	Ogdensburg Csd 401200	13,200	COUNTY TAXABLE VALUE	170,000		
423 Washington St	FRNT 200.00 DPTH 685.00	170,000	TOWN TAXABLE VALUE	170,000		
Ogdensburg, NY 13669	ACRES 3.10 BANK8888869		SCHOOL TAXABLE VALUE	140,000		
	EAST-0202902 NRTH-1700737		FD029 Oswegatchie Fire Pro	170,000	TO M	
	DEED BOOK 2015 PG-926					
	FULL MARKET VALUE	170,000				

STATE OF NEW YORK
COUNTY - St Lawrence
TOWN - Oswegatchie
SWIS - 406489

2 0 1 6 T E N T A T I V E A S S E S S M E N T R O L L
T A X A B L E SECTION OF THE ROLL - 1

PAGE 259
VALUATION DATE-JUL 01, 2015
TAXABLE STATUS DATE-MAR 01, 2016

TAX MAP NUMBER SEQUENCE
UNIFORM PERCENT OF VALUE IS 100.00
UNIFORM PERCENT OF VALUE IS 100.00

TAX MAP PARCEL NUMBER	PROPERTY LOCATION & CLASS	ASSESSMENT	EXEMPTION CODE	COUNTY	TOWN	SCHOOL
CURRENT OWNERS NAME	SCHOOL DISTRICT	LAND	TAX DESCRIPTION	TAXABLE VALUE		
CURRENT OWNERS ADDRESS	PARCEL SIZE/GRID COORD	TOTAL	SPECIAL DISTRICTS	ACCOUNT NO.		
***** 59.003-2-5.122 *****						
90 Mcintyre Rd						
59.003-2-5.122	210 1 Family Res		Basic Star 41854	0	0	0 30,000
Rivers Terry E	Ogdensburg Csd 401200	12,500	COUNTY TAXABLE VALUE		70,000	
90 McIntyre Rd	FRNT 100.00 DPTH 685.00	70,000	TOWN TAXABLE VALUE		70,000	
Ogdensburg, NY 13669	ACRES 1.60		SCHOOL TAXABLE VALUE		40,000	
	EAST-0203029 NRTH-1700830		FD029 Oswegatchie Fire Pro		70,000 TO M	
	DEED BOOK 1101 PG-714					
	FULL MARKET VALUE	70,000				
***** 59.003-2-7 *****						
236 Mcintyre Rd						1-102-12
59.003-2-7	240 Rural res - WTRFNT		COUNTY TAXABLE VALUE		160,000	
Wright William L	Ogdensburg Csd 401200	100,000	TOWN TAXABLE VALUE		160,000	
5283 State Highway 812	ACRES 190.90	160,000	SCHOOL TAXABLE VALUE		160,000	
Ogdensburg, NY 13669	EAST-0200340 NRTH-1698460		AG002 Ag Dist #2		.00 MT	
	DEED BOOK 936 PG-00446		FD029 Oswegatchie Fire Pro		160,000 TO M	
	FULL MARKET VALUE	160,000				
***** 59.003-2-8.11 *****						
Mcintyre Rd						1- 95-15
59.003-2-8.11	910 Priv forest		COUNTY TAXABLE VALUE		45,700	
Mills Ronald W (Etal)	Heuvelton Centr 406404	45,700	TOWN TAXABLE VALUE		45,700	
% Ronald S Mills Sr	Re:Access fr Delaney Rd	45,700	SCHOOL TAXABLE VALUE		45,700	
90 Delaney Rd	See # 71.002-1-21		AG002 Ag Dist #2		.00 MT	
Ogdensburg, NY 13669	ACRES 140.60		FD029 Oswegatchie Fire Pro		45,700 TO M	
	EAST-0202768 NRTH-1696671					
	DEED BOOK 1093 PG-139					
	FULL MARKET VALUE	45,700				
***** 59.003-2-18.1 *****						
250 McIntyre Rd						1- 50- 3
59.003-2-18.1	210 1 Family Res - WTRFNT		VET WAR C 41122	0	9,435	0
Hamilton Lawrence	Ogdensburg Csd 401200	21,400	VET WAR T 41123	0	0	9,000 0
Hamilton Irene	Re:202'WFX150X210X90	62,900	Basic Star 41854	0	0	0 30,000
250 McIntyre Rd	FRNT 202.00 DPTH 120.00		COUNTY TAXABLE VALUE		53,465	
Ogdensburg, NY 13669	EAST-0200060 NRTH-1697989		TOWN TAXABLE VALUE		53,900	
	DEED BOOK 00974 PG-00303		SCHOOL TAXABLE VALUE		32,900	
	FULL MARKET VALUE	62,900	FD029 Oswegatchie Fire Pro		62,900 TO M	
***** 59.003-2-19 *****						
222 Mcintyre Rd						1- 59- 7
59.003-2-19	210 1 Family Res - WTRFNT		Basic Star 41854	0	0	0 30,000
Murray Thomas	Ogdensburg Csd 401200	24,600	COUNTY TAXABLE VALUE		50,000	
Murray Joellen	Re:one Sty W/rvr Frt	50,000	TOWN TAXABLE VALUE		50,000	
222 McIntyre Rd	112x225x170x293		SCHOOL TAXABLE VALUE		20,000	
Ogdensburg, NY 13669	FRNT 170.00 DPTH		FD029 Oswegatchie Fire Pro		50,000 TO M	
	ACRES 0.88					
	EAST-0200716 NRTH-1698915					
	DEED BOOK 1005 PG-00100					
	FULL MARKET VALUE	50,000				

STATE OF NEW YORK
COUNTY - St Lawrence
TOWN - Oswegatchie
SWIS - 406489

2 0 1 6 T E N T A T I V E A S S E S S M E N T R O L L
T A X A B L E SECTION OF THE ROLL - 1

PAGE 260
VALUATION DATE-JUL 01, 2015
TAXABLE STATUS DATE-MAR 01, 2016

TAX MAP NUMBER SEQUENCE
UNIFORM PERCENT OF VALUE IS 100.00
UNIFORM PERCENT OF VALUE IS 100.00

TAX MAP PARCEL NUMBER	PROPERTY LOCATION & CLASS	ASSESSMENT	EXEMPTION CODE-----	COUNTY-----	TOWN-----	SCHOOL
CURRENT OWNERS NAME	SCHOOL DISTRICT	LAND	TAX DESCRIPTION	TAXABLE VALUE		ACCOUNT NO.
CURRENT OWNERS ADDRESS	PARCEL SIZE/GRID COORD	TOTAL	SPECIAL DISTRICTS			

59.003-2-20	218 Mcintyre Rd			59.003-2-20		*****
Lindke Timothy F	270 Mfg housing - WTRFNT		COUNTY TAXABLE VALUE			1- 52-10
Lindke Melissa M	Ogdensburg Csd 401200	27,000	TOWN TAXABLE VALUE			
5721 Royalton Center Rd	ACRES 2.20	27,000	SCHOOL TAXABLE VALUE			
Gasport, NY 14067	EAST-0200757 NRTH-1699148		FD029 Oswegatchie Fire Pro	27,000	TO M	
	DEED BOOK 2015 PG-13717					
	FULL MARKET VALUE	27,000				

59.003-2-21	200 Mcintyre Rd			59.003-2-21		*****
Jones David	210 1 Family Res - WTRFNT		Basic Star 41854			1- 38-10
Jones Glenda	Ogdensburg Csd 401200	50,000	COUNTY TAXABLE VALUE			
200 McIntyre Rd	ACRES 9.70	155,000	TOWN TAXABLE VALUE			
Ogdensburg, NY 13669	EAST-0200796 NRTH-1699525		SCHOOL TAXABLE VALUE			
	DEED BOOK 1998 PG-12056		FD029 Oswegatchie Fire Pro	155,000	TO M	
	FULL MARKET VALUE	155,000				

59.003-2-22.2	188 McIntyre Rd			59.003-2-22.2		*****
Richardson Matthew P	210 1 Family Res - WTRFNT		Basic Star 41854			1-103- 1.2
Richardson Jaclyn A	Ogdensburg Csd 401200	36,000	COUNTY TAXABLE VALUE			
188 McIntyre Rd	Re:0508sp160000	190,000	TOWN TAXABLE VALUE			
Ogdensburg, NY 13669	ACRES 10.40 BANK8888830		SCHOOL TAXABLE VALUE			
	EAST-0200953 NRTH-1699789		FD029 Oswegatchie Fire Pro	190,000	TO M	
	DEED BOOK 2008 PG-8063					
	FULL MARKET VALUE	190,000				

59.003-2-22.311	176 McIntyre Rd			59.003-2-22.311		*****
Mungro James	322 Rural vac>10 - WTRFNT		COUNTY TAXABLE VALUE			1-103-1.13
Mungro Jessica Lesperance	Ogdensburg Csd 401200	30,000	TOWN TAXABLE VALUE			
23G Queens Way	252'wf & 300'rf	30,000	SCHOOL TAXABLE VALUE			
Camillus, NY 13031	FRNT 252.00 DPTH		FD029 Oswegatchie Fire Pro	30,000	TO M	
	ACRES 11.50					
	EAST-0201151 NRTH-1700053					
	DEED BOOK 2006 PG-22162					
	FULL MARKET VALUE	30,000				

59.003-2-23	Island/Oswegatchie Riv			59.003-2-23		*****
Smithers Stephen W	314 Rural vac<10 - WTRFNT		COUNTY TAXABLE VALUE			1-102-15
Smithers Patricia K	Ogdensburg Csd 401200	10,000	TOWN TAXABLE VALUE			
524 New York Ave	Re:052011sp5000vac	10,000	SCHOOL TAXABLE VALUE			
Ogdensburg, NY 13669	Waterfront Vacant		FD029 Oswegatchie Fire Pro	10,000	TO M	
	ACRES 2.20					
	EAST-0200125 NRTH-1700429					
	DEED BOOK 2011 PG-6667					
	FULL MARKET VALUE	10,000				

STATE OF NEW YORK
COUNTY - St Lawrence
TOWN - Oswegatchie
SWIS - 406489

2 0 1 6 T E N T A T I V E A S S E S S M E N T R O L L
T A X A B L E SECTION OF THE ROLL - 1

PAGE 261
VALUATION DATE-JUL 01, 2015
TAXABLE STATUS DATE-MAR 01, 2016

TAX MAP NUMBER SEQUENCE
UNIFORM PERCENT OF VALUE IS 100.00
UNIFORM PERCENT OF VALUE IS 100.00

TAX MAP PARCEL NUMBER	PROPERTY LOCATION & CLASS	ASSESSMENT	EXEMPTION CODE-----	COUNTY-----	TOWN-----	SCHOOL
CURRENT OWNERS NAME	SCHOOL DISTRICT	LAND	TAX DESCRIPTION	TAXABLE VALUE		
CURRENT OWNERS ADDRESS	PARCEL SIZE/GRID COORD	TOTAL	SPECIAL DISTRICTS			ACCOUNT NO.

59.003-2-25.11	137 McIntyre Rd			59.003-2-25.11		*****
Bromley Stacie S	116 Other stock		Basic Star 41854	0	0	1-101- 6.3
137 McIntyre Rd	Ogdensburg Csd 401200	15,600	COUNTY TAXABLE VALUE	115,000		
Ogdensburg, NY 13669	Re:1104sp79500	115,000	TOWN TAXABLE VALUE	115,000		
	FRNT 681.00 DPTH		SCHOOL TAXABLE VALUE	85,000		
	ACRES 7.80 BANK8888830		AG002 Ag Dist #2	.00 MT		
	EAST-0202629 NRTH-1699781		FD029 Oswegatchie Fire Pro	115,000 TO M		
	DEED BOOK 2004 PG-21493					
	FULL MARKET VALUE	115,000				

59.003-2-25.12	105 McIntyre Rd			59.003-2-25.12		*****
Harmon Raymond R	210 1 Family Res		Basic Star 41854	0	0	30,000
Harmon Sally A	Ogdensburg Csd 401200	13,100	COUNTY TAXABLE VALUE	160,000		
105 McIntyre Rd	Easement 2010/2239	160,000	TOWN TAXABLE VALUE	160,000		
Ogdensburg, NY 13669	ACRES 2.90 BANK8888830		SCHOOL TAXABLE VALUE	130,000		
	EAST-0202989 NRTH-1700034		AG002 Ag Dist #2	.00 MT		
	DEED BOOK 2009 PG-17107		FD029 Oswegatchie Fire Pro	160,000 TO M		
	FULL MARKET VALUE	160,000				

59.003-2-26	69 McIntyre Rd			59.003-2-26		*****
Bouche Thomas R	270 Mfg housing		COUNTY TAXABLE VALUE	25,000		1-101- 6.3
20 Whisper Wind Cir	Ogdensburg Csd 401200	11,800	TOWN TAXABLE VALUE	25,000		
Ogdensburg, NY 13669	FRNT 200.00 DPTH 193.00	25,000	SCHOOL TAXABLE VALUE	25,000		
	EAST-0203611 NRTH-1700638		AG002 Ag Dist #2	.00 MT		
	DEED BOOK 2013 PG-16094		FD029 Oswegatchie Fire Pro	25,000 TO M		
	FULL MARKET VALUE	25,000				

59.003-2-27	87 McIntyre Rd			59.003-2-27		*****
Moore Joseph P	210 1 Family Res		Enhanced S 41834	0	0	1- 101-6.4
Moore Darlene S	Ogdensburg Csd 401200	11,700	COUNTY TAXABLE VALUE	105,000		65,300
87 McIntyre Rd	FRNT 209.00 DPTH 176.00	105,000	TOWN TAXABLE VALUE	105,000		
Ogdensburg, NY 13669	ACRES 0.84 BANK8888288		SCHOOL TAXABLE VALUE	39,700		
	EAST-0203275 NRTH-1700428		AG002 Ag Dist #2	.00 MT		
	DEED BOOK 1998 PG-5349		FD029 Oswegatchie Fire Pro	105,000 TO M		
	FULL MARKET VALUE	105,000				

59.003-2-29	81 McIntyre Rd			59.003-2-29		*****
Montroy Dennis	270 Mfg housing		Basic Star 41854	0	0	1-101-6.11
Barr Susan	Ogdensburg Csd 401200	11,400	COUNTY TAXABLE VALUE	60,000		30,000
81 McIntyre Rd	Re:DW w/det gar	60,000	TOWN TAXABLE VALUE	60,000		
Ogdensburg, NY 13669	FRNT 188.00 DPTH 183.00		SCHOOL TAXABLE VALUE	30,000		
	EAST-0203461 NRTH-1700549		AG002 Ag Dist #2	.00 MT		
	DEED BOOK 1019 PG-00291		FD029 Oswegatchie Fire Pro	60,000 TO M		
	FULL MARKET VALUE	60,000				

STATE OF NEW YORK
COUNTY - St Lawrence
TOWN - Oswegatchie
SWIS - 406489

2 0 1 6 T E N T A T I V E A S S E S S M E N T R O L L
T A X A B L E SECTION OF THE ROLL - 1

PAGE 262
VALUATION DATE-JUL 01, 2015
TAXABLE STATUS DATE-MAR 01, 2016

TAX MAP NUMBER SEQUENCE
UNIFORM PERCENT OF VALUE IS 100.00
UNIFORM PERCENT OF VALUE IS 100.00

TAX MAP PARCEL NUMBER	PROPERTY LOCATION & CLASS	ASSESSMENT	EXEMPTION CODE	COUNTY	TOWN	SCHOOL
CURRENT OWNERS NAME	SCHOOL DISTRICT	LAND	TAX DESCRIPTION	TAXABLE VALUE		
CURRENT OWNERS ADDRESS	PARCEL SIZE/GRID COORD	TOTAL	SPECIAL DISTRICTS	ACCOUNT NO.		

59.003-2-30.2	126 McIntyre Rd 210 1 Family Res		COUNTY TAXABLE VALUE	99,000		
Goult Donald F Jr	Ogdensburg Csd 401200	11,000	TOWN TAXABLE VALUE	99,000		
Goult-Spooner Tammy A	Re:Cape Cod	99,000	SCHOOL TAXABLE VALUE	99,000		
936 Gorham Ct	FRNT 150.00 DPTH 265.00		FD029 Oswegatchie Fire Pro	99,000	TO M	
Midlothian, VA 23114-4648	EAST-0202362 NRTH-1700159					
	DEED BOOK 2005 PG-14466					
	FULL MARKET VALUE	99,000				

59.003-2-30.12	Sleepy Hollow Ln/prvt 311 Res vac land		COUNTY TAXABLE VALUE	7,300		
Richardson Paul H	Ogdensburg Csd 401200	7,300	TOWN TAXABLE VALUE	7,300		
7 Sleepy Hollow Ln	Re:0697sp9000vac/ 0798sp5500	7,300	SCHOOL TAXABLE VALUE	7,300		
Ogdensburg, NY 13669	FRNT 244.00 DPTH 224.00		FD029 Oswegatchie Fire Pro	7,300	TO M	
	ACRES 1.30 BANK8888830					
	EAST-0201146 NRTH-1700367					
	DEED BOOK 2011 PG-7521					
	FULL MARKET VALUE	7,300				

59.003-2-30.112	Sleepy Hollow Ln/prvt 311 Res vac land		COUNTY TAXABLE VALUE	5,600		
Richardson Paul H	Ogdensburg Csd 401200	5,600	TOWN TAXABLE VALUE	5,600		
7 Sleepy Hollow Ln	Re:0498sp3000vac	5,600	SCHOOL TAXABLE VALUE	5,600		
Ogdensburg, NY 13669	Rear Lot To # 35		FD029 Oswegatchie Fire Pro	5,600	TO M	
	ACRES 1.00 BANK8888830					
	EAST-0201193 NRTH-1700640					
	DEED BOOK 2011 PG-7521					
	FULL MARKET VALUE	5,600				

59.003-2-31	122 McIntyre Rd 210 1 Family Res		Basic Star 41854	0	0	30,000
Bromley Robert J	Ogdensburg Csd 401200	13,200	COUNTY TAXABLE VALUE	130,000		
Bromley Barbara A	Re:modern Raised Ranch	130,000	TOWN TAXABLE VALUE	130,000		
122 McIntyre Rd	W/att Gar		SCHOOL TAXABLE VALUE	100,000		
Ogdensburg, NY 13669	FRNT 200.00 DPTH 706.00		FD029 Oswegatchie Fire Pro	130,000	TO M	
	ACRES 3.10					
	EAST-0202403 NRTH-1700379					
	DEED BOOK 1069 PG-1114					
	FULL MARKET VALUE	130,000				

STATE OF NEW YORK
 COUNTY - St Lawrence
 TOWN - Oswegatchie
 SWIS - 406489

2 0 1 6 T E N T A T I V E A S S E S S M E N T R O L L
 T A X A B L E SECTION OF THE ROLL - 1

PAGE 263
 VALUATION DATE-JUL 01, 2015
 TAXABLE STATUS DATE-MAR 01, 2016

TAX MAP NUMBER SEQUENCE
 UNIFORM PERCENT OF VALUE IS 100.00
 UNIFORM PERCENT OF VALUE IS 100.00

TAX MAP PARCEL NUMBER	PROPERTY LOCATION & CLASS	ASSESSMENT	EXEMPTION CODE	COUNTY	TOWN	SCHOOL
CURRENT OWNERS NAME	SCHOOL DISTRICT	LAND	TAX DESCRIPTION	TAXABLE VALUE		
CURRENT OWNERS ADDRESS	PARCEL SIZE/GRID COORD	TOTAL	SPECIAL DISTRICTS	ACCOUNT NO.		

59.003-2-33.11	148 McIntyre Rd 210 1 Family Res		Basic Star 41854	0	0	0 30,000
Spooer Jody L	Ogdensburg Csd 401200	12,500	COUNTY TAXABLE VALUE		140,000	
148 McIntyre Rd	Re:2.0sty W/bottom Garage	140,000	TOWN TAXABLE VALUE		140,000	
Ogdensburg, NY 13669	ACRES 1.60		SCHOOL TAXABLE VALUE		110,000	
	EAST-0201907 NRTH-1699988		FD029 Oswegatchie Fire Pro		140,000 TO M	
	DEED BOOK 1058 PG-779					
	FULL MARKET VALUE	140,000				

59.003-2-33.121	140 McIntyre Rd 210 1 Family Res		VET COM C 41132	0	20,000	0 0
Jennings Victoria P	Ogdensburg Csd 401200	12,400	VET COM T 41133	0	0	15,000 0
140 McIntyre Rd	FRNT 382.00 DPTH	150,000	Enhanced S 41834	0	0	0 65,300
Ogdensburg, NY 13669	ACRES 1.40		Home Imp - 44212	0	3,235	0 0
	EAST-0202124 NRTH-1699937		COUNTY TAXABLE VALUE		126,765	
	DEED BOOK 2007 PG-14973		TOWN TAXABLE VALUE		135,000	
	FULL MARKET VALUE	150,000	SCHOOL TAXABLE VALUE		84,700	
			FD029 Oswegatchie Fire Pro		146,765 TO M	
			3,235 EX			

59.003-2-34.1	1 Sleepy Hollow Ln/prvt 210 1 Family Res - WTRFNT		Enhanced S 41834	0	0	0 65,300
Balfour Mary E (LU)	Ogdensburg Csd 401200	27,500	COUNTY TAXABLE VALUE		150,000	
1 Sleepy Hollow Ln	Re:Modern Res w/att gar	150,000	TOWN TAXABLE VALUE		150,000	
Ogdensburg, NY 13669	220'wf		SCHOOL TAXABLE VALUE		84,700	
	FRNT 220.00 DPTH		FD029 Oswegatchie Fire Pro		150,000 TO M	
	ACRES 1.70					
	EAST-0200591 NRTH-1700498					
	DEED BOOK 2012 PG-18581					
	FULL MARKET VALUE	150,000				

59.003-2-34.2	5 Sleepy Hollow Ln/prvt 210 1 Family Res		Basic Star 41854	0	0	0 30,000
Payne William M	Ogdensburg Csd 401200	12,300	COUNTY TAXABLE VALUE		125,000	
Payne Alyssa	Re:Doublewide	125,000	TOWN TAXABLE VALUE		125,000	
5 Sleepy Hollow Ln	02sp105000/08sp90000		SCHOOL TAXABLE VALUE		95,000	
Ogdensburg, NY 13669	FRNT 230.00 DPTH 224.00		FD029 Oswegatchie Fire Pro		125,000 TO M	
	ACRES 1.20					
	EAST-0200885 NRTH-1700428					
	DEED BOOK 2008 PG-21840					
	FULL MARKET VALUE	125,000				

STATE OF NEW YORK
COUNTY - St Lawrence
TOWN - Oswegatchie
SWIS - 406489

2 0 1 6 T E N T A T I V E A S S E S S M E N T R O L L
T A X A B L E SECTION OF THE ROLL - 1

PAGE 264
VALUATION DATE-JUL 01, 2015
TAXABLE STATUS DATE-MAR 01, 2016

TAX MAP NUMBER SEQUENCE
UNIFORM PERCENT OF VALUE IS 100.00
UNIFORM PERCENT OF VALUE IS 100.00

TAX MAP PARCEL NUMBER	PROPERTY LOCATION & CLASS	ASSESSMENT	EXEMPTION CODE	COUNTY	TOWN	SCHOOL
CURRENT OWNERS NAME	SCHOOL DISTRICT	LAND	TAX DESCRIPTION	TAXABLE VALUE		
CURRENT OWNERS ADDRESS	PARCEL SIZE/GRID COORD	TOTAL	SPECIAL DISTRICTS	ACCOUNT NO.		
***** 59.003-2-35 *****						
	7 Sleepy Hollow Ln/prvt					
59.003-2-35	210 1 Family Res - WTRFNT		Basic Star 41854	0	0	0 30,000
Richardson Paul H	Ogdensburg Csd 401200	28,800	COUNTY TAXABLE VALUE		160,000	
7 Sleepy Hollow Ln	Re:Modern Ranch w/det gar	160,000	TOWN TAXABLE VALUE		160,000	
Ogdensburg, NY 13669	222'wfosw.rvr		SCHOOL TAXABLE VALUE		130,000	
	FRNT 222.00 DPTH		FD029 Oswegatchie Fire Pro		160,000 TO M	
	ACRES 4.00					
	EAST-0200865 NRTH-1700689					
	DEED BOOK 2011 PG-7521					
	FULL MARKET VALUE	160,000				
***** 59.003-2-36.1 *****						
	91 McIntyre Rd					
59.003-2-36.1	210 1 Family Res		Basic Star 41854	0	0	0 30,000
Boucheys Susan M	Ogdensburg Csd 401200	34,400	COUNTY TAXABLE VALUE		123,200	
91 McIntyre Rd	ACRES 45.40	123,200	TOWN TAXABLE VALUE		123,200	
Ogdensburg, NY 13669	EAST-0203511 NRTH-1699707		SCHOOL TAXABLE VALUE		93,200	
	DEED BOOK 2013 PG-12302		AG002 Ag Dist #2		.00 MT	
	FULL MARKET VALUE	123,200	FD029 Oswegatchie Fire Pro		123,200 TO M	
***** 59.003-2-38.1 *****						
	11 Sleepy Hollow Ln/prvt					1-103- 2.1
59.003-2-38.1	240 Rural res		Enhanced S 41834	0	0	0 65,300
Spooner Douglas	Ogdensburg Csd 401200	25,600	COUNTY TAXABLE VALUE		135,000	
Spooner Barbara	Easement 2011/1285 &	135,000	TOWN TAXABLE VALUE		135,000	
11 Sleepy Hollow Ln	2014/14275		SCHOOL TAXABLE VALUE		69,700	
Ogdensburg, NY 13669	ACRES 20.90		FD029 Oswegatchie Fire Pro		135,000 TO M	
	EAST-0201797 NRTH-1700507					
	DEED BOOK 907 PG-37					
	FULL MARKET VALUE	135,000				
***** 59.003-2-39 *****						
	Off Sleepy Hollow Ln/prvt					
59.003-2-39	314 Rural vac<10 - WTRFNT		COUNTY TAXABLE VALUE		18,000	
Richardson Paul H	Ogdensburg Csd 401200	18,000	TOWN TAXABLE VALUE		18,000	
7 Sleepy Hollow Ln	Re:092000sp15000vacwf	18,000	SCHOOL TAXABLE VALUE		18,000	
Ogdensburg, NY 13669	827'wf		FD029 Oswegatchie Fire Pro		18,000 TO M	
	ACRES 7.50 BANK8888830					
	EAST-0200989 NRTH-1701053					
	DEED BOOK 2011 PG-7521					
	FULL MARKET VALUE	18,000				
***** 59.003-2-40 *****						
	Sleepy Hollow Ln/prvt					
59.003-2-40	322 Rural vac>10		COUNTY TAXABLE VALUE		1,000	
Richardson Paul H	Ogdensburg Csd 401200	1,000	TOWN TAXABLE VALUE		1,000	
7 Sleepy Hollow Ln	FRNT 60.00 DPTH 224.00	1,000	SCHOOL TAXABLE VALUE		1,000	
Ogdensburg, NY 13669	ACRES 0.31 BANK8888830		FD029 Oswegatchie Fire Pro		1,000 TO M	
	EAST-0201029 NRTH-1700393					
	DEED BOOK 2011 PG-7521					
	FULL MARKET VALUE	1,000				

STATE OF NEW YORK
COUNTY - St Lawrence
TOWN - Oswegatchie
SWIS - 406489

2 0 1 6 T E N T A T I V E A S S E S S M E N T R O L L
T A X A B L E SECTION OF THE ROLL - 1

PAGE 265
VALUATION DATE-JUL 01, 2015
TAXABLE STATUS DATE-MAR 01, 2016

TAX MAP NUMBER SEQUENCE
UNIFORM PERCENT OF VALUE IS 100.00
UNIFORM PERCENT OF VALUE IS 100.00

TAX MAP PARCEL NUMBER	PROPERTY LOCATION & CLASS	ASSESSMENT	EXEMPTION CODE	COUNTY	TOWN	SCHOOL
CURRENT OWNERS NAME	SCHOOL DISTRICT	LAND	TAX DESCRIPTION	TAXABLE VALUE		
CURRENT OWNERS ADDRESS	PARCEL SIZE/GRID COORD	TOTAL	SPECIAL DISTRICTS	ACCOUNT NO.		
***** 59.003-2-41 *****						
59.003-2-41	4 Sleepy Hollow Ln/prvt 210 1 Family Res - WTRFNT Ogdensburg Csd 401200	20,000	Enhanced S 41834	0	0	40,000
Durant Edward			COUNTY TAXABLE VALUE	40,000		
Durant Kathleen	Re:100'wf Osw Rvr	40,000	TOWN TAXABLE VALUE	40,000		
4 Sleepy Hollow Ln	100'wfx238x100x221		SCHOOL TAXABLE VALUE	0		
Ogdensburg, NY 13669	FRNT 100.00 DPTH 229.00 ACRES 0.53 EAST-0200452 NRTH-1700367 DEED BOOK 907 PG-37 FULL MARKET VALUE 40,000		FD029 Oswegatchie Fire Pro	40,000	TO M	
***** 59.003-2-42 *****						
59.003-2-42	McIntyre Rd 314 Rural vac<10 Ogdensburg Csd 401200	6,000	COUNTY TAXABLE VALUE	6,000		
McMenamy Noel			TOWN TAXABLE VALUE	6,000		
168B Huntington Dr	Re:Railroad Bed	6,000	SCHOOL TAXABLE VALUE	6,000		
Lakewood, NJ 08701-7811	FRNT 70.00 DPTH 1220.00 ACRES 2.00 EAST-0203550 NRTH-1701538 DEED BOOK 2006 PG-9985 FULL MARKET VALUE 6,000		AG002 Ag Dist #2	.00	MT	
			FD029 Oswegatchie Fire Pro	6,000	TO M	
***** 59.003-2-43 *****						
59.003-2-43	5669 Sh 812 210 1 Family Res Ogdensburg Csd 401200	11,300	Vet Eligib 41103	0	0	3,500
Prosser Irene R (Lu)			Vet Pro Ra 41112	0	21,260	0
5669 State Highway 812	FRNT 160.00 DPTH 247.00	70,000	Aged - Cou 41802	0	19,496	0
Ogdensburg, NY 13669	EAST-0204259 NRTH-1702918		Aged - Tn 41806	0	0	33,250
	DEED BOOK 2001 PG-2412		Enhanced S 41834	0	0	35,000
	FULL MARKET VALUE 70,000		COUNTY TAXABLE VALUE	29,244		
			TOWN TAXABLE VALUE	33,250		
			SCHOOL TAXABLE VALUE	0		
			FD029 Oswegatchie Fire Pro	70,000	TO M	
***** 59.003-2-44 *****						
59.003-2-44	5625 Sh 812 116 Other stock Ogdensburg Csd 401200	55,000	COUNTY TAXABLE VALUE	235,600		1- 45- 2
St Pierre Danny M			TOWN TAXABLE VALUE	235,600		
St Pierre Kathryn S	Re:Ranch w/barns	235,600	SCHOOL TAXABLE VALUE	235,600		
222 Delaney Rd	ACRES 39.50		AG002 Ag Dist #2	.00	MT	
Ogdensburg, NY 13669	EAST-0204145 NRTH-1701926 DEED BOOK 2010 PG-9051 FULL MARKET VALUE 235,600		FD029 Oswegatchie Fire Pro	235,600	TO M	

STATE OF NEW YORK
COUNTY - St Lawrence
TOWN - Oswegatchie
SWIS - 406489

2 0 1 6 T E N T A T I V E A S S E S S M E N T R O L L
T A X A B L E SECTION OF THE ROLL - 1

PAGE 266
VALUATION DATE-JUL 01, 2015
TAXABLE STATUS DATE-MAR 01, 2016

TAX MAP NUMBER SEQUENCE
UNIFORM PERCENT OF VALUE IS 100.00
UNIFORM PERCENT OF VALUE IS 100.00

TAX MAP PARCEL NUMBER	PROPERTY LOCATION & CLASS	ASSESSMENT	EXEMPTION CODE-----	COUNTY-----	TOWN-----	SCHOOL
CURRENT OWNERS NAME	SCHOOL DISTRICT	LAND	TAX DESCRIPTION	TAXABLE VALUE		
CURRENT OWNERS ADDRESS	PARCEL SIZE/GRID COORD	TOTAL	SPECIAL DISTRICTS			ACCOUNT NO.

59.003-2-47	Off Delaney Rd			59.003-2-47		*****
Bouche Thomas R	105 Vac farmland		COUNTY TAXABLE VALUE	20,000		1- 50- 4
20 Whisper Wind Cir	Heuvelton Centr 406404	20,000	TOWN TAXABLE VALUE	20,000		
Ogdensburg, NY 13669	Re:2001sp10000vac	20,000	SCHOOL TAXABLE VALUE	20,000		
	ACRES 57.80		AG002 Ag Dist #2	.00 MT		
	EAST-0204204 NRTH-1698810		FD029 Oswegatchie Fire Pro	20,000 TO M		
	DEED BOOK 2013 PG-16094					
	FULL MARKET VALUE	20,000				

59.003-3-2	87 Simms Shore Rd/prvt			59.003-3-2		*****
Cobb Susan M	260 Seasonal res - WTRFNT		Basic Star 41854	0	0	1- 95- 9
87 Simms Shore Rd	Ogdensburg Csd 401200	11,700	COUNTY TAXABLE VALUE	35,000	0	30,000
Ogdensburg, NY 13669	Re:One Sty (Brown)	35,000	TOWN TAXABLE VALUE	35,000		
	44x153x53x137		SCHOOL TAXABLE VALUE	5,000		
	FRNT 44.00 DPTH 160.00		AG001 Ag Dist #1	.00 MT		
	EAST-0199389 NRTH-1699769		FD029 Oswegatchie Fire Pro	35,000 TO M		
	DEED BOOK 1092 PG-1014					
	FULL MARKET VALUE	35,000				

59.003-3-3	89 Simms Shore Rd/prvt			59.003-3-3		*****
Graveline Paul M	210 1 Family Res - WTRFNT		Basic Star 41854	0	0	1- 95-10
89 Simms Shore Rd	Ogdensburg Csd 401200	13,500	COUNTY TAXABLE VALUE	52,000	0	30,000
Ogdensburg, NY 13669	Re:one Sty W/att Gar	52,000	TOWN TAXABLE VALUE	52,000		
	(1t Green)		SCHOOL TAXABLE VALUE	22,000		
	56x150x58x139		AG001 Ag Dist #1	.00 MT		
	FRNT 56.00 DPTH 145.00		FD029 Oswegatchie Fire Pro	52,000 TO M		
	BANK8888830					
	EAST-0199409 NRTH-1699709					
	DEED BOOK 1070 PG-860					
	FULL MARKET VALUE	52,000				

59.003-3-4.1	119 Simms Shore Rd/prvt			59.003-3-4.1		*****
Lesperance Phyllis K (Lu)	210 1 Family Res - WTRFNT		VET COM C 41132	0	18,750	1- 89-14.41
%Brenda Lesperance-Ramser	Ogdensburg Csd 401200	24,000	VET COM T 41133	0	0	0
205 West Prospect Ave	Re:Ranch w/det gar	75,000	Enhanced S 41834	0	0	15,000
Pittsburgh, PA 15202	165x202x165x204		COUNTY TAXABLE VALUE	56,250	0	65,300
	FRNT 165.00 DPTH 203.00		TOWN TAXABLE VALUE	60,000		
	EAST-0199911 NRTH-1699243		SCHOOL TAXABLE VALUE	9,700		
	DEED BOOK 2007 PG-18305		AG001 Ag Dist #1	.00 MT		
	FULL MARKET VALUE	75,000	FD029 Oswegatchie Fire Pro	75,000 TO M		

STATE OF NEW YORK
COUNTY - St Lawrence
TOWN - Oswegatchie
SWIS - 406489

2 0 1 6 T E N T A T I V E A S S E S S M E N T R O L L
T A X A B L E SECTION OF THE ROLL - 1

PAGE 267
VALUATION DATE-JUL 01, 2015
TAXABLE STATUS DATE-MAR 01, 2016

TAX MAP NUMBER SEQUENCE
UNIFORM PERCENT OF VALUE IS 100.00
UNIFORM PERCENT OF VALUE IS 100.00

TAX MAP PARCEL NUMBER	PROPERTY LOCATION & CLASS	ASSESSMENT	EXEMPTION CODE	COUNTY	TOWN	SCHOOL
CURRENT OWNERS NAME	SCHOOL DISTRICT	LAND	TAX DESCRIPTION	TAXABLE VALUE		ACCOUNT NO.
CURRENT OWNERS ADDRESS	PARCEL SIZE/GRID COORD	TOTAL	SPECIAL DISTRICTS			

59.003-3-5	54 Simms Camp Rd			59.003-3-5		1- 89-14.4
Dean Matthew P	270 Mfg housing		Basic Star 41854	0	0	30,000
Dean Linda L	Ogdensburg Csd 401200	12,700	COUNTY TAXABLE VALUE	80,000	0	
54 Simms Camp Rd	Re:DW w/2.0 sty barn	80,000	TOWN TAXABLE VALUE	80,000		
Ogdensburg, NY 13669	FRNT 363.00 DPTH 245.00		SCHOOL TAXABLE VALUE	50,000		
	ACRES 2.00		AG001 Ag Dist #1	.00 MT		
	EAST-0198743 NRTH-1699942		FD029 Oswegatchie Fire Pro	80,000 TO M		
	DEED BOOK 2003 PG-13325					
	FULL MARKET VALUE	80,000				

59.003-3-7	26 Simms Camp Rd			59.003-3-7		1- 89-14.3
Youngs Mark H	210 1 Family Res		Basic Star 41854	0	0	30,000
26 Simms Camp Rd	Ogdensburg Csd 401200	11,300	COUNTY TAXABLE VALUE	60,000	0	
Ogdensburg, NY 13669	Re:Ranch w/att gar	60,000	TOWN TAXABLE VALUE	60,000		
	FRNT 161.00 DPTH 245.00		SCHOOL TAXABLE VALUE	30,000		
	EAST-0198023 NRTH-1700190		AG001 Ag Dist #1	.00 MT		
	DEED BOOK 2013 PG-325		FD029 Oswegatchie Fire Pro	60,000 TO M		
	FULL MARKET VALUE	60,000				

59.003-3-8	Simms Camp Rd			59.003-3-8		1- 89-14.3
Hughes Herbert P II	311 Res vac land		COUNTY TAXABLE VALUE	7,000		
105 Simms Shore Rd	Ogdensburg Csd 401200	7,000	TOWN TAXABLE VALUE	7,000		
Ogdensburg, NY 13669	FRNT 193.00 DPTH 270.00	7,000	SCHOOL TAXABLE VALUE	7,000		
	ACRES 1.10		AG001 Ag Dist #1	.00 MT		
	EAST-0197720 NRTH-1700288		FD029 Oswegatchie Fire Pro	7,000 TO M		
	DEED BOOK 2006 PG-17187					
	FULL MARKET VALUE	7,000				

59.003-3-9	Simms Camp Rd			59.003-3-9		1- 89-14.3
Hughes Herbert P II	311 Res vac land		COUNTY TAXABLE VALUE	7,000		
105 Simms Shore Rd	Ogdensburg Csd 401200	7,000	TOWN TAXABLE VALUE	7,000		
Ogdensburg, NY 13669	FRNT 161.00 DPTH 245.00	7,000	SCHOOL TAXABLE VALUE	7,000		
	ACRES 0.90		AG001 Ag Dist #1	.00 MT		
	EAST-0197871 NRTH-1700213		FD029 Oswegatchie Fire Pro	7,000 TO M		
	DEED BOOK 2006 PG-17187					
	FULL MARKET VALUE	7,000				

59.003-3-10	32 Simms Camp Rd			59.003-3-10		1- 89-14.2
Spooner Jeffrey D	210 1 Family Res		Basic Star 41854	0	0	30,000
Spooner Amy Jo	Ogdensburg Csd 401200	11,300	COUNTY TAXABLE VALUE	80,000	0	
32 Simms Camp Rd	Re:07sp8500vac	80,000	TOWN TAXABLE VALUE	80,000		
Ogdensburg, NY 13669	FRNT 161.00 DPTH 245.00		SCHOOL TAXABLE VALUE	50,000		
	BANK8888869		AG001 Ag Dist #1	.00 MT		
	EAST-0198167 NRTH-1700130		FD029 Oswegatchie Fire Pro	80,000 TO M		
	DEED BOOK 2007 PG-15273					
	FULL MARKET VALUE	80,000				

STATE OF NEW YORK
COUNTY - St Lawrence
TOWN - Oswegatchie
SWIS - 406489

2 0 1 6 T E N T A T I V E A S S E S S M E N T R O L L
T A X A B L E SECTION OF THE ROLL - 1

PAGE 268
VALUATION DATE-JUL 01, 2015
TAXABLE STATUS DATE-MAR 01, 2016

TAX MAP NUMBER SEQUENCE
UNIFORM PERCENT OF VALUE IS 100.00
UNIFORM PERCENT OF VALUE IS 100.00

TAX MAP PARCEL NUMBER	PROPERTY LOCATION & CLASS	ASSESSMENT	EXEMPTION CODE	COUNTY	TOWN	SCHOOL
CURRENT OWNERS NAME	SCHOOL DISTRICT	LAND	TAX DESCRIPTION	TAXABLE VALUE		
CURRENT OWNERS ADDRESS	PARCEL SIZE/GRID COORD	TOTAL	SPECIAL DISTRICTS	ACCOUNT NO.		

59.003-3-11	40 Simms Camp Rd			59.003-3-11		1- 89-14.2
King Debra A	210 1 Family Res		Basic Star 41854	0	0	30,000
40 Simms Camp Rd	Ogdensburg Csd 401200	11,300	COUNTY TAXABLE VALUE		92,000	
Ogdensburg, NY 13669	Re:Ranch	92,000	TOWN TAXABLE VALUE		92,000	
	FRNT 161.00 DPTH 245.00		SCHOOL TAXABLE VALUE		62,000	
	BANK8888830		AG001 Ag Dist #1		.00 MT	
	EAST-0198322 NRTH-1700081		FD029 Oswegatchie Fire Pro		92,000 TO M	
	DEED BOOK 2013 PG-20284					
	FULL MARKET VALUE	92,000				

59.003-3-12	46 Simms Camp Rd			59.003-3-12		1- 89-14.2
King Darin A	312 Vac w/imprv		COUNTY TAXABLE VALUE		19,000	
PO Box 936	Ogdensburg Csd 401200	8,500	TOWN TAXABLE VALUE		19,000	
Ogdensburg, NY 13669	Re:garage	19,000	SCHOOL TAXABLE VALUE		19,000	
	Lot		AG001 Ag Dist #1		.00 MT	
	FRNT 161.00 DPTH 245.00		FD029 Oswegatchie Fire Pro		19,000 TO M	
	EAST-0198467 NRTH-1700023					
	DEED BOOK 2006 PG-6130					
	FULL MARKET VALUE	19,000				

59.003-3-13	105 Simms Shore Rd/prvt			59.003-3-13		
Hughes Herbert	210 1 Family Res - WTRFNT		Enhanced S 41834	0	0	65,300
105 Simms Shore Rd	Ogdensburg Csd 401200	30,700	COUNTY TAXABLE VALUE		90,000	
Ogdensburg, NY 13669	Re:1.0 Sty Ranch	90,000	TOWN TAXABLE VALUE		90,000	
	FRNT 273.00 DPTH		SCHOOL TAXABLE VALUE		24,700	
	ACRES 1.80		AG001 Ag Dist #1		.00 MT	
	EAST-0199545 NRTH-1699398		FD029 Oswegatchie Fire Pro		90,000 TO M	
	DEED BOOK 2007 PG-151					
	FULL MARKET VALUE	90,000				

59.003-3-14.1	85,91,95 115,121,137,141A,145 Simm			59.003-3-14.1		
Simms Elizabeth (LU)	270 Mfg housing - WTRFNT		Enhanced S 41834	0	0	65,300
95 Simms Shore Rd	Ogdensburg Csd 401200	50,000	COUNTY TAXABLE VALUE		85,000	
Ogdensburg, NY 13669	Re:Elizabeth Simms Sr Sta	85,000	TOWN TAXABLE VALUE		85,000	
	95 Simms Shore Rd		SCHOOL TAXABLE VALUE		19,700	
	1065'wf Osw Rvr		AG001 Ag Dist #1		.00 MT	
	ACRES 14.80		FD029 Oswegatchie Fire Pro		85,000 TO M	
	EAST-0199477 NRTH-1699119					
	DEED BOOK 2012 PG-6887					
	FULL MARKET VALUE	85,000				

59.003-3-14.1/2	91 Simms Shore Rd/prvt			59.003-3-14.1/2		1- 42- 9
Simms Elizabeth	260 Seasonal res		COUNTY TAXABLE VALUE		24,000	
Attn: Paul Smith	Ogdensburg Csd 401200	0	TOWN TAXABLE VALUE		24,000	
91 Simms Shore Rd	Seas On Leased Land	24,000	SCHOOL TAXABLE VALUE		24,000	
Ogdensburg, NY 13669	EAST-0198000 NRTH-1698350		FD029 Oswegatchie Fire Pro		24,000 TO M	
	FULL MARKET VALUE	24,000				

STATE OF NEW YORK
COUNTY - St Lawrence
TOWN - Oswegatchie
SWIS - 406489

2 0 1 6 T E N T A T I V E A S S E S S M E N T R O L L
T A X A B L E SECTION OF THE ROLL - 1

PAGE 269
VALUATION DATE-JUL 01, 2015
TAXABLE STATUS DATE-MAR 01, 2016

TAX MAP NUMBER SEQUENCE
UNIFORM PERCENT OF VALUE IS 100.00
UNIFORM PERCENT OF VALUE IS 100.00

TAX MAP PARCEL NUMBER	PROPERTY LOCATION & CLASS	ASSESSMENT	EXEMPTION CODE	COUNTY	TOWN	SCHOOL	ACCOUNT NO.
CURRENT OWNERS NAME	SCHOOL DISTRICT	LAND	TAX DESCRIPTION	TAXABLE VALUE			
CURRENT OWNERS ADDRESS	PARCEL SIZE/GRID COORD	TOTAL	SPECIAL DISTRICTS				

59.003-3-14.1/5	137 Simms Shore Rd/prvt			59.003-3-14.1/5			*****
Simms Elizabeth	210 1 Family Res		Basic Star 41854	0	0	0	1- 67-12
%Jeffrey & Kristine Hooper	Ogdensburg Csd 401200	0	COUNTY TAXABLE VALUE	40,000			
137 Simms Shore Rd	Leased Land	40,000	TOWN TAXABLE VALUE	40,000			
Ogdensburg, NY 13669	EAST-0198000 NRTH-1698350		SCHOOL TAXABLE VALUE	10,000			
	DEED BOOK 683 PG-00500		FD029 Oswegatchie Fire Pro	40,000	TO M		
	FULL MARKET VALUE	40,000					

59.003-3-14.1/6	145 Simms Shore Rd/prvt			59.003-3-14.1/6			*****
Simms Elizabeth	270 Mfg housing		COUNTY TAXABLE VALUE	8,000			
Attn: Leon Walrath	Ogdensburg Csd 401200	0	TOWN TAXABLE VALUE	8,000			
4672 State Highway 68	Seas Trlr On Leased Land	8,000	SCHOOL TAXABLE VALUE	8,000			
Ogdensburg, NY 13669-4173	FULL MARKET VALUE	8,000	FD029 Oswegatchie Fire Pro	8,000	TO M		

59.003-3-15.2	149 Simms Shore Rd/prvt			59.003-3-15.2			*****
King Darin A	270 Mfg housing - WTRFNT		Basic Star 41854	0	0	0	30,000
PO Box 936	Ogdensburg Csd 401200	25,800	COUNTY TAXABLE VALUE	40,000			
Ogdensburg, NY 13669	100'wfx250x220x249	40,000	TOWN TAXABLE VALUE	40,000			
	FRNT 100.00 DPTH		SCHOOL TAXABLE VALUE	10,000			
	ACRES 0.94		AG001 Ag Dist #1		.00 MT		
	EAST-0199806 NRTH-1698722		FD029 Oswegatchie Fire Pro	40,000	TO M		
	DEED BOOK 2006 PG-6129						
	FULL MARKET VALUE	40,000					

59.003-3-16.1	141 Simms Shore Rd/prvt			59.003-3-16.1			*****
Gagnon Norman J	210 1 Family Res - WTRFNT		CW_15_VET/ 41162	0	12,000	0	0
141 Simms Shore Rd	Ogdensburg Csd 401200	21,600	CW_DISBLD_ 41172	0	40,000	0	0
Ogdensburg, NY 13669	Re:0902sp40000	115,000	Basic Star 41854	0	0	0	30,000
	201wfx275x110x210		COUNTY TAXABLE VALUE	63,000			
	FRNT 201.00 DPTH		TOWN TAXABLE VALUE	115,000			
	ACRES 1.00 BANK8888830		SCHOOL TAXABLE VALUE	85,000			
	EAST-0199965 NRTH-1698960		AG001 Ag Dist #1		.00 MT		
	DEED BOOK 2006 PG-20020		FD029 Oswegatchie Fire Pro	115,000	TO M		
	FULL MARKET VALUE	115,000					

STATE OF NEW YORK
 COUNTY - St Lawrence
 TOWN - Oswegatchie
 SWIS - 406489

2 0 1 6 T E N T A T I V E A S S E S S M E N T R O L L
 T A X A B L E S E C T I O N O F T H E R O L L - 1
 M A P S E C T I O N - 059
 S U B - S E C T I O N - 003
 U N I F O R M P E R C E N T O F V A L U E I S 100.00

PAGE 270
 VALUATION DATE-JUL 01, 2015
 TAXABLE STATUS DATE-MAR 01, 2016
 RPS150/V04/L015
 CURRENT DATE 4/26/2016

*** S P E C I A L D I S T R I C T S U M M A R Y ***

CODE	DISTRICT NAME	TOTAL PARCELS	EXTENSION TYPE	EXTENSION VALUE	AD VALOREM VALUE	EXEMPT AMOUNT	TAXABLE VALUE
AG001	Ag Dist #1	59	MOVTAX				
AG002	Ag Dist #2	11	MOVTAX				
FD029	Oswegatchie Fi	99	TOTAL M		8032,200	58,615	7973,585

*** S C H O O L D I S T R I C T S U M M A R Y ***

CODE	DISTRICT NAME	TOTAL PARCELS	ASSESSED LAND	ASSESSED TOTAL	EXEMPT AMOUNT	TOTAL TAXABLE	STAR AMOUNT	STAR TAXABLE
401200	Ogdensburg Csd	97	2119,900	7966,500	185,353	7781,147	2238,600	5542,547
406404	Heuvelton Central	2	65,700	65,700		65,700		65,700
	S U B - T O T A L	99	2185,600	8032,200	185,353	7846,847	2238,600	5608,247
	T O T A L	99	2185,600	8032,200	185,353	7846,847	2238,600	5608,247

*** S Y S T E M C O D E S S U M M A R Y ***

NO SYSTEM EXEMPTIONS AT THIS LEVEL

*** E X E M P T I O N S U M M A R Y ***

CODE	DESCRIPTION	TOTAL PARCELS	COUNTY	TOWN	SCHOOL
41103	Vet Eligib	1		3,500	
41112	Vet Pro Ra	1	21,260		
41122	VET WAR C	1	9,435		
41123	VET WAR T	1		9,000	
41132	VET COM C	3	56,250		
41133	VET COM T	3		45,000	
41162	CW_15_VET/	1	12,000		
41172	CW_DISBLD_	1	40,000		
41700	Ag Buildin	1	100,000	100,000	100,000
41720	Ag Distric	1	4,353	4,353	4,353
41802	Aged - Cou	2	38,636		

STATE OF NEW YORK
 COUNTY - St Lawrence
 TOWN - Oswegatchie
 SWIS - 406489

2 0 1 6 T E N T A T I V E A S S E S S M E N T R O L L
 T A X A B L E S E C T I O N O F T H E R O L L - 1
 M A P S E C T I O N - 059
 S U B - S E C T I O N - 003
 U N I F O R M P E R C E N T O F V A L U E I S 100.00

PAGE 271
 VALUATION DATE-JUL 01, 2015
 TAXABLE STATUS DATE-MAR 01, 2016
 RPS150/V04/L015
 CURRENT DATE 4/26/2016

*** E X E M P T I O N S U M M A R Y ***

CODE	DESCRIPTION	TOTAL PARCELS	COUNTY	TOWN	SCHOOL
41806	Aged - Tn	1		33,250	35,000
41834	Enhanced S	14			858,600
41854	Basic Star	46			1380,000
42100	Silo	2	46,000	46,000	46,000
44212	Home Imp -	2	8,262		
	T O T A L	81	336,196	241,103	2423,953

*** G R A N D T O T A L S ***

ROLL SEC	DESCRIPTION	TOTAL PARCELS	ASSESSED LAND	ASSESSED TOTAL	TAXABLE COUNTY	TAXABLE TOWN	TAXABLE SCHOOL	STAR TAXABLE
1	TAXABLE	99	2185,600	8032,200	7696,004	7791,097	7846,847	5608,247

STATE OF NEW YORK
 COUNTY - St Lawrence
 TOWN - Oswegatchie
 SWIS - 406489

2 0 1 6 T E N T A T I V E A S S E S S M E N T R O L L
 T A X A B L E SECTION OF THE ROLL - 1

PAGE 272
 VALUATION DATE-JUL 01, 2015
 TAXABLE STATUS DATE-MAR 01, 2016

TAX MAP NUMBER SEQUENCE
 UNIFORM PERCENT OF VALUE IS 100.00
 UNIFORM PERCENT OF VALUE IS 100.00

TAX MAP PARCEL NUMBER	PROPERTY LOCATION & CLASS	ASSESSMENT	EXEMPTION CODE	COUNTY	TOWN	SCHOOL
CURRENT OWNERS NAME	SCHOOL DISTRICT	LAND	TAX DESCRIPTION	TAXABLE VALUE	ACCOUNT NO.	
CURRENT OWNERS ADDRESS	PARCEL SIZE/GRID COORD	TOTAL	SPECIAL DISTRICTS			
***** 59.004-2-7.11 *****						
5626 Sh 812					1- 87- 3.1	
59.004-2-7.11	112 Dairy farm		Ag Buildin 41700	0	16,000	16,000
Knollwood Farm, LLC	Ogdensburg Csd 401200	75,600	Ag Buildin 41700	0	80,000	80,000
322 Wood Rd	Re:Main Farm	440,000	Silo 42100	0	12,700	12,700
Lisbon, NY 13658	FRNT 820.00 DPTH		COUNTY TAXABLE VALUE		331,300	
	ACRES 166.30 BANK9999985		TOWN TAXABLE VALUE		331,300	
MAY BE SUBJECT TO PAYMENT	EAST-0205573 NRTH-1703361		SCHOOL TAXABLE VALUE		331,300	
UNDER AGDIST LAW TIL 2019	DEED BOOK 2008 PG-4817		AG002 Ag Dist #2		.00 MT	
	FULL MARKET VALUE	440,000	FD029 Oswegatchie Fire Pro		427,300 TO M	
			12,700 EX			
***** 59.004-2-8.1 *****						
59.004-2-8.1	Sh 812				1- 26-11	
St Pierre Rene	105 Vac farmland		COUNTY TAXABLE VALUE		50,000	
5626 State Highway 812	Ogdensburg Csd 401200	50,000	TOWN TAXABLE VALUE		50,000	
Ogdensburg, NY 13669	ACRES 139.40	50,000	SCHOOL TAXABLE VALUE		50,000	
	EAST-0207514 NRTH-1702730		AG002 Ag Dist #2		.00 MT	
	DEED BOOK 1089 PG-604		FD029 Oswegatchie Fire Pro		50,000 TO M	
	FULL MARKET VALUE	50,000				
***** 59.004-2-9.11 *****						
59.004-2-9.11	Sh 812				1- 26-10	
Knollwood Farm, LLC	105 Vac farmland		Ag Distric 41720	0	10,361	10,361
322 Wood Rd	Heuvelton Centr 406404	30,000	COUNTY TAXABLE VALUE		19,639	
Lisbon, NY 13658	Re:Main Farm in Lisbon	30,000	TOWN TAXABLE VALUE		19,639	
	0408sp60000vac		SCHOOL TAXABLE VALUE		19,639	
	ACRES 37.60 BANK9999985		AG002 Ag Dist #2		.00 MT	
MAY BE SUBJECT TO PAYMENT	EAST-0207806 NRTH-1701446		FD029 Oswegatchie Fire Pro		19,639 TO M	
UNDER AGDIST LAW TIL 2020	DEED BOOK 2008 PG-6807		10,361 EX			
	FULL MARKET VALUE	30,000				
***** 59.004-2-9.12 *****						
59.004-2-9.12	Sh 812					
Ashley Charles H	321 Abandoned ag		COUNTY TAXABLE VALUE		45,000	
Ashley Janice	Heuvelton Centr 406404	45,000	TOWN TAXABLE VALUE		45,000	
1125 County Route 4	FRNT 774.00 DPTH	45,000	SCHOOL TAXABLE VALUE		45,000	
Ogdensburg, NY 13669	ACRES 102.70		AG002 Ag Dist #2		.00 MT	
	EAST-0208944 NRTH-1702232		FD029 Oswegatchie Fire Pro		45,000 TO M	
	DEED BOOK 2008 PG-19904					
	FULL MARKET VALUE	45,000				
***** 59.004-2-10 *****						
59.004-2-10	Sh 812				1- 28- 5.1	
Barr William Charles (Lu	321 Abandoned ag		COUNTY TAXABLE VALUE		25,000	
5439 State Highway 812	Heuvelton Centr 406404	25,000	TOWN TAXABLE VALUE		25,000	
Ogdensburg, NY 13669	ACRES 52.40	25,000	SCHOOL TAXABLE VALUE		25,000	
	EAST-0207713 NRTH-1699423		AG002 Ag Dist #2		.00 MT	
	DEED BOOK 2008 PG-2938		FD029 Oswegatchie Fire Pro		25,000 TO M	
	FULL MARKET VALUE	25,000				

STATE OF NEW YORK
 COUNTY - St Lawrence
 TOWN - Oswegatchie
 SWIS - 406489

2 0 1 6 T E N T A T I V E A S S E S S M E N T R O L L
 T A X A B L E SECTION OF THE ROLL - 1

PAGE 273
 VALUATION DATE-JUL 01, 2015
 TAXABLE STATUS DATE-MAR 01, 2016

TAX MAP NUMBER SEQUENCE
 UNIFORM PERCENT OF VALUE IS 100.00
 UNIFORM PERCENT OF VALUE IS 100.00

TAX MAP PARCEL NUMBER	PROPERTY LOCATION & CLASS	ASSESSMENT	EXEMPTION CODE	COUNTY	TOWN	SCHOOL
CURRENT OWNERS NAME	SCHOOL DISTRICT	LAND	TAX DESCRIPTION	TAXABLE VALUE		
CURRENT OWNERS ADDRESS	PARCEL SIZE/GRID COORD	TOTAL	SPECIAL DISTRICTS	ACCOUNT NO.		

5439 Sh 812				59.004-2-11		1- 28- 5.2
59.004-2-11	210 1 Family Res		Enhanced S 41834	0	0	0 65,300
Barr William C	Heuvelton Centr 406404	12,900	COUNTY TAXABLE VALUE		116,000	
5439 State Highway 812	Re:Ranch w/att gar	116,000	TOWN TAXABLE VALUE		116,000	
Ogdensburg, NY 13669	FRNT 275.00 DPTH		SCHOOL TAXABLE VALUE		50,700	
	ACRES 2.50		AG002 Ag Dist #2		.00 MT	
	EAST-0208727 NRTH-1699925		FD029 Oswegatchie Fire Pro		116,000 TO M	
	DEED BOOK 2000 PG-16589					
	FULL MARKET VALUE	116,000				

5429 Sh 812				59.004-2-12		1- 27-15
59.004-2-12	210 1 Family Res		VET COM C 41132	0	20,000	0 0
Beebe Greg	Heuvelton Centr 406404	11,400	VET COM T 41133	0	0	15,000 0
4764 Norstar Blvd Apt 330	Re:Ranch w/att gar	92,500	VET DIS C 41142	0	23,125	0 0
Liverpool, NY 13088	092011sp92500		VET DIS T 41143	0	0	23,125 0
	FRNT 175.00 DPTH 200.00		Basic Star 41854	0	0	0 30,000
	EAST-0208922 NRTH-1699688		COUNTY TAXABLE VALUE		49,375	
	DEED BOOK 2011 PG-13836		TOWN TAXABLE VALUE		54,375	
	FULL MARKET VALUE	92,500	SCHOOL TAXABLE VALUE		62,500	
			AG002 Ag Dist #2		.00 MT	
			FD029 Oswegatchie Fire Pro		92,500 TO M	

5405 Sh 812				59.004-2-13		1- 51-13
59.004-2-13	240 Rural res		Enhanced S 41834	0	0	0 65,300
Myers Harold C	Heuvelton Centr 406404	28,200	COUNTY TAXABLE VALUE		160,000	
Myers Cheryl	Re:Ranch w/att gar	160,000	TOWN TAXABLE VALUE		160,000	
5405 State Highway 812	ACRES 40.10		SCHOOL TAXABLE VALUE		94,700	
Ogdensburg, NY 13669	EAST-0208484 NRTH-1698806		AG002 Ag Dist #2		.00 MT	
	DEED BOOK 2000 PG-1849		FD029 Oswegatchie Fire Pro		160,000 TO M	
	FULL MARKET VALUE	160,000				

5391 Sh 812				59.004-2-14		1- 36- 5
59.004-2-14	210 1 Family Res		COUNTY TAXABLE VALUE		40,000	
Angel Gary	Heuvelton Centr 406404	6,400	TOWN TAXABLE VALUE		40,000	
Ashley-Roach Jaime	Re:Old Sty 1.5 Sty	40,000	SCHOOL TAXABLE VALUE		40,000	
300 Butler Rd	FRNT 91.00 DPTH 120.00		AG002 Ag Dist #2		.00 MT	
Hammond, NY 13646	EAST-0209503 NRTH-1698873		FD029 Oswegatchie Fire Pro		40,000 TO M	
	DEED BOOK 2015 PG-13801					
	FULL MARKET VALUE	40,000				

STATE OF NEW YORK
COUNTY - St Lawrence
TOWN - Oswegatchie
SWIS - 406489

2 0 1 6 T E N T A T I V E A S S E S S M E N T R O L L
T A X A B L E SECTION OF THE ROLL - 1

PAGE 274
VALUATION DATE-JUL 01, 2015
TAXABLE STATUS DATE-MAR 01, 2016

TAX MAP NUMBER SEQUENCE
UNIFORM PERCENT OF VALUE IS 100.00
UNIFORM PERCENT OF VALUE IS 100.00

TAX MAP PARCEL NUMBER	PROPERTY LOCATION & CLASS	ASSESSMENT	EXEMPTION CODE	COUNTY	TOWN	SCHOOL
CURRENT OWNERS NAME	SCHOOL DISTRICT	LAND	TAX DESCRIPTION	TAXABLE VALUE		
CURRENT OWNERS ADDRESS	PARCEL SIZE/GRID COORD	TOTAL	SPECIAL DISTRICTS	ACCOUNT NO.		

829 Cr 4				59.004-2-15.2		*****
59.004-2-15.2	210 1 Family Res		Basic Star 41854	0	0	0 30,000
Koscinski Michael S	Heuvelton Centr 406404	12,200	COUNTY TAXABLE VALUE		118,000	
Koscinski Ann	Re:2.0 sty colonial w/att	118,000	TOWN TAXABLE VALUE		118,000	
PO Box 1182	200x250x200x217		SCHOOL TAXABLE VALUE		88,000	
Ogdensburg, NY 13669	FRNT 200.00 DPTH 234.00		AG002 Ag Dist #2		.00 MT	
	EAST-0209016 NRTH-1696632		FD029 Oswegatchie Fire Pro		118,000 TO M	
	DEED BOOK 2003 PG-10402					
	FULL MARKET VALUE	118,000				

59.004-2-15.3				59.004-2-15.3		*****
59.004-2-15.3	Cr 4					1- 60- 9.3
Koscinski Michael S	311 Res vac land		COUNTY TAXABLE VALUE		6,000	
PO Box 1182	Heuvelton Centr 406404	6,000	TOWN TAXABLE VALUE		6,000	
Ogdensburg, NY 13669	Re:Eel Weir Rd	6,000	SCHOOL TAXABLE VALUE		6,000	
	FRNT 100.00 DPTH 217.00		AG002 Ag Dist #2		.00 MT	
	EAST-0209136 NRTH-1696701		FD029 Oswegatchie Fire Pro		6,000 TO M	
	DEED BOOK 1115 PG-322					
	FULL MARKET VALUE	6,000				

59.004-2-15.4				59.004-2-15.4		*****
59.004-2-15.4	5361 Sh 812					1- 60- 9.4
Kearns Mark T	210 1 Family Res		Basic Star 41854	0	0	0 30,000
5361 State Highway 812	Heuvelton Centr 406404	12,600	COUNTY TAXABLE VALUE		80,000	
Ogdensburg, NY 13669	Re:Ranch	80,000	TOWN TAXABLE VALUE		80,000	
	0609sp79500		SCHOOL TAXABLE VALUE		50,000	
	100x498x250x248x150x217		AG002 Ag Dist #2		.00 MT	
	FRNT 100.00 DPTH		FD029 Oswegatchie Fire Pro		80,000 TO M	
	ACRES 1.90 BANK8888830					
	EAST-0209750 NRTH-1698054					
	DEED BOOK 2009 PG-8712					
	FULL MARKET VALUE	80,000				

59.004-2-15.52				59.004-2-15.52		*****
59.004-2-15.52	5377 Sh 812					1- 60- 9.62
Johnson Donald E	270 Mfg housing		Basic Star 41854	0	0	0 30,000
Johnson Nancy L	Heuvelton Centr 406404	9,000	COUNTY TAXABLE VALUE		38,000	
316 Jones Rd	FRNT 112.00 DPTH 200.00	38,000	TOWN TAXABLE VALUE		38,000	
Lisbon, NY 13658	BANK8888869		SCHOOL TAXABLE VALUE		8,000	
	EAST-0209663 NRTH-1698601		AG002 Ag Dist #2		.00 MT	
	DEED BOOK 2015 PG-15323		FD029 Oswegatchie Fire Pro		38,000 TO M	
	FULL MARKET VALUE	38,000				

STATE OF NEW YORK
COUNTY - St Lawrence
TOWN - Oswegatchie
SWIS - 406489

2 0 1 6 T E N T A T I V E A S S E S S M E N T R O L L
T A X A B L E SECTION OF THE ROLL - 1

PAGE 275
VALUATION DATE-JUL 01, 2015
TAXABLE STATUS DATE-MAR 01, 2016

TAX MAP NUMBER SEQUENCE
UNIFORM PERCENT OF VALUE IS 100.00
UNIFORM PERCENT OF VALUE IS 100.00

TAX MAP PARCEL NUMBER	PROPERTY LOCATION & CLASS	ASSESSMENT	EXEMPTION CODE	COUNTY	TOWN	SCHOOL
CURRENT OWNERS NAME	SCHOOL DISTRICT	LAND	TAX DESCRIPTION	TAXABLE VALUE		
CURRENT OWNERS ADDRESS	PARCEL SIZE/GRID COORD	TOTAL	SPECIAL DISTRICTS	ACCOUNT NO.		
***** 59.004-2-16 *****						
5365 Sh 812						1- 75- 4
59.004-2-16	210 1 Family Res		Basic Star 41854	0	0	30,000
Peccolo Marc A II	Heuvelton Centr 406404	10,200	COUNTY TAXABLE VALUE		45,000	
340 Pinkerton Rd	ReOld sty 1.7 story w/att	45,000	TOWN TAXABLE VALUE		45,000	
Ogdensburg, NY 13669	FRNT 150.00 DPTH 167.00		SCHOOL TAXABLE VALUE		15,000	
	BANK8888288		AG002 Ag Dist #2		.00 MT	
	EAST-0209846 NRTH-1698349		FD029 Oswegatchie Fire Pro		45,000 TO M	
	DEED BOOK 2014 PG-15847					
	FULL MARKET VALUE	45,000				
***** 59.004-2-17 *****						
5355 Sh 812						1- 88- 7
59.004-2-17	210 1 Family Res		COUNTY TAXABLE VALUE		55,000	
Noble Parmelia Margaret	Heuvelton Centr 406404	10,900	TOWN TAXABLE VALUE		55,000	
5355 State Highway 812	Re:Ranch w/barn	55,000	SCHOOL TAXABLE VALUE		55,000	
Ogdensburg, NY 13669	FRNT 150.00 DPTH 217.00		AG002 Ag Dist #2		.00 MT	
	EAST-0209962 NRTH-1698135		FD029 Oswegatchie Fire Pro		55,000 TO M	
	DEED BOOK 617 PG-00260					
	FULL MARKET VALUE	55,000				
***** 59.004-2-18 *****						
5347 Sh 812						1- 86- 6
59.004-2-18	210 1 Family Res		VET COM C 41132	0	17,500	0
Ross Donald	Heuvelton Centr 406404	8,500	VET COM T 41133	0	0	15,000
Ross Colleen	Re:Ranch w/att gar	70,000	Enhanced S 41834	0	0	65,300
5347 State Highway 812	FRNT 100.00 DPTH 217.00		COUNTY TAXABLE VALUE		52,500	
Ogdensburg, NY 13669	EAST-0210031 NRTH-1698019		TOWN TAXABLE VALUE		55,000	
	DEED BOOK 617 PG-00241		SCHOOL TAXABLE VALUE		4,700	
	FULL MARKET VALUE	70,000	AG002 Ag Dist #2		.00 MT	
			FD029 Oswegatchie Fire Pro		70,000 TO M	
***** 59.004-2-19 *****						
5333 Sh 812						1- 25-13
59.004-2-19	210 1 Family Res		Basic Star 41854	0	0	30,000
Ghize George D	Heuvelton Centr 406404	12,100	COUNTY TAXABLE VALUE		70,000	
509 Grant St	Re:Ranch w/det gar	70,000	TOWN TAXABLE VALUE		70,000	
Ogdensburg, NY 13669	Blk 1,Lots 1 & 2		SCHOOL TAXABLE VALUE		40,000	
	FRNT 200.00 DPTH 217.00		AG002 Ag Dist #2		.00 MT	
	ACRES 1.00		FD029 Oswegatchie Fire Pro		70,000 TO M	
	EAST-0210247 NRTH-1697703					
	DEED BOOK 2015 PG-521					
	FULL MARKET VALUE	70,000				

STATE OF NEW YORK
COUNTY - St Lawrence
TOWN - Oswegatchie
SWIS - 406489

2 0 1 6 T E N T A T I V E A S S E S S M E N T R O L L
T A X A B L E SECTION OF THE ROLL - 1

PAGE 276
VALUATION DATE-JUL 01, 2015
TAXABLE STATUS DATE-MAR 01, 2016

TAX MAP NUMBER SEQUENCE
UNIFORM PERCENT OF VALUE IS 100.00
UNIFORM PERCENT OF VALUE IS 100.00

TAX MAP PARCEL NUMBER	PROPERTY LOCATION & CLASS	ASSESSMENT	EXEMPTION CODE	COUNTY	TOWN	SCHOOL
CURRENT OWNERS NAME	SCHOOL DISTRICT	LAND	TAX DESCRIPTION	TAXABLE VALUE		
CURRENT OWNERS ADDRESS	PARCEL SIZE/GRID COORD	TOTAL	SPECIAL DISTRICTS	ACCOUNT NO.		
***** 59.004-2-20 *****						
5341 Sh 812	210 1 Family Res		Enhanced S 41834	0	0	1- 61- 2
59.004-2-20	Heuvelton Centr 406404	11,300	COUNTY TAXABLE VALUE	70,000		65,300
Lalonde Virginia L (Lu)	Re:Ranch w/det gar/barn	70,000	TOWN TAXABLE VALUE	70,000		
5341 State Highway 812	Blk 3,Lots 1 & 2		SCHOOL TAXABLE VALUE	4,700		
Ogdensburg, NY 13669	FRNT 167.00 DPTH 217.00		AG002 Ag Dist #2	.00 MT		
	EAST-0210101 NRTH-1697905		FD029 Oswegatchie Fire Pro	70,000 TO M		
	DEED BOOK 2000 PG-19542					
	FULL MARKET VALUE	70,000				
***** 59.004-2-22 *****						
5325 Sh 812	270 Mfg housing		COUNTY TAXABLE VALUE	30,000		1- 26- 1
59.004-2-22	Heuvelton Centr 406404	8,500	TOWN TAXABLE VALUE	30,000		
Harper Dennis R	FRNT 100.00 DPTH 217.00	30,000	SCHOOL TAXABLE VALUE	30,000		
Harper Larie M	BANK8888288		AG002 Ag Dist #2	.00 MT		
5325 State Highway 812	EAST-0210333 NRTH-1697585		FD029 Oswegatchie Fire Pro	30,000 TO M		
Ogdensburg, NY 13669	DEED BOOK 1999 PG-14785					
	FULL MARKET VALUE	30,000				
***** 59.004-2-23 *****						
5321 Sh 812	210 1 Family Res		VET WAR C 41122	0	12,000	1- 25-15
59.004-2-23	Heuvelton Centr 406404	10,100	VET WAR T 41123	0	0	9,000
Lalonde Paul F	Re:Ranch w/att gar	90,000	Enhanced S 41834	0	0	0
Lalonde Patricia	FRNT 134.00 DPTH 217.00		COUNTY TAXABLE VALUE	78,000		65,300
5321 State Highway 812	EAST-0210391 NRTH-1697488		TOWN TAXABLE VALUE	81,000		
Ogdensburg, NY 13669	DEED BOOK 1017 PG-00615		SCHOOL TAXABLE VALUE	24,700		
	FULL MARKET VALUE	90,000	AG002 Ag Dist #2	.00 MT		
			FD029 Oswegatchie Fire Pro	90,000 TO M		
***** 59.004-2-24 *****						
5283 Sh 812	240 Rural res		VET COM C 41132	0	20,000	1-102- 2
59.004-2-24	Heuvelton Centr 406404	78,600	VET COM T 41133	0	0	15,000
Wright William L	ACRES 166.50	140,000	Basic Star 41854	0	0	0
5283 State Highway 812	EAST-0210462 NRTH-1696504		COUNTY TAXABLE VALUE	120,000		30,000
Ogdensburg, NY 13669	DEED BOOK 1999 PG-17468		TOWN TAXABLE VALUE	125,000		
	FULL MARKET VALUE	140,000	SCHOOL TAXABLE VALUE	110,000		
			AG002 Ag Dist #2	.00 MT		
			FD029 Oswegatchie Fire Pro	140,000 TO M		

STATE OF NEW YORK
 COUNTY - St Lawrence
 TOWN - Oswegatchie
 SWIS - 406489

2 0 1 6 T E N T A T I V E A S S E S S M E N T R O L L
 T A X A B L E SECTION OF THE ROLL - 1

PAGE 277
 VALUATION DATE-JUL 01, 2015
 TAXABLE STATUS DATE-MAR 01, 2016

TAX MAP NUMBER SEQUENCE
 UNIFORM PERCENT OF VALUE IS 100.00
 UNIFORM PERCENT OF VALUE IS 100.00

TAX MAP PARCEL NUMBER	PROPERTY LOCATION & CLASS	ASSESSMENT	EXEMPTION CODE	COUNTY	TOWN	SCHOOL
CURRENT OWNERS NAME	SCHOOL DISTRICT	LAND	TAX DESCRIPTION	TAXABLE VALUE		ACCOUNT NO.
CURRENT OWNERS ADDRESS	PARCEL SIZE/GRID COORD	TOTAL	SPECIAL DISTRICTS			
***** 59.004-2-25 *****						
	871 Cr 4					1- 54- 3
59.004-2-25	210 1 Family Res		VET COM C 41132	0	20,000	0
Hazelton Raymond	Heuvelton Centr 406404	14,000	VET COM T 41133	0	0	15,000
Hazelton Sally	Re:Ranch w/det gar	92,000	VET DIS C 41142	0	13,800	0
871 County Route 4	FRNT 550.00 DPTH 367.00		VET DIS T 41143	0	0	13,800
Ogdensburg, NY 13669	ACRES 4.60		Enhanced S 41834	0	0	0
	EAST-0209992 NRTH-1697361		COUNTY TAXABLE VALUE		58,200	
	DEED BOOK 881 PG-01055		TOWN TAXABLE VALUE		63,200	
	FULL MARKET VALUE	92,000	SCHOOL TAXABLE VALUE		26,700	
			AG002 Ag Dist #2		.00 MT	
			FD029 Oswegatchie Fire Pro		92,000 TO M	
***** 59.004-2-26 *****						
	865 Cr 4					1- 61-11
59.004-2-26	210 1 Family Res		VET WAR C 41122	0	12,000	0
Montpetit Paul T	Heuvelton Centr 406404	11,300	VET WAR T 41123	0	0	9,000
Montpetit Christina D	Re:Ranch w/att gar	116,000	VET DIS C 41142	0	11,600	0
865 County Route 4	re:0905sp85000		VET DIS T 41143	0	0	11,600
Ogdensburg, NY 13669	FRNT 150.00 DPTH 367.00		Basic Star 41854	0	0	0
	BANK8888830		COUNTY TAXABLE VALUE		92,400	
	EAST-0209731 NRTH-1697180		TOWN TAXABLE VALUE		95,400	
	DEED BOOK 2005 PG-16828		SCHOOL TAXABLE VALUE		86,000	
	FULL MARKET VALUE	116,000	AG002 Ag Dist #2		.00 MT	
			FD029 Oswegatchie Fire Pro		116,000 TO M	
***** 59.004-2-27.1 *****						
	859 Cr 4					1- 27- 4
59.004-2-27.1	210 1 Family Res		Basic Star 41854	0	0	0
Hilborne Kenneth	Heuvelton Centr 406404	12,600	COUNTY TAXABLE VALUE		96,000	
Hilborne Rita	Re:1.5 Cape W/att Garage	96,000	TOWN TAXABLE VALUE		96,000	
859 County Route 4	And Det Garage		SCHOOL TAXABLE VALUE		66,000	
Ogdensburg, NY 13669	FRNT 175.00 DPTH		AG002 Ag Dist #2		.00 MT	
	ACRES 1.90		FD029 Oswegatchie Fire Pro		96,000 TO M	
	EAST-0209476 NRTH-1697135					
	DEED BOOK 970 PG-00921					
	FULL MARKET VALUE	96,000				
***** 59.004-2-29 *****						
	853 Cr 4					1- 79- 8
59.004-2-29	210 1 Family Res		Basic Star 41854	0	0	0
Harper David	Heuvelton Centr 406404	9,700	COUNTY TAXABLE VALUE		110,000	
Brabant Cheryl	FRNT 125.00 DPTH 214.00	110,000	TOWN TAXABLE VALUE		110,000	
853 County Route 4	BANK8888870		SCHOOL TAXABLE VALUE		80,000	
Ogdensburg, NY 13669	EAST-0209492 NRTH-1696946		AG002 Ag Dist #2		.00 MT	
	DEED BOOK 1007 PG-00178		FD029 Oswegatchie Fire Pro		110,000 TO M	
	FULL MARKET VALUE	110,000				

STATE OF NEW YORK
COUNTY - St Lawrence
TOWN - Oswegatchie
SWIS - 406489

2 0 1 6 T E N T A T I V E A S S E S S M E N T R O L L
T A X A B L E SECTION OF THE ROLL - 1

PAGE 278
VALUATION DATE-JUL 01, 2015
TAXABLE STATUS DATE-MAR 01, 2016

TAX MAP NUMBER SEQUENCE
UNIFORM PERCENT OF VALUE IS 100.00
UNIFORM PERCENT OF VALUE IS 100.00

TAX MAP PARCEL NUMBER	PROPERTY LOCATION & CLASS	ASSESSMENT	EXEMPTION CODE	COUNTY	TOWN	SCHOOL
CURRENT OWNERS NAME	SCHOOL DISTRICT	LAND	TAX DESCRIPTION	TAXABLE VALUE		
CURRENT OWNERS ADDRESS	PARCEL SIZE/GRID COORD	TOTAL	SPECIAL DISTRICTS			ACCOUNT NO.
***** 59.004-2-30 *****						
845 Cr 4						1- 47- 6
59.004-2-30	210 1 Family Res		VET COM C 41132	0	16,250	0
Florin Lorre	Heuvelton Centr 406404	12,700	VET COM T 41133	0	0	15,000
PO Box 622	Blk 2 Lots 1 & 2	65,000	Enhanced S 41834	0	0	65,000
Ogdensburg, NY 13669	FRNT 234.00 DPTH 217.00		COUNTY TAXABLE VALUE		48,750	
	EAST-0209282 NRTH-1696786		TOWN TAXABLE VALUE		50,000	
	DEED BOOK 825 PG-00243		SCHOOL TAXABLE VALUE		0	
	FULL MARKET VALUE	65,000	AG002 Ag Dist #2		.00 MT	
			FD029 Oswegatchie Fire Pro		65,000	TO M
***** 59.004-2-31 *****						
823 Cr 4						1- 88- 2
59.004-2-31	210 1 Family Res		COUNTY TAXABLE VALUE		65,000	
Callahan Kara A	Heuvelton Centr 406404	8,700	TOWN TAXABLE VALUE		65,000	
823 County Route 4	Re:042011spl2000 Foreclos	65,000	SCHOOL TAXABLE VALUE		65,000	
Ogdensburg, NY 13669	FRNT 105.00 DPTH 217.00		AG002 Ag Dist #2		.00 MT	
	EAST-0208889 NRTH-1696567		FD029 Oswegatchie Fire Pro		65,000	TO M
	DEED BOOK 2015 PG-1898					
	FULL MARKET VALUE	65,000				
***** 59.004-2-32 *****						
795,802 Cr 4						1- 35- 2
59.004-2-32	240 Rural res		Basic Star 41854	0	0	30,000
Burwell Victor D	Heuvelton Centr 406404	73,400	COUNTY TAXABLE VALUE		145,000	
802 County Route 4	ACRES 163.60	145,000	TOWN TAXABLE VALUE		145,000	
Ogdensburg, NY 13669	EAST-0207958 NRTH-1697242		SCHOOL TAXABLE VALUE		115,000	
	DEED BOOK 1076 PG-196		AG002 Ag Dist #2		.00 MT	
	FULL MARKET VALUE	145,000	FD029 Oswegatchie Fire Pro		145,000	TO M
***** 59.004-2-33 *****						
90 Delaney Rd						1- 54- 6.2
59.004-2-33	270 Mfg housing		Basic Star 41854	0	0	30,000
Mills Ronald	Heuvelton Centr 406404	12,000	COUNTY TAXABLE VALUE		65,000	
Mills Donna	FRNT 200.00 DPTH 200.00	65,000	TOWN TAXABLE VALUE		65,000	
90 Delaney Rd	BANK8888869		SCHOOL TAXABLE VALUE		35,000	
Ogdensburg, NY 13669	EAST-0206348 NRTH-1697319		AG002 Ag Dist #2		.00 MT	
	DEED BOOK 913 PG-00894		FD029 Oswegatchie Fire Pro		65,000	TO M
	FULL MARKET VALUE	65,000				
***** 59.004-2-34.2 *****						
68 Delaney Rd						1- 54- 6.4
59.004-2-34.2	210 1 Family Res		Basic Star 41854	0	0	30,000
Ritchie Thomas P	Heuvelton Centr 406404	12,400	COUNTY TAXABLE VALUE		115,000	
Ritchie Patricia A	Re:split Level W/det Gar	115,000	TOWN TAXABLE VALUE		115,000	
68 Delaney Rd	FRNT 300.00 DPTH		SCHOOL TAXABLE VALUE		85,000	
Ogdensburg, NY 13669	ACRES 1.40		AG002 Ag Dist #2		.00 MT	
	EAST-0206619 NRTH-1696812		FD029 Oswegatchie Fire Pro		115,000	TO M
	DEED BOOK 1005 PG-00473					
	FULL MARKET VALUE	115,000				

STATE OF NEW YORK
COUNTY - St Lawrence
TOWN - Oswegatchie
SWIS - 406489

2 0 1 6 T E N T A T I V E A S S E S S M E N T R O L L
T A X A B L E SECTION OF THE ROLL - 1

PAGE 279
VALUATION DATE-JUL 01, 2015
TAXABLE STATUS DATE-MAR 01, 2016

TAX MAP NUMBER SEQUENCE
UNIFORM PERCENT OF VALUE IS 100.00
UNIFORM PERCENT OF VALUE IS 100.00

TAX MAP PARCEL NUMBER	PROPERTY LOCATION & CLASS	ASSESSMENT	EXEMPTION CODE-----	COUNTY-----	TOWN-----	SCHOOL
CURRENT OWNERS NAME	SCHOOL DISTRICT	LAND	TAX DESCRIPTION	TAXABLE VALUE		
CURRENT OWNERS ADDRESS	PARCEL SIZE/GRID COORD	TOTAL	SPECIAL DISTRICTS			ACCOUNT NO.

59.004-2-34.12	Delaney Rd			59.004-2-34.12		*****
O'Shea Donald	311 Res vac land		COUNTY TAXABLE VALUE	10,000		1- 54- 6.1
PO Box 1005	Heuvelton Centr 406404	10,000	TOWN TAXABLE VALUE	10,000		
Ogdensburg, NY 13669	FRNT 150.00 DPTH	10,000	SCHOOL TAXABLE VALUE	10,000		
	ACRES 3.50		AG002 Ag Dist #2	.00 MT		
	EAST-0206607 NRTH-1697330		FD029 Oswegatchie Fire Pro	10,000 TO M		
	DEED BOOK 1011 PG-00604					
	FULL MARKET VALUE	10,000				

59.004-2-34.112	74 Delaney Rd			59.004-2-34.112		*****
Mashaw Todd R	210 1 Family Res		CW_15_VET/ 41162	0	12,000	0 0
Mashaw Arlene E	Heuvelton Centr 406404	12,600	Basic Star 41854	0	0	30,000
74 Delaney Rd	Re:07sp6300vac	155,000	COUNTY TAXABLE VALUE		143,000	
Ogdensburg, NY 13669	FRNT 150.00 DPTH 550.00		TOWN TAXABLE VALUE		155,000	
	ACRES 1.90 BANK8888830		SCHOOL TAXABLE VALUE		125,000	
	EAST-0206653 NRTH-1697090		AG002 Ag Dist #2	.00 MT		
	DEED BOOK 2007 PG-15604		FD029 Oswegatchie Fire Pro	155,000 TO M		
	FULL MARKET VALUE	155,000				

59.004-2-35.1	111 Delaney Rd			59.004-2-35.1		*****
Small Mark	210 1 Family Res		Basic Star 41854	0	0	1- 54- 6.3
111 Delaney Rd	Heuvelton Centr 406404	12,400	COUNTY TAXABLE VALUE		95,000	0 30,000
Ogdensburg, NY 13669	Re:Ranch W/det Gar	95,000	TOWN TAXABLE VALUE		95,000	
	FRNT 289.00 DPTH		SCHOOL TAXABLE VALUE		65,000	
	ACRES 1.40		AG002 Ag Dist #2	.00 MT		
	EAST-0205832 NRTH-1697768		FD029 Oswegatchie Fire Pro	95,000 TO M		
	DEED BOOK 2006 PG-8278					
	FULL MARKET VALUE	95,000				

59.004-2-36.1	125 Delaney Rd			59.004-2-36.1		*****
Franch Joseph	210 1 Family Res		Enhanced S 41834	0	0	1-101- 4
Franch Elizabeth	Heuvelton Centr 406404	12,700	COUNTY TAXABLE VALUE		97,000	0 65,300
125 Delaney Rd	Addition to Garage 12x24	97,000	TOWN TAXABLE VALUE		97,000	
Ogdensburg, NY 13669	FRNT 315.00 DPTH		SCHOOL TAXABLE VALUE		31,700	
	ACRES 2.00		AG002 Ag Dist #2	.00 MT		
	EAST-0205723 NRTH-1698044		FD029 Oswegatchie Fire Pro	97,000 TO M		
	DEED BOOK 960 PG-78					
	FULL MARKET VALUE	97,000				

59.004-2-37	Delaney Rd			59.004-2-37		*****
Blevins Lynn	105 Vac farmland		COUNTY TAXABLE VALUE	25,000		1- 50- 6
Blevins Betsy	Ogdensburg Csd 401200	25,000	TOWN TAXABLE VALUE	25,000		
122 Delaney Rd	ACRES 41.80	25,000	SCHOOL TAXABLE VALUE	25,000		
Ogdensburg, NY 13669	EAST-0204710 NRTH-1697565		AG002 Ag Dist #2	.00 MT		
	DEED BOOK 1092 PG-1016		FD029 Oswegatchie Fire Pro	25,000 TO M		
	FULL MARKET VALUE	25,000				

STATE OF NEW YORK
COUNTY - St Lawrence
TOWN - Oswegatchie
SWIS - 406489

2 0 1 6 T E N T A T I V E A S S E S S M E N T R O L L
T A X A B L E SECTION OF THE ROLL - 1

PAGE 280
VALUATION DATE-JUL 01, 2015
TAXABLE STATUS DATE-MAR 01, 2016

TAX MAP NUMBER SEQUENCE
UNIFORM PERCENT OF VALUE IS 100.00
UNIFORM PERCENT OF VALUE IS 100.00

TAX MAP PARCEL NUMBER	PROPERTY LOCATION & CLASS	ASSESSMENT	EXEMPTION CODE	COUNTY	TOWN	SCHOOL
CURRENT OWNERS NAME	SCHOOL DISTRICT	LAND	TAX DESCRIPTION	TAXABLE VALUE		
CURRENT OWNERS ADDRESS	PARCEL SIZE/GRID COORD	TOTAL	SPECIAL DISTRICTS	ACCOUNT NO.		
***** 59.004-2-48.2 *****						
59.004-2-48.2	25 Mcintyre Rd					1-101- 6.2
Spears Ronald E	210 1 Family Res		Basic Star 41854	0	0	30,000
Spears Diane E	Ogdensburg Csd 401200	13,200	Home Imp - 44212	0	3,516	0
25 McIntyre Rd	FRNT 818.00 DPTH 193.00	100,000	COUNTY TAXABLE VALUE		96,484	
Ogdensburg, NY 13669	ACRES 3.10		TOWN TAXABLE VALUE		100,000	
	EAST-0204313 NRTH-1701133		SCHOOL TAXABLE VALUE		70,000	
	DEED BOOK 00969 PG-01117		AG002 Ag Dist #2		.00 MT	
	FULL MARKET VALUE	100,000	FD029 Oswegatchie Fire Pro		96,484 TO M	
			3,516 EX			
***** 59.004-2-50 *****						
59.004-2-50	5433 Sh 812					1- 28- 6
Brothers Amiee L	270 Mfg housing		Basic Star 41854	0	0	26,000
5433 State Highway 812	Heuvelton Centr 406404	6,300	COUNTY TAXABLE VALUE		26,000	
Ogdensburg, NY 13669-5322	FRNT 100.00 DPTH 100.00	26,000	TOWN TAXABLE VALUE		26,000	
	EAST-0208892 NRTH-1699834		SCHOOL TAXABLE VALUE		0	
	DEED BOOK 2015 PG-5651		AG002 Ag Dist #2		.00 MT	
	FULL MARKET VALUE	26,000	FD029 Oswegatchie Fire Pro		26,000 TO M	
***** 59.004-2-52 *****						
59.004-2-52	46 Delaney Rd					1- 52-14.3
Conant Elden W	210 1 Family Res		VET COM C 41132	0	18,750	0
Conant Cathleen M	Heuvelton Centr 406404	13,500	VET COM T 41133	0	0	15,000
46 Delaney Rd	Re:Ranch w/att gar	75,000	Enhanced S 41834	0	0	65,300
Ogdensburg, NY 13669	FRNT 380.00 DPTH 413.00		COUNTY TAXABLE VALUE		56,250	
	ACRES 3.60		TOWN TAXABLE VALUE		60,000	
	EAST-0206937 NRTH-1696390		SCHOOL TAXABLE VALUE		9,700	
	DEED BOOK 2011 PG-6008		AG002 Ag Dist #2		.00 MT	
	FULL MARKET VALUE	75,000	FD029 Oswegatchie Fire Pro		75,000 TO M	
***** 59.004-2-53 *****						
59.004-2-53	5383 Sh 812					1- 60- 9.5
Ladouceur Jamie M	210 1 Family Res		Basic Star 41854	0	0	30,000
Ladouceur Elizabeth A	Heuvelton Centr 406404	12,400	COUNTY TAXABLE VALUE		95,000	
5383 State Highway 812	Re:Two Story	95,000	TOWN TAXABLE VALUE		95,000	
Ogdensburg, NY 13669	FRNT 200.00 DPTH 300.00		SCHOOL TAXABLE VALUE		65,000	
	ACRES 1.40 BANK8888830		AG002 Ag Dist #2		.00 MT	
	EAST-0209551 NRTH-1698694		FD029 Oswegatchie Fire Pro		95,000 TO M	
	DEED BOOK 2012 PG-16812					
	FULL MARKET VALUE	95,000				
***** 59.004-2-60.111 *****						
59.004-2-60.111	5369 Sh 812					1- 60- 9.63
Perry Timothy H	449 Other Storag		COUNTY TAXABLE VALUE		51,000	
Perry Debra J	Heuvelton Centr 406404	11,000	TOWN TAXABLE VALUE		51,000	
7211 State Highway 68	ACRES 4.80	51,000	SCHOOL TAXABLE VALUE		51,000	
Ogdensburg, NY 13669	EAST-0209502 NRTH-1698365		AG002 Ag Dist #2		.00 MT	
	DEED BOOK 2015 PG-16999		FD029 Oswegatchie Fire Pro		51,000 TO M	
	FULL MARKET VALUE	51,000				

STATE OF NEW YORK
COUNTY - St Lawrence
TOWN - Oswegatchie
SWIS - 406489

2 0 1 6 T E N T A T I V E A S S E S S M E N T R O L L
T A X A B L E SECTION OF THE ROLL - 1

PAGE 281
VALUATION DATE-JUL 01, 2015
TAXABLE STATUS DATE-MAR 01, 2016

TAX MAP NUMBER SEQUENCE
UNIFORM PERCENT OF VALUE IS 100.00
UNIFORM PERCENT OF VALUE IS 100.00

TAX MAP PARCEL NUMBER	PROPERTY LOCATION & CLASS	ASSESSMENT	EXEMPTION CODE	COUNTY	TOWN	SCHOOL
CURRENT OWNERS NAME	SCHOOL DISTRICT	LAND	TAX DESCRIPTION	TAXABLE VALUE		
CURRENT OWNERS ADDRESS	PARCEL SIZE/GRID COORD	TOTAL	SPECIAL DISTRICTS	ACCOUNT NO.		

59.004-2-60.112	Sh 812			59.004-2-60.112	*****	
Billings Darlene F	321 Abandoned ag		COUNTY TAXABLE VALUE	25,000		
Billings Timothy B	Heuvelton Centr 406404	25,000	TOWN TAXABLE VALUE	25,000		
847 County Route 4	Re:0913sp35000vac	25,000	SCHOOL TAXABLE VALUE	25,000		
Ogdensburg, NY 13669	ACRES 42.60		AG002 Ag Dist #2	.00 MT		
	EAST-0209326 NRTH-1697712		FD029 Oswegatchie Fire Pro	25,000 TO M		
	DEED BOOK 2013 PG-15100					
	FULL MARKET VALUE	25,000				

59.004-2-64.2	Off McIntyre Rd			59.004-2-64.2	*****	
Spears Ronald E	105 Vac farmland		COUNTY TAXABLE VALUE	8,000		
25 McIntyre Rd	Ogdensburg Csd 401200	8,000	TOWN TAXABLE VALUE	8,000		
Ogdensburg, NY 13669	Re:rear Land To	8,000	SCHOOL TAXABLE VALUE	8,000		
	59.004-2-48.2		AG002 Ag Dist #2	.00 MT		
	827x1082x893x1102		FD029 Oswegatchie Fire Pro	8,000 TO M		
	ACRES 21.50					
	EAST-0204694 NRTH-1700615					
	DEED BOOK 1094 PG-346					
	FULL MARKET VALUE	8,000				

59.004-2-65.1	Delaney Rd			59.004-2-65.1	*****	
St Pierre Danny M	314 Rural vac<10		COUNTY TAXABLE VALUE	7,000	1- 87- 4.1	
St Pierre Kathryn	Heuvelton Centr 406404	7,000	TOWN TAXABLE VALUE	7,000		
222 Delaney Rd	208x192x208x202	7,000	SCHOOL TAXABLE VALUE	7,000		
Ogdensburg, NY 13669	FRNT 208.00 DPTH 197.00		AG002 Ag Dist #2	.00 MT		
	EAST-0205969 NRTH-1699999		FD029 Oswegatchie Fire Pro	7,000 TO M		
	DEED BOOK 2006 PG-22110					
	FULL MARKET VALUE	7,000				

59.004-2-65.22	214 Delaney Rd			59.004-2-65.22	*****	
Mills Michael A	210 1 Family Res		Basic Star 41854	0	0	30,000
Mills Dawn M	Heuvelton Centr 406404	12,700	COUNTY TAXABLE VALUE	140,000		
214 Delaney Rd	0605SP8000Vac	140,000	TOWN TAXABLE VALUE	140,000		
Ogdensburg, NY 13669	FRNT 350.00 DPTH 250.00		SCHOOL TAXABLE VALUE	110,000		
	ACRES 2.00 BANK8888830		AG002 Ag Dist #2	.00 MT		
	EAST-0205952 NRTH-1699750		FD029 Oswegatchie Fire Pro	140,000 TO M		
	DEED BOOK 2005 PG-10252					
	FULL MARKET VALUE	140,000				

59.004-2-65.211	5445 SH 812			59.004-2-65.211	*****	
Snover James W	240 Rural res		Basic Star 41854	0	0	30,000
Snover Kimberly V	Heuvelton Centr 406404	30,900	COUNTY TAXABLE VALUE	215,000		
5445 State Highway 812	Easement 2014/4623	215,000	TOWN TAXABLE VALUE	215,000		
Ogdensburg, NY 13669	ACRES 50.90		SCHOOL TAXABLE VALUE	185,000		
	EAST-0208354 NRTH-1700468		AG002 Ag Dist #2	.00 MT		
	DEED BOOK 2007 PG-20436		FD029 Oswegatchie Fire Pro	215,000 TO M		
	FULL MARKET VALUE	215,000				

STATE OF NEW YORK
COUNTY - St Lawrence
TOWN - Oswegatchie
SWIS - 406489

2 0 1 6 T E N T A T I V E A S S E S S M E N T R O L L
T A X A B L E SECTION OF THE ROLL - 1

PAGE 282
VALUATION DATE-JUL 01, 2015
TAXABLE STATUS DATE-MAR 01, 2016

TAX MAP NUMBER SEQUENCE
UNIFORM PERCENT OF VALUE IS 100.00
UNIFORM PERCENT OF VALUE IS 100.00

TAX MAP PARCEL NUMBER	PROPERTY LOCATION & CLASS	ASSESSMENT	EXEMPTION CODE	COUNTY	TOWN	SCHOOL
CURRENT OWNERS NAME	SCHOOL DISTRICT	LAND	TAX DESCRIPTION	TAXABLE VALUE		
CURRENT OWNERS ADDRESS	PARCEL SIZE/GRID COORD	TOTAL	SPECIAL DISTRICTS			ACCOUNT NO.
***** 59.004-2-65.212 *****						
59.004-2-65.212	Delaney Rd 105 Vac farmland		Ag Distric 41720	0	26,528	26,528 26,528
Knollwood Farm, LLC	Heuvelton Centr 406404	40,000	COUNTY TAXABLE VALUE		13,472	
322 Wood Rd	Re:07sp40000vac	40,000	TOWN TAXABLE VALUE		13,472	
Lisbon, NY 13658	ACRES 29.50 BANK9999985		SCHOOL TAXABLE VALUE		13,472	
	EAST-0205345 NRTH-1699941		AG002 Ag Dist #2		.00 MT	
MAY BE SUBJECT TO PAYMENT	DEED BOOK 2007 PG-20099		FD029 Oswegatchie Fire Pro		13,472 TO M	
UNDER AGDIST LAW TIL 2020	FULL MARKET VALUE	40,000	26,528 EX			
***** 59.004-2-69.1 *****						
59.004-2-69.1	122 Delaney Rd 240 Rural res		Basic Star 41854	0	0	1- 54- 6.11 30,000
Blevins Lynn L	Heuvelton Centr 406404	32,000	Solar Ener 49500	0	15,000	15,000 15,000
Blevins Betsy L	ACRES 55.20	155,000	COUNTY TAXABLE VALUE		140,000	
122 Delaney Rd	EAST-0205332 NRTH-1698320		TOWN TAXABLE VALUE		140,000	
Ogdensburg, NY 13669	DEED BOOK 1001 PG-906		SCHOOL TAXABLE VALUE		110,000	
	FULL MARKET VALUE	155,000	AG002 Ag Dist #2		.00 MT	
			FD029 Oswegatchie Fire Pro		155,000 TO M	
***** 59.004-2-70 *****						
59.004-2-70	Delaney Rd 311 Res vac land		COUNTY TAXABLE VALUE		7,000	
Ritchie Thomas P	Heuvelton Centr 406404	7,000	TOWN TAXABLE VALUE		7,000	
Ritchie Patricia A	ACRES 10.20	7,000	SCHOOL TAXABLE VALUE		7,000	
68 Delaney Rd	EAST-0207093 NRTH-1696961		AG002 Ag Dist #2		.00 MT	
Ogdensburg, NY 13669	DEED BOOK 2003 PG-8280		FD029 Oswegatchie Fire Pro		7,000 TO M	
	FULL MARKET VALUE	7,000				
***** 59.004-2-71 *****						
59.004-2-71	847 Cr 4 270 Mfg housing		Basic Star 41854	0	0	1- 60- 9.6 30,000
Billings Timothy	Heuvelton Centr 406404	16,400	COUNTY TAXABLE VALUE		55,000	
Billings Darlene	Re:DW w/det gar	55,000	TOWN TAXABLE VALUE		55,000	
847 County Route 4	ACRES 9.40		SCHOOL TAXABLE VALUE		25,000	
Ogdensburg, NY 13669	EAST-0208849 NRTH-1697052		AG002 Ag Dist #2		.00 MT	
	DEED BOOK 1008 PG-293		FD029 Oswegatchie Fire Pro		55,000 TO M	
	FULL MARKET VALUE	55,000				
***** 59.004-2-74.1 *****						
59.004-2-74.1	5371 Sh 812 270 Mfg housing		Enhanced S 41834	0	0	0 60,000
Kerr Richard	Heuvelton Centr 406404	7,000	COUNTY TAXABLE VALUE		60,000	
Kerr Peggy	Re:DW w/det gar	60,000	TOWN TAXABLE VALUE		60,000	
5371 State Highway 812	FRNT 100.00 DPTH 200.00		SCHOOL TAXABLE VALUE		0	
Ogdensburg, NY 13669	EAST-0209718 NRTH-1698516		AG002 Ag Dist #2		.00 MT	
	DEED BOOK 2011 PG-17558		FD029 Oswegatchie Fire Pro		60,000 TO M	
	FULL MARKET VALUE	60,000				

STATE OF NEW YORK
COUNTY - St Lawrence
TOWN - Oswegatchie
SWIS - 406489

2 0 1 6 T E N T A T I V E A S S E S S M E N T R O L L
T A X A B L E SECTION OF THE ROLL - 1

PAGE 283
VALUATION DATE-JUL 01, 2015
TAXABLE STATUS DATE-MAR 01, 2016

TAX MAP NUMBER SEQUENCE
UNIFORM PERCENT OF VALUE IS 100.00
UNIFORM PERCENT OF VALUE IS 100.00

TAX MAP PARCEL NUMBER	PROPERTY LOCATION & CLASS	ASSESSMENT	EXEMPTION CODE-----	COUNTY-----	TOWN-----	SCHOOL
CURRENT OWNERS NAME	SCHOOL DISTRICT	LAND	TAX DESCRIPTION	TAXABLE VALUE		
CURRENT OWNERS ADDRESS	PARCEL SIZE/GRID COORD	TOTAL	SPECIAL DISTRICTS			ACCOUNT NO.

5440 Sh 812				59.004-3-2.2		*****
59.004-3-2.2	210 1 Family Res		VET WAR C 41122	0	12,000	0
Vinch Timmy A	Heuvelton Centr 406404	15,200	VET WAR T 41123	0	0	9,000
5440 State Highway 812	FRNT 25.00 DPTH	102,500	Basic Star 41854	0	0	30,000
Ogdensburg, NY 13669-4316	ACRES 7.00 BANK8888288		COUNTY TAXABLE VALUE		90,500	
	EAST-0209345 NRTH-1700445		TOWN TAXABLE VALUE		93,500	
	DEED BOOK 1075 PG-382		SCHOOL TAXABLE VALUE		72,500	
	FULL MARKET VALUE	102,500	AG002 Ag Dist #2		.00 MT	
			FD029 Oswegatchie Fire Pro		102,500 TO M	

5434 Sh 812				59.004-3-2.11		*****
59.004-3-2.11	210 1 Family Res		COUNTY TAXABLE VALUE		50,000	1- 45-14.1
Vinch Carrie F	Heuvelton Centr 406404	12,200	TOWN TAXABLE VALUE		50,000	
5440 State Highway 812	155x259x30x135x288	50,000	SCHOOL TAXABLE VALUE		50,000	
Ogdensburg, NY 13669	FRNT 155.00 DPTH 274.00		AG002 Ag Dist #2		.00 MT	
	ACRES 1.00		FD029 Oswegatchie Fire Pro		50,000 TO M	
	EAST-0209077 NRTH-1700004					
	DEED BOOK 1110 PG-94					
	FULL MARKET VALUE	50,000				

903 Cr 4				59.004-3-2.31		*****
59.004-3-2.31	270 Mfg housing		Enhanced S 41834	0	0	0
Brien Robert A	Heuvelton Centr 406404	11,200	COUNTY TAXABLE VALUE		40,000	40,000
Brien Frances A	Re:m.h. W/add	40,000	TOWN TAXABLE VALUE		40,000	
903 County Route 4	180'rfx175x173x170'rf		SCHOOL TAXABLE VALUE		0	
Ogdensburg, NY 13669	FRNT 180.00 DPTH 177.00		AG002 Ag Dist #2		.00 MT	
	EAST-0209133 NRTH-1699849		FD029 Oswegatchie Fire Pro		40,000 TO M	
	DEED BOOK 1999 PG-22322					
	FULL MARKET VALUE	40,000				

919 Cr 4				59.004-3-4.1		*****
59.004-3-4.1	210 1 Family Res		Enhanced S 41834	0	0	0
Armstrong Lesley	Heuvelton Centr 406404	13,500	COUNTY TAXABLE VALUE		115,000	65,300
Armstrong Lois	FRNT 283.00 DPTH	115,000	TOWN TAXABLE VALUE		115,000	
919 County Route 4	ACRES 1.50		SCHOOL TAXABLE VALUE		49,700	
Ogdensburg, NY 13669	EAST-0209326 NRTH-1699986		AG002 Ag Dist #2		.00 MT	
	DEED BOOK 892 PG-1009		FD029 Oswegatchie Fire Pro		115,000 TO M	
	FULL MARKET VALUE	115,000				

923 Cr 4				59.004-3-5		*****
59.004-3-5	210 1 Family Res		COUNTY TAXABLE VALUE		50,000	1- 45- 4
Armstrong Lesley B	Heuvelton Centr 406404	12,400	TOWN TAXABLE VALUE		50,000	
Armstrong Lois M	ACRES 1.50	50,000	SCHOOL TAXABLE VALUE		50,000	
919 County Route 4	EAST-0209499 NRTH-1700180		AG002 Ag Dist #2		.00 MT	
Ogdensburg, NY 13669	DEED BOOK 2006 PG-17166		FD029 Oswegatchie Fire Pro		50,000 TO M	
	FULL MARKET VALUE	50,000				

STATE OF NEW YORK
 COUNTY - St Lawrence
 TOWN - Oswegatchie
 SWIS - 406489

2 0 1 6 T E N T A T I V E A S S E S S M E N T R O L L
 T A X A B L E SECTION OF THE ROLL - 1

PAGE 284
 VALUATION DATE-JUL 01, 2015
 TAXABLE STATUS DATE-MAR 01, 2016

TAX MAP NUMBER SEQUENCE
 UNIFORM PERCENT OF VALUE IS 100.00
 UNIFORM PERCENT OF VALUE IS 100.00

TAX MAP PARCEL NUMBER	PROPERTY LOCATION & CLASS	ASSESSMENT	EXEMPTION CODE	COUNTY	TOWN	SCHOOL
CURRENT OWNERS NAME	SCHOOL DISTRICT	LAND	TAX DESCRIPTION	TAXABLE VALUE		
CURRENT OWNERS ADDRESS	PARCEL SIZE/GRID COORD	TOTAL	SPECIAL DISTRICTS	ACCOUNT NO.		
***** 59.004-3-6 *****						
929 Cr 4						1- 38-12
59.004-3-6	270 Mfg housing		COUNTY TAXABLE VALUE	30,000		
Armstrong Lois M	Heuvelton Centr 406404	12,800	TOWN TAXABLE VALUE	30,000		
919 County Route 4	ACRES 2.30	30,000	SCHOOL TAXABLE VALUE	30,000		
Ogdensburg, NY 13669	EAST-0209692 NRTH-1700324		AG002 Ag Dist #2	.00 MT		
	DEED BOOK 1073 PG-988		FD029 Oswegatchie Fire Pro	30,000 TO M		
	FULL MARKET VALUE	30,000				
***** 59.004-3-7 *****						
945 Cr 4						1- 38-11
59.004-3-7	210 1 Family Res		VET WAR C 41122	0	12,000	0
Corrice Anthony J	Heuvelton Centr 406404	12,300	VET WAR T 41123	0	0	9,000
Corrice Margaret P	ACRES 1.20	115,000	VET DIS C 41142	0	5,750	0
945 County Route 4	EAST-0209922 NRTH-1700455		VET DIS T 41143	0	0	5,750
Ogdensburg, NY 13669	DEED BOOK 1999 PG-7105		Enhanced S 41834	0	0	0
	FULL MARKET VALUE	115,000	COUNTY TAXABLE VALUE		97,250	
			TOWN TAXABLE VALUE		100,250	
			SCHOOL TAXABLE VALUE		49,700	
			AG002 Ag Dist #2		.00 MT	
			FD029 Oswegatchie Fire Pro		115,000 TO M	
***** 59.004-3-8.2 *****						
963 Cr 4						1- 45-14.4
59.004-3-8.2	210 1 Family Res		VET WAR C 41122	0	12,000	0
Axtell Terry	Heuvelton Centr 406404	19,000	VET WAR T 41123	0	0	9,000
Axtell Catherine	Re:New Home	195,000	Basic Star 41854	0	0	0
963 County Route 4	FRNT 950.00 DPTH 670.00		COUNTY TAXABLE VALUE		183,000	
Ogdensburg, NY 13669	ACRES 14.90		TOWN TAXABLE VALUE		186,000	
	EAST-0210292 NRTH-1700899		SCHOOL TAXABLE VALUE		165,000	
	DEED BOOK 2011 PG-18250		AG002 Ag Dist #2		.00 MT	
	FULL MARKET VALUE	195,000	FD029 Oswegatchie Fire Pro		195,000 TO M	
***** 59.004-3-8.11 *****						
1005 Cr 4						1- 45-14.31
59.004-3-8.11	270 Mfg housing		Basic Star 41854	0	0	0
Palmer Corey J	Heuvelton Centr 406404	14,600	COUNTY TAXABLE VALUE		58,000	
Chase Kristina L	Re:M.h. Addition	58,000	TOWN TAXABLE VALUE		58,000	
1005 County Route 4	Re:1204sp58000		SCHOOL TAXABLE VALUE		28,000	
Ogdensburg, NY 13669	FRNT 415.00 DPTH		AG002 Ag Dist #2		.00 MT	
	ACRES 5.80 BANK8888869		FD029 Oswegatchie Fire Pro		58,000 TO M	
	EAST-0211012 NRTH-1701352					
	DEED BOOK 2006 PG-10834					
	FULL MARKET VALUE	58,000				

STATE OF NEW YORK
COUNTY - St Lawrence
TOWN - Oswegatchie
SWIS - 406489

2 0 1 6 T E N T A T I V E A S S E S S M E N T R O L L
T A X A B L E SECTION OF THE ROLL - 1

PAGE 285
VALUATION DATE-JUL 01, 2015
TAXABLE STATUS DATE-MAR 01, 2016

TAX MAP NUMBER SEQUENCE
UNIFORM PERCENT OF VALUE IS 100.00
UNIFORM PERCENT OF VALUE IS 100.00

TAX MAP PARCEL NUMBER	PROPERTY LOCATION & CLASS	ASSESSMENT	EXEMPTION CODE	COUNTY	TOWN	SCHOOL
CURRENT OWNERS NAME	SCHOOL DISTRICT	LAND	TAX DESCRIPTION	TAXABLE VALUE		
CURRENT OWNERS ADDRESS	PARCEL SIZE/GRID COORD	TOTAL	SPECIAL DISTRICTS	ACCOUNT NO.		

987,991 Cr 4				59.004-3-8.12		*****
59.004-3-8.12	271 Mfg housings		Basic Star 41854	0	0	0 30,000
Perry Donald H Jr	Heuvelton Centr 406404	13,200	COUNTY TAXABLE VALUE		50,000	
Perry Rosemarie	Re:m.h. W/addition	50,000	TOWN TAXABLE VALUE		50,000	
991 County Route 4	3.15ad		SCHOOL TAXABLE VALUE		20,000	
Ogdensburg, NY 13669	FRNT 200.00 DPTH		AG002 Ag Dist #2		.00 MT	
	ACRES 3.00		FD029 Oswegatchie Fire Pro		50,000 TO M	
	EAST-0210766 NRTH-1701193					
	DEED BOOK 990 PG-00535					
	FULL MARKET VALUE	50,000				

996,998 Cr 4				59.004-3-9		*****
59.004-3-9	210 1 Family Res		VET COM C 41132	0	20,000	0 1- 51-12.2
Wells David P	Heuvelton Centr 406404	9,900	VET COM T 41133	0	0	15,000 0
Wells Dorothy	FRNT 130.00 DPTH 217.00	93,000	VET DIS C 41142	0	13,950	0 0
996 County Route 4	BANK8888288		VET DIS T 41143	0	0	13,950 0
Ogdensburg, NY 13669	EAST-0211105 NRTH-1700849		Enhanced S 41834	0	0	0 65,300
	DEED BOOK 00977 PG-00147		COUNTY TAXABLE VALUE		59,050	
	FULL MARKET VALUE	93,000	TOWN TAXABLE VALUE		64,050	
			SCHOOL TAXABLE VALUE		27,700	
			AG002 Ag Dist #2		.00 MT	
			FD029 Oswegatchie Fire Pro		93,000 TO M	

1034 Cr 4				59.004-3-10		*****
59.004-3-10	210 1 Family Res		Basic Star 41854	0	0	0 1- 85- 2.2
Sellers Julie A	Heuvelton Centr 406404	10,200	COUNTY TAXABLE VALUE		95,000	0 30,000
1034 County Route 4	FRNT 150.00 DPTH 167.00	95,000	TOWN TAXABLE VALUE		95,000	
Ogdensburg, NY 13669	BANK8888830		SCHOOL TAXABLE VALUE		65,000	
	EAST-0211938 NRTH-1701409		AG002 Ag Dist #2		.00 MT	
	DEED BOOK 2007 PG-13058		FD029 Oswegatchie Fire Pro		95,000 TO M	
	FULL MARKET VALUE	95,000				

1050 Cr 4				59.004-3-11.2		*****
59.004-3-11.2	210 1 Family Res		Basic Star 41854	0	0	0 30,000
Ferguson Colleen M	Heuvelton Centr 406404	12,600	COUNTY TAXABLE VALUE		100,000	
1050 County Route 4	FRNT 150.00 DPTH	100,000	TOWN TAXABLE VALUE		100,000	
Ogdensburg, NY 13669	ACRES 1.90		SCHOOL TAXABLE VALUE		70,000	
	EAST-0212142 NRTH-1701368		AG002 Ag Dist #2		.00 MT	
	DEED BOOK 2001 PG-9763		FD029 Oswegatchie Fire Pro		100,000 TO M	
	FULL MARKET VALUE	100,000				

STATE OF NEW YORK
COUNTY - St Lawrence
TOWN - Oswegatchie
SWIS - 406489

2 0 1 6 T E N T A T I V E A S S E S S M E N T R O L L
T A X A B L E SECTION OF THE ROLL - 1

PAGE 286
VALUATION DATE-JUL 01, 2015
TAXABLE STATUS DATE-MAR 01, 2016

TAX MAP NUMBER SEQUENCE
UNIFORM PERCENT OF VALUE IS 100.00
UNIFORM PERCENT OF VALUE IS 100.00

TAX MAP PARCEL NUMBER	PROPERTY LOCATION & CLASS	ASSESSMENT	EXEMPTION CODE-----	COUNTY-----	TOWN-----	SCHOOL
CURRENT OWNERS NAME	SCHOOL DISTRICT	LAND	TAX DESCRIPTION	TAXABLE VALUE		
CURRENT OWNERS ADDRESS	PARCEL SIZE/GRID COORD	TOTAL	SPECIAL DISTRICTS	ACCOUNT NO.		

59.004-3-11.11	1072 Cr 4			59.004-3-11.11		*****
Ferguson Gerald	240 Rural res		COUNTY TAXABLE VALUE	105,000		1- 85- 2.1
1072 County Route 4	Heuvelton Centr 406404	45,000	TOWN TAXABLE VALUE	105,000		
Ogdensburg, NY 13669	ACRES 103.90	105,000	SCHOOL TAXABLE VALUE	105,000		
	EAST-0212867 NRTH-1700643		AG002 Ag Dist #2	.00 MT		
	DEED BOOK 978 PG-303		FD029 Oswegatchie Fire Pro	105,000 TO M		
	FULL MARKET VALUE	105,000				

59.004-3-11.12	CR 4			59.004-3-11.12		*****
Ferguson Gerald D Trust	311 Res vac land		COUNTY TAXABLE VALUE	9,000		
% Community Bank, NA	Heuvelton Centr 406404	9,000	TOWN TAXABLE VALUE	9,000		
80 Main St	FRNT 150.00 DPTH	9,000	SCHOOL TAXABLE VALUE	9,000		
Canton, NY 13617	ACRES 1.90 BANK8888870		AG002 Ag Dist #2	.00 MT		
	EAST-0213093 NRTH-1701905		FD029 Oswegatchie Fire Pro	9,000 TO M		
	DEED BOOK 2014 PG-9364					
	FULL MARKET VALUE	9,000				

59.004-3-12.11	1071 Cr 4	80 PCT OF VALUE USED FOR EXEMPTION PURPOSES		59.004-3-12.11		*****
Sears Charlotte (Lu)	240 Rural res		VET COM C 41132	0	20,000	0
7122 Marshall Ave SE Apt 105	Heuvelton Centr 406404	71,000	VET COM T 41133	0	0	15,000
Auburn, WA 98092	ACRES 211.80	135,000	Enhanced S 41834	0	0	0
	EAST-0212038 NRTH-1702868		COUNTY TAXABLE VALUE	115,000		65,300
	DEED BOOK 1998 PG-7162		TOWN TAXABLE VALUE	120,000		
	FULL MARKET VALUE	135,000	SCHOOL TAXABLE VALUE	69,700		
			AG002 Ag Dist #2	.00 MT		
			FD029 Oswegatchie Fire Pro	135,000 TO M		

59.004-3-12.12	1103 Cr 4			59.004-3-12.12		*****
Sellers Ronald D Jr	210 1 Family Res		Basic Star 41854	0	0	0
Sellers Christine N	Heuvelton Centr 406404	10,200	COUNTY TAXABLE VALUE	85,000		30,000
1103 County Route 4	Re:Ranch	85,000	TOWN TAXABLE VALUE	85,000		
Ogdensburg, NY 13669	FRNT 132.00 DPTH 305.00		SCHOOL TAXABLE VALUE	55,000		
	BANK8888288		AG002 Ag Dist #2	.00 MT		
	EAST-0213206 NRTH-1702569		FD029 Oswegatchie Fire Pro	85,000 TO M		
	DEED BOOK 2009 PG-4480					
	FULL MARKET VALUE	85,000				

59.004-3-30	211 Pinkerton Rd			59.004-3-30		*****
Skidds James	240 Rural res		Basic Star 41854	0	0	0
Skidds Michelle	Heuvelton Centr 406404	30,000	COUNTY TAXABLE VALUE	87,000		30,000
211 Pinkerton Rd	Re:1.0sty Ranch W/det Gar	87,000	TOWN TAXABLE VALUE	87,000		
Ogdensburg, NY 13669	ACRES 49.30		SCHOOL TAXABLE VALUE	57,000		
	EAST-0215020 NRTH-1699824		AG002 Ag Dist #2	.00 MT		
	DEED BOOK 1069 PG-171		FD029 Oswegatchie Fire Pro	87,000 TO M		
	FULL MARKET VALUE	87,000				

STATE OF NEW YORK
COUNTY - St Lawrence
TOWN - Oswegatchie
SWIS - 406489

2 0 1 6 T E N T A T I V E A S S E S S M E N T R O L L
T A X A B L E SECTION OF THE ROLL - 1

PAGE 287
VALUATION DATE-JUL 01, 2015
TAXABLE STATUS DATE-MAR 01, 2016

TAX MAP NUMBER SEQUENCE
UNIFORM PERCENT OF VALUE IS 100.00
UNIFORM PERCENT OF VALUE IS 100.00

TAX MAP PARCEL NUMBER	PROPERTY LOCATION & CLASS	ASSESSMENT	EXEMPTION CODE	COUNTY	TOWN	SCHOOL
CURRENT OWNERS NAME	SCHOOL DISTRICT	LAND	TAX DESCRIPTION	TAXABLE VALUE		
CURRENT OWNERS ADDRESS	PARCEL SIZE/GRID COORD	TOTAL	SPECIAL DISTRICTS	ACCOUNT NO.		

59.004-3-31	65 Pinkerton Rd			59.004-3-31		*****
Badger Douglas	270 Mfg housing		Enhanced S 41834	0	0	1- 59-11.2
65 Pinkerton Rd	Heuvelton Centr 406404	15,200	COUNTY TAXABLE VALUE	44,000		
Ogdensburg, NY 13669	FRNT 770.00 DPTH 396.00	44,000	TOWN TAXABLE VALUE	44,000		
	ACRES 7.00		SCHOOL TAXABLE VALUE	0		
	EAST-0212877 NRTH-1697427		AG002 Ag Dist #2	.00 MT		
	DEED BOOK 905 PG-00682		FD029 Oswegatchie Fire Pro	44,000 TO M		
	FULL MARKET VALUE	44,000				

59.004-3-32.21	140,144 Pinkerton Rd			59.004-3-32.21		*****
Kirby Steven	270 Mfg housing		VET WAR C 41122	0	6,750	1- 59-12.2
Kirby Paula	Heuvelton Centr 406404	18,800	VET WAR T 41123	0	0	0
140 Pinkerton Rd	FRNT 200.00 DPTH	45,000	VET DIS C 41142	0	2,250	6,750
Ogdensburg, NY 13669	ACRES 14.20		VET DIS T 41143	0	0	0
	EAST-0214959 NRTH-1697345		Basic Star 41854	0	0	2,250
	DEED BOOK 980 PG-00898		COUNTY TAXABLE VALUE	36,000		0
	FULL MARKET VALUE	45,000	TOWN TAXABLE VALUE	36,000		30,000
			SCHOOL TAXABLE VALUE	15,000		
			AG002 Ag Dist #2	.00 MT		
			FD029 Oswegatchie Fire Pro	45,000 TO M		

59.004-3-32.31	168, 170 Pinkerton Rd			59.004-3-32.31		*****
Montroy Cassius W Jr	240 Rural res		Basic Star 41854	0	0	1-59-12.3
Montroy Carrie A	Heuvelton Centr 406404	25,800	COUNTY TAXABLE VALUE	80,000		
168 Pinkerton Rd	FRNT 561.00 DPTH	80,000	TOWN TAXABLE VALUE	80,000		
Ogdensburg, NY 13669	ACRES 42.90 BANK8888869		SCHOOL TAXABLE VALUE	50,000		
	EAST-0215667 NRTH-1698225		AG002 Ag Dist #2	.00 MT		
	DEED BOOK 2005 PG-19661		FD029 Oswegatchie Fire Pro	80,000 TO M		
	FULL MARKET VALUE	80,000				

59.004-3-32.32	196 Pinkerton Rd			59.004-3-32.32		*****
Montroy Cassius W Jr	440 Warehouse		COUNTY TAXABLE VALUE	100,000		
Montroy Carrie A	Heuvelton Centr 406404	13,200	TOWN TAXABLE VALUE	100,000		
168 Pinkerton Rd	Re:Large Garage	100,000	SCHOOL TAXABLE VALUE	100,000		
Ogdensburg, NY 13669	FRNT 380.00 DPTH 358.00		AG002 Ag Dist #2	.00 MT		
	ACRES 3.10		FD029 Oswegatchie Fire Pro	100,000 TO M		
	EAST-0215321 NRTH-1698918					
	DEED BOOK 2005 PG-19661					
	FULL MARKET VALUE	100,000				

STATE OF NEW YORK
COUNTY - St Lawrence
TOWN - Oswegatchie
SWIS - 406489

2 0 1 6 T E N T A T I V E A S S E S S M E N T R O L L
T A X A B L E SECTION OF THE ROLL - 1

PAGE 288
VALUATION DATE-JUL 01, 2015
TAXABLE STATUS DATE-MAR 01, 2016

TAX MAP NUMBER SEQUENCE
UNIFORM PERCENT OF VALUE IS 100.00
UNIFORM PERCENT OF VALUE IS 100.00

TAX MAP PARCEL NUMBER	PROPERTY LOCATION & CLASS	ASSESSMENT	EXEMPTION CODE	COUNTY	TOWN	SCHOOL
CURRENT OWNERS NAME	SCHOOL DISTRICT	LAND	TAX DESCRIPTION	TAXABLE VALUE		
CURRENT OWNERS ADDRESS	PARCEL SIZE/GRID COORD	TOTAL	SPECIAL DISTRICTS	ACCOUNT NO.		

59.004-3-33	143A,B Pinkerton Rd	82 PCT OF VALUE USED FOR EXEMPTION PURPOSES		59.004-3-33	1- 82- 7	
Pinkerton Gerald	210 1 Family Res		VET WAR C 41122	0	11,070	0
Pinkerton Marie	Heuvelton Centr 406404	19,000	VET WAR T 41123	0	0	9,000
143 Pinkerton Rd	ACRES 21.80	90,000	Enhanced S 41834	0	0	0
Ogdensburg, NY 13669	EAST-0214124 NRTH-1699010		COUNTY TAXABLE VALUE		78,930	65,300
	DEED BOOK 850 PG-00022		TOWN TAXABLE VALUE		81,000	
	FULL MARKET VALUE	90,000	SCHOOL TAXABLE VALUE		24,700	
			AG002 Ag Dist #2		.00 MT	
			FD029 Oswegatchie Fire Pro		90,000 TO M	

59.004-3-34	120 Pinkerton Rd			59.004-3-34	1- 42-14	
Polniak Daniel H Sr	117 Horse farm		COUNTY TAXABLE VALUE		100,000	
505 Clark St	Heuvelton Centr 406404	53,000	TOWN TAXABLE VALUE		100,000	
Ogdensburg, NY 13669	ACRES 104.10	100,000	SCHOOL TAXABLE VALUE		100,000	
	EAST-0214652 NRTH-1697050		AG002 Ag Dist #2		.00 MT	
	DEED BOOK 2001 PG-21240		FD029 Oswegatchie Fire Pro		100,000 TO M	
	FULL MARKET VALUE	100,000				

59.004-3-36	6 Pinkerton Rd			59.004-3-36	1- 59-13	
Knapp Allen	210 1 Family Res		Basic Star 41854	0	0	30,000
6 Pinkerton Rd	Heuvelton Centr 406404	12,400	COUNTY TAXABLE VALUE		60,000	
Ogdensburg, NY 13669	FRNT 200.00 DPTH 300.00	60,000	TOWN TAXABLE VALUE		60,000	
	ACRES 1.40 BANK8888288		SCHOOL TAXABLE VALUE		30,000	
	EAST-0211642 NRTH-1696235		AG002 Ag Dist #2		.00 MT	
	DEED BOOK 2005 PG-15188		FD029 Oswegatchie Fire Pro		60,000 TO M	
	FULL MARKET VALUE	60,000				

59.004-3-37	5260 Sh 812			59.004-3-37	1- 59-10	
Kirby George	433 Auto body		COUNTY TAXABLE VALUE		60,000	
5260 State Highway 812	Heuvelton Centr 406404	30,000	TOWN TAXABLE VALUE		60,000	
Ogdensburg, NY 13669	FRNT 233.00 DPTH 333.00	60,000	SCHOOL TAXABLE VALUE		60,000	
	ACRES 1.80		AG002 Ag Dist #2		.00 MT	
	EAST-0211517 NRTH-1696459		FD029 Oswegatchie Fire Pro		60,000 TO M	
	DEED BOOK 813 PG-00596					
	FULL MARKET VALUE	60,000				

59.004-3-38	Sh 812			59.004-3-38	1- 50-14	
Wright William	321 Abandoned ag		COUNTY TAXABLE VALUE		10,000	
5283 State Highway 812	Heuvelton Centr 406404	10,000	TOWN TAXABLE VALUE		10,000	
Ogdensburg, NY 13669	Re:2010sp6500vac	10,000	SCHOOL TAXABLE VALUE		10,000	
	ACRES 13.90		AG002 Ag Dist #2		.00 MT	
	EAST-0211326 NRTH-1697130		FD029 Oswegatchie Fire Pro		10,000 TO M	
	DEED BOOK 2010 PG-12103					
	FULL MARKET VALUE	10,000				

STATE OF NEW YORK
COUNTY - St Lawrence
TOWN - Oswegatchie
SWIS - 406489

2 0 1 6 T E N T A T I V E A S S E S S M E N T R O L L
T A X A B L E SECTION OF THE ROLL - 1

PAGE 289
VALUATION DATE-JUL 01, 2015
TAXABLE STATUS DATE-MAR 01, 2016

TAX MAP NUMBER SEQUENCE
UNIFORM PERCENT OF VALUE IS 100.00
UNIFORM PERCENT OF VALUE IS 100.00

TAX MAP PARCEL NUMBER	PROPERTY LOCATION & CLASS	ASSESSMENT	EXEMPTION CODE-----	COUNTY-----	TOWN-----	SCHOOL
CURRENT OWNERS NAME	SCHOOL DISTRICT	LAND	TAX DESCRIPTION	TAXABLE VALUE		
CURRENT OWNERS ADDRESS	PARCEL SIZE/GRID COORD	TOTAL	SPECIAL DISTRICTS			ACCOUNT NO.
***** 59.004-3-39 *****						
59.004-3-39	Sh 812					1- 81- 6
LaFave Lee	314 Rural vac<10		COUNTY TAXABLE VALUE	9,000		
5475 State Highway 37	Heuvelton Centr 406404	9,000	TOWN TAXABLE VALUE	9,000		
Ogdensburg, NY 13669-5251	Re:09sp7000vac	9,000	SCHOOL TAXABLE VALUE	9,000		
	FRNT 408.00 DPTH		AG002 Ag Dist #2	.00 MT		
	ACRES 7.70		FD029 Oswegatchie Fire Pro	9,000 TO M		
	EAST-0211013 NRTH-1697603					
	DEED BOOK 2009 PG-1377					
	FULL MARKET VALUE	9,000				
***** 59.004-3-40.2 *****						
59.004-3-40.2	5354 Sh 812					1- 64- 9.4
Fraser William	210 1 Family Res		VET WAR C 41122	0	12,000	0
Fraser Diane	Heuvelton Centr 406404	12,200	VET WAR T 41123	0	0	9,000
5354 State Highway 812	Re:Raised Ranch	85,000	Enhanced S 41834	0	0	65,300
Ogdensburg, NY 13669	FRNT 150.00 DPTH 300.00		COUNTY TAXABLE VALUE	73,000		
	ACRES 1.00		TOWN TAXABLE VALUE	76,000		
	EAST-0210189 NRTH-1698364		SCHOOL TAXABLE VALUE	19,700		
	DEED BOOK 904 PG-00982		AG002 Ag Dist #2	.00 MT		
	FULL MARKET VALUE	85,000	FD029 Oswegatchie Fire Pro	85,000 TO M		
***** 59.004-3-40.12 *****						
59.004-3-40.12	5352 Sh 812					1- 64- 9.3
Bogart Karen E	210 1 Family Res		Enhanced S 41834	0	0	65,300
5352 State Highway 812	Heuvelton Centr 406404	12,400	COUNTY TAXABLE VALUE	90,000		
Ogdensburg, NY 13669	FRNT 209.00 DPTH 300.00	90,000	TOWN TAXABLE VALUE	90,000		
	ACRES 1.50		SCHOOL TAXABLE VALUE	24,700		
	EAST-0210254 NRTH-1698204		AG002 Ag Dist #2	.00 MT		
	DEED BOOK 1014 PG-00674		FD029 Oswegatchie Fire Pro	90,000 TO M		
	FULL MARKET VALUE	90,000				
***** 59.004-3-41 *****						
59.004-3-41	5366 Sh 812					1- 64- 9.2
Covey Terry L	210 1 Family Res		Basic Star 41854	0	0	30,000
5366 State Highway 812	Heuvelton Centr 406404	13,700	COUNTY TAXABLE VALUE	110,000		
Ogdensburg, NY 13669	Re:split Level w/det gar	110,000	TOWN TAXABLE VALUE	110,000		
	FRNT 300.00 DPTH		SCHOOL TAXABLE VALUE	80,000		
	ACRES 4.10		AG002 Ag Dist #2	.00 MT		
	EAST-0210178 NRTH-1698649		FD029 Oswegatchie Fire Pro	110,000 TO M		
	DEED BOOK 1999 PG-21331					
	FULL MARKET VALUE	110,000				
***** 59.004-3-42.2 *****						
59.004-3-42.2	5374 Sh 812					1- 51-12.3
Reynolds Sheila L	210 1 Family Res		Basic Star 41854	0	0	30,000
5374 State Highway 812	Heuvelton Centr 406404	8,600	COUNTY TAXABLE VALUE	115,000		
Ogdensburg, NY 13669	Re:Modern 1.0 Sty W/att	115,000	TOWN TAXABLE VALUE	115,000		
	Gar		SCHOOL TAXABLE VALUE	85,000		
	1109sp115000		AG002 Ag Dist #2	.00 MT		
	FRNT 100.00 DPTH 250.00		FD029 Oswegatchie Fire Pro	115,000 TO M		
	EAST-0209920 NRTH-1698705					
	DEED BOOK 2009 PG-18676					
	FULL MARKET VALUE	115,000				

STATE OF NEW YORK
COUNTY - St Lawrence
TOWN - Oswegatchie
SWIS - 406489

2 0 1 6 T E N T A T I V E A S S E S S M E N T R O L L
T A X A B L E SECTION OF THE ROLL - 1

PAGE 290
VALUATION DATE-JUL 01, 2015
TAXABLE STATUS DATE-MAR 01, 2016

TAX MAP NUMBER SEQUENCE
UNIFORM PERCENT OF VALUE IS 100.00
UNIFORM PERCENT OF VALUE IS 100.00

TAX MAP PARCEL NUMBER	PROPERTY LOCATION & CLASS	ASSESSMENT	EXEMPTION CODE	COUNTY	TOWN	SCHOOL
CURRENT OWNERS NAME	SCHOOL DISTRICT	LAND	TAX DESCRIPTION	TAXABLE VALUE		
CURRENT OWNERS ADDRESS	PARCEL SIZE/GRID COORD	TOTAL	SPECIAL DISTRICTS			ACCOUNT NO.
***** 59.004-3-42.3 *****						
990 Cr 4						1- 51-12.12
59.004-3-42.3	240 Rural res		VET WAR C 41122	0	12,000	0
Corrice Thomas	Heuvelton Centr 406404	17,400	VET WAR T 41123	0	0	9,000
990 County Route 4	Re:ranch W/att Gar	120,000	Enhanced S 41834	0	0	65,300
Ogdensburg, NY 13669	FRNT 317.00 DPTH		COUNTY TAXABLE VALUE		108,000	
	ACRES 11.50		TOWN TAXABLE VALUE		111,000	
	EAST-0211282 NRTH-1700561		SCHOOL TAXABLE VALUE		54,700	
	DEED BOOK 984 PG-00098		AG002 Ag Dist #2		.00 MT	
	FULL MARKET VALUE	120,000	FD029 Oswegatchie Fire Pro		120,000 TO M	
***** 59.004-3-42.4 *****						
1006 Cr 4						1- 51-12.13
59.004-3-42.4	210 1 Family Res		Basic Star 41854	0	0	30,000
Simons James A II	Heuvelton Centr 406404	12,600	COUNTY TAXABLE VALUE		130,000	
75 Keyes Rd	FRNT 360.00 DPTH 217.00	130,000	TOWN TAXABLE VALUE		130,000	
Lisbon, NY 13658	ACRES 1.80 BANK8888864		SCHOOL TAXABLE VALUE		100,000	
	EAST-0211324 NRTH-1700972		AG002 Ag Dist #2		.00 MT	
	DEED BOOK 2015 PG-8405		FD029 Oswegatchie Fire Pro		130,000 TO M	
	FULL MARKET VALUE	130,000				
***** 59.004-3-42.12 *****						
938 Cr 4						30,000
59.004-3-42.12	270 Mfg housing		Basic Star 41854	0	0	
VanOrman Brandon	Heuvelton Centr 406404	11,600	COUNTY TAXABLE VALUE		75,000	
120 Hutchinson Rd	FRNT 175.00 DPTH 246.00	75,000	TOWN TAXABLE VALUE		75,000	
Ogdensburg, NY 13669	ACRES 1.00 BANK8888288		SCHOOL TAXABLE VALUE		45,000	
	EAST-0210012 NRTH-1700094		AG002 Ag Dist #2		.00 MT	
	DEED BOOK 2014 PG-7377		FD029 Oswegatchie Fire Pro		75,000 TO M	
	FULL MARKET VALUE	75,000				
***** 59.004-3-42.112 *****						
5384 Sh 812						
59.004-3-42.112	210 1 Family Res		COUNTY TAXABLE VALUE		70,000	
Lenga Anna M	Heuvelton Centr 406404	12,200	TOWN TAXABLE VALUE		70,000	
5384 State Highway 812	Re:07sp60000	70,000	SCHOOL TAXABLE VALUE		70,000	
Ogdensburg, NY 13669	FRNT 200.00 DPTH 218.00		AG002 Ag Dist #2		.00 MT	
	ACRES 1.00 BANK8888869		FD029 Oswegatchie Fire Pro		70,000 TO M	
	EAST-0209819 NRTH-1698834					
	DEED BOOK 2007 PG-16581					
	FULL MARKET VALUE	70,000				
***** 59.004-3-45.1 *****						
11 Pinkerton Rd						
59.004-3-45.1	270 Mfg housing		COUNTY TAXABLE VALUE		25,000	
Kirby Lucina	Heuvelton Centr 406404	14,600	TOWN TAXABLE VALUE		25,000	
5129 State Highway 812	Re:m.h. Used As Fence For	25,000	SCHOOL TAXABLE VALUE		25,000	
Ogdensburg, NY 13669	Auto Yard		AG002 Ag Dist #2		.00 MT	
	630'ff		FD029 Oswegatchie Fire Pro		25,000 TO M	
	ACRES 5.80					
	EAST-0211787 NRTH-1696729					
	DEED BOOK 1086 PG-844					
	FULL MARKET VALUE	25,000				

STATE OF NEW YORK
COUNTY - St Lawrence
TOWN - Oswegatchie
SWIS - 406489

2 0 1 6 T E N T A T I V E A S S E S S M E N T R O L L
T A X A B L E SECTION OF THE ROLL - 1

PAGE 291
VALUATION DATE-JUL 01, 2015
TAXABLE STATUS DATE-MAR 01, 2016

TAX MAP NUMBER SEQUENCE
UNIFORM PERCENT OF VALUE IS 100.00
UNIFORM PERCENT OF VALUE IS 100.00

TAX MAP PARCEL NUMBER	PROPERTY LOCATION & CLASS	ASSESSMENT	EXEMPTION CODE	COUNTY	TOWN	SCHOOL	ACCOUNT NO.
CURRENT OWNERS NAME	SCHOOL DISTRICT	LAND	TAX DESCRIPTION	TAXABLE VALUE			
CURRENT OWNERS ADDRESS	PARCEL SIZE/GRID COORD	TOTAL	SPECIAL DISTRICTS				

59.004-3-45.2	57 Pinkerton Rd			59.004-3-45.2			*****
Kirby George Jr	270 Mfg housing		Basic Star 41854	0	0	0	30,000
57 Pinkerton Rd	Heuvelton Centr 406404	13,500	COUNTY TAXABLE VALUE	47,000			
Ogdensburg, NY 13669	FRNT 440.00 DPTH 370.00	47,000	TOWN TAXABLE VALUE	47,000			
	ACRES 3.70		SCHOOL TAXABLE VALUE	17,000			
	EAST-0212282 NRTH-1697063		AG002 Ag Dist #2	.00 MT			
	DEED BOOK 1086 PG-842		FD029 Oswegatchie Fire Pro	47,000 TO M			
	FULL MARKET VALUE	47,000					

59.004-3-46	Pinkerton Rd			59.004-3-46			1- 59-11.3
Kirby Steven M	314 Rural vac<10		COUNTY TAXABLE VALUE	5,000			
Kirby Paula M	Heuvelton Centr 406404	5,000	TOWN TAXABLE VALUE	5,000			
140 Pinkerton Rd	ACRES 3.20	5,000	SCHOOL TAXABLE VALUE	5,000			
Ogdensburg, NY 13669	EAST-0213396 NRTH-1697823		AG002 Ag Dist #2	.00 MT			
	DEED BOOK 2001 PG-18049		FD029 Oswegatchie Fire Pro	5,000 TO M			
	FULL MARKET VALUE	5,000					

59.004-3-47.2	924 CR 4			59.004-3-47.2			*****
Sharpe Lisa J (Wood)	210 1 Family Res		Basic Star 41854	0	0	0	30,000
924 County Route 4	Heuvelton Centr 406404	12,600	COUNTY TAXABLE VALUE	90,000			
Ogdensburg, NY 13669	Re:DW with garage	90,000	TOWN TAXABLE VALUE	90,000			
	FRNT 175.00 DPTH		SCHOOL TAXABLE VALUE	60,000			
	ACRES 1.80		AG002 Ag Dist #2	.00 MT			
	EAST-0209741 NRTH-1699800		FD029 Oswegatchie Fire Pro	90,000 TO M			
	DEED BOOK 2004 PG-11219						
	FULL MARKET VALUE	90,000					

59.004-3-47.3	Cr 4			59.004-3-47.3			*****
LaFave Roland Jr	312 Vac w/imprv		COUNTY TAXABLE VALUE	100,000			
LaFlair Lee A	Heuvelton Centr 406404	30,000	TOWN TAXABLE VALUE	100,000			
5475 State Highway 37	Re:1004sp7000vac	100,000	SCHOOL TAXABLE VALUE	100,000			
Ogdensburg, NY 13669-5251	183x448x222x450		AG002 Ag Dist #2	.00 MT			
	FRNT 183.00 DPTH 448.00		FD029 Oswegatchie Fire Pro	100,000 TO M			
	ACRES 2.10						
	EAST-0209874 NRTH-1699926						
	DEED BOOK 2004 PG-21388						
	FULL MARKET VALUE	100,000					

59.004-3-47.12	CR 4			59.004-3-47.12			*****
LaFave Roland L Jr	475 Junkyard		COUNTY TAXABLE VALUE	60,000			
5475 State Highway 37	Heuvelton Centr 406404	60,000	TOWN TAXABLE VALUE	60,000			
Ogdensburg, NY 13669-5251	FRNT 852.00 DPTH	60,000	SCHOOL TAXABLE VALUE	60,000			
	ACRES 16.10		AG002 Ag Dist #2	.00 MT			
	EAST-0210457 NRTH-1700134		FD029 Oswegatchie Fire Pro	60,000 TO M			
	DEED BOOK 2007 PG-14695						
	FULL MARKET VALUE	60,000					

STATE OF NEW YORK
COUNTY - St Lawrence
TOWN - Oswegatchie
SWIS - 406489

2 0 1 6 T E N T A T I V E A S S E S S M E N T R O L L
T A X A B L E SECTION OF THE ROLL - 1

PAGE 292
VALUATION DATE-JUL 01, 2015
TAXABLE STATUS DATE-MAR 01, 2016

TAX MAP NUMBER SEQUENCE
UNIFORM PERCENT OF VALUE IS 100.00
UNIFORM PERCENT OF VALUE IS 100.00

TAX MAP PARCEL NUMBER	PROPERTY LOCATION & CLASS	ASSESSMENT	EXEMPTION CODE	COUNTY	TOWN	SCHOOL
CURRENT OWNERS NAME	SCHOOL DISTRICT	LAND	TAX DESCRIPTION	TAXABLE VALUE		
CURRENT OWNERS ADDRESS	PARCEL SIZE/GRID COORD	TOTAL	SPECIAL DISTRICTS			ACCOUNT NO.

59.004-3-47.112	SH 812			59.004-3-47.112	*****	
Town & Country Veterinary Clinic	330 Vacant comm		COUNTY TAXABLE VALUE	30,000		
904 County Route 4	Heuvelton Centr 406404	30,000	TOWN TAXABLE VALUE	30,000		
Ogdensburg, NY 13669	Re:1109sp23000vac	30,000	SCHOOL TAXABLE VALUE	30,000		
	FRNT 344.00 DPTH		AG002 Ag Dist #2	.00 MT		
	ACRES 3.60		FD029 Oswegatchie Fire Pro	30,000 TO M		
	EAST-0209572 NRTH-1699442					
	DEED BOOK 2009 PG-18955					
	FULL MARKET VALUE	30,000				

59.004-3-48	904 CR 4			59.004-3-48	*****	
Zeh John P III	484 1 use sm bld		COUNTY TAXABLE VALUE	250,000		
Zeh Carol	Heuvelton Centr 406404	35,000	TOWN TAXABLE VALUE	250,000		
904 County Route 4	Re:Town & Country Vet Cli	250,000	SCHOOL TAXABLE VALUE	250,000		
Ogdensburg, NY 13669	ACRES 3.00		AG002 Ag Dist #2	.00 MT		
	EAST-0209398 NRTH-1699693		FD029 Oswegatchie Fire Pro	250,000 TO M		
	DEED BOOK 2003 PG-19800					
	FULL MARKET VALUE	250,000				

59.004-3-49	1206 Cr 4			59.004-3-49	*****	1- 84-14.1
Brabant Gary J	240 Rural res		COUNTY TAXABLE VALUE	110,000		
Brabant Charmaine J	Heuvelton Centr 406404	35,000	TOWN TAXABLE VALUE	110,000		
723 Irish Settlement Rd	ACRES 70.40	110,000	SCHOOL TAXABLE VALUE	110,000		
Ogdensburg, NY 13669	EAST-0215279 NRTH-1702947		AG002 Ag Dist #2	.00 MT		
	DEED BOOK 2011 PG-17831		FD029 Oswegatchie Fire Pro	110,000 TO M		
	FULL MARKET VALUE	110,000				

59.004-3-51.1	5344A Sh 812			59.004-3-51.1	*****	1- 64- 9.3
Limoges Gregory	240 Rural res		CW_15_VET/ 41162	0	12,000	0
Limoges Kathy A	Heuvelton Centr 406404	56,100	CW_DISBLD_ 41172	0	40,000	0
5344 State Highway 812	FRNT 660.00 DPTH	190,000	Basic Star 41854	0	0	30,000
Ogdensburg, NY 13669	ACRES 118.50		COUNTY TAXABLE VALUE	138,000		
	EAST-0211715 NRTH-1698528		TOWN TAXABLE VALUE	190,000		
	DEED BOOK 1106 PG-233		SCHOOL TAXABLE VALUE	160,000		
	FULL MARKET VALUE	190,000	AG002 Ag Dist #2	.00 MT		
			FD029 Oswegatchie Fire Pro	190,000 TO M		

59.004-3-51.2	5344B SH 812			59.004-3-51.2	*****	
Limoges Gregory (LU)	210 1 Family Res		STARB MH 41864	0	0	30,000
Limoges Kathy (LU)	Heuvelton Centr 406404	13,100	COUNTY TAXABLE VALUE	88,000		
% Jessica Lawrence	ACRES 2.90	88,000	TOWN TAXABLE VALUE	88,000		
5344B State Highway 812	EAST-0211243 NRTH-1699125		SCHOOL TAXABLE VALUE	58,000		
Ogdensburg, NY 13669	DEED BOOK 2013 PG-7237		AG002 Ag Dist #2	.00 MT		
	FULL MARKET VALUE	88,000	FD029 Oswegatchie Fire Pro	88,000 TO M		

STATE OF NEW YORK
COUNTY - St Lawrence
TOWN - Oswegatchie
SWIS - 406489

2 0 1 6 T E N T A T I V E A S S E S S M E N T R O L L
T A X A B L E SECTION OF THE ROLL - 1

PAGE 293
VALUATION DATE-JUL 01, 2015
TAXABLE STATUS DATE-MAR 01, 2016

TAX MAP NUMBER SEQUENCE
UNIFORM PERCENT OF VALUE IS 100.00
UNIFORM PERCENT OF VALUE IS 100.00

TAX MAP PARCEL NUMBER	PROPERTY LOCATION & CLASS	ASSESSMENT	EXEMPTION CODE	COUNTY	TOWN	SCHOOL
CURRENT OWNERS NAME	SCHOOL DISTRICT	LAND	TAX DESCRIPTION	TAXABLE VALUE		
CURRENT OWNERS ADDRESS	PARCEL SIZE/GRID COORD	TOTAL	SPECIAL DISTRICTS	ACCOUNT NO.		

59.004-3-52.1	SH 812			59.004-3-52.1	*****	*****
Hollis Charles Jr	312 Vac w/imprv		COUNTY TAXABLE VALUE			1- 51-12.11
35 Big Island Dr	Heuvelton Centr 406404	17,300	TOWN TAXABLE VALUE			
Ogdensburg, NY 13669	0312sp84000	22,300	SCHOOL TAXABLE VALUE			
	FRNT 100.00 DPTH		AG002 Ag Dist #2			
	ACRES 11.30		FD029 Oswegatchie Fire Pro			
	EAST-0210070 NRTH-1699214					
	DEED BOOK 2012 PG-3859					
	FULL MARKET VALUE	22,300				

59.004-3-52.2	5394 SH 812			59.004-3-52.2	*****	*****
Johnston Brandon M	210 1 Family Res		Basic Star 41854	0	0	30,000
Johnston Tyler J	Heuvelton Centr 406404	12,200	COUNTY TAXABLE VALUE			
5394 State Highway 812	FRNT 266.00 DPTH 170.00	68,000	TOWN TAXABLE VALUE			
Ogdensburg, NY 13669	ACRES 1.01 BANK8888288		SCHOOL TAXABLE VALUE			
	EAST-0210107 NRTH-1699218		AG002 Ag Dist #2			
	DEED BOOK 2014 PG-2873		FD029 Oswegatchie Fire Pro			
	FULL MARKET VALUE	68,000				

59.004-3-53	Off SH 812			59.004-3-53	*****	*****
Royal-J-Acres, LLC	105 Vac farmland		COUNTY TAXABLE VALUE			
47 McGowan Rd	Heuvelton Centr 406404	24,200	TOWN TAXABLE VALUE			
Ogdensburg, NY 13669	Re:042013sp24000	24,200	SCHOOL TAXABLE VALUE			
	ACRES 25.10		AG002 Ag Dist #2			
	EAST-0211136 NRTH-1699788		FD029 Oswegatchie Fire Pro			
	DEED BOOK 2013 PG-6166					
	FULL MARKET VALUE	24,200				

59.004-3-54	156 Pinkerton Rd			59.004-3-54	*****	*****
Crobar Michael J	210 1 Family Res		COUNTY TAXABLE VALUE			1- 59-12.1
Crobar Aleesha M	Heuvelton Centr 406404	12,900	TOWN TAXABLE VALUE			
156 Pinkerton Rd	Re:Modern Ranch	83,000	SCHOOL TAXABLE VALUE			
Ogdensburg, NY 13669	ACRES 2.50		AG002 Ag Dist #2			
	EAST-0214735 NRTH-1698313		FD029 Oswegatchie Fire Pro			
	DEED BOOK 2015 PG-3075					
	FULL MARKET VALUE	83,000				

59.004-3-55	148 Pinkerton Rd			59.004-3-55	*****	*****
Simmons Ricky Steve	314 Rural vac<10		COUNTY TAXABLE VALUE			
Simmons Dawn Marie Kirby	Heuvelton Centr 406404	15,000	TOWN TAXABLE VALUE			
4813 State Highway 812	ACRES 6.70	15,000	SCHOOL TAXABLE VALUE			
Ogdensburg, NY 13669	EAST-0214947 NRTH-1697851		AG002 Ag Dist #2			
	DEED BOOK 2013 PG-12491		FD029 Oswegatchie Fire Pro			
	FULL MARKET VALUE	15,000				

STATE OF NEW YORK
COUNTY - St Lawrence
TOWN - Oswegatchie
SWIS - 406489

2 0 1 6 T E N T A T I V E A S S E S S M E N T R O L L
T A X A B L E SECTION OF THE ROLL - 1

PAGE 294
VALUATION DATE-JUL 01, 2015
TAXABLE STATUS DATE-MAR 01, 2016

TAX MAP NUMBER SEQUENCE
UNIFORM PERCENT OF VALUE IS 100.00
UNIFORM PERCENT OF VALUE IS 100.00

TAX MAP PARCEL NUMBER	PROPERTY LOCATION & CLASS	ASSESSMENT	EXEMPTION CODE	COUNTY	TOWN	SCHOOL
CURRENT OWNERS NAME	SCHOOL DISTRICT	LAND	TAX DESCRIPTION	TAXABLE VALUE		
CURRENT OWNERS ADDRESS	PARCEL SIZE/GRID COORD	TOTAL	SPECIAL DISTRICTS	ACCOUNT NO.		
***** 59.004-4-4.2 *****						
18 Pinkerton Rd						
59.004-4-4.2	270 Mfg housing		Basic Star 41854	0	0	30,000
Lowery Daniel C	Heuvelton Centr 406404	12,200	COUNTY TAXABLE VALUE			45,000
18 Pinkerton Rd	Re:'96 (14'X70')	45,000	TOWN TAXABLE VALUE			45,000
Ogdensburg, NY 13669	ACRES 1.00		SCHOOL TAXABLE VALUE			15,000
	EAST-0212058 NRTH-1696374		AG002 Ag Dist #2			.00 MT
	DEED BOOK 2013 PG-19491		FD029 Oswegatchie Fire Pro			45,000 TO M
	FULL MARKET VALUE	45,000				
***** 59.004-4-4.3 *****						
106 Pinkerton Rd						
59.004-4-4.3	270 Mfg housing		Basic Star 41854	0	0	25,000
Smithers Richard E	Heuvelton Centr 406404	16,600	COUNTY TAXABLE VALUE			25,000
106 Pinkerton Rd	Re:0799sp12000	25,000	TOWN TAXABLE VALUE			25,000
Ogdensburg, NY 13669	FRNT 350.00 DPTH 1224.00		SCHOOL TAXABLE VALUE			0
	ACRES 9.80		AG002 Ag Dist #2			.00 MT
	EAST-0213915 NRTH-1697065		FD029 Oswegatchie Fire Pro			25,000 TO M
	DEED BOOK 1999 PG-14715					
	FULL MARKET VALUE	25,000				
***** 59.004-4-4.11 *****						
78 Pinkerton Rd		80 PCT OF VALUE USED FOR EXEMPTION PURPOSES			1- 87-8.12	
59.004-4-4.11	240 Rural res		VET COM C 41132	0	13,000	0
Havens Teresa J	Heuvelton Centr 406404	24,000	VET COM T 41133	0	0	13,000
78 Pinkerton Rd	1060'frt	65,000	Enhanced S 41834	0	0	0
Ogdensburg, NY 13669	ACRES 29.50		COUNTY TAXABLE VALUE			52,000
	EAST-0213310 NRTH-1696768		TOWN TAXABLE VALUE			52,000
	DEED BOOK 1027 PG-00346		SCHOOL TAXABLE VALUE			0
	FULL MARKET VALUE	65,000	AG002 Ag Dist #2			.00 MT
			FD029 Oswegatchie Fire Pro			65,000 TO M
***** 59.004-4-4.12 *****						
56 Pinkerton Rd						
59.004-4-4.12	240 Rural res		COUNTY TAXABLE VALUE			168,500
Poore Jason R	Heuvelton Centr 406404	21,900	TOWN TAXABLE VALUE			168,500
Poore Lisa S	Re:2000 Cape Cod w/Gar	168,500	SCHOOL TAXABLE VALUE			168,500
56 Pinkerton Rd	Frnt 652'		AG002 Ag Dist #2			.00 MT
Ogdensburg, NY 13669	ACRES 20.40 BANK8888288		FD029 Oswegatchie Fire Pro			168,500 TO M
	EAST-0212573 NRTH-1696258					
	DEED BOOK 2015 PG-5646					
	FULL MARKET VALUE	168,500				

STATE OF NEW YORK
 COUNTY - St Lawrence
 TOWN - Oswegatchie
 SWIS - 406489

2 0 1 6 T E N T A T I V E A S S E S S M E N T R O L L
 T A X A B L E S E C T I O N O F T H E R O L L - 1
 M A P S E C T I O N - 0 5 9
 S U B - S E C T I O N - 0 0 4
 U N I F O R M P E R C E N T O F V A L U E I S 1 0 0 . 0 0

PAGE 295
 VALUATION DATE-JUL 01, 2015
 TAXABLE STATUS DATE-MAR 01, 2016
 RPS150/V04/L015
 CURRENT DATE 4/26/2016

*** S P E C I A L D I S T R I C T S U M M A R Y ***

CODE	DISTRICT NAME	TOTAL PARCELS	EXTENSION TYPE	EXTENSION VALUE	AD VALOREM VALUE	EXEMPT AMOUNT	TAXABLE VALUE
AG002	Ag Dist #2	106	MOVTAX				
FD029	Oswegatchie Fi	106	TOTAL M		8539,000	53,105	8485,895

*** S C H O O L D I S T R I C T S U M M A R Y ***

CODE	DISTRICT NAME	TOTAL PARCELS	ASSESSED LAND	ASSESSED TOTAL	EXEMPT AMOUNT	TOTAL TAXABLE	STAR AMOUNT	STAR TAXABLE
401200	Ogdensburg Csd	5	171,800	623,000	108,700	514,300	30,000	484,300
406404	Heuvelton Central	101	1887,200	7916,000	51,889	7864,111	2599,800	5264,311
	S U B - T O T A L	106	2059,000	8539,000	160,589	8378,411	2629,800	5748,611
	T O T A L	106	2059,000	8539,000	160,589	8378,411	2629,800	5748,611

*** S Y S T E M C O D E S S U M M A R Y ***

NO SYSTEM EXEMPTIONS AT THIS LEVEL

*** E X E M P T I O N S U M M A R Y ***

CODE	DESCRIPTION	TOTAL PARCELS	COUNTY	TOWN	SCHOOL
41122	VET WAR C	9	101,820		
41123	VET WAR T	9		78,750	
41132	VET COM C	9	165,500		
41133	VET COM T	9		133,000	
41142	VET DIS C	6	70,475		
41143	VET DIS T	6		70,475	
41162	CW_15_VET/	2	24,000		
41172	CW_DISBLD_	1	40,000		
41700	Ag Buildin	1	96,000	96,000	96,000
41720	Ag Distric	2	36,889	36,889	36,889
41834	Enhanced S	21			1318,800
41854	Basic Star	43			1281,000

STATE OF NEW YORK
 COUNTY - St Lawrence
 TOWN - Oswegatchie
 SWIS - 406489

2 0 1 6 T E N T A T I V E A S S E S S M E N T R O L L
 T A X A B L E SECTION OF THE ROLL - 1
 M A P S E C T I O N - 059
 S U B - S E C T I O N - 004
 UNIFORM PERCENT OF VALUE IS 100.00

PAGE 296
 VALUATION DATE-JUL 01, 2015
 TAXABLE STATUS DATE-MAR 01, 2016
 RPS150/V04/L015
 CURRENT DATE 4/26/2016

*** E X E M P T I O N S U M M A R Y ***

CODE	DESCRIPTION	TOTAL PARCELS	COUNTY	TOWN	SCHOOL
41864	STARB MH	1			30,000
42100	Silo	1	12,700	12,700	12,700
44212	Home Imp -	1	3,516		
49500	Solar Ener	1	15,000	15,000	15,000
	T O T A L	122	565,900	442,814	2790,389

*** G R A N D T O T A L S ***

ROLL SEC	DESCRIPTION	TOTAL PARCELS	ASSESSED LAND	ASSESSED TOTAL	TAXABLE COUNTY	TAXABLE TOWN	TAXABLE SCHOOL	STAR TAXABLE
1	TAXABLE	106	2059,000	8539,000	7973,100	8096,186	8378,411	5748,611

STATE OF NEW YORK
 COUNTY - St Lawrence
 TOWN - Oswegatchie
 SWIS - 406489

2 0 1 6 T E N T A T I V E A S S E S S M E N T R O L L
 T A X A B L E SECTION OF THE ROLL - 1

PAGE 297
 VALUATION DATE-JUL 01, 2015
 TAXABLE STATUS DATE-MAR 01, 2016

TAX MAP NUMBER SEQUENCE
 UNIFORM PERCENT OF VALUE IS 100.00
 UNIFORM PERCENT OF VALUE IS 100.00

TAX MAP PARCEL NUMBER	PROPERTY LOCATION & CLASS	ASSESSMENT	EXEMPTION CODE-----	COUNTY-----	TOWN-----	SCHOOL
CURRENT OWNERS NAME	SCHOOL DISTRICT	LAND	TAX DESCRIPTION	TAXABLE VALUE		
CURRENT OWNERS ADDRESS	PARCEL SIZE/GRID COORD	TOTAL	SPECIAL DISTRICTS	ACCOUNT NO.		
***** 59.021-5-3 *****						
	Off SH 68					
59.021-5-3	314 Rural vac<10 - WTRFNT		COUNTY TAXABLE VALUE			48,800
Sawyer Marsha A	Ogdensburg Csd 401200	48,800	TOWN TAXABLE VALUE			48,800
5569 State Highway 37	Re:St Law RVR	48,800	SCHOOL TAXABLE VALUE			48,800
Ogdensburg, NY 13669	FRNT 210.00 DPTH		FD029 Oswegatchie Fire Pro			48,800 TO M
	ACRES 1.20					
	EAST-0193288 NRTH-1710211					
	DEED BOOK 2006 PG-9874					
	FULL MARKET VALUE	48,800				

STATE OF NEW YORK
 COUNTY - St Lawrence
 TOWN - Oswegatchie
 SWIS - 406489

2 0 1 6 T E N T A T I V E A S S E S S M E N T R O L L
 T A X A B L E SECTION OF THE ROLL - 1

PAGE 299
 VALUATION DATE-JUL 01, 2015
 TAXABLE STATUS DATE-MAR 01, 2016

TAX MAP NUMBER SEQUENCE
 UNIFORM PERCENT OF VALUE IS 100.00
 UNIFORM PERCENT OF VALUE IS 100.00

TAX MAP PARCEL NUMBER	PROPERTY LOCATION & CLASS	ASSESSMENT	EXEMPTION CODE-----	COUNTY-----	TOWN-----	SCHOOL
CURRENT OWNERS NAME	SCHOOL DISTRICT	LAND	TAX DESCRIPTION	TAXABLE VALUE		
CURRENT OWNERS ADDRESS	PARCEL SIZE/GRID COORD	TOTAL	SPECIAL DISTRICTS	ACCOUNT NO.		

59.024-4-2	Sh 37			59.024-4-2		1- 24-13
Toped Development, LLC	331 Com vac w/im		COUNTY TAXABLE VALUE			
19441 Collins Lndg	Ogdensburg Csd 401200	30,000	TOWN TAXABLE VALUE			
Alexandria Bay, NY 13607-2147	Re: Sign Park Plaza	40,000	SCHOOL TAXABLE VALUE			
	48.080-4-6(Ogd)59.024-4-2		FD029 Oswegatchie Fire Pro		40,000 TO M	
	(osw) 318X150X346X80					
	FRNT 318.00 DPTH 110.00					
	EAST-0203583 NRTH-1711974					
	DEED BOOK 2005 PG-18041					
	FULL MARKET VALUE	40,000				

59.024-4-3.1	Paterson St			59.024-4-3.1		1- 94- 6
Prime, LLC	440 Warehouse		COUNTY TAXABLE VALUE			
19441 Collins Lndg	Ogdensburg Csd 401200	200,000	TOWN TAXABLE VALUE			
Alexandria Bay, NY 13607-2147	Re:Motel demolished 2006	200,000	SCHOOL TAXABLE VALUE			
	0406sp682500		FD029 Oswegatchie Fire Pro		200,000 TO M	
	FRNT 122.00 DPTH					
	ACRES 2.00					
	EAST-0203271 NRTH-1711725					
	DEED BOOK 2009 PG-16841					
	FULL MARKET VALUE	200,000				

59.024-4-3.2	1200 Paterson St			59.024-4-3.2		
Morgan 1200 Patterson, LLC	440 Warehouse		COUNTY TAXABLE VALUE			
1170 Pittsford Victor Rd	Ogdensburg Csd 401200	250,000	TOWN TAXABLE VALUE			
Pittsford, NY 14534-1509	31x104x175x85x142x19	665,000	SCHOOL TAXABLE VALUE			
	FRNT 31.00 DPTH 104.00		FD029 Oswegatchie Fire Pro		665,000 TO M	
	EAST-0203204 NRTH-1711631					
	DEED BOOK 2014 PG-1441					
	FULL MARKET VALUE	665,000				

59.024-4-4	1210 Paterson St			59.024-4-4		
Donegan James M Family Trus	450 Retail srvc		COUNTY TAXABLE VALUE			
23590 Iroquois Island Shore Rd	Ogdensburg Csd 401200	100,000	TOWN TAXABLE VALUE			
Alexandria Bay, NY 13607-2165	Re:Advance Auto Parts	426,500	SCHOOL TAXABLE VALUE			
	012012sp472069		FD029 Oswegatchie Fire Pro		426,500 TO M	
	FRNT 85.00 DPTH					
	ACRES 1.10					
	EAST-0203080 NRTH-1711474					
	DEED BOOK 2012 PG-1137					
	FULL MARKET VALUE	426,500				

STATE OF NEW YORK
COUNTY - St Lawrence
TOWN - Oswegatchie
SWIS - 406489

2 0 1 6 T E N T A T I V E A S S E S S M E N T R O L L
T A X A B L E SECTION OF THE ROLL - 1

PAGE 300
VALUATION DATE-JUL 01, 2015
TAXABLE STATUS DATE-MAR 01, 2016

TAX MAP NUMBER SEQUENCE
UNIFORM PERCENT OF VALUE IS 100.00
UNIFORM PERCENT OF VALUE IS 100.00

TAX MAP PARCEL NUMBER	PROPERTY LOCATION & CLASS	ASSESSMENT	EXEMPTION CODE	COUNTY	TOWN	SCHOOL
CURRENT OWNERS NAME	SCHOOL DISTRICT	LAND	TAX DESCRIPTION	TAXABLE VALUE		
CURRENT OWNERS ADDRESS	PARCEL SIZE/GRID COORD	TOTAL	SPECIAL DISTRICTS	ACCOUNT NO.		

59.024-4-5	7640 Sh 68			59.024-4-5	*****	
Route 57 Development LLC	431 Auto dealer		COUNTY TAXABLE VALUE	600,000		
137 Main Ave	Ogdensburg Csd 401200	110,000	TOWN TAXABLE VALUE	600,000		
Watertown, NY 13601	RE:Auto Dealership	600,000	SCHOOL TAXABLE VALUE	600,000		
	0802sp585000		FD029 Oswegatchie Fire Pro	600,000	TO M	
	ACRES 2.80 BANK8888220					
	EAST-0203455 NRTH-1711212					
	DEED BOOK 2002 PG-13200					
	FULL MARKET VALUE	600,000				

59.024-4-6	7641 Sh 68			59.024-4-6	*****	
Zircon Development, LLC	330 Vacant comm		COUNTY TAXABLE VALUE	80,000	1- 95- 6	
PO Box 840	Ogdensburg Csd 401200	80,000	TOWN TAXABLE VALUE	80,000		
Watertown, NY 13601-0840	Re:0412sp70000vac	80,000	SCHOOL TAXABLE VALUE	80,000		
	ACRES 5.00		FD029 Oswegatchie Fire Pro	80,000	TO M	
	EAST-0203453 NRTH-1710566					
	DEED BOOK 2012 PG-6245					
	FULL MARKET VALUE	80,000				

59.024-4-7	7596 Sh 68			59.024-4-7	*****	
Ogdensburg Building Supply Inc	444 Lumber yd/ml		COUNTY TAXABLE VALUE	425,000	1- 37- 9.2	
7596 State Highway 68	Ogdensburg Csd 401200	111,000	TOWN TAXABLE VALUE	425,000		
Ogdensburg, NY 13669	Re:ogd Building Supply	425,000	SCHOOL TAXABLE VALUE	425,000		
	Three Structures		FD029 Oswegatchie Fire Pro	425,000	TO M	
	FRNT 155.00 DPTH					
	ACRES 3.10					
	EAST-0203987 NRTH-1711310					
	DEED BOOK 1046 PG-275					
	FULL MARKET VALUE	425,000				

59.024-4-8	725 Canton St			59.024-4-8	*****	
Countryside ALF, LLC	484 1 use sm bld		COUNTY TAXABLE VALUE	250,000	1- 63- 5	
% Saunders Management	Ogdensburg Csd 401200	88,000	TOWN TAXABLE VALUE	250,000		
762 Brooks Ave	Re:Mobil/Sugarcreek/Smiley's Sub's	250,000	SCHOOL TAXABLE VALUE	250,000		
Rochester, NY 14619	150x60x244x208		FD029 Oswegatchie Fire Pro	250,000	TO M	
	FRNT 150.00 DPTH 150.00					
	EAST-0202630 NRTH-1711060					
	DEED BOOK 2012 PG-614					
	FULL MARKET VALUE	250,000				

59.024-4-9.1	703 Canton St			59.024-4-9.1	*****	
Woodbranch Seaway, LLC	451 Reg shop ctr		COUNTY TAXABLE VALUE	1265,000	1- 88-15	
18 E 50th St	Ogdensburg Csd 401200	380,000	TOWN TAXABLE VALUE	1265,000		
New York, NY 10022-6817	Re:Strip Mall (Ogd) Part in City (54.68%) (OS 45.32%)	1265,000	SCHOOL TAXABLE VALUE	1265,000		
	ACRES 4.60		FD029 Oswegatchie Fire Pro	1265,000	TO M	
	EAST-0202020 NRTH-1710835					
	DEED BOOK 2014 PG-12638					
	FULL MARKET VALUE	1265,000				

STATE OF NEW YORK
COUNTY - St Lawrence
TOWN - Oswegatchie
SWIS - 406489

2 0 1 6 T E N T A T I V E A S S E S S M E N T R O L L
T A X A B L E SECTION OF THE ROLL - 1

PAGE 301
VALUATION DATE-JUL 01, 2015
TAXABLE STATUS DATE-MAR 01, 2016

TAX MAP NUMBER SEQUENCE
UNIFORM PERCENT OF VALUE IS 100.00
UNIFORM PERCENT OF VALUE IS 100.00

TAX MAP PARCEL NUMBER	PROPERTY LOCATION & CLASS	ASSESSMENT	EXEMPTION CODE	COUNTY	TOWN	SCHOOL
CURRENT OWNERS NAME	SCHOOL DISTRICT	LAND	TAX DESCRIPTION	TAXABLE VALUE		
CURRENT OWNERS ADDRESS	PARCEL SIZE/GRID COORD	TOTAL	SPECIAL DISTRICTS	ACCOUNT NO.		

***** 59.024-4-9.2 *****						
723 Canton St						
59.024-4-9.2	453 Large retail		Business I 47610	0	56,665	56,665 56,665
West Fresno/Bullard, LP	Ogdensburg Csd 401200	194,700	COUNTY TAXABLE VALUE		1871,335	
1554 Shaw Ave	Re:New Walgreens Store	1928,000	TOWN TAXABLE VALUE		1871,335	
Clovis, CA 96311	FRNT 266.00 DPTH 320.00		SCHOOL TAXABLE VALUE		1871,335	
	ACRES 1.90		FD029 Oswegatchie Fire Pro		1928,000	TO M
	EAST-0202440 NRTH-1711016					
	DEED BOOK 2014 PG-17647					
	FULL MARKET VALUE	1928,000				

***** 59.024-4-10 *****						
723 Canton St						
59.024-4-10	432 Gas station		COUNTY TAXABLE VALUE		143,600	
Atlantic Refining & Marketing	Ogdensburg Csd 401200	39,600	TOWN TAXABLE VALUE		143,600	
C/O K.E. Andrews & Co.	Re:partly In City	143,600	SCHOOL TAXABLE VALUE		143,600	
1900 Dalrock Rd	FRNT 133.00 DPTH 120.00		FD029 Oswegatchie Fire Pro		143,600	TO M
Rowlett, TX 75088	ACRES 0.18					
	EAST-0202464 NRTH-1711250					
	DEED BOOK 1038 PG-292					
	FULL MARKET VALUE	143,600				

***** 59.024-4-11 *****						
730 Canton St						1- 44- 5.3
59.024-4-11	433 Auto body		COUNTY TAXABLE VALUE		220,000	
Monro Muffler Brake, Inc	Ogdensburg Csd 401200	42,900	TOWN TAXABLE VALUE		220,000	
200 Holleder Pkwy	Re:Monro Muffler Brake I	220,000	SCHOOL TAXABLE VALUE		220,000	
Rochester, NY 14615-3808	11/12sp380585		FD029 Oswegatchie Fire Pro		220,000	TO M
	80x120x104x193					
	FRNT 80.00 DPTH 193.00					
	EAST-0202545 NRTH-1711274					
	DEED BOOK 2012 PG-19412					
	FULL MARKET VALUE	220,000				

***** 59.024-4-12 *****						
732 Canton St						1- 44- 5.1
59.024-4-12	422 Diner/lunch		COUNTY TAXABLE VALUE		350,000	
Micale Properties, LLC	Ogdensburg Csd 401200	101,000	TOWN TAXABLE VALUE		350,000	
PO Box 40146	Re:Burger King	350,000	SCHOOL TAXABLE VALUE		350,000	
Sarasota, FL 34242	FRNT 71.00 DPTH		FD029 Oswegatchie Fire Pro		350,000	TO M
	ACRES 1.02					
	EAST-0202705 NRTH-1711349					
	DEED BOOK 2006 PG-13769					
	FULL MARKET VALUE	350,000				

***** 59.024-4-13 *****						
Sh 37						1- 79-14
59.024-4-13	330 Vacant comm		COUNTY TAXABLE VALUE		15,000	
Venier James R	Ogdensburg Csd 401200	15,000	TOWN TAXABLE VALUE		15,000	
Venier David G	1.62a Deeded	15,000	SCHOOL TAXABLE VALUE		15,000	
52 Marie St	ACRES 3.60		FD029 Oswegatchie Fire Pro		15,000	TO M
Massena, NY 13662	EAST-0202487 NRTH-1710460					
	DEED BOOK 1999 PG-24141					
	FULL MARKET VALUE	15,000				

STATE OF NEW YORK
 COUNTY - St Lawrence
 TOWN - Oswegatchie
 SWIS - 406489

2 0 1 6 T E N T A T I V E A S S E S S M E N T R O L L
 T A X A B L E S E C T I O N O F T H E R O L L - 1
 M A P S E C T I O N - 059
 S U B - S E C T I O N - 024
 U N I F O R M P E R C E N T O F V A L U E I S 100.00

PAGE 302
 VALUATION DATE-JUL 01, 2015
 TAXABLE STATUS DATE-MAR 01, 2016
 RPS150/V04/L015
 CURRENT DATE 4/26/2016

*** S P E C I A L D I S T R I C T S U M M A R Y ***

CODE	DISTRICT NAME	TOTAL PARCELS	EXTENSION TYPE	EXTENSION VALUE	AD VALOREM VALUE	EXEMPT AMOUNT	TAXABLE VALUE
FD029	Oswegatchie Fi	14	TOTAL M		6608,100		6608,100

*** S C H O O L D I S T R I C T S U M M A R Y ***

CODE	DISTRICT NAME	TOTAL PARCELS	ASSESSED LAND	ASSESSED TOTAL	EXEMPT AMOUNT	TOTAL TAXABLE	STAR AMOUNT	STAR TAXABLE
401200	Ogdensburg Csd	14	1742,200	6608,100	56,665	6551,435		6551,435
	S U B - T O T A L	14	1742,200	6608,100	56,665	6551,435		6551,435
	T O T A L	14	1742,200	6608,100	56,665	6551,435		6551,435

*** S Y S T E M C O D E S S U M M A R Y ***

NO SYSTEM EXEMPTIONS AT THIS LEVEL

*** E X E M P T I O N S U M M A R Y ***

CODE	DESCRIPTION	TOTAL PARCELS	COUNTY	TOWN	SCHOOL
47610	Business I	1	56,665	56,665	56,665
	T O T A L	1	56,665	56,665	56,665

*** G R A N D T O T A L S ***

ROLL SEC	DESCRIPTION	TOTAL PARCELS	ASSESSED LAND	ASSESSED TOTAL	TAXABLE COUNTY	TAXABLE TOWN	TAXABLE SCHOOL	STAR TAXABLE
1	TAXABLE	14	1742,200	6608,100	6551,435	6551,435	6551,435	6551,435

STATE OF NEW YORK
COUNTY - St Lawrence
TOWN - Oswegatchie
SWIS - 406489

2 0 1 6 T E N T A T I V E A S S E S S M E N T R O L L
T A X A B L E SECTION OF THE ROLL - 1

PAGE 303
VALUATION DATE-JUL 01, 2015
TAXABLE STATUS DATE-MAR 01, 2016

TAX MAP NUMBER SEQUENCE
UNIFORM PERCENT OF VALUE IS 100.00
UNIFORM PERCENT OF VALUE IS 100.00

TAX MAP PARCEL NUMBER	PROPERTY LOCATION & CLASS	ASSESSMENT	EXEMPTION CODE	COUNTY	TOWN	SCHOOL
CURRENT OWNERS NAME	SCHOOL DISTRICT	LAND	TAX DESCRIPTION	TAXABLE VALUE		
CURRENT OWNERS ADDRESS	PARCEL SIZE/GRID COORD	TOTAL	SPECIAL DISTRICTS	ACCOUNT NO.		

59.025-1-1	7444 Sh 68			59.025-1-1	*****	
Roy Q Realty	485 >luse sm bld		COUNTY TAXABLE VALUE	200,000		
5914 State Highway 812	Ogdensburg Csd 401200	105,000	TOWN TAXABLE VALUE	200,000		
Ogdensburg, NY 13669	Re:Aubuchon Retail Store	200,000	SCHOOL TAXABLE VALUE	200,000		
	09sp242500		FD029 Oswegatchie Fire Pro	200,000	TO M	
	ACRES 2.10					
	EAST-0205216 NRTH-1710922					
	DEED BOOK 2015 PG-8616					
	FULL MARKET VALUE	200,000				

59.025-1-2	7438 Sh 68			59.025-1-2	*****	
Blevins Bros, Inc	210 1 Family Res		COUNTY TAXABLE VALUE	40,000	1- 29- 2	
5914 State Highway 812 Ste 1	Ogdensburg Csd 401200	14,500	TOWN TAXABLE VALUE	40,000		
Ogdensburg, NY 13669-8310	FRNT 158.00 DPTH	40,000	SCHOOL TAXABLE VALUE	40,000		
	ACRES 4.50		FD029 Oswegatchie Fire Pro	40,000	TO M	
	EAST-0205703 NRTH-1711105					
	DEED BOOK 2014 PG-11742					
	FULL MARKET VALUE	40,000				

59.025-1-3	7422,7422A Sh 68			59.025-1-3	*****	
Woods William J	210 1 Family Res		Enhanced S 41834	0	1- 39-12	
Woods Glenda	Ogdensburg Csd 401200	4,300	COUNTY TAXABLE VALUE	45,000	0 45,000	
7422A State Highway 68	87x90x132x93	45,000	TOWN TAXABLE VALUE	45,000		
Ogdensburg, NY 13669	FRNT 87.00 DPTH 92.00		SCHOOL TAXABLE VALUE	0		
	EAST-0205547 NRTH-1710774		FD029 Oswegatchie Fire Pro	45,000	TO M	
	DEED BOOK 1047 PG-01122					
	FULL MARKET VALUE	45,000				

59.025-1-5.1	7384 Sh 68			59.025-1-5.1	*****	
Blevins Brothers, Inc	449 Other Storag		COUNTY TAXABLE VALUE	350,000	1-101-14.21	
5914 State Highway 812 Ste 1	Ogdensburg Csd 401200	100,000	TOWN TAXABLE VALUE	350,000		
Ogdensburg, NY 13669-8310	Re:Woods Fruit & Vegetabl	350,000	SCHOOL TAXABLE VALUE	350,000		
	Market & Greenhouse		FD029 Oswegatchie Fire Pro	350,000	TO M	
	Re:0812sp200000					
	ACRES 8.90					
	EAST-0206075 NRTH-1710994					
	DEED BOOK 2012 PG-15054					
	FULL MARKET VALUE	350,000				

59.025-1-6	7352 Sh 68			59.025-1-6	*****	
Caughey Michael Robert	484 1 use sm bld		COUNTY TAXABLE VALUE	150,000	1- 88-14	
31 Big Island Dr	Ogdensburg Csd 401200	100,000	TOWN TAXABLE VALUE	150,000		
Ogdensburg, NY 13669	FRNT 250.00 DPTH	150,000	SCHOOL TAXABLE VALUE	150,000		
	ACRES 1.80		FD029 Oswegatchie Fire Pro	150,000	TO M	
	EAST-0206226 NRTH-1710768					
	DEED BOOK 2013 PG-17020					
	FULL MARKET VALUE	150,000				

STATE OF NEW YORK
COUNTY - St Lawrence
TOWN - Oswegatchie
SWIS - 406489

2 0 1 6 T E N T A T I V E A S S E S S M E N T R O L L
T A X A B L E SECTION OF THE ROLL - 1

PAGE 304
VALUATION DATE-JUL 01, 2015
TAXABLE STATUS DATE-MAR 01, 2016

TAX MAP NUMBER SEQUENCE
UNIFORM PERCENT OF VALUE IS 100.00
UNIFORM PERCENT OF VALUE IS 100.00

TAX MAP PARCEL NUMBER	PROPERTY LOCATION & CLASS	ASSESSMENT	EXEMPTION CODE	COUNTY	TOWN	SCHOOL
CURRENT OWNERS NAME	SCHOOL DISTRICT	LAND	TAX DESCRIPTION	TAXABLE VALUE		
CURRENT OWNERS ADDRESS	PARCEL SIZE/GRID COORD	TOTAL	SPECIAL DISTRICTS	ACCOUNT NO.		
***** 59.025-1-7 *****						
	7318 Sh 68					
59.025-1-7	210 1 Family Res		Basic Star 41854	0	0	0 30,000
Bennett Robert V	Ogdensburg Csd 401200	8,500	COUNTY TAXABLE VALUE			45,000
Bennett Tracie L	Re:062011sp43000	45,000	TOWN TAXABLE VALUE			45,000
7318 State Highway 68	Re:176'fx168x140x135		SCHOOL TAXABLE VALUE			15,000
Ogdensburg, NY 13669	FRNT 176.00 DPTH 150.00		FD029 Oswegatchie Fire Pro			45,000 TO M
	ACRES 0.65 BANK8888288					
	EAST-0206488 NRTH-1710671					
	DEED BOOK 2011 PG-8644					
	FULL MARKET VALUE	45,000				
***** 59.025-1-9 *****						
	2100 Linden St					1- 68- 9.2
59.025-1-9	210 1 Family Res		Basic Star 41854	0	0	0 30,000
Marshall Michael D	Ogdensburg Csd 401200	13,000	COUNTY TAXABLE VALUE			120,000
Marshall Joann	Re:Raised Ranch	120,000	TOWN TAXABLE VALUE			120,000
2100 Linden St	FRNT 142.00 DPTH		SCHOOL TAXABLE VALUE			90,000
Ogdensburg, NY 13669	ACRES 2.50		FD029 Oswegatchie Fire Pro			120,000 TO M
	EAST-0206734 NRTH-1711511					
	DEED BOOK 1011 PG-385					
	FULL MARKET VALUE	120,000				
***** 59.025-1-10 *****						
	Linden St					
59.025-1-10	311 Res vac land		COUNTY TAXABLE VALUE			7,000
Marshall Michael D	Ogdensburg Csd 401200	7,000	TOWN TAXABLE VALUE			7,000
Marshall Joann M	FRNT 208.00 DPTH	7,000	SCHOOL TAXABLE VALUE			7,000
2100 Linden St	ACRES 2.50		FD029 Oswegatchie Fire Pro			7,000 TO M
Ogdensburg, NY 13669	EAST-0206841 NRTH-1711422					
	DEED BOOK 1999 PG-22644					
	FULL MARKET VALUE	7,000				
***** 59.025-1-11.1 *****						
	Off Linden St					1- 68-10
59.025-1-11.1	314 Rural vac<10		COUNTY TAXABLE VALUE			4,000
Marshall Lloyd D	Ogdensburg Csd 401200	4,000	TOWN TAXABLE VALUE			4,000
Marshall Shirley A	Re:No Road Frontage	4,000	SCHOOL TAXABLE VALUE			4,000
575 English Settlement Rd	521x443x544x189		FD029 Oswegatchie Fire Pro			4,000 TO M
Ogdensburg, NY 13669-5285	ACRES 3.70					
	EAST-0206861 NRTH-1711082					
	DEED BOOK 2006 PG-580					
	FULL MARKET VALUE	4,000				
***** 59.025-1-13.11 *****						
	Sh 68					1- 68-11
59.025-1-13.11	331 Com vac w/im		COUNTY TAXABLE VALUE			29,900
Payne William E	Ogdensburg Csd 401200	9,900	TOWN TAXABLE VALUE			29,900
Payne Martha A	ACRES 2.60	29,900	SCHOOL TAXABLE VALUE			29,900
2122 Linden St	EAST-0206780 NRTH-1710853		FD029 Oswegatchie Fire Pro			29,900 TO M
Ogdensburg, NY 13669	DEED BOOK 2009 PG-7876					
	FULL MARKET VALUE	29,900				

STATE OF NEW YORK
 COUNTY - St Lawrence
 TOWN - Oswegatchie
 SWIS - 406489

2 0 1 6 T E N T A T I V E A S S E S S M E N T R O L L
 T A X A B L E SECTION OF THE ROLL - 1

PAGE 305
 VALUATION DATE-JUL 01, 2015
 TAXABLE STATUS DATE-MAR 01, 2016

TAX MAP NUMBER SEQUENCE
 UNIFORM PERCENT OF VALUE IS 100.00
 UNIFORM PERCENT OF VALUE IS 100.00

TAX MAP PARCEL NUMBER	PROPERTY LOCATION & CLASS	ASSESSMENT	EXEMPTION CODE	COUNTY	TOWN	SCHOOL
CURRENT OWNERS NAME	SCHOOL DISTRICT	LAND	TAX DESCRIPTION	TAXABLE VALUE		
CURRENT OWNERS ADDRESS	PARCEL SIZE/GRID COORD	TOTAL	SPECIAL DISTRICTS			ACCOUNT NO.
***** 59.025-1-13.12 *****						
7300 SH 68						
59.025-1-13.12	210 1 Family Res		VET COM C 41132	0	20,000	0 0
Jenno Lawrence E	Ogdensburg Csd 401200	12,200	VET COM T 41133	0	0	15,000 0
Jenno June M	Re:0609sp90000	90,000	Enhanced S 41834	0	0	0 65,300
7300 State Highway 68	FRNT 171.00 DPTH		COUNTY TAXABLE VALUE		70,000	
Ogdensburg, NY 13669	ACRES 1.00		TOWN TAXABLE VALUE		75,000	
	EAST-0206632 NRTH-1710728		SCHOOL TAXABLE VALUE		24,700	
	DEED BOOK 2009 PG-8802		FD029 Oswegatchie Fire Pro		90,000	TO M
	FULL MARKET VALUE	90,000				
***** 59.025-1-14.1 *****						
7290 Sh 68						1- 61- 7
59.025-1-14.1	210 1 Family Res		VET WAR C 41122	0	12,000	0 0
Langstaff Michael L	Ogdensburg Csd 401200	12,200	VET WAR T 41123	0	0	9,000 0
Langstaff Linda D	Re:Ranch w/att gar	112,000	Enhanced S 41834	0	0	0 65,300
PO Box 921	FRNT 192.00 DPTH		COUNTY TAXABLE VALUE		100,000	
Ogdensburg, NY 13669	ACRES 1.10		TOWN TAXABLE VALUE		103,000	
	EAST-0206831 NRTH-1710643		SCHOOL TAXABLE VALUE		46,700	
	DEED BOOK 2009 PG-7875		FD029 Oswegatchie Fire Pro		112,000	TO M
	FULL MARKET VALUE	112,000				
***** 59.025-1-15 *****						
Linden						1- 74- 5
59.025-1-15	311 Res vac land		COUNTY TAXABLE VALUE		7,000	
Ashley Jesse D	Ogdensburg Csd 401200	7,000	TOWN TAXABLE VALUE		7,000	
1101 Pickering St	142x209x121x209	7,000	SCHOOL TAXABLE VALUE		7,000	
Ogdensburg, NY 13669	FRNT 142.00 DPTH 209.00		FD029 Oswegatchie Fire Pro		7,000	TO M
	EAST-0207041 NRTH-1712108					
	DEED BOOK 2015 PG-13799					
	FULL MARKET VALUE	7,000				
***** 59.025-1-16 *****						
2097 Linden St						1- 54- 1
59.025-1-16	210 1 Family Res		Basic Star 41854	0	0	0 30,000
McAdam Lauren E	Ogdensburg Csd 401200	10,500	COUNTY TAXABLE VALUE		30,000	
208 Franklin St Apt 1	Re:Small Ranch	30,000	TOWN TAXABLE VALUE		30,000	
Ogdensburg, NY 13669	142x209x119x209		SCHOOL TAXABLE VALUE		0	
	FRNT 142.00 DPTH 209.00		FD029 Oswegatchie Fire Pro		30,000	TO M
	EAST-0207099 NRTH-1711999					
	DEED BOOK 2015 PG-13473					
	FULL MARKET VALUE	30,000				
***** 59.025-1-17 *****						
2122 Linden St						1- 68- 8.2
59.025-1-17	210 1 Family Res		Basic Star 41854	0	0	0 30,000
Payne William	Ogdensburg Csd 401200	13,400	COUNTY TAXABLE VALUE		120,000	
Payne Martha	Re:Raised Ranch	120,000	TOWN TAXABLE VALUE		120,000	
2122 Linden St	FRNT 461.00 DPTH		SCHOOL TAXABLE VALUE		90,000	
Ogdensburg, NY 13669	ACRES 3.50		FD029 Oswegatchie Fire Pro		120,000	TO M
	EAST-0207173 NRTH-1711326					
	DEED BOOK 908 PG-395					
	FULL MARKET VALUE	120,000				

STATE OF NEW YORK
COUNTY - St Lawrence
TOWN - Oswegatchie
SWIS - 406489

2 0 1 6 T E N T A T I V E A S S E S S M E N T R O L L
T A X A B L E SECTION OF THE ROLL - 1

PAGE 306
VALUATION DATE-JUL 01, 2015
TAXABLE STATUS DATE-MAR 01, 2016

TAX MAP NUMBER SEQUENCE
UNIFORM PERCENT OF VALUE IS 100.00
UNIFORM PERCENT OF VALUE IS 100.00

TAX MAP PARCEL NUMBER	PROPERTY LOCATION & CLASS	ASSESSMENT	EXEMPTION CODE	COUNTY	TOWN	SCHOOL
CURRENT OWNERS NAME	SCHOOL DISTRICT	LAND	TAX DESCRIPTION	TAXABLE VALUE		
CURRENT OWNERS ADDRESS	PARCEL SIZE/GRID COORD	TOTAL	SPECIAL DISTRICTS	ACCOUNT NO.		

59.025-1-18	2109 Linden St			59.025-1-18		*****
Fitzgerald Chris	270 Mfg housing		Basic Star 41854	0	0	1- 46-13.2
2109 Linden St	Ogdensburg Csd 401200	12,500	COUNTY TAXABLE VALUE		32,000	
Ogdensburg, NY 13669	FRNT 403.00 DPTH	32,000	TOWN TAXABLE VALUE		32,000	
	ACRES 1.60		SCHOOL TAXABLE VALUE		2,000	
	EAST-0207229 NRTH-1711743		FD029 Oswegatchie Fire Pro		32,000 TO M	
	DEED BOOK 2015 PG-11291					
	FULL MARKET VALUE	32,000				

59.025-1-19	5 Cr 28A			59.025-1-19		*****
Perry Timothy	330 Vacant comm		COUNTY TAXABLE VALUE		75,000	
Perry Debra J	Ogdensburg Csd 401200	75,000	TOWN TAXABLE VALUE		75,000	
7211 State Highway 68	Re:0506spl68000vac	75,000	SCHOOL TAXABLE VALUE		75,000	
Ogdensburg, NY 13669	ACRES 5.10		FD029 Oswegatchie Fire Pro		75,000 TO M	
	EAST-0207286 NRTH-1710782					
	DEED BOOK 2006 PG-7224					
	FULL MARKET VALUE	75,000				

STATE OF NEW YORK
 COUNTY - St Lawrence
 TOWN - Oswegatchie
 SWIS - 406489

2 0 1 6 T E N T A T I V E A S S E S S M E N T R O L L
 T A X A B L E S E C T I O N O F T H E R O L L - 1
 M A P S E C T I O N - 0 5 9
 S U B - S E C T I O N - 0 2 5
 U N I F O R M P E R C E N T O F V A L U E I S 1 0 0 . 0 0

PAGE 307
 VALUATION DATE-JUL 01, 2015
 TAXABLE STATUS DATE-MAR 01, 2016
 RPS150/V04/L015
 CURRENT DATE 4/26/2016

*** S P E C I A L D I S T R I C T S U M M A R Y ***

CODE	DISTRICT NAME	TOTAL PARCELS	EXTENSION TYPE	EXTENSION VALUE	AD VALOREM VALUE	EXEMPT AMOUNT	TAXABLE VALUE
FD029	Oswegatchie Fi	17	TOTAL M		1456,900		1456,900

*** S C H O O L D I S T R I C T S U M M A R Y ***

CODE	DISTRICT NAME	TOTAL PARCELS	ASSESSED LAND	ASSESSED TOTAL	EXEMPT AMOUNT	TOTAL TAXABLE	STAR AMOUNT	STAR TAXABLE
401200	Ogdensburg Csd	17	509,000	1456,900		1456,900	325,600	1131,300
	S U B - T O T A L	17	509,000	1456,900		1456,900	325,600	1131,300
	T O T A L	17	509,000	1456,900		1456,900	325,600	1131,300

*** S Y S T E M C O D E S S U M M A R Y ***

NO SYSTEM EXEMPTIONS AT THIS LEVEL

*** E X E M P T I O N S U M M A R Y ***

CODE	DESCRIPTION	TOTAL PARCELS	COUNTY	TOWN	SCHOOL
41122	VET WAR C	1	12,000		
41123	VET WAR T	1		9,000	
41132	VET COM C	1	20,000		
41133	VET COM T	1		15,000	
41834	Enhanced S	3			175,600
41854	Basic Star	5			150,000
	T O T A L	12	32,000	24,000	325,600

STATE OF NEW YORK
COUNTY - St Lawrence
TOWN - Oswegatchie
SWIS - 406489

2 0 1 6 T E N T A T I V E A S S E S S M E N T R O L L
T A X A B L E SECTION OF THE ROLL - 1
M A P S E C T I O N - 059
S U B - S E C T I O N - 025
UNIFORM PERCENT OF VALUE IS 100.00

PAGE 308
VALUATION DATE-JUL 01, 2015
TAXABLE STATUS DATE-MAR 01, 2016
RPS150/V04/L015
CURRENT DATE 4/26/2016

*** G R A N D T O T A L S ***

ROLL SEC	DESCRIPTION	TOTAL PARCELS	ASSESSED LAND	ASSESSED TOTAL	TAXABLE COUNTY	TAXABLE TOWN	TAXABLE SCHOOL	STAR TAXABLE
1	TAXABLE	17	509,000	1456,900	1424,900	1432,900	1456,900	1131,300

STATE OF NEW YORK
 COUNTY - St Lawrence
 TOWN - Oswegatchie
 SWIS - 406489

2 0 1 6 T E N T A T I V E A S S E S S M E N T R O L L
 T A X A B L E SECTION OF THE ROLL - 1

PAGE 309
 VALUATION DATE-JUL 01, 2015
 TAXABLE STATUS DATE-MAR 01, 2016

TAX MAP NUMBER SEQUENCE
 UNIFORM PERCENT OF VALUE IS 100.00
 UNIFORM PERCENT OF VALUE IS 100.00

TAX MAP PARCEL NUMBER	PROPERTY LOCATION & CLASS	ASSESSMENT	EXEMPTION CODE-----	COUNTY-----	TOWN-----	SCHOOL
CURRENT OWNERS NAME	SCHOOL DISTRICT	LAND	TAX DESCRIPTION	TAXABLE VALUE		
CURRENT OWNERS ADDRESS	PARCEL SIZE/GRID COORD	TOTAL	SPECIAL DISTRICTS	ACCOUNT NO.		

59.026-1-2	2131 Linden St			59.026-1-2		1- 46-13
Middlemiss Paul (LC)	270 Mfg housing		Basic Star 41854	0	0	30,000
% Lucille A Schwartfigure	Ogdensburg Csd 401200	12,400	COUNTY TAXABLE VALUE		38,300	
PO Box 685	Re:0497sp36000	38,300	TOWN TAXABLE VALUE		38,300	
Ogdensburg, NY 13669	Land Contract		SCHOOL TAXABLE VALUE		8,300	
	ACRES 1.50		FD029 Oswegatchie Fire Pro		38,300 TO M	
	EAST-0207451 NRTH-1711377					
	DEED BOOK 1106 PG-652					
	FULL MARKET VALUE	38,300				

59.026-1-5	2142 Linden St			59.026-1-5		1- 99- 3
Bouchey Larry D Sr	210 1 Family Res		Basic Star 41854	0	0	30,000
Bouchey Carolyn L	Ogdensburg Csd 401200	9,800	COUNTY TAXABLE VALUE		80,000	
2142 Linden St	Re:Doublewide 28x44	80,000	TOWN TAXABLE VALUE		80,000	
Ogdensburg, NY 13669	160x180x160x100		SCHOOL TAXABLE VALUE		50,000	
	FRNT 160.00 DPTH 140.00		FD029 Oswegatchie Fire Pro		80,000 TO M	
	EAST-0207517 NRTH-1710860					
	DEED BOOK 2007 PG-12436					
	FULL MARKET VALUE	80,000				

59.026-1-6	7211 Sh 68			59.026-1-6		1- 26- 8.3
Perry Timothy H	450 Retail srvc		COUNTY TAXABLE VALUE		210,000	
7211 State Highway 68	Ogdensburg Csd 401200	35,800	TOWN TAXABLE VALUE		210,000	
Ogdensburg, NY 13669	Re:Perry's Convenience St	210,000	SCHOOL TAXABLE VALUE		210,000	
	FRNT 209.00 DPTH 209.00		FD029 Oswegatchie Fire Pro		210,000 TO M	
	EAST-0207414 NRTH-1710215					
	DEED BOOK 2004 PG-1166					
	FULL MARKET VALUE	210,000				

59.026-1-7	7193 Sh 68			59.026-1-7		1- 26- 8.2
Abar Randy	331 Com vac w/im		COUNTY TAXABLE VALUE		34,000	
Abar Linda	Ogdensburg Csd 401200	20,000	TOWN TAXABLE VALUE		34,000	
110 St Lawrence Ave	Re:0502sp9000vac	34,000	SCHOOL TAXABLE VALUE		34,000	
Ogdensburg, NY 13669	146x242x22x209 0.40A(D)		FD029 Oswegatchie Fire Pro		34,000 TO M	
	FRNT 146.00 DPTH					
	ACRES 0.40					
	EAST-0207547 NRTH-1710185					
	DEED BOOK 2002 PG-8508					
	FULL MARKET VALUE	34,000				

59.026-1-13.3	30 Cr 28A			59.026-1-13.3		
Dawley Gregory Allan	314 Rural vac<10		COUNTY TAXABLE VALUE		9,000	
517 Riverside Ave	Ogdensburg Csd 401200	9,000	TOWN TAXABLE VALUE		9,000	
Ogdensburg, NY 13669	180x216x180x224	9,000	SCHOOL TAXABLE VALUE		9,000	
	FRNT 180.00 DPTH 220.00		AG002 Ag Dist #2		.00 MT	
	ACRES 0.92		FD029 Oswegatchie Fire Pro		9,000 TO M	
	EAST-0207794 NRTH-1710792					
	DEED BOOK 2013 PG-12065					
	FULL MARKET VALUE	9,000				

STATE OF NEW YORK
 COUNTY - St Lawrence
 TOWN - Oswegatchie
 SWIS - 406489

2 0 1 6 T E N T A T I V E A S S E S S M E N T R O L L
 T A X A B L E SECTION OF THE ROLL - 1

PAGE 310
 VALUATION DATE-JUL 01, 2015
 TAXABLE STATUS DATE-MAR 01, 2016

TAX MAP NUMBER SEQUENCE
 UNIFORM PERCENT OF VALUE IS 100.00
 UNIFORM PERCENT OF VALUE IS 100.00

TAX MAP PARCEL NUMBER	PROPERTY LOCATION & CLASS	ASSESSMENT	EXEMPTION CODE-----	COUNTY-----	TOWN-----	SCHOOL
CURRENT OWNERS NAME	SCHOOL DISTRICT	LAND	TAX DESCRIPTION	TAXABLE VALUE		
CURRENT OWNERS ADDRESS	PARCEL SIZE/GRID COORD	TOTAL	SPECIAL DISTRICTS			ACCOUNT NO.

59.026-1-13.12	CR 28A			59.026-1-13.12		*****
Pratt Tina Darlene	314 Rural vac<10		COUNTY TAXABLE VALUE	10,800		
40 County Route 28A	Ogdensburg Csd 401200	10,800	TOWN TAXABLE VALUE	10,800		
Ogdensburg, NY 13669	FRNT 199.00 DPTH	10,800	SCHOOL TAXABLE VALUE	10,800		
	ACRES 4.40		AG002 Ag Dist #2	.00 MT		
	EAST-0208564 NRTH-1711011		FD029 Oswegatchie Fire Pro	10,800 TO M		
	DEED BOOK 2011 PG-4987					
	FULL MARKET VALUE	10,800				

59.026-1-13.13	CR 28A			59.026-1-13.13		*****
Whitcombe Robert	314 Rural vac<10		COUNTY TAXABLE VALUE	11,700		
Whitcombe Carol A	Ogdensburg Csd 401200	11,700	TOWN TAXABLE VALUE	11,700		
68 County Route 28A	FRNT 56.00 DPTH	11,700	SCHOOL TAXABLE VALUE	11,700		
Ogdensburg, NY 13669	ACRES 6.20		AG002 Ag Dist #2	.00 MT		
	EAST-0208785 NRTH-1711188		FD029 Oswegatchie Fire Pro	11,700 TO M		
	DEED BOOK 2007 PG-5730					
	FULL MARKET VALUE	11,700				

59.026-1-13.15	Off Cr 28A			59.026-1-13.15		*****
Whitcombe Lisa L	314 Rural vac<10		COUNTY TAXABLE VALUE	6,000		
5 Ligotino Lane	Ogdensburg Csd 401200	6,000	TOWN TAXABLE VALUE	6,000		
New Paltz, NY 12561	ACRES 3.40	6,000	SCHOOL TAXABLE VALUE	6,000		
	EAST-0208456 NRTH-1710832		AG002 Ag Dist #2	.00 MT		
	DEED BOOK 2007 PG-5732		FD029 Oswegatchie Fire Pro	6,000 TO M		
	FULL MARKET VALUE	6,000				

59.026-1-13.16	7100 SH 68			59.026-1-13.16		*****
Arquette Brian	450 Retail srvce		Business I 47610	0	36,000	36,000 36,000
Arquette Suzanne M	Ogdensburg Csd 401200	11,600	COUNTY TAXABLE VALUE		44,000	
132 Tallman Rd	FRNT 180.00 DPTH	80,000	TOWN TAXABLE VALUE		44,000	
Ogdensburg, NY 13669	ACRES 2.00 BANK8888150		SCHOOL TAXABLE VALUE		44,000	
	EAST-0208219 NRTH-1710285		AG002 Ag Dist #2		.00 MT	
	DEED BOOK 2013 PG-6078		FD029 Oswegatchie Fire Pro		80,000 TO M	
	FULL MARKET VALUE	80,000				

59.026-1-13.17	SH 68			59.026-1-13.17		*****
Sholette Loren	314 Rural vac<10		COUNTY TAXABLE VALUE	9,600		
512 Greene St	Ogdensburg Csd 401200	9,600	TOWN TAXABLE VALUE	9,600		
Ogdensburg, NY 13669-2768	FRNT 180.00 DPTH	9,600	SCHOOL TAXABLE VALUE	9,600		
	ACRES 2.00		AG002 Ag Dist #2		.00 MT	
	EAST-0208098 NRTH-1710447		FD029 Oswegatchie Fire Pro		9,600 TO M	
	DEED BOOK 2007 PG-5735					
	FULL MARKET VALUE	9,600				

STATE OF NEW YORK
COUNTY - St Lawrence
TOWN - Oswegatchie
SWIS - 406489

2 0 1 6 T E N T A T I V E A S S E S S M E N T R O L L
T A X A B L E SECTION OF THE ROLL - 1

PAGE 311
VALUATION DATE-JUL 01, 2015
TAXABLE STATUS DATE-MAR 01, 2016

TAX MAP NUMBER SEQUENCE
UNIFORM PERCENT OF VALUE IS 100.00
UNIFORM PERCENT OF VALUE IS 100.00

TAX MAP PARCEL NUMBER	PROPERTY LOCATION & CLASS	ASSESSMENT	EXEMPTION CODE	COUNTY	TOWN	SCHOOL
CURRENT OWNERS NAME	SCHOOL DISTRICT	LAND	TAX DESCRIPTION	TAXABLE VALUE		
CURRENT OWNERS ADDRESS	PARCEL SIZE/GRID COORD	TOTAL	SPECIAL DISTRICTS	ACCOUNT NO.		

59.026-1-13.21	CR 28A 330 Vacant comm Ogdensburg Csd 401200	20,000	COUNTY TAXABLE VALUE	20,000		
Taylor Jon			TOWN TAXABLE VALUE	20,000		
6939A State Highway 37	Re:Commercial Area	20,000	SCHOOL TAXABLE VALUE	20,000		
Ogdensburg, NY 13669	ACRES 1.80 EAST-0207618 NRTH-1710620		AG002 Ag Dist #2	.00 MT		
	DEED BOOK 2006 PG-2966		FD029 Oswegatchie Fire Pro	20,000 TO M		
	FULL MARKET VALUE	20,000				

59.026-1-13.181	7180 SH 68 210 1 Family Res Ogdensburg Csd 401200	12,300	Basic Star 41854	0	0	30,000
Gordon Amanda		40,000	COUNTY TAXABLE VALUE	40,000		
7180 State Highway 68	Re:Original House		TOWN TAXABLE VALUE	40,000		
Ogdensburg, NY 13669	FRNT 397.00 DPTH		SCHOOL TAXABLE VALUE	10,000		
	ACRES 1.20 EAST-0207800 NRTH-1710395		AG002 Ag Dist #2	.00 MT		
	DEED BOOK 2011 PG-13088		FD029 Oswegatchie Fire Pro	40,000 TO M		
	FULL MARKET VALUE	40,000				

59.026-1-13.182	7180B SH 68 113 Cattle farm Ogdensburg Csd 401200	12,800	COUNTY TAXABLE VALUE	35,000		
Pratt Tina D		35,000	TOWN TAXABLE VALUE	35,000		
40 County Route 28A	Re:Barn/		SCHOOL TAXABLE VALUE	35,000		
Ogdensburg, NY 13669	MH used for storage		AG002 Ag Dist #2	.00 MT		
	FRNT 25.00 DPTH		FD029 Oswegatchie Fire Pro	35,000 TO M		
	ACRES 2.30 EAST-0207946 NRTH-1710565					
	DEED BOOK 2011 PG-3117					
	FULL MARKET VALUE	35,000				

59.026-1-14.1	40 Cr 28A 270 Mfg housing Ogdensburg Csd 401200	15,400	Home Imp - 44212	0	1,750	0
Whitcombe Tina		45,000	Basic Star 41854	0	0	30,000
40 County Route 28A	FRNT 381.00 DPTH		COUNTY TAXABLE VALUE	43,250		
Ogdensburg, NY 13669	ACRES 5.80		TOWN TAXABLE VALUE	45,000		
	EAST-0208189 NRTH-1710813		SCHOOL TAXABLE VALUE	15,000		
	DEED BOOK 1998 PG-15107		AG002 Ag Dist #2	.00 MT		
	FULL MARKET VALUE	45,000	FD029 Oswegatchie Fire Pro	43,250 TO M		
			1,750 EX			

59.026-1-15	Cr 28A 311 Res vac land Ogdensburg Csd 401200	7,000	COUNTY TAXABLE VALUE	7,000		
Whitcombe Lisa		7,000	TOWN TAXABLE VALUE	7,000		
5 Ligotino Lane	FRNT 181.00 DPTH 250.00	7,000	SCHOOL TAXABLE VALUE	7,000		
New Paltz, NY 12561	EAST-0208205 NRTH-1711186		AG002 Ag Dist #2	.00 MT		
	DEED BOOK 1998 PG-15108		FD029 Oswegatchie Fire Pro	7,000 TO M		
	FULL MARKET VALUE	7,000				

STATE OF NEW YORK
 COUNTY - St Lawrence
 TOWN - Oswegatchie
 SWIS - 406489

2 0 1 6 T E N T A T I V E A S S E S S M E N T R O L L
 T A X A B L E SECTION OF THE ROLL - 1

PAGE 312
 VALUATION DATE-JUL 01, 2015
 TAXABLE STATUS DATE-MAR 01, 2016

TAX MAP NUMBER SEQUENCE
 UNIFORM PERCENT OF VALUE IS 100.00
 UNIFORM PERCENT OF VALUE IS 100.00

TAX MAP PARCEL NUMBER	PROPERTY LOCATION & CLASS	ASSESSMENT	EXEMPTION CODE-----	COUNTY-----	TOWN-----	SCHOOL	ACCOUNT NO.
CURRENT OWNERS NAME	SCHOOL DISTRICT	LAND	TAX DESCRIPTION	TAXABLE VALUE			
CURRENT OWNERS ADDRESS	PARCEL SIZE/GRID COORD	TOTAL	SPECIAL DISTRICTS				
***** 59.026-1-16 *****							
	68 Cr 28A						
59.026-1-16	210 1 Family Res		Basic Star 41854	0	0	0	30,000
Whitcombe Robert A	Ogdensburg Csd 401200	11,800	COUNTY TAXABLE VALUE		87,000		
Whitcombe Carol A	Re:Ranch	87,000	TOWN TAXABLE VALUE		87,000		
68 County Route 28A	FRNT 180.00 DPTH 250.00		SCHOOL TAXABLE VALUE		57,000		
Ogdensburg, NY 13669	EAST-0208530 NRTH-1711479		AG002 Ag Dist #2		.00 MT		
	DEED BOOK 1082 PG-104		FD029 Oswegatchie Fire Pro		87,000 TO M		
	FULL MARKET VALUE	87,000					
***** 59.026-1-17 *****							
	70 Cr 28A						
59.026-1-17	270 Mfg housing		COUNTY TAXABLE VALUE		80,000		
Denner Melissa A	Ogdensburg Csd 401200	12,100	TOWN TAXABLE VALUE		80,000		
Gemmill Duane	FRNT 195.00 DPTH 250.00	80,000	SCHOOL TAXABLE VALUE		80,000		
% Duane A Gemmill	ACRES 1.12 BANK8888830		AG002 Ag Dist #2		.00 MT		
70 County Route 28A	EAST-0208659 NRTH-1711606		FD029 Oswegatchie Fire Pro		80,000 TO M		
Ogdensburg, NY 13669	DEED BOOK 2002 PG-4833						
	FULL MARKET VALUE	80,000					

STATE OF NEW YORK
 COUNTY - St Lawrence
 TOWN - Oswegatchie
 SWIS - 406489

2 0 1 6 T E N T A T I V E A S S E S S M E N T R O L L
 T A X A B L E S E C T I O N O F T H E R O L L - 1
 M A P S E C T I O N - 059
 S U B - S E C T I O N - 026
 U N I F O R M P E R C E N T O F V A L U E I S 100.00

PAGE 313
 VALUATION DATE-JUL 01, 2015
 TAXABLE STATUS DATE-MAR 01, 2016
 RPS150/V04/L015
 CURRENT DATE 4/26/2016

*** S P E C I A L D I S T R I C T S U M M A R Y ***

CODE	DISTRICT NAME	TOTAL PARCELS	EXTENSION TYPE	EXTENSION VALUE	AD VALOREM VALUE	EXEMPT AMOUNT	TAXABLE VALUE
AG002	Ag Dist #2	13	MOVTAX				
FD029	Oswegatchie Fi	17	TOTAL M		803,400	1,750	801,650

*** S C H O O L D I S T R I C T S U M M A R Y ***

CODE	DISTRICT NAME	TOTAL PARCELS	ASSESSED LAND	ASSESSED TOTAL	EXEMPT AMOUNT	TOTAL TAXABLE	STAR AMOUNT	STAR TAXABLE
401200	Ogdensburg Csd	17	228,100	803,400	36,000	767,400	150,000	617,400
	S U B - T O T A L	17	228,100	803,400	36,000	767,400	150,000	617,400
	T O T A L	17	228,100	803,400	36,000	767,400	150,000	617,400

*** S Y S T E M C O D E S S U M M A R Y ***

NO SYSTEM EXEMPTIONS AT THIS LEVEL

*** E X E M P T I O N S U M M A R Y ***

CODE	DESCRIPTION	TOTAL PARCELS	COUNTY	TOWN	SCHOOL
41854	Basic Star	5			150,000
44212	Home Imp -	1	1,750		
47610	Business I	1	36,000	36,000	36,000
	T O T A L	7	37,750	36,000	186,000

STATE OF NEW YORK
COUNTY - St Lawrence
TOWN - Oswegatchie
SWIS - 406489

2 0 1 6 T E N T A T I V E A S S E S S M E N T R O L L
T A X A B L E SECTION OF THE ROLL - 1
M A P S E C T I O N - 059
S U B - S E C T I O N - 026
UNIFORM PERCENT OF VALUE IS 100.00

PAGE 314
VALUATION DATE-JUL 01, 2015
TAXABLE STATUS DATE-MAR 01, 2016
RPS150/V04/L015
CURRENT DATE 4/26/2016

*** G R A N D T O T A L S ***

ROLL SEC	DESCRIPTION	TOTAL PARCELS	ASSESSED LAND	ASSESSED TOTAL	TAXABLE COUNTY	TAXABLE TOWN	TAXABLE SCHOOL	STAR TAXABLE
1	TAXABLE	17	228,100	803,400	765,650	767,400	767,400	617,400

STATE OF NEW YORK
COUNTY - St Lawrence
TOWN - Oswegatchie
SWIS - 406489

2 0 1 6 T E N T A T I V E A S S E S S M E N T R O L L
T A X A B L E SECTION OF THE ROLL - 1

PAGE 315
VALUATION DATE-JUL 01, 2015
TAXABLE STATUS DATE-MAR 01, 2016

TAX MAP NUMBER SEQUENCE
UNIFORM PERCENT OF VALUE IS 100.00
UNIFORM PERCENT OF VALUE IS 100.00

TAX MAP PARCEL NUMBER	PROPERTY LOCATION & CLASS	ASSESSMENT	EXEMPTION CODE-----	COUNTY-----	TOWN-----	SCHOOL
CURRENT OWNERS NAME	SCHOOL DISTRICT	LAND	TAX DESCRIPTION	TAXABLE VALUE		
CURRENT OWNERS ADDRESS	PARCEL SIZE/GRID COORD	TOTAL	SPECIAL DISTRICTS	ACCOUNT NO.		

59.029-3-1.1	7860 Sh 68			59.029-3-1.1	*****	*****
Rufa Angela M	210 1 Family Res - WTRFNT		Basic Star 41854	0	0	0 30,000
Price David G	Ogdensburg Csd 401200	78,700	COUNTY TAXABLE VALUE			300,000
7860 State Highway 68	Re:052000sp68000vacwf	300,000	TOWN TAXABLE VALUE			300,000
Ogdensburg, NY 13669	2000 N.c.		SCHOOL TAXABLE VALUE			270,000
	FRNT 150.00 DPTH		FD029 Oswegatchie Fire Pro			300,000 TO M
	ACRES 3.50 BANK8888288					
	EAST-0192391 NRTH-1709023					
	DEED BOOK 2000 PG-8844					
	FULL MARKET VALUE	300,000				

59.029-3-2.1	7858 Sh 68			59.029-3-2.1	*****	*****
Tan Long	210 1 Family Res - WTRFNT		COUNTY TAXABLE VALUE			1- 42- 2.1
7858 State Highway 68	Ogdensburg Csd 401200	121,300	TOWN TAXABLE VALUE			600,000
Ogdensburg, NY 13669	Re:Mansion Type House	600,000	SCHOOL TAXABLE VALUE			600,000
	092011sp600000		FD029 Oswegatchie Fire Pro			600,000 TO M
	310'wf					
	ACRES 5.40					
	EAST-0192600 NRTH-1709189					
	DEED BOOK 2011 PG-15123					
	FULL MARKET VALUE	600,000				

59.029-3-3.1	7824 SH 68			59.029-3-3.1	*****	*****
Doyle John J	330 Vacant comm - WTRFNT		COUNTY TAXABLE VALUE			1- 94- 3.1
PO Box 387	Ogdensburg Csd 401200	45,000	TOWN TAXABLE VALUE			45,000
Ogdensburg, NY 13669	Re:Letter Contaminated	45,000	SCHOOL TAXABLE VALUE			45,000
	ACRES 2.60		FD029 Oswegatchie Fire Pro			45,000 TO M
	EAST-0192747 NRTH-1709540					
	DEED BOOK 1027 PG-110					
	FULL MARKET VALUE	45,000				

59.029-3-3.2	7838 Sh 68			59.029-3-3.2	*****	*****
John J Doyle Builders, Inc	700 Industrial		COUNTY TAXABLE VALUE			130,000
PO Box 387	Ogdensburg Csd 401200	81,000	TOWN TAXABLE VALUE			130,000
Ogdensburg, NY 13669	Re:Warehouses	130,000	SCHOOL TAXABLE VALUE			130,000
	FRNT 330.00 DPTH		FD029 Oswegatchie Fire Pro			130,000 TO M
	ACRES 2.00					
	EAST-0192960 NRTH-1709217					
	DEED BOOK 2006 PG-23301					
	FULL MARKET VALUE	130,000				

59.029-3-3.3	Off SH 68			59.029-3-3.3	*****	*****
John J Doyle Builders, Inc	311 Res vac land		COUNTY TAXABLE VALUE			10,000
PO Box 387	Ogdensburg Csd 401200	10,000	TOWN TAXABLE VALUE			10,000
Ogdensburg, NY 13669	122x152x142x182	10,000	SCHOOL TAXABLE VALUE			10,000
	FRNT 122.00 DPTH		FD029 Oswegatchie Fire Pro			10,000 TO M
	ACRES 0.50					
	EAST-0192779 NRTH-1709375					
	DEED BOOK 2006 PG-23302					
	FULL MARKET VALUE	10,000				



STATE OF NEW YORK
COUNTY - St Lawrence
TOWN - Oswegatchie
SWIS - 406489

2 0 1 6 T E N T A T I V E A S S E S S M E N T R O L L
T A X A B L E SECTION OF THE ROLL - 1

PAGE 316
VALUATION DATE-JUL 01, 2015
TAXABLE STATUS DATE-MAR 01, 2016

TAX MAP NUMBER SEQUENCE
UNIFORM PERCENT OF VALUE IS 100.00
UNIFORM PERCENT OF VALUE IS 100.00

TAX MAP PARCEL NUMBER	PROPERTY LOCATION & CLASS	ASSESSMENT	EXEMPTION CODE	COUNTY	TOWN	SCHOOL
CURRENT OWNERS NAME	SCHOOL DISTRICT	LAND	TAX DESCRIPTION	TAXABLE VALUE		
CURRENT OWNERS ADDRESS	PARCEL SIZE/GRID COORD	TOTAL	SPECIAL DISTRICTS	ACCOUNT NO.		
***** 59.029-3-4 *****						
	Off SH 68					
59.029-3-4	314 Rural vac<10 - WTRFNT		COUNTY TAXABLE VALUE	8,400		
Doyle John J	Ogdensburg Csd 401200	8,400	TOWN TAXABLE VALUE	8,400		
PO Box 387	Re:Letter contaminated	8,400	SCHOOL TAXABLE VALUE	8,400		
Ogdensburg, NY 13669	FRNT 80.00 DPTH 254.00		FD029 Oswegatchie Fire Pro	8,400	TO	M
	EAST-0192808 NRTH-1709723					
	DEED BOOK 1036 PG-269					
	FULL MARKET VALUE	8,400				
***** 59.029-3-5.1 *****						
	Off SH 68					
59.029-3-5.1	314 Rural vac<10 - WTRFNT		COUNTY TAXABLE VALUE	50,000		
Guimond Family Trust	Ogdensburg Csd 401200	50,000	TOWN TAXABLE VALUE	50,000		
7810 State Highway 68	Re:100'wf	50,000	SCHOOL TAXABLE VALUE	50,000		
Ogdensburg, NY 13669	Re:0805sp120000vacwf		FD029 Oswegatchie Fire Pro	50,000	TO	M
	St Law Rvr					
	FRNT 100.00 DPTH					
	ACRES 1.30					
	EAST-0192997 NRTH-1709757					
	DEED BOOK 2013 PG-16275					
	FULL MARKET VALUE	50,000				
***** 59.029-3-5.2 *****						
	7812 Sh 68					
59.029-3-5.2	210 1 Family Res - WTRFNT		Basic Star 41854	0	0	30,000
Guimond Gregory G	Ogdensburg Csd 401200	63,000	COUNTY TAXABLE VALUE	275,000		
Guimond Suzanne E	Re:0806sp45000vac	275,000	TOWN TAXABLE VALUE	275,000		
7812 State Highway 68	St.Law.Rvr		SCHOOL TAXABLE VALUE	245,000		
Ogdensburg, NY 13669	100x398x102x397		FD029 Oswegatchie Fire Pro	275,000	TO	M
	FRNT 100.00 DPTH 398.00					
	ACRES 0.90 BANK8888209					
	EAST-0192920 NRTH-1709725					
	DEED BOOK 2006 PG-13373					
	FULL MARKET VALUE	275,000				
***** 59.029-3-6 *****						
	7810 Sh 68					
59.029-3-6	210 1 Family Res - WTRFNT		Basic Star 41854	0	0	30,000
Guimond Family Trust	Ogdensburg Csd 401200	63,000	COUNTY TAXABLE VALUE	275,000		
7810 State Highway 68	Re:'93 Cape Cod 1.5 Sty	275,000	TOWN TAXABLE VALUE	275,000		
Ogdensburg, NY 13669	0999sp250500/2001sp192000		SCHOOL TAXABLE VALUE	245,000		
	110wfx330x100x300		FD029 Oswegatchie Fire Pro	275,000	TO	M
	FRNT 110.00 DPTH 315.00					
	EAST-0193033 NRTH-1709903					
	DEED BOOK 2013 PG-16275					
	FULL MARKET VALUE	275,000				

STATE OF NEW YORK
COUNTY - St Lawrence
TOWN - Oswegatchie
SWIS - 406489

2 0 1 6 T E N T A T I V E A S S E S S M E N T R O L L
T A X A B L E SECTION OF THE ROLL - 1

PAGE 317
VALUATION DATE-JUL 01, 2015
TAXABLE STATUS DATE-MAR 01, 2016

TAX MAP NUMBER SEQUENCE
UNIFORM PERCENT OF VALUE IS 100.00
UNIFORM PERCENT OF VALUE IS 100.00

TAX MAP PARCEL NUMBER	PROPERTY LOCATION & CLASS	ASSESSMENT	EXEMPTION CODE	COUNTY	TOWN	SCHOOL
CURRENT OWNERS NAME	SCHOOL DISTRICT	LAND	TAX DESCRIPTION	TAXABLE VALUE		
CURRENT OWNERS ADDRESS	PARCEL SIZE/GRID COORD	TOTAL	SPECIAL DISTRICTS	ACCOUNT NO.		
***** 59.029-3-7 *****						
7814 Sh 68						
59.029-3-7	449 Other Storang		COUNTY TAXABLE VALUE	140,000		
Mechanic Street Co, Inc	Ogdensburg Csd 401200	70,000	TOWN TAXABLE VALUE	140,000		
7814 State Highway 68	Re:Heating Appliance	140,000	SCHOOL TAXABLE VALUE	140,000		
Ogdensburg, NY 13669-4402	Sales(0408sp115000)		FD029 Oswegatchie Fire Pro	140,000	TO M	
	FRNT 369.00 DPTH					
	ACRES 3.30					
	EAST-0193247 NRTH-1709507					
	DEED BOOK 2008 PG-9283					
	FULL MARKET VALUE	140,000				
***** 59.029-3-8 *****						
7800 Sh 68						1- 45- 3
59.029-3-8	484 1 use sm bld		Business I 47610 0	44,444	44,444	44,444
E J Coleman, LLC	Ogdensburg Csd 401200	70,000	COUNTY TAXABLE VALUE	145,556		
PO Box 184	Re: No Rvr Frt	190,000	TOWN TAXABLE VALUE	145,556		
Ogdensburg, NY 13669	FRNT 310.00 DPTH		SCHOOL TAXABLE VALUE	145,556		
	ACRES 3.20		FD029 Oswegatchie Fire Pro	190,000	TO M	
	EAST-0193460 NRTH-1709743					
	DEED BOOK 2008 PG-21885					
	FULL MARKET VALUE	190,000				
***** 59.029-3-9 *****						
7724,7726 Sh 68						
59.029-3-9	714 Lite Ind Man		COUNTY TAXABLE VALUE	230,000		
Hammond Penney	Ogdensburg Csd 401200	70,000	TOWN TAXABLE VALUE	230,000		
PO Box 1034	Re:Two Structures	230,000	SCHOOL TAXABLE VALUE	230,000		
Ogdensburg, NY 13669	FRNT 390.00 DPTH 248.00		FD029 Oswegatchie Fire Pro	230,000	TO M	
	ACRES 2.20					
	EAST-0193797 NRTH-1709884					
	DEED BOOK 1999 PG-24867					
	FULL MARKET VALUE	230,000				
***** 59.029-3-10 *****						
7713 Sh 68						1- 42-11
59.029-3-10	484 1 use sm bld		COUNTY TAXABLE VALUE	70,000		
Blueboy, LLC	Ogdensburg Csd 401200	30,000	TOWN TAXABLE VALUE	70,000		
2981 Ford Street Ext	Re:0512sp60000	70,000	SCHOOL TAXABLE VALUE	70,000		
Ogdensburg, NY 13669	85x144x109x39x211		FD029 Oswegatchie Fire Pro	70,000	TO M	
	FRNT 85.00 DPTH 200.00					
	EAST-0194064 NRTH-1709772					
	DEED BOOK 2015 PG-7261					
	FULL MARKET VALUE	70,000				
***** 59.029-3-11 *****						
7725 Sh 68						1- 48-14
59.029-3-11	455 Dealer-prod.		COUNTY TAXABLE VALUE	205,000		
Wood Chop Shop, Inc	Ogdensburg Csd 401200	37,300	TOWN TAXABLE VALUE	205,000		
352 Cowan Rd	Re:042011sp150000	205,000	SCHOOL TAXABLE VALUE	205,000		
Canton, NY 13617	(On Riverside Dr)		FD029 Oswegatchie Fire Pro	205,000	TO M	
	0503sp205000					
	FRNT 223.00 DPTH 208.00					
	ACRES 0.93					
	EAST-0193994 NRTH-1709673					
	DEED BOOK 2011 PG-5049					

FULL MARKET VALUE

205,000

STATE OF NEW YORK
 COUNTY - St Lawrence
 TOWN - Oswegatchie
 SWIS - 406489

2 0 1 6 T E N T A T I V E A S S E S S M E N T R O L L
 T A X A B L E SECTION OF THE ROLL - 1

PAGE 318
 VALUATION DATE-JUL 01, 2015
 TAXABLE STATUS DATE-MAR 01, 2016

TAX MAP NUMBER SEQUENCE
 UNIFORM PERCENT OF VALUE IS 100.00
 UNIFORM PERCENT OF VALUE IS 100.00

TAX MAP PARCEL NUMBER	PROPERTY LOCATION & CLASS	ASSESSMENT	EXEMPTION CODE	COUNTY	TOWN	SCHOOL
CURRENT OWNERS NAME	SCHOOL DISTRICT	LAND	TAX DESCRIPTION	TAXABLE VALUE		
CURRENT OWNERS ADDRESS	PARCEL SIZE/GRID COORD	TOTAL	SPECIAL DISTRICTS			ACCOUNT NO.

59.029-3-12	7715 Sh 68			59.029-3-12		*****
Mallott Richard	312 Vac w/imprv		COUNTY TAXABLE VALUE	50,000		1- 44-10
PO Box 1142	Ogdensburg Csd 401200	40,900	TOWN TAXABLE VALUE	50,000		
Ogdensburg, NY 13669	Re:Borders Stone Quarry	50,000	SCHOOL TAXABLE VALUE	50,000		
	Warehouse		FD029 Oswegatchie Fire Pro	50,000 TO M		
	ACRES 4.30					
	EAST-0194073 NRTH-1709468					
	DEED BOOK 2014 PG-10384					
	FULL MARKET VALUE	50,000				

59.029-3-13	7749 Sh 68			59.029-3-13		*****
Worden Lawrence F	440 Warehouse		COUNTY TAXABLE VALUE	150,000		1-101-15
Worden Esther	Ogdensburg Csd 401200	40,000	TOWN TAXABLE VALUE	150,000		
5200 Brittany Dr S	Re:One structure, 2 Bay	150,000	SCHOOL TAXABLE VALUE	150,000		
Saint Petersburg, FL	Service Garage, 3		FD029 Oswegatchie Fire Pro	150,000 TO M		
	Warehouses					
	33715-1509 FRNT 400.00 DPTH					
	ACRES 1.60					
	EAST-0193803 NRTH-1709476					
	DEED BOOK 848 PG-00572					
	FULL MARKET VALUE	150,000				

59.029-3-14	7755 Sh 68			59.029-3-14		*****
Hough Marsha E	210 1 Family Res		VET DIS C 41142	0	13,000	0
Gilmour Jillian Elizabeth	Ogdensburg Csd 401200	23,300	VET COM C 41132	0	16,250	0
7755 State Highway 68	Re:Borders Stone Quarry	65,000	VET COM T 41133	0	0	15,000
Ogdensburg, NY 13669	(off hgwy)		VET DIS T 41143	0	0	13,000
	FRNT 130.00 DPTH		Basic Star 41854	0	0	0
	ACRES 1.40					30,000
	EAST-0193610 NRTH-1709194		COUNTY TAXABLE VALUE	35,750		
	DEED BOOK 2014 PG-10108		TOWN TAXABLE VALUE	37,000		
	FULL MARKET VALUE	65,000	SCHOOL TAXABLE VALUE	35,000		
			FD029 Oswegatchie Fire Pro	65,000 TO M		

59.029-3-15	Sh 68			59.029-3-15		*****
Mallott Betty J (LU)	311 Res vac land		COUNTY TAXABLE VALUE	15,000		1- 44-12
PO Box 518	Ogdensburg Csd 401200	15,000	TOWN TAXABLE VALUE	15,000		
Ogdensburg, NY 13669	FRNT 100.00 DPTH 410.00	15,000	SCHOOL TAXABLE VALUE	15,000		
	EAST-0193495 NRTH-1709114		FD029 Oswegatchie Fire Pro	15,000 TO M		
	DEED BOOK 2011 PG-688					
	FULL MARKET VALUE	15,000				

STATE OF NEW YORK
COUNTY - St Lawrence
TOWN - Oswegatchie
SWIS - 406489

2 0 1 6 T E N T A T I V E A S S E S S M E N T R O L L
T A X A B L E SECTION OF THE ROLL - 1

PAGE 319
VALUATION DATE-JUL 01, 2015
TAXABLE STATUS DATE-MAR 01, 2016

TAX MAP NUMBER SEQUENCE
UNIFORM PERCENT OF VALUE IS 100.00
UNIFORM PERCENT OF VALUE IS 100.00

TAX MAP PARCEL NUMBER	PROPERTY LOCATION & CLASS	ASSESSMENT	EXEMPTION CODE	COUNTY	TOWN	SCHOOL
CURRENT OWNERS NAME	SCHOOL DISTRICT	LAND	TAX DESCRIPTION	TAXABLE VALUE		
CURRENT OWNERS ADDRESS	PARCEL SIZE/GRID COORD	TOTAL	SPECIAL DISTRICTS	ACCOUNT NO.		

59.029-3-16	7763 Sh 68			59.029-3-16		*****
Mallott Betty J (LU)	210 1 Family Res		Basic Star 41854	0	0	1- 67-11
PO Box 518	Ogdensburg Csd 401200	23,000	COUNTY TAXABLE VALUE	80,000		
Ogdensburg, NY 13669	Re:Ranch w/att gar	80,000	TOWN TAXABLE VALUE	80,000		
	Re:Borders Stone Quarry		SCHOOL TAXABLE VALUE	50,000		
	FRNT 120.00 DPTH 401.00		FD029 Oswegatchie Fire Pro	80,000	TO M	
	EAST-0193388 NRTH-1709062					
	DEED BOOK 2011 PG-688					
	FULL MARKET VALUE	80,000				

59.029-3-17	7769 Sh 68			59.029-3-17		*****
Mallott Richard T	210 1 Family Res		COUNTY TAXABLE VALUE	70,000		
Mallott Barbie Jo	Ogdensburg Csd 401200	23,000	TOWN TAXABLE VALUE	70,000		
PO Box 1142	Re:Ranch w/det gar	70,000	SCHOOL TAXABLE VALUE	70,000		
Ogdensburg, NY 13669	Re:Borders Stone Quarry		FD029 Oswegatchie Fire Pro	70,000	TO M	
	FRNT 140.00 DPTH					
	ACRES 1.30					
	EAST-0193320 NRTH-1708979					
	DEED BOOK 2010 PG-3750					
	FULL MARKET VALUE	70,000				

59.029-3-19	Off Riverside Dr			59.029-3-19		*****
Haggerty Brendan M	311 Res vac land		COUNTY TAXABLE VALUE	25,000		
45 Monroe St Apt 3	Ogdensburg Csd 401200	25,000	TOWN TAXABLE VALUE	25,000		
Honeoye Falls, NY 14472-1021	Re:Riverview	25,000	SCHOOL TAXABLE VALUE	25,000		
	150x304x151x292		FD029 Oswegatchie Fire Pro	25,000	TO M	
	ACRES 1.00					
	EAST-0193452 NRTH-1710018					
	DEED BOOK 2005 PG-4806					
	FULL MARKET VALUE	25,000				

59.029-3-20	Off SH 68			59.029-3-20		*****
Haggerty Brendan	260 Seasonal res - WTRFNT		COUNTY TAXABLE VALUE	100,000		
45 Monroe St Apt 3	Ogdensburg Csd 401200	62,000	TOWN TAXABLE VALUE	100,000		
Honeoye Falls, NY 14472-1021	Re:0492SP38500Vac/100'WF	100,000	SCHOOL TAXABLE VALUE	100,000		
	FRNT 100.00 DPTH 355.00		FD029 Oswegatchie Fire Pro	100,000	TO M	
	EAST-0193203 NRTH-1710102					
	DEED BOOK 1058 PG-297					
	FULL MARKET VALUE	100,000				

59.029-3-21	7808 Sh 68			59.029-3-21		*****
Jiang Chen	210 1 Family Res - WTRFNT		COUNTY TAXABLE VALUE	300,000		
39 Fell Farm Rd	Ogdensburg Csd 401200	80,000	TOWN TAXABLE VALUE	300,000		
Ogdensburg, NY 13669	Re:0502SP41600Vac/112'WF	300,000	SCHOOL TAXABLE VALUE	300,000		
	Re:0712sp320000		FD029 Oswegatchie Fire Pro	300,000	TO M	
	FRNT 112.00 DPTH					
	ACRES 1.10					
	EAST-0193129 NRTH-1710021					
	DEED BOOK 2012 PG-14240					
	FULL MARKET VALUE	300,000				



STATE OF NEW YORK
 COUNTY - St Lawrence
 TOWN - Oswegatchie
 SWIS - 406489

2 0 1 6 T E N T A T I V E A S S E S S M E N T R O L L
 T A X A B L E S E C T I O N O F T H E R O L L - 1
 M A P S E C T I O N - 0 5 9
 S U B - S E C T I O N - 0 2 9
 U N I F O R M P E R C E N T O F V A L U E I S 1 0 0 . 0 0

PAGE 320
 VALUATION DATE-JUL 01, 2015
 TAXABLE STATUS DATE-MAR 01, 2016
 RPS150/V04/L015
 CURRENT DATE 4/26/2016

*** S P E C I A L D I S T R I C T S U M M A R Y ***

CODE	DISTRICT NAME	TOTAL PARCELS	EXTENSION TYPE	EXTENSION VALUE	AD VALOREM VALUE	EXEMPT AMOUNT	TAXABLE VALUE
FD029	Oswegatchie Fi	23	TOTAL M		3383,400		3383,400

*** S C H O O L D I S T R I C T S U M M A R Y ***

CODE	DISTRICT NAME	TOTAL PARCELS	ASSESSED LAND	ASSESSED TOTAL	EXEMPT AMOUNT	TOTAL TAXABLE	STAR AMOUNT	STAR TAXABLE
401200	Ogdensburg Csd	23	1129,900	3383,400	44,444	3338,956	150,000	3188,956
	S U B - T O T A L	23	1129,900	3383,400	44,444	3338,956	150,000	3188,956
	T O T A L	23	1129,900	3383,400	44,444	3338,956	150,000	3188,956

*** S Y S T E M C O D E S S U M M A R Y ***

NO SYSTEM EXEMPTIONS AT THIS LEVEL

*** E X E M P T I O N S U M M A R Y ***

CODE	DESCRIPTION	TOTAL PARCELS	COUNTY	TOWN	SCHOOL
41132	VET COM C	1	16,250		
41133	VET COM T	1		15,000	
41142	VET DIS C	1	13,000		
41143	VET DIS T	1		13,000	
41854	Basic Star	5			150,000
47610	Business I	1	44,444	44,444	44,444
	T O T A L	10	73,694	72,444	194,444

STATE OF NEW YORK
COUNTY - St Lawrence
TOWN - Oswegatchie
SWIS - 406489

2 0 1 6 T E N T A T I V E A S S E S S M E N T R O L L
T A X A B L E SECTION OF THE ROLL - 1
M A P S E C T I O N - 059
S U B - S E C T I O N - 029
UNIFORM PERCENT OF VALUE IS 100.00

PAGE 321
VALUATION DATE-JUL 01, 2015
TAXABLE STATUS DATE-MAR 01, 2016
RPS150/V04/L015
CURRENT DATE 4/26/2016

*** G R A N D T O T A L S ***

ROLL SEC	DESCRIPTION	TOTAL PARCELS	ASSESSED LAND	ASSESSED TOTAL	TAXABLE COUNTY	TAXABLE TOWN	TAXABLE SCHOOL	STAR TAXABLE
1	TAXABLE	23	1129,900	3383,400	3309,706	3310,956	3338,956	3188,956

STATE OF NEW YORK
 COUNTY - St Lawrence
 TOWN - Oswegatchie
 SWIS - 406489

2 0 1 6 T E N T A T I V E A S S E S S M E N T R O L L
 T A X A B L E SECTION OF THE ROLL - 1

PAGE 322
 VALUATION DATE-JUL 01, 2015
 TAXABLE STATUS DATE-MAR 01, 2016

TAX MAP NUMBER SEQUENCE
 UNIFORM PERCENT OF VALUE IS 100.00
 UNIFORM PERCENT OF VALUE IS 100.00

TAX MAP PARCEL NUMBER	PROPERTY LOCATION & CLASS	ASSESSMENT	EXEMPTION CODE-----	COUNTY-----	TOWN-----	SCHOOL
CURRENT OWNERS NAME	SCHOOL DISTRICT	LAND	TAX DESCRIPTION	TAXABLE VALUE		
CURRENT OWNERS ADDRESS	PARCEL SIZE/GRID COORD	TOTAL	SPECIAL DISTRICTS	ACCOUNT NO.		

59.032-1-3.211	5952 SH 812			59.032-1-3.211		*****
Ogdensburg Volunteer Rescue Squad, Inc	311 Res vac land		COUNTY TAXABLE VALUE		31,100	
PO Box 172	Ogdensburg Csd 401200	31,100	TOWN TAXABLE VALUE		31,100	
Ogdensburg, NY 13669	042011sp195000	31,100	SCHOOL TAXABLE VALUE		31,100	
	FRNT 552.00 DPTH		FD029 Oswegatchie Fire Pro		31,100 TO M	
	ACRES 16.70					
	EAST-0201838 NRTH-1709321					
	DEED BOOK 2011 PG-14275					
	FULL MARKET VALUE	31,100				

59.032-1-7.1	5920A,B, 5926,5928,5932 Sh 812			59.032-1-7.1		*****
Heiss Karen T	483 Converted Re		COUNTY TAXABLE VALUE		250,000	1- 69-14
103 Franklin St	Ogdensburg Csd 401200	41,000	TOWN TAXABLE VALUE		250,000	
Ogdensburg, NY 13669	Re:Offices	250,000	SCHOOL TAXABLE VALUE		250,000	
	FRNT 325.00 DPTH		FD029 Oswegatchie Fire Pro		250,000 TO M	
	ACRES 2.10 BANK8888150					
	EAST-0201606 NRTH-1708632					
	DEED BOOK 2003 PG-6698					
	FULL MARKET VALUE	250,000				

59.032-1-8	5914 Sh 812			59.032-1-8		*****
Roy Q Realty	431 Auto dealer		COUNTY TAXABLE VALUE		300,000	1- 69-15
% Blevins	Ogdensburg Csd 401200	40,000	TOWN TAXABLE VALUE		300,000	
5914 State Highway 812	ACRES 1.80	300,000	SCHOOL TAXABLE VALUE		300,000	
Ogdensburg, NY 13669-8310	EAST-0201767 NRTH-1708432		FD029 Oswegatchie Fire Pro		300,000 TO M	
	DEED BOOK 2001 PG-4044					
	FULL MARKET VALUE	300,000				

59.032-1-9	5912 Sh 812			59.032-1-9		*****
Roy Q Realty	331 Com vac w/im		COUNTY TAXABLE VALUE		50,000	1- 70- 1
% Blevins	Ogdensburg Csd 401200	30,000	TOWN TAXABLE VALUE		50,000	
5914 State Highway 812 Ste A	FRNT 268.00 DPTH 100.00	50,000	SCHOOL TAXABLE VALUE		50,000	
Ogdensburg, NY 13669-8310	EAST-0201778 NRTH-1708131		FD029 Oswegatchie Fire Pro		50,000 TO M	
	DEED BOOK 2001 PG-4044					
	FULL MARKET VALUE	50,000				

STATE OF NEW YORK
 COUNTY - St Lawrence
 TOWN - Oswegatchie
 SWIS - 406489

2 0 1 6 T E N T A T I V E A S S E S S M E N T R O L L
 T A X A B L E S E C T I O N O F T H E R O L L - 1
 M A P S E C T I O N - 059
 S U B - S E C T I O N - 032
 U N I F O R M P E R C E N T O F V A L U E I S 100.00

PAGE 323
 VALUATION DATE-JUL 01, 2016
 TAXABLE STATUS DATE-MAR 01, 2016
 RPS150/V04/L015
 CURRENT DATE 4/26/2016

*** S P E C I A L D I S T R I C T S U M M A R Y ***

CODE	DISTRICT NAME	TOTAL PARCELS	EXTENSION TYPE	EXTENSION VALUE	AD VALOREM VALUE	EXEMPT AMOUNT	TAXABLE VALUE
FD029	Oswegatchie Fi	4	TOTAL M		631,100		631,100

*** S C H O O L D I S T R I C T S U M M A R Y ***

CODE	DISTRICT NAME	TOTAL PARCELS	ASSESSED LAND	ASSESSED TOTAL	EXEMPT AMOUNT	TOTAL TAXABLE	STAR AMOUNT	STAR TAXABLE
401200	Ogdensburg Csd	4	142,100	631,100		631,100		631,100
	S U B - T O T A L	4	142,100	631,100		631,100		631,100
	T O T A L	4	142,100	631,100		631,100		631,100

*** S Y S T E M C O D E S S U M M A R Y ***

NO SYSTEM EXEMPTIONS AT THIS LEVEL

*** E X E M P T I O N S U M M A R Y ***

NO EXEMPTIONS AT THIS LEVEL

*** G R A N D T O T A L S ***

ROLL SEC	DESCRIPTION	TOTAL PARCELS	ASSESSED LAND	ASSESSED TOTAL	TAXABLE COUNTY	TAXABLE TOWN	TAXABLE SCHOOL	STAR TAXABLE
1	TAXABLE	4	142,100	631,100	631,100	631,100	631,100	631,100

STATE OF NEW YORK
COUNTY - St Lawrence
TOWN - Oswegatchie
SWIS - 406489

2 0 1 6 T E N T A T I V E A S S E S S M E N T R O L L
T A X A B L E SECTION OF THE ROLL - 1

PAGE 324
VALUATION DATE-JUL 01, 2015
TAXABLE STATUS DATE-MAR 01, 2016

TAX MAP NUMBER SEQUENCE
UNIFORM PERCENT OF VALUE IS 100.00
UNIFORM PERCENT OF VALUE IS 100.00

TAX MAP PARCEL NUMBER	PROPERTY LOCATION & CLASS	ASSESSMENT	EXEMPTION CODE	COUNTY	TOWN	SCHOOL
CURRENT OWNERS NAME	SCHOOL DISTRICT	LAND	TAX DESCRIPTION	TAXABLE VALUE		
CURRENT OWNERS ADDRESS	PARCEL SIZE/GRID COORD	TOTAL	SPECIAL DISTRICTS	ACCOUNT NO.		

59.048-1-1	5802 Sh 812			59.048-1-1		*****
McSorley Kathleen M	210 1 Family Res		Basic Star 41854	0	0	1- 62- 15.2
PO Box 232	Ogdensburg Csd 401200	9,900	COUNTY TAXABLE VALUE	80,000		
Ogdensburg, NY 13669	FRNT 155.00 DPTH 150.00	80,000	TOWN TAXABLE VALUE	80,000		
	EAST-0203008 NRTH-1705942		SCHOOL TAXABLE VALUE	50,000		
	DEED BOOK 1092 PG-694		FD029 Oswegatchie Fire Pro	80,000	TO M	
	FULL MARKET VALUE	80,000				

59.048-1-2	5796 Sh 812			59.048-1-2		*****
Gibson Richard F	210 1 Family Res		Basic Star 41854	0	0	1- 72- 5.1
5796 State Highway 812	Ogdensburg Csd 401200	10,900	COUNTY TAXABLE VALUE	80,000		
Ogdensburg, NY 13669	Re:Ranch w/att gar &	80,000	TOWN TAXABLE VALUE	80,000		
	det gar 82001Sp50000		SCHOOL TAXABLE VALUE	50,000		
	FRNT 200.00 DPTH 150.00		FD029 Oswegatchie Fire Pro	80,000	TO M	
	BANK8888830					
	EAST-0203080 NRTH-1705783					
	DEED BOOK 2014 PG-1028					
	FULL MARKET VALUE	80,000				

59.048-1-3	5790 Sh 812			59.048-1-3		*****
Williams Edward D (Lu)	210 1 Family Res		Basic Star 41854	0	0	1-103-22
Williams Debra A (Lu)	Ogdensburg Csd 401200	7,600	COUNTY TAXABLE VALUE	70,000		
5790 State Highway 812	FRNT 100.00 DPTH 150.00	70,000	TOWN TAXABLE VALUE	70,000		
Ogdensburg, NY 13669	EAST-0203148 NRTH-1705648		SCHOOL TAXABLE VALUE	40,000		
	DEED BOOK 2006 PG-11634		FD029 Oswegatchie Fire Pro	70,000	TO M	
	FULL MARKET VALUE	70,000				

59.048-1-4	5786 Sh 812			59.048-1-4		*****
Bromley William	210 1 Family Res		COUNTY TAXABLE VALUE	75,000		1- 92- 6
818 Congress St	Ogdensburg Csd 401200	7,600	TOWN TAXABLE VALUE	75,000		
Ogdensburg, NY 13669	FRNT 100.00 DPTH 150.00	75,000	SCHOOL TAXABLE VALUE	75,000		
	EAST-0203192 NRTH-1705551		FD029 Oswegatchie Fire Pro	75,000	TO M	
	DEED BOOK 2016 PG-2377					
	FULL MARKET VALUE	75,000				
PRIOR OWNER ON 3/01/2016						
Bromley William						

59.048-1-5	5782 Sh 812			59.048-1-5		*****
Mitchell Deborah A	210 1 Family Res		Basic Star 41854	0	0	1- 29-15
PO Box 871	Ogdensburg Csd 401200	7,600	COUNTY TAXABLE VALUE	75,000		
Ogdensburg, NY 13669	Re:1004sp65000	75,000	TOWN TAXABLE VALUE	75,000		
	FRNT 100.00 DPTH 150.00		SCHOOL TAXABLE VALUE	45,000		
	BANK8888869		FD029 Oswegatchie Fire Pro	75,000	TO M	
	EAST-0203234 NRTH-1705462					
	DEED BOOK 2004 PG-20008					
	FULL MARKET VALUE	75,000				

STATE OF NEW YORK
COUNTY - St Lawrence
TOWN - Oswegatchie
SWIS - 406489

2 0 1 6 T E N T A T I V E A S S E S S M E N T R O L L
T A X A B L E SECTION OF THE ROLL - 1

PAGE 325
VALUATION DATE-JUL 01, 2015
TAXABLE STATUS DATE-MAR 01, 2016

TAX MAP NUMBER SEQUENCE
UNIFORM PERCENT OF VALUE IS 100.00
UNIFORM PERCENT OF VALUE IS 100.00

TAX MAP PARCEL NUMBER	PROPERTY LOCATION & CLASS	ASSESSMENT	EXEMPTION CODE	COUNTY	TOWN	SCHOOL
CURRENT OWNERS NAME	SCHOOL DISTRICT	LAND	TAX DESCRIPTION	TAXABLE VALUE		
CURRENT OWNERS ADDRESS	PARCEL SIZE/GRID COORD	TOTAL	SPECIAL DISTRICTS			ACCOUNT NO.

5778 Sh 812				59.048-1-6		1- 47-15
59.048-1-6	210 1 Family Res		Basic Star 41854	0	0	30,000
Cameron David D	Ogdensburg Csd 401200	8,700	COUNTY TAXABLE VALUE		90,000	
Cameron Amie E	Re:1097sp65000	90,000	TOWN TAXABLE VALUE		90,000	
5778 State Highway 812	FRNT 125.00 DPTH 150.00		SCHOOL TAXABLE VALUE		60,000	
Ogdensburg, NY 13669	EAST-0203286 NRTH-1705367		FD029 Oswegatchie Fire Pro		90,000 TO M	
	DEED BOOK 1114 PG-530					
	FULL MARKET VALUE	90,000				

5772 Sh 812				59.048-1-7		1- 92-15
59.048-1-7	210 1 Family Res		Basic Star 41854	0	0	30,000
Montpetit Jane L	Ogdensburg Csd 401200	7,600	COUNTY TAXABLE VALUE		72,000	
5772 State Highway 812	FRNT 100.00 DPTH 150.00	72,000	TOWN TAXABLE VALUE		72,000	
Ogdensburg, NY 13669	EAST-0203344 NRTH-1705263		SCHOOL TAXABLE VALUE		42,000	
	DEED BOOK 993 PG-00953		FD029 Oswegatchie Fire Pro		72,000 TO M	
	FULL MARKET VALUE	72,000				

5781 Sh 812				59.048-1-8		1- 62-12
59.048-1-8	210 1 Family Res		Enhanced S 41834	0	0	65,300
Ramie James A Living Trus	Ogdensburg Csd 401200	7,600	COUNTY TAXABLE VALUE		80,000	
% Michele R Gibson (Trustee)	Re:2011sp65000/2009sp8000	80,000	TOWN TAXABLE VALUE		80,000	
5781 State Highway 812	FRNT 100.00 DPTH 150.00		SCHOOL TAXABLE VALUE		14,700	
PO Box 495	EAST-0203055 NRTH-1705375		FD029 Oswegatchie Fire Pro		80,000 TO M	
Ogdensburg, NY 13669	DEED BOOK 2011 PG-8507					
	FULL MARKET VALUE	80,000				

5775 Sh 812				59.048-1-9		1- 62-14
59.048-1-9	210 1 Family Res		COUNTY TAXABLE VALUE		85,000	
Leamy Christine	Ogdensburg Csd 401200	12,100	TOWN TAXABLE VALUE		85,000	
5769 State Highway 812	FRNT 200.00 DPTH 218.00	85,000	SCHOOL TAXABLE VALUE		85,000	
Ogdensburg, NY 13669	ACRES 1.00		FD029 Oswegatchie Fire Pro		85,000 TO M	
	EAST-0203096 NRTH-1705232					
	DEED BOOK 1998 PG-13532					
	FULL MARKET VALUE	85,000				

5769 Sh 812				59.048-1-10		1- 63- 2
59.048-1-10	210 1 Family Res		Basic Star 41854	0	0	30,000
Leamy Ward Jr	Ogdensburg Csd 401200	12,500	COUNTY TAXABLE VALUE		95,000	
5769 State Highway 812	FRNT 202.00 DPTH 218.00	95,000	TOWN TAXABLE VALUE		95,000	
Ogdensburg, NY 13669-4303	ACRES 1.00		SCHOOL TAXABLE VALUE		65,000	
	EAST-0203167 NRTH-1705069		FD029 Oswegatchie Fire Pro		95,000 TO M	
	DEED BOOK 763 PG-165					
	FULL MARKET VALUE	95,000				

STATE OF NEW YORK
 COUNTY - St Lawrence
 TOWN - Oswegatchie
 SWIS - 406489

2 0 1 6 T E N T A T I V E A S S E S S M E N T R O L L
 T A X A B L E S E C T I O N O F T H E R O L L - 1
 M A P S E C T I O N - 059
 S U B - S E C T I O N - 048
 U N I F O R M P E R C E N T O F V A L U E I S 100.00

PAGE 326
 VALUATION DATE-JUL 01, 2015
 TAXABLE STATUS DATE-MAR 01, 2016
 RPS150/V04/L015
 CURRENT DATE 4/26/2016

*** S P E C I A L D I S T R I C T S U M M A R Y ***

CODE	DISTRICT NAME	TOTAL PARCELS	EXTENSION TYPE	EXTENSION VALUE	AD VALOREM VALUE	EXEMPT AMOUNT	TAXABLE VALUE
FD029	Oswegatchie Fi	10	TOTAL M		802,000		802,000

*** S C H O O L D I S T R I C T S U M M A R Y ***

CODE	DISTRICT NAME	TOTAL PARCELS	ASSESSED LAND	ASSESSED TOTAL	EXEMPT AMOUNT	TOTAL TAXABLE	STAR AMOUNT	STAR TAXABLE
401200	Ogdensburg Csd	10	92,100	802,000		802,000	275,300	526,700
	S U B - T O T A L	10	92,100	802,000		802,000	275,300	526,700
	T O T A L	10	92,100	802,000		802,000	275,300	526,700

*** S Y S T E M C O D E S S U M M A R Y ***

NO SYSTEM EXEMPTIONS AT THIS LEVEL

*** E X E M P T I O N S U M M A R Y ***

CODE	DESCRIPTION	TOTAL PARCELS	COUNTY	TOWN	SCHOOL
41834	Enhanced S	1			65,300
41854	Basic Star	7			210,000
	T O T A L	8			275,300

*** G R A N D T O T A L S ***

ROLL SEC	DESCRIPTION	TOTAL PARCELS	ASSESSED LAND	ASSESSED TOTAL	TAXABLE COUNTY	TAXABLE TOWN	TAXABLE SCHOOL	STAR TAXABLE
1	TAXABLE	10	92,100	802,000	802,000	802,000	802,000	526,700

STATE OF NEW YORK
COUNTY - St Lawrence
TOWN - Oswegatchie
SWIS - 406489

2 0 1 6 T E N T A T I V E A S S E S S M E N T R O L L
T A X A B L E SECTION OF THE ROLL - 1

PAGE 327
VALUATION DATE-JUL 01, 2015
TAXABLE STATUS DATE-MAR 01, 2016

TAX MAP NUMBER SEQUENCE
UNIFORM PERCENT OF VALUE IS 100.00
UNIFORM PERCENT OF VALUE IS 100.00

TAX MAP PARCEL NUMBER	PROPERTY LOCATION & CLASS	ASSESSMENT	EXEMPTION CODE-----	COUNTY-----	TOWN-----	SCHOOL
CURRENT OWNERS NAME	SCHOOL DISTRICT	LAND	TAX DESCRIPTION	TAXABLE VALUE		ACCOUNT NO.
CURRENT OWNERS ADDRESS	PARCEL SIZE/GRID COORD	TOTAL	SPECIAL DISTRICTS			

59.052-1-1	6295 Sh 68			59.052-1-1		*****
O'Marah John R	270 Mfg housing		Basic Star 41854	0	0	1- 50- 2
O'Marah Robert F	Heuvelton Centr 406404	7,600	COUNTY TAXABLE VALUE	20,100		20,100
6295 State Highway 68	Re:07sp10000	20,100	TOWN TAXABLE VALUE	20,100		
Ogdensburg, NY 13669	FRNT 100.00 DPTH 150.00		SCHOOL TAXABLE VALUE	0		
	EAST-0214009 NRTH-1704887		AG002 Ag Dist #2	.00 MT		
	DEED BOOK 2007 PG-15614		FD029 Oswegatchie Fire Pro	20,100 TO M		
	FULL MARKET VALUE	20,100				

59.052-1-2	Sh 68			59.052-1-2		*****
Perrin Fred	105 Vac farmland		COUNTY TAXABLE VALUE	6,700		1- 81-10
Perrin Heletha	Heuvelton Centr 406404	6,700	TOWN TAXABLE VALUE	6,700		
6086 State Highway 68	Re: Wetland Easement 6.10	6,700	SCHOOL TAXABLE VALUE	6,700		
Ogdensburg, NY 13669	ACRES 19.90		AG002 Ag Dist #2	.00 MT		
	EAST-0214922 NRTH-1705118		FD029 Oswegatchie Fire Pro	6,700 TO M		
	DEED BOOK 869 PG-00134					
	FULL MARKET VALUE	6,700				

59.052-1-3.1	6086 Sh 68			59.052-1-3.1		*****
Perrin Fred	210 1 Family Res		Basic Star 41854	0	0	1- 48- 2
Perrin Heletha	Heuvelton Centr 406404	13,800	COUNTY TAXABLE VALUE	90,000		30,000
6086 State Highway 68	FRNT 1031.00 DPTH	90,000	TOWN TAXABLE VALUE	90,000		
Ogdensburg, NY 13669	ACRES 6.10		SCHOOL TAXABLE VALUE	60,000		
	EAST-0215534 NRTH-1704749		AG002 Ag Dist #2	.00 MT		
	DEED BOOK 917 PG-371		FD029 Oswegatchie Fire Pro	90,000 TO M		
	FULL MARKET VALUE	90,000				

59.052-1-4.1	13 Old State Rd			59.052-1-4.1		*****
Weidner Daniel M & Noele	210 1 Family Res		Basic Star 41854	0	0	1- 87-14
Weidner Cathy M	Heuvelton Centr 406404	12,500	COUNTY TAXABLE VALUE	112,500		30,000
13 Old State Rd	Re:Residence started	112,500	TOWN TAXABLE VALUE	112,500		
Ogdensburg, NY 13669	ACRES 2.00 BANK8888288		SCHOOL TAXABLE VALUE	82,500		
	EAST-0215819 NRTH-1704360		AG002 Ag Dist #2	.00 MT		
	DEED BOOK 2011 PG-9753		FD029 Oswegatchie Fire Pro	112,500 TO M		
	FULL MARKET VALUE	112,500				

59.052-1-6.1	22 Old State Rd			59.052-1-6.1		*****
Friot Anthony	260 Seasonal res		COUNTY TAXABLE VALUE	30,000		1- 85-10
2180 SW 140Th Ave	Heuvelton Centr 406404	12,800	TOWN TAXABLE VALUE	30,000		
Ocala, FL 34481-5130	Re:0505sp15000	30,000	SCHOOL TAXABLE VALUE	30,000		
	ACRES 2.20		AG002 Ag Dist #2	.00 MT		
	EAST-0215335 NRTH-1704371		FD029 Oswegatchie Fire Pro	30,000 TO M		
	DEED BOOK 2010 PG-996					
	FULL MARKET VALUE	30,000				

STATE OF NEW YORK
COUNTY - St Lawrence
TOWN - Oswegatchie
SWIS - 406489

2 0 1 6 T E N T A T I V E A S S E S S M E N T R O L L
T A X A B L E SECTION OF THE ROLL - 1

PAGE 328
VALUATION DATE-JUL 01, 2015
TAXABLE STATUS DATE-MAR 01, 2016

TAX MAP NUMBER SEQUENCE
UNIFORM PERCENT OF VALUE IS 100.00
UNIFORM PERCENT OF VALUE IS 100.00

TAX MAP PARCEL NUMBER	PROPERTY LOCATION & CLASS	ASSESSMENT	EXEMPTION CODE	COUNTY	TOWN	SCHOOL
CURRENT OWNERS NAME	SCHOOL DISTRICT	LAND	TAX DESCRIPTION	TAXABLE VALUE		
CURRENT OWNERS ADDRESS	PARCEL SIZE/GRID COORD	TOTAL	SPECIAL DISTRICTS			ACCOUNT NO.

59.052-1-7	39 Old State Rd			59.052-1-7		1-47-9
Hitsman Randy	270 Mfg housing		Basic Star 41854	0	0	30,000
Hitsman Bonnie	Heuvelton Centr 406404	12,000	COUNTY TAXABLE VALUE	42,000		
39 Old State Rd	FRNT 200.00 DPTH 200.00	42,000	TOWN TAXABLE VALUE	42,000		
Ogdensburg, NY 13669	ACRES 0.92		SCHOOL TAXABLE VALUE	12,000		
	EAST-0215098 NRTH-1704196		AG002 Ag Dist #2	.00 MT		
	DEED BOOK 1046 PG-00641		FD029 Oswegatchie Fire Pro	42,000 TO M		
	FULL MARKET VALUE	42,000				

59.052-1-8	Old State Rd			59.052-1-8		
Hitsman Randy L	311 Res vac land		COUNTY TAXABLE VALUE	5,500		
Hitsman Bonnie	Heuvelton Centr 406404	5,500	TOWN TAXABLE VALUE	5,500		
39 Old State Rd	FRNT 200.00 DPTH 200.00	5,500	SCHOOL TAXABLE VALUE	5,500		
Ogdensburg, NY 13669	ACRES 0.92		AG002 Ag Dist #2	.00 MT		
	EAST-0214897 NRTH-1704300		FD029 Oswegatchie Fire Pro	5,500 TO M		
	DEED BOOK 1078 PG-1107					
	FULL MARKET VALUE	5,500				

59.052-1-9.1	42 Old State Rd			59.052-1-9.1		1-103-10
Foster Shirley J (LU)	270 Mfg housing		Enhanced S 41834	0	0	50,000
42 Old State Rd	Heuvelton Centr 406404	7,500	COUNTY TAXABLE VALUE	50,000		
Ogdensburg, NY 13669	150'rfxl10x150'rfxl147	50,000	TOWN TAXABLE VALUE	50,000		
	FRNT 150.00 DPTH 129.00		SCHOOL TAXABLE VALUE	0		
	EAST-0215023 NRTH-1704448		AG002 Ag Dist #2	.00 MT		
	DEED BOOK 2013 PG-15036		FD029 Oswegatchie Fire Pro	50,000 TO M		
	FULL MARKET VALUE	50,000				

59.052-1-10	51 Old State Rd			59.052-1-10		
Warner Peter T	210 1 Family Res		Basic Star 41854	0	0	30,000
51 Old State Rd	Heuvelton Centr 406404	12,700	COUNTY TAXABLE VALUE	85,000		
Ogdensburg, NY 13669	Re:05sp84900/09sp44000	85,000	TOWN TAXABLE VALUE	85,000		
	FRNT 83.00 DPTH		SCHOOL TAXABLE VALUE	55,000		
	ACRES 2.00 BANK8888288		AG002 Ag Dist #2	.00 MT		
	EAST-0214674 NRTH-1704258		FD029 Oswegatchie Fire Pro	85,000 TO M		
	DEED BOOK 2009 PG-13971					
	FULL MARKET VALUE	85,000				

59.052-1-11	61,63 Old State Rd			59.052-1-11		1- 91-10
Smithers Donald M	210 1 Family Res		Enhanced S 41834	0	0	65,300
Smithers Brenda S	Heuvelton Centr 406404	12,700	COUNTY TAXABLE VALUE	77,000		
63 Old State Rd	ACRES 2.00 BANK8888869	77,000	TOWN TAXABLE VALUE	77,000		
Ogdensburg, NY 13669	EAST-0214503 NRTH-1704428		SCHOOL TAXABLE VALUE	11,700		
	DEED BOOK 1097 PG-52		AG002 Ag Dist #2	.00 MT		
	FULL MARKET VALUE	77,000	FD029 Oswegatchie Fire Pro	77,000 TO M		

STATE OF NEW YORK
 COUNTY - St Lawrence
 TOWN - Oswegatchie
 SWIS - 406489

2 0 1 6 T E N T A T I V E A S S E S S M E N T R O L L
 T A X A B L E SECTION OF THE ROLL - 1

PAGE 329
 VALUATION DATE-JUL 01, 2015
 TAXABLE STATUS DATE-MAR 01, 2016

TAX MAP NUMBER SEQUENCE
 UNIFORM PERCENT OF VALUE IS 100.00
 UNIFORM PERCENT OF VALUE IS 100.00

TAX MAP PARCEL NUMBER	PROPERTY LOCATION & CLASS	ASSESSMENT	EXEMPTION CODE-----	COUNTY-----	TOWN-----	SCHOOL
CURRENT OWNERS NAME	SCHOOL DISTRICT	LAND	TAX DESCRIPTION	TAXABLE VALUE		
CURRENT OWNERS ADDRESS	PARCEL SIZE/GRID COORD	TOTAL	SPECIAL DISTRICTS	ACCOUNT NO.		

59.052-1-12.1	48 Old State Rd			59.052-1-12.1		*****
Larose Robert J	270 Mfg housing		Enhanced S 41834	0	0	1- 57-14
48 Old State Rd	Heuvelton Centr 406404	6,200	COUNTY TAXABLE VALUE		28,000	28,000
Ogdensburg, NY 13669	Re:102000spl1900	28,000	TOWN TAXABLE VALUE		28,000	
	244'RFx52x254x110		SCHOOL TAXABLE VALUE		0	
	FRNT 244.00 DPTH		AG002 Ag Dist #2		.00 MT	
	ACRES 0.47		FD029 Oswegatchie Fire Pro		28,000 TO M	
	EAST-0214853 NRTH-1704507					
	DEED BOOK 2000 PG-21647					
	FULL MARKET VALUE	28,000				

STATE OF NEW YORK
 COUNTY - St Lawrence
 TOWN - Oswegatchie
 SWIS - 406489

2 0 1 6 T E N T A T I V E A S S E S S M E N T R O L L
 T A X A B L E S E C T I O N O F T H E R O L L - 1
 M A P S E C T I O N - 0 5 9
 S U B - S E C T I O N - 0 5 2
 U N I F O R M P E R C E N T O F V A L U E I S 1 0 0 . 0 0

PAGE 330
 VALUATION DATE-JUL 01, 2015
 TAXABLE STATUS DATE-MAR 01, 2016
 RPS150/V04/L015
 CURRENT DATE 4/26/2016

*** S P E C I A L D I S T R I C T S U M M A R Y ***

CODE	DISTRICT NAME	TOTAL PARCELS	EXTENSION TYPE	EXTENSION VALUE	AD VALOREM VALUE	EXEMPT AMOUNT	TAXABLE VALUE
AG002	Ag Dist #2	11	MOVTAX				
FD029	Oswegatchie Fi	11	TOTAL M		546,800		546,800

*** S C H O O L D I S T R I C T S U M M A R Y ***

CODE	DISTRICT NAME	TOTAL PARCELS	ASSESSED LAND	ASSESSED TOTAL	EXEMPT AMOUNT	TOTAL TAXABLE	STAR AMOUNT	STAR TAXABLE
406404	Heuvelton Central	11	110,000	546,800		546,800	283,400	263,400
	S U B - T O T A L	11	110,000	546,800		546,800	283,400	263,400
	T O T A L	11	110,000	546,800		546,800	283,400	263,400

*** S Y S T E M C O D E S S U M M A R Y ***

NO SYSTEM EXEMPTIONS AT THIS LEVEL

*** E X E M P T I O N S U M M A R Y ***

CODE	DESCRIPTION	TOTAL PARCELS	COUNTY	TOWN	SCHOOL
41834	Enhanced S	3			143,300
41854	Basic Star	5			140,100
	T O T A L	8			283,400

STATE OF NEW YORK
COUNTY - St Lawrence
TOWN - Oswegatchie
SWIS - 406489

2 0 1 6 T E N T A T I V E A S S E S S M E N T R O L L
T A X A B L E SECTION OF THE ROLL - 1
M A P S E C T I O N - 059
S U B - S E C T I O N - 052
UNIFORM PERCENT OF VALUE IS 100.00

PAGE 331
VALUATION DATE-JUL 01, 2015
TAXABLE STATUS DATE-MAR 01, 2016
RPS150/V04/L015
CURRENT DATE 4/26/2016

*** G R A N D T O T A L S ***

ROLL SEC	DESCRIPTION	TOTAL PARCELS	ASSESSED LAND	ASSESSED TOTAL	TAXABLE COUNTY	TAXABLE TOWN	TAXABLE SCHOOL	STAR TAXABLE
1	TAXABLE	11	110,000	546,800	546,800	546,800	546,800	263,400

STATE OF NEW YORK
COUNTY - St Lawrence
TOWN - Oswegatchie
SWIS - 406489

2 0 1 6 T E N T A T I V E A S S E S S M E N T R O L L
T A X A B L E SECTION OF THE ROLL - 1

PAGE 332
VALUATION DATE-JUL 01, 2015
TAXABLE STATUS DATE-MAR 01, 2016

TAX MAP NUMBER SEQUENCE
UNIFORM PERCENT OF VALUE IS 100.00
UNIFORM PERCENT OF VALUE IS 100.00

TAX MAP PARCEL NUMBER	PROPERTY LOCATION & CLASS	ASSESSMENT	EXEMPTION CODE	COUNTY	TOWN	SCHOOL
CURRENT OWNERS NAME	SCHOOL DISTRICT	LAND	TAX DESCRIPTION	TAXABLE VALUE		
CURRENT OWNERS ADDRESS	PARCEL SIZE/GRID COORD	TOTAL	SPECIAL DISTRICTS	ACCOUNT NO.		
***** 59.056-1-1 *****						
5722 Sh 812						1- 32-11
59.056-1-1	210 1 Family Res		Basic Star 41854	0	0	30,000
Baker Timothy J	Ogdensburg Csd 401200	10,200	COUNTY TAXABLE VALUE		95,000	
PO Box 391	138X201X138X200	95,000	TOWN TAXABLE VALUE		95,000	
Ogdensburg, NY 13669-0391	FRNT 138.00 DPTH 200.00		SCHOOL TAXABLE VALUE		65,000	
	EAST-0203873 NRTH-1704136		FD029 Oswegatchie Fire Pro		95,000 TO M	
	DEED BOOK 1090 PG-449					
	FULL MARKET VALUE	95,000				
***** 59.056-1-2 *****						
5716 Sh 812						1- 66- 6
59.056-1-2	210 1 Family Res		Basic Star 41854	0	0	30,000
Demers Kim	Ogdensburg Csd 401200	8,400	COUNTY TAXABLE VALUE		75,000	
Demers Rose	100x200x100x200	75,000	TOWN TAXABLE VALUE		75,000	
PO Box 876	FRNT 100.00 DPTH 200.00		SCHOOL TAXABLE VALUE		45,000	
Ogdensburg, NY 13669	EAST-0203931 NRTH-1704027		FD029 Oswegatchie Fire Pro		75,000 TO M	
	DEED BOOK 908 PG-933					
	FULL MARKET VALUE	75,000				
***** 59.056-1-3 *****						
5714 Sh 812						1- 90- 8
59.056-1-3	210 1 Family Res		COUNTY TAXABLE VALUE		85,000	
Wilcox Sharon A	Ogdensburg Csd 401200	8,400	TOWN TAXABLE VALUE		85,000	
232 Washington St Apt 409	Re:1005sp82000	85,000	SCHOOL TAXABLE VALUE		85,000	
Ogdensburg, NY 13669	Re:Ranch w/att gar		AG002 Ag Dist #2		.00 MT	
	100x200x100x200		FD029 Oswegatchie Fire Pro		85,000 TO M	
	FRNT 100.00 DPTH 200.00					
	EAST-0203979 NRTH-1703949					
	DEED BOOK 2005 PG-323					
	FULL MARKET VALUE	85,000				
***** 59.056-1-4 *****						
5708 Sh 812						1- 97- 6.1
59.056-1-4	210 1 Family Res		VET WAR C 41122	0	12,000	0
LaCombe Edgar A (LC)	Ogdensburg Csd 401200	8,400	VET WAR T 41123	0	0	9,000
LaCombe Carolyn B (LC)	Re:2.0 sty colonial w/att	95,000	Enhanced S 41834	0	0	0
5708 State Highway 812	Re:03/12sp90000		COUNTY TAXABLE VALUE		83,000	65,300
Ogdensburg, NY 13669	FRNT 100.00 DPTH 200.00		TOWN TAXABLE VALUE		86,000	
	EAST-0204041 NRTH-1703870		SCHOOL TAXABLE VALUE		29,700	
	DEED BOOK 982 PG-219		AG002 Ag Dist #2		.00 MT	
	FULL MARKET VALUE	95,000	FD029 Oswegatchie Fire Pro		95,000 TO M	
***** 59.056-1-5 *****						
5706 Sh 812						1- 43-13
59.056-1-5	210 1 Family Res		Basic Star 41854	0	0	30,000
Wood Kevin	Ogdensburg Csd 401200	8,400	COUNTY TAXABLE VALUE		115,000	
Wood Tina	Re:Cape w/att gar	115,000	TOWN TAXABLE VALUE		115,000	
5706 State Highway 812	FRNT 100.00 DPTH 200.00		SCHOOL TAXABLE VALUE		85,000	
Ogdensburg, NY 13669	EAST-0204110 NRTH-1703789		AG002 Ag Dist #2		.00 MT	
	DEED BOOK 984 PG-969		FD029 Oswegatchie Fire Pro		115,000 TO M	
	FULL MARKET VALUE	115,000				

STATE OF NEW YORK
COUNTY - St Lawrence
TOWN - Oswegatchie
SWIS - 406489

2 0 1 6 T E N T A T I V E A S S E S S M E N T R O L L
T A X A B L E SECTION OF THE ROLL - 1

PAGE 333
VALUATION DATE-JUL 01, 2015
TAXABLE STATUS DATE-MAR 01, 2016

TAX MAP NUMBER SEQUENCE
UNIFORM PERCENT OF VALUE IS 100.00
UNIFORM PERCENT OF VALUE IS 100.00

TAX MAP PARCEL NUMBER	PROPERTY LOCATION & CLASS	ASSESSMENT	EXEMPTION CODE	COUNTY	TOWN	SCHOOL
CURRENT OWNERS NAME	SCHOOL DISTRICT	LAND	TAX DESCRIPTION	TAXABLE VALUE		ACCOUNT NO.
CURRENT OWNERS ADDRESS	PARCEL SIZE/GRID COORD	TOTAL	SPECIAL DISTRICTS			

5700 Sh 812				59.056-1-6		1- 86- 5
59.056-1-6	210 1 Family Res		Basic Star 41854	0	0	30,000
King Richard A	Ogdensburg Csd 401200	8,400	COUNTY TAXABLE VALUE		95,000	
King Angela	Re:Ranch w/att gar	95,000	TOWN TAXABLE VALUE		95,000	
PO Box 998	FRNT 100.00 DPTH 200.00		SCHOOL TAXABLE VALUE		65,000	
Ogdensburg, NY 13669	EAST-0204151 NRTH-1703696		AG002 Ag Dist #2		.00 MT	
	DEED BOOK 1998 PG-2178		FD029 Oswegatchie Fire Pro		95,000 TO M	
	FULL MARKET VALUE	95,000				

5696 Sh 812				59.056-1-7		1- 47-14
59.056-1-7	210 1 Family Res		Enhanced S 41834	0	0	65,300
Cline Robert J (Lu)	Ogdensburg Csd 401200	8,400	COUNTY TAXABLE VALUE		95,000	
5696 State Highway 812	Re:bungalow W/att Gar	95,000	TOWN TAXABLE VALUE		95,000	
Ogdensburg, NY 13669	FRNT 100.00 DPTH 200.00		SCHOOL TAXABLE VALUE		29,700	
	EAST-0204200 NRTH-1703612		AG002 Ag Dist #2		.00 MT	
	DEED BOOK 2005 PG-4994		FD029 Oswegatchie Fire Pro		95,000 TO M	
	FULL MARKET VALUE	95,000				

5692 Sh 812				59.056-1-8		1- 39- 7
59.056-1-8	210 1 Family Res		Basic Star 41854	0	0	30,000
Cota Lisa M	Ogdensburg Csd 401200	8,400	COUNTY TAXABLE VALUE		89,000	
5692 State Highway 812	Re:Ranch w/att gar	89,000	TOWN TAXABLE VALUE		89,000	
Ogdensburg, NY 13669-4304	092011sp85000		SCHOOL TAXABLE VALUE		59,000	
	FRNT 100.00 DPTH 200.00		AG002 Ag Dist #2		.00 MT	
	BANK8888150		FD029 Oswegatchie Fire Pro		89,000 TO M	
	EAST-0204250 NRTH-1703524					
	DEED BOOK 2011 PG-14293					
	FULL MARKET VALUE	89,000				

Sh 812				59.056-1-9		
59.056-1-9	314 Rural vac<10		COUNTY TAXABLE VALUE		15,000	
McMenamy Brian J	Ogdensburg Csd 401200	15,000	TOWN TAXABLE VALUE		15,000	
33 Branson Dr	Re:0607sp22000vac	15,000	SCHOOL TAXABLE VALUE		15,000	
Lincroft, NJ 07738	FRNT 550.00 DPTH		FD029 Oswegatchie Fire Pro		15,000 TO M	
	ACRES 3.10					
	EAST-0203965 NRTH-1703476					
	DEED BOOK 2008 PG-3019					
	FULL MARKET VALUE	15,000				

5711 Sh 812				59.056-1-10		1- 83- 9
59.056-1-10	210 1 Family Res		Basic Star 41854	0	0	30,000
Farrand Ronald W	Ogdensburg Csd 401200	9,800	COUNTY TAXABLE VALUE		80,500	
5711 State Highway 812	Re:ranch W/att Gar	80,500	TOWN TAXABLE VALUE		80,500	
Ogdensburg, NY 13669	FRNT 150.00 DPTH 150.00		SCHOOL TAXABLE VALUE		50,500	
	EAST-0203843 NRTH-1703783		FD029 Oswegatchie Fire Pro		80,500 TO M	
	DEED BOOK 1999 PG-2785					
	FULL MARKET VALUE	80,500				

STATE OF NEW YORK
 COUNTY - St Lawrence
 TOWN - Oswegatchie
 SWIS - 406489

2 0 1 6 T E N T A T I V E A S S E S S M E N T R O L L
 T A X A B L E SECTION OF THE ROLL - 1

PAGE 334
 VALUATION DATE-JUL 01, 2015
 TAXABLE STATUS DATE-MAR 01, 2016

TAX MAP NUMBER SEQUENCE
 UNIFORM PERCENT OF VALUE IS 100.00
 UNIFORM PERCENT OF VALUE IS 100.00

TAX MAP PARCEL NUMBER	PROPERTY LOCATION & CLASS	ASSESSMENT	EXEMPTION CODE	COUNTY	TOWN	SCHOOL
CURRENT OWNERS NAME	SCHOOL DISTRICT	LAND	TAX DESCRIPTION	TAXABLE VALUE		
CURRENT OWNERS ADDRESS	PARCEL SIZE/GRID COORD	TOTAL	SPECIAL DISTRICTS	ACCOUNT NO.		

59.056-1-11	5717 Sh 812			59.056-1-11		*****
Pastizzo Anthony	210 1 Family Res		Basic Star 41854	0	0	1- 46- 3.1
Pastizzo Cheryl	Ogdensburg Csd 401200	7,100	COUNTY TAXABLE VALUE		50,000	
608 Mansion Ave	Re:Bungalow	50,000	TOWN TAXABLE VALUE		50,000	
Ogdensburg, NY 13669	FRNT 133.00 DPTH 91.00		SCHOOL TAXABLE VALUE		20,000	
	BANK8888288		FD029 Oswegatchie Fire Pro		50,000 TO M	
	EAST-0203784 NRTH-1703937					
	DEED BOOK 2014 PG-1270					
	FULL MARKET VALUE	50,000				

STATE OF NEW YORK
 COUNTY - St Lawrence
 TOWN - Oswegatchie
 SWIS - 406489

2 0 1 6 T E N T A T I V E A S S E S S M E N T R O L L
 T A X A B L E S E C T I O N O F T H E R O L L - 1
 M A P S E C T I O N - 059
 S U B - S E C T I O N - 056
 U N I F O R M P E R C E N T O F V A L U E I S 100.00

PAGE 335
 VALUATION DATE-JUL 01, 2015
 TAXABLE STATUS DATE-MAR 01, 2016
 RPS150/V04/L015
 CURRENT DATE 4/26/2016

*** S P E C I A L D I S T R I C T S U M M A R Y ***

CODE	DISTRICT NAME	TOTAL PARCELS	EXTENSION TYPE	EXTENSION VALUE	AD VALOREM VALUE	EXEMPT AMOUNT	TAXABLE VALUE
AG002	Ag Dist #2		6 MOVTAX				
FD029	Oswegatchie Fi	11	TOTAL M		889,500		889,500

*** S C H O O L D I S T R I C T S U M M A R Y ***

CODE	DISTRICT NAME	TOTAL PARCELS	ASSESSED LAND	ASSESSED TOTAL	EXEMPT AMOUNT	TOTAL TAXABLE	STAR AMOUNT	STAR TAXABLE
401200	Ogdensburg Csd	11	100,900	889,500		889,500	340,600	548,900
	S U B - T O T A L	11	100,900	889,500		889,500	340,600	548,900
	T O T A L	11	100,900	889,500		889,500	340,600	548,900

*** S Y S T E M C O D E S S U M M A R Y ***

NO SYSTEM EXEMPTIONS AT THIS LEVEL

*** E X E M P T I O N S U M M A R Y ***

CODE	DESCRIPTION	TOTAL PARCELS	COUNTY	TOWN	SCHOOL
41122	VET WAR C	1	12,000		
41123	VET WAR T	1		9,000	
41834	Enhanced S	2			130,600
41854	Basic Star	7			210,000
	T O T A L	11	12,000	9,000	340,600

STATE OF NEW YORK
 COUNTY - St Lawrence
 TOWN - Oswegatchie
 SWIS - 406489

2 0 1 6 T E N T A T I V E A S S E S S M E N T R O L L
 T A X A B L E SECTION OF THE ROLL - 1
 M A P S E C T I O N - 059
 S U B - S E C T I O N - 056
 UNIFORM PERCENT OF VALUE IS 100.00

PAGE 336
 VALUATION DATE-JUL 01, 2015
 TAXABLE STATUS DATE-MAR 01, 2016
 RPS150/V04/L015
 CURRENT DATE 4/26/2016

*** G R A N D T O T A L S ***

ROLL SEC	DESCRIPTION	TOTAL PARCELS	ASSESSED LAND	ASSESSED TOTAL	TAXABLE COUNTY	TAXABLE TOWN	TAXABLE SCHOOL	STAR TAXABLE
1	TAXABLE	11	100,900	889,500	877,500	880,500	889,500	548,900

STATE OF NEW YORK
COUNTY - St Lawrence
TOWN - Oswegatchie
SWIS - 406489

2 0 1 6 T E N T A T I V E A S S E S S M E N T R O L L
T A X A B L E SECTION OF THE ROLL - 1

PAGE 337
VALUATION DATE-JUL 01, 2015
TAXABLE STATUS DATE-MAR 01, 2016

TAX MAP NUMBER SEQUENCE
UNIFORM PERCENT OF VALUE IS 100.00
UNIFORM PERCENT OF VALUE IS 100.00

TAX MAP PARCEL NUMBER	PROPERTY LOCATION & CLASS	ASSESSMENT	EXEMPTION CODE	COUNTY	TOWN	SCHOOL
CURRENT OWNERS NAME	SCHOOL DISTRICT	LAND	TAX DESCRIPTION	TAXABLE VALUE		
CURRENT OWNERS ADDRESS	PARCEL SIZE/GRID COORD	TOTAL	SPECIAL DISTRICTS	ACCOUNT NO.		
***** 59.057-1-1 *****						
5686 Sh 812						1- 83-11
59.057-1-1	210 1 Family Res		VET COM T 41133	0	0	15,000 0
Eggleston Stephen M	Ogdensburg Csd 401200	7,800	VET COM C 41132	0	20,000	0 0
Eggleston Barbara J	Re:Ranch w/det gar	120,000	VET DIS C 41142	0	40,000	0 0
5686 State Highway 812	127x117x142x117		VET DIS T 41143	0	0	30,000 0
Ogdensburg, NY 13669	FRNT 127.00 DPTH 117.00		Basic Star 41854	0	0	0 30,000
	EAST-0204297 NRTH-1703335		COUNTY TAXABLE VALUE		60,000	
	DEED BOOK 2004 PG-14162		TOWN TAXABLE VALUE		75,000	
	FULL MARKET VALUE	120,000	SCHOOL TAXABLE VALUE		90,000	
			AG002 Ag Dist #2		.00 MT	
			FD029 Oswegatchie Fire Pro		120,000 TO M	
***** 59.057-1-2 *****						
5680 Sh 812						1- 83-12
59.057-1-2	210 1 Family Res		CW_15_VET/ 41162	0	12,000	0 0
Dietschweiler Donald G Jr	Ogdensburg Csd 401200	8,700	Basic Star 41854	0	0	0 30,000
5680 State Highway 812	150x117x145x117	80,000	CW_DISBLD_ 41172	0	16,000	0 0
Ogdensburg, NY 13669	FRNT 150.00 DPTH 117.00		COUNTY TAXABLE VALUE		52,000	
	BANK8888288		TOWN TAXABLE VALUE		80,000	
	EAST-0204366 NRTH-1703214		SCHOOL TAXABLE VALUE		50,000	
	DEED BOOK 1102 PG-300		AG002 Ag Dist #2		.00 MT	
	FULL MARKET VALUE	80,000	FD029 Oswegatchie Fire Pro		80,000 TO M	
***** 59.057-1-3 *****						
5674 Sh 812						1- 87- 5
59.057-1-3	210 1 Family Res		COUNTY TAXABLE VALUE		50,000	
Sayer-Hall Holly Lin	Ogdensburg Csd 401200	6,900	TOWN TAXABLE VALUE		50,000	
23 Austin St	Re:Old style w/att gar	50,000	SCHOOL TAXABLE VALUE		50,000	
Gouverneur, NY 13642-1001	Re:Contract to Holly L Sa		AG002 Ag Dist #2		.00 MT	
	1002sp29000		FD029 Oswegatchie Fire Pro		50,000 TO M	
	FRNT 105.00 DPTH 81.00					
	EAST-0204414 NRTH-1703093					
	DEED BOOK 2009 PG-2339					
	FULL MARKET VALUE	50,000				
***** 59.057-1-4 *****						
5670 Sh 812						1- 62- 8
59.057-1-4	210 1 Family Res		Basic Star 41854	0	0	0 30,000
Martel Erin M	Ogdensburg Csd 401200	7,000	COUNTY TAXABLE VALUE		75,000	
5670 State Highway 812	1.7 Old style	75,000	TOWN TAXABLE VALUE		75,000	
Ogdensburg, NY 13669	Re:0905sp48000		SCHOOL TAXABLE VALUE		45,000	
	FRNT 108.00 DPTH 113.00		AG002 Ag Dist #2		.00 MT	
	BANK8888869		FD029 Oswegatchie Fire Pro		75,000 TO M	
	EAST-0204486 NRTH-1703005					
	DEED BOOK 2005 PG-15896					
	FULL MARKET VALUE	75,000				

STATE OF NEW YORK
COUNTY - St Lawrence
TOWN - Oswegatchie
SWIS - 406489

2 0 1 6 T E N T A T I V E A S S E S S M E N T R O L L
T A X A B L E SECTION OF THE ROLL - 1

PAGE 338
VALUATION DATE-JUL 01, 2015
TAXABLE STATUS DATE-MAR 01, 2016

TAX MAP NUMBER SEQUENCE
UNIFORM PERCENT OF VALUE IS 100.00
UNIFORM PERCENT OF VALUE IS 100.00

TAX MAP PARCEL NUMBER	PROPERTY LOCATION & CLASS	ASSESSMENT	EXEMPTION CODE	COUNTY	TOWN	SCHOOL
CURRENT OWNERS NAME	SCHOOL DISTRICT	LAND	TAX DESCRIPTION	TAXABLE VALUE		
CURRENT OWNERS ADDRESS	PARCEL SIZE/GRID COORD	TOTAL	SPECIAL DISTRICTS	ACCOUNT NO.		

59.057-1-5	5664 Sh 812			59.057-1-5		1- 62- 9
Moore Travis A	210 1 Family Res		Basic Star 41854	0	0	30,000
Moore Denise	Ogdensburg Csd 401200	4,700	COUNTY TAXABLE VALUE	70,000		
5664 State Highway 812	Re:Ranch w/att gar	70,000	TOWN TAXABLE VALUE	70,000		
Ogdensburg, NY 13669-4304	135x113x31x4x100x117		SCHOOL TAXABLE VALUE	40,000		
	FRNT 135.00 DPTH 115.00		AG002 Ag Dist #2	.00 MT		
	EAST-0204551 NRTH-1702899		FD029 Oswegatchie Fire Pro	70,000 TO M		
	DEED BOOK 1115 PG-660					
	FULL MARKET VALUE	70,000				

59.057-1-6	5660 Sh 812			59.057-1-6		1- 47- 7
Lytle Elizabeth	210 1 Family Res		Basic Star 41854	0	0	30,000
Layng David M	Ogdensburg Csd 401200	7,600	COUNTY TAXABLE VALUE	70,000		
5660 State Highway 812	Re:'96 Dw 28'X46'	70,000	TOWN TAXABLE VALUE	70,000		
Ogdensburg, NY 13669	W/det gar		SCHOOL TAXABLE VALUE	40,000		
	Land Contract voided 1/5/		AG002 Ag Dist #2	.00 MT		
	FRNT 100.00 DPTH 150.00		FD029 Oswegatchie Fire Pro	70,000 TO M		
	EAST-0204627 NRTH-1702795					
	DEED BOOK 1103 PG-298					
	FULL MARKET VALUE	70,000				

59.057-1-7	5654 Sh 812			59.057-1-7		1- 87- 3.2
Decker John B III	210 1 Family Res		Basic Star 41854	0	0	30,000
Decker Lisa M	Ogdensburg Csd 401200	10,900	COUNTY TAXABLE VALUE	85,000		
5654 State Highway 812	Re:'96 Dw 28'X56' w/det g	85,000	TOWN TAXABLE VALUE	85,000		
Ogdensburg, NY 13669	FRNT 200.00 DPTH 150.00		SCHOOL TAXABLE VALUE	55,000		
	EAST-0204697 NRTH-1702670		AG002 Ag Dist #2	.00 MT		
	DEED BOOK 1044 PG-85		FD029 Oswegatchie Fire Pro	85,000 TO M		
	FULL MARKET VALUE	85,000				

STATE OF NEW YORK
 COUNTY - St Lawrence
 TOWN - Oswegatchie
 SWIS - 406489

2 0 1 6 T E N T A T I V E A S S E S S M E N T R O L L
 T A X A B L E S E C T I O N O F T H E R O L L - 1
 M A P S E C T I O N - 059
 S U B - S E C T I O N - 057
 U N I F O R M P E R C E N T O F V A L U E I S 100.00

PAGE 339
 VALUATION DATE-JUL 01, 2015
 TAXABLE STATUS DATE-MAR 01, 2016
 RPS150/V04/L015
 CURRENT DATE 4/26/2016

*** S P E C I A L D I S T R I C T S U M M A R Y ***

CODE	DISTRICT NAME	TOTAL PARCELS	EXTENSION TYPE	EXTENSION VALUE	AD VALOREM VALUE	EXEMPT AMOUNT	TAXABLE VALUE
AG002	Ag Dist #2	7	MOVTAX				
FD029	Oswegatchie Fi	7	TOTAL M		550,000		550,000

*** S C H O O L D I S T R I C T S U M M A R Y ***

CODE	DISTRICT NAME	TOTAL PARCELS	ASSESSED LAND	ASSESSED TOTAL	EXEMPT AMOUNT	TOTAL TAXABLE	STAR AMOUNT	STAR TAXABLE
401200	Ogdensburg Csd	7	53,600	550,000		550,000	180,000	370,000
	S U B - T O T A L	7	53,600	550,000		550,000	180,000	370,000
	T O T A L	7	53,600	550,000		550,000	180,000	370,000

*** S Y S T E M C O D E S S U M M A R Y ***

NO SYSTEM EXEMPTIONS AT THIS LEVEL

*** E X E M P T I O N S U M M A R Y ***

CODE	DESCRIPTION	TOTAL PARCELS	COUNTY	TOWN	SCHOOL
41132	VET COM C	1	20,000		
41133	VET COM T	1		15,000	
41142	VET DIS C	1	40,000		
41143	VET DIS T	1		30,000	
41162	CW_15_VET/	1	12,000		
41172	CW_DISBLD_	1	16,000		
41854	Basic Star	6			180,000
	T O T A L	12	88,000	45,000	180,000

STATE OF NEW YORK
COUNTY - St Lawrence
TOWN - Oswegatchie
SWIS - 406489

2 0 1 6 T E N T A T I V E A S S E S S M E N T R O L L
T A X A B L E SECTION OF THE ROLL - 1
M A P S E C T I O N - 059
S U B - S E C T I O N - 057
UNIFORM PERCENT OF VALUE IS 100.00

PAGE 340
VALUATION DATE-JUL 01, 2015
TAXABLE STATUS DATE-MAR 01, 2016
RPS150/V04/L015
CURRENT DATE 4/26/2016

*** G R A N D T O T A L S ***

ROLL SEC	DESCRIPTION	TOTAL PARCELS	ASSESSED LAND	ASSESSED TOTAL	TAXABLE COUNTY	TAXABLE TOWN	TAXABLE SCHOOL	STAR TAXABLE
1	TAXABLE	7	53,600	550,000	462,000	505,000	550,000	370,000

STATE OF NEW YORK
COUNTY - St Lawrence
TOWN - Oswegatchie
SWIS - 406489

2 0 1 6 T E N T A T I V E A S S E S S M E N T R O L L
T A X A B L E SECTION OF THE ROLL - 1

PAGE 341
VALUATION DATE-JUL 01, 2015
TAXABLE STATUS DATE-MAR 01, 2016

TAX MAP NUMBER SEQUENCE
UNIFORM PERCENT OF VALUE IS 100.00
UNIFORM PERCENT OF VALUE IS 100.00

TAX MAP PARCEL NUMBER	PROPERTY LOCATION & CLASS	ASSESSMENT	EXEMPTION CODE	COUNTY	TOWN	SCHOOL
CURRENT OWNERS NAME	SCHOOL DISTRICT	LAND	TAX DESCRIPTION	TAXABLE VALUE		
CURRENT OWNERS ADDRESS	PARCEL SIZE/GRID COORD	TOTAL	SPECIAL DISTRICTS			ACCOUNT NO.

59.060-1-1	27 Old State Rd			59.060-1-1		*****
Poore Justin H	210 1 Family Res		Basic Star 41854	0	0	1- 47- 8
Chaffee Erika L	Heuvelton Centr 406404	12,800	COUNTY TAXABLE VALUE	76,000		
27 Old State Rd	Re:092010sp75900	76,000	TOWN TAXABLE VALUE	76,000		
Ogdensburg, NY 13669	ACRES 2.20 BANK8888869		SCHOOL TAXABLE VALUE	46,000		
	EAST-0215321 NRTH-1704038		AG002 Ag Dist #2	.00 MT		
	DEED BOOK 2010 PG-14230		FD029 Oswegatchie Fire Pro	76,000 TO M		
	FULL MARKET VALUE	76,000				

59.060-1-2	1183 CR 4			59.060-1-2		*****
Brouillette Paul J	210 1 Family Res		Enhanced S 41834	0	0	1- 33-10
Brouillette Linda L	Heuvelton Centr 406404	13,500	COUNTY TAXABLE VALUE	120,000		
1183 County Route 4	FRNT 555.00 DPTH	120,000	TOWN TAXABLE VALUE	120,000		
Ogdensburg, NY 13669	ACRES 3.60		SCHOOL TAXABLE VALUE	54,700		
	EAST-0214972 NRTH-1703764		AG002 Ag Dist #2	.00 MT		
	DEED BOOK 866 PG-541		FD029 Oswegatchie Fire Pro	120,000 TO M		
	FULL MARKET VALUE	120,000				

59.060-1-3	Old State Rd			59.060-1-3		*****
Foster Shirley J (Lu)	105 Vac farmland		COUNTY TAXABLE VALUE	9,000		1- 47- 9
42 Old State Rd	Heuvelton Centr 406404	9,000	TOWN TAXABLE VALUE	9,000		
Ogdensburg, NY 13669	FRNT 30.00 DPTH	9,000	SCHOOL TAXABLE VALUE	9,000		
	ACRES 2.60		AG002 Ag Dist #2	.00 MT		
	EAST-0214853 NRTH-1704027		FD029 Oswegatchie Fire Pro	9,000 TO M		
	DEED BOOK 2010 PG-7167					
	FULL MARKET VALUE	9,000				

59.060-1-4	Off Old State Rd			59.060-1-4		*****
Smithers Donald M	322 Rural vac>10		COUNTY TAXABLE VALUE	14,000		
Smithers Brenda S	Heuvelton Centr 406404	14,000	TOWN TAXABLE VALUE	14,000		
63 Old State Rd	Re:1209sp10000vac	14,000	SCHOOL TAXABLE VALUE	14,000		
Ogdensburg, NY 13669	ACRES 22.30		AG002 Ag Dist #2	.00 MT		
	EAST-0214151 NRTH-1703746		FD029 Oswegatchie Fire Pro	14,000 TO M		
	DEED BOOK 2010 PG-763					
	FULL MARKET VALUE	14,000				

59.060-1-5	1171 Cr 4			59.060-1-5		*****
Adams David T	210 1 Family Res		VET WAR T 41123	0	0	1- 24- 7
Adams Mary Ellen P	Heuvelton Centr 406404	11,300	Basic Star 41854	0	0	9,000
1171 County Route 4	FRNT 201.00 DPTH 167.00	85,800	VET WAR C 41122	0	12,000	0
Ogdensburg, NY 13669	EAST-0214647 NRTH-1703496		COUNTY TAXABLE VALUE	73,800		
	DEED BOOK 984 PG-735		TOWN TAXABLE VALUE	76,800		
	FULL MARKET VALUE	85,800	SCHOOL TAXABLE VALUE	55,800		
			AG002 Ag Dist #2	.00 MT		
			FD029 Oswegatchie Fire Pro	85,800 TO M		

STATE OF NEW YORK
COUNTY - St Lawrence
TOWN - Oswegatchie
SWIS - 406489

2 0 1 6 T E N T A T I V E A S S E S S M E N T R O L L
T A X A B L E SECTION OF THE ROLL - 1

PAGE 342
VALUATION DATE-JUL 01, 2015
TAXABLE STATUS DATE-MAR 01, 2016

TAX MAP NUMBER SEQUENCE
UNIFORM PERCENT OF VALUE IS 100.00
UNIFORM PERCENT OF VALUE IS 100.00

TAX MAP PARCEL NUMBER	PROPERTY LOCATION & CLASS	ASSESSMENT	EXEMPTION CODE	COUNTY	TOWN	SCHOOL
CURRENT OWNERS NAME	SCHOOL DISTRICT	LAND	TAX DESCRIPTION	TAXABLE VALUE		
CURRENT OWNERS ADDRESS	PARCEL SIZE/GRID COORD	TOTAL	SPECIAL DISTRICTS	ACCOUNT NO.		

59.060-1-6	1157 Cr 4 210 1 Family Res		Basic Star 41854	0	0	0 30,000
LaFlair Richard H	Heuvelton Centr 406404	12,700	COUNTY TAXABLE VALUE	90,000		
LaFlair Teresa S	Re:0698sp60000	90,000	TOWN TAXABLE VALUE	90,000		
1157 County Route 4	FRNT 400.00 DPTH		SCHOOL TAXABLE VALUE	60,000		
Ogdensburg, NY 13669	ACRES 2.50		AG002 Ag Dist #2	.00 MT		
	EAST-0214390 NRTH-1703376		FD029 Oswegatchie Fire Pro	90,000 TO M		
	DEED BOOK 1998 PG-4462					
	FULL MARKET VALUE	90,000				

59.060-1-7	1149 Cr 4 210 1 Family Res		VET WAR C 41122	0	12,000	0 0
Amo Laurine G (LU)	Heuvelton Centr 406404	11,300	VET WAR T 41123	0	0	9,000 0
1149 County Route 4	FRNT 200.00 DPTH 167.00	100,000	Enhanced S 41834	0	0	0 65,300
Ogdensburg, NY 13669	EAST-0214169 NRTH-1703161		COUNTY TAXABLE VALUE	88,000		
	DEED BOOK 2014 PG-15614		TOWN TAXABLE VALUE	91,000		
	FULL MARKET VALUE	100,000	SCHOOL TAXABLE VALUE	34,700		
			AG002 Ag Dist #2	.00 MT		
			FD029 Oswegatchie Fire Pro	100,000 TO M		

59.060-1-8	1141 Cr 4 210 1 Family Res		Basic Star 41854	0	0	0 30,000
Kennedy George	Heuvelton Centr 406404	13,000	COUNTY TAXABLE VALUE	130,000		
Kennedy Nicole M	FRNT 300.00 DPTH 167.00	130,000	TOWN TAXABLE VALUE	130,000		
1141 County Route 4	BANK8888830		SCHOOL TAXABLE VALUE	100,000		
Ogdensburg, NY 13669	EAST-0213964 NRTH-1703002		AG002 Ag Dist #2	.00 MT		
	DEED BOOK 2004 PG-10623		FD029 Oswegatchie Fire Pro	130,000 TO M		
	FULL MARKET VALUE	130,000				

59.060-1-9	1125 Cr 4 210 1 Family Res		Basic Star 41854	0	0	0 30,000
Ashley Charles	Heuvelton Centr 406404	12,600	COUNTY TAXABLE VALUE	150,000		
Ashley Janice	Re:modern Ranch W/det Gar	150,000	TOWN TAXABLE VALUE	150,000		
1125 County Route 4	FRNT 264.00 DPTH 330.00		SCHOOL TAXABLE VALUE	120,000		
Ogdensburg, NY 13669	ACRES 1.80		AG002 Ag Dist #2	.00 MT		
	EAST-0213682 NRTH-1702896		FD029 Oswegatchie Fire Pro	150,000 TO M		
	DEED BOOK 1034 PG-1143					
	FULL MARKET VALUE	150,000				

59.060-1-10	1117 Cr 4 210 1 Family Res		COUNTY TAXABLE VALUE	60,000		1- 80- 8
Spears Katherine	Heuvelton Centr 406404	10,200	TOWN TAXABLE VALUE	60,000		
1117 County Route 4	FRNT 132.00 DPTH 300.00	60,000	SCHOOL TAXABLE VALUE	60,000		
Ogdensburg, NY 13669-5306	EAST-0213522 NRTH-1702802		AG002 Ag Dist #2	.00 MT		
	DEED BOOK 2013 PG-6186		FD029 Oswegatchie Fire Pro	60,000 TO M		
	FULL MARKET VALUE	60,000				

STATE OF NEW YORK
COUNTY - St Lawrence
TOWN - Oswegatchie
SWIS - 406489

2 0 1 6 T E N T A T I V E A S S E S S M E N T R O L L
T A X A B L E SECTION OF THE ROLL - 1

PAGE 343
VALUATION DATE-JUL 01, 2015
TAXABLE STATUS DATE-MAR 01, 2016

TAX MAP NUMBER SEQUENCE
UNIFORM PERCENT OF VALUE IS 100.00
UNIFORM PERCENT OF VALUE IS 100.00

TAX MAP PARCEL NUMBER	PROPERTY LOCATION & CLASS	ASSESSMENT	EXEMPTION CODE	COUNTY	TOWN	SCHOOL
CURRENT OWNERS NAME	SCHOOL DISTRICT	LAND	TAX DESCRIPTION	TAXABLE VALUE		
CURRENT OWNERS ADDRESS	PARCEL SIZE/GRID COORD	TOTAL	SPECIAL DISTRICTS			ACCOUNT NO.

59.060-1-11	1115 Cr 4			59.060-1-11		*****
59.060-1-11	210 1 Family Res		Basic Star 41854	0	0	30,000
Larche Edward E	Heuvelton Centr 406404	10,300	COUNTY TAXABLE VALUE	120,000		
Larche Michele L	FRNT 132.00 DPTH 330.00	120,000	TOWN TAXABLE VALUE	120,000		
1115 County Route 4	EAST-0213411 NRTH-1702724		SCHOOL TAXABLE VALUE	90,000		
Ogdensburg, NY 13669	DEED BOOK 1002 PG-00577		AG002 Ag Dist #2	.00 MT		
	FULL MARKET VALUE	120,000	FD029 Oswegatchie Fire Pro	120,000 TO M		

59.060-1-12	1109 Cr 4			59.060-1-12		1- 88-10.2
59.060-1-12	210 1 Family Res		Basic Star 41854	0	0	30,000
Moore John R	Heuvelton Centr 406404	10,300	COUNTY TAXABLE VALUE	105,000		
Moore Diane L	Re:Raised Ranch	105,000	TOWN TAXABLE VALUE	105,000		
1109 County Route 4	FRNT 132.00 DPTH 330.00		SCHOOL TAXABLE VALUE	75,000		
Ogdensburg, NY 13669	ACRES 1.00		AG002 Ag Dist #2	.00 MT		
	EAST-0213299 NRTH-1702648		FD029 Oswegatchie Fire Pro	105,000 TO M		
	DEED BOOK 1082 PG-205					
	FULL MARKET VALUE	105,000				

59.060-1-13	1108 Cr 4			59.060-1-13		1- 86-15.1
59.060-1-13	210 1 Family Res		Basic Star 41854	0	0	30,000
Osgood John	Heuvelton Centr 406404	12,600	COUNTY TAXABLE VALUE	150,000		
Osgood Cathy	Re:ranch W/det Gar	150,000	TOWN TAXABLE VALUE	150,000		
1108 County Route 4	FRNT 264.00 DPTH 305.00		SCHOOL TAXABLE VALUE	120,000		
Ogdensburg, NY 13669	ACRES 1.80 BANK8888830		AG002 Ag Dist #2	.00 MT		
	EAST-0213443 NRTH-1702287		FD029 Oswegatchie Fire Pro	150,000 TO M		
	DEED BOOK 1063 PG-543					
	FULL MARKET VALUE	150,000				

59.060-1-14	1114 Cr 4			59.060-1-14		1- 65-14
59.060-1-14	210 1 Family Res		Basic Star 41854	0	0	30,000
Tennant Kurt Lee	Heuvelton Centr 406404	10,200	COUNTY TAXABLE VALUE	95,000		
Tennant Sylvia Ellen	FRNT 132.00 DPTH 305.00	95,000	TOWN TAXABLE VALUE	95,000		
1114 County Route 4	EAST-0213603 NRTH-1702437		SCHOOL TAXABLE VALUE	65,000		
Ogdensburg, NY 13669	DEED BOOK 1073 PG-999		AG002 Ag Dist #2	.00 MT		
	FULL MARKET VALUE	95,000	FD029 Oswegatchie Fire Pro	95,000 TO M		

59.060-1-15	1118 Cr 4			59.060-1-15		1- 45-15
59.060-1-15	210 1 Family Res		Enhanced S 41834	0	0	65,300
Ferris Lila J	Heuvelton Centr 406404	10,200	COUNTY TAXABLE VALUE	95,000		
Ferris Walter W	FRNT 132.00 DPTH 305.00	95,000	TOWN TAXABLE VALUE	95,000		
1118 County Route 4	EAST-0213727 NRTH-1702527		SCHOOL TAXABLE VALUE	29,700		
Ogdensburg, NY 13669	DEED BOOK 2015 PG-4800		AG002 Ag Dist #2	.00 MT		
	FULL MARKET VALUE	95,000	FD029 Oswegatchie Fire Pro	95,000 TO M		

STATE OF NEW YORK
COUNTY - St Lawrence
TOWN - Oswegatchie
SWIS - 406489

2 0 1 6 T E N T A T I V E A S S E S S M E N T R O L L
T A X A B L E SECTION OF THE ROLL - 1

PAGE 344
VALUATION DATE-JUL 01, 2015
TAXABLE STATUS DATE-MAR 01, 2016

TAX MAP NUMBER SEQUENCE
UNIFORM PERCENT OF VALUE IS 100.00
UNIFORM PERCENT OF VALUE IS 100.00

TAX MAP PARCEL NUMBER	PROPERTY LOCATION & CLASS	ASSESSMENT	EXEMPTION CODE-----	COUNTY-----	TOWN-----	SCHOOL
CURRENT OWNERS NAME	SCHOOL DISTRICT	LAND	TAX DESCRIPTION	TAXABLE VALUE		
CURRENT OWNERS ADDRESS	PARCEL SIZE/GRID COORD	TOTAL	SPECIAL DISTRICTS			ACCOUNT NO.

59.060-1-16	Cr 4			59.060-1-16		*****
Ferris Walter W	312 Vac w/imprv		COUNTY TAXABLE VALUE	26,000		1- 31- 5
1118 County Route 4	Heuvelton Centr 406404	7,700	TOWN TAXABLE VALUE	26,000		
Ogdensburg, NY 13669	Re:det Garage	26,000	SCHOOL TAXABLE VALUE	26,000		
	FRNT 132.00 DPTH 305.00		AG002 Ag Dist #2	.00 MT		
	EAST-0213836 NRTH-1702598		FD029 Oswegatchie Fire Pro	26,000 TO M		
	DEED BOOK 1109 PG-622					
	FULL MARKET VALUE	26,000				

59.060-1-17	1128 Cr 4			59.060-1-17		*****
Ferris Walter W	210 1 Family Res		Basic Star 41854	0	0	1- 31- 6
% Roger Ferris	Heuvelton Centr 406404	10,200	COUNTY TAXABLE VALUE	62,000	0	30,000
1118 County Route 4	Re:new 2.0 Sty Gar '99	62,000	TOWN TAXABLE VALUE	62,000		
Ogdensburg, NY 13669	FRNT 132.00 DPTH 305.00		SCHOOL TAXABLE VALUE	32,000		
	EAST-0213952 NRTH-1702665		AG002 Ag Dist #2	.00 MT		
	DEED BOOK 1998 PG-3007		FD029 Oswegatchie Fire Pro	62,000 TO M		
	FULL MARKET VALUE	62,000				

59.060-1-18	1138 Cr 4			59.060-1-18		*****
Cota (Corkins) Bethany A	210 1 Family Res		Basic Star 41854	0	0	30,000
1138 County Route 4	Heuvelton Centr 406404	12,100	COUNTY TAXABLE VALUE	95,000		
Ogdensburg, NY 13669	FRNT 200.00 DPTH 218.00	95,000	TOWN TAXABLE VALUE	95,000		
	ACRES 1.00		SCHOOL TAXABLE VALUE	65,000		
	EAST-0214070 NRTH-1702792		AG002 Ag Dist #2	.00 MT		
	DEED BOOK 1067 PG-784		FD029 Oswegatchie Fire Pro	95,000 TO M		
	FULL MARKET VALUE	95,000				

59.060-1-19	1146 Cr 4			59.060-1-19		*****
Lovely Jamen A	210 1 Family Res		Basic Star 41854	0	0	30,000
LaRock-Lovely Sunny	Heuvelton Centr 406404	11,100	COUNTY TAXABLE VALUE	165,000		
1146 County Route 4	NIMO easement 2015/12461	165,000	TOWN TAXABLE VALUE	165,000		
Ogdensburg, NY 13669	FRNT 200.00 DPTH 218.00		SCHOOL TAXABLE VALUE	135,000		
	ACRES 1.00		FD029 Oswegatchie Fire Pro	165,000 TO M		
	EAST-0214233 NRTH-1702904					
	DEED BOOK 2014 PG-11376					
	FULL MARKET VALUE	165,000				

59.060-1-20	1154 Cr 4			59.060-1-20		*****
McDougal Lori	210 1 Family Res		Basic Star 41854	0	0	30,000
1154 County Route 4	Heuvelton Centr 406404	12,100	COUNTY TAXABLE VALUE	135,000		
Ogdensburg, NY 13669	Re:modern Ranch '99	135,000	TOWN TAXABLE VALUE	135,000		
	FRNT 200.00 DPTH 218.00		SCHOOL TAXABLE VALUE	105,000		
	BANK8888830		AG002 Ag Dist #2	.00 MT		
	EAST-0214404 NRTH-1703008		FD029 Oswegatchie Fire Pro	135,000 TO M		
	DEED BOOK 1095 PG-373					
	FULL MARKET VALUE	135,000				

STATE OF NEW YORK
COUNTY - St Lawrence
TOWN - Oswegatchie
SWIS - 406489

2 0 1 6 T E N T A T I V E A S S E S S M E N T R O L L
T A X A B L E SECTION OF THE ROLL - 1

PAGE 345
VALUATION DATE-JUL 01, 2015
TAXABLE STATUS DATE-MAR 01, 2016

TAX MAP NUMBER SEQUENCE
UNIFORM PERCENT OF VALUE IS 100.00
UNIFORM PERCENT OF VALUE IS 100.00

TAX MAP PARCEL NUMBER	PROPERTY LOCATION & CLASS	ASSESSMENT	EXEMPTION CODE	COUNTY	TOWN	SCHOOL
CURRENT OWNERS NAME	SCHOOL DISTRICT	LAND	TAX DESCRIPTION	TAXABLE VALUE		
CURRENT OWNERS ADDRESS	PARCEL SIZE/GRID COORD	TOTAL	SPECIAL DISTRICTS	ACCOUNT NO.		

59.060-1-21	1166 Cr 4			59.060-1-21		*****
Para Diane J	210 1 Family Res		Basic Star 41854	0	0	1- 95- 8
1166 County Route 4	Heuvelton Centr 406404	11,300	COUNTY TAXABLE VALUE	145,000		30,000
Ogdensburg, NY 13669	FRNT 200.00 DPTH 167.00	145,000	TOWN TAXABLE VALUE	145,000		
	BANK8888830		SCHOOL TAXABLE VALUE	115,000		
	EAST-0214653 NRTH-1703212		AG002 Ag Dist #2	.00 MT		
	DEED BOOK 1070 PG-1137		FD029 Oswegatchie Fire Pro	145,000 TO M		
	FULL MARKET VALUE	145,000				

59.060-1-22	1172 Cr 4			59.060-1-22		*****
Griswold Living Trust	210 1 Family Res		VET COM C 41132	0	20,000	1- 52- 6
%Robert L & Ruth B Griswold	Heuvelton Centr 406404	11,300	VET COM T 41133	0	0	0
1172 County Route 4	FRNT 200.00 DPTH 167.00	95,000	Enhanced S 41834	0	0	15,000
Ogdensburg, NY 13669	EAST-0214796 NRTH-1703320		COUNTY TAXABLE VALUE	75,000		0
	DEED BOOK 2011 PG-16875		TOWN TAXABLE VALUE	80,000		65,300
	FULL MARKET VALUE	95,000	SCHOOL TAXABLE VALUE	29,700		
			AG002 Ag Dist #2	.00 MT		
			FD029 Oswegatchie Fire Pro	95,000 TO M		

59.060-1-23	1176 Cr 4			59.060-1-23		*****
Lalonde Paul E	210 1 Family Res		Basic Star 41854	0	0	0
Lalonde Ann	Heuvelton Centr 406404	12,100	COUNTY TAXABLE VALUE	120,000		30,000
1176 County Route 4	FRNT 200.00 DPTH 218.00	120,000	TOWN TAXABLE VALUE	120,000		
Ogdensburg, NY 13669	ACRES 1.00		SCHOOL TAXABLE VALUE	90,000		
	EAST-0214945 NRTH-1703392		AG002 Ag Dist #2	.00 MT		
	DEED BOOK 2000 PG-12570		FD029 Oswegatchie Fire Pro	120,000 TO M		
	FULL MARKET VALUE	120,000				

STATE OF NEW YORK
 COUNTY - St Lawrence
 TOWN - Oswegatchie
 SWIS - 406489

2 0 1 6 T E N T A T I V E A S S E S S M E N T R O L L
 T A X A B L E S E C T I O N O F T H E R O L L - 1
 M A P S E C T I O N - 0 5 9
 S U B - S E C T I O N - 0 6 0
 U N I F O R M P E R C E N T O F V A L U E I S 1 0 0 . 0 0

PAGE 346
 VALUATION DATE-JUL 01, 2015
 TAXABLE STATUS DATE-MAR 01, 2016
 RPS150/V04/L015
 CURRENT DATE 4/26/2016

*** S P E C I A L D I S T R I C T S U M M A R Y ***

CODE	DISTRICT NAME	TOTAL PARCELS	EXTENSION TYPE	EXTENSION VALUE	AD VALOREM VALUE	EXEMPT AMOUNT	TAXABLE VALUE
AG002	Ag Dist #2	22	MOVTAX				
FD029	Oswegatchie Fi	23	TOTAL M		2242,800		2242,800

*** S C H O O L D I S T R I C T S U M M A R Y ***

CODE	DISTRICT NAME	TOTAL PARCELS	ASSESSED LAND	ASSESSED TOTAL	EXEMPT AMOUNT	TOTAL TAXABLE	STAR AMOUNT	STAR TAXABLE
406404	Heuvelton Central	23	261,900	2242,800		2242,800	711,200	1531,600
	S U B - T O T A L	23	261,900	2242,800		2242,800	711,200	1531,600
	T O T A L	23	261,900	2242,800		2242,800	711,200	1531,600

*** S Y S T E M C O D E S S U M M A R Y ***

NO SYSTEM EXEMPTIONS AT THIS LEVEL

*** E X E M P T I O N S U M M A R Y ***

CODE	DESCRIPTION	TOTAL PARCELS	COUNTY	TOWN	SCHOOL
41122	VET WAR C	2	24,000		
41123	VET WAR T	2		18,000	
41132	VET COM C	1	20,000		
41133	VET COM T	1		15,000	
41834	Enhanced S	4			261,200
41854	Basic Star	15			450,000
	T O T A L	25	44,000	33,000	711,200

STATE OF NEW YORK
COUNTY - St Lawrence
TOWN - Oswegatchie
SWIS - 406489

2 0 1 6 T E N T A T I V E A S S E S S M E N T R O L L
T A X A B L E SECTION OF THE ROLL - 1
M A P S E C T I O N - 059
S U B - S E C T I O N - 060
UNIFORM PERCENT OF VALUE IS 100.00

PAGE 347
VALUATION DATE-JUL 01, 2015
TAXABLE STATUS DATE-MAR 01, 2016
RPS150/V04/L015
CURRENT DATE 4/26/2016

*** G R A N D T O T A L S ***

ROLL SEC	DESCRIPTION	TOTAL PARCELS	ASSESSED LAND	ASSESSED TOTAL	TAXABLE COUNTY	TAXABLE TOWN	TAXABLE SCHOOL	STAR TAXABLE
1	TAXABLE	23	261,900	2242,800	2198,800	2209,800	2242,800	1531,600

STATE OF NEW YORK
COUNTY - St Lawrence
TOWN - Oswegatchie
SWIS - 406489

2 0 1 6 T E N T A T I V E A S S E S S M E N T R O L L
T A X A B L E SECTION OF THE ROLL - 1

PAGE 348
VALUATION DATE-JUL 01, 2015
TAXABLE STATUS DATE-MAR 01, 2016

TAX MAP NUMBER SEQUENCE
UNIFORM PERCENT OF VALUE IS 100.00
UNIFORM PERCENT OF VALUE IS 100.00

TAX MAP PARCEL NUMBER	PROPERTY LOCATION & CLASS	ASSESSMENT	EXEMPTION CODE	COUNTY	TOWN	SCHOOL
CURRENT OWNERS NAME	SCHOOL DISTRICT	LAND	TAX DESCRIPTION	TAXABLE VALUE		
CURRENT OWNERS ADDRESS	PARCEL SIZE/GRID COORD	TOTAL	SPECIAL DISTRICTS			ACCOUNT NO.
***** 59.065-1-1 *****						
5574 Sh 812						
59.065-1-1	210 1 Family Res		VET WAR C 41122	0	10,500	0 0
Wilson Arthur G III	Ogdensburg Csd 401200	10,400	Basic Star 41854	0	0	30,000
Wilson Carla	FRNT 174.00 DPTH	70,000	VET WAR T 41123	0	0	9,000 0
5574 State Highway 812	ACRES 0.80		COUNTY TAXABLE VALUE		59,500	
Ogdensburg, NY 13669	EAST-0206079 NRTH-1701321		TOWN TAXABLE VALUE		61,000	
	DEED BOOK 1040 PG-298		SCHOOL TAXABLE VALUE		40,000	
	FULL MARKET VALUE	70,000	AG002 Ag Dist #2		.00 MT	
			FD029 Oswegatchie Fire Pro		70,000 TO M	
***** 59.065-1-2 *****						
247 Delaney Rd						1-101- 6.1
59.065-1-2	271 Mfg housings		COUNTY TAXABLE VALUE		40,000	
Young Betty L (Estate)	Ogdensburg Csd 401200	10,400	TOWN TAXABLE VALUE		40,000	
% Sue Young	FRNT 160.00 DPTH	40,000	SCHOOL TAXABLE VALUE		40,000	
1002 Mansion Ave	ACRES 0.80		AG002 Ag Dist #2		.00 MT	
Ogdensburg, NY 13669	EAST-0206007 NRTH-1701065		FD029 Oswegatchie Fire Pro		40,000 TO M	
	DEED BOOK 1011 PG-969					
	FULL MARKET VALUE	40,000				
***** 59.065-1-3 *****						
5573 Sh 812						1- 52- 4
59.065-1-3	210 1 Family Res		COUNTY TAXABLE VALUE		50,000	
O'Grady Michael P	Ogdensburg Csd 401200	7,800	TOWN TAXABLE VALUE		50,000	
708 Ogden St	158x164x158x157	50,000	SCHOOL TAXABLE VALUE		50,000	
Ogdensburg, NY 13669	FRNT 158.00 DPTH 160.00		AG002 Ag Dist #2		.00 MT	
	EAST-0205840 NRTH-1701140		FD029 Oswegatchie Fire Pro		50,000 TO M	
	DEED BOOK 2014 PG-14068					
	FULL MARKET VALUE	50,000				
***** 59.065-1-4 *****						
5585 Sh 812						1- 55- 5
59.065-1-4	210 1 Family Res		VET DIS T 41143	0	0	15,000 0
Ritchie Stephen	Ogdensburg Csd 401200	11,700	VET WAR T 41123	0	0	9,000 0
Ritchie Angela M	Re:1108sp45000	60,000	VET WAR C 41122	0	9,000	0 0
5585 State Highway 812	242x157x242x150		VET DIS C 41142	0	15,000	0 0
Ogdensburg, NY 13669	FRNT 242.00 DPTH 154.00		Basic Star 41854	0	0	30,000
	EAST-0205659 NRTH-1701225		COUNTY TAXABLE VALUE		36,000	
	DEED BOOK 2008 PG-19257		TOWN TAXABLE VALUE		36,000	
	FULL MARKET VALUE	60,000	SCHOOL TAXABLE VALUE		30,000	
			AG002 Ag Dist #2		.00 MT	
			FD029 Oswegatchie Fire Pro		60,000 TO M	

STATE OF NEW YORK
COUNTY - St Lawrence
TOWN - Oswegatchie
SWIS - 406489

2 0 1 6 T E N T A T I V E A S S E S S M E N T R O L L
T A X A B L E SECTION OF THE ROLL - 1

PAGE 349
VALUATION DATE-JUL 01, 2015
TAXABLE STATUS DATE-MAR 01, 2016

TAX MAP NUMBER SEQUENCE
UNIFORM PERCENT OF VALUE IS 100.00
UNIFORM PERCENT OF VALUE IS 100.00

TAX MAP PARCEL NUMBER	PROPERTY LOCATION & CLASS	ASSESSMENT	EXEMPTION CODE	COUNTY	TOWN	SCHOOL
CURRENT OWNERS NAME	SCHOOL DISTRICT	LAND	TAX DESCRIPTION	TAXABLE VALUE		
CURRENT OWNERS ADDRESS	PARCEL SIZE/GRID COORD	TOTAL	SPECIAL DISTRICTS			ACCOUNT NO.

59.065-1-5	5593 Sh 812			59.065-1-5		1-103- 3.1
59.065-1-5	210 1 Family Res		Basic Star 41854	0	0	30,000
Spoooner Douglas	Ogdensburg Csd 401200	7,600	COUNTY TAXABLE VALUE		55,000	
Attn: William & Kelly Barr	Re:land Contract 49000	55,000	TOWN TAXABLE VALUE		55,000	
5593 State Highway 812	FRNT 100.00 DPTH 150.00		SCHOOL TAXABLE VALUE		25,000	
Ogdensburg, NY 13669	EAST-0205506 NRTH-1701307		AG002 Ag Dist #2		.00 MT	
	DEED BOOK 1027 PG-1070		FD029 Oswegatchie Fire Pro		55,000 TO M	
	FULL MARKET VALUE	55,000				

59.065-1-6	5595 Sh 812			59.065-1-6		1-101- 6.1
59.065-1-6	312 Vac w/imprv		Business I 47610	0	7,000	7,000 7,000
Richards Tyler P	Ogdensburg Csd 401200	9,100	COUNTY TAXABLE VALUE		22,100	
905 Congress St	Re:Under const partial as	29,100	TOWN TAXABLE VALUE		22,100	
Ogdensburg, NY 13669	Workshop		SCHOOL TAXABLE VALUE		22,100	
	1012spl2500		AG002 Ag Dist #2		.00 MT	
	FRNT 200.00 DPTH 150.00		FD029 Oswegatchie Fire Pro		29,100 TO M	
	EAST-0205386 NRTH-1701372					
	DEED BOOK 2012 PG-17113					
	FULL MARKET VALUE	29,100				

59.065-1-7	5599 Sh 812			59.065-1-7		
59.065-1-7	331 Com vac w/im		COUNTY TAXABLE VALUE		40,000	
Carter Jay J	Ogdensburg Csd 401200	20,000	TOWN TAXABLE VALUE		40,000	
5599 State Highway 812	Re:Garage 25x40	40,000	SCHOOL TAXABLE VALUE		40,000	
Ogdensburg, NY 13669	FRNT 162.00 DPTH		AG002 Ag Dist #2		.00 MT	
	ACRES 3.00		FD029 Oswegatchie Fire Pro		40,000 TO M	
	EAST-0205037 NRTH-1701291					
	DEED BOOK 2009 PG-4706					
	FULL MARKET VALUE	40,000				

59.065-1-8	5609A,B,C, D,E Sh 812			59.065-1-8		1-101- 6.11
59.065-1-8	449 Other Storang		COUNTY TAXABLE VALUE		235,000	
Ferguson Gerald D Trust	Ogdensburg Csd 401200	45,000	TOWN TAXABLE VALUE		235,000	
% Community Bank, NA	FRNT 520.00 DPTH	235,000	SCHOOL TAXABLE VALUE		235,000	
80 Main St	ACRES 3.10 BANK8888870		AG002 Ag Dist #2		.00 MT	
Canton, NY 13617	EAST-0204876 NRTH-1701469		FD029 Oswegatchie Fire Pro		235,000 TO M	
	DEED BOOK 2014 PG-9366					
	FULL MARKET VALUE	235,000				

59.065-1-9	Delaney Rd			59.065-1-9		
59.065-1-9	322 Rural vac>10		COUNTY TAXABLE VALUE		14,000	
Cameron Todd J	Ogdensburg Csd 401200	14,000	TOWN TAXABLE VALUE		14,000	
245 Delaney Rd	FRNT 17.00 DPTH	14,000	SCHOOL TAXABLE VALUE		14,000	
Ogdensburg, NY 13669	ACRES 11.80		AG002 Ag Dist #2		.00 MT	
	EAST-0205277 NRTH-1701057		FD029 Oswegatchie Fire Pro		14,000 TO M	
	DEED BOOK 2008 PG-5909					
	FULL MARKET VALUE	14,000				

STATE OF NEW YORK
 COUNTY - St Lawrence
 TOWN - Oswegatchie
 SWIS - 406489

2 0 1 6 T E N T A T I V E A S S E S S M E N T R O L L
 T A X A B L E SECTION OF THE ROLL - 1

PAGE 350
 VALUATION DATE-JUL 01, 2015
 TAXABLE STATUS DATE-MAR 01, 2016

TAX MAP NUMBER SEQUENCE
 UNIFORM PERCENT OF VALUE IS 100.00
 UNIFORM PERCENT OF VALUE IS 100.00

TAX MAP PARCEL NUMBER	PROPERTY LOCATION & CLASS	ASSESSMENT	EXEMPTION CODE	COUNTY	TOWN	SCHOOL
CURRENT OWNERS NAME	SCHOOL DISTRICT	LAND	TAX DESCRIPTION	TAXABLE VALUE		
CURRENT OWNERS ADDRESS	PARCEL SIZE/GRID COORD	TOTAL	SPECIAL DISTRICTS			ACCOUNT NO.

59.065-1-10	245 Delaney Rd			59.065-1-10		*****
Cameron Todd J	240 Rural res		Basic Star 41854	0	0	30,000
245 Delaney Rd	Ogdensburg Csd 401200	6,600	COUNTY TAXABLE VALUE		77,300	
Ogdensburg, NY 13669	Re:Rear Land to 59.065-1- seperated by school distr	77,300	TOWN TAXABLE VALUE		77,300	
	ACRES 2.00		SCHOOL TAXABLE VALUE		47,300	
	EAST-0205588 NRTH-1700824		AG002 Ag Dist #2		.00 MT	
	DEED BOOK 2008 PG-5909		FD029 Oswegatchie Fire Pro		77,300 TO M	
	FULL MARKET VALUE	77,300				

59.065-1-12.1	Delaney Rd			59.065-1-12.1		*****
Cameron Todd J	311 Res vac land		COUNTY TAXABLE VALUE		7,700	
245 Delaney Rd	Heuvelton Centr 406404	7,700	TOWN TAXABLE VALUE		7,700	
Ogdensburg, NY 13669	Re:School Dives #10 & #12	7,700	SCHOOL TAXABLE VALUE		7,700	
	266x239x357		AG002 Ag Dist #2		.00 MT	
	FRNT 266.00 DPTH 239.00		FD029 Oswegatchie Fire Pro		7,700 TO M	
	EAST-0205951 NRTH-1700762					
	DEED BOOK 2008 PG-5909					
	FULL MARKET VALUE	7,700				

59.065-1-13	222 Delaney Rd			59.065-1-13		*****
St Pierre Danny M	210 1 Family Res		Basic Star 41854	0	0	30,000
St Pierre Kathryn S	Heuvelton Centr 406404	11,800	COUNTY TAXABLE VALUE		175,000	
222 Delaney Rd	Re:2.0 Sty Log Residence	175,000	TOWN TAXABLE VALUE		175,000	
Ogdensburg, NY 13669	208x206x208x217		SCHOOL TAXABLE VALUE		145,000	
	FRNT 208.00 DPTH 182.00		AG002 Ag Dist #2		.00 MT	
	EAST-0206041 NRTH-1700210		FD029 Oswegatchie Fire Pro		175,000 TO M	
	DEED BOOK 1080 PG-303					
	FULL MARKET VALUE	175,000				

59.065-1-14	226 Delaney Rd			59.065-1-14		*****
St Pierre Fernand	210 1 Family Res		Enhanced S 41834	0	0	65,300
St Pierre Clairienne	Heuvelton Centr 406404	11,800	COUNTY TAXABLE VALUE		70,000	
226 Delaney Rd	Re:Ranch w/det gar	70,000	TOWN TAXABLE VALUE		70,000	
Ogdensburg, NY 13669	210x182x210x181		SCHOOL TAXABLE VALUE		4,700	
	FRNT 210.00 DPTH 181.00		AG002 Ag Dist #2		.00 MT	
	EAST-0206047 NRTH-1700418		FD029 Oswegatchie Fire Pro		70,000 TO M	
	DEED BOOK 895 PG-950					
	FULL MARKET VALUE	70,000				

59.065-1-15	230 Delaney Rd			59.065-1-15		*****
St Pierre Rene L	484 1 use sm bld		COUNTY TAXABLE VALUE		45,000	1- 87- 4.41
226 Delaney Rd	Heuvelton Centr 406404	7,900	TOWN TAXABLE VALUE		45,000	
Ogdensburg, NY 13669	Re:Quonset	45,000	SCHOOL TAXABLE VALUE		45,000	
	FRNT 100.00 DPTH 167.00		AG002 Ag Dist #2		.00 MT	
	EAST-0206124 NRTH-1700567		FD029 Oswegatchie Fire Pro		45,000 TO M	
	DEED BOOK 1998 PG-14012					
	FULL MARKET VALUE	45,000				

STATE OF NEW YORK
COUNTY - St Lawrence
TOWN - Oswegatchie
SWIS - 406489

2 0 1 6 T E N T A T I V E A S S E S S M E N T R O L L
T A X A B L E SECTION OF THE ROLL - 1

PAGE 351
VALUATION DATE-JUL 01, 2015
TAXABLE STATUS DATE-MAR 01, 2016

TAX MAP NUMBER SEQUENCE
UNIFORM PERCENT OF VALUE IS 100.00
UNIFORM PERCENT OF VALUE IS 100.00

TAX MAP PARCEL NUMBER	PROPERTY LOCATION & CLASS	ASSESSMENT	EXEMPTION CODE	COUNTY	TOWN	SCHOOL
CURRENT OWNERS NAME	SCHOOL DISTRICT	LAND	TAX DESCRIPTION	TAXABLE VALUE		
CURRENT OWNERS ADDRESS	PARCEL SIZE/GRID COORD	TOTAL	SPECIAL DISTRICTS	ACCOUNT NO.		

59.065-1-16	234 Delaney Rd			59.065-1-16		*****
Flynn Wyatt	270 Mfg housing		COUNTY TAXABLE VALUE		1- 87-	4.42
171 Tallman Rd	Heuvelton Centr 406404	7,900	TOWN TAXABLE VALUE			
Ogdensburg, NY 13669	FRNT 100.00 DPTH 167.00	25,000	SCHOOL TAXABLE VALUE			
	EAST-0206150 NRTH-1700671		AG002 Ag Dist #2			
	DEED BOOK 1066 PG-926		FD029 Oswegatchie Fire Pro			
	FULL MARKET VALUE	25,000				

59.065-1-17	238 Delaney Rd			59.065-1-17		*****
Barr Charleen J	270 Mfg housing		COUNTY TAXABLE VALUE		1- 87-	4.3
238 Delaney Rd	Heuvelton Centr 406404	8,400	TOWN TAXABLE VALUE			
Ogdensburg, NY 13669	FRNT 100.00 DPTH 200.00	28,000	SCHOOL TAXABLE VALUE			
	BANK8888830		AG002 Ag Dist #2			
	EAST-0206178 NRTH-1700768		FD029 Oswegatchie Fire Pro			
	DEED BOOK 1079 PG-657					
	FULL MARKET VALUE	28,000				

59.065-1-18	248 Delaney Rd			59.065-1-18		*****
Billier Raymond	210 1 Family Res		Basic Star 41854		1- 58-	12
248 Delaney Rd	Heuvelton Centr 406404	9,200	COUNTY TAXABLE VALUE			30,000
Ogdensburg, NY 13669	Re:09sp123500	121,000	TOWN TAXABLE VALUE			
	FRNT 300.00 DPTH 200.00		SCHOOL TAXABLE VALUE			
	ACRES 1.30 BANK8888830		AG002 Ag Dist #2			
	EAST-0206225 NRTH-1700967		FD029 Oswegatchie Fire Pro			
	DEED BOOK 2009 PG-11147					
	FULL MARKET VALUE	121,000				

59.065-1-19	5553 Sh 812			59.065-1-19		*****
St Pierre Alain G	210 1 Family Res		Basic Star 41854			
Pirie Mari	Heuvelton Centr 406404	11,700	COUNTY TAXABLE VALUE			
5553 State Highway 812	FRNT 208.00 DPTH 176.00	100,000	TOWN TAXABLE VALUE			
Ogdensburg, NY 13669	ACRES 0.84		SCHOOL TAXABLE VALUE			
	EAST-0206465 NRTH-1700951		AG002 Ag Dist #2			
	DEED BOOK 1088 PG-106		FD029 Oswegatchie Fire Pro			
	FULL MARKET VALUE	100,000				

STATE OF NEW YORK
 COUNTY - St Lawrence
 TOWN - Oswegatchie
 SWIS - 406489

2 0 1 6 T E N T A T I V E A S S E S S M E N T R O L L
 T A X A B L E S E C T I O N O F T H E R O L L - 1
 M A P S E C T I O N - 0 5 9
 S U B - S E C T I O N - 0 6 5
 U N I F O R M P E R C E N T O F V A L U E I S 1 0 0 . 0 0

PAGE 352
 VALUATION DATE-JUL 01, 2015
 TAXABLE STATUS DATE-MAR 01, 2016
 RPS150/V04/L015
 CURRENT DATE 4/26/2016

*** S P E C I A L D I S T R I C T S U M M A R Y ***

CODE	DISTRICT NAME	TOTAL PARCELS	EXTENSION TYPE	EXTENSION VALUE	AD VALOREM VALUE	EXEMPT AMOUNT	TAXABLE VALUE
AG002	Ag Dist #2	18	MOVTAX				
FD029	Oswegatchie Fi	18	TOTAL M		1242,100		1242,100

*** S C H O O L D I S T R I C T S U M M A R Y ***

CODE	DISTRICT NAME	TOTAL PARCELS	ASSESSED LAND	ASSESSED TOTAL	EXEMPT AMOUNT	TOTAL TAXABLE	STAR AMOUNT	STAR TAXABLE
401200	Ogdensburg Csd	10	142,600	670,400	7,000	663,400	120,000	543,400
406404	Heuvelton Central	8	76,400	571,700		571,700	155,300	416,400
	S U B - T O T A L	18	219,000	1242,100	7,000	1235,100	275,300	959,800
	T O T A L	18	219,000	1242,100	7,000	1235,100	275,300	959,800

*** S Y S T E M C O D E S S U M M A R Y ***

NO SYSTEM EXEMPTIONS AT THIS LEVEL

*** E X E M P T I O N S U M M A R Y ***

CODE	DESCRIPTION	TOTAL PARCELS	COUNTY	TOWN	SCHOOL
41122	VET WAR C	2	19,500		
41123	VET WAR T	2		18,000	
41142	VET DIS C	1	15,000		
41143	VET DIS T	1		15,000	
41834	Enhanced S	1			65,300
41854	Basic Star	7			210,000
47610	Business I	1	7,000	7,000	7,000
	T O T A L	15	41,500	40,000	282,300

STATE OF NEW YORK
 COUNTY - St Lawrence
 TOWN - Oswegatchie
 SWIS - 406489

2 0 1 6 T E N T A T I V E A S S E S S M E N T R O L L
 T A X A B L E SECTION OF THE ROLL - 1
 M A P S E C T I O N - 059
 S U B - S E C T I O N - 065
 UNIFORM PERCENT OF VALUE IS 100.00

PAGE 353
 VALUATION DATE-JUL 01, 2015
 TAXABLE STATUS DATE-MAR 01, 2016
 RPS150/V04/L015
 CURRENT DATE 4/26/2016

*** G R A N D T O T A L S ***

ROLL SEC	DESCRIPTION	TOTAL PARCELS	ASSESSED LAND	ASSESSED TOTAL	TAXABLE COUNTY	TAXABLE TOWN	TAXABLE SCHOOL	STAR TAXABLE
1	TAXABLE	18	219,000	1242,100	1200,600	1202,100	1235,100	959,800

STATE OF NEW YORK
 COUNTY - St Lawrence
 TOWN - Oswegatchie
 SWIS - 406489

2 0 1 6 T E N T A T I V E A S S E S S M E N T R O L L
 T A X A B L E SECTION OF THE ROLL - 1

PAGE 354
 VALUATION DATE-JUL 01, 2015
 TAXABLE STATUS DATE-MAR 01, 2016

TAX MAP NUMBER SEQUENCE
 UNIFORM PERCENT OF VALUE IS 100.00
 UNIFORM PERCENT OF VALUE IS 100.00

TAX MAP PARCEL NUMBER	PROPERTY LOCATION & CLASS	ASSESSMENT	EXEMPTION CODE	COUNTY	TOWN	SCHOOL
CURRENT OWNERS NAME	SCHOOL DISTRICT	LAND	TAX DESCRIPTION	TAXABLE VALUE		
CURRENT OWNERS ADDRESS	PARCEL SIZE/GRID COORD	TOTAL	SPECIAL DISTRICTS	ACCOUNT NO.		

59.079-1-1	270 Mcintyre Rd			59.079-1-1		1- 50-12
Russell Douglas G	314 Rural vac<10 - WTRFNT		COUNTY TAXABLE VALUE	15,500		
PO Box 2117	Ogdensburg Csd 401200	15,500	TOWN TAXABLE VALUE	15,500		
Liverpool, NY 13089	Re: Not Liveable	15,500	SCHOOL TAXABLE VALUE	15,500		
	FRNT 69.00 DPTH 150.00		FD029 Oswegatchie Fire Pro	15,500	TO M	
	EAST-0199350 NRTH-1697075					
	DEED BOOK 2005 PG-835					
	FULL MARKET VALUE	15,500				

59.079-1-2	278 Mcintyre Rd			59.079-1-2		1- 34- 6
Terrance Heidi Monroe	270 Mfg housing - WTRFNT		Dis & Lim 41932	0	24,300	0 0
Ogdensburg, NY 13669	Ogdensburg Csd 401200	34,300	Basic Star 41854	0	0	0 30,000
	Re:mobile Home W/rvr Frt	54,000	COUNTY TAXABLE VALUE	29,700		
	FRNT 328.00 DPTH		TOWN TAXABLE VALUE	54,000		
	ACRES 2.80 BANK8888150		SCHOOL TAXABLE VALUE	24,000		
	EAST-0199290 NRTH-1696871		FD029 Oswegatchie Fire Pro	54,000	TO M	
	DEED BOOK 1035 PG-1063					
	FULL MARKET VALUE	54,000				

59.079-1-3	320 McIntyre Rd			59.079-1-3		1- 69- 8
Mayne Ross	270 Mfg housing - WTRFNT		COUNTY TAXABLE VALUE	46,000		
1413 Taylor Ave	Ogdensburg Csd 401200	20,800	TOWN TAXABLE VALUE	46,000		
Louisville, KY 40213-2046	Re:Mobile Home W/addition	46,000	SCHOOL TAXABLE VALUE	46,000		
	100'wf		FD029 Oswegatchie Fire Pro	46,000	TO M	
	FRNT 100.00 DPTH					
	ACRES 0.80					
	EAST-0199093 NRTH-1696808					
	DEED BOOK 2010 PG-1102					
	FULL MARKET VALUE	46,000				

59.079-1-4	324 Mcintyre Rd			59.079-1-4		1- 72-14
Spriggs Leo E Jr	311 Res vac land - WTRFNT		COUNTY TAXABLE VALUE	22,000		
Spriggs Cheryl A	Ogdensburg Csd 401200	22,000	TOWN TAXABLE VALUE	22,000		
1208 Queen Peggy Ln	100x298x128wfx338	22,000	SCHOOL TAXABLE VALUE	22,000		
Lewisville, TX 75056-5809	FRNT 128.00 DPTH 318.00		FD029 Oswegatchie Fire Pro	22,000	TO M	
	EAST-0199048 NRTH-1696708					
	DEED BOOK 1060 PG-316					
	FULL MARKET VALUE	22,000				

59.079-1-5	326 Mcintyre Rd			59.079-1-5		1- 58- 1
Hooper Robin R	260 Seasonal res - WTRFNT		COUNTY TAXABLE VALUE	40,000		
Merrithew Cynthia L	Ogdensburg Csd 401200	22,200	TOWN TAXABLE VALUE	40,000		
83 Penfield Crescent	100x223x130wfx298	40,000	SCHOOL TAXABLE VALUE	40,000		
Rochester, NY 14625	FRNT 130.00 DPTH 266.00		FD029 Oswegatchie Fire Pro	40,000	TO M	
	EAST-0199014 NRTH-1696611					
	DEED BOOK 2015 PG-13411					
	FULL MARKET VALUE	40,000				

STATE OF NEW YORK
 COUNTY - St Lawrence
 TOWN - Oswegatchie
 SWIS - 406489

2 0 1 6 T E N T A T I V E A S S E S S M E N T R O L L
 T A X A B L E SECTION OF THE ROLL - 1

PAGE 355
 VALUATION DATE-JUL 01, 2015
 TAXABLE STATUS DATE-MAR 01, 2016

TAX MAP NUMBER SEQUENCE
 UNIFORM PERCENT OF VALUE IS 100.00
 UNIFORM PERCENT OF VALUE IS 100.00

TAX MAP PARCEL NUMBER	PROPERTY LOCATION & CLASS	ASSESSMENT	EXEMPTION CODE	COUNTY	TOWN	SCHOOL
CURRENT OWNERS NAME	SCHOOL DISTRICT	LAND	TAX DESCRIPTION	TAXABLE VALUE		
CURRENT OWNERS ADDRESS	PARCEL SIZE/GRID COORD	TOTAL	SPECIAL DISTRICTS	ACCOUNT NO.		

59.079-1-6	328 McIntyre Rd			59.079-1-6		1- 61-12
Furgison Timothy	312 Vac w/imprv - WTRFNT		COUNTY TAXABLE VALUE	22,000		
Mahnke Cindy	Ogdensburg Csd 401200	21,600	TOWN TAXABLE VALUE	22,000		
9328 State Highway 37	Re:2010sp25000	22,000	SCHOOL TAXABLE VALUE	22,000		
Ogdensburg, NY 13669	100x169x130wfx223		FD029 Oswegatchie Fire Pro	22,000	TO M	
	FRNT 130.00 DPTH 196.00					
	EAST-0198992 NRTH-1696495					
	DEED BOOK 2010 PG-12376					
	FULL MARKET VALUE	22,000				

59.079-1-7	334 McIntyre Rd			59.079-1-7		1- 69- 2
Berry Michael	260 Seasonal res - WTRFNT		COUNTY TAXABLE VALUE	30,000		
Berry Colleen	Ogdensburg Csd 401200	20,000	TOWN TAXABLE VALUE	30,000		
PO Box 127	122x150x135x169 135'wf	30,000	SCHOOL TAXABLE VALUE	30,000		
Ogdensburg, NY 13669	FRNT 135.00 DPTH 165.00		FD029 Oswegatchie Fire Pro	30,000	TO M	
	EAST-0198984 NRTH-1696387					
	DEED BOOK 2013 PG-14784					
	FULL MARKET VALUE	30,000				

STATE OF NEW YORK
 COUNTY - St Lawrence
 TOWN - Oswegatchie
 SWIS - 406489

2 0 1 6 T E N T A T I V E A S S E S S M E N T R O L L
 T A X A B L E S E C T I O N O F T H E R O L L - 1
 M A P S E C T I O N - 0 5 9
 S U B - S E C T I O N - 0 7 9
 U N I F O R M P E R C E N T O F V A L U E I S 1 0 0 . 0 0

PAGE 356
 VALUATION DATE-JUL 01, 2015
 TAXABLE STATUS DATE-MAR 01, 2016
 RPS150/V04/L015
 CURRENT DATE 4/26/2016

*** S P E C I A L D I S T R I C T S U M M A R Y ***

CODE	DISTRICT NAME	TOTAL PARCELS	EXTENSION TYPE	EXTENSION VALUE	AD VALOREM VALUE	EXEMPT AMOUNT	TAXABLE VALUE
FD029	Oswegatchie Fi	7	TOTAL M		229,500		229,500

*** S C H O O L D I S T R I C T S U M M A R Y ***

CODE	DISTRICT NAME	TOTAL PARCELS	ASSESSED LAND	ASSESSED TOTAL	EXEMPT AMOUNT	TOTAL TAXABLE	STAR AMOUNT	STAR TAXABLE
401200	Ogdensburg Csd	7	156,400	229,500		229,500	30,000	199,500
	S U B - T O T A L	7	156,400	229,500		229,500	30,000	199,500
	T O T A L	7	156,400	229,500		229,500	30,000	199,500

*** S Y S T E M C O D E S S U M M A R Y ***

NO SYSTEM EXEMPTIONS AT THIS LEVEL

*** E X E M P T I O N S U M M A R Y ***

CODE	DESCRIPTION	TOTAL PARCELS	COUNTY	TOWN	SCHOOL
41854	Basic Star	1			30,000
41932	Dis & Lim	1	24,300		
	T O T A L	2	24,300		30,000

*** G R A N D T O T A L S ***

ROLL SEC	DESCRIPTION	TOTAL PARCELS	ASSESSED LAND	ASSESSED TOTAL	TAXABLE COUNTY	TAXABLE TOWN	TAXABLE SCHOOL	STAR TAXABLE
1	TAXABLE	7	156,400	229,500	205,200	229,500	229,500	199,500

STATE OF NEW YORK
COUNTY - St Lawrence
TOWN - Oswegatchie
SWIS - 406489

2 0 1 6 T E N T A T I V E A S S E S S M E N T R O L L
T A X A B L E SECTION OF THE ROLL - 1

PAGE 357
VALUATION DATE-JUL 01, 2015
TAXABLE STATUS DATE-MAR 01, 2016

TAX MAP NUMBER SEQUENCE
UNIFORM PERCENT OF VALUE IS 100.00
UNIFORM PERCENT OF VALUE IS 100.00

TAX MAP PARCEL NUMBER	PROPERTY LOCATION & CLASS	ASSESSMENT	EXEMPTION CODE	COUNTY	TOWN	SCHOOL
CURRENT OWNERS NAME	SCHOOL DISTRICT	LAND	TAX DESCRIPTION	TAXABLE VALUE		
CURRENT OWNERS ADDRESS	PARCEL SIZE/GRID COORD	TOTAL	SPECIAL DISTRICTS			ACCOUNT NO.

60.001-1-1.11	5926A Sh 68			60.001-1-1.11		*****
Labarge Calvin Jr	240 Rural res		Enhanced S 41834	0	0	1- 60- 7.1
Labarge Rachael	Heuvelton Centr 406404	38,400	COUNTY TAXABLE VALUE	120,000		
5926A State Highway 68	ACRES 80.90	120,000	TOWN TAXABLE VALUE	120,000		
Ogdensburg, NY 13669	EAST-0216572 NRTH-1706471		SCHOOL TAXABLE VALUE	54,700		
	DEED BOOK 604 PG-00196		AG002 Ag Dist #2	.00 MT		
	FULL MARKET VALUE	120,000	FD029 Oswegatchie Fire Pro	120,000 TO M		

60.001-1-1.12	5946 Sh 68			60.001-1-1.12		*****
Cuthbert Andrew J	210 1 Family Res		Basic Star 41854	0	0	30,000
Cuthbert Dawn M	Heuvelton Centr 406404	12,700	COUNTY TAXABLE VALUE	95,000		
5946 State Highway 68	210'ff	95,000	TOWN TAXABLE VALUE	95,000		
Ogdensburg, NY 13669	ACRES 2.00 BANK8888830		SCHOOL TAXABLE VALUE	65,000		
	EAST-0217082 NRTH-1704916		AG002 Ag Dist #2	.00 MT		
	DEED BOOK 1998 PG-7502		FD029 Oswegatchie Fire Pro	95,000 TO M		
	FULL MARKET VALUE	95,000				

60.001-1-1.13	5926B Sh 68			60.001-1-1.13		*****
Mason Arthur	210 1 Family Res		COUNTY TAXABLE VALUE	40,000		
670 Sand Street Rd	Heuvelton Centr 406404	14,200	TOWN TAXABLE VALUE	40,000		
Brier Hill, NY 13614	Lot 2	40,000	SCHOOL TAXABLE VALUE	40,000		
	ACRES 5.10		AG002 Ag Dist #2	.00 MT		
	EAST-0217179 NRTH-1705392		FD029 Oswegatchie Fire Pro	40,000 TO M		
	DEED BOOK 2015 PG-15526					
	FULL MARKET VALUE	40,000				

60.001-1-1.21	Off Sh 68			60.001-1-1.21		*****
Skelly Edward J	331 Com vac w/im		COUNTY TAXABLE VALUE	30,000		
Skelly Mary Anne	Heuvelton Centr 406404	18,400	TOWN TAXABLE VALUE	30,000		
721 Caroline St	ACRES 13.40	30,000	SCHOOL TAXABLE VALUE	30,000		
Ogdensburg, NY 13669	EAST-0217593 NRTH-1705622		AG002 Ag Dist #2	.00 MT		
	DEED BOOK 1065 PG-774		FD029 Oswegatchie Fire Pro	30,000 TO M		
	FULL MARKET VALUE	30,000				

60.001-1-1.22	5864A Sh 68			60.001-1-1.22		*****
Skelly Edward J Jr	271 Mfg housings		Basic Star 41854	0	0	30,000
Skelly Shirley J	Heuvelton Centr 406404	9,400	COUNTY TAXABLE VALUE	50,000		
PO Box 1281	FRNT 265.00 DPTH	50,000	TOWN TAXABLE VALUE	50,000		
Ogdensburg, NY 13669	ACRES 1.50		SCHOOL TAXABLE VALUE	20,000		
	EAST-0217792 NRTH-1705176		AG002 Ag Dist #2	.00 MT		
	DEED BOOK 2015 PG-7269		FD029 Oswegatchie Fire Pro	50,000 TO M		
	FULL MARKET VALUE	50,000				

STATE OF NEW YORK
COUNTY - St Lawrence
TOWN - Oswegatchie
SWIS - 406489

2 0 1 6 T E N T A T I V E A S S E S S M E N T R O L L
T A X A B L E SECTION OF THE ROLL - 1

PAGE 358
VALUATION DATE-JUL 01, 2015
TAXABLE STATUS DATE-MAR 01, 2016

TAX MAP NUMBER SEQUENCE
UNIFORM PERCENT OF VALUE IS 100.00
UNIFORM PERCENT OF VALUE IS 100.00

TAX MAP PARCEL NUMBER	PROPERTY LOCATION & CLASS	ASSESSMENT	EXEMPTION CODE-----	COUNTY-----	TOWN-----	SCHOOL
CURRENT OWNERS NAME	SCHOOL DISTRICT	LAND	TAX DESCRIPTION	TAXABLE VALUE		
CURRENT OWNERS ADDRESS	PARCEL SIZE/GRID COORD	TOTAL	SPECIAL DISTRICTS	ACCOUNT NO.		

60.001-1-1.23	5864B Sh 68			60.001-1-1.23	*****	
Hand Patrick J	270 Mfg housing		COUNTY TAXABLE VALUE	65,000		
Skelly-Hand Susan J	Heuvelton Centr 406404	12,400	TOWN TAXABLE VALUE	65,000		
PO Box 524	FRNT 321.00 DPTH	65,000	SCHOOL TAXABLE VALUE	65,000		
Ogdensburg, NY 13669	ACRES 1.50		AG002 Ag Dist #2	.00 MT		
	EAST-0218046 NRTH-1705245		FD029 Oswegatchie Fire Pro	65,000 TO M		
	DEED BOOK 2015 PG-7270					
	FULL MARKET VALUE	65,000				

60.001-1-2.1	Off SH 68			60.001-1-2.1	*****	
Lawton Leslie A	105 Vac farmland		COUNTY TAXABLE VALUE	20,000	1- 69-10.1	
5508 State Highway 68	Heuvelton Centr 406404	20,000	TOWN TAXABLE VALUE	20,000		
Ogdensburg, NY 13669	ACRES 65.90	20,000	SCHOOL TAXABLE VALUE	20,000		
	EAST-0217495 NRTH-1706949		AG002 Ag Dist #2	.00 MT		
	DEED BOOK 2002 PG-8358		FD029 Oswegatchie Fire Pro	20,000 TO M		
	FULL MARKET VALUE	20,000				

60.001-1-2.3	5818 Sh 68			60.001-1-2.3	*****	
Smith Clark R	210 1 Family Res		Basic Star 41854	0	1- 69-10.2	
5818 State Highway 68	Heuvelton Centr 406404	13,800	COUNTY TAXABLE VALUE	65,000	30,000	
Ogdensburg, NY 13669	Re:Old Sty 1.7 Sty	65,000	TOWN TAXABLE VALUE	65,000		
	FRNT 150.00 DPTH		SCHOOL TAXABLE VALUE	35,000		
	ACRES 4.30 BANK8888830		AG002 Ag Dist #2	.00 MT		
	EAST-0218644 NRTH-1705224		FD029 Oswegatchie Fire Pro	65,000 TO M		
	DEED BOOK 2013 PG-18285					
	FULL MARKET VALUE	65,000				

60.001-1-3.12	5819 Sh 68			60.001-1-3.12	*****	
Chapman Raymond W	312 Vac w/imprv		COUNTY TAXABLE VALUE	47,700		
Chapman Joanne K	Heuvelton Centr 406404	17,700	TOWN TAXABLE VALUE	47,700		
PO Box 3	Re:Garage for Auctions	47,700	SCHOOL TAXABLE VALUE	47,700		
Alexandria Bay, NY 13607	FRNT 250.00 DPTH		AG002 Ag Dist #2	.00 MT		
	ACRES 12.00		FD029 Oswegatchie Fire Pro	47,700 TO M		
	EAST-0219214 NRTH-1704278					
	DEED BOOK 2006 PG-11899					
	FULL MARKET VALUE	47,700				

60.001-1-3.21	5745 Sh 68			60.001-1-3.21	*****	
Trimm Stephen	431 Auto dealer		COUNTY TAXABLE VALUE	50,000		
220 Converse Rd	Heuvelton Centr 406404	20,000	TOWN TAXABLE VALUE	50,000		
Winthrop, NY 13697	FRNT 180.00 DPTH	50,000	SCHOOL TAXABLE VALUE	50,000		
	ACRES 8.80		AG002 Ag Dist #2	.00 MT		
	EAST-0219602 NRTH-1704385		FD029 Oswegatchie Fire Pro	50,000 TO M		
	DEED BOOK 1074 PG-463					
	FULL MARKET VALUE	50,000				

STATE OF NEW YORK
 COUNTY - St Lawrence
 TOWN - Oswegatchie
 SWIS - 406489

2 0 1 6 T E N T A T I V E A S S E S S M E N T R O L L
 T A X A B L E SECTION OF THE ROLL - 1

PAGE 359
 VALUATION DATE-JUL 01, 2015
 TAXABLE STATUS DATE-MAR 01, 2016

TAX MAP NUMBER SEQUENCE
 UNIFORM PERCENT OF VALUE IS 100.00
 UNIFORM PERCENT OF VALUE IS 100.00

TAX MAP PARCEL NUMBER	PROPERTY LOCATION & CLASS	ASSESSMENT	EXEMPTION CODE-----	COUNTY-----	TOWN-----	SCHOOL
CURRENT OWNERS NAME	SCHOOL DISTRICT	LAND	TAX DESCRIPTION	TAXABLE VALUE		
CURRENT OWNERS ADDRESS	PARCEL SIZE/GRID COORD	TOTAL	SPECIAL DISTRICTS	ACCOUNT NO.		

60.001-1-3.111	5763 Sh 68			60.001-1-3.111		*****
Chapman Raymond W	240 Rural res		COUNTY TAXABLE VALUE			1- 82-15
Chapman Joanne K	Heuvelton Centr 406404	16,400	TOWN TAXABLE VALUE			
PO Box 3	Re:ranch W/att Gar	80,000	SCHOOL TAXABLE VALUE			
Alexandria Bay, NY 13607	122000sp45000		AG002 Ag Dist #2			
	ACRES 9.50		FD029 Oswegatchie Fire Pro			
	EAST-0219491 NRTH-1704256					
	DEED BOOK 2006 PG-11899					
	FULL MARKET VALUE	80,000				

60.001-1-4.2	5981 Sh 68			60.001-1-4.2		*****
Tiernan Murdock Kelley	210 1 Family Res		COUNTY TAXABLE VALUE			
7 Mary Manor Dr	Heuvelton Centr 406404	12,700	TOWN TAXABLE VALUE			
Waddington, NY 13694-3180	Re:old Sty 1.25 Sty	39,000	SCHOOL TAXABLE VALUE			
	W/det Gar		AG002 Ag Dist #2			
	FRNT 200.00 DPTH 436.00		FD029 Oswegatchie Fire Pro			
	ACRES 2.00					
	EAST-0216962 NRTH-1704422					
	DEED BOOK 1096 PG-583					
	FULL MARKET VALUE	39,000				

60.001-1-4.111	Sh 68			60.001-1-4.111		*****
Armstrong Lesley B	321 Abandoned ag		COUNTY TAXABLE VALUE			1- 25- 4
Armstrong Lois M	Heuvelton Centr 406404	62,000	TOWN TAXABLE VALUE			
919 County Route 4	ACRES 112.10	62,000	SCHOOL TAXABLE VALUE			
Ogdensburg, NY 13669	EAST-0217975 NRTH-1704342		AG002 Ag Dist #2			
	DEED BOOK 2007 PG-2654		FD029 Oswegatchie Fire Pro			
	FULL MARKET VALUE	62,000				

60.001-1-5	5828 Sh 68			60.001-1-5		*****
Burdick Francis H Jr	210 1 Family Res		Basic Star 41854	0	0	0 30,000
5828 State Highway 68	Heuvelton Centr 406404	7,600	COUNTY TAXABLE VALUE			
Ogdensburg, NY 13669	Re:Ranch w/det gar	55,000	TOWN TAXABLE VALUE			
	Re:102010sp39500		SCHOOL TAXABLE VALUE			
	100x150x154x145		AG002 Ag Dist #2			
	FRNT 100.00 DPTH 150.00		FD029 Oswegatchie Fire Pro			
	BANK8888288					
	EAST-0218271 NRTH-1705101					
	DEED BOOK 2010 PG-16356					
	FULL MARKET VALUE	55,000				

STATE OF NEW YORK
COUNTY - St Lawrence
TOWN - Oswegatchie
SWIS - 406489

2 0 1 6 T E N T A T I V E A S S E S S M E N T R O L L
T A X A B L E SECTION OF THE ROLL - 1

PAGE 360
VALUATION DATE-JUL 01, 2015
TAXABLE STATUS DATE-MAR 01, 2016

TAX MAP NUMBER SEQUENCE
UNIFORM PERCENT OF VALUE IS 100.00
UNIFORM PERCENT OF VALUE IS 100.00

TAX MAP PARCEL NUMBER	PROPERTY LOCATION & CLASS	ASSESSMENT	EXEMPTION CODE	COUNTY	TOWN	SCHOOL
CURRENT OWNERS NAME	SCHOOL DISTRICT	LAND	TAX DESCRIPTION	TAXABLE VALUE		
CURRENT OWNERS ADDRESS	PARCEL SIZE/GRID COORD	TOTAL	SPECIAL DISTRICTS			ACCOUNT NO.

60.001-1-6	5840 Sh 68			60.001-1-6		*****
Hand Rachel E Rev Trust	210 1 Family Res		COUNTY TAXABLE VALUE	80,000		1- 49- 2
5854 State Highway 68	Heuvelton Centr 406404	7,300	TOWN TAXABLE VALUE	80,000		
Ogdensburg, NY 13669-4191	Re:Ranch w/att gar	80,000	SCHOOL TAXABLE VALUE	80,000		
	95x150x110x150		AG002 Ag Dist #2	.00 MT		
	FRNT 95.00 DPTH 150.00		FD029 Oswegatchie Fire Pro	80,000 TO M		
	EAST-0218161 NRTH-1705076					
	DEED BOOK 2015 PG-5812					
	FULL MARKET VALUE	80,000				

60.001-1-7	5854 Sh 68			60.001-1-7		*****
Hand Rachel E Revoc Trus	210 1 Family Res		COUNTY TAXABLE VALUE	80,000		1- 49- 6
5854 State Highway 68	Heuvelton Centr 406404	7,600	TOWN TAXABLE VALUE	80,000		
Ogdensburg, NY 13669-4191	FRNT 100.00 DPTH 150.00	80,000	SCHOOL TAXABLE VALUE	80,000		
	EAST-0218073 NRTH-1705044		AG002 Ag Dist #2	.00 MT		
	DEED BOOK 2015 PG-2077		FD029 Oswegatchie Fire Pro	80,000 TO M		
	FULL MARKET VALUE	80,000				

60.001-1-8	5864,5878, 5902 Sh 68			60.001-1-8		*****
Skelly Contractors	449 Other Storang		COUNTY TAXABLE VALUE	240,000		1- 90- 6
PO Box 541	Heuvelton Centr 406404	37,900	TOWN TAXABLE VALUE	240,000		
Ogdensburg, NY 13669	Re:wf Office/gar/bungalow	240,000	SCHOOL TAXABLE VALUE	240,000		
	ACRES 1.50 BANK8888150		AG002 Ag Dist #2	.00 MT		
	EAST-0217784 NRTH-1704974		FD029 Oswegatchie Fire Pro	240,000 TO M		
	DEED BOOK 784 PG-00182					
	FULL MARKET VALUE	240,000				

60.001-1-9	5916 Sh 68			60.001-1-9		*****
Winters,Stewart Darlene	210 1 Family Res		Basic Star 41854	0		1- 60- 7.2
5916 State Highway 68	Heuvelton Centr 406404	10,800	COUNTY TAXABLE VALUE	55,000		0 30,000
Ogdensburg, NY 13669	150x200x126x200	55,000	TOWN TAXABLE VALUE	55,000		
	FRNT 150.00 DPTH 200.00		SCHOOL TAXABLE VALUE	25,000		
	EAST-0217437 NRTH-1704930		AG002 Ag Dist #2	.00 MT		
	DEED BOOK 963 PG-00657		FD029 Oswegatchie Fire Pro	55,000 TO M		
	FULL MARKET VALUE	55,000				

60.001-1-10	5968 Sh 68			60.001-1-10		*****
Shea Peter O	210 1 Family Res		Basic Star 41854	0		1-102-10
5968 State Highway 68	Heuvelton Centr 406404	8,400	COUNTY TAXABLE VALUE	85,000		
Ogdensburg, NY 13669	Re:ranch W/att Gar	85,000	TOWN TAXABLE VALUE	85,000		
	0699sp50000		SCHOOL TAXABLE VALUE	55,000		
	FRNT 100.00 DPTH 200.00		AG002 Ag Dist #2	.00 MT		
	EAST-0216991 NRTH-1704786		FD029 Oswegatchie Fire Pro	85,000 TO M		
	DEED BOOK 1999 PG-12071					
	FULL MARKET VALUE	85,000				

STATE OF NEW YORK
COUNTY - St Lawrence
TOWN - Oswegatchie
SWIS - 406489

2 0 1 6 T E N T A T I V E A S S E S S M E N T R O L L
T A X A B L E SECTION OF THE ROLL - 1

PAGE 361
VALUATION DATE-JUL 01, 2015
TAXABLE STATUS DATE-MAR 01, 2016

TAX MAP NUMBER SEQUENCE
UNIFORM PERCENT OF VALUE IS 100.00
UNIFORM PERCENT OF VALUE IS 100.00

TAX MAP PARCEL NUMBER	PROPERTY LOCATION & CLASS	ASSESSMENT	EXEMPTION CODE	COUNTY	TOWN	SCHOOL
CURRENT OWNERS NAME	SCHOOL DISTRICT	LAND	TAX DESCRIPTION	TAXABLE VALUE		
CURRENT OWNERS ADDRESS	PARCEL SIZE/GRID COORD	TOTAL	SPECIAL DISTRICTS	ACCOUNT NO.		

60.001-1-11.1	5994 SH 68			60.001-1-11.1		*****
60.001-1-11.1	311 Res vac land		COUNTY TAXABLE VALUE	10,300		1- 48- 3.1
Paro Timothy	Heuvelton Centr 406404	10,300	TOWN TAXABLE VALUE	10,300		
5986 State Highway 68	MH Removed 11/16/2011	10,300	SCHOOL TAXABLE VALUE	10,300		
Ogdensburg, NY 13669	FRNT 141.00 DPTH 196.00		AG002 Ag Dist #2	.00 MT		
	EAST-0216752 NRTH-1704692		FD029 Oswegatchie Fire Pro	10,300 TO M		
	DEED BOOK 1006 PG-515					
	FULL MARKET VALUE	10,300				

60.001-1-12.1	5986 Sh 68			60.001-1-12.1		*****
60.001-1-12.1	270 Mfg housing		VET COM T 41133	0	0	7,500 0
Paro Timothy	Heuvelton Centr 406404	10,400	VET COM C 41132	0	7,500	0 0
5986 State Highway 68	141x196x132x200	30,000	Basic Star 41854	0	0	0 30,000
Ogdensburg, NY 13669	FRNT 141.00 DPTH 200.00		COUNTY TAXABLE VALUE	22,500		
	EAST-0216879 NRTH-1704733		TOWN TAXABLE VALUE	22,500		
	DEED BOOK 896 PG-266		SCHOOL TAXABLE VALUE	0		
	FULL MARKET VALUE	30,000	AG002 Ag Dist #2	.00 MT		
			FD029 Oswegatchie Fire Pro	30,000 TO M		

60.001-1-13.1	6028 Sh 68			60.001-1-13.1		*****
60.001-1-13.1	483 Converted Re		COUNTY TAXABLE VALUE	85,000		1- 96-15
Truax Paul M	Heuvelton Centr 406404	20,000	TOWN TAXABLE VALUE	85,000		
6028 State Highway 68	FRNT 445.00 DPTH	85,000	SCHOOL TAXABLE VALUE	85,000		
Ogdensburg, NY 13669	ACRES 2.10		AG002 Ag Dist #2	.00 MT		
	EAST-0216496 NRTH-1704664		FD029 Oswegatchie Fire Pro	85,000 TO M		
	DEED BOOK 2002 PG-17074					
	FULL MARKET VALUE	85,000				

60.001-1-14	6079 Sh 68			60.001-1-14		*****
60.001-1-14	240 Rural res		Basic Star 41854	0	0	0 30,000
Piercey Timothy G	Heuvelton Centr 406404	17,700	VET WAR T 41123	0	0	9,000 0
Piercey Lynette M	Re:0207sp85000	110,000	VET WAR C 41122	0	12,000	0 0
6079 State Highway 68	ACRES 12.10 BANK8888150		Silo 42100	0	8,000	8,000 8,000
Ogdensburg, NY 13669	EAST-0216586 NRTH-1704117		COUNTY TAXABLE VALUE	90,000		
	DEED BOOK 2007 PG-2656		TOWN TAXABLE VALUE	93,000		
	FULL MARKET VALUE	110,000	SCHOOL TAXABLE VALUE	72,000		
			AG002 Ag Dist #2	.00 MT		
			FD029 Oswegatchie Fire Pro	102,000 TO M		
			8,000 EX			

STATE OF NEW YORK
 COUNTY - St Lawrence
 TOWN - Oswegatchie
 SWIS - 406489

2 0 1 6 T E N T A T I V E A S S E S S M E N T R O L L
 T A X A B L E S E C T I O N O F T H E R O L L - 1
 M A P S E C T I O N - 060
 S U B - S E C T I O N - 001
 U N I F O R M P E R C E N T O F V A L U E I S 100.00

PAGE 362
 VALUATION DATE-JUL 01, 2015
 TAXABLE STATUS DATE-MAR 01, 2016
 RPS150/V04/L015
 CURRENT DATE 4/26/2016

*** S P E C I A L D I S T R I C T S U M M A R Y ***

CODE	DISTRICT NAME	TOTAL PARCELS	EXTENSION TYPE	EXTENSION VALUE	AD VALOREM VALUE	EXEMPT AMOUNT	TAXABLE VALUE
AG002	Ag Dist #2	23	MOVTAX				
FD029	Oswegatchie Fi	23	TOTAL M		1594,000	8,000	1586,000

*** S C H O O L D I S T R I C T S U M M A R Y ***

CODE	DISTRICT NAME	TOTAL PARCELS	ASSESSED LAND	ASSESSED TOTAL	EXEMPT AMOUNT	TOTAL TAXABLE	STAR AMOUNT	STAR TAXABLE
406404	Heuvelton Central	23	406,100	1594,000	8,000	1586,000	305,300	1280,700
	S U B - T O T A L	23	406,100	1594,000	8,000	1586,000	305,300	1280,700
	T O T A L	23	406,100	1594,000	8,000	1586,000	305,300	1280,700

*** S Y S T E M C O D E S S U M M A R Y ***

NO SYSTEM EXEMPTIONS AT THIS LEVEL

*** E X E M P T I O N S U M M A R Y ***

CODE	DESCRIPTION	TOTAL PARCELS	COUNTY	TOWN	SCHOOL
41122	VET WAR C	1	12,000		
41123	VET WAR T	1		9,000	
41132	VET COM C	1	7,500		
41133	VET COM T	1		7,500	
41834	Enhanced S	1			65,300
41854	Basic Star	8			240,000
42100	Silo	1	8,000	8,000	8,000
	T O T A L	14	27,500	24,500	313,300

STATE OF NEW YORK
COUNTY - St Lawrence
TOWN - Oswegatchie
SWIS - 406489

2 0 1 6 T E N T A T I V E A S S E S S M E N T R O L L
T A X A B L E S E C T I O N O F T H E R O L L - 1
M A P S E C T I O N - 060
S U B - S E C T I O N - 001
UNIFORM PERCENT OF VALUE IS 100.00

PAGE 363
VALUATION DATE-JUL 01, 2015
TAXABLE STATUS DATE-MAR 01, 2016
RPS150/V04/L015
CURRENT DATE 4/26/2016

*** G R A N D T O T A L S ***

ROLL SEC	DESCRIPTION	TOTAL PARCELS	ASSESSED LAND	ASSESSED TOTAL	TAXABLE COUNTY	TAXABLE TOWN	TAXABLE SCHOOL	STAR TAXABLE
1	TAXABLE	23	406,100	1594,000	1566,500	1569,500	1586,000	1280,700

STATE OF NEW YORK
COUNTY - St Lawrence
TOWN - Oswegatchie
SWIS - 406489

2 0 1 6 T E N T A T I V E A S S E S S M E N T R O L L
T A X A B L E SECTION OF THE ROLL - 1

PAGE 364
VALUATION DATE-JUL 01, 2015
TAXABLE STATUS DATE-MAR 01, 2016

TAX MAP NUMBER SEQUENCE
UNIFORM PERCENT OF VALUE IS 100.00
UNIFORM PERCENT OF VALUE IS 100.00

TAX MAP PARCEL NUMBER	PROPERTY LOCATION & CLASS	ASSESSMENT	EXEMPTION CODE	COUNTY	TOWN	SCHOOL
CURRENT OWNERS NAME	SCHOOL DISTRICT	LAND	TAX DESCRIPTION	TAXABLE VALUE		
CURRENT OWNERS ADDRESS	PARCEL SIZE/GRID COORD	TOTAL	SPECIAL DISTRICTS	ACCOUNT NO.		

60.003-1-1.1	777 Irish Settlement Rd			60.003-1-1.1		*****
Hazelton Michelle	210 1 Family Res		Basic Star 41854		1- 54- 2	
777 Irish Settlement Rd	Heuvelton Centr 406404	12,300	COUNTY TAXABLE VALUE	0		30,000
Ogdensburg, NY 13669	Re:Modular 24'x44' 2001	60,000	TOWN TAXABLE VALUE	60,000		
	FRNT 200.00 DPTH 266.00		SCHOOL TAXABLE VALUE	30,000		
	ACRES 1.30 BANK8888830		AG002 Ag Dist #2	.00 MT		
	EAST-0216755 NRTH-1703111		FD029 Oswegatchie Fire Pro	60,000 TO M		
	DEED BOOK 2000 PG-23652					
	FULL MARKET VALUE	60,000				

60.003-1-2.1	753 Irish Settlement Rd	79 PCT OF VALUE USED FOR EXEMPTION PURPOSES		60.003-1-2.1		*****
Tallman Leonard R	210 1 Family Res		VET COM C 41132		1- 58- 6.1	
Tallman Sandra A	Heuvelton Centr 406404	35,000	VET COM T 41133	20,000		0
753 Irish Settlement Rd	Re:2010sp135000	135,000	VET DIS C 41142	0	15,000	0
Ogdensburg, NY 13669	ACRES 71.70		VET DIS T 41143	0	0	0
	EAST-0216541 NRTH-1702259		Enhanced S 41834	0	30,000	0
	DEED BOOK 2010 PG-10571		COUNTY TAXABLE VALUE	75,000		65,300
	FULL MARKET VALUE	135,000	TOWN TAXABLE VALUE	90,000		
			SCHOOL TAXABLE VALUE	69,700		
			AG002 Ag Dist #2	.00 MT		
			FD029 Oswegatchie Fire Pro	135,000 TO M		

60.003-1-2.2	733 Irish Settlement Rd			60.003-1-2.2		*****
Butterfield Theresa	270 Mfg housing		Basic Star 41854		1- 58- 6.2	
733 Irish Settlement Rd	Heuvelton Centr 406404	12,300	COUNTY TAXABLE VALUE	0		30,000
Ogdensburg, NY 13669	ACRES 1.30	30,000	TOWN TAXABLE VALUE	30,000		
	EAST-0217344 NRTH-1702246		SCHOOL TAXABLE VALUE	0		
	DEED BOOK 2013 PG-14416		AG002 Ag Dist #2	.00 MT		
	FULL MARKET VALUE	30,000	FD029 Oswegatchie Fire Pro	30,000 TO M		

60.003-1-3.1	Pinkerton Rd			60.003-1-3.1		*****
Armstrong Larry I	105 Vac farmland		COUNTY TAXABLE VALUE		1- 25- 5	
Armstrong Jennifer L	Heuvelton Centr 406404	11,000	TOWN TAXABLE VALUE	11,000		
760 Irish Settlement Rd	Re:Borders Irish Settleme	11,000	SCHOOL TAXABLE VALUE	11,000		
Ogdensburg, NY 13669	Pinkerton Rds		AG002 Ag Dist #2	.00 MT		
	ACRES 7.00		FD029 Oswegatchie Fire Pro	11,000 TO M		
	EAST-0217823 NRTH-1701277					
	DEED BOOK 2014 PG-12283					
	FULL MARKET VALUE	11,000				

STATE OF NEW YORK
 COUNTY - St Lawrence
 TOWN - Oswegatchie
 SWIS - 406489

2 0 1 6 T E N T A T I V E A S S E S S M E N T R O L L
 T A X A B L E SECTION OF THE ROLL - 1

PAGE 365
 VALUATION DATE-JUL 01, 2015
 TAXABLE STATUS DATE-MAR 01, 2016

TAX MAP NUMBER SEQUENCE
 UNIFORM PERCENT OF VALUE IS 100.00
 UNIFORM PERCENT OF VALUE IS 100.00

TAX MAP PARCEL NUMBER	PROPERTY LOCATION & CLASS	ASSESSMENT	EXEMPTION CODE	COUNTY	TOWN	SCHOOL
CURRENT OWNERS NAME	SCHOOL DISTRICT	LAND	TAX DESCRIPTION	TAXABLE VALUE		
CURRENT OWNERS ADDRESS	PARCEL SIZE/GRID COORD	TOTAL	SPECIAL DISTRICTS			ACCOUNT NO.
***** 60.003-1-3.2 *****						
60.003-1-3.2	271 Pinkerton Rd					
Armstrong Lesley R	210 1 Family Res		VET COM T 41133	0	15,000	0
Armstrong Renee M	Heuvelton Centr 406404	23,400	Basic Star 41854	0	0	30,000
271 Pinkerton Rd	Re:a-Frame W/add	110,000	VET COM C 41132	0	20,000	0
Ogdensburg, NY 13669	ACRES 23.50 BANK8888869		COUNTY TAXABLE VALUE		90,000	
	EAST-0216778 NRTH-1700569		TOWN TAXABLE VALUE		95,000	
	DEED BOOK 2000 PG-12344		SCHOOL TAXABLE VALUE		80,000	
	FULL MARKET VALUE	110,000	AG002 Ag Dist #2		.00 MT	
			FD029 Oswegatchie Fire Pro		110,000 TO M	
***** 60.003-1-4 *****						
60.003-1-4	683 Irish Settlement Rd					1- 76-15
Armstrong Larry I	210 1 Family Res		COUNTY TAXABLE VALUE		55,000	
Armstrong Jennifer L	Heuvelton Centr 406404	12,300	TOWN TAXABLE VALUE		55,000	
760 Irish Settlement Rd	ACRES 1.20	55,000	SCHOOL TAXABLE VALUE		55,000	
Ogdensburg, NY 13669	EAST-0218194 NRTH-1701313		AG002 Ag Dist #2		.00 MT	
	DEED BOOK 2014 PG-12283		FD029 Oswegatchie Fire Pro		55,000 TO M	
	FULL MARKET VALUE	55,000				
***** 60.003-1-5 *****						
60.003-1-5	Irish Settlement Rd					1- 62- 3
Russell Don E Trustee	321 Abandoned ag		COUNTY TAXABLE VALUE		26,900	
246 Marshall Rd	Heuvelton Centr 406404	26,900	TOWN TAXABLE VALUE		26,900	
Ogdensburg, NY 13669	Re:30 Yr Easement On	26,900	SCHOOL TAXABLE VALUE		26,900	
	118ac Deed 1999/3570		AG002 Ag Dist #2		.00 MT	
	ACRES 129.00		FD029 Oswegatchie Fire Pro		26,900 TO M	
	EAST-0219921 NRTH-1701823					
	DEED BOOK 2015 PG-25					
	FULL MARKET VALUE	26,900				
***** 60.003-1-6.2 *****						
60.003-1-6.2	Off Bishop Rd					
Lytle Robert F & William	322 Rural vac>10		COUNTY TAXABLE VALUE		18,000	
Lytle Catherine Jean	Heuvelton Centr 406404	18,000	TOWN TAXABLE VALUE		18,000	
1152 Bishop Rd	ACRES 42.70	18,000	SCHOOL TAXABLE VALUE		18,000	
Heuvelton, NY 13654	EAST-0224119 NRTH-1696760		AG002 Ag Dist #2		.00 MT	
	DEED BOOK 1037 PG-00859		FD029 Oswegatchie Fire Pro		18,000 TO M	
	FULL MARKET VALUE	18,000				
***** 60.003-1-6.3 *****						
60.003-1-6.3	1202 Bishop Rd					
Lytle William D	270 Mfg housing		Basic Star 41854	0	0	30,000
1202 Bishop Rd	Heuvelton Centr 406404	12,800	COUNTY TAXABLE VALUE		34,500	
Heuvelton, NY 13654	FRNT 499.00 DPTH	34,500	TOWN TAXABLE VALUE		34,500	
	ACRES 2.20		SCHOOL TAXABLE VALUE		4,500	
	EAST-0223203 NRTH-1696624		AG002 Ag Dist #2		.00 MT	
	DEED BOOK 2002 PG-4033		FD029 Oswegatchie Fire Pro		34,500 TO M	
	FULL MARKET VALUE	34,500				

STATE OF NEW YORK
 COUNTY - St Lawrence
 TOWN - Oswegatchie
 SWIS - 406489

2 0 1 6 T E N T A T I V E A S S E S S M E N T R O L L
 T A X A B L E SECTION OF THE ROLL - 1

PAGE 366
 VALUATION DATE-JUL 01, 2015
 TAXABLE STATUS DATE-MAR 01, 2016

TAX MAP NUMBER SEQUENCE
 UNIFORM PERCENT OF VALUE IS 100.00
 UNIFORM PERCENT OF VALUE IS 100.00

TAX MAP PARCEL NUMBER	PROPERTY LOCATION & CLASS	ASSESSMENT	EXEMPTION CODE	COUNTY	TOWN	SCHOOL
CURRENT OWNERS NAME	SCHOOL DISTRICT	LAND	TAX DESCRIPTION	TAXABLE VALUE		
CURRENT OWNERS ADDRESS	PARCEL SIZE/GRID COORD	TOTAL	SPECIAL DISTRICTS	ACCOUNT NO.		
***** 60.003-1-6.4 *****						
60.003-1-6.4	Bishop Rd 311 Res vac land		COUNTY TAXABLE VALUE	9,000		
Lytle Catherine Jean	Heuvelton Centr 406404	9,000	TOWN TAXABLE VALUE	9,000		
1220 Boland Rd	FRNT 329.00 DPTH	9,000	SCHOOL TAXABLE VALUE	9,000		
Richville, NY 13681	ACRES 2.10		AG002 Ag Dist #2	.00 MT		
	EAST-0223434 NRTH-1696250		FD029 Oswegatchie Fire Pro	9,000 TO M		
	DEED BOOK 1037 PG-00862					
	FULL MARKET VALUE	9,000				
***** 60.003-1-6.11 *****						
60.003-1-6.11	17 Cline Rd 270 Mfg housing		Aged - Co 41801	0	30,000	30,000 0
Lytle Beatrice J (LU)	Heuvelton Centr 406404	53,100	Enhanced S 41834	0	0	0 60,000
17 Cline Rd	ACRES 119.10	60,000	COUNTY TAXABLE VALUE	30,000		
Heuvelton, NY 13654	EAST-0221637 NRTH-1700099		TOWN TAXABLE VALUE	30,000		
	DEED BOOK 1999 PG-13530		SCHOOL TAXABLE VALUE	0		
	FULL MARKET VALUE	60,000	AG002 Ag Dist #2	.00 MT		
			FD029 Oswegatchie Fire Pro	60,000 TO M		
***** 60.003-1-6.12 *****						
60.003-1-6.12	18,42, 42A Cline Rd 113 Cattle farm		STARB MH 41864	0	0	0 10,000
Hershberger John	Heuvelton Centr 406404	29,800	STARB MH 41864	0	0	0 10,000
Hershberger Mattie	Re:0798sp80000	120,000	Basic Star 41854	0	0	0 20,000
42 Cline Rd	ACRES 54.70		COUNTY TAXABLE VALUE	120,000		
Heuvelton, NY 13654	EAST-0223265 NRTH-1697903		TOWN TAXABLE VALUE	120,000		
	DEED BOOK 1998 PG-5073		SCHOOL TAXABLE VALUE	80,000		
	FULL MARKET VALUE	120,000	AG002 Ag Dist #2	.00 MT		
			FD029 Oswegatchie Fire Pro	120,000 TO M		
***** 60.003-1-6.13 *****						
60.003-1-6.13	Bishop Rd 314 Rural vac<10		COUNTY TAXABLE VALUE	7,000		
Lytle William D	Heuvelton Centr 406404	7,000	TOWN TAXABLE VALUE	7,000		
1202 Bishop Rd	Re:old Schoolhouse Lot	7,000	SCHOOL TAXABLE VALUE	7,000		
Heuvelton, NY 13654	FRNT 485.00 DPTH		AG002 Ag Dist #2	.00 MT		
	ACRES 9.30		FD029 Oswegatchie Fire Pro	7,000 TO M		
	EAST-0223219 NRTH-1697175					
	DEED BOOK 2001 PG-19504					
	FULL MARKET VALUE	7,000				
***** 60.003-1-8 *****						
60.003-1-8	710,718, 724 Irish Settlement Rd 449 Other Storang		COUNTY TAXABLE VALUE	80,000		1- 60-12
Lafave Rolland	Heuvelton Centr 406404	30,000	TOWN TAXABLE VALUE	80,000		
Lafave Sheran	Used Auto/trash Removal	80,000	SCHOOL TAXABLE VALUE	80,000		
711 Irish Settlement Rd	FRNT 550.00 DPTH		AG002 Ag Dist #2	.00 MT		
Ogdensburg, NY 13669	ACRES 12.30		FD029 Oswegatchie Fire Pro	80,000 TO M		
	EAST-0218183 NRTH-1702308					
	DEED BOOK 867 PG-00227					
	FULL MARKET VALUE	80,000				

STATE OF NEW YORK
 COUNTY - St Lawrence
 TOWN - Oswegatchie
 SWIS - 406489

2 0 1 6 T E N T A T I V E A S S E S S M E N T R O L L
 T A X A B L E SECTION OF THE ROLL - 1

PAGE 367
 VALUATION DATE-JUL 01, 2015
 TAXABLE STATUS DATE-MAR 01, 2016

TAX MAP NUMBER SEQUENCE
 UNIFORM PERCENT OF VALUE IS 100.00
 UNIFORM PERCENT OF VALUE IS 100.00

TAX MAP PARCEL NUMBER	PROPERTY LOCATION & CLASS	ASSESSMENT	EXEMPTION CODE	COUNTY	TOWN	SCHOOL
CURRENT OWNERS NAME	SCHOOL DISTRICT	LAND	TAX DESCRIPTION	TAXABLE VALUE		
CURRENT OWNERS ADDRESS	PARCEL SIZE/GRID COORD	TOTAL	SPECIAL DISTRICTS	ACCOUNT NO.		
***** 60.003-1-9 *****						
60.003-1-9	711 Irish Settlement Rd					1- 60-13
Lafave Rolland	240 Rural res		Enhanced S 41834	0	0	65,300
Lafave Sheran	Heuvelton Centr 406404	21,700	COUNTY TAXABLE VALUE		80,000	
711 Irish Settlement Rd	ACRES 20.00	80,000	TOWN TAXABLE VALUE		80,000	
Ogdensburg, NY 13669	EAST-0216713 NRTH-1701025		SCHOOL TAXABLE VALUE		14,700	
	DEED BOOK 2003 PG-19375		AG002 Ag Dist #2		.00 MT	
	FULL MARKET VALUE	80,000	FD029 Oswegatchie Fire Pro		80,000 TO M	
***** 60.003-1-10 *****						
60.003-1-10	723 Irish Settlement Rd					1- 82-11
Brabant Gary J	240 Rural res		VET COM C 41132	0	20,000	0
Brabant Charmaine J	Heuvelton Centr 406404	21,700	VET COM T 41133	0	0	15,000
723 Irish Settlement Rd	ACRES 20.00	85,000	VET DIS C 41142	0	34,000	0
Ogdensburg, NY 13669	EAST-0216534 NRTH-1701316		VET DIS T 41143	0	0	30,000
	DEED BOOK 2005 PG-6137		Enhanced S 41834	0	0	65,300
	FULL MARKET VALUE	85,000	COUNTY TAXABLE VALUE		31,000	
			TOWN TAXABLE VALUE		40,000	
			SCHOOL TAXABLE VALUE		19,700	
			AG002 Ag Dist #2		.00 MT	
			FD029 Oswegatchie Fire Pro		85,000 TO M	
***** 60.003-1-11.11 *****						
60.003-1-11.11	497 Mcilwee Rd					1- 54- 8
Shetler Daniel	112 Dairy farm		Ag Distric 41720	0	0	0
Shetler Katie	Heuvelton Centr 406404	51,800	Basic Star 41854	0	0	30,000
Heuvelton, NY 13654	ACRES 89.10	110,000	Silo 42100	0	5,700	5,700
	EAST-0221086 NRTH-1697491		COUNTY TAXABLE VALUE		104,300	
	DEED BOOK 2008 PG-15894		TOWN TAXABLE VALUE		104,300	
	FULL MARKET VALUE	110,000	SCHOOL TAXABLE VALUE		74,300	
			AG002 Ag Dist #2		.00 MT	
			FD029 Oswegatchie Fire Pro		104,300 TO M	
			5,700 EX			
***** 60.003-1-11.121 *****						
60.003-1-11.121	440 Mcilwee Rd, 413 Irish Set					0 30,000
Shetler Harvey S	210 1 Family Res		Basic Star 41854	0	0	
Shetler Levi S	Heuvelton Centr 406404	60,100	COUNTY TAXABLE VALUE		135,000	
413 Irish Settlement Rd	Re:092010spl00000	135,000	TOWN TAXABLE VALUE		135,000	
Heuvelton, NY 13654	ACRES 125.90		SCHOOL TAXABLE VALUE		105,000	
	EAST-0221037 NRTH-1695560		AG002 Ag Dist #2		.00 MT	
	DEED BOOK 2010 PG-15136		FD029 Oswegatchie Fire Pro		135,000 TO M	
	FULL MARKET VALUE	135,000				
***** 60.003-1-12.1 *****						
60.003-1-12.1	649 Irish Settlement Rd					1- 67- 9.3
Hazelton Leo R	433 Auto body		COUNTY TAXABLE VALUE		45,000	
649 Irish Settlement Rd	Heuvelton Centr 406404	15,000	TOWN TAXABLE VALUE		45,000	
Ogdensburg, NY 13669	Leo's Transmission Servic	45,000	SCHOOL TAXABLE VALUE		45,000	
	ACRES 3.80		AG002 Ag Dist #2		.00 MT	
	EAST-0218949 NRTH-1700694		FD029 Oswegatchie Fire Pro		45,000 TO M	
	DEED BOOK 1054 PG-126					
	FULL MARKET VALUE	45,000				

STATE OF NEW YORK
COUNTY - St Lawrence
TOWN - Oswegatchie
SWIS - 406489

2 0 1 6 T E N T A T I V E A S S E S S M E N T R O L L
T A X A B L E SECTION OF THE ROLL - 1

PAGE 368
VALUATION DATE-JUL 01, 2015
TAXABLE STATUS DATE-MAR 01, 2016

TAX MAP NUMBER SEQUENCE
UNIFORM PERCENT OF VALUE IS 100.00
UNIFORM PERCENT OF VALUE IS 100.00

TAX MAP PARCEL NUMBER	PROPERTY LOCATION & CLASS	ASSESSMENT	EXEMPTION CODE	COUNTY	TOWN	SCHOOL
CURRENT OWNERS NAME	SCHOOL DISTRICT	LAND	TAX DESCRIPTION	TAXABLE VALUE		ACCOUNT NO.
CURRENT OWNERS ADDRESS	PARCEL SIZE/GRID COORD	TOTAL	SPECIAL DISTRICTS			

60.003-1-12.2	653 Irish Settlement Rd			60.003-1-12.2		*****
Montroy Adam	433 Auto body		COUNTY TAXABLE VALUE	45,000		
181 McIlwee Rd	Heuvelton Centr 406404	12,000	TOWN TAXABLE VALUE	45,000		
Heuvelton, NY 13654	Re:2012sp60000	45,000	SCHOOL TAXABLE VALUE	45,000		
	FRNT 131.00 DPTH		AG002 Ag Dist #2	.00 MT		
	ACRES 1.90		FD029 Oswegatchie Fire Pro	45,000 TO M		
	EAST-0218782 NRTH-1700747					
	DEED BOOK 2012 PG-3507					
	FULL MARKET VALUE	45,000				

60.003-1-13	340 Pinkerton Rd			60.003-1-13		*****
Pinkerton Gerald F	270 Mfg housing		COUNTY TAXABLE VALUE	30,000		1- 67- 8
Pinkerton Marie L	Heuvelton Centr 406404	16,700	TOWN TAXABLE VALUE	30,000		
143 Pinkerton Rd	8.90(c)	30,000	SCHOOL TAXABLE VALUE	30,000		
Ogdensburg, NY 13669	ACRES 10.00		AG002 Ag Dist #2	.00 MT		
	EAST-0218480 NRTH-1700916		FD029 Oswegatchie Fire Pro	30,000 TO M		
	DEED BOOK 1065 PG-322					
	FULL MARKET VALUE	30,000				

60.003-1-14	328 Pinkerton Rd			60.003-1-14		*****
Pinkerton Gerald F	270 Mfg housing		COUNTY TAXABLE VALUE	30,000		1- 67- 9.2
Pinkerton Marie L	Heuvelton Centr 406404	18,000	TOWN TAXABLE VALUE	30,000		
143 Pinkerton Rd	FRNT 575.00 DPTH	30,000	SCHOOL TAXABLE VALUE	30,000		
Ogdensburg, NY 13669	ACRES 12.70		AG002 Ag Dist #2	.00 MT		
	EAST-0218085 NRTH-1700475		FD029 Oswegatchie Fire Pro	30,000 TO M		
	DEED BOOK 1998 PG-10824					
	FULL MARKET VALUE	30,000				

60.003-1-15	306 Pinkerton Rd			60.003-1-15		*****
Deloney Jerry A	270 Mfg housing		Basic Star 41854	0	0	1- 67- 9.5
Deloney Joann Martin	Heuvelton Centr 406404	16,100	COUNTY TAXABLE VALUE	50,000		30,000
306 Pinkerton Rd	FRNT 100.00 DPTH	50,000	TOWN TAXABLE VALUE	50,000		
Ogdensburg, NY 13669	ACRES 8.90		SCHOOL TAXABLE VALUE	20,000		
	EAST-0217647 NRTH-1700159		AG002 Ag Dist #2	.00 MT		
	DEED BOOK 2000 PG-14447		FD029 Oswegatchie Fire Pro	50,000 TO M		
	FULL MARKET VALUE	50,000				

60.003-1-16.1	288,292 Pinkerton Rd			60.003-1-16.1		*****
Durham Sharon	270 Mfg housing		Basic Star 41854	0	0	1- 67- 9.1
Lalonde Anne Marie	Heuvelton Centr 406404	12,600	COUNTY TAXABLE VALUE	34,000		30,000
288 Pinkerton Rd	232x176	34,000	TOWN TAXABLE VALUE	34,000		
Ogdensburg, NY 13669	FRNT 232.00 DPTH 176.00		SCHOOL TAXABLE VALUE	4,000		
	ACRES 1.06		AG002 Ag Dist #2	.00 MT		
	EAST-0217270 NRTH-1700417		FD029 Oswegatchie Fire Pro	34,000 TO M		
	DEED BOOK 2004 PG-4348					
	FULL MARKET VALUE	34,000				

STATE OF NEW YORK
COUNTY - St Lawrence
TOWN - Oswegatchie
SWIS - 406489

2 0 1 6 T E N T A T I V E A S S E S S M E N T R O L L
T A X A B L E SECTION OF THE ROLL - 1

PAGE 369
VALUATION DATE-JUL 01, 2015
TAXABLE STATUS DATE-MAR 01, 2016

TAX MAP NUMBER SEQUENCE
UNIFORM PERCENT OF VALUE IS 100.00
UNIFORM PERCENT OF VALUE IS 100.00

TAX MAP PARCEL NUMBER	PROPERTY LOCATION & CLASS	ASSESSMENT	EXEMPTION CODE	COUNTY	TOWN	SCHOOL
CURRENT OWNERS NAME	SCHOOL DISTRICT	LAND	TAX DESCRIPTION	TAXABLE VALUE		
CURRENT OWNERS ADDRESS	PARCEL SIZE/GRID COORD	TOTAL	SPECIAL DISTRICTS			ACCOUNT NO.

60.003-1-16.2	300 Pinkerton Rd			60.003-1-16.2		*****
Sprowls Mark A	270 Mfg housing		Basic Star 41854	0	0	30,000
300 Pinkerton Rd	Heuvelton Centr 406404	10,700	COUNTY TAXABLE VALUE	30,000		
Ogdensburg, NY 13669	165x175x165x176	30,000	TOWN TAXABLE VALUE	30,000		
	FRNT 165.00 DPTH 175.00		SCHOOL TAXABLE VALUE	0		
	EAST-0217425 NRTH-1700530		AG002 Ag Dist #2	.00 MT		
	DEED BOOK 2015 PG-1518		FD029 Oswegatchie Fire Pro	30,000 TO M		
	FULL MARKET VALUE	30,000				

60.003-1-17.1	Pinkerton Rd			60.003-1-17.1		*****
Royal-J-Acres, LLC	105 Vac farmland		COUNTY TAXABLE VALUE	100,000		1- 56- 4
47 McGowan Rd	Heuvelton Centr 406404	100,000	TOWN TAXABLE VALUE	100,000		
Ogdensburg, NY 13669	ACRES 230.80	100,000	SCHOOL TAXABLE VALUE	100,000		
	EAST-0217830 NRTH-1698021		AG002 Ag Dist #2	.00 MT		
	DEED BOOK 2007 PG-21652		FD029 Oswegatchie Fire Pro	100,000 TO M		
	FULL MARKET VALUE	100,000				

60.003-1-17.2	270 Pinkerton Rd			60.003-1-17.2		*****
Gotham Austin	210 1 Family Res		Basic Star 41854	0	0	30,000
270 Pinkerton Rd	Heuvelton Centr 406404	12,800	COUNTY TAXABLE VALUE	130,000		
Ogdensburg, NY 13669	Re:Buildings here	130,000	TOWN TAXABLE VALUE	130,000		
	FRNT 354.00 DPTH		SCHOOL TAXABLE VALUE	100,000		
	ACRES 2.30 BANK8888288		AG002 Ag Dist #2	.00 MT		
	EAST-0216809 NRTH-1700078		FD029 Oswegatchie Fire Pro	130,000 TO M		
	DEED BOOK 2010 PG-3337					
	FULL MARKET VALUE	130,000				

60.003-1-18	785 Irish Settlement Rd			60.003-1-18		*****
Gotham Randy	270 Mfg housing		Basic Star 41854	0	0	30,000
Gotham Martha	Heuvelton Centr 406404	8,800	COUNTY TAXABLE VALUE	46,000		
785 Irish Settlement Rd	FRNT 105.00 DPTH 250.00	46,000	TOWN TAXABLE VALUE	46,000		
Ogdensburg, NY 13669	EAST-0216678 NRTH-1703258		SCHOOL TAXABLE VALUE	16,000		
	DEED BOOK 1101 PG-832		AG002 Ag Dist #2	.00 MT		
	FULL MARKET VALUE	46,000	FD029 Oswegatchie Fire Pro	46,000 TO M		

60.003-1-19	Irish Settlement Rd			60.003-1-19		*****
Pierce Kelvin	314 Rural vac<10		COUNTY TAXABLE VALUE	7,400		
Pierce Carolyn	Heuvelton Centr 406404	7,400	TOWN TAXABLE VALUE	7,400		
256 Irish Settlement Rd	167x176x225x156	7,400	SCHOOL TAXABLE VALUE	7,400		
Heuvelton, NY 13654	FRNT 167.00 DPTH 166.00		AG002 Ag Dist #2	.00 MT		
	EAST-0222787 NRTH-1696150		FD029 Oswegatchie Fire Pro	7,400 TO M		
	DEED BOOK 2007 PG-21218					
	FULL MARKET VALUE	7,400				

STATE OF NEW YORK
COUNTY - St Lawrence
TOWN - Oswegatchie
SWIS - 406489

2 0 1 6 T E N T A T I V E A S S E S S M E N T R O L L
T A X A B L E SECTION OF THE ROLL - 1

PAGE 370
VALUATION DATE-JUL 01, 2015
TAXABLE STATUS DATE-MAR 01, 2016

TAX MAP NUMBER SEQUENCE
UNIFORM PERCENT OF VALUE IS 100.00
UNIFORM PERCENT OF VALUE IS 100.00

TAX MAP PARCEL NUMBER	PROPERTY LOCATION & CLASS	ASSESSMENT	EXEMPTION CODE	COUNTY	TOWN	SCHOOL
CURRENT OWNERS NAME	SCHOOL DISTRICT	LAND	TAX DESCRIPTION	TAXABLE VALUE		
CURRENT OWNERS ADDRESS	PARCEL SIZE/GRID COORD	TOTAL	SPECIAL DISTRICTS			ACCOUNT NO.
***** 60.003-1-20.1 *****						
60.003-1-20.1	Irish Settlement Rd 910 Priv forest		Ag Distric 41720	0	1,167	1,167
Shetler Daniel	Heuvelton Centr 406404	25,000	COUNTY TAXABLE VALUE		23,833	1,167
Shetler Katie	ACRES 78.50	25,000	TOWN TAXABLE VALUE		23,833	
497 McIlwee Rd	EAST-0219278 NRTH-1699769		SCHOOL TAXABLE VALUE		23,833	
Heuvelton, NY 13654	DEED BOOK 2008 PG-15894		AG002 Ag Dist #2		.00 MT	
	FULL MARKET VALUE	25,000	FD029 Oswegatchie Fire Pro		23,833 TO M	
			1,167 EX			
MAY BE SUBJECT TO PAYMENT UNDER AGDIST LAW TIL 2020						
***** 60.003-1-20.2 *****						
60.003-1-20.2	633 Irish Settlement Rd 270 Mfg housing		Enhanced S 41834	0	0	34,000
Cullison Donna E	Heuvelton Centr 406404	12,200	COUNTY TAXABLE VALUE		34,000	
Andrews Ginger	ACRES 1.00	34,000	TOWN TAXABLE VALUE		34,000	
633 Irish Settlement Rd	EAST-0219169 NRTH-1700612		SCHOOL TAXABLE VALUE		0	
Ogdensburg, NY 13669	DEED BOOK 2013 PG-2997		AG002 Ag Dist #2		.00 MT	
	FULL MARKET VALUE	34,000	FD029 Oswegatchie Fire Pro		34,000 TO M	
***** 60.003-1-20.3 *****						
60.003-1-20.3	631 Irish Settlement Rd 210 1 Family Res		Basic Star 41854	0	0	30,000
Pike Thomas	Heuvelton Centr 406404	12,200	COUNTY TAXABLE VALUE		90,000	
Pike Diane	Re:2002 DW 28x76	90,000	TOWN TAXABLE VALUE		90,000	
631 Irish Settlement Rd	FRNT 100.00 DPTH 445.00		SCHOOL TAXABLE VALUE		60,000	
Ogdensburg, NY 13669	ACRES 1.00 BANK8888288		AG002 Ag Dist #2		.00 MT	
	EAST-0219252 NRTH-1700552		FD029 Oswegatchie Fire Pro		90,000 TO M	
	DEED BOOK 2010 PG-11509					
	FULL MARKET VALUE	90,000				
***** 60.003-1-21 *****						
60.003-1-21	Irish Settlement Rd 323 Vacant rural		Ag Distric 41720	0	0	0
Shetler Daniel	Heuvelton Centr 406404	9,000	COUNTY TAXABLE VALUE		9,000	
Shetler Katie	Re:Wetlands	9,000	TOWN TAXABLE VALUE		9,000	
497 McIlwee Rd	ACRES 54.20		SCHOOL TAXABLE VALUE		9,000	
Heuvelton, NY 13654	EAST-0220357 NRTH-1698730		AG002 Ag Dist #2		.00 MT	
	DEED BOOK 2008 PG-15894		FD029 Oswegatchie Fire Pro		9,000 TO M	
	FULL MARKET VALUE	9,000				
MAY BE SUBJECT TO PAYMENT UNDER AGDIST LAW TIL 2020						
***** 60.003-1-22 *****						
60.003-1-22	760 Irish Settlement Rd 210 1 Family Res		Basic Star 41854	0	0	30,000
Armstrong Larry I	Heuvelton Centr 406404	14,700	COUNTY TAXABLE VALUE		190,000	
Armstrong Jennifer L	FRNT 873.00 DPTH	190,000	TOWN TAXABLE VALUE		190,000	
760 Irish Settlement Rd	ACRES 6.00		SCHOOL TAXABLE VALUE		160,000	
Ogdensburg, NY 13669	EAST-0217028 NRTH-1703311		AG002 Ag Dist #2		.00 MT	
	DEED BOOK 1999 PG-4451		FD029 Oswegatchie Fire Pro		190,000 TO M	
	FULL MARKET VALUE	190,000				

STATE OF NEW YORK
 COUNTY - St Lawrence
 TOWN - Oswegatchie
 SWIS - 406489

2 0 1 6 T E N T A T I V E A S S E S S M E N T R O L L
 T A X A B L E SECTION OF THE ROLL - 1

PAGE 371
 VALUATION DATE-JUL 01, 2015
 TAXABLE STATUS DATE-MAR 01, 2016

TAX MAP NUMBER SEQUENCE
 UNIFORM PERCENT OF VALUE IS 100.00
 UNIFORM PERCENT OF VALUE IS 100.00

TAX MAP PARCEL NUMBER	PROPERTY LOCATION & CLASS	ASSESSMENT	EXEMPTION CODE-----	COUNTY-----	TOWN-----	SCHOOL
CURRENT OWNERS NAME	SCHOOL DISTRICT	LAND	TAX DESCRIPTION	TAXABLE VALUE		
CURRENT OWNERS ADDRESS	PARCEL SIZE/GRID COORD	TOTAL	SPECIAL DISTRICTS	ACCOUNT NO.		
***** 60.003-1-23 *****						
60.003-1-23	795 Irish Settlement Rd					
Stiles Tracy L	210 1 Family Res	12,400	Basic Star 41854	0	0	30,000
795 Irish Settlement Rd	Heuvelton Centr 406404	90,000	COUNTY TAXABLE VALUE		90,000	
Ogdensburg, NY 13669	FRNT 273.00 DPTH 218.00		TOWN TAXABLE VALUE		90,000	
	ACRES 1.40		SCHOOL TAXABLE VALUE		60,000	
	EAST-0216387 NRTH-1703665		AG002 Ag Dist #2		.00 MT	
	DEED BOOK 2007 PG-705		FD029 Oswegatchie Fire Pro		90,000 TO M	
	FULL MARKET VALUE	90,000				

STATE OF NEW YORK
 COUNTY - St Lawrence
 TOWN - Oswegatchie
 SWIS - 406489

2 0 1 6 T E N T A T I V E A S S E S S M E N T R O L L
 T A X A B L E S E C T I O N O F T H E R O L L - 1
 M A P S E C T I O N - 060
 S U B - S E C T I O N - 003
 U N I F O R M P E R C E N T O F V A L U E I S 100.00

PAGE 372
 VALUATION DATE-JUL 01, 2015
 TAXABLE STATUS DATE-MAR 01, 2016
 RPS150/V04/L015
 CURRENT DATE 4/26/2016

*** S P E C I A L D I S T R I C T S U M M A R Y ***

CODE	DISTRICT NAME	TOTAL PARCELS	EXTENSION TYPE	EXTENSION VALUE	AD VALOREM VALUE	EXEMPT AMOUNT	TAXABLE VALUE
AG002	Ag Dist #2	35	MOVTAX				
FD029	Oswegatchie Fi	35	TOTAL M		2151,800	6,867	2144,933

*** S C H O O L D I S T R I C T S U M M A R Y ***

CODE	DISTRICT NAME	TOTAL PARCELS	ASSESSED LAND	ASSESSED TOTAL	EXEMPT AMOUNT	TOTAL TAXABLE	STAR AMOUNT	STAR TAXABLE
406404	Heuvelton Central	35	763,800	2151,800	6,867	2144,933	749,900	1395,033
	S U B - T O T A L	35	763,800	2151,800	6,867	2144,933	749,900	1395,033
	T O T A L	35	763,800	2151,800	6,867	2144,933	749,900	1395,033

*** S Y S T E M C O D E S S U M M A R Y ***

NO SYSTEM EXEMPTIONS AT THIS LEVEL

*** E X E M P T I O N S U M M A R Y ***

CODE	DESCRIPTION	TOTAL PARCELS	COUNTY	TOWN	SCHOOL
41132	VET COM C	3	60,000		
41133	VET COM T	3		45,000	
41142	VET DIS C	2	74,000		
41143	VET DIS T	2		60,000	
41720	Ag Distric	3	1,167	1,167	1,167
41801	Aged - Co	1	30,000	30,000	
41834	Enhanced S	5			289,900
41854	Basic Star	15			440,000
41864	STARB MH	1			20,000
42100	Silo	1	5,700	5,700	5,700
	T O T A L	36	170,867	141,867	756,767

STATE OF NEW YORK
COUNTY - St Lawrence
TOWN - Oswegatchie
SWIS - 406489

2 0 1 6 T E N T A T I V E A S S E S S M E N T R O L L
T A X A B L E SECTION OF THE ROLL - 1
M A P S E C T I O N - 060
S U B - S E C T I O N - 003
UNIFORM PERCENT OF VALUE IS 100.00

PAGE 373
VALUATION DATE-JUL 01, 2015
TAXABLE STATUS DATE-MAR 01, 2016
RPS150/V04/L015
CURRENT DATE 4/26/2016

*** G R A N D T O T A L S ***

ROLL SEC	DESCRIPTION	TOTAL PARCELS	ASSESSED LAND	ASSESSED TOTAL	TAXABLE COUNTY	TAXABLE TOWN	TAXABLE SCHOOL	STAR TAXABLE
1	TAXABLE	35	763,800	2151,800	1980,933	2009,933	2144,933	1395,033

STATE OF NEW YORK
COUNTY - St Lawrence
TOWN - Oswegatchie
SWIS - 406489

2 0 1 6 T E N T A T I V E A S S E S S M E N T R O L L
T A X A B L E SECTION OF THE ROLL - 1

PAGE 374
VALUATION DATE-JUL 01, 2015
TAXABLE STATUS DATE-MAR 01, 2016

TAX MAP NUMBER SEQUENCE
UNIFORM PERCENT OF VALUE IS 100.00
UNIFORM PERCENT OF VALUE IS 100.00

TAX MAP PARCEL NUMBER	PROPERTY LOCATION & CLASS	ASSESSMENT	EXEMPTION CODE	COUNTY	TOWN	SCHOOL
CURRENT OWNERS NAME	SCHOOL DISTRICT	LAND	TAX DESCRIPTION	TAXABLE VALUE		
CURRENT OWNERS ADDRESS	PARCEL SIZE/GRID COORD	TOTAL	SPECIAL DISTRICTS	ACCOUNT NO.		

70.001-1-4.1	5770A Sh 37			70.001-1-4.1		*****
Richardson Harry F	240 Rural res		Basic Star 41854	0	0	1-78- 2.1
Richardson Cheryl L	Ogdensburg Csd 401200	51,100	COUNTY TAXABLE VALUE	180,000		
5770A State Highway 37	Re:Wetland Easement	180,000	TOWN TAXABLE VALUE	180,000		
Ogdensburg, NY 13669	on 87.87 Acres		SCHOOL TAXABLE VALUE	150,000		
	62'ff		FD029 Oswegatchie Fire Pro	180,000	TO M	
	ACRES 169.60					
	EAST-0179680 NRTH-1693795					
	DEED BOOK 1999 PG-17357					
	FULL MARKET VALUE	180,000				

70.001-1-6	5562 Sh 37			70.001-1-6		*****
Trapanese Marjorie Church (LU)	210 1 Family Res		COUNTY TAXABLE VALUE	85,000		1- 28- 7
4613 Gregory Gerard Dr	Ogdensburg Csd 401200	18,300	TOWN TAXABLE VALUE	85,000		
Saint Charles, MO 63304-3432	Re:split Level W/basmt	85,000	SCHOOL TAXABLE VALUE	85,000		
	Gar		FD029 Oswegatchie Fire Pro	85,000	TO M	
	FRNT 100.00 DPTH 379.00					
	EAST-0178516 NRTH-1693921					
	DEED BOOK 1062 PG-258					
	FULL MARKET VALUE	85,000				

70.001-1-7.2	5538 Sh 37			70.001-1-7.2		*****
Bellinger Roger J (LU)	210 1 Family Res		Enhanced S 41834	0	0	1- 78- 2.2
5538 State Highway 37	Ogdensburg Csd 401200	20,500	COUNTY TAXABLE VALUE	105,000		
Ogdensburg, NY 13669-5246	Re:0998sp85000	105,000	TOWN TAXABLE VALUE	105,000		
	FRNT 150.00 DPTH 283.00		SCHOOL TAXABLE VALUE	39,700		
	ACRES 0.86		FD029 Oswegatchie Fire Pro	105,000	TO M	
	EAST-0178374 NRTH-1693806					
	DEED BOOK 2011 PG-84					
	FULL MARKET VALUE	105,000				

70.001-1-9.1	5506 Sh 37			70.001-1-9.1		*****
Azure River Group, Inc	210 1 Family Res		COUNTY TAXABLE VALUE	105,000		1- 64- 1
39 Fell Farm Rd	Morristown 406001	23,400	TOWN TAXABLE VALUE	105,000		
Ogdensburg, NY 13669-4212	Re:092011sp105000	105,000	SCHOOL TAXABLE VALUE	105,000		
	FRNT 150.00 DPTH		FD029 Oswegatchie Fire Pro	105,000	TO M	
	ACRES 1.40					
	EAST-0178210 NRTH-1693487					
	DEED BOOK 2011 PG-17754					
	FULL MARKET VALUE	105,000				

70.001-1-10.1	5428 Sh 37			70.001-1-10.1		*****
Azure River Group Inc	613 College/univ		COUNTY TAXABLE VALUE	1900,000		
39 Fell Farm Rd	Morristown 406001	305,000	TOWN TAXABLE VALUE	1900,000		
Ogdensburg, NY 13669-4212	Re:2006SP3,000,000	1900,000	SCHOOL TAXABLE VALUE	1900,000		
	(3 parcels)		FD029 Oswegatchie Fire Pro	1900,000	TO M	
	Re:Ivy Ridge School					
	ACRES 253.00					
	EAST-0179126 NRTH-1691430					
	DEED BOOK 2011 PG-18963					
	FULL MARKET VALUE	1900,000				

STATE OF NEW YORK
COUNTY - St Lawrence
TOWN - Oswegatchie
SWIS - 406489

2 0 1 6 T E N T A T I V E A S S E S S M E N T R O L L
T A X A B L E SECTION OF THE ROLL - 1

PAGE 375
VALUATION DATE-JUL 01, 2015
TAXABLE STATUS DATE-MAR 01, 2016

TAX MAP NUMBER SEQUENCE
UNIFORM PERCENT OF VALUE IS 100.00
UNIFORM PERCENT OF VALUE IS 100.00

TAX MAP PARCEL NUMBER	PROPERTY LOCATION & CLASS	ASSESSMENT	EXEMPTION CODE	COUNTY	TOWN	SCHOOL
CURRENT OWNERS NAME	SCHOOL DISTRICT	LAND	TAX DESCRIPTION	TAXABLE VALUE		
CURRENT OWNERS ADDRESS	PARCEL SIZE/GRID COORD	TOTAL	SPECIAL DISTRICTS	ACCOUNT NO.		

70.001-1-12.12	Sh 37			70.001-1-12.12	*****	
Bartlett Ann R & William D	311 Res vac land		COUNTY TAXABLE VALUE		1-33-7.112	
Bartlett Thomas A & Peter B	Morristown 406001	15,000	TOWN TAXABLE VALUE			
520 Lannon Ln	ACRES 7.75	15,000	SCHOOL TAXABLE VALUE			
Glen Gardner, NJ 08826	EAST-0176954 NRTH-1692102		FD029 Oswegatchie Fire Pro			
	DEED BOOK 2014 PG-3170					
	FULL MARKET VALUE	15,000				

70.001-1-13.11	5219 Sh 37			70.001-1-13.11	*****	
George John Kirk	260 Seasonal res - WTRFNT		COUNTY TAXABLE VALUE		1-48-11.1	
806 Charlotte St	Morristown 406001	125,000	TOWN TAXABLE VALUE			
Fredericksburg, VA 22401	354'wf	145,000	SCHOOL TAXABLE VALUE			
	FRNT 354.00 DPTH		FD029 Oswegatchie Fire Pro			
	ACRES 40.60					
	EAST-0177440 NRTH-1690248					
	DEED BOOK 1059 PG-927					
	FULL MARKET VALUE	145,000				

70.001-1-13.13	5319A Sh 37			70.001-1-13.13	*****	
Brown Judith G	260 Seasonal res - WTRFNT		COUNTY TAXABLE VALUE			
4965 Tenterden Dr	Morristown 406001	111,200	TOWN TAXABLE VALUE			
Syracuse, NY 13215-2250	298'wf	165,000	SCHOOL TAXABLE VALUE			
	FRNT 298.00 DPTH		FD029 Oswegatchie Fire Pro			
	ACRES 32.50					
	EAST-0177877 NRTH-1690637					
	DEED BOOK 1060 PG-255					
	FULL MARKET VALUE	165,000				

70.001-1-16.4	1174 Stone Church Rd			70.001-1-16.4	*****	
Myers James C	312 Vac w/imprv		COUNTY TAXABLE VALUE		1-93-3.4	
Myers Gayle E	Morristown 406001	20,000	TOWN TAXABLE VALUE			
18 Country Club Shrs W	Re:north Side Of Rt 37	40,000	SCHOOL TAXABLE VALUE			
Ogdensburg, NY 13669-4216	Horse Barn (Pole)		FD029 Oswegatchie Fire Pro			
	FRNT 350.00 DPTH 486.00					
	ACRES 3.90					
	EAST-0173542 NRTH-1690339					
	DEED BOOK 999 PG-00463					
	FULL MARKET VALUE	40,000				

70.001-1-16.311	Sh 37			70.001-1-16.311	*****	
Myers James C	323 Vacant rural		COUNTY TAXABLE VALUE		1-93-3.3	
Myers Gayle E	Morristown 406001	40,000	TOWN TAXABLE VALUE			
18 Country Club Shrs W	Re:north Side Of Rt 37	40,000	SCHOOL TAXABLE VALUE			
Ogdensburg, NY 13669-4216	FRNT 479.00 DPTH		FD029 Oswegatchie Fire Pro			
	ACRES 16.00					
	EAST-0173144 NRTH-1689775					
	DEED BOOK 999 PG-00461					
	FULL MARKET VALUE	40,000				

STATE OF NEW YORK
 COUNTY - St Lawrence
 TOWN - Oswegatchie
 SWIS - 406489

2 0 1 6 T E N T A T I V E A S S E S S M E N T R O L L
 T A X A B L E SECTION OF THE ROLL - 1

PAGE 376
 VALUATION DATE-JUL 01, 2015
 TAXABLE STATUS DATE-MAR 01, 2016

TAX MAP NUMBER SEQUENCE
 UNIFORM PERCENT OF VALUE IS 100.00
 UNIFORM PERCENT OF VALUE IS 100.00

TAX MAP PARCEL NUMBER	PROPERTY LOCATION & CLASS	ASSESSMENT	EXEMPTION CODE-----	COUNTY-----	TOWN-----	SCHOOL
CURRENT OWNERS NAME	SCHOOL DISTRICT	LAND	TAX DESCRIPTION	TAXABLE VALUE		
CURRENT OWNERS ADDRESS	PARCEL SIZE/GRID COORD	TOTAL	SPECIAL DISTRICTS			ACCOUNT NO.
***** 70.001-1-19.211 *****						
4772 Sh 37						
70.001-1-19.211	210 1 Family Res		Basic Star 41854	0	0	0 30,000
Martin Edward V	Morristown 406001	24,600	COUNTY TAXABLE VALUE		131,000	
Martin Constance F	FRNT 223.00 DPTH	131,000	TOWN TAXABLE VALUE		131,000	
4772 State Highway 37	ACRES 3.70 BANK8888830		SCHOOL TAXABLE VALUE		101,000	
Ogdensburg, NY 13669	EAST-0173780 NRTH-1688347		FD029 Oswegatchie Fire Pro		131,000 TO M	
	DEED BOOK 2002 PG-22234					
	FULL MARKET VALUE	131,000				
***** 70.001-1-19.212 *****						
4794 Sh 37						
70.001-1-19.212	210 1 Family Res		COUNTY TAXABLE VALUE		96,000	
Martin Edward V	Morristown 406001	23,200	TOWN TAXABLE VALUE		96,000	
Martin Constance F	Re:Raised Ranch	96,000	SCHOOL TAXABLE VALUE		96,000	
4772 State Highway 37	FRNT 125.00 DPTH 360.00		FD029 Oswegatchie Fire Pro		96,000 TO M	
Ogdensburg, NY 13669	ACRES 1.00					
	EAST-0173674 NRTH-1688560					
	DEED BOOK 2002 PG-22234					
	FULL MARKET VALUE	96,000				
***** 70.001-1-20 *****						
4707 Sh 37						1- 73- 9
70.001-1-20	582 Camping park		COUNTY TAXABLE VALUE		200,000	
Newman John	Morristown 406001	100,000	TOWN TAXABLE VALUE		200,000	
Newman Beverly	Re:K.O.A. Campground	200,000	SCHOOL TAXABLE VALUE		200,000	
22563 SW 66th Ave Apt 307	70.046-1-13 Koa Dock		FD029 Oswegatchie Fire Pro		200,000 TO M	
Boca Raton, FL 33428	ACRES 29.20					
	EAST-0172799 NRTH-1688926					
	DEED BOOK 2005 PG-3544					
	FULL MARKET VALUE	200,000				
***** 70.001-1-21.11 *****						
4863 Sh 37						1- 93- 3.31
70.001-1-21.11	210 1 Family Res		VET WAR C 41122	0	12,000	0 0
Huot Family Irrevoc Trust	Morristown 406001	47,300	VET WAR T 41123	0	0	9,000 0
4863 State Highway 37	Re:Ranch w/gar	95,000	Enhanced S 41834	0	0	0 65,300
Ogdensburg, NY 13669	FRNT 100.00 DPTH		COUNTY TAXABLE VALUE		83,000	
	ACRES 1.30		TOWN TAXABLE VALUE		86,000	
	EAST-0173665 NRTH-1689427		SCHOOL TAXABLE VALUE		29,700	
	DEED BOOK 2005 PG-18749		FD029 Oswegatchie Fire Pro		95,000 TO M	
	FULL MARKET VALUE	95,000				
***** 70.001-1-21.21 *****						
4873 Sh 37						1- 93- 3.32
70.001-1-21.21	210 1 Family Res		VET WAR C 41122	0	12,000	0 0
Izzo Wayne Francis	Morristown 406001	47,300	VET WAR T 41123	0	0	9,000 0
4873 State Highway 37	FRNT 100.00 DPTH	125,000	Enhanced S 41834	0	0	0 65,300
Ogdensburg, NY 13669	ACRES 1.30 BANK8888830		COUNTY TAXABLE VALUE		113,000	
	EAST-0173738 NRTH-1689508		TOWN TAXABLE VALUE		116,000	
	DEED BOOK 2015 PG-2817		SCHOOL TAXABLE VALUE		59,700	
	FULL MARKET VALUE	125,000	FD029 Oswegatchie Fire Pro		125,000 TO M	

STATE OF NEW YORK
COUNTY - St Lawrence
TOWN - Oswegatchie
SWIS - 406489

2 0 1 6 T E N T A T I V E A S S E S S M E N T R O L L
T A X A B L E SECTION OF THE ROLL - 1

PAGE 377
VALUATION DATE-JUL 01, 2015
TAXABLE STATUS DATE-MAR 01, 2016

TAX MAP NUMBER SEQUENCE
UNIFORM PERCENT OF VALUE IS 100.00
UNIFORM PERCENT OF VALUE IS 100.00

TAX MAP PARCEL NUMBER	PROPERTY LOCATION & CLASS	ASSESSMENT	EXEMPTION CODE	COUNTY	TOWN	SCHOOL
CURRENT OWNERS NAME	SCHOOL DISTRICT	LAND	TAX DESCRIPTION	TAXABLE VALUE		
CURRENT OWNERS ADDRESS	PARCEL SIZE/GRID COORD	TOTAL	SPECIAL DISTRICTS			ACCOUNT NO.

70.001-1-22	4911 Sh 37			70.001-1-22		*****
Crawford Mark A	210 1 Family Res		COUNTY TAXABLE VALUE	121,000		1- 93- 3.2
Crawford Sheri	Morristown 406001	48,800	TOWN TAXABLE VALUE	121,000		
4911 State Highway 37	Re:01sp80000/07sp121000	121,000	SCHOOL TAXABLE VALUE	121,000		
Ogdensburg, NY 13669	FRNT 149.00 DPTH		FD029 Oswegatchie Fire Pro	121,000 TO M		
	ACRES 1.60					
	EAST-0174000 NRTH-1689700					
	DEED BOOK 2007 PG-8542					
	FULL MARKET VALUE	121,000				

70.001-1-23	4929 Sh 37			70.001-1-23		*****
Bromley Jamie	210 1 Family Res		Basic Star 41854	0	0	1- 60- 5
Bouchey Maureen A	Morristown 406001	48,300	COUNTY TAXABLE VALUE	145,000		30,000
4929 State Highway 37	Re:0808sp145000	145,000	TOWN TAXABLE VALUE	145,000		
Ogdensburg, NY 13669	FRNT 180.00 DPTH 398.00		SCHOOL TAXABLE VALUE	115,000		
	ACRES 1.50 BANK8888288		FD029 Oswegatchie Fire Pro	145,000 TO M		
	EAST-0174132 NRTH-1689836					
	DEED BOOK 2008 PG-14916					
	FULL MARKET VALUE	145,000				

70.001-1-24	1145 Stone Church Rd			70.001-1-24		*****
Testani Valerie	210 1 Family Res		Enhanced S 41834	0	0	1- 32-15
1145 Stone Church Rd	Morristown 406001	40,100	COUNTY TAXABLE VALUE	145,000		65,300
Ogdensburg, NY 13669	ACRES 1.20 BANK8888869	145,000	TOWN TAXABLE VALUE	145,000		
	EAST-0174226 NRTH-1689937		SCHOOL TAXABLE VALUE	79,700		
	DEED BOOK 2004 PG-8861		FD029 Oswegatchie Fire Pro	145,000 TO M		
	FULL MARKET VALUE	145,000				

70.001-1-27	5325 Sh 37			70.001-1-27		*****
Berghaus Barry J	240 Rural res - WTRFNT		COUNTY TAXABLE VALUE	175,000		1- 33- 7.2
Berghaus Anna Teresa	Morristown 406001	51,400	TOWN TAXABLE VALUE	175,000		
5325 State Highway 37	Re:Old Style 1870	175,000	SCHOOL TAXABLE VALUE	175,000		
Ogdensburg, NY 13669	55' On St Law River		FD029 Oswegatchie Fire Pro	175,000 TO M		
	ACRES 12.30 BANK8888830					
	EAST-0176305 NRTH-1692815					
	DEED BOOK 1104 PG-189					
	FULL MARKET VALUE	175,000				

70.001-1-31	5433 Sh 37			70.001-1-31		*****
Jiang Xiulan	240 Rural res - WTRFNT		COUNTY TAXABLE VALUE	275,000		1- 33-15
39 Fell Farm Rd	Morristown 406001	53,000	TOWN TAXABLE VALUE	275,000		
Ogdensburg, NY 13669	Re:9/12sp350,000	275,000	SCHOOL TAXABLE VALUE	275,000		
	Old Style 1858 17'wf		FD029 Oswegatchie Fire Pro	275,000 TO M		
	ACRES 22.70 BANK8888830					
	EAST-0177345 NRTH-1694098					
	DEED BOOK 2013 PG-302					
	FULL MARKET VALUE	275,000				

STATE OF NEW YORK
COUNTY - St Lawrence
TOWN - Oswegatchie
SWIS - 406489

2 0 1 6 T E N T A T I V E A S S E S S M E N T R O L L
T A X A B L E SECTION OF THE ROLL - 1

PAGE 378
VALUATION DATE-JUL 01, 2015
TAXABLE STATUS DATE-MAR 01, 2016

TAX MAP NUMBER SEQUENCE
UNIFORM PERCENT OF VALUE IS 100.00
UNIFORM PERCENT OF VALUE IS 100.00

TAX MAP PARCEL NUMBER	PROPERTY LOCATION & CLASS	ASSESSMENT	EXEMPTION CODE	COUNTY	TOWN	SCHOOL
CURRENT OWNERS NAME	SCHOOL DISTRICT	LAND	TAX DESCRIPTION	TAXABLE VALUE		ACCOUNT NO.
CURRENT OWNERS ADDRESS	PARCEL SIZE/GRID COORD	TOTAL	SPECIAL DISTRICTS			

5475 Sh 37				70.001-1-32		*****
70.001-1-32	210 1 Family Res		Home Imp - 44212	0	675	0 0
LaFave Roland Jr	Morristown 406001	36,200	Basic Star 41854	0	0	0 30,000
5475 State Highway 37	092011sp80000	180,000	COUNTY TAXABLE VALUE		179,325	
Ogdensburg, NY 13669	FRNT 100.00 DPTH 417.00		TOWN TAXABLE VALUE		180,000	
	EAST-0177649 NRTH-1693643		SCHOOL TAXABLE VALUE		150,000	
	DEED BOOK 2011 PG-14789		FD029 Oswegatchie Fire Pro		179,325 TO M	
	FULL MARKET VALUE	180,000	675 EX			

5493 Sh 37				70.001-1-33		*****
70.001-1-33	210 1 Family Res		Basic Star 41854	0	0	0 30,000
Montgomery Lawrence D	Morristown 406001	50,300	COUNTY TAXABLE VALUE		110,000	
5493 State Highway 37	Re:0506sp94500	110,000	TOWN TAXABLE VALUE		110,000	
Ogdensburg, NY 13669	FRNT 200.00 DPTH		SCHOOL TAXABLE VALUE		80,000	
	ACRES 1.90 BANK8888869		FD029 Oswegatchie Fire Pro		110,000 TO M	
	EAST-0177767 NRTH-1693736					
	DEED BOOK 2006 PG-8747					
	FULL MARKET VALUE	110,000				

5507 Sh 37				70.001-1-34		*****
70.001-1-34	210 1 Family Res		Basic Star 41854	0	0	0 30,000
Woodward Richard M	Morristown 406001	36,200	COUNTY TAXABLE VALUE		125,000	
5507 State Highway 37	Re:'57 Ranch W/att Gar	125,000	TOWN TAXABLE VALUE		125,000	
Ogdensburg, NY 13669	FRNT 100.00 DPTH 417.00		SCHOOL TAXABLE VALUE		95,000	
	EAST-0177854 NRTH-1693849		FD029 Oswegatchie Fire Pro		125,000 TO M	
	DEED BOOK 1999 PG-10650					
	FULL MARKET VALUE	125,000				

Sh 37				70.001-1-35		*****
70.001-1-35	311 Res vac land		COUNTY TAXABLE VALUE		18,000	1- 64-10
Anderson Richard J	Morristown 406001	18,000	TOWN TAXABLE VALUE		18,000	
Anderson Martha J	FRNT 100.00 DPTH 417.00	18,000	SCHOOL TAXABLE VALUE		18,000	
5529 State Highway 37	EAST-0177946 NRTH-1693918		FD029 Oswegatchie Fire Pro		18,000 TO M	
Ogdensburg, NY 13669	DEED BOOK 1040 PG-00951					
	FULL MARKET VALUE	18,000				

5529 Sh 37				70.001-1-36		*****
70.001-1-36	210 1 Family Res		Basic Star 41854	0	0	0 30,000
Anderson Richard J	Morristown 406001	40,000	COUNTY TAXABLE VALUE		130,000	
Anderson Martha J	Re:Raised Ranch	130,000	TOWN TAXABLE VALUE		130,000	
5529 State Highway 37	FRNT 100.00 DPTH 417.00		SCHOOL TAXABLE VALUE		100,000	
Ogdensburg, NY 13669	BANK8888869		FD029 Oswegatchie Fire Pro		130,000 TO M	
	EAST-0178007 NRTH-1693995					
	DEED BOOK 1040 PG-00951					
	FULL MARKET VALUE	130,000				

STATE OF NEW YORK
COUNTY - St Lawrence
TOWN - Oswegatchie
SWIS - 406489

2 0 1 6 T E N T A T I V E A S S E S S M E N T R O L L
T A X A B L E SECTION OF THE ROLL - 1

PAGE 379
VALUATION DATE-JUL 01, 2015
TAXABLE STATUS DATE-MAR 01, 2016

TAX MAP NUMBER SEQUENCE
UNIFORM PERCENT OF VALUE IS 100.00
UNIFORM PERCENT OF VALUE IS 100.00

TAX MAP PARCEL NUMBER	PROPERTY LOCATION & CLASS	ASSESSMENT	EXEMPTION CODE	COUNTY	TOWN	SCHOOL	ACCOUNT NO.
CURRENT OWNERS NAME	SCHOOL DISTRICT	LAND	TAX DESCRIPTION	TAXABLE VALUE			
CURRENT OWNERS ADDRESS	PARCEL SIZE/GRID COORD	TOTAL	SPECIAL DISTRICTS				

70.001-1-41.1	5263A SH 37			70.001-1-41.1	*****		
Scott Lindsey	260 Seasonal res - WTRFNT		COUNTY TAXABLE VALUE	130,000			
Rear	Morristown 406001	119,600	TOWN TAXABLE VALUE	130,000			
32 Fairview Ave	Re:140'wf SLR	130,000	SCHOOL TAXABLE VALUE	130,000			
Natick, MA 01760-4269	140'wf		FD029 Oswegatchie Fire Pro	130,000 TO M			
	FRNT 140.00 DPTH						
	ACRES 36.10						
	EAST-0177540 NRTH-1690608						
	DEED BOOK 2009 PG-2346						
	FULL MARKET VALUE	130,000					

70.001-1-42	5263B Sh 37			70.001-1-42	*****		
Nugent George H	260 Seasonal res - WTRFNT		COUNTY TAXABLE VALUE	120,000			
Nugent Linda M	Morristown 406001	63,000	TOWN TAXABLE VALUE	120,000			
412 Franklin St	Re:1106sp74000vacwf	120,000	SCHOOL TAXABLE VALUE	120,000			
Ogdensburg, NY 13669	100'wfx114x442x100x523		FD029 Oswegatchie Fire Pro	120,000 TO M			
	FRNT 100.00 DPTH						
	ACRES 1.30						
	EAST-0175633 NRTH-1692734						
	DEED BOOK 2006 PG-19609						
	FULL MARKET VALUE	120,000					

70.001-1-43	Sh 37			70.001-1-43	*****		
Robinson John W Jr	322 Rural vac>10		COUNTY TAXABLE VALUE	45,000	1- 93- 3.11		
Robinson Terry A	Morristown 406001	45,000	TOWN TAXABLE VALUE	45,000			
312 Jay St	ACRES 59.20	45,000	SCHOOL TAXABLE VALUE	45,000			
Ogdensburg, NY 13669	EAST-0174709 NRTH-1688594		FD029 Oswegatchie Fire Pro	45,000 TO M			
	DEED BOOK 1104 PG-165						
	FULL MARKET VALUE	45,000					

70.001-1-44	4885 Sh 37			70.001-1-44	*****		
Huot Patrick J	210 1 Family Res		Basic Star 41854	0	0	0	30,000
4885 State Highway 37	Morristown 406001	47,300	CW_15_VET/ 41162	0	12,000	0	0
Ogdensburg, NY 13669	Re:Old sty 1.5 sty	90,000	COUNTY TAXABLE VALUE	78,000			
	ACRES 1.30		TOWN TAXABLE VALUE	90,000			
	EAST-0173898 NRTH-1689532		SCHOOL TAXABLE VALUE	60,000			
	DEED BOOK 2002 PG-1527		FD029 Oswegatchie Fire Pro	90,000 TO M			
	FULL MARKET VALUE	90,000					

70.001-1-45.21	1155 Stone Church Rd			70.001-1-45.21	*****		
Skelly Lynn T	314 Rural vac<10		COUNTY TAXABLE VALUE	40,000			
415 Mansion Ave	Morristown 406001	40,000	TOWN TAXABLE VALUE	40,000			
Ogdensburg, NY 13669	FRNT 378.00 DPTH	40,000	SCHOOL TAXABLE VALUE	40,000			
	ACRES 7.30		FD029 Oswegatchie Fire Pro	40,000 TO M			
	EAST-0173677 NRTH-1689967						
	DEED BOOK 2009 PG-5897						
	FULL MARKET VALUE	40,000					

STATE OF NEW YORK
COUNTY - St Lawrence
TOWN - Oswegatchie
SWIS - 406489

2 0 1 6 T E N T A T I V E A S S E S S M E N T R O L L
T A X A B L E SECTION OF THE ROLL - 1

PAGE 380
VALUATION DATE-JUL 01, 2015
TAXABLE STATUS DATE-MAR 01, 2016

TAX MAP NUMBER SEQUENCE
UNIFORM PERCENT OF VALUE IS 100.00
UNIFORM PERCENT OF VALUE IS 100.00

TAX MAP PARCEL NUMBER	PROPERTY LOCATION & CLASS	ASSESSMENT	EXEMPTION CODE	COUNTY	TOWN	SCHOOL
CURRENT OWNERS NAME	SCHOOL DISTRICT	LAND	TAX DESCRIPTION	TAXABLE VALUE		
CURRENT OWNERS ADDRESS	PARCEL SIZE/GRID COORD	TOTAL	SPECIAL DISTRICTS	ACCOUNT NO.		

70.001-1-47	Sh 37			70.001-1-47	*****	*****
Munn Michele A	321 Abandoned ag		COUNTY TAXABLE VALUE			1- 73- 2.1
Munn Robyn E	Morristown 406001	57,000	TOWN TAXABLE VALUE			
% Michele Munn Celestino	Re:Lands West Of Koa	57,000	SCHOOL TAXABLE VALUE			
1310 Ridge Rd	Campground		FD029 Oswegatchie Fire Pro	57,000	TO M	
Syosset, NY 11791-9632	#70.046-2-1.111					
	ACRES 34.70					
	EAST-0172187 NRTH-1688158					
	DEED BOOK 1106 PG-633					
	FULL MARKET VALUE	57,000				

70.001-1-48	5612 Sh 37			70.001-1-48	*****	*****
Lacombe Joseph L	210 1 Family Res		Basic Star 41854	0	0	1- 48- 8
Lacombe Mary	Ogdensburg Csd 401200	23,700	VET WAR T 41123	0	0	30,000
5612 State Highway 37	Re:Ranch w/att gar	95,000	VET WAR C 41122	0	12,000	9,000
Ogdensburg, NY 13669	122000sp72500		COUNTY TAXABLE VALUE			0
	FRNT 226.00 DPTH		TOWN TAXABLE VALUE			
	ACRES 2.00 BANK8888830		SCHOOL TAXABLE VALUE			
	EAST-0178868 NRTH-1694241		FD029 Oswegatchie Fire Pro	95,000	TO M	
	DEED BOOK 2000 PG-25167					
	FULL MARKET VALUE	95,000				

70.001-1-49	5578 Sh 37			70.001-1-49	*****	*****
Beach Todd F	210 1 Family Res		Basic Star 41854	0	0	1- 37- 1
Beach Suzanne M	Ogdensburg Csd 401200	24,000	COUNTY TAXABLE VALUE			30,000
5578 State Highway 37	Re:Cape Sty 1.5 Sty W/	125,000	TOWN TAXABLE VALUE			
Ogdensburg, NY 13669	Basm't Gar 0999Sp85000		SCHOOL TAXABLE VALUE			
	FRNT 300.00 DPTH		FD029 Oswegatchie Fire Pro	125,000	TO M	
	ACRES 2.60					
	EAST-0178661 NRTH-1694059					
	DEED BOOK 1999 PG-18387					
	FULL MARKET VALUE	125,000				

70.001-1-50	5555 Sh 37			70.001-1-50	*****	*****
Nowell Steven C	210 1 Family Res		Basic Star 41854	0	0	1- 37- 1
Nowell Kelly	Ogdensburg Csd 401200	30,000	COUNTY TAXABLE VALUE			30,000
5555 State Highway 37	129x533x123x533	150,000	TOWN TAXABLE VALUE			
Ogdensburg, NY 13669	FRNT 129.00 DPTH 505.00		SCHOOL TAXABLE VALUE			
	ACRES 1.40		FD029 Oswegatchie Fire Pro	150,000	TO M	
	EAST-0178118 NRTH-1694213					
	DEED BOOK 1999 PG-18794					
	FULL MARKET VALUE	150,000				

STATE OF NEW YORK
 COUNTY - St Lawrence
 TOWN - Oswegatchie
 SWIS - 406489

2 0 1 6 T E N T A T I V E A S S E S S M E N T R O L L
 T A X A B L E SECTION OF THE ROLL - 1

PAGE 381
 VALUATION DATE-JUL 01, 2015
 TAXABLE STATUS DATE-MAR 01, 2016

TAX MAP NUMBER SEQUENCE
 UNIFORM PERCENT OF VALUE IS 100.00
 UNIFORM PERCENT OF VALUE IS 100.00

TAX MAP PARCEL NUMBER	PROPERTY LOCATION & CLASS	ASSESSMENT	EXEMPTION CODE	COUNTY	TOWN	SCHOOL
CURRENT OWNERS NAME	SCHOOL DISTRICT	LAND	TAX DESCRIPTION	TAXABLE VALUE		
CURRENT OWNERS ADDRESS	PARCEL SIZE/GRID COORD	TOTAL	SPECIAL DISTRICTS			ACCOUNT NO.

70.001-1-51	5539 Sh 37					70.001-1-51 *****
	210 1 Family Res		Basic Star 41854	0	0	1- 98- 4
Congleton Matthew J	Ogdensburg Csd 401200	40,000	COUNTY TAXABLE VALUE		60,000	
529 English Settlement Rd	FRNT 120.00 DPTH 230.00	60,000	TOWN TAXABLE VALUE		60,000	
Ogdensburg, NY 13669	ACRES 4.10 BANK8888864		SCHOOL TAXABLE VALUE		30,000	
	EAST-0177745 NRTH-1694483		FD029 Oswegatchie Fire Pro		60,000 TO M	
	DEED BOOK 2014 PG-9071					
	FULL MARKET VALUE	60,000				

70.001-1-52.1	5528 Sh 37					70.001-1-52.1 *****
	210 1 Family Res		Basic Star 41854	0	0	0 30,000
Swan Donald G	Morristown 406001	18,000	COUNTY TAXABLE VALUE		145,000	
Swan Kathleen H	Re:Modern 1.0 Sty	145,000	TOWN TAXABLE VALUE		145,000	
5528 State Highway 37	112000spl113000		SCHOOL TAXABLE VALUE		115,000	
Ogdensburg, NY 13669	Re:0.75 Acre		FD029 Oswegatchie Fire Pro		145,000 TO M	
	FRNT 100.00 DPTH 327.00					
	EAST-0178304 NRTH-1693682					
	DEED BOOK 2000 PG-21907					
	FULL MARKET VALUE	145,000				

70.001-1-52.2	Sh 37					70.001-1-52.2 *****
	311 Res vac land		COUNTY TAXABLE VALUE		5,000	
Swan Donald	Morristown 406001	5,000	TOWN TAXABLE VALUE		5,000	
Swan Kathleen	60x327x100x90x150x388	5,000	SCHOOL TAXABLE VALUE		5,000	
5528 State Highway 37	FRNT 60.00 DPTH 403.00		FD029 Oswegatchie Fire Pro		5,000 TO M	
Ogdensburg, NY 13669	EAST-0178325 NRTH-1693552					
	DEED BOOK 2014 PG-2538					
	FULL MARKET VALUE	5,000				

70.001-1-53	Off SH 37					70.001-1-53 *****
	311 Res vac land		COUNTY TAXABLE VALUE		1,000	1- 78- 2.2
Swan Donald	Ogdensburg Csd 401200	1,000	TOWN TAXABLE VALUE		1,000	
Swan Kathleen	No Frontage	1,000	SCHOOL TAXABLE VALUE		1,000	
5528 State Highway 37	FRNT 47.00 DPTH 83.00		FD029 Oswegatchie Fire Pro		1,000 TO M	
Ogdensburg, NY 13669	EAST-0178432 NRTH-1693644					
	DEED BOOK 2000 PG-21907					
	FULL MARKET VALUE	1,000				

70.001-1-54	5556 SH 37					70.001-1-54 *****
	312 Vac w/imprv		COUNTY TAXABLE VALUE		25,000	
Morley William L Jr	Ogdensburg Csd 401200	10,000	TOWN TAXABLE VALUE		25,000	
16 Morley Park Dr Lot 16	ACRES 4.70	25,000	SCHOOL TAXABLE VALUE		25,000	
Ogdensburg, NY 13669-4440	EAST-0178816 NRTH-1693321		FD029 Oswegatchie Fire Pro		25,000 TO M	
	DEED BOOK 2013 PG-3107					
	FULL MARKET VALUE	25,000				

STATE OF NEW YORK
 COUNTY - St Lawrence
 TOWN - Oswegatchie
 SWIS - 406489

2 0 1 6 T E N T A T I V E A S S E S S M E N T R O L L
 T A X A B L E S E C T I O N O F T H E R O L L - 1
 M A P S E C T I O N - 0 7 0
 S U B - S E C T I O N - 0 0 1
 U N I F O R M P E R C E N T O F V A L U E I S 1 0 0 . 0 0

PAGE 382
 VALUATION DATE-JUL 01, 2015
 TAXABLE STATUS DATE-MAR 01, 2016
 RPS150/V04/L015
 CURRENT DATE 4/26/2016

*** S P E C I A L D I S T R I C T S U M M A R Y ***

CODE	DISTRICT NAME	TOTAL PARCELS	EXTENSION TYPE	EXTENSION VALUE	AD VALOREM VALUE	EXEMPT AMOUNT	TAXABLE VALUE
FD029	Oswegatchie Fi	39	TOTAL M		5939,000	675	5938,325

*** S C H O O L D I S T R I C T S U M M A R Y ***

CODE	DISTRICT NAME	TOTAL PARCELS	ASSESSED LAND	ASSESSED TOTAL	EXEMPT AMOUNT	TOTAL TAXABLE	STAR AMOUNT	STAR TAXABLE
401200	Ogdensburg Csd	9	218,600	826,000		826,000	215,300	610,700
406001	Morristown	30	1699,200	5113,000		5113,000	435,900	4677,100
	S U B - T O T A L	39	1917,800	5939,000		5939,000	651,200	5287,800
	T O T A L	39	1917,800	5939,000		5939,000	651,200	5287,800

*** S Y S T E M C O D E S S U M M A R Y ***

NO SYSTEM EXEMPTIONS AT THIS LEVEL

*** E X E M P T I O N S U M M A R Y ***

CODE	DESCRIPTION	TOTAL PARCELS	COUNTY	TOWN	SCHOOL
41122	VET WAR C	3	36,000		
41123	VET WAR T	3		27,000	
41162	CW_15_VET/	1	12,000		
41834	Enhanced S	4			261,200
41854	Basic Star	13			390,000
44212	Home Imp -	1	675		
	T O T A L	25	48,675	27,000	651,200

STATE OF NEW YORK
COUNTY - St Lawrence
TOWN - Oswegatchie
SWIS - 406489

2 0 1 6 T E N T A T I V E A S S E S S M E N T R O L L
T A X A B L E SECTION OF THE ROLL - 1
M A P S E C T I O N - 070
S U B - S E C T I O N - 001
UNIFORM PERCENT OF VALUE IS 100.00

PAGE 383
VALUATION DATE-JUL 01, 2015
TAXABLE STATUS DATE-MAR 01, 2016
RPS150/V04/L015
CURRENT DATE 4/26/2016

*** G R A N D T O T A L S ***

ROLL SEC	DESCRIPTION	TOTAL PARCELS	ASSESSED LAND	ASSESSED TOTAL	TAXABLE COUNTY	TAXABLE TOWN	TAXABLE SCHOOL	STAR TAXABLE
1	TAXABLE	39	1917,800	5939,000	5890,325	5912,000	5939,000	5287,800

STATE OF NEW YORK
COUNTY - St Lawrence
TOWN - Oswegatchie
SWIS - 406489

2 0 1 6 T E N T A T I V E A S S E S S M E N T R O L L
T A X A B L E SECTION OF THE ROLL - 1

PAGE 384
VALUATION DATE-JUL 01, 2015
TAXABLE STATUS DATE-MAR 01, 2016

TAX MAP NUMBER SEQUENCE
UNIFORM PERCENT OF VALUE IS 100.00
UNIFORM PERCENT OF VALUE IS 100.00

TAX MAP PARCEL NUMBER	PROPERTY LOCATION & CLASS	ASSESSMENT	EXEMPTION CODE	COUNTY	TOWN	SCHOOL
CURRENT OWNERS NAME	SCHOOL DISTRICT	LAND	TAX DESCRIPTION	TAXABLE VALUE		
CURRENT OWNERS ADDRESS	PARCEL SIZE/GRID COORD	TOTAL	SPECIAL DISTRICTS	ACCOUNT NO.		

70.002-1-1.1	Haggert Rd 105 Vac farmland		COUNTY TAXABLE VALUE	70.002-1-1.1	1-65-5.31	*****
Guidali Richard	Ogdensburg Csd 401200	23,000	TOWN TAXABLE VALUE			
Guidali Linda	Re:part Of Farm Operation	23,000	SCHOOL TAXABLE VALUE			
6939B State Highway 37	ACRES 35.00		AG001 Ag Dist #1			
Ogdensburg, NY 13669	EAST-0184110 NRTH-1694419		FD029 Oswegatchie Fire Pro			
	DEED BOOK 894 PG-00286					
	FULL MARKET VALUE	23,000				

70.002-1-1.2	485 Lee Rd 314 Rural vac<10		COUNTY TAXABLE VALUE	70.002-1-1.2	1-65-5.32	*****
Chung Cecilia L	Ogdensburg Csd 401200	20,000	TOWN TAXABLE VALUE			
Chung Kenneth K	Re:1105sp20000vac	20,000	SCHOOL TAXABLE VALUE			
240 Russell Ave	FRNT 417.00 DPTH 417.00		FD029 Oswegatchie Fire Pro			
Holbrook, NY 11741-3330	ACRES 4.00					
	EAST-0184173 NRTH-1695087					
	DEED BOOK 2006 PG-593					
	FULL MARKET VALUE	20,000				

70.002-1-2	738 Haggert Rd 112 Dairy farm		COUNTY TAXABLE VALUE	70.002-1-2	1-65-5.1	*****
Hazen Daniel	Ogdensburg Csd 401200	26,400	TOWN TAXABLE VALUE			
119 Gates St	Former Livingston Farm	100,000	SCHOOL TAXABLE VALUE			
Ogdensburg, NY 13669-2423	ACRES 30.10		AG001 Ag Dist #1			
	EAST-0185213 NRTH-1693606		FD029 Oswegatchie Fire Pro			
	DEED BOOK 2006 PG-2285					
	FULL MARKET VALUE	100,000				

70.002-1-3.1	Haggert Rd 105 Vac farmland		COUNTY TAXABLE VALUE	70.002-1-3.1	1-65-6.1	*****
Royal-J-Acres, LLC	Ogdensburg Csd 401200	35,000	TOWN TAXABLE VALUE			
47 McGowan Rd	1750 Ff	35,000	SCHOOL TAXABLE VALUE			
Ogdensburg, NY 13669	ACRES 69.90		AG001 Ag Dist #1			
	EAST-0184399 NRTH-1692526		FD029 Oswegatchie Fire Pro			
	DEED BOOK 2003 PG-20175					
	FULL MARKET VALUE	35,000				

70.002-1-3.2	Off Haggert Rd 322 Rural vac>10		COUNTY TAXABLE VALUE	70.002-1-3.2	*****	*****
Rand Stephen A	Ogdensburg Csd 401200	8,200	TOWN TAXABLE VALUE			
184 Laboda Ln	Re:No Frontage	8,200	SCHOOL TAXABLE VALUE			
Ogdensburg, NY 13669-4444	ACRES 25.30		AG001 Ag Dist #1			
	EAST-0185220 NRTH-1691559		FD029 Oswegatchie Fire Pro			
	DEED BOOK 1101 PG-911					
	FULL MARKET VALUE	8,200				

STATE OF NEW YORK
COUNTY - St Lawrence
TOWN - Oswegatchie
SWIS - 406489

2 0 1 6 T E N T A T I V E A S S E S S M E N T R O L L
T A X A B L E SECTION OF THE ROLL - 1

PAGE 385
VALUATION DATE-JUL 01, 2015
TAXABLE STATUS DATE-MAR 01, 2016

TAX MAP NUMBER SEQUENCE
UNIFORM PERCENT OF VALUE IS 100.00
UNIFORM PERCENT OF VALUE IS 100.00

TAX MAP PARCEL NUMBER	PROPERTY LOCATION & CLASS	ASSESSMENT	EXEMPTION CODE	COUNTY	TOWN	SCHOOL
CURRENT OWNERS NAME	SCHOOL DISTRICT	LAND	TAX DESCRIPTION	TAXABLE VALUE		
CURRENT OWNERS ADDRESS	PARCEL SIZE/GRID COORD	TOTAL	SPECIAL DISTRICTS			ACCOUNT NO.

70.002-1-4.1	367 Lee Rd			70.002-1-4.1		*****
McCready Carl C	210 1 Family Res		Basic Star 41854	0	0	1- 65- 5.21
McCready Pamela A	Ogdensburg Csd 401200	17,200	COUNTY TAXABLE VALUE	89,000		
367 Lee Rd	Re:Two Sty	89,000	TOWN TAXABLE VALUE	89,000		
Ogdensburg, NY 13669	ACRES 11.10		SCHOOL TAXABLE VALUE	59,000		
	EAST-0185922 NRTH-1692879		AG001 Ag Dist #1	.00 MT		
	DEED BOOK 1998 PG-7068		FD029 Oswegatchie Fire Pro	89,000 TO M		
	FULL MARKET VALUE	89,000				

70.002-1-4.2	375 Lee Rd			70.002-1-4.2		*****
Pero Bruce C	210 1 Family Res		Basic Star 41854	0	0	1- 65- 5.22
Pero Heidi B	Ogdensburg Csd 401200	8,400	COUNTY TAXABLE VALUE	56,000		
375 Lee Rd	Small Ranch w/det gar	56,000	TOWN TAXABLE VALUE	56,000		
Ogdensburg, NY 13669	FRNT 100.00 DPTH 200.00		SCHOOL TAXABLE VALUE	26,000		
	EAST-0186177 NRTH-1693124		AG001 Ag Dist #1	.00 MT		
	DEED BOOK 2008 PG-17185		FD029 Oswegatchie Fire Pro	56,000 TO M		
	FULL MARKET VALUE	56,000				

70.002-1-5	351 Lee Rd			70.002-1-5		*****
Girard Paul F	210 1 Family Res		Basic Star 41854	0	0	1- 98- 3
351 Lee Rd	Heuvelton Centr 406404	12,300	COUNTY TAXABLE VALUE	90,000		
Ogdensburg, NY 13669	ACRES 1.20	90,000	TOWN TAXABLE VALUE	90,000		
	EAST-0186594 NRTH-1692690		SCHOOL TAXABLE VALUE	60,000		
	DEED BOOK 2015 PG-14560		AG001 Ag Dist #1	.00 MT		
	FULL MARKET VALUE	90,000	FD029 Oswegatchie Fire Pro	90,000 TO M		

70.002-1-6.1	Lee Rd			70.002-1-6.1		*****
Irvine Robin L	322 Rural vac>10		COUNTY TAXABLE VALUE	30,000		1- 72- 1
292 County Route 4	Heuvelton Centr 406404	30,000	TOWN TAXABLE VALUE	30,000		
Ogdensburg, NY 13669	ACRES 49.30	30,000	SCHOOL TAXABLE VALUE	30,000		
	EAST-0186540 NRTH-1691944		AG001 Ag Dist #1	.00 MT		
	DEED BOOK 2012 PG-19777		FD029 Oswegatchie Fire Pro	30,000 TO M		
	FULL MARKET VALUE	30,000				

70.002-1-6.2	393 Lovejoy Rd			70.002-1-6.2		*****
McLaughlin Bradley J	240 Rural res		Basic Star 41854	0	0	30,000
393 Lovejoy Rd	Heuvelton Centr 406404	30,000	COUNTY TAXABLE VALUE	75,000		
Ogdensburg, NY 13669	ACRES 48.60	75,000	TOWN TAXABLE VALUE	75,000		
	EAST-0187636 NRTH-1690769		SCHOOL TAXABLE VALUE	45,000		
	DEED BOOK 2012 PG-19776		AG001 Ag Dist #1	.00 MT		
	FULL MARKET VALUE	75,000	FD029 Oswegatchie Fire Pro	75,000 TO M		

STATE OF NEW YORK
 COUNTY - St Lawrence
 TOWN - Oswegatchie
 SWIS - 406489

2 0 1 6 T E N T A T I V E A S S E S S M E N T R O L L
 T A X A B L E SECTION OF THE ROLL - 1

PAGE 386
 VALUATION DATE-JUL 01, 2015
 TAXABLE STATUS DATE-MAR 01, 2016

TAX MAP NUMBER SEQUENCE
 UNIFORM PERCENT OF VALUE IS 100.00
 UNIFORM PERCENT OF VALUE IS 100.00

TAX MAP PARCEL NUMBER	PROPERTY LOCATION & CLASS	ASSESSMENT	EXEMPTION CODE	COUNTY	TOWN	SCHOOL
CURRENT OWNERS NAME	SCHOOL DISTRICT	LAND	TAX DESCRIPTION	TAXABLE VALUE		
CURRENT OWNERS ADDRESS	PARCEL SIZE/GRID COORD	TOTAL	SPECIAL DISTRICTS			ACCOUNT NO.
***** 70.002-1-7 *****						
398 Lovejoy Rd						1- 95- 4
70.002-1-7	210 1 Family Res		Home Imp - 44212	0	14,583	0 0
Jennings Amy J	Heuvelton Centr 406404	14,000	Basic Star 41854	0	0	0 30,000
MacMartin Leslie A	ACRES 4.70 BANK8888288	80,000	COUNTY TAXABLE VALUE		65,417	
398 Lovejoy Rd	EAST-0187851 NRTH-1689575		TOWN TAXABLE VALUE		80,000	
Ogdensburg, NY 13669	DEED BOOK 2012 PG-4482		SCHOOL TAXABLE VALUE		50,000	
	FULL MARKET VALUE	80,000	AG001 Ag Dist #1		.00 MT	
			FD029 Oswegatchie Fire Pro		65,417 TO M	
			14,583 EX			
***** 70.002-1-8.2 *****						
346 Lovejoy Rd						1-100- 5.12
70.002-1-8.2	210 1 Family Res		Enhanced S 41834	0	0	0 48,000
Duprey Arthur R	Heuvelton Centr 406404	13,200	COUNTY TAXABLE VALUE		48,000	
Duprey Susan S	ACRES 3.10	48,000	TOWN TAXABLE VALUE		48,000	
346 Lovejoy Rd	EAST-0187197 NRTH-1688820		SCHOOL TAXABLE VALUE		0	
Ogdensburg, NY 13669	DEED BOOK 2013 PG-19976		AG001 Ag Dist #1		.00 MT	
	FULL MARKET VALUE	48,000	FD029 Oswegatchie Fire Pro		48,000 TO M	
***** 70.002-1-9.1 *****						
432 Bromaghin Rd						1-100- 5.2
70.002-1-9.1	270 Mfg housing		COUNTY TAXABLE VALUE		30,000	
Gilbert June Living Trust	Heuvelton Centr 406404	10,200	TOWN TAXABLE VALUE		30,000	
614 Lovejoy Rd	136x215x202x90x119	30,000	SCHOOL TAXABLE VALUE		30,000	
Ogdensburg, NY 13669	FRNT 136.00 DPTH 215.00		AG001 Ag Dist #1		.00 MT	
	EAST-0187047 NRTH-1688635		FD029 Oswegatchie Fire Pro		30,000 TO M	
	DEED BOOK 2008 PG-15121					
	FULL MARKET VALUE	30,000				
***** 70.002-1-10 *****						
332 Lovejoy Rd						1- 71- 1
70.002-1-10	270 Mfg housing		Basic Star 41854	0	0	0 30,000
McCormick John A	Heuvelton Centr 406404	7,700	COUNTY TAXABLE VALUE		30,000	
McCormick Gina M	200x300x170	30,000	TOWN TAXABLE VALUE		30,000	
332 Lovejoy Rd	FRNT 200.00 DPTH 75.00		SCHOOL TAXABLE VALUE		0	
Ogdensburg, NY 13669	EAST-0186869 NRTH-1688761		AG001 Ag Dist #1		.00 MT	
	DEED BOOK 2004 PG-2430		FD029 Oswegatchie Fire Pro		30,000 TO M	
	FULL MARKET VALUE	30,000				
***** 70.002-1-11.2 *****						
377 Lovejoy Rd						1- 63-14.2
70.002-1-11.2	270 Mfg housing		Basic Star 41854	0	0	0 30,000
Mason Rick	Heuvelton Centr 406404	12,100	COUNTY TAXABLE VALUE		35,000	
Mason Julie	FRNT 200.00 DPTH 193.00	35,000	TOWN TAXABLE VALUE		35,000	
377 Lovejoy Rd	EAST-0187569 NRTH-1689680		SCHOOL TAXABLE VALUE		5,000	
Ogdensburg, NY 13669	DEED BOOK 973 PG-909		AG001 Ag Dist #1		.00 MT	
	FULL MARKET VALUE	35,000	FD029 Oswegatchie Fire Pro		35,000 TO M	

STATE OF NEW YORK
COUNTY - St Lawrence
TOWN - Oswegatchie
SWIS - 406489

2 0 1 6 T E N T A T I V E A S S E S S M E N T R O L L
T A X A B L E SECTION OF THE ROLL - 1

PAGE 387
VALUATION DATE-JUL 01, 2015
TAXABLE STATUS DATE-MAR 01, 2016

TAX MAP NUMBER SEQUENCE
UNIFORM PERCENT OF VALUE IS 100.00
UNIFORM PERCENT OF VALUE IS 100.00

TAX MAP PARCEL NUMBER	PROPERTY LOCATION & CLASS	ASSESSMENT	EXEMPTION CODE	COUNTY	TOWN	SCHOOL	ACCOUNT NO.
CURRENT OWNERS NAME	SCHOOL DISTRICT	LAND	TAX DESCRIPTION	TAXABLE VALUE			
CURRENT OWNERS ADDRESS	PARCEL SIZE/GRID COORD	TOTAL	SPECIAL DISTRICTS				

70.002-1-11.11	355 Lovejoy Rd			70.002-1-11.11			*****
Fisher Allen B	240 Rural res		Basic Star 41854	0	0	0	1- 63-14.1
Fisher Luella	Heuvelton Centr 406404	40,000	COUNTY TAXABLE VALUE	114,000			
PO Box 602	ACRES 98.40 BANK8888864	114,000	TOWN TAXABLE VALUE	114,000			
Ogdensburg, NY 13669	EAST-0018653 NRTH-0168996		SCHOOL TAXABLE VALUE	84,000			
	DEED BOOK 1094 PG-1130		AG001 Ag Dist #1	.00 MT			
	FULL MARKET VALUE	114,000	FD029 Oswegatchie Fire Pro	114,000 TO M			

70.002-1-11.13	365 Lovejoy Rd			70.002-1-11.13			*****
Snyder David E	210 l Family Res		Basic Star 41854	0	0	0	30,000
Snyder Vicky J	Heuvelton Centr 406404	14,100	COUNTY TAXABLE VALUE	100,000			
365 Lovejoy Rd	Re:1105sp80000	100,000	TOWN TAXABLE VALUE	100,000			
Ogdensburg, NY 13669	FRNT 293.00 DPTH		SCHOOL TAXABLE VALUE	70,000			
	ACRES 4.80		AG001 Ag Dist #1	.00 MT			
	EAST-0187121 NRTH-1689633		FD029 Oswegatchie Fire Pro	100,000 TO M			
	DEED BOOK 2005 PG-19570						
	FULL MARKET VALUE	100,000					

70.002-1-11.121	343 Lovejoy Rd			70.002-1-11.121			*****
Bogart Nelson H	270 Mfg housing		VET WAR C 41122	0	4,725	0	0
Bogart Linda M	Heuvelton Centr 406404	12,900	VET WAR T 41123	0	0	4,725	0
343 Lovejoy Rd	0406sp15000vac	31,500	Enhanced S 41834	0	0	0	31,500
Ogdensburg, NY 13669	FRNT 181.00 DPTH		COUNTY TAXABLE VALUE	26,775			
	ACRES 2.40		TOWN TAXABLE VALUE	26,775			
	EAST-0186721 NRTH-1689173		SCHOOL TAXABLE VALUE	0			
	DEED BOOK 2006 PG-8069		AG001 Ag Dist #1	.00 MT			
	FULL MARKET VALUE	31,500	FD029 Oswegatchie Fire Pro	31,500 TO M			

70.002-1-11.122	339 Lovejoy Rd			70.002-1-11.122			*****
Limestone Ridge, LLC	270 Mfg housing		COUNTY TAXABLE VALUE	28,700			
5860 McKinley Rd	Heuvelton Centr 406404	12,900	TOWN TAXABLE VALUE	28,700			
Brewerton, NY 13029	Re:1199sp27000	28,700	SCHOOL TAXABLE VALUE	28,700			
	FRNT 180.00 DPTH		AG001 Ag Dist #1	.00 MT			
	ACRES 2.40		FD029 Oswegatchie Fire Pro	28,700 TO M			
	EAST-0186584 NRTH-1689067						
	DEED BOOK 2007 PG-15777						
	FULL MARKET VALUE	28,700					

70.002-1-12.1	Lovejoy Rd			70.002-1-12.1			*****
Royal-J-Acres, LLC	120 Field crops		COUNTY TAXABLE VALUE	24,000			1- 70- 8
47 McGowan Rd	Heuvelton Centr 406404	24,000	TOWN TAXABLE VALUE	24,000			
Ogdensburg, NY 13669	Re:Part of farm	24,000	SCHOOL TAXABLE VALUE	24,000			
	ACRES 48.10		AG001 Ag Dist #1	.00 MT			
	EAST-0184732 NRTH-1688237		FD029 Oswegatchie Fire Pro	24,000 TO M			
	DEED BOOK 2003 PG-20175						
	FULL MARKET VALUE	24,000					

MAY BE SUBJECT TO PAYMENT
UNDER AGDIST LAW TIL 2018

STATE OF NEW YORK
COUNTY - St Lawrence
TOWN - Oswegatchie
SWIS - 406489

2 0 1 6 T E N T A T I V E A S S E S S M E N T R O L L
T A X A B L E SECTION OF THE ROLL - 1

PAGE 388
VALUATION DATE-JUL 01, 2015
TAXABLE STATUS DATE-MAR 01, 2016

TAX MAP NUMBER SEQUENCE
UNIFORM PERCENT OF VALUE IS 100.00
UNIFORM PERCENT OF VALUE IS 100.00

TAX MAP PARCEL NUMBER	PROPERTY LOCATION & CLASS	ASSESSMENT	EXEMPTION CODE-----	COUNTY-----	TOWN-----	SCHOOL
CURRENT OWNERS NAME	SCHOOL DISTRICT	LAND	TAX DESCRIPTION	TAXABLE VALUE		
CURRENT OWNERS ADDRESS	PARCEL SIZE/GRID COORD	TOTAL	SPECIAL DISTRICTS			ACCOUNT NO.
***** 70.002-1-12.3 *****						
70.002-1-12.3	Lovejoy Rd					
Royal-J-Acres, LLC	105 Vac farmland		COUNTY TAXABLE VALUE	5,800		
47 McGowan Rd	Heuvelton Centr 406404	5,800	TOWN TAXABLE VALUE	5,800		
Ogdensburg, NY 13669	FRNT 585.00 DPTH	5,800	SCHOOL TAXABLE VALUE	5,800		
	ACRES 14.50		AG001 Ag Dist #1	.00 MT		
	EAST-0186205 NRTH-1688976		FD029 Oswegatchie Fire Pro	5,800 TO M		
MAY BE SUBJECT TO PAYMENT	DEED BOOK 2003 PG-20175					
UNDER AGDIST LAW TIL 2018	FULL MARKET VALUE	5,800				
***** 70.002-1-12.21 *****						
70.002-1-12.21	Off Lovejoy Rd					
Rand Stephen A	105 Vac farmland		COUNTY TAXABLE VALUE	26,000		
184 Laboda Ln	Heuvelton Centr 406404	26,000	TOWN TAXABLE VALUE	26,000		
Ogdensburg, NY 13669	Re:rear Land	26,000	SCHOOL TAXABLE VALUE	26,000		
	ACRES 75.70		AG001 Ag Dist #1	.00 MT		
	EAST-0184713 NRTH-1689536		FD029 Oswegatchie Fire Pro	26,000 TO M		
	DEED BOOK 1101 PG-911					
	FULL MARKET VALUE	26,000				
***** 70.002-1-12.22 *****						
70.002-1-12.22	277 Lovejoy Rd					
Davison John Jr	240 Rural res		Basic Star 41854	0	0	30,000
Davison Rosemarie	Heuvelton Centr 406404	20,100	COUNTY TAXABLE VALUE	48,000		
277 Lovejoy Rd	Re:0899sp35000	48,000	TOWN TAXABLE VALUE	48,000		
Ogdensburg, NY 13669	FRNT 843.00 DPTH		SCHOOL TAXABLE VALUE	18,000		
	ACRES 16.90		AG001 Ag Dist #1	.00 MT		
	EAST-0185784 NRTH-1688472		FD029 Oswegatchie Fire Pro	48,000 TO M		
	DEED BOOK 1999 PG-17897					
	FULL MARKET VALUE	48,000				
***** 70.002-1-13 *****						
70.002-1-13	486 Haggert Rd					1-103-17.2
Johnson Roy Joseph	270 Mfg housing		Basic Star 41854	0	0	27,000
PO Box 1233	Ogdensburg Csd 401200	12,100	COUNTY TAXABLE VALUE	27,000		
Ogdensburg, NY 13669	8204sp25000	27,000	TOWN TAXABLE VALUE	27,000		
	FRNT 200.00 DPTH 215.00		SCHOOL TAXABLE VALUE	0		
	BANK8888864		AG001 Ag Dist #1	.00 MT		
	EAST-0182228 NRTH-1689472		FD029 Oswegatchie Fire Pro	27,000 TO M		
	DEED BOOK 2012 PG-13137					
	FULL MARKET VALUE	27,000				
***** 70.002-1-14.12 *****						
70.002-1-14.12	483 Haggert Rd					
Dishaw Joseph H Jr	210 1 Family Res		Basic Star 41854	0	0	30,000
483 Haggert Rd	Ogdensburg Csd 401200	16,500	VET COM C 41132	0	20,000	0
Ogdensburg, NY 13669	Re:Contemporary '06	180,000	VET COM T 41133	0	0	15,000
	Re:0210sp170000		VET DIS C 41142	0	40,000	0
	FRNT 321.00 DPTH		VET DIS T 41143	0	0	30,000
	ACRES 9.60 BANK8888209		COUNTY TAXABLE VALUE	120,000		
	EAST-0181578 NRTH-1690076		TOWN TAXABLE VALUE	135,000		
	DEED BOOK 2010 PG-1846		SCHOOL TAXABLE VALUE	150,000		
	FULL MARKET VALUE	180,000	FD029 Oswegatchie Fire Pro	180,000 TO M		

STATE OF NEW YORK
 COUNTY - St Lawrence
 TOWN - Oswegatchie
 SWIS - 406489

2 0 1 6 T E N T A T I V E A S S E S S M E N T R O L L
 T A X A B L E SECTION OF THE ROLL - 1

PAGE 389
 VALUATION DATE-JUL 01, 2015
 TAXABLE STATUS DATE-MAR 01, 2016

TAX MAP NUMBER SEQUENCE
 UNIFORM PERCENT OF VALUE IS 100.00
 UNIFORM PERCENT OF VALUE IS 100.00

TAX MAP PARCEL NUMBER	PROPERTY LOCATION & CLASS	ASSESSMENT	EXEMPTION CODE	COUNTY	TOWN	SCHOOL
CURRENT OWNERS NAME	SCHOOL DISTRICT	LAND	TAX DESCRIPTION	TAXABLE VALUE		
CURRENT OWNERS ADDRESS	PARCEL SIZE/GRID COORD	TOTAL	SPECIAL DISTRICTS			ACCOUNT NO.
***** 70.002-1-14.22 *****						
526 Haggert Rd						
70.002-1-14.22	210 1 Family Res		Basic Star 41854	0	0	30,000
Pothier Charles G	Ogdensburg Csd 401200	20,200	COUNTY TAXABLE VALUE		70,000	
526 Haggert Rd	Re:'98 Doublewide	70,000	TOWN TAXABLE VALUE		70,000	
Ogdensburg, NY 13669	FRNT 210.00 DPTH		SCHOOL TAXABLE VALUE		40,000	
	ACRES 17.10		AG001 Ag Dist #1		.00 MT	
	EAST-0183370 NRTH-1689970		FD029 Oswegatchie Fire Pro		70,000 TO M	
	DEED BOOK 2010 PG-1589					
	FULL MARKET VALUE	70,000				
***** 70.002-1-14.111 *****						
575 Haggert Rd		85 PCT OF VALUE USED FOR EXEMPTION PURPOSES				1- 56-15.1
70.002-1-14.111	240 Rural res		VET WAR C 41122	0	12,000	0
Pothier George W	Ogdensburg Csd 401200	23,100	VET WAR T 41123	0	0	9,000
575 Haggert Rd	Re:Log Home	100,000	Enhanced S 41834	0	0	65,300
Ogdensburg, NY 13669	ACRES 22.90		COUNTY TAXABLE VALUE		88,000	
	EAST-0182030 NRTH-1690537		TOWN TAXABLE VALUE		91,000	
	DEED BOOK 1031 PG-838		SCHOOL TAXABLE VALUE		34,700	
	FULL MARKET VALUE	100,000	FD029 Oswegatchie Fire Pro		100,000 TO M	
***** 70.002-1-14.112 *****						
511 Haggert Rd						
70.002-1-14.112	210 1 Family Res		Basic Star 41854	0	0	30,000
Terrance Scott B	Ogdensburg Csd 401200	16,200	COUNTY TAXABLE VALUE		90,000	
Terrance Kerri R	Re:Old style house	90,000	TOWN TAXABLE VALUE		90,000	
511 Haggert Rd	Re:07sp68000		SCHOOL TAXABLE VALUE		60,000	
Ogdensburg, NY 13669	FRNT 1291.00 DPTH		FD029 Oswegatchie Fire Pro		90,000 TO M	
	ACRES 9.00 BANK8888830					
	EAST-0182425 NRTH-1690219					
	DEED BOOK 2007 PG-18799					
	FULL MARKET VALUE	90,000				
***** 70.002-1-14.211 *****						
Haggert Rd						1- 56-15.2
70.002-1-14.211	312 Vac w/imprv		COUNTY TAXABLE VALUE		25,000	
Pothier George W	Ogdensburg Csd 401200	19,400	TOWN TAXABLE VALUE		25,000	
Pothier Gloria E	Re:Barn	25,000	SCHOOL TAXABLE VALUE		25,000	
575 Haggert Rd	ACRES 35.20		AG001 Ag Dist #1		.00 MT	
Ogdensburg, NY 13669	EAST-0183130 NRTH-1689324		FD029 Oswegatchie Fire Pro		25,000 TO M	
	DEED BOOK 2004 PG-3085					
	FULL MARKET VALUE	25,000				
***** 70.002-1-14.212 *****						
490 Haggert Rd						
70.002-1-14.212	210 1 Family Res		Basic Star 41854	0	0	30,000
Perrault William A	Ogdensburg Csd 401200	13,200	COUNTY TAXABLE VALUE		100,000	
Perrault Kaila H	FRNT 150.00 DPTH 900.00	100,000	TOWN TAXABLE VALUE		100,000	
490 Haggert Rd	ACRES 3.10		SCHOOL TAXABLE VALUE		70,000	
Ogdensburg, NY 13669	EAST-0182583 NRTH-1689373		AG001 Ag Dist #1		.00 MT	
	DEED BOOK 2001 PG-13286		FD029 Oswegatchie Fire Pro		100,000 TO M	
	FULL MARKET VALUE	100,000				

STATE OF NEW YORK
 COUNTY - St Lawrence
 TOWN - Oswegatchie
 SWIS - 406489

2 0 1 6 T E N T A T I V E A S S E S S M E N T R O L L
 T A X A B L E SECTION OF THE ROLL - 1

PAGE 390
 VALUATION DATE-JUL 01, 2015
 TAXABLE STATUS DATE-MAR 01, 2016

TAX MAP NUMBER SEQUENCE
 UNIFORM PERCENT OF VALUE IS 100.00
 UNIFORM PERCENT OF VALUE IS 100.00

TAX MAP PARCEL NUMBER	PROPERTY LOCATION & CLASS	ASSESSMENT	EXEMPTION CODE	COUNTY	TOWN	SCHOOL
CURRENT OWNERS NAME	SCHOOL DISTRICT	LAND	TAX DESCRIPTION	TAXABLE VALUE		ACCOUNT NO.
CURRENT OWNERS ADDRESS	PARCEL SIZE/GRID COORD	TOTAL	SPECIAL DISTRICTS			
***** 70.002-1-15 *****						
544 Haggert Rd						1- 43- 8
70.002-1-15	210 1 Family Res		Basic Star 41854	0	0	30,000
Duford Gloria	Ogdensburg Csd 401200	14,600	VET WAR T 41123	0	0	0
544 Haggert Rd	ACRES 9.10	70,000	VET WAR C 41122	0	10,500	0
Ogdensburg, NY 13669	EAST-0182958 NRTH-1690897		COUNTY TAXABLE VALUE		59,500	
	DEED BOOK 882 PG-01092		TOWN TAXABLE VALUE		61,000	
	FULL MARKET VALUE	70,000	SCHOOL TAXABLE VALUE		40,000	
			AG001 Ag Dist #1		.00 MT	
			FD029 Oswegatchie Fire Pro		70,000 TO M	
***** 70.002-1-16 *****						
558 Haggert Rd						1- 62- 7
70.002-1-16	270 Mfg housing		VET WAR C 41122	0	8,625	0
Tupper Terry	Ogdensburg Csd 401200	12,500	VET WAR T 41123	0	0	0
Tupper Margaret	FRNT 200.00 DPTH	57,500	Enhanced S 41834	0	0	57,500
558 Haggert Rd	ACRES 1.70		COUNTY TAXABLE VALUE		48,875	
Ogdensburg, NY 13669	EAST-0182621 NRTH-1691088		TOWN TAXABLE VALUE		48,875	
	DEED BOOK 909 PG-01182		SCHOOL TAXABLE VALUE		0	
	FULL MARKET VALUE	57,500	AG001 Ag Dist #1		.00 MT	
			FD029 Oswegatchie Fire Pro		57,500 TO M	
***** 70.002-1-17 *****						
568 Haggert Rd						1- 27-10.2
70.002-1-17	210 1 Family Res		VET COM C 41132	0	16,250	0
Fifield Peter J	Ogdensburg Csd 401200	12,100	VET COM T 41133	0	0	0
Fifield Yong U	Re:200X203X201X210	65,000	Basic Star 41854	0	0	30,000
568 Haggert Rd	FRNT 200.00 DPTH 207.00		COUNTY TAXABLE VALUE		48,750	
Ogdensburg, NY 13669	EAST-0182435 NRTH-1691196		TOWN TAXABLE VALUE		50,000	
	DEED BOOK 2000 PG-23960		SCHOOL TAXABLE VALUE		35,000	
	FULL MARKET VALUE	65,000	AG001 Ag Dist #1		.00 MT	
			FD029 Oswegatchie Fire Pro		65,000 TO M	
***** 70.002-1-18.1 *****						
602 Haggert Rd						1- 27-10.1
70.002-1-18.1	210 1 Family Res		Basic Star 41854	0	0	30,000
Lottie Christopher	Ogdensburg Csd 401200	13,300	COUNTY TAXABLE VALUE		70,000	
Jones Natosha L	Re:Foreclosure sale 49000	70,000	TOWN TAXABLE VALUE		70,000	
602 Haggert Rd	FRNT 30.00 DPTH		SCHOOL TAXABLE VALUE		40,000	
Ogdensburg, NY 13669	ACRES 3.20 BANK8888830		AG001 Ag Dist #1		.00 MT	
	EAST-0182691 NRTH-1691379		FD029 Oswegatchie Fire Pro		70,000 TO M	
	DEED BOOK 2011 PG-6308					
	FULL MARKET VALUE	70,000				

STATE OF NEW YORK
COUNTY - St Lawrence
TOWN - Oswegatchie
SWIS - 406489

2 0 1 6 T E N T A T I V E A S S E S S M E N T R O L L
T A X A B L E SECTION OF THE ROLL - 1

PAGE 391
VALUATION DATE-JUL 01, 2015
TAXABLE STATUS DATE-MAR 01, 2016

TAX MAP NUMBER SEQUENCE
UNIFORM PERCENT OF VALUE IS 100.00
UNIFORM PERCENT OF VALUE IS 100.00

TAX MAP PARCEL NUMBER	PROPERTY LOCATION & CLASS	ASSESSMENT	EXEMPTION CODE	COUNTY	TOWN	SCHOOL
CURRENT OWNERS NAME	SCHOOL DISTRICT	LAND	TAX DESCRIPTION	TAXABLE VALUE		
CURRENT OWNERS ADDRESS	PARCEL SIZE/GRID COORD	TOTAL	SPECIAL DISTRICTS			ACCOUNT NO.
***** 70.002-1-18.2 *****						
572,578 Haggert Rd						
70.002-1-18.2	270 Mfg housing		VET WAR C 41122	0	11,250	0
Bogart Kathryn A	Ogdensburg Csd 401200	12,600	Basic Star 41854	0	0	30,000
Bogart Brian J	535x298X288	75,000	VET WAR T 41123	0	0	9,000
572 Haggert Rd	FRNT 535.00 DPTH		COUNTY TAXABLE VALUE		63,750	
Ogdensburg, NY 13669	ACRES 1.80 BANK8888288		TOWN TAXABLE VALUE		66,000	
	EAST-0182331 NRTH-1691410		SCHOOL TAXABLE VALUE		45,000	
	DEED BOOK 2013 PG-6793		AG001 Ag Dist #1		.00 MT	
	FULL MARKET VALUE	75,000	FD029 Oswegatchie Fire Pro		75,000 TO M	
***** 70.002-1-18.3 *****						
604 Haggert Rd						
70.002-1-18.3	210 1 Family Res		Basic Star 41854	0	0	30,000
Ford Rodolfo	Ogdensburg Csd 401200	12,200	COUNTY TAXABLE VALUE		80,000	
Ford Brenda	Re:d.w. W/det Gar	80,000	TOWN TAXABLE VALUE		80,000	
604 Haggert Rd	135X331X135X335		SCHOOL TAXABLE VALUE		50,000	
Ogdensburg, NY 13669	FRNT 135.00 DPTH 333.00		AG001 Ag Dist #1		.00 MT	
	ACRES 1.00 BANK8888288		FD029 Oswegatchie Fire Pro		80,000 TO M	
	EAST-0182610 NRTH-1691668					
	DEED BOOK 1999 PG-8221					
	FULL MARKET VALUE	80,000				
***** 70.002-1-18.4 *****						
600 Haggert Rd						
70.002-1-18.4	270 Mfg housing		COUNTY TAXABLE VALUE		38,000	
Gauthier Allan	Ogdensburg Csd 401200	11,400	TOWN TAXABLE VALUE		38,000	
% Roseland & Finance Corp	Re:167x247x177x216 1.00A	38,000	SCHOOL TAXABLE VALUE		38,000	
241 E Saginaw St	FRNT 167.00 DPTH 232.00		AG001 Ag Dist #1		.00 MT	
East Lansing, MI 48823-2792	BANK8888302		FD029 Oswegatchie Fire Pro		38,000 TO M	
	EAST-0182476 NRTH-1691586					
	DEED BOOK 2013 PG-10032					
	FULL MARKET VALUE	38,000				
***** 70.002-1-19 *****						
638 Haggert Rd						1- 65- 4
70.002-1-19	270 Mfg housing		Enhanced S 41834	0	0	62,000
Pinkerton Jane D (Lu)	Ogdensburg Csd 401200	42,000	COUNTY TAXABLE VALUE		62,000	
638 Haggert Rd	ACRES 62.40	62,000	TOWN TAXABLE VALUE		62,000	
Ogdensburg, NY 13669	EAST-0183740 NRTH-1691149		SCHOOL TAXABLE VALUE		0	
	DEED BOOK 2004 PG-19708		AG001 Ag Dist #1		.00 MT	
	FULL MARKET VALUE	62,000	FD029 Oswegatchie Fire Pro		62,000 TO M	
***** 70.002-1-20.1 *****						
Haggert Rd						
70.002-1-20.1	314 Rural vac<10		COUNTY TAXABLE VALUE		5,000	
Bailey Scott M	Ogdensburg Csd 401200	5,000	TOWN TAXABLE VALUE		5,000	
Bailey Christina A	ACRES 6.80	5,000	SCHOOL TAXABLE VALUE		5,000	
595 Haggert Rd	EAST-0181609 NRTH-1692477		FD029 Oswegatchie Fire Pro		5,000 TO M	
Ogdensburg, NY 13669	FULL MARKET VALUE	5,000				

STATE OF NEW YORK
COUNTY - St Lawrence
TOWN - Oswegatchie
SWIS - 406489

2 0 1 6 T E N T A T I V E A S S E S S M E N T R O L L
T A X A B L E SECTION OF THE ROLL - 1

PAGE 392
VALUATION DATE-JUL 01, 2015
TAXABLE STATUS DATE-MAR 01, 2016

TAX MAP NUMBER SEQUENCE
UNIFORM PERCENT OF VALUE IS 100.00
UNIFORM PERCENT OF VALUE IS 100.00

TAX MAP PARCEL NUMBER	PROPERTY LOCATION & CLASS	ASSESSMENT	EXEMPTION CODE	COUNTY	TOWN	SCHOOL
CURRENT OWNERS NAME	SCHOOL DISTRICT	LAND	TAX DESCRIPTION	TAXABLE VALUE		
CURRENT OWNERS ADDRESS	PARCEL SIZE/GRID COORD	TOTAL	SPECIAL DISTRICTS	ACCOUNT NO.		

70.002-1-20.2	595 Haggert Rd			70.002-1-20.2		*****
Bailey Christina A	210 1 Family Res		Basic Star 41854	0	0	0 30,000
595 Haggert Rd	Ogdensburg Csd 401200	13,600	COUNTY TAXABLE VALUE	110,000		
Ogdensburg, NY 13669	FRNT 400.00 DPTH	110,000	TOWN TAXABLE VALUE	110,000		
	ACRES 6.60		SCHOOL TAXABLE VALUE	80,000		
	EAST-0182097 NRTH-1691960		FD029 Oswegatchie Fire Pro	110,000 TO M		
	DEED BOOK 2011 PG-13638					
	FULL MARKET VALUE	110,000				

70.002-1-21.11	Haggert Rd			70.002-1-21.11		*****
Jones Mark A	312 Vac w/imprv		COUNTY TAXABLE VALUE	25,000		1- 86-13
610 Pickering St	Ogdensburg Csd 401200	15,000	TOWN TAXABLE VALUE	25,000		
Ogdensburg, NY 13669	FRNT 42.00 DPTH	25,000	SCHOOL TAXABLE VALUE	25,000		
	ACRES 16.30		FD029 Oswegatchie Fire Pro	25,000 TO M		
	EAST-0182166 NRTH-1692607					
	DEED BOOK 1072 PG-427					
	FULL MARKET VALUE	25,000				

70.002-1-21.12	611 Haggert Rd			70.002-1-21.12		*****
Jones Stephen M	210 1 Family Res		Basic Star 41854	0	0	0 30,000
611 Haggert Rd	Ogdensburg Csd 401200	12,000	COUNTY TAXABLE VALUE	84,000		
Ogdensburg, NY 13669	Re:1 1/2 Sty Log Home w/ det gar 2011sp83750	84,000	TOWN TAXABLE VALUE	84,000		
	FRNT 255.00 DPTH		SCHOOL TAXABLE VALUE	54,000		
	ACRES 1.80 BANK8888288		FD029 Oswegatchie Fire Pro	84,000 TO M		
	EAST-0182479 NRTH-1692047					
	DEED BOOK 2015 PG-7844					
	FULL MARKET VALUE	84,000				

70.002-1-21.21	625 Haggert Rd			70.002-1-21.21		*****
Jones Mark A	312 Vac w/imprv		COUNTY TAXABLE VALUE	13,000		
610 Pickering St	Ogdensburg Csd 401200	8,300	TOWN TAXABLE VALUE	13,000		
Ogdensburg, NY 13669	FRNT 150.00 DPTH 266.00	13,000	SCHOOL TAXABLE VALUE	13,000		
	ACRES 0.92		FD029 Oswegatchie Fire Pro	13,000 TO M		
	EAST-0182765 NRTH-1692302					
	DEED BOOK 2008 PG-21309					
	FULL MARKET VALUE	13,000				

70.002-1-21.22	619 Haggert Rd			70.002-1-21.22		*****
Jones Mark A	312 Vac w/imprv		COUNTY TAXABLE VALUE	13,000		
610 Pickering St	Ogdensburg Csd 401200	8,300	TOWN TAXABLE VALUE	13,000		
Ogdensburg, NY 13669	FRNT 150.00 DPTH 266.00	13,000	SCHOOL TAXABLE VALUE	13,000		
	ACRES 0.92		FD029 Oswegatchie Fire Pro	13,000 TO M		
	EAST-0182657 NRTH-1692194					
	DEED BOOK 2005 PG-10325					
	FULL MARKET VALUE	13,000				

STATE OF NEW YORK
COUNTY - St Lawrence
TOWN - Oswegatchie
SWIS - 406489

2 0 1 6 T E N T A T I V E A S S E S S M E N T R O L L
T A X A B L E SECTION OF THE ROLL - 1

PAGE 393
VALUATION DATE-JUL 01, 2015
TAXABLE STATUS DATE-MAR 01, 2016

TAX MAP NUMBER SEQUENCE
UNIFORM PERCENT OF VALUE IS 100.00
UNIFORM PERCENT OF VALUE IS 100.00

TAX MAP PARCEL NUMBER	PROPERTY LOCATION & CLASS	ASSESSMENT	EXEMPTION CODE	COUNTY	TOWN	SCHOOL
CURRENT OWNERS NAME	SCHOOL DISTRICT	LAND	TAX DESCRIPTION	TAXABLE VALUE		
CURRENT OWNERS ADDRESS	PARCEL SIZE/GRID COORD	TOTAL	SPECIAL DISTRICTS	ACCOUNT NO.		

70.002-1-22	633 Haggert Rd			70.002-1-22		*****
70.002-1-22	240 Rural res		Basic Star 41854	0	0	1- 41-10
Defoe Brenda Carrie	Ogdensburg Csd 401200	29,000	COUNTY TAXABLE VALUE	55,000	0	30,000
633 Haggert Rd	ACRES 36.90	55,000	TOWN TAXABLE VALUE	55,000		
Ogdensburg, NY 13669	EAST-0181970 NRTH-1693616		SCHOOL TAXABLE VALUE	25,000		
	DEED BOOK 1069 PG-716		FD029 Oswegatchie Fire Pro	55,000 TO M		
	FULL MARKET VALUE	55,000				

70.002-1-23.1	5828 Sh 37			70.002-1-23.1		*****
70.002-1-23.1	210 1 Family Res		Basic Star 41854	0	0	1- 66-10
Davis Mark	Ogdensburg Csd 401200	26,400	COUNTY TAXABLE VALUE	115,000	0	30,000
Davis Shelly	ACRES 7.40	115,000	TOWN TAXABLE VALUE	115,000		
5828 State Highway 37	EAST-0180688 NRTH-1695226		SCHOOL TAXABLE VALUE	85,000		
Ogdensburg, NY 13669	DEED BOOK 984 PG-00780		FD029 Oswegatchie Fire Pro	115,000 TO M		
	FULL MARKET VALUE	115,000				

70.002-1-24.1	5800 Sh 37			70.002-1-24.1		*****
70.002-1-24.1	210 1 Family Res		Basic Star 41854	0	0	1-102- 7
Melendes Sharon J	Ogdensburg Csd 401200	25,000	COUNTY TAXABLE VALUE	72,000	0	30,000
5800 State Highway 37	Re:0902sp52000	72,000	TOWN TAXABLE VALUE	72,000		
Ogdensburg, NY 13669	ACRES 7.10		SCHOOL TAXABLE VALUE	42,000		
	EAST-0180492 NRTH-1695126		FD029 Oswegatchie Fire Pro	72,000 TO M		
	DEED BOOK 2002 PG-15368					
	FULL MARKET VALUE	72,000				

70.002-1-25	665 Haggert Rd			70.002-1-25		*****
70.002-1-25	312 Vac w/imprv		COUNTY TAXABLE VALUE	49,000		1- 65- 6.2
Richardson Harry F	Ogdensburg Csd 401200	19,000	TOWN TAXABLE VALUE	49,000		
Richardson Cheryl L	Re:022011sp49400	49,000	SCHOOL TAXABLE VALUE	49,000		
5770A State Highway 37	ACRES 14.90		AG001 Ag Dist #1	.00 MT		
Ogdensburg, NY 13669	EAST-0183466 NRTH-1693077		FD029 Oswegatchie Fire Pro	49,000 TO M		
	DEED BOOK 2011 PG-2369					
	FULL MARKET VALUE	49,000				

70.002-1-26.2	478 Haggert Rd			70.002-1-26.2		*****
70.002-1-26.2	270 Mfg housing		COUNTY TAXABLE VALUE	40,000		1-103-17.12
Ladouceur Daniel J	Ogdensburg Csd 401200	12,100	TOWN TAXABLE VALUE	40,000		
478 Haggert Rd	FRNT 200.00 DPTH 215.00	40,000	SCHOOL TAXABLE VALUE	40,000		
Ogdensburg, NY 13669	EAST-0182113 NRTH-1689321		AG001 Ag Dist #1	.00 MT		
	DEED BOOK 959 PG-00158		FD029 Oswegatchie Fire Pro	40,000 TO M		
	FULL MARKET VALUE	40,000				

STATE OF NEW YORK
COUNTY - St Lawrence
TOWN - Oswegatchie
SWIS - 406489

2 0 1 6 T E N T A T I V E A S S E S S M E N T R O L L
T A X A B L E SECTION OF THE ROLL - 1

PAGE 394
VALUATION DATE-JUL 01, 2015
TAXABLE STATUS DATE-MAR 01, 2016

TAX MAP NUMBER SEQUENCE
UNIFORM PERCENT OF VALUE IS 100.00
UNIFORM PERCENT OF VALUE IS 100.00

TAX MAP PARCEL NUMBER	PROPERTY LOCATION & CLASS	ASSESSMENT	EXEMPTION CODE	COUNTY	TOWN	SCHOOL
CURRENT OWNERS NAME	SCHOOL DISTRICT	LAND	TAX DESCRIPTION	TAXABLE VALUE		
CURRENT OWNERS ADDRESS	PARCEL SIZE/GRID COORD	TOTAL	SPECIAL DISTRICTS	ACCOUNT NO.		

70.002-1-26.11	450 Haggert Rd			70.002-1-26.11		*****
Ladouceur Daniel J	210 1 Family Res		Basic Star 41854	0	0	1-103-17.11
Ladouceur Nancy J	Ogdensburg Csd 401200	20,400	COUNTY TAXABLE VALUE	90,000		
478 Haggert Rd	ACRES 26.40	90,000	TOWN TAXABLE VALUE	90,000		
Ogdensburg, NY 13669	EAST-0182067 NRTH-1688838		SCHOOL TAXABLE VALUE	60,000		
	DEED BOOK 1093 PG-714		AG001 Ag Dist #1	.00 MT		
	FULL MARKET VALUE	90,000	FD029 Oswegatchie Fire Pro	90,000 TO M		

70.002-1-26.12	Haggert Rd			70.002-1-26.12		*****
Reese Timothy J Sr	322 Rural vac>10		COUNTY TAXABLE VALUE	13,000		
Reese Laurelynn A	Ogdensburg Csd 401200	13,000	TOWN TAXABLE VALUE	13,000		
901 Ford Ave	FRNT 347.00 DPTH	13,000	SCHOOL TAXABLE VALUE	13,000		
Ogdensburg, NY 13669	ACRES 10.10		AG001 Ag Dist #1	.00 MT		
	EAST-0181443 NRTH-1689696		FD029 Oswegatchie Fire Pro	13,000 TO M		
	DEED BOOK 2004 PG-14224					
	FULL MARKET VALUE	13,000				

70.002-1-27.121	5770B Sh 37			70.002-1-27.121		*****
Richardson Harry F	210 1 Family Res		COUNTY TAXABLE VALUE	100,000		
Richardson Cheryl L	Ogdensburg Csd 401200	26,000	TOWN TAXABLE VALUE	100,000		
5770B State Highway 37	Re:0812sp130000	100,000	SCHOOL TAXABLE VALUE	100,000		
Ogdensburg, NY 13669	ACRES 9.90		FD029 Oswegatchie Fire Pro	100,000 TO M		
	EAST-0180919 NRTH-1694214					
	DEED BOOK 2014 PG-14622					
	FULL MARKET VALUE	100,000				

70.002-1-28	5790 Sh 37			70.002-1-28		*****
Richardson Harry Frank	449 Other Storag		COUNTY TAXABLE VALUE	90,000		1- 66-10
Richardson Cheryl L	Ogdensburg Csd 401200	21,800	TOWN TAXABLE VALUE	90,000		
5770A State Highway 37	ACRES 4.80	90,000	SCHOOL TAXABLE VALUE	90,000		
Ogdensburg, NY 13669	EAST-0180387 NRTH-1695000		FD029 Oswegatchie Fire Pro	90,000 TO M		
	DEED BOOK 2001 PG-10703					
	FULL MARKET VALUE	90,000				

70.002-2-1.1	438 Lee Rd			70.002-2-1.1		*****
Martel Glory P (Lu)	312 Vac w/imprv		COUNTY TAXABLE VALUE	50,000		1-106-16
404 Mansion Ave	Ogdensburg Csd 401200	18,300	TOWN TAXABLE VALUE	50,000		
Ogdensburg, NY 13669	ACRES 21.30	50,000	SCHOOL TAXABLE VALUE	50,000		
	EAST-0185704 NRTH-1694530		AG001 Ag Dist #1	.00 MT		
	DEED BOOK 2003 PG-18		FD029 Oswegatchie Fire Pro	50,000 TO M		
	FULL MARKET VALUE	50,000				

STATE OF NEW YORK
 COUNTY - St Lawrence
 TOWN - Oswegatchie
 SWIS - 406489

2 0 1 6 T E N T A T I V E A S S E S S M E N T R O L L
 T A X A B L E SECTION OF THE ROLL - 1

PAGE 395
 VALUATION DATE-JUL 01, 2015
 TAXABLE STATUS DATE-MAR 01, 2016

TAX MAP NUMBER SEQUENCE
 UNIFORM PERCENT OF VALUE IS 100.00
 UNIFORM PERCENT OF VALUE IS 100.00

TAX MAP PARCEL NUMBER	PROPERTY LOCATION & CLASS	ASSESSMENT	EXEMPTION CODE	COUNTY	TOWN	SCHOOL	ACCOUNT NO.
CURRENT OWNERS NAME	SCHOOL DISTRICT	LAND	TAX DESCRIPTION	TAXABLE VALUE			
CURRENT OWNERS ADDRESS	PARCEL SIZE/GRID COORD	TOTAL	SPECIAL DISTRICTS				

70.002-2-1.2	426 Lee Rd			70.002-2-1.2			*****
Questel Thomas R	210 1 Family Res		Basic Star 41854	0	0	0	1-106-16.2
Questel Judith M	Ogdensburg Csd 401200	12,500	COUNTY TAXABLE VALUE	80,000			
426 Lee Rd	FRNT 300.00 DPTH	80,000	TOWN TAXABLE VALUE	80,000			
Ogdensburg, NY 13669	ACRES 1.60		SCHOOL TAXABLE VALUE	50,000			
	EAST-0185528 NRTH-1694155		AG001 Ag Dist #1	.00 MT			
	DEED BOOK 1073 PG-846		FD029 Oswegatchie Fire Pro	80,000 TO M			
	FULL MARKET VALUE	80,000					

70.002-2-3.1	Lee Rd			70.002-2-3.1			*****
Royal-J-Acres, LLC	105 Vac farmland		COUNTY TAXABLE VALUE	33,800			1- 33- 3.2
47 McGowan Rd	Ogdensburg Csd 401200	33,800	TOWN TAXABLE VALUE	33,800			
Ogdensburg, NY 13669	Re:ag Land	33,800	SCHOOL TAXABLE VALUE	33,800			
	ACRES 74.30		AG001 Ag Dist #1	.00 MT			
	EAST-0186854 NRTH-1694891		FD029 Oswegatchie Fire Pro	33,800 TO M			
	DEED BOOK 2003 PG-20175						
	FULL MARKET VALUE	33,800					

70.002-2-3.2	Lee Rd			70.002-2-3.2			*****
Douglas Thomas	314 Rural vac<10		COUNTY TAXABLE VALUE	100			
370 Lee Rd	Ogdensburg Csd 401200	100	TOWN TAXABLE VALUE	100			
Ogdensburg, NY 13669	Re:#70.002-2-4.2	100	SCHOOL TAXABLE VALUE	100			
	(Different Sch Dist)		AG001 Ag Dist #1	.00 MT			
	FRNT 1.00 DPTH 302.00		FD029 Oswegatchie Fire Pro	100 TO M			
	EAST-0186320 NRTH-1693400						
	DEED BOOK 2012 PG-6508						
	FULL MARKET VALUE	100					

70.002-2-4.1	Monkey Hill Rd			70.002-2-4.1			*****
Johnson Andrew	910 Priv forest		COUNTY TAXABLE VALUE	24,000			1- 65-15
Morley Lawrence M & Amy L	Heuvelton Centr 406404	24,000	TOWN TAXABLE VALUE	24,000			
% Andrew Johnson	ACRES 38.80	24,000	SCHOOL TAXABLE VALUE	24,000			
PO Box 1181	EAST-0187268 NRTH-1693665		AG001 Ag Dist #1	.00 MT			
Ogdensburg, NY 13669	DEED BOOK 2007 PG-769		FD029 Oswegatchie Fire Pro	24,000 TO M			
	FULL MARKET VALUE	24,000					

70.002-2-4.2	370 Lee Rd			70.002-2-4.2			*****
Douglas Thomas	210 1 Family Res		Basic Star 41854	0	0	0	30,000
370 Lee Rd	Heuvelton Centr 406404	12,600	VET COM C 41132	0	20,000	0	0
Ogdensburg, NY 13669	Re:Raised Ranch w/det gar	140,000	VET DIS T 41143	0	0	30,000	0
	0512sp150000		VET DIS C 41142	0	40,000	0	0
	FRNT 300.00 DPTH		VET COM T 41133	0	0	15,000	0
	ACRES 1.90		COUNTY TAXABLE VALUE	80,000			
	EAST-0186403 NRTH-1693290		TOWN TAXABLE VALUE	95,000			
	DEED BOOK 2012 PG-6508		SCHOOL TAXABLE VALUE	110,000			
	FULL MARKET VALUE	140,000	AG001 Ag Dist #1	.00 MT			
			FD029 Oswegatchie Fire Pro	140,000 TO M			

STATE OF NEW YORK
COUNTY - St Lawrence
TOWN - Oswegatchie
SWIS - 406489

2 0 1 6 T E N T A T I V E A S S E S S M E N T R O L L
T A X A B L E SECTION OF THE ROLL - 1

PAGE 396
VALUATION DATE-JUL 01, 2015
TAXABLE STATUS DATE-MAR 01, 2016

TAX MAP NUMBER SEQUENCE
UNIFORM PERCENT OF VALUE IS 100.00
UNIFORM PERCENT OF VALUE IS 100.00

TAX MAP PARCEL NUMBER	PROPERTY LOCATION & CLASS	ASSESSMENT	EXEMPTION CODE	COUNTY	TOWN	SCHOOL
CURRENT OWNERS NAME	SCHOOL DISTRICT	LAND	TAX DESCRIPTION	TAXABLE VALUE		
CURRENT OWNERS ADDRESS	PARCEL SIZE/GRID COORD	TOTAL	SPECIAL DISTRICTS	ACCOUNT NO.		
***** 70.002-2-6 *****						
	95 Monkey Hill Rd					1- 32- 7
70.002-2-6	240 Rural res		Enhanced S 41834	0	0	65,300
Peccolo Joseph	Heuvelton Centr 406404	20,300	COUNTY TAXABLE VALUE		150,000	
Peccolo Mary	ACRES 17.30	150,000	TOWN TAXABLE VALUE		150,000	
95 Monkey Hill Rd	EAST-0188127 NRTH-1694537		SCHOOL TAXABLE VALUE		84,700	
Ogdensburg, NY 13669	DEED BOOK 00978 PG-00860		AG001 Ag Dist #1		.00 MT	
	FULL MARKET VALUE	150,000	FD029 Oswegatchie Fire Pro		150,000 TO M	
***** 70.002-2-7 *****						
	123 Monkey Hill Rd					1- 92- 3
70.002-2-7	114 Sheep farm		Ag Buildin 41700	0	15,300	15,300
Fraley James R	Ogdensburg Csd 401200	25,700	Basic Star 41854	0	0	30,000
Fraley Judith	Re:0306sp165000	190,000	VET DIS T 41143	0	0	0
123 Monkey Hill Rd	ACRES 30.30		VET COM T 41133	0	0	15,000
Ogdensburg, NY 13669	EAST-0188015 NRTH-1695595		VET DIS C 41142	0	40,000	0
	DEED BOOK 2006 PG-4231		VET COM C 41132	0	20,000	0
MAY BE SUBJECT TO PAYMENT	FULL MARKET VALUE	190,000	COUNTY TAXABLE VALUE		114,700	
UNDER RPTL483 UNTIL 2019			TOWN TAXABLE VALUE		129,700	
			SCHOOL TAXABLE VALUE		144,700	
			AG001 Ag Dist #1		.00 MT	
			FD029 Oswegatchie Fire Pro		190,000 TO M	
***** 70.002-2-8.1 *****						
	Monkey Hill Rd					1- 74-14.1
70.002-2-8.1	311 Res vac land		COUNTY TAXABLE VALUE		1,000	
Jameson Amy S	Ogdensburg Csd 401200	1,000	TOWN TAXABLE VALUE		1,000	
604 Crescent St	FRNT 100.00 DPTH 100.00	1,000	SCHOOL TAXABLE VALUE		1,000	
Ogdensburg, NY 13669-2626	EAST-0189692 NRTH-1695354		AG001 Ag Dist #1		.00 MT	
	DEED BOOK 2015 PG-6421		FD029 Oswegatchie Fire Pro		1,000 TO M	
	FULL MARKET VALUE	1,000				
***** 70.002-2-8.21 *****						
	Monkey Hill Rd					1- 74-14.2
70.002-2-8.21	321 Abandoned ag		COUNTY TAXABLE VALUE		25,000	
Gillman Patrick D Jr	Ogdensburg Csd 401200	25,000	TOWN TAXABLE VALUE		25,000	
181 Monkey Hill Rd	ACRES 45.70	25,000	SCHOOL TAXABLE VALUE		25,000	
Ogdensburg, NY 13669-4436	EAST-0188554 NRTH-1695994		AG001 Ag Dist #1		.00 MT	
	DEED BOOK 1083 PG-700		FD029 Oswegatchie Fire Pro		25,000 TO M	
	FULL MARKET VALUE	25,000				
***** 70.002-2-8.221 *****						
	Monkey Hill Rd					
70.002-2-8.221	314 Rural vac<10		COUNTY TAXABLE VALUE		10,700	
Gillman Tamra J	Ogdensburg Csd 401200	10,700	TOWN TAXABLE VALUE		10,700	
PO Box 17	FRNT 174.00 DPTH	10,700	SCHOOL TAXABLE VALUE		10,700	
Norfolk, NY 13667-0017	ACRES 2.40		AG001 Ag Dist #1		.00 MT	
	EAST-0189471 NRTH-1695387		FD029 Oswegatchie Fire Pro		10,700 TO M	
	DEED BOOK 1099 PG-642					
	FULL MARKET VALUE	10,700				

STATE OF NEW YORK
COUNTY - St Lawrence
TOWN - Oswegatchie
SWIS - 406489

2 0 1 6 T E N T A T I V E A S S E S S M E N T R O L L
T A X A B L E SECTION OF THE ROLL - 1

PAGE 397
VALUATION DATE-JUL 01, 2015
TAXABLE STATUS DATE-MAR 01, 2016

TAX MAP NUMBER SEQUENCE
UNIFORM PERCENT OF VALUE IS 100.00
UNIFORM PERCENT OF VALUE IS 100.00

TAX MAP PARCEL NUMBER	PROPERTY LOCATION & CLASS	ASSESSMENT	EXEMPTION CODE	COUNTY	TOWN	SCHOOL
CURRENT OWNERS NAME	SCHOOL DISTRICT	LAND	TAX DESCRIPTION	TAXABLE VALUE		
CURRENT OWNERS ADDRESS	PARCEL SIZE/GRID COORD	TOTAL	SPECIAL DISTRICTS	ACCOUNT NO.		

70.002-2-8.222	145 Monkey Hill Rd			70.002-2-8.222	*****	
Gillman Randi E	210 1 Family Res		Basic Star 41854	0	0	0 30,000
145 Monkey Hill Rd	Ogdensburg Csd 401200	12,300	COUNTY TAXABLE VALUE	49,000		
Ogdensburg, NY 13669	FRNT 209.00 DPTH 209.00	49,000	TOWN TAXABLE VALUE	49,000		
	BANK8888830		SCHOOL TAXABLE VALUE	19,000		
	EAST-0189418 NRTH-1695172		AG001 Ag Dist #1	.00 MT		
	DEED BOOK 2010 PG-4265		FD029 Oswegatchie Fire Pro	49,000 TO M		
	FULL MARKET VALUE	49,000	*****			

70.002-2-9.2	144 Monkey Hill Rd			70.002-2-9.2	*****	
Fitzpatrick Michael	210 1 Family Res		Basic Star 41854	0	0	0 30,000
Fitzpatrick Marie	Heuvelton Centr 406404	15,400	COUNTY TAXABLE VALUE	110,000		
144 Monkey Hill Rd	FRNT 593.00 DPTH	110,000	TOWN TAXABLE VALUE	110,000		
Ogdensburg, NY 13669	ACRES 7.40		SCHOOL TAXABLE VALUE	80,000		
	EAST-0189679 NRTH-1694907		AG001 Ag Dist #1	.00 MT		
	DEED BOOK 1034 PG-00554		FD029 Oswegatchie Fire Pro	110,000 TO M		
	FULL MARKET VALUE	110,000	*****			

70.002-2-9.11	593 Lovejoy Rd			70.002-2-9.11	*****	
Seaway Timber Harvesting	321 Abandoned ag		COUNTY TAXABLE VALUE	40,000	1- 65-11.1	
15121 State Highway 37	Heuvelton Centr 406404	40,000	TOWN TAXABLE VALUE	40,000		
Massena, NY 13662	Re:Abandoned Silo	40,000	SCHOOL TAXABLE VALUE	40,000		
	ACRES 103.40		AG001 Ag Dist #1	.00 MT		
	EAST-0190845 NRTH-1694489		FD029 Oswegatchie Fire Pro	40,000 TO M		
	DEED BOOK 2004 PG-15270		FULL MARKET VALUE	40,000	*****	

70.002-2-9.12	124 Monkey Hill Rd			70.002-2-9.12	*****	
Fraley James R	105 Vac farmland		COUNTY TAXABLE VALUE	30,000		
Fraley Judith	Heuvelton Centr 406404	30,000	TOWN TAXABLE VALUE	30,000		
123 Monkey Hill Rd	Re:122011sp38000vac	30,000	SCHOOL TAXABLE VALUE	30,000		
Ogdensburg, NY 13669	FRNT 682.00 DPTH		AG001 Ag Dist #1	.00 MT		
	ACRES 39.20		FD029 Oswegatchie Fire Pro	30,000 TO M		
	EAST-0189894 NRTH-1693690		FULL MARKET VALUE	30,000	*****	
	DEED BOOK 2010 PG-18311		*****			

70.002-2-10.12	596,598 Lovejoy Rd			70.002-2-10.12	*****	
Blackburn Georgia Ann	271 Mfg housings		Basic Star 41854	0	0	0 30,000
596 Lovejoy Rd	Heuvelton Centr 406404	13,300	COUNTY TAXABLE VALUE	85,000		
Ogdensburg, NY 13669	FRNT 242.00 DPTH	85,000	TOWN TAXABLE VALUE	85,000		
	ACRES 3.20 BANK8888830		SCHOOL TAXABLE VALUE	55,000		
	EAST-0191834 NRTH-1693053		AG001 Ag Dist #1	.00 MT		
	DEED BOOK 2001 PG-15000		FD029 Oswegatchie Fire Pro	85,000 TO M		
	FULL MARKET VALUE	85,000	*****			

STATE OF NEW YORK
 COUNTY - St Lawrence
 TOWN - Oswegatchie
 SWIS - 406489

2 0 1 6 T E N T A T I V E A S S E S S M E N T R O L L
 T A X A B L E SECTION OF THE ROLL - 1

PAGE 398
 VALUATION DATE-JUL 01, 2015
 TAXABLE STATUS DATE-MAR 01, 2016

TAX MAP NUMBER SEQUENCE
 UNIFORM PERCENT OF VALUE IS 100.00
 UNIFORM PERCENT OF VALUE IS 100.00

TAX MAP PARCEL NUMBER	PROPERTY LOCATION & CLASS	ASSESSMENT	EXEMPTION CODE	COUNTY	TOWN	SCHOOL
CURRENT OWNERS NAME	SCHOOL DISTRICT	LAND	TAX DESCRIPTION	TAXABLE VALUE		
CURRENT OWNERS ADDRESS	PARCEL SIZE/GRID COORD	TOTAL	SPECIAL DISTRICTS	ACCOUNT NO.		

70.002-2-11.11	565 Lovejoy Rd			70.002-2-11.11		*****
Otis Barbara A (LU)	210 1 Family Res		Basic Star 41854	0	0	1- 79-11
Otis William	Heuvelton Centr 406404	12,400	COUNTY TAXABLE VALUE	55,000		
565 Lovejoy Rd	FRNT 220.00 DPTH 204.00	55,000	TOWN TAXABLE VALUE	55,000		
Ogdensburg, NY 13669	EAST-0190902 NRTH-1692775		SCHOOL TAXABLE VALUE	25,000		
	DEED BOOK 1117 PG-222		AG001 Ag Dist #1	.00 MT		
	FULL MARKET VALUE	55,000	FD029 Oswegatchie Fire Pro	55,000 TO M		

70.002-2-11.12	557 Lovejoy Rd			70.002-2-11.12		*****
Bleau Mary M	210 1 Family Res		Basic Star 41854	0	0	1- 79-11
557 Lovejoy Rd	Heuvelton Centr 406404	12,400	COUNTY TAXABLE VALUE	100,000		
Ogdensburg, NY 13669	Re:DW o/FB	100,000	TOWN TAXABLE VALUE	100,000		
	FRNT 351.00 DPTH 180.00		SCHOOL TAXABLE VALUE	70,000		
	ACRES 1.50		AG001 Ag Dist #1	.00 MT		
	EAST-0190702 NRTH-1692588		FD029 Oswegatchie Fire Pro	100,000 TO M		
	DEED BOOK 2013 PG-19880					
	FULL MARKET VALUE	100,000				

70.002-2-12	569 Lovejoy Rd			70.002-2-12		*****
Frederick Brian J	312 Vac w/imprv		COUNTY TAXABLE VALUE	15,000		1- 65-11.2
619 Albany Ave	Heuvelton Centr 406404	7,000	TOWN TAXABLE VALUE	15,000		
Ogdensburg, NY 13669	Re:Garage	15,000	SCHOOL TAXABLE VALUE	15,000		
	MH destroyed by fire 3/05		AG001 Ag Dist #1	.00 MT		
	FRNT 104.00 DPTH 180.00		FD029 Oswegatchie Fire Pro	15,000 TO M		
	EAST-0191018 NRTH-1692895					
	DEED BOOK 2015 PG-6093					
	FULL MARKET VALUE	15,000				

70.002-2-13	554 Lovejoy Rd			70.002-2-13		*****
Ashley Allen	270 Mfg housing		Basic Star 41854	0	0	1- 49- 3.2
Montroy Mary	Heuvelton Centr 406404	12,900	COUNTY TAXABLE VALUE	42,000		
554 Lovejoy Rd	FRNT 300.00 DPTH	42,000	TOWN TAXABLE VALUE	42,000		
Ogdensburg, NY 13669	ACRES 2.40 BANK8888869		SCHOOL TAXABLE VALUE	12,000		
	EAST-0190887 NRTH-1692320		AG001 Ag Dist #1	.00 MT		
	DEED BOOK 992 PG-00930		FD029 Oswegatchie Fire Pro	42,000 TO M		
	FULL MARKET VALUE	42,000				

70.002-2-14	528 Lovejoy Rd			70.002-2-14		*****
Reynolds Patrick F	210 1 Family Res		Basic Star 41854	0	0	1- 45-11.2
Reynolds Renee M	Heuvelton Centr 406404	12,200	COUNTY TAXABLE VALUE	100,000		
528 Lovejoy Rd	Re:Raised Ranch w/det gar	100,000	TOWN TAXABLE VALUE	100,000		
Ogdensburg, NY 13669	Re:Contaminated Well		SCHOOL TAXABLE VALUE	70,000		
	FRNT 206.00 DPTH 210.00		AG001 Ag Dist #1	.00 MT		
	ACRES 1.00		FD029 Oswegatchie Fire Pro	100,000 TO M		
	EAST-0190420 NRTH-1692006					
	DEED BOOK 2015 PG-5654					
	FULL MARKET VALUE	100,000				

STATE OF NEW YORK
COUNTY - St Lawrence
TOWN - Oswegatchie
SWIS - 406489

2 0 1 6 T E N T A T I V E A S S E S S M E N T R O L L
T A X A B L E SECTION OF THE ROLL - 1

PAGE 399
VALUATION DATE-JUL 01, 2015
TAXABLE STATUS DATE-MAR 01, 2016

TAX MAP NUMBER SEQUENCE
UNIFORM PERCENT OF VALUE IS 100.00
UNIFORM PERCENT OF VALUE IS 100.00

TAX MAP PARCEL NUMBER	PROPERTY LOCATION & CLASS	ASSESSMENT	EXEMPTION CODE	COUNTY	TOWN	SCHOOL
CURRENT OWNERS NAME	SCHOOL DISTRICT	LAND	TAX DESCRIPTION	TAXABLE VALUE		
CURRENT OWNERS ADDRESS	PARCEL SIZE/GRID COORD	TOTAL	SPECIAL DISTRICTS	ACCOUNT NO.		

490,492 Lovejoy Rd				70.002-2-15.1	*****	
70.002-2-15.1	240 Rural res		COUNTY TAXABLE VALUE	90,000	1- 45-11.1	
Farrell Richard J	Heuvelton Centr 406404	40,000	TOWN TAXABLE VALUE	90,000		
578 State Highway 34	Re:#492-Francis Lisiewski	90,000	SCHOOL TAXABLE VALUE	90,000		
Hannibal, NY 13074	18500 M.H.		AG001 Ag Dist #1	.00 MT		
	ACRES 66.30		FD029 Oswegatchie Fire Pro	90,000 TO M		
	EAST-0190046 NRTH-1691023					
	DEED BOOK 986 PG-01073					
	FULL MARKET VALUE	90,000				

70.002-2-15.2	Lovejoy Rd		COUNTY TAXABLE VALUE	6,000	*****	
Reynolds Patrick	314 Rural vac<10		TOWN TAXABLE VALUE	6,000		
Reynolds Renee M	Heuvelton Centr 406404	6,000	SCHOOL TAXABLE VALUE	6,000		
528 Lovejoy Rd	FRNT 290.00 DPTH 210.00	6,000	AG001 Ag Dist #1	.00 MT		
Ogdensburg, NY 13669	ACRES 1.40		FD029 Oswegatchie Fire Pro	6,000 TO M		
	EAST-0190598 NRTH-1692170					
	DEED BOOK 2002 PG-7490					
	FULL MARKET VALUE	6,000				

70.002-2-17	246 Lee Rd		Basic Star 41854	0	1- 59- 2	*****
Hooper Dorothy J	210 1 Family Res		COUNTY TAXABLE VALUE	45,000	0	30,000
246 Lee Rd	Heuvelton Centr 406404	10,900	TOWN TAXABLE VALUE	45,000		
Ogdensburg, NY 13669	0512sp40000	45,000	SCHOOL TAXABLE VALUE	15,000		
	FRNT 200.00 DPTH 150.00		AG001 Ag Dist #1	.00 MT		
	EAST-0188530 NRTH-1690856		FD029 Oswegatchie Fire Pro	45,000 TO M		
	DEED BOOK 2012 PG-7848					
	FULL MARKET VALUE	45,000				

70.002-2-18	250 Lee Rd		Enhanced S 41834	0	1- 55-15	*****
Howes Gerald	210 1 Family Res		COUNTY TAXABLE VALUE	85,000	0	65,300
250 Lee Rd	Heuvelton Centr 406404	12,200	TOWN TAXABLE VALUE	85,000		
Ogdensburg, NY 13669	Re:Ranch w/att gar	85,000	SCHOOL TAXABLE VALUE	19,700		
	ACRES 1.00		AG001 Ag Dist #1	.00 MT		
	EAST-0188416 NRTH-1691022		FD029 Oswegatchie Fire Pro	85,000 TO M		
	DEED BOOK 681 PG-00280					
	FULL MARKET VALUE	85,000				

70.002-2-19	262 Lee Rd		Enhanced S 41834	0	1- 41-11	*****
Mills Mary	210 1 Family Res		COUNTY TAXABLE VALUE	40,000	0	40,000
262 Lee Rd	Heuvelton Centr 406404	10,300	TOWN TAXABLE VALUE	40,000		
Ogdensburg, NY 13669	Re:Small Ranch	40,000	SCHOOL TAXABLE VALUE	0		
	FRNT 138.00 DPTH 209.00		AG001 Ag Dist #1	.00 MT		
	EAST-0188305 NRTH-1691164		FD029 Oswegatchie Fire Pro	40,000 TO M		
	DEED BOOK 960 PG-00512					
	FULL MARKET VALUE	40,000				

STATE OF NEW YORK
COUNTY - St Lawrence
TOWN - Oswegatchie
SWIS - 406489

2 0 1 6 T E N T A T I V E A S S E S S M E N T R O L L
T A X A B L E SECTION OF THE ROLL - 1

PAGE 400
VALUATION DATE-JUL 01, 2015
TAXABLE STATUS DATE-MAR 01, 2016

TAX MAP NUMBER SEQUENCE
UNIFORM PERCENT OF VALUE IS 100.00
UNIFORM PERCENT OF VALUE IS 100.00

TAX MAP PARCEL NUMBER	PROPERTY LOCATION & CLASS	ASSESSMENT	EXEMPTION CODE	COUNTY	TOWN	SCHOOL
CURRENT OWNERS NAME	SCHOOL DISTRICT	LAND	TAX DESCRIPTION	TAXABLE VALUE		
CURRENT OWNERS ADDRESS	PARCEL SIZE/GRID COORD	TOTAL	SPECIAL DISTRICTS	ACCOUNT NO.		

70.002-2-20	266 Lee Rd			70.002-2-20	*****	
Ryor Bryan	210 1 Family Res		COUNTY TAXABLE VALUE		1- 71- 5	
Ogdensburg, NY 13669-4435	Heuvelton Centr 406404	10,800	TOWN TAXABLE VALUE	80,000		
	Re:Ranch w/att gar	80,000	SCHOOL TAXABLE VALUE	80,000		
	Re:2004sp65000		AG001 Ag Dist #1	.00 MT		
	FRNT 150.00 DPTH 200.00		FD029 Oswegatchie Fire Pro	80,000 TO M		
	BANK8888830					
	EAST-0188203 NRTH-1691267					
	DEED BOOK 2004 PG-11325					
	FULL MARKET VALUE	80,000				

70.002-2-21	272 Lee Rd			70.002-2-21	*****	
Lira Michael J	210 1 Family Res		Basic Star 41854	0	1- 30- 1	
Ogdensburg, NY 13669	Heuvelton Centr 406404	10,900	COUNTY TAXABLE VALUE	100,000	0	30,000
	Re:Ranch w/att gar	100,000	TOWN TAXABLE VALUE	100,000		
	FRNT 150.00 DPTH 209.00		SCHOOL TAXABLE VALUE	70,000		
	EAST-0188083 NRTH-1691387		AG001 Ag Dist #1	.00 MT		
	DEED BOOK 1105 PG-637		FD029 Oswegatchie Fire Pro	100,000 TO M		
	FULL MARKET VALUE	100,000				

70.002-2-23.1	292 Lee Rd			70.002-2-23.1	*****	
Ashley Timothy M	210 1 Family Res		Basic Star 41854	0	1- 26- 5	
Ogdensburg, NY 13669	Heuvelton Centr 406404	12,000	COUNTY TAXABLE VALUE	100,000	0	30,000
	Re:Ranch w/det gar	100,000	TOWN TAXABLE VALUE	100,000		
	FRNT 200.00 DPTH 200.00		SCHOOL TAXABLE VALUE	70,000		
	EAST-0187770 NRTH-1691754		AG001 Ag Dist #1	.00 MT		
	DEED BOOK 862 PG-00249		FD029 Oswegatchie Fire Pro	100,000 TO M		
	FULL MARKET VALUE	100,000				

70.002-2-24	300 Lee Rd			70.002-2-24	*****	
Reynolds Michael D	210 1 Family Res		Basic Star 41854	0	1- 85- 3	
Ogdensburg, NY 13669	Heuvelton Centr 406404	10,600	COUNTY TAXABLE VALUE	60,000	0	30,000
	Re:Ranch w/det gar	60,000	TOWN TAXABLE VALUE	60,000		
	FRNT 145.00 DPTH 200.00		SCHOOL TAXABLE VALUE	30,000		
	EAST-0187656 NRTH-1691890		AG001 Ag Dist #1	.00 MT		
	DEED BOOK 1055 PG-55		FD029 Oswegatchie Fire Pro	60,000 TO M		
	FULL MARKET VALUE	60,000				

70.002-2-25	308 Lee Rd			70.002-2-25	*****	
Reynolds Michael D	312 Vac w/imprv		COUNTY TAXABLE VALUE	35,000	1- 93- 8	
Ogdensburg, NY 13669	Heuvelton Centr 406404	8,400	TOWN TAXABLE VALUE	35,000		
	Re:Pole Barn 30'x60'	35,000	SCHOOL TAXABLE VALUE	35,000		
	FRNT 100.00 DPTH 200.00		AG001 Ag Dist #1	.00 MT		
	EAST-0187486 NRTH-1692055		FD029 Oswegatchie Fire Pro	35,000 TO M		
	DEED BOOK 2004 PG-21574					
	FULL MARKET VALUE	35,000				

STATE OF NEW YORK
 COUNTY - St Lawrence
 TOWN - Oswegatchie
 SWIS - 406489

2 0 1 6 T E N T A T I V E A S S E S S M E N T R O L L
 T A X A B L E SECTION OF THE ROLL - 1

PAGE 401
 VALUATION DATE-JUL 01, 2015
 TAXABLE STATUS DATE-MAR 01, 2016

TAX MAP NUMBER SEQUENCE
 UNIFORM PERCENT OF VALUE IS 100.00
 UNIFORM PERCENT OF VALUE IS 100.00

TAX MAP PARCEL NUMBER	PROPERTY LOCATION & CLASS	ASSESSMENT	EXEMPTION CODE-----	COUNTY-----	TOWN-----	SCHOOL
CURRENT OWNERS NAME	SCHOOL DISTRICT	LAND	TAX DESCRIPTION	TAXABLE VALUE	ACCOUNT NO.	
CURRENT OWNERS ADDRESS	PARCEL SIZE/GRID COORD	TOTAL	SPECIAL DISTRICTS			

70.002-2-26	314 Lee Rd			70.002-2-26	*****	
	270 Mfg housing		Basic Star 41854	0	0	0 30,000
Savage Montroy Crystal	Heuvelton Centr 406404	12,000	COUNTY TAXABLE VALUE		43,000	
Savage Kirk	Marriage Certificate on f	43,000	TOWN TAXABLE VALUE		43,000	
314 Lee Rd	FRNT 200.00 DPTH 200.00		SCHOOL TAXABLE VALUE		13,000	
Ogdensburg, NY 13669	EAST-0187373 NRTH-1692179		AG001 Ag Dist #1		.00 MT	
	DEED BOOK 2005 PG-12855		FD029 Oswegatchie Fire Pro		43,000 TO M	
	FULL MARKET VALUE	43,000				

70.002-2-27.1	48 Monkey Hill Rd			70.002-2-27.1	*****	
	270 Mfg housing		COUNTY TAXABLE VALUE		73,000	1- 43- 5
McLaughlin Bradley J	Heuvelton Centr 406404	48,000	TOWN TAXABLE VALUE		73,000	
48 Monkey Hill Rd	ACRES 73.90	73,000	SCHOOL TAXABLE VALUE		73,000	
Ogdensburg, NY 13669	EAST-0188295 NRTH-1692132		AG001 Ag Dist #1		.00 MT	
	DEED BOOK 2001 PG-18801		FD029 Oswegatchie Fire Pro		73,000 TO M	
	FULL MARKET VALUE	73,000				

70.002-2-27.2	282 Lee Rd			70.002-2-27.2	*****	
	311 Res vac land		COUNTY TAXABLE VALUE		12,000	
Leabo James E	Heuvelton Centr 406404	12,000	TOWN TAXABLE VALUE		12,000	
1009 Scotch Bush Rd	FRNT 314.00 DPTH	12,000	SCHOOL TAXABLE VALUE		12,000	
Ogdensburg, NY 13669	ACRES 1.50		AG001 Ag Dist #1		.00 MT	
	EAST-0187939 NRTH-1691570		FD029 Oswegatchie Fire Pro		12,000 TO M	
	DEED BOOK 2013 PG-13339					
	FULL MARKET VALUE	12,000				

70.002-2-28.2	58 Monkey Hill Rd			70.002-2-28.2	*****	
	210 1 Family Res		Basic Star 41854	0	0	0 30,000
McPherson William J	Heuvelton Centr 406404	11,300	COUNTY TAXABLE VALUE		65,000	
58 Monkey Hill Rd	FRNT 172.00 DPTH 200.00	65,000	TOWN TAXABLE VALUE		65,000	
Ogdensburg, NY 13669	EAST-0188018 NRTH-1693494		SCHOOL TAXABLE VALUE		35,000	
	DEED BOOK 1072 PG-237		AG001 Ag Dist #1		.00 MT	
	FULL MARKET VALUE	65,000	FD029 Oswegatchie Fire Pro		65,000 TO M	

70.002-2-28.4	Monkey Hill Rd			70.002-2-28.4	*****	
	321 Abandoned ag		COUNTY TAXABLE VALUE		6,000	1-100- 4.5
Peccolo Joseph	Heuvelton Centr 406404	6,000	TOWN TAXABLE VALUE		6,000	
Peccolo Mary	582x200(d)	6,000	SCHOOL TAXABLE VALUE		6,000	
95 Monkey Hill Rd	FRNT 582.00 DPTH 167.00		AG001 Ag Dist #1		.00 MT	
Ogdensburg, NY 13669	ACRES 2.30		FD029 Oswegatchie Fire Pro		6,000 TO M	
	EAST-0188625 NRTH-1694109					
	DEED BOOK 00979 PG-00134					
	FULL MARKET VALUE	6,000				

STATE OF NEW YORK
COUNTY - St Lawrence
TOWN - Oswegatchie
SWIS - 406489

2 0 1 6 T E N T A T I V E A S S E S S M E N T R O L L
T A X A B L E SECTION OF THE ROLL - 1

PAGE 402
VALUATION DATE-JUL 01, 2015
TAXABLE STATUS DATE-MAR 01, 2016

TAX MAP NUMBER SEQUENCE
UNIFORM PERCENT OF VALUE IS 100.00
UNIFORM PERCENT OF VALUE IS 100.00

TAX MAP PARCEL NUMBER	PROPERTY LOCATION & CLASS	ASSESSMENT	EXEMPTION CODE	COUNTY	TOWN	SCHOOL
CURRENT OWNERS NAME	SCHOOL DISTRICT	LAND	TAX DESCRIPTION	TAXABLE VALUE		
CURRENT OWNERS ADDRESS	PARCEL SIZE/GRID COORD	TOTAL	SPECIAL DISTRICTS	ACCOUNT NO.		

74,76	Monkey Hill Rd			70.002-2-28.31		*****
70.002-2-28.31	271 Mfg housings		Enhanced S 41834	0	0	0 1-100-4.31
Martin Catherine F (LU)	Heuvelton Centr 406404	11,500	COUNTY TAXABLE VALUE	50,000		
76 Monkey Hill Rd	FRNT 200.00 DPTH 200.00	50,000	TOWN TAXABLE VALUE	50,000		
Ogdensburg, NY 13669	ACRES 0.80		SCHOOL TAXABLE VALUE	0		
	EAST-0188281 NRTH-1693748		AG001 Ag Dist #1	.00 MT		
	DEED BOOK 1999 PG-21080		FD029 Oswegatchie Fire Pro	50,000 TO M		
	FULL MARKET VALUE	50,000				

66	Monkey Hill Rd			70.002-2-28.32		*****
70.002-2-28.32	210 1 Family Res		Basic Star 41854	0	0	0 1-100- 4.3
Lottie Lewis L Jr	Heuvelton Centr 406404	11,500	COUNTY TAXABLE VALUE	55,000		
66 Monkey Hill Rd	Re:Small Ranch w/det gar	55,000	TOWN TAXABLE VALUE	55,000		
Ogdensburg, NY 13669	FRNT 200.00 DPTH 175.00		SCHOOL TAXABLE VALUE	25,000		
	ACRES 0.80		AG001 Ag Dist #1	.00 MT		
	EAST-0188142 NRTH-1693618		FD029 Oswegatchie Fire Pro	55,000 TO M		
	DEED BOOK 2005 PG-18364					
	FULL MARKET VALUE	55,000				

82,84	Monkey Hill Rd			70.002-2-28.111		*****
70.002-2-28.111	270 Mfg housing		COUNTY TAXABLE VALUE	50,000		1-100- 4.1
Lowery Vernon A	Heuvelton Centr 406404	26,000	TOWN TAXABLE VALUE	50,000		
185 Walrath Rd	Two Sites	50,000	SCHOOL TAXABLE VALUE	50,000		
Hammond, NY 13646	ACRES 12.20		AG001 Ag Dist #1	.00 MT		
	EAST-0188694 NRTH-1693757		FD029 Oswegatchie Fire Pro	50,000 TO M		
	DEED BOOK 2014 PG-3327					
	FULL MARKET VALUE	50,000				

529	Lovejoy Rd			70.002-2-28.112		*****
70.002-2-28.112	240 Rural res		Basic Star 41854	0	0	0 30,000
Miller Joe A	Heuvelton Centr 406404	32,600	Ag Buildin 41700	0	40,000	40,000 40,000
Miller Mary	ACRES 41.90	125,000	COUNTY TAXABLE VALUE	85,000		
529 Lovejoy Rd	EAST-0189264 NRTH-1693139		TOWN TAXABLE VALUE	85,000		
Ogdensburg, NY 13669	DEED BOOK 2012 PG-5931		SCHOOL TAXABLE VALUE	55,000		
	FULL MARKET VALUE	125,000	AG001 Ag Dist #1	.00 MT		
			FD029 Oswegatchie Fire Pro	125,000 TO M		

MAY BE SUBJECT TO PAYMENT
UNDER RPTL483 UNTIL 2023

STATE OF NEW YORK
 COUNTY - St Lawrence
 TOWN - Oswegatchie
 SWIS - 406489

2 0 1 6 T E N T A T I V E A S S E S S M E N T R O L L
 T A X A B L E SECTION OF THE ROLL - 1

PAGE 403
 VALUATION DATE-JUL 01, 2015
 TAXABLE STATUS DATE-MAR 01, 2016

TAX MAP NUMBER SEQUENCE
 UNIFORM PERCENT OF VALUE IS 100.00
 UNIFORM PERCENT OF VALUE IS 100.00

TAX MAP PARCEL NUMBER	PROPERTY LOCATION & CLASS	ASSESSMENT	EXEMPTION CODE	COUNTY	TOWN	SCHOOL
CURRENT OWNERS NAME	SCHOOL DISTRICT	LAND	TAX DESCRIPTION	TAXABLE VALUE		
CURRENT OWNERS ADDRESS	PARCEL SIZE/GRID COORD	TOTAL	SPECIAL DISTRICTS			ACCOUNT NO.
***** 70.002-2-28.121 *****						
495 Lovejoy Rd	270 Mfg housing		VET DIS C 41142	0	26,250	0
70.002-2-28.121	Heuvelton Centr 406404	21,500	VET COM T 41133	0	0	15,000
Cooke Donald B Jr	FRNT 612.00 DPTH	75,000	VET COM C 41132	0	18,750	0
495 Lovejoy Rd	ACRES 19.70		VET DIS T 41143	0	0	26,250
Ogdensburg, NY 13669	EAST-0189380 NRTH-1692277		Basic Star 41854	0	0	0
	DEED BOOK 2008 PG-474		COUNTY TAXABLE VALUE		30,000	
	FULL MARKET VALUE	75,000	TOWN TAXABLE VALUE		33,750	
			SCHOOL TAXABLE VALUE		45,000	
			AG001 Ag Dist #1		.00 MT	
			FD029 Oswegatchie Fire Pro		75,000 TO M	
***** 70.002-2-30.1 *****						
614 Lovejoy Rd	240 Rural res		VET COM C 41132	0	15,000	0
70.002-2-30.1	Heuvelton Centr 406404	40,900	VET COM T 41133	0	0	15,000
Gilbert June M (LU)	ACRES 90.90	100,000	Enhanced S 41834	0	0	65,300
614 Lovejoy Rd	EAST-0191852 NRTH-1692377		COUNTY TAXABLE VALUE		85,000	
Ogdensburg, NY 13669	DEED BOOK 2015 PG-693		TOWN TAXABLE VALUE		85,000	
	FULL MARKET VALUE	100,000	SCHOOL TAXABLE VALUE		34,700	
			AG001 Ag Dist #1		.00 MT	
			FD029 Oswegatchie Fire Pro		100,000 TO M	
***** 70.002-2-31 *****						
560 Lovejoy Rd	270 Mfg housing		Basic Star 41854	0	0	23,300
70.002-2-31	Heuvelton Centr 406404	13,300	COUNTY TAXABLE VALUE		23,300	
Gilbert Joshua P	FRNT 50.00 DPTH	23,300	TOWN TAXABLE VALUE		23,300	
560 Lovejoy Rd	ACRES 3.20		SCHOOL TAXABLE VALUE		0	
Ogdensburg, NY 13669	EAST-0191105 NRTH-1692114		AG001 Ag Dist #1		.00 MT	
	DEED BOOK 2008 PG-15123		FD029 Oswegatchie Fire Pro		23,300 TO M	
	FULL MARKET VALUE	23,300				
***** 70.002-2-32 *****						
592 Lovejoy Rd	270 Mfg housing		VET COM C 41132	0	20,000	0
70.002-2-32	Heuvelton Centr 406404	13,000	VET COM T 41133	0	0	15,000
Gilbert Marc S	FRNT 210.00 DPTH	95,000	VET DIS C 41142	0	19,000	0
Gilbert Celeste D	ACRES 2.60 BANK8888293		VET DIS T 41143	0	0	19,000
592 Lovejoy Rd	EAST-0191627 NRTH-1692923		Basic Star 41854	0	0	0
Ogdensburg, NY 13669	DEED BOOK 2013 PG-17870		COUNTY TAXABLE VALUE		56,000	
	FULL MARKET VALUE	95,000	TOWN TAXABLE VALUE		61,000	
			SCHOOL TAXABLE VALUE		65,000	
			AG001 Ag Dist #1		.00 MT	
			FD029 Oswegatchie Fire Pro		95,000 TO M	

STATE OF NEW YORK
COUNTY - St Lawrence
TOWN - Oswegatchie
SWIS - 406489

2 0 1 6 T E N T A T I V E A S S E S S M E N T R O L L
T A X A B L E SECTION OF THE ROLL - 1

PAGE 404
VALUATION DATE-JUL 01, 2015
TAXABLE STATUS DATE-MAR 01, 2016

TAX MAP NUMBER SEQUENCE
UNIFORM PERCENT OF VALUE IS 100.00
UNIFORM PERCENT OF VALUE IS 100.00

TAX MAP PARCEL NUMBER	PROPERTY LOCATION & CLASS	ASSESSMENT	EXEMPTION CODE	COUNTY	TOWN	SCHOOL
CURRENT OWNERS NAME	SCHOOL DISTRICT	LAND	TAX DESCRIPTION	TAXABLE VALUE		
CURRENT OWNERS ADDRESS	PARCEL SIZE/GRID COORD	TOTAL	SPECIAL DISTRICTS			ACCOUNT NO.
***** 70.002-2-33 *****						
588 Lovejoy Rd	270 Mfg housing		Basic Star 41854	0	0	0 30,000
70.002-2-33	Heuvelton Centr 406404	12,900	COUNTY TAXABLE VALUE		34,000	
Gilbert Gregory J	FRNT 210.00 DPTH	34,000	TOWN TAXABLE VALUE		34,000	
614 Lovejoy Rd	ACRES 2.50		SCHOOL TAXABLE VALUE		4,000	
Ogdensburg, NY 13669	EAST-0191474 NRTH-1692759		AG001 Ag Dist #1		.00 MT	
	DEED BOOK 2008 PG-15127		FD029 Oswegatchie Fire Pro		34,000 TO M	
	FULL MARKET VALUE	34,000				
***** 70.002-2-34 *****						
626 Lovejoy Rd	270 Mfg housing		Basic Star 41854	0	0	0 24,000
70.002-2-34	Heuvelton Centr 406404	13,300	COUNTY TAXABLE VALUE		24,000	
Gilbert Joel T	FRNT 255.00 DPTH	24,000	TOWN TAXABLE VALUE		24,000	
626 Lovejoy Rd	ACRES 3.30		SCHOOL TAXABLE VALUE		0	
Ogdensburg, NY 13669	EAST-0192242 NRTH-1693477		AG001 Ag Dist #1		.00 MT	
	DEED BOOK 2009 PG-4705		FD029 Oswegatchie Fire Pro		24,000 TO M	
	FULL MARKET VALUE	24,000				
***** 70.002-3-1 *****						
182 Lee Rd	270 Mfg housing		Enhanced S 41834	0	0	1- 49- 3.2 0 65,300
70.002-3-1	Heuvelton Centr 406404	12,700	COUNTY TAXABLE VALUE		79,000	
Gilbert Richard L	Re:032011sp77000	79,000	TOWN TAXABLE VALUE		79,000	
Gilbert Pamela A	Re:0407sp64900		SCHOOL TAXABLE VALUE		13,700	
182 Lee Rd	FRNT 150.00 DPTH 575.00		AG001 Ag Dist #1		.00 MT	
Ogdensburg, NY 13669	ACRES 2.00		FD029 Oswegatchie Fire Pro		79,000 TO M	
	EAST-0189705 NRTH-1689835					
	DEED BOOK 2011 PG-2865					
	FULL MARKET VALUE	79,000				
***** 70.002-3-2 *****						
174 Lee Rd	210 1 Family Res		Basic Star 41854	0	0	0 30,000
70.002-3-2	Heuvelton Centr 406404	15,100	COUNTY TAXABLE VALUE		90,000	
Hill Christopher J	Re:Raised Ranch	90,000	TOWN TAXABLE VALUE		90,000	
Rishe Jessica A	FRNT 150.00 DPTH		SCHOOL TAXABLE VALUE		60,000	
174 Lee Rd	ACRES 6.80		AG001 Ag Dist #1		.00 MT	
Ogdensburg, NY 13669	EAST-0190101 NRTH-1690099		FD029 Oswegatchie Fire Pro		90,000 TO M	
	DEED BOOK 2015 PG-14493					
	FULL MARKET VALUE	90,000				
***** 70.002-3-3.11 *****						
164 Lee Rd	270 Mfg housing					1-49-3.2
70.002-3-3.11	Heuvelton Centr 406404	25,300	COUNTY TAXABLE VALUE		55,000	
Brenno Heather A	Re:MH w/det gar	55,000	TOWN TAXABLE VALUE		55,000	
823 Lake St	FRNT 53.00 DPTH		SCHOOL TAXABLE VALUE		55,000	
Ogdensburg, NY 13669	ACRES 28.50		AG001 Ag Dist #1		.00 MT	
	EAST-0190816 NRTH-1690456		FD029 Oswegatchie Fire Pro		55,000 TO M	
	DEED BOOK 2003 PG-1084					
	FULL MARKET VALUE	55,000				

STATE OF NEW YORK
COUNTY - St Lawrence
TOWN - Oswegatchie
SWIS - 406489

2 0 1 6 T E N T A T I V E A S S E S S M E N T R O L L
T A X A B L E SECTION OF THE ROLL - 1

PAGE 405
VALUATION DATE-JUL 01, 2015
TAXABLE STATUS DATE-MAR 01, 2016

TAX MAP NUMBER SEQUENCE
UNIFORM PERCENT OF VALUE IS 100.00
UNIFORM PERCENT OF VALUE IS 100.00

TAX MAP PARCEL NUMBER	PROPERTY LOCATION & CLASS	ASSESSMENT	EXEMPTION CODE	COUNTY	TOWN	SCHOOL
CURRENT OWNERS NAME	SCHOOL DISTRICT	LAND	TAX DESCRIPTION	TAXABLE VALUE		
CURRENT OWNERS ADDRESS	PARCEL SIZE/GRID COORD	TOTAL	SPECIAL DISTRICTS	ACCOUNT NO.		

70.002-3-5	160 Lee Rd			70.002-3-5	*****	
Hollister Corby J	210 1 Family Res		COUNTY TAXABLE VALUE	115,000		
160 Lee Rd	Heuvelton Centr 406404	12,700	TOWN TAXABLE VALUE	115,000		
Ogdensburg, NY 13669	Re:1987 2.0 Story w/det g	115,000	SCHOOL TAXABLE VALUE	115,000		
	Re:0913sp94000		AG001 Ag Dist #1	.00 MT		
	FRNT 165.00 DPTH 528.00		FD029 Oswegatchie Fire Pro	115,000 TO M		
	ACRES 2.00 BANK8888830					
	EAST-0190025 NRTH-1689471					
	DEED BOOK 2015 PG-13413					
	FULL MARKET VALUE	115,000				

70.002-3-6.1	170 Lee Rd			70.002-3-6.1	*****	
Christman Scott A	210 1 Family Res		Basic Star 41854	0	1-49-3.2	30,000
Griffin Amanda L	Heuvelton Centr 406404	7,900	COUNTY TAXABLE VALUE	70,000		
170 Lee Rd	Re:1987 1.0 Story w/det g	70,000	TOWN TAXABLE VALUE	70,000		
Ogdensburg, NY 13669	Re:0305sp50000		SCHOOL TAXABLE VALUE	40,000		
	FRNT 123.00 DPTH 125.00		AG001 Ag Dist #1	.00 MT		
	BANK8888864		FD029 Oswegatchie Fire Pro	70,000 TO M		
	EAST-0189756 NRTH-1689489					
	DEED BOOK 2005 PG-3518					
	FULL MARKET VALUE	70,000				

70.002-5-1.1	5852 SH 37			70.002-5-1.1	*****	
Maxon John	210 1 Family Res		Basic Star 41854	0	0	30,000
Maxon Elaine	Ogdensburg Csd 401200	23,700	COUNTY TAXABLE VALUE	100,000		
5852 State Highway 37	416x205x440x206	100,000	TOWN TAXABLE VALUE	100,000		
Ogdensburg, NY 13669	ACRES 2.00		SCHOOL TAXABLE VALUE	70,000		
	EAST-0181208 NRTH-1695781		FD029 Oswegatchie Fire Pro	100,000 TO M		
	DEED BOOK 2015 PG-13123					
	FULL MARKET VALUE	100,000				

70.002-5-4	Lee Rd			70.002-5-4	*****	
Richardson Harry F	910 Priv forest		COUNTY TAXABLE VALUE	38,400		
Richardson Cheryl L	Ogdensburg Csd 401200	38,400	TOWN TAXABLE VALUE	38,400		
5770A State Highway 37	Re:u.s. Easement 19.4Ac	38,400	SCHOOL TAXABLE VALUE	38,400		
Ogdensburg, NY 13669	FRNT 1350.00 DPTH		FD029 Oswegatchie Fire Pro	38,400 TO M		
	ACRES 127.20					
	EAST-0182583 NRTH-1695278					
	DEED BOOK 1115 PG-113					
	FULL MARKET VALUE	38,400				

70.002-5-5	Off SH 37			70.002-5-5	*****	
Burns Stephanie R	314 Rural vac<10		COUNTY TAXABLE VALUE	9,500		
74 Lape Rd	Ogdensburg Csd 401200	9,500	TOWN TAXABLE VALUE	9,500		
Rensselaer, NY 12144	ACRES 1.80	9,500	SCHOOL TAXABLE VALUE	9,500		
	EAST-0181397 NRTH-1695876		FD029 Oswegatchie Fire Pro	9,500 TO M		
	DEED BOOK 2004 PG-2730					
	FULL MARKET VALUE	9,500				

STATE OF NEW YORK
 COUNTY - St Lawrence
 TOWN - Oswegatchie
 SWIS - 406489

2 0 1 6 T E N T A T I V E A S S E S S M E N T R O L L
 T A X A B L E SECTION OF THE ROLL - 1

PAGE 406
 VALUATION DATE-JUL 01, 2015
 TAXABLE STATUS DATE-MAR 01, 2016

TAX MAP NUMBER SEQUENCE
 UNIFORM PERCENT OF VALUE IS 100.00
 UNIFORM PERCENT OF VALUE IS 100.00

TAX MAP PARCEL NUMBER	PROPERTY LOCATION & CLASS	ASSESSMENT	EXEMPTION CODE	COUNTY	TOWN	SCHOOL
CURRENT OWNERS NAME	SCHOOL DISTRICT	LAND	TAX DESCRIPTION	TAXABLE VALUE		
CURRENT OWNERS ADDRESS	PARCEL SIZE/GRID COORD	TOTAL	SPECIAL DISTRICTS	ACCOUNT NO.		

70.002-5-6	Off SH 37			70.002-5-6	*****	
Richardson Harry F	312 Vac w/imprv		COUNTY TAXABLE VALUE	60,000		
Richardson Cheryl	Ogdensburg Csd 401200	12,600	TOWN TAXABLE VALUE	60,000		
5770A State Highway 37	Re:Garage 50'x100'	60,000	SCHOOL TAXABLE VALUE	60,000		
Ogdensburg, NY 13669	ACRES 1.90		FD029 Oswegatchie Fire Pro	60,000 TO M		
	EAST-0181277 NRTH-1695598					
	DEED BOOK 2009 PG-5189					
	FULL MARKET VALUE	60,000				

70.002-5-7	559 Lee Rd			70.002-5-7	*****	
Petell Randy A	210 1 Family Res		Basic Star 41854	0	0	1-100- 3
Anderson Amy S	Ogdensburg Csd 401200	14,800	COUNTY TAXABLE VALUE	155,000	0	30,000
559 Lee Rd	Re:092010sp140000	155,000	TOWN TAXABLE VALUE	155,000		
Ogdensburg, NY 13669	FRNT 451.00 DPTH		SCHOOL TAXABLE VALUE	125,000		
	ACRES 6.20 BANK8888830		FD029 Oswegatchie Fire Pro	155,000 TO M		
	EAST-0182838 NRTH-1696246					
	DEED BOOK 2010 PG-13443					
	FULL MARKET VALUE	155,000				

70.002-5-8	SH 37			70.002-5-8	*****	
Morley Michael D	311 Res vac land		COUNTY TAXABLE VALUE	20,000		
Mayne Dolly R	Ogdensburg Csd 401200	20,000	TOWN TAXABLE VALUE	20,000		
200 Chaucer Ln	Re:2004sp10000vac	20,000	SCHOOL TAXABLE VALUE	20,000		
Matthews, NC 28104	FRNT 207.00 DPTH		FD029 Oswegatchie Fire Pro	20,000 TO M		
	ACRES 2.60					
	EAST-0181002 NRTH-1696204					
	DEED BOOK 2004 PG-5715					
	FULL MARKET VALUE	20,000				

70.002-5-9	SH 37			70.002-5-9	*****	
Morley Michael D	311 Res vac land		COUNTY TAXABLE VALUE	21,000		
Mayne Dolly R	Ogdensburg Csd 401200	21,000	TOWN TAXABLE VALUE	21,000		
200 Chaucer Ln	FRNT 213.00 DPTH	21,000	SCHOOL TAXABLE VALUE	21,000		
Matthews, NC 28104	ACRES 3.20		FD029 Oswegatchie Fire Pro	21,000 TO M		
	EAST-0180889 NRTH-1696061					
	DEED BOOK 2004 PG-13983					
	FULL MARKET VALUE	21,000				

STATE OF NEW YORK
 COUNTY - St Lawrence
 TOWN - Oswegatchie
 SWIS - 406489

2 0 1 6 T E N T A T I V E A S S E S S M E N T R O L L
 T A X A B L E S E C T I O N O F T H E R O L L - 1
 M A P S E C T I O N - 070
 S U B - S E C T I O N - 002
 U N I F O R M P E R C E N T O F V A L U E I S 100.00

PAGE 407
 VALUATION DATE-JUL 01, 2015
 TAXABLE STATUS DATE-MAR 01, 2016
 RPS150/V04/L015
 CURRENT DATE 4/26/2016

*** S P E C I A L D I S T R I C T S U M M A R Y ***

CODE	DISTRICT NAME	TOTAL PARCELS	EXTENSION TYPE	EXTENSION VALUE	AD VALOREM VALUE	EXEMPT AMOUNT	TAXABLE VALUE
AG001	Ag Dist #1	89	MOVTAX				
FD029	Oswegatchie Fi	111	TOTAL M		6725,500	14,583	6710,917

*** S C H O O L D I S T R I C T S U M M A R Y ***

CODE	DISTRICT NAME	TOTAL PARCELS	ASSESSED LAND	ASSESSED TOTAL	EXEMPT AMOUNT	TOTAL TAXABLE	STAR AMOUNT	STAR TAXABLE
401200	Ogdensburg Csd	53	923,900	3158,200	15,300	3142,900	871,800	2271,100
406404	Heuvelton Central	58	989,400	3567,300	40,000	3527,300	1318,000	2209,300
	S U B - T O T A L	111	1913,300	6725,500	55,300	6670,200	2189,800	4480,400
	T O T A L	111	1913,300	6725,500	55,300	6670,200	2189,800	4480,400

*** S Y S T E M C O D E S S U M M A R Y ***

NO SYSTEM EXEMPTIONS AT THIS LEVEL

*** E X E M P T I O N S U M M A R Y ***

CODE	DESCRIPTION	TOTAL PARCELS	COUNTY	TOWN	SCHOOL
41122	VET WAR C	5	47,100		
41123	VET WAR T	5		40,350	
41132	VET COM C	7	130,000		
41133	VET COM T	7		105,000	
41142	VET DIS C	5	165,250		
41143	VET DIS T	5		135,250	
41700	Ag Buildin	2	55,300	55,300	55,300
41834	Enhanced S	11			615,500
41854	Basic Star	53			1574,300
44212	Home Imp -	1	14,583		
	T O T A L	101	412,233	335,900	2245,100

STATE OF NEW YORK
COUNTY - St Lawrence
TOWN - Oswegatchie
SWIS - 406489

2 0 1 6 T E N T A T I V E A S S E S S M E N T R O L L
T A X A B L E SECTION OF THE ROLL - 1
M A P S E C T I O N - 070
S U B - S E C T I O N - 002
UNIFORM PERCENT OF VALUE IS 100.00

PAGE 408
VALUATION DATE-JUL 01, 2015
TAXABLE STATUS DATE-MAR 01, 2016
RPS150/V04/L015
CURRENT DATE 4/26/2016

*** G R A N D T O T A L S ***

ROLL SEC	DESCRIPTION	TOTAL PARCELS	ASSESSED LAND	ASSESSED TOTAL	TAXABLE COUNTY	TAXABLE TOWN	TAXABLE SCHOOL	STAR TAXABLE
1	TAXABLE	111	1913,300	6725,500	6313,267	6389,600	6670,200	4480,400

STATE OF NEW YORK
 COUNTY - St Lawrence
 TOWN - Oswegatchie
 SWIS - 406489

2 0 1 6 T E N T A T I V E A S S E S S M E N T R O L L
 T A X A B L E SECTION OF THE ROLL - 1

PAGE 409
 VALUATION DATE-JUL 01, 2015
 TAXABLE STATUS DATE-MAR 01, 2016

TAX MAP NUMBER SEQUENCE
 UNIFORM PERCENT OF VALUE IS 100.00
 UNIFORM PERCENT OF VALUE IS 100.00

TAX MAP PARCEL NUMBER	PROPERTY LOCATION & CLASS	ASSESSMENT	EXEMPTION CODE-----	COUNTY-----	TOWN-----	SCHOOL
CURRENT OWNERS NAME	SCHOOL DISTRICT	LAND	TAX DESCRIPTION	TAXABLE VALUE		ACCOUNT NO.
CURRENT OWNERS ADDRESS	PARCEL SIZE/GRID COORD	TOTAL	SPECIAL DISTRICTS			

70.003-2-1	4371 Sh 37			70.003-2-1		*****
Perry Louis	210 1 Family Res		Vet Eligib 41103	0	400	1- 81-12
4371 State Highway 37	Morristown 406001	20,000	Vet Pro Ra 41112	0	3,351	0
Ogdensburg, NY 13669	Re:Ranch w/Att Gar	60,000	Enhanced S 41834	0	0	60,000
	FRNT 105.00 DPTH 300.00		COUNTY TAXABLE VALUE		56,649	
	EAST-0171110 NRTH-1685521		TOWN TAXABLE VALUE		59,600	
	DEED BOOK 594 PG-00139		SCHOOL TAXABLE VALUE		0	
	FULL MARKET VALUE	60,000	FD029 Oswegatchie Fire Pro		60,000 TO M	

70.003-2-2.111	Sh 37			70.003-2-2.111		*****
L&O Properties, LLC	323 Vacant rural		COUNTY TAXABLE VALUE		37,000	1- 65- 9
% John J Livingston	Morristown 406001	37,000	TOWN TAXABLE VALUE		37,000	
4321 Indian Field Rd	Also 370/18 & 254/314	37,000	SCHOOL TAXABLE VALUE		37,000	
Clinton, NY 13323	ACRES 23.60		FD029 Oswegatchie Fire Pro		37,000 TO M	
	EAST-0170803 NRTH-1686418					
	DEED BOOK 2011 PG-11108					
	FULL MARKET VALUE	37,000				

70.003-2-2.112	28 Livingston Dr/prvt			70.003-2-2.112		*****
Bruyere Thomas O	312 Vac w/imprv		COUNTY TAXABLE VALUE		60,000	
Bruyere Debra	Morristown 406001	40,000	TOWN TAXABLE VALUE		60,000	
PO Box 1373	Re:1.5 Sty Gar W/rvr View	60,000	SCHOOL TAXABLE VALUE		60,000	
Ogdensburg, NY 13669	ACRES 3.80		FD029 Oswegatchie Fire Pro		60,000 TO M	
	EAST-0170192 NRTH-1686774					
	DEED BOOK 1072 PG-916					
	FULL MARKET VALUE	60,000				

70.003-2-3.1	16 Wells Rd/prvt			70.003-2-3.1		*****
Barr Daniel E	260 Seasonal res - WTRFNT		COUNTY TAXABLE VALUE		80,000	1- 97-15
Barr Marilyn A	Morristown 406001	63,000	TOWN TAXABLE VALUE		80,000	
511 N Meadow Dr	103'wf	80,000	SCHOOL TAXABLE VALUE		80,000	
Ogdensburg, NY 13669	ACRES 4.50		FD029 Oswegatchie Fire Pro		80,000 TO M	
	EAST-0171010 NRTH-1686766					
	DEED BOOK 2015 PG-17036					
	FULL MARKET VALUE	80,000				

70.003-2-3.2	Wells Rd/prvt			70.003-2-3.2		*****
Wells Dorothy C	314 Rural vac<10 - WTRFNT		COUNTY TAXABLE VALUE		50,000	
224 East Ave	Morristown 406001	50,000	TOWN TAXABLE VALUE		50,000	
Brockport, NY 14420	60'wf	50,000	SCHOOL TAXABLE VALUE		50,000	
	FRNT 60.00 DPTH		FD029 Oswegatchie Fire Pro		50,000 TO M	
	ACRES 2.50					
	EAST-0170935 NRTH-1686724					
	DEED BOOK 2001 PG-13549					
	FULL MARKET VALUE	50,000				

STATE OF NEW YORK
COUNTY - St Lawrence
TOWN - Oswegatchie
SWIS - 406489

2 0 1 6 T E N T A T I V E A S S E S S M E N T R O L L
T A X A B L E SECTION OF THE ROLL - 1

PAGE 410
VALUATION DATE-JUL 01, 2015
TAXABLE STATUS DATE-MAR 01, 2016

TAX MAP NUMBER SEQUENCE
UNIFORM PERCENT OF VALUE IS 100.00
UNIFORM PERCENT OF VALUE IS 100.00

TAX MAP PARCEL NUMBER	PROPERTY LOCATION & CLASS	ASSESSMENT	EXEMPTION CODE	COUNTY	TOWN	SCHOOL	ACCOUNT NO.
CURRENT OWNERS NAME	SCHOOL DISTRICT	LAND	TAX DESCRIPTION	TAXABLE VALUE			
CURRENT OWNERS ADDRESS	PARCEL SIZE/GRID COORD	TOTAL	SPECIAL DISTRICTS				

70.003-2-3.3	12 Wells Rd/prvt 210 1 Family Res - WTRFNT		Basic Star 41854	0	0	0	30,000
Garrabrant Steven R	Morristown 406001	97,000	COUNTY TAXABLE VALUE		250,000		
Garrabrant Vicky L	Re:0604sp89500vac	250,000	TOWN TAXABLE VALUE		250,000		
4438 State Highway 37	106'wf		SCHOOL TAXABLE VALUE		220,000		
Ogdensburg, NY 13669-4225	FRNT 106.00 DPTH		FD029 Oswegatchie Fire Pro		250,000 TO M		
	ACRES 4.50						
	EAST-0171092 NRTH-1686826						
	DEED BOOK 2004 PG-10310						
	FULL MARKET VALUE	250,000					

70.003-2-4	4577 Sh 37 240 Rural res		RPTL466_f 41695	0	3,000	0	1- 48-15 3,000
Gibson Philip H (Lu)	Morristown 406001	30,000	Enhanced S 41834	0	0	0	65,300
Gibson Joann (Lu)	Re:Old Sty 1.7 Sty	90,000	COUNTY TAXABLE VALUE		87,000		
4577 State Highway 37	Re:Signs		TOWN TAXABLE VALUE		90,000		
Ogdensburg, NY 13669	ACRES 12.60		SCHOOL TAXABLE VALUE		21,700		
	EAST-0171765 NRTH-1687591		FD029 Oswegatchie Fire Pro		90,000 TO M		
	DEED BOOK 2009 PG-6235						
	FULL MARKET VALUE	90,000					

70.003-2-5.1	4625 Sh 37 210 1 Family Res		RPTL466_f 41691	0	3,000	3,000	0
Bouche James R Jr	Morristown 406001	20,000	Enhanced S 41834	0	0	0	65,300
Bouche Sandra L	Re: Ranch	75,000	COUNTY TAXABLE VALUE		72,000		
4625 State Highway 37	156x145x135x146		TOWN TAXABLE VALUE		72,000		
Ogdensburg, NY 13669	FRNT 156.00 DPTH 145.00		SCHOOL TAXABLE VALUE		9,700		
	EAST-0172517 NRTH-1687483		FD029 Oswegatchie Fire Pro		75,000 TO M		
	DEED BOOK 2006 PG-3547						
	FULL MARKET VALUE	75,000					

70.003-2-5.2	4639 Sh 37 210 1 Family Res		Enhanced S 41834	0	0	0	65,000
Bouche Melanie A	Morristown 406001	20,000	COUNTY TAXABLE VALUE		65,000		
4639 State Highway 37	Re: Old Style 1.7 Sty	65,000	TOWN TAXABLE VALUE		65,000		
Ogdensburg, NY 13669	141x146x162x149		SCHOOL TAXABLE VALUE		0		
	FRNT 141.00 DPTH 147.00		FD029 Oswegatchie Fire Pro		65,000 TO M		
	EAST-0172621 NRTH-1687619						
	DEED BOOK 2006 PG-3546						
	FULL MARKET VALUE	65,000					

STATE OF NEW YORK
COUNTY - St Lawrence
TOWN - Oswegatchie
SWIS - 406489

2 0 1 6 T E N T A T I V E A S S E S S M E N T R O L L
T A X A B L E SECTION OF THE ROLL - 1

PAGE 411
VALUATION DATE-JUL 01, 2015
TAXABLE STATUS DATE-MAR 01, 2016

TAX MAP NUMBER SEQUENCE
UNIFORM PERCENT OF VALUE IS 100.00
UNIFORM PERCENT OF VALUE IS 100.00

TAX MAP PARCEL NUMBER	PROPERTY LOCATION & CLASS	ASSESSMENT	EXEMPTION CODE	COUNTY	TOWN	SCHOOL
CURRENT OWNERS NAME	SCHOOL DISTRICT	LAND	TAX DESCRIPTION	TAXABLE VALUE		
CURRENT OWNERS ADDRESS	PARCEL SIZE/GRID COORD	TOTAL	SPECIAL DISTRICTS			ACCOUNT NO.

4658,4684	Sh 37			70.003-2-6.112		*****
70.003-2-6.112	240 Rural res		Basic Star 41854	0	0	30,000
Meyer Joseph J	Morristown 406001	50,000	COUNTY TAXABLE VALUE		135,000	
Meyer Lisa M	Re:formerly Spencer Merry	135,000	TOWN TAXABLE VALUE		135,000	
4684 State Highway 37	2001sp95000		SCHOOL TAXABLE VALUE		105,000	
Ogdensburg, NY 13669	ACRES 54.60		AG001 Ag Dist #1		.00 MT	
	EAST-0173959 NRTH-1686597		FD029 Oswegatchie Fire Pro		135,000 TO M	
	DEED BOOK 2001 PG-6025					
	FULL MARKET VALUE	135,000				

4504	Sh 37			70.003-2-8		*****
70.003-2-8	210 1 Family Res		Enhanced S 41834	0	0	1-101- 1
Johnson Spencer S	Morristown 406001	33,000	COUNTY TAXABLE VALUE		100,000	65,300
Rebideau Johnson Joyce E	Re:Ranch, Det Gar (2)	100,000	TOWN TAXABLE VALUE		100,000	
PO Box 979	ACRES 6.20		SCHOOL TAXABLE VALUE		34,700	
Ogdensburg, NY 13669-0979	EAST-0172128 NRTH-1686233		AG001 Ag Dist #1		.00 MT	
	DEED BOOK 2013 PG-13742		FD029 Oswegatchie Fire Pro		100,000 TO M	
	FULL MARKET VALUE	100,000				

4438	Sh 37			70.003-2-10		*****
70.003-2-10	210 1 Family Res		COUNTY TAXABLE VALUE		120,000	1- 28-15.2
Clouthier Ronald A	Morristown 406001	19,600	TOWN TAXABLE VALUE		120,000	
8238 Chiffon Path	Re:'85 Ranch W/att Gar	120,000	SCHOOL TAXABLE VALUE		120,000	
Liverpool, NY 13090	FRNT 126.00 DPTH 346.00		AG001 Ag Dist #1		.00 MT	
	ACRES 1.00		FD029 Oswegatchie Fire Pro		120,000 TO M	
	EAST-0171799 NRTH-1685880					
	DEED BOOK 1999 PG-19644					
	FULL MARKET VALUE	120,000				

4408	Sh 37			70.003-2-11.1		*****
70.003-2-11.1	240 Rural res		Enhanced S 41834	0	0	1- 28-15.11
Smith Dorothy B	Morristown 406001	42,000	COUNTY TAXABLE VALUE		80,000	65,300
Bayard Claude X (Lu)	Re:Old Sty 1.5 Sty w/acre	80,000	TOWN TAXABLE VALUE		80,000	
4408 State Highway 37	Re:Bayard,Claude Life use		SCHOOL TAXABLE VALUE		14,700	
Ogdensburg, NY 13669	ACRES 50.30		AG001 Ag Dist #1		.00 MT	
	EAST-0172678 NRTH-1684517		FD029 Oswegatchie Fire Pro		80,000 TO M	
	DEED BOOK 2008 PG-8696					
	FULL MARKET VALUE	80,000				

4408	Sh 37			70.003-2-11.2		*****
70.003-2-11.2	311 Res vac land		COUNTY TAXABLE VALUE		5,000	1- 28-15.4
Smith Dorothy B	Morristown 406001	5,000	TOWN TAXABLE VALUE		5,000	
4408 State Highway 37	134x225x147x206	5,000	SCHOOL TAXABLE VALUE		5,000	
Ogdensburg, NY 13669	FRNT 134.00 DPTH 216.00		AG001 Ag Dist #1		.00 MT	
	EAST-0171471 NRTH-1685510		FD029 Oswegatchie Fire Pro		5,000 TO M	
	DEED BOOK 2014 PG-9144					
	FULL MARKET VALUE	5,000				

STATE OF NEW YORK
COUNTY - St Lawrence
TOWN - Oswegatchie
SWIS - 406489

2 0 1 6 T E N T A T I V E A S S E S S M E N T R O L L
T A X A B L E SECTION OF THE ROLL - 1

PAGE 412
VALUATION DATE-JUL 01, 2015
TAXABLE STATUS DATE-MAR 01, 2016

TAX MAP NUMBER SEQUENCE
UNIFORM PERCENT OF VALUE IS 100.00
UNIFORM PERCENT OF VALUE IS 100.00

TAX MAP PARCEL NUMBER	PROPERTY LOCATION & CLASS	ASSESSMENT	EXEMPTION CODE	COUNTY	TOWN	SCHOOL
CURRENT OWNERS NAME	SCHOOL DISTRICT	LAND	TAX DESCRIPTION	TAXABLE VALUE		
CURRENT OWNERS ADDRESS	PARCEL SIZE/GRID COORD	TOTAL	SPECIAL DISTRICTS	ACCOUNT NO.		

70.003-2-11.3	Sh 37			70.003-2-11.3	*****	
Aumell Robert	314 Rural vac<10		COUNTY TAXABLE VALUE		1- 12-15.5	
Aumell Suzanne	Morristown 406001	5,000	TOWN TAXABLE VALUE			
PO Box 1147	134x206x147x189	5,000	SCHOOL TAXABLE VALUE			
Cicero, NY 13039	FRNT 134.00 DPTH 198.00		AG001 Ag Dist #1			
	EAST-0171392 NRTH-1685400		FD029 Oswegatchie Fire Pro			
	DEED BOOK 964 PG-00390					
	FULL MARKET VALUE	5,000				

70.003-2-11.41	Sh 37			70.003-2-11.41	*****	
Smith Dorothy B	321 Abandoned ag		COUNTY TAXABLE VALUE		1- 28-15.6	
4408 State Highway 37	Morristown 406001	17,000	TOWN TAXABLE VALUE			
Ogdensburg, NY 13669	ACRES 20.60	17,000	SCHOOL TAXABLE VALUE			
	EAST-0172649 NRTH-1685076		AG001 Ag Dist #1			
	DEED BOOK 2008 PG-8696		FD029 Oswegatchie Fire Pro			
	FULL MARKET VALUE	17,000				

70.003-2-12.2	4524 Sh 37			70.003-2-12.2	*****	
Barr Casey D	433 Auto body		COUNTY TAXABLE VALUE		1- 28- 2.2	
4524 State Highway 37	Morristown 406001	26,000	TOWN TAXABLE VALUE			
Ogdensburg, NY 13669	Mh	100,000	SCHOOL TAXABLE VALUE			
	ACRES 32.00		AG001 Ag Dist #1			
	EAST-0173384 NRTH-1684815		FD029 Oswegatchie Fire Pro			
	DEED BOOK 1998 PG-248					
	FULL MARKET VALUE	100,000				

70.003-2-12.3	Sh 37			70.003-2-12.3	*****	
Barr Casey D	323 Vacant rural		COUNTY TAXABLE VALUE		1- 28- 2.3	
4524 State Highway 37	Morristown 406001	20,000	TOWN TAXABLE VALUE			
Ogdensburg, NY 13669	RVR Side	20,000	SCHOOL TAXABLE VALUE			
	FRNT 527.00 DPTH		FD029 Oswegatchie Fire Pro			
	ACRES 15.70					
	EAST-0171218 NRTH-1687029					
	DEED BOOK 1998 PG-248					
	FULL MARKET VALUE	20,000				

70.003-2-12.12	4526 Sh 37			70.003-2-12.12	*****	
Barr Casey D	240 Rural res		Basic Star 41854	0	0	0 30,000
Barr Laurel Lee	Morristown 406001	26,100	COUNTY TAXABLE VALUE		180,000	
4524 State Highway 37	Re:Log Sty 1.7 Sty	180,000	TOWN TAXABLE VALUE		180,000	
Ogdensburg, NY 13669	182'ff		SCHOOL TAXABLE VALUE		150,000	
	ACRES 31.60		AG001 Ag Dist #1		.00 MT	
	EAST-0173488 NRTH-1685331		FD029 Oswegatchie Fire Pro		180,000 TO M	
	DEED BOOK 1079 PG-679					
	FULL MARKET VALUE	180,000				

STATE OF NEW YORK
COUNTY - St Lawrence
TOWN - Oswegatchie
SWIS - 406489

2 0 1 6 T E N T A T I V E A S S E S S M E N T R O L L
T A X A B L E SECTION OF THE ROLL - 1

PAGE 413
VALUATION DATE-JUL 01, 2015
TAXABLE STATUS DATE-MAR 01, 2016

TAX MAP NUMBER SEQUENCE
UNIFORM PERCENT OF VALUE IS 100.00
UNIFORM PERCENT OF VALUE IS 100.00

TAX MAP PARCEL NUMBER	PROPERTY LOCATION & CLASS	ASSESSMENT	EXEMPTION CODE	COUNTY	TOWN	SCHOOL
CURRENT OWNERS NAME	SCHOOL DISTRICT	LAND	TAX DESCRIPTION	TAXABLE VALUE		
CURRENT OWNERS ADDRESS	PARCEL SIZE/GRID COORD	TOTAL	SPECIAL DISTRICTS	ACCOUNT NO.		

70.003-2-12.111	4525 Sh 37			70.003-2-12.111		*****
Francis Korey L	210 1 Family Res		Basic Star 41854	0	0	1- 28- 2.1
Francis Holly A	Morristown 406001	45,000	COUNTY TAXABLE VALUE	200,000		
4525 State Highway 37	Re:Mailbox Location 4525	200,000	TOWN TAXABLE VALUE	200,000		
Ogdensburg, NY 13669	FRNT 309.00 DPTH		SCHOOL TAXABLE VALUE	170,000		
	ACRES 14.70 BANK8888864		FD029 Oswegatchie Fire Pro	200,000	TO M	
	EAST-0171439 NRTH-1687407					
	DEED BOOK 2011 PG-18953					
	FULL MARKET VALUE	200,000				

70.003-2-13	Stone Church Rd			70.003-2-13		*****
Griffith Barbara A	105 Vac farmland		COUNTY TAXABLE VALUE	30,000		1- 84- 7
9106 Champions Cir	Morristown 406001	30,000	TOWN TAXABLE VALUE	30,000		
Franklin, TN 37064-8202	ACRES 69.50	30,000	SCHOOL TAXABLE VALUE	30,000		
	EAST-0176070 NRTH-1687110		AG001 Ag Dist #1	.00	MT	
	DEED BOOK 2000 PG-5107		FD029 Oswegatchie Fire Pro	30,000	TO M	
	FULL MARKET VALUE	30,000				

70.003-2-15.2	287 Haggert Rd			70.003-2-15.2		*****
Cobb Charlotte M	270 Mfg housing		Basic Star 41854	0	0	1- 36-10.2
287 Haggert Rd	Morristown 406001	9,500	COUNTY TAXABLE VALUE	25,000		
Ogdensburg, NY 13669-7204	FRNT 119.00 DPTH 227.00	25,000	TOWN TAXABLE VALUE	25,000		
	EAST-0178551 NRTH-1686274		SCHOOL TAXABLE VALUE	0		
	DEED BOOK 941 PG-00905		AG001 Ag Dist #1	.00	MT	
	FULL MARKET VALUE	25,000	FD029 Oswegatchie Fire Pro	25,000	TO M	

70.003-2-15.11	293 Haggert Rd			70.003-2-15.11		*****
Hall Larry N Sr	270 Mfg housing		Basic Star 41854	0	0	1- 36-10.1
Hall Anna M	Morristown 406001	8,100	COUNTY TAXABLE VALUE	25,000		
293 Haggert Rd	FRNT 95.00 DPTH 202.00	25,000	TOWN TAXABLE VALUE	25,000		
Ogdensburg, NY 13669	EAST-0178634 NRTH-1686359		SCHOOL TAXABLE VALUE	0		
	DEED BOOK 2006 PG-10359		AG001 Ag Dist #1	.00	MT	
	FULL MARKET VALUE	25,000	FD029 Oswegatchie Fire Pro	25,000	TO M	

70.003-2-15.12	275 Haggert Rd			70.003-2-15.12		*****
Nisbet Arthur	210 1 Family Res		Enhanced S 41834	0	0	1-36-10.1
Nisbet Catherine	Morristown 406001	12,300	COUNTY TAXABLE VALUE	80,000		
275 Haggert Rd	FRNT 273.00 DPTH 202.00	80,000	TOWN TAXABLE VALUE	80,000		
Ogdensburg, NY 13669	ACRES 1.20		SCHOOL TAXABLE VALUE	14,700		
	EAST-0178436 NRTH-1686153		AG001 Ag Dist #1	.00	MT	
	DEED BOOK 1025 PG-00055		FD029 Oswegatchie Fire Pro	80,000	TO M	
	FULL MARKET VALUE	80,000				

STATE OF NEW YORK
COUNTY - St Lawrence
TOWN - Oswegatchie
SWIS - 406489

2 0 1 6 T E N T A T I V E A S S E S S M E N T R O L L
T A X A B L E SECTION OF THE ROLL - 1

PAGE 414
VALUATION DATE-JUL 01, 2015
TAXABLE STATUS DATE-MAR 01, 2016

TAX MAP NUMBER SEQUENCE
UNIFORM PERCENT OF VALUE IS 100.00
UNIFORM PERCENT OF VALUE IS 100.00

TAX MAP PARCEL NUMBER	PROPERTY LOCATION & CLASS	ASSESSMENT	EXEMPTION CODE	COUNTY	TOWN	SCHOOL
CURRENT OWNERS NAME	SCHOOL DISTRICT	LAND	TAX DESCRIPTION	TAXABLE VALUE		
CURRENT OWNERS ADDRESS	PARCEL SIZE/GRID COORD	TOTAL	SPECIAL DISTRICTS	ACCOUNT NO.		
***** 70.003-2-16.1 *****						
70.003-2-16.1	Haggert Rd					1-102- 6.1
Guidali Richard L	311 Res vac land		COUNTY TAXABLE VALUE	2,600		
6939B State Highway 37	Morristown 406001	2,600	TOWN TAXABLE VALUE	2,600		
Ogdensburg, NY 13669	ACRES 5.20	2,600	SCHOOL TAXABLE VALUE	2,600		
	EAST-0176434 NRTH-1684263		AG001 Ag Dist #1	.00 MT		
	DEED BOOK 1108 PG-1107		FD029 Oswegatchie Fire Pro	2,600 TO M		
	FULL MARKET VALUE	2,600				
***** 70.003-2-16.2 *****						
70.003-2-16.2	215 Haggert Rd					1-102- 6.2
Tynon Timothy M	210 1 Family Res		VET WAR T 41123	0	9,000	0
215 Haggert Rd	Morristown 406001	17,100	VET DIS C 41142	0	4,750	0
Ogdensburg, NY 13669	Re:2007 28'x64'	95,000	VET WAR C 41122	0	12,000	0
	ACRES 10.80		Basic Star 41854	0	0	30,000
	EAST-0177153 NRTH-1684944		VET DIS T 41143	0	4,750	0
	DEED BOOK 2015 PG-692		COUNTY TAXABLE VALUE	78,250		
	FULL MARKET VALUE	95,000	TOWN TAXABLE VALUE	81,250		
			SCHOOL TAXABLE VALUE	65,000		
			AG001 Ag Dist #1	.00 MT		
			FD029 Oswegatchie Fire Pro	95,000 TO M		
***** 70.003-2-16.31 *****						
70.003-2-16.31	249 Haggert Rd					1-102- 6.31
Monnet Lee James	270 Mfg housing		Basic Star 41854	0	0	30,000
249 Haggert Rd	Morristown 406001	13,600	COUNTY TAXABLE VALUE	35,000		
Ogdensburg, NY 13669	ACRES 3.90	35,000	TOWN TAXABLE VALUE	35,000		
	EAST-0177765 NRTH-1685584		SCHOOL TAXABLE VALUE	5,000		
	DEED BOOK 1023 PG-00579		AG001 Ag Dist #1	.00 MT		
	FULL MARKET VALUE	35,000	FD029 Oswegatchie Fire Pro	35,000 TO M		
***** 70.003-2-16.321 *****						
70.003-2-16.321	257 Haggert Rd					1-102- 6.32
Otis Robert James Jr	270 Mfg housing		COUNTY TAXABLE VALUE	30,000		
35 Haggert Rd	Morristown 406001	13,100	TOWN TAXABLE VALUE	30,000		
Ogdensburg, NY 13669-4297	072012sp26000	30,000	SCHOOL TAXABLE VALUE	30,000		
	FRNT 300.00 DPTH		AG001 Ag Dist #1	.00 MT		
	ACRES 2.90		FD029 Oswegatchie Fire Pro	30,000 TO M		
	EAST-0178002 NRTH-1685848					
	DEED BOOK 2015 PG-7550					
	FULL MARKET VALUE	30,000				
***** 70.003-2-17 *****						
70.003-2-17	132 Haggert Rd					1- 78- 4
Newtown David Albert	210 1 Family Res		Basic Star 41854	0	0	30,000
469 Gilmour Rd	Morristown 406001	9,900	COUNTY TAXABLE VALUE	30,000		
Ogdensburg, NY 13669	FRNT 132.00 DPTH 200.00	30,000	TOWN TAXABLE VALUE	30,000		
	EAST-0176076 NRTH-1683380		SCHOOL TAXABLE VALUE	0		
	DEED BOOK 2001 PG-14486		AG001 Ag Dist #1	.00 MT		
	FULL MARKET VALUE	30,000	FD029 Oswegatchie Fire Pro	30,000 TO M		

STATE OF NEW YORK
COUNTY - St Lawrence
TOWN - Oswegatchie
SWIS - 406489

2 0 1 6 T E N T A T I V E A S S E S S M E N T R O L L
T A X A B L E SECTION OF THE ROLL - 1

PAGE 415
VALUATION DATE-JUL 01, 2015
TAXABLE STATUS DATE-MAR 01, 2016

TAX MAP NUMBER SEQUENCE
UNIFORM PERCENT OF VALUE IS 100.00
UNIFORM PERCENT OF VALUE IS 100.00

TAX MAP PARCEL NUMBER	PROPERTY LOCATION & CLASS	ASSESSMENT	EXEMPTION CODE	COUNTY	TOWN	SCHOOL
CURRENT OWNERS NAME	SCHOOL DISTRICT	LAND	TAX DESCRIPTION	TAXABLE VALUE		
CURRENT OWNERS ADDRESS	PARCEL SIZE/GRID COORD	TOTAL	SPECIAL DISTRICTS			ACCOUNT NO.

70.003-2-18.1	153 Haggert Rd			70.003-2-18.1		*****
Guidali Richard L	113 Cattle farm		COUNTY TAXABLE VALUE	70,000		1- 102- 5.1
6939B State Highway 37	Morristown 406001	30,000	TOWN TAXABLE VALUE	70,000		
Ogdensburg, NY 13669	ACRES 52.00	70,000	SCHOOL TAXABLE VALUE	70,000		
	EAST-0175321 NRTH-1683614		AG001 Ag Dist #1	.00 MT		
	DEED BOOK 1108 PG-1107		FD029 Oswegatchie Fire Pro	70,000 TO M		
	FULL MARKET VALUE	70,000				

70.003-2-19	75 Haggert Rd			70.003-2-19		*****
Redmond Connie G	210 1 Family Res		Basic Star 41854	0	0	0 30,000
Attn: Connie Green-Jacques	Morristown 406001	10,400	COUNTY TAXABLE VALUE	60,000		
75 Haggert Rd	FRNT 136.00 DPTH 300.00	60,000	TOWN TAXABLE VALUE	60,000		
Ogdensburg, NY 13669	BANK8888830		SCHOOL TAXABLE VALUE	30,000		
	EAST-0174819 NRTH-1682624		AG001 Ag Dist #1	.00 MT		
	DEED BOOK 1070 PG-762		FD029 Oswegatchie Fire Pro	60,000 TO M		
	FULL MARKET VALUE	60,000				

70.003-2-20.1	Haggert Rd			70.003-2-20.1		*****
Richardson Harry F	322 Rural vac>10		COUNTY TAXABLE VALUE	14,000		1- 56- 8
Richardson Cheryl L	Morristown 406001	14,000	TOWN TAXABLE VALUE	14,000		
5770A State Highway 37	FRNT 274.00 DPTH	14,000	SCHOOL TAXABLE VALUE	14,000		
Ogdensburg, NY 13669	ACRES 16.80		AG001 Ag Dist #1	.00 MT		
	EAST-0174316 NRTH-1682736		FD029 Oswegatchie Fire Pro	14,000 TO M		
	DEED BOOK 1998 PG-10146					
	FULL MARKET VALUE	14,000				

70.003-2-20.2	59 Haggert Rd			70.003-2-20.2		*****
Meuten Kurtis C	210 1 Family Res		Basic Star 41854	0	0	0 30,000
59 Haggert Rd	Morristown 406001	10,000	COUNTY TAXABLE VALUE	30,000		
Ogdensburg, NY 13669	Re:112011sp30000	30,000	TOWN TAXABLE VALUE	30,000		
	285x128x285x131		SCHOOL TAXABLE VALUE	0		
	FRNT 285.00 DPTH 130.00		AG001 Ag Dist #1	.00 MT		
	EAST-0174557 NRTH-1682217		FD029 Oswegatchie Fire Pro	30,000 TO M		
	DEED BOOK 2011 PG-17560					
	FULL MARKET VALUE	30,000				

70.003-2-21.2	888 McCormick Rd			70.003-2-21.2		*****
Wright Jeanne	210 1 Family Res		VET COM C 41132	0	20,000	0 0
888 McCormick Rd	Morristown 406001	13,500	VET COM T 41133	0	0	15,000 0
Ogdensburg, NY 13669	FRNT 251.00 DPTH	115,000	Enhanced S 41834	0	0	0 65,300
	ACRES 3.60		COUNTY TAXABLE VALUE	95,000		
	EAST-0173198 NRTH-1682032		TOWN TAXABLE VALUE	100,000		
	DEED BOOK 1024 PG-01024		SCHOOL TAXABLE VALUE	49,700		
	FULL MARKET VALUE	115,000	AG001 Ag Dist #1	.00 MT		
			FD029 Oswegatchie Fire Pro	115,000 TO M		

STATE OF NEW YORK
COUNTY - St Lawrence
TOWN - Oswegatchie
SWIS - 406489

2 0 1 6 T E N T A T I V E A S S E S S M E N T R O L L
T A X A B L E SECTION OF THE ROLL - 1

PAGE 416
VALUATION DATE-JUL 01, 2015
TAXABLE STATUS DATE-MAR 01, 2016

TAX MAP NUMBER SEQUENCE
UNIFORM PERCENT OF VALUE IS 100.00
UNIFORM PERCENT OF VALUE IS 100.00

TAX MAP PARCEL NUMBER	PROPERTY LOCATION & CLASS	ASSESSMENT	EXEMPTION CODE	COUNTY	TOWN	SCHOOL
CURRENT OWNERS NAME	SCHOOL DISTRICT	LAND	TAX DESCRIPTION	TAXABLE VALUE		
CURRENT OWNERS ADDRESS	PARCEL SIZE/GRID COORD	TOTAL	SPECIAL DISTRICTS	ACCOUNT NO.		

70.003-2-21.12	898 McCormick Rd			70.003-2-21.12		*****
Forrest Michael A Sr	210 1 Family Res		Enhanced S 41834	0	0	0 65,300
Forrest Alberta J	Morristown 406001	13,500	COUNTY TAXABLE VALUE	140,000		
898 McCormick Rd	Re:Ranch w/att gar	140,000	TOWN TAXABLE VALUE	140,000		
Ogdensburg, NY 13669	Re:0505sp149000		SCHOOL TAXABLE VALUE	74,700		
	FRNT 255.00 DPTH		AG001 Ag Dist #1	.00 MT		
	ACRES 3.70		FD029 Oswegatchie Fire Pro	140,000 TO M		
	EAST-0173048 NRTH-1682235					
	DEED BOOK 2005 PG-7709					
	FULL MARKET VALUE	140,000				

70.003-2-21.112	884 McCormick Rd			70.003-2-21.112		*****
Lewis Kathlyn E	210 1 Family Res		Enhanced S 41834	0	0	0 65,300
Otis Robert J	Morristown 406001	10,100	COUNTY TAXABLE VALUE	85,000		
884 McCormick Rd	Re:DW	85,000	TOWN TAXABLE VALUE	85,000		
Ogdensburg, NY 13669	1009sp72000		SCHOOL TAXABLE VALUE	19,700		
	FRNT 180.00 DPTH 217.00		AG001 Ag Dist #1	.00 MT		
	ACRES 0.85		FD029 Oswegatchie Fire Pro	85,000 TO M		
	EAST-0173228 NRTH-1681768					
	DEED BOOK 2009 PG-18354					
	FULL MARKET VALUE	85,000				

70.003-2-22	26 Haggert Rd			70.003-2-22		*****
Ramsey George A (Lu)	270 Mfg housing		Basic Star 41854	0	0	1- 84- 4 30,000
26 Haggert Rd	Morristown 406001	35,000	COUNTY TAXABLE VALUE	50,000		
Ogdensburg, NY 13669	ACRES 74.10	50,000	TOWN TAXABLE VALUE	50,000		
	EAST-0173118 NRTH-1680631		SCHOOL TAXABLE VALUE	20,000		
	DEED BOOK 2006 PG-9779		AG001 Ag Dist #1	.00 MT		
	FULL MARKET VALUE	50,000	FD029 Oswegatchie Fire Pro	50,000 TO M		

70.003-2-23.112	885 McCormick Rd			70.003-2-23.112		*****
Baker Tony	240 Rural res		VET WAR C 41122	0	12,000	0 0
Baker Judy	Morristown 406001	22,000	Basic Star 41854	0	0	0 30,000
885 McCormick Rd	Re:New Home	215,000	VET WAR T 41123	0	0	9,000 0
Ogdensburg, NY 13669	frt ft 643'		COUNTY TAXABLE VALUE	203,000		
	ACRES 20.60		TOWN TAXABLE VALUE	206,000		
	EAST-0172678 NRTH-1681217		SCHOOL TAXABLE VALUE	185,000		
	DEED BOOK 2002 PG-4024		AG001 Ag Dist #1	.00 MT		
	FULL MARKET VALUE	215,000	FD029 Oswegatchie Fire Pro	215,000 TO M		

STATE OF NEW YORK
 COUNTY - St Lawrence
 TOWN - Oswegatchie
 SWIS - 406489

2 0 1 6 T E N T A T I V E A S S E S S M E N T R O L L
 T A X A B L E SECTION OF THE ROLL - 1

PAGE 417
 VALUATION DATE-JUL 01, 2015
 TAXABLE STATUS DATE-MAR 01, 2016

TAX MAP NUMBER SEQUENCE
 UNIFORM PERCENT OF VALUE IS 100.00
 UNIFORM PERCENT OF VALUE IS 100.00

TAX MAP PARCEL NUMBER	PROPERTY LOCATION & CLASS	ASSESSMENT	EXEMPTION CODE-----	COUNTY-----	TOWN-----	SCHOOL
CURRENT OWNERS NAME	SCHOOL DISTRICT	LAND	TAX DESCRIPTION	TAXABLE VALUE		
CURRENT OWNERS ADDRESS	PARCEL SIZE/GRID COORD	TOTAL	SPECIAL DISTRICTS			ACCOUNT NO.
***** 70.003-2-23.121 *****						
899 McCormick Rd						
70.003-2-23.121	210 1 Family Res		VET WAR C 41122	0	12,000	0 0
Walker Timothy J	Morristown 406001	16,200	Basic Star 41854	0	0	30,000
Walker Ma "Marie" Jocelyn	FRNT 291.00 DPTH	170,000	Home Imp - 44212	0	6,901	0 0
899 McCormick Rd	ACRES 9.10		VET WAR T 41123	0	0	9,000 0
Ogdensburg, NY 13669	EAST-0172428 NRTH-1681573		COUNTY TAXABLE VALUE		151,099	
	DEED BOOK 2000 PG-9851		TOWN TAXABLE VALUE		161,000	
	FULL MARKET VALUE	170,000	SCHOOL TAXABLE VALUE		140,000	
			AG001 Ag Dist #1		.00 MT	
			FD029 Oswegatchie Fire Pro		163,099 TO M	
			6,901 EX			
***** 70.003-2-24 *****						
916 McCormick Rd						1- 26- 9
70.003-2-24	240 Rural res		COUNTY TAXABLE VALUE		65,000	
Austin Richard F & Etal	Morristown 406001	27,700	TOWN TAXABLE VALUE		65,000	
%Carol Lynn Baldasaro	ACRES 38.00	65,000	SCHOOL TAXABLE VALUE		65,000	
115 Woodford Rd	EAST-0172669 NRTH-1683087		AG001 Ag Dist #1		.00 MT	
Scarsdale, NY 10583-3526	DEED BOOK 2006 PG-3513		FD029 Oswegatchie Fire Pro		65,000 TO M	
	FULL MARKET VALUE	65,000				
***** 70.003-2-25.2 *****						
947 McCormick Rd						
70.003-2-25.2	270 Mfg housing		RPTL466_f 41691	0	3,000	3,000 0
Gassert Samuel T	Morristown 406001	14,300	Enhanced S 41834	0	0	0 46,500
Gassert Gail E	FRNT 209.00 DPTH	46,500	COUNTY TAXABLE VALUE		43,500	
947 McCormick Rd	ACRES 5.30		TOWN TAXABLE VALUE		43,500	
Ogdensburg, NY 13669-4515	EAST-0171326 NRTH-1682883		SCHOOL TAXABLE VALUE		0	
	DEED BOOK 2003 PG-23984		AG001 Ag Dist #1		.00 MT	
	FULL MARKET VALUE	46,500	FD029 Oswegatchie Fire Pro		46,500 TO M	
***** 70.003-2-25.12 *****						
941 McCormick Rd						
70.003-2-25.12	270 Mfg housing		COUNTY TAXABLE VALUE		34,000	
Gassert Samuel T	Morristown 406001	14,400	TOWN TAXABLE VALUE		34,000	
Gassert Gail E	209x1150x211x1128	34,000	SCHOOL TAXABLE VALUE		34,000	
947 McCormick Rd	ACRES 5.40		AG001 Ag Dist #1		.00 MT	
Ogdensburg, NY 13669	EAST-0171550 NRTH-1682737		FD029 Oswegatchie Fire Pro		34,000 TO M	
	DEED BOOK 2005 PG-18250					
	FULL MARKET VALUE	34,000				
***** 70.003-2-25.111 *****						
925 McCormick Rd						1- 29-10
70.003-2-25.111	210 1 Family Res		COUNTY TAXABLE VALUE		89,000	
Morehouse Steven D	Morristown 406001	14,400	TOWN TAXABLE VALUE		89,000	
Morehouse Sharon E	209x1151x211x1150	89,000	SCHOOL TAXABLE VALUE		89,000	
925 McCormick Rd	FRNT 209.00 DPTH 1150.00		AG001 Ag Dist #1		.00 MT	
Ogdensburg, NY 13669-4515	ACRES 5.50		FD029 Oswegatchie Fire Pro		89,000 TO M	
	EAST-0171703 NRTH-1682675					
	DEED BOOK 2007 PG-17577					
	FULL MARKET VALUE	89,000				

STATE OF NEW YORK
COUNTY - St Lawrence
TOWN - Oswegatchie
SWIS - 406489

2 0 1 6 T E N T A T I V E A S S E S S M E N T R O L L
T A X A B L E SECTION OF THE ROLL - 1

PAGE 418
VALUATION DATE-JUL 01, 2015
TAXABLE STATUS DATE-MAR 01, 2016

TAX MAP NUMBER SEQUENCE
UNIFORM PERCENT OF VALUE IS 100.00
UNIFORM PERCENT OF VALUE IS 100.00

TAX MAP PARCEL NUMBER	PROPERTY LOCATION & CLASS	ASSESSMENT	EXEMPTION CODE	COUNTY	TOWN	SCHOOL
CURRENT OWNERS NAME	SCHOOL DISTRICT	LAND	TAX DESCRIPTION	TAXABLE VALUE		
CURRENT OWNERS ADDRESS	PARCEL SIZE/GRID COORD	TOTAL	SPECIAL DISTRICTS	ACCOUNT NO.		

70.003-2-25.112	McCormick Rd 314 Rural vac<10		COUNTY TAXABLE VALUE	8,000		
Morehouse Steven D	Morristown 406001	8,000	TOWN TAXABLE VALUE	8,000		
Morehouse Sharon E	209x1172x211x1151	8,000	SCHOOL TAXABLE VALUE	8,000		
925 McCormick Rd	FRNT 209.00 DPTH 1160.00		AG001 Ag Dist #1	.00 MT		
Ogdensburg, NY 13669-4515	ACRES 5.50		FD029 Oswegatchie Fire Pro	8,000 TO M		
	EAST-0171780 NRTH-1682388					
	DEED BOOK 2007 PG-17577					
	FULL MARKET VALUE	8,000				

70.003-2-26.1	4238 Sh 37		COUNTY TAXABLE VALUE	77,000		1-102- 3.1
LaJoy Jeffrey	Morristown 406001	26,500	TOWN TAXABLE VALUE	77,000		
LaJoy Angela C	Re:Old Sty w/det gar	77,000	SCHOOL TAXABLE VALUE	77,000		
1000 Scotch Bush Rd	ACRES 33.40		AG001 Ag Dist #1	.00 MT		
Ogdensburg, NY 13669	EAST-0170877 NRTH-1683658		FD029 Oswegatchie Fire Pro	77,000 TO M		
	DEED BOOK 2005 PG-11309					
	FULL MARKET VALUE	77,000				

70.003-2-26.2	Sh 37		COUNTY TAXABLE VALUE	87,000		1-102- 3.2
Barr Daniel E & Matthew	Morristown 406001	77,000	TOWN TAXABLE VALUE	87,000		
Barr Edmund A	re:Barn 1900	87,000	SCHOOL TAXABLE VALUE	87,000		
511 North Meadow Dr	ACRES 39.80		FD029 Oswegatchie Fire Pro	87,000 TO M		
Ogdensburg, NY 13669	EAST-0169768 NRTH-1685243					
	DEED BOOK 2004 PG-4793					
	FULL MARKET VALUE	87,000				

70.003-2-27.12	4348 Sh 37		Basic Star 41854	0	0	0 30,000
Ward Barbara	Morristown 406001	24,000	COUNTY TAXABLE VALUE	70,000		
PO Box 627	Re:082010sp56900	70,000	TOWN TAXABLE VALUE	70,000		
Ogdensburg, NY 13669	ACRES 2.60		SCHOOL TAXABLE VALUE	40,000		
	EAST-0171361 NRTH-1685151		AG001 Ag Dist #1	.00 MT		
	DEED BOOK 2010 PG-11899		FD029 Oswegatchie Fire Pro	70,000 TO M		
	FULL MARKET VALUE	70,000				

70.003-2-27.21	Sh 37		COUNTY TAXABLE VALUE	30,000		
Bronstein Seymour	Morristown 406001	30,000	TOWN TAXABLE VALUE	30,000		
100 W Diamond Ave	ACRES 36.80	30,000	SCHOOL TAXABLE VALUE	30,000		
Hazleton, PA 18201-5114	EAST-0171686 NRTH-1684286		AG001 Ag Dist #1	.00 MT		
	DEED BOOK 1099 PG-593		FD029 Oswegatchie Fire Pro	30,000 TO M		
	FULL MARKET VALUE	30,000				

STATE OF NEW YORK
 COUNTY - St Lawrence
 TOWN - Oswegatchie
 SWIS - 406489

2 0 1 6 T E N T A T I V E A S S E S S M E N T R O L L
 T A X A B L E SECTION OF THE ROLL - 1

PAGE 419
 VALUATION DATE-JUL 01, 2015
 TAXABLE STATUS DATE-MAR 01, 2016

TAX MAP NUMBER SEQUENCE
 UNIFORM PERCENT OF VALUE IS 100.00
 UNIFORM PERCENT OF VALUE IS 100.00

TAX MAP PARCEL NUMBER	PROPERTY LOCATION & CLASS	ASSESSMENT	EXEMPTION CODE	COUNTY	TOWN	SCHOOL
CURRENT OWNERS NAME	SCHOOL DISTRICT	LAND	TAX DESCRIPTION	TAXABLE VALUE		
CURRENT OWNERS ADDRESS	PARCEL SIZE/GRID COORD	TOTAL	SPECIAL DISTRICTS	ACCOUNT NO.		

70.003-2-27.31	Sh 37 323 Vacant rural		COUNTY TAXABLE VALUE	30,000		
Bronstein Seymour	Morristown 406001	30,000	TOWN TAXABLE VALUE	30,000		
100 W Diamond Ave	FRNT 846.00 DPTH	30,000	SCHOOL TAXABLE VALUE	30,000		
Hazleton, PA 18201-5114	ACRES 17.20		FD029 Oswegatchie Fire Pro	30,000 TO M		
	EAST-0170710 NRTH-1685371					
	DEED BOOK 1099 PG-596					
	FULL MARKET VALUE	30,000				

70.003-2-27.32	15 Camp Rd 41 & Barr Rd		COUNTY TAXABLE VALUE	60,000		
Ritchie Joseph E Jr	Morristown 406001	30,000	TOWN TAXABLE VALUE	60,000		
35 Barr Rd	Re:Horse Barn	60,000	SCHOOL TAXABLE VALUE	60,000		
Ogdensburg, NY 13669	ACRES 19.70		FD029 Oswegatchie Fire Pro	60,000 TO M		
	EAST-0170055 NRTH-1686197					
	DEED BOOK 2010 PG-4417					
	FULL MARKET VALUE	60,000				

70.003-2-31	Haggert Rd		COUNTY TAXABLE VALUE	30,000		1- 51- 4
Skala Robert	Morristown 406001	30,000	TOWN TAXABLE VALUE	30,000		
Skala Elizabeth	ACRES 57.00	30,000	SCHOOL TAXABLE VALUE	30,000		
496 Devils Backbone Overlook	EAST-0178614 NRTH-1687042		AG001 Ag Dist #1	.00 MT		
Stephenson, VA 22656-1903	DEED BOOK 946 PG-00494		FD029 Oswegatchie Fire Pro	30,000 TO M		
	FULL MARKET VALUE	30,000				

70.003-2-32.11	271 Haggert Rd		Basic Star 41854	0	0	30,000
Wood Helen M	Morristown 406001	13,600	COUNTY TAXABLE VALUE	90,000		
271 Haggert Rd	Re:Stone House 1.7 Sty	90,000	TOWN TAXABLE VALUE	90,000		
Ogdensburg, NY 13669	07spl79000		SCHOOL TAXABLE VALUE	60,000		
	ACRES 3.90		AG001 Ag Dist #1	.00 MT		
	EAST-0178251 NRTH-1685987		FD029 Oswegatchie Fire Pro	90,000 TO M		
	DEED BOOK 2015 PG-5733					
	FULL MARKET VALUE	90,000				

70.003-2-33.1	Sh 37		COUNTY TAXABLE VALUE	43,000		1- 73- 2.1
McDougal Francis D	Morristown 406001	19,200	TOWN TAXABLE VALUE	43,000		
Lake Wendy	ACRES 15.00	43,000	SCHOOL TAXABLE VALUE	43,000		
4620 State Highway 37	EAST-0173510 NRTH-1686078		AG001 Ag Dist #1	.00 MT		
Ogdensburg, NY 13669	DEED BOOK 1107 PG-738		FD029 Oswegatchie Fire Pro	43,000 TO M		
	FULL MARKET VALUE	43,000				

STATE OF NEW YORK
COUNTY - St Lawrence
TOWN - Oswegatchie
SWIS - 406489

2 0 1 6 T E N T A T I V E A S S E S S M E N T R O L L
T A X A B L E SECTION OF THE ROLL - 1

PAGE 420
VALUATION DATE-JUL 01, 2015
TAXABLE STATUS DATE-MAR 01, 2016

TAX MAP NUMBER SEQUENCE
UNIFORM PERCENT OF VALUE IS 100.00
UNIFORM PERCENT OF VALUE IS 100.00

TAX MAP PARCEL NUMBER	PROPERTY LOCATION & CLASS	ASSESSMENT	EXEMPTION CODE	COUNTY	TOWN	SCHOOL
CURRENT OWNERS NAME	SCHOOL DISTRICT	LAND	TAX DESCRIPTION	TAXABLE VALUE		
CURRENT OWNERS ADDRESS	PARCEL SIZE/GRID COORD	TOTAL	SPECIAL DISTRICTS	ACCOUNT NO.		

70.003-2-33.21	941 Stone Church Rd			70.003-2-33.21		
Troiano Bethany	240 Rural res		Basic Star 41854	0	0	0 30,000
941 Stone Church Rd	Morristown 406001	36,000	COUNTY TAXABLE VALUE	190,000		
Ogdensburg, NY 13669	ACRES 91.00	190,000	TOWN TAXABLE VALUE	190,000		
	EAST-0175841 NRTH-1685392		SCHOOL TAXABLE VALUE	160,000		
	DEED BOOK 2015 PG-7097		AG001 Ag Dist #1	.00 MT		
	FULL MARKET VALUE	190,000	FD029 Oswegatchie Fire Pro	190,000 TO M		

70.003-2-33.32	929 Stone Church Rd			70.003-2-33.32		
Howie Frank	210 1 Family Res		Enhanced S 41834	0	0	0 65,300
929 Stone Church Rd	Morristown 406001	17,800	COUNTY TAXABLE VALUE	135,000		
Ogdensburg, NY 13669	Re:1.5 Sty Modern	135,000	TOWN TAXABLE VALUE	135,000		
	200'ff		SCHOOL TAXABLE VALUE	69,700		
	ACRES 12.20		AG001 Ag Dist #1	.00 MT		
	EAST-0176995 NRTH-1685224		FD029 Oswegatchie Fire Pro	135,000 TO M		
	DEED BOOK 1093 PG-241					
	FULL MARKET VALUE	135,000				

70.003-2-33.41	4620 Sh 37			70.003-2-33.41		
McDougal Francis	210 1 Family Res		Basic Star 41854	0	0	0 30,000
Lake Wendy	Morristown 406001	12,600	COUNTY TAXABLE VALUE	85,000		
4620 State Highway 37	Re:DW & Garage	85,000	TOWN TAXABLE VALUE	85,000		
Ogdensburg, NY 13669	FRNT 240.00 DPTH		SCHOOL TAXABLE VALUE	55,000		
	ACRES 1.80 BANK8888869		AG001 Ag Dist #1	.00 MT		
	EAST-0172733 NRTH-1687231		FD029 Oswegatchie Fire Pro	85,000 TO M		
	DEED BOOK 1074 PG-1049					
	FULL MARKET VALUE	85,000				

70.003-2-33.42	Off SH 37			70.003-2-33.42		
McDougal Francis	322 Rural vac>10		COUNTY TAXABLE VALUE	5,000		
Lake Wendy	Morristown 406001	5,000	TOWN TAXABLE VALUE	5,000		
4620 State Highway 37	ACRES 14.10 BANK8888869	5,000	SCHOOL TAXABLE VALUE	5,000		
Ogdensburg, NY 13669	EAST-0173637 NRTH-1686305		AG001 Ag Dist #1	.00 MT		
	DEED BOOK 1074 PG-1049		FD029 Oswegatchie Fire Pro	5,000 TO M		
	FULL MARKET VALUE	5,000				

70.003-2-34	4572 Sh 37			70.003-2-34		
Cristiano Christopher A	312 Vac w/imprv		COUNTY TAXABLE VALUE	47,000		
Cristiano Kathleen E	Morristown 406001	20,000	TOWN TAXABLE VALUE	47,000		
18 Larch Dr	FRNT 248.00 DPTH	47,000	SCHOOL TAXABLE VALUE	47,000		
Mahopac, NY 10541	ACRES 15.40		AG001 Ag Dist #1	.00 MT		
	EAST-0173408 NRTH-1685868		FD029 Oswegatchie Fire Pro	47,000 TO M		
	DEED BOOK 2008 PG-15978					
	FULL MARKET VALUE	47,000				

STATE OF NEW YORK
COUNTY - St Lawrence
TOWN - Oswegatchie
SWIS - 406489

2 0 1 6 T E N T A T I V E A S S E S S M E N T R O L L
T A X A B L E SECTION OF THE ROLL - 1

PAGE 421
VALUATION DATE-JUL 01, 2015
TAXABLE STATUS DATE-MAR 01, 2016

TAX MAP NUMBER SEQUENCE
UNIFORM PERCENT OF VALUE IS 100.00
UNIFORM PERCENT OF VALUE IS 100.00

TAX MAP PARCEL NUMBER	PROPERTY LOCATION & CLASS	ASSESSMENT	EXEMPTION CODE	COUNTY	TOWN	SCHOOL
CURRENT OWNERS NAME	SCHOOL DISTRICT	LAND	TAX DESCRIPTION	TAXABLE VALUE		
CURRENT OWNERS ADDRESS	PARCEL SIZE/GRID COORD	TOTAL	SPECIAL DISTRICTS	ACCOUNT NO.		

70.003-2-35.2	Sh 37 322 Rural vac>10		COUNTY TAXABLE VALUE	70.003-2-35.2		
Meyer Joseph J	Morristown 406001	35,000	TOWN TAXABLE VALUE			
Meyer Lisa Marie	ACRES 39.90	35,000	SCHOOL TAXABLE VALUE			
4684 State Highway 37	EAST-0174133 NRTH-1687530		FD029 Oswegatchie Fire Pro			35,000 TO M
Ogdensburg, NY 13669	DEED BOOK 2003 PG-9984					
	FULL MARKET VALUE	35,000				

70.003-2-36.1	McCormick Rd 322 Rural vac>10		COUNTY TAXABLE VALUE	70.003-2-36.1		
Perrigo Gene A	Morristown 406001	20,000	TOWN TAXABLE VALUE			1-102- 8.1
Perrigo Sheila J	Re:2006sp25000	20,000	SCHOOL TAXABLE VALUE			
905 McCormick Rd	FRNT 462.00 DPTH		AG001 Ag Dist #1			.00 MT
Ogdensburg, NY 13669	ACRES 18.70		FD029 Oswegatchie Fire Pro			20,000 TO M
	EAST-0172060 NRTH-1681912					
	DEED BOOK 2014 PG-11693					
	FULL MARKET VALUE	20,000				

70.003-2-37.1	905 McCormick Rd 210 1 Family Res		Basic Star 41854	70.003-2-37.1		
Perrigo Gene A	Morristown 406001	13,200	COUNTY TAXABLE VALUE			0 30,000
Perrigo Sheila J	Re:0608sp157000	170,000	TOWN TAXABLE VALUE			
905 McCormick Rd	FRNT 338.00 DPTH		SCHOOL TAXABLE VALUE			140,000
Ogdensburg, NY 13669	ACRES 3.50		AG001 Ag Dist #1			.00 MT
	EAST-0172424 NRTH-1682072		FD029 Oswegatchie Fire Pro			170,000 TO M
	DEED BOOK 2014 PG-7873					
	FULL MARKET VALUE	170,000				

70.003-2-38.1	35 Haggert Rd 113 Cattle farm		Basic Star 41854	70.003-2-38.1		
Otis Robert J Jr	Morristown 406001	37,300	COUNTY TAXABLE VALUE			1- 82-10.1
35 Haggert Rd	ACRES 44.60	180,000	TOWN TAXABLE VALUE			0 30,000
Ogdensburg, NY 13669-4297	EAST-0174715 NRTH-1681388		SCHOOL TAXABLE VALUE			150,000
	DEED BOOK 2013 PG-11934		AG001 Ag Dist #1			.00 MT
	FULL MARKET VALUE	180,000	FD029 Oswegatchie Fire Pro			180,000 TO M

70.003-2-38.2	740 McCormick Rd 312 Vac w/imprv		COUNTY TAXABLE VALUE	70.003-2-38.2		
Bean Randy	Morristown 406001	17,000	TOWN TAXABLE VALUE			
Bean Valerie	Re:0408sp17000vac	30,000	SCHOOL TAXABLE VALUE			
287 Hosley Ave	ACRES 15.70		AG001 Ag Dist #1			.00 MT
Tupper Lake, NY 12986	EAST-0175186 NRTH-1680503		FD029 Oswegatchie Fire Pro			30,000 TO M
	DEED BOOK 2008 PG-6774					
	FULL MARKET VALUE	30,000				

STATE OF NEW YORK
COUNTY - St Lawrence
TOWN - Oswegatchie
SWIS - 406489

2 0 1 6 T E N T A T I V E A S S E S S M E N T R O L L
T A X A B L E SECTION OF THE ROLL - 1

PAGE 422
VALUATION DATE-JUL 01, 2015
TAXABLE STATUS DATE-MAR 01, 2016

TAX MAP NUMBER SEQUENCE
UNIFORM PERCENT OF VALUE IS 100.00
UNIFORM PERCENT OF VALUE IS 100.00

TAX MAP PARCEL NUMBER	PROPERTY LOCATION & CLASS	ASSESSMENT	EXEMPTION CODE	COUNTY	TOWN	SCHOOL
CURRENT OWNERS NAME	SCHOOL DISTRICT	LAND	TAX DESCRIPTION	TAXABLE VALUE		
CURRENT OWNERS ADDRESS	PARCEL SIZE/GRID COORD	TOTAL	SPECIAL DISTRICTS			ACCOUNT NO.
***** 70.003-2-39 *****						
864 McCormick Rd	270 Mfg housing		Enhanced S 41834	0	0	0 60,000
70.003-2-39	Morristown 406001	12,600	COUNTY TAXABLE VALUE		60,000	
Trombly Clayton W	FRNT 250.00 DPTH	60,000	TOWN TAXABLE VALUE		60,000	
Trombly Pamela G	ACRES 1.90		SCHOOL TAXABLE VALUE		0	
864 McCormick Rd	EAST-0173580 NRTH-1681448		AG001 Ag Dist #1		.00 MT	
Ogdensburg, NY 13669	DEED BOOK 2004 PG-12236		FD029 Oswegatchie Fire Pro		60,000 TO M	
	FULL MARKET VALUE	60,000				
***** 70.003-2-40.1 *****						
118 Haggert Rd	270 Mfg housing		Basic Star 41854	0	0	1- 102-5.21 30,000
70.003-2-40.1	Morristown 406001	18,000	COUNTY TAXABLE VALUE		93,000	
Robbins Christopher E	ACRES 12.90 BANK8888288	93,000	TOWN TAXABLE VALUE		93,000	
Bailey Patricia L	EAST-0175999 NRTH-1682602		SCHOOL TAXABLE VALUE		63,000	
118 Haggert Rd	DEED BOOK 2011 PG-2193		AG001 Ag Dist #1		.00 MT	
Ogdensburg, NY 13669	FULL MARKET VALUE	93,000	FD029 Oswegatchie Fire Pro		93,000 TO M	
***** 70.003-2-40.3 *****						
138 Haggert Rd	322 Rural vac>10		COUNTY TAXABLE VALUE		12,000	
70.003-2-40.3	Morristown 406001	12,000	TOWN TAXABLE VALUE		12,000	
Hansen Patrick	ACRES 11.70	12,000	SCHOOL TAXABLE VALUE		12,000	
Hansen Jennifer	EAST-0176576 NRTH-1683105		AG001 Ag Dist #1		.00 MT	
138 Haggert Rd	DEED BOOK 2011 PG-9302		FD029 Oswegatchie Fire Pro		12,000 TO M	
Ogdensburg, NY 13669	FULL MARKET VALUE	12,000				
***** 70.003-2-40.21 *****						
122,126 Haggert Rd	270 Mfg housing		Basic Star 41854	0	0	0 30,000
70.003-2-40.21	Morristown 406001	16,400	COUNTY TAXABLE VALUE		100,000	
Paquin Patricia A	Re:092010sp98900	100,000	TOWN TAXABLE VALUE		100,000	
122 Haggert Rd	ACRES 9.50		SCHOOL TAXABLE VALUE		70,000	
Ogdensburg, NY 13669	EAST-0176261 NRTH-1682869		AG001 Ag Dist #1		.00 MT	
	DEED BOOK 2010 PG-14478		FD029 Oswegatchie Fire Pro		100,000 TO M	
	FULL MARKET VALUE	100,000				
***** 70.003-2-41 *****						
70 Haggert Rd	210 1 Family Res		Basic Star 41854	0	0	0 30,000
70.003-2-41	Morristown 406001	16,500	COUNTY TAXABLE VALUE		118,000	
Harland Rebecca Ann	Re:0706sp14000vac	118,000	TOWN TAXABLE VALUE		118,000	
Harland Gregg Edwin	FRNT 332.00 DPTH		SCHOOL TAXABLE VALUE		88,000	
70 Haggert Rd	ACRES 9.70		AG001 Ag Dist #1		.00 MT	
Ogdensburg, NY 13669	EAST-0175319 NRTH-1682007		FD029 Oswegatchie Fire Pro		118,000 TO M	
	DEED BOOK 2008 PG-16342					
	FULL MARKET VALUE	118,000				

STATE OF NEW YORK
 COUNTY - St Lawrence
 TOWN - Oswegatchie
 SWIS - 406489

2 0 1 6 T E N T A T I V E A S S E S S M E N T R O L L
 T A X A B L E SECTION OF THE ROLL - 1

TAX MAP NUMBER SEQUENCE
 UNIFORM PERCENT OF VALUE IS 100.00
 UNIFORM PERCENT OF VALUE IS 100.00

TAX MAP PARCEL NUMBER	PROPERTY LOCATION & CLASS	ASSESSMENT	EXEMPTION CODE	COUNTY	TOWN	SCHOOL
CURRENT OWNERS NAME	SCHOOL DISTRICT	LAND	TAX DESCRIPTION	TAXABLE VALUE		
CURRENT OWNERS ADDRESS	PARCEL SIZE/GRID COORD	TOTAL	SPECIAL DISTRICTS			ACCOUNT NO.

88 Haggert Rd				70.003-2-42		*****
70.003-2-42	314 Rural vac<10		COUNTY TAXABLE VALUE	15,000		
Harland Gregg E	Morristown 406001	15,000	TOWN TAXABLE VALUE	15,000		
Harland Rebecca Ann	Re:0706sp11500vac	15,000	SCHOOL TAXABLE VALUE	15,000		
70 Haggert Rd	FRNT 266.00 DPTH		AG001 Ag Dist #1	.00 MT		
Ogdensburg, NY 13669	ACRES 8.00		FD029 Oswegatchie Fire Pro	15,000 TO M		
	EAST-0175569 NRTH-1682191					
	DEED BOOK 2014 PG-12344					
	FULL MARKET VALUE	15,000				

96 Haggert Rd				70.003-2-43		*****
70.003-2-43	210 1 Family Res		Basic Star 41854	0	0	30,000
Besaw Frank Clarence Jr	Morristown 406001	15,300	COUNTY TAXABLE VALUE	115,000		
96 Haggert Rd	FRNT 276.00 DPTH	115,000	TOWN TAXABLE VALUE	115,000		
Ogdensburg, NY 13669	ACRES 7.30 BANK8888288		SCHOOL TAXABLE VALUE	85,000		
	EAST-0175753 NRTH-1682390		AG001 Ag Dist #1	.00 MT		
	DEED BOOK 2008 PG-8356		FD029 Oswegatchie Fire Pro	115,000 TO M		
	FULL MARKET VALUE	115,000				

156 Haggert Rd				70.003-2-44		*****
70.003-2-44	270 Mfg housing		Basic Star 41854	0	0	30,000
Hamilton Amy M	Morristown 406001	20,000	COUNTY TAXABLE VALUE	55,000		
156 Haggert Rd	FRNT 229.00 DPTH	55,000	TOWN TAXABLE VALUE	55,000		
Ogdensburg, NY 13669	ACRES 6.60		SCHOOL TAXABLE VALUE	25,000		
	EAST-0176780 NRTH-1683360		AG001 Ag Dist #1	.00 MT		
	DEED BOOK 2006 PG-13690		FD029 Oswegatchie Fire Pro	55,000 TO M		
	FULL MARKET VALUE	55,000				

4768 Sh 37				70.003-2-45		*****
70.003-2-45	312 Vac w/imprv		COUNTY TAXABLE VALUE	35,000		1- 73- 7
Miller Albert	Morristown 406001	25,000	TOWN TAXABLE VALUE	35,000		
Miller Joan L	Re:Barn	35,000	SCHOOL TAXABLE VALUE	35,000		
5589 Berkshire Valley Rd	FRNT 577.00 DPTH		FD029 Oswegatchie Fire Pro	35,000 TO M		
Oak Ridge, NJ 07438	ACRES 5.90					
	EAST-0173431 NRTH-1688166					
	DEED BOOK 2009 PG-15129					
	FULL MARKET VALUE	35,000				

164 Haggert Rd				70.003-3-1.11		*****
70.003-3-1.11	210 1 Family Res		Basic Star 41854	0	0	1-103-19
Cobb Melissa J	Morristown 406001	12,200	COUNTY TAXABLE VALUE	50,000		30,000
164 Haggert Rd	Re:A-Frame	50,000	TOWN TAXABLE VALUE	50,000		
Ogdensburg, NY 13669	Re:0802sp38000		SCHOOL TAXABLE VALUE	20,000		
	FRNT 225.00 DPTH 218.00		AG001 Ag Dist #1	.00 MT		
	ACRES 1.00		FD029 Oswegatchie Fire Pro	50,000 TO M		
	EAST-0176577 NRTH-1683953					
	DEED BOOK 2002 PG-14151					
	FULL MARKET VALUE	50,000				

STATE OF NEW YORK
COUNTY - St Lawrence
TOWN - Oswegatchie
SWIS - 406489

2 0 1 6 T E N T A T I V E A S S E S S M E N T R O L L
T A X A B L E SECTION OF THE ROLL - 1

PAGE 424
VALUATION DATE-JUL 01, 2015
TAXABLE STATUS DATE-MAR 01, 2016

TAX MAP NUMBER SEQUENCE
UNIFORM PERCENT OF VALUE IS 100.00
UNIFORM PERCENT OF VALUE IS 100.00

TAX MAP PARCEL NUMBER	PROPERTY LOCATION & CLASS	ASSESSMENT	EXEMPTION CODE	COUNTY	TOWN	SCHOOL
CURRENT OWNERS NAME	SCHOOL DISTRICT	LAND	TAX DESCRIPTION	TAXABLE VALUE		
CURRENT OWNERS ADDRESS	PARCEL SIZE/GRID COORD	TOTAL	SPECIAL DISTRICTS	ACCOUNT NO.		

70.003-3-3.11	172 Haggert Rd			70.003-3-3.11		*****
Peck Gerald E	210 1 Family Res		Enhanced S 41834	0	0	1- 68- 3
172 Haggert Rd	Morristown 406001	12,900	COUNTY TAXABLE VALUE	90,000		65,300
Ogdensburg, NY 13669	Re:Ranch w/det gar	90,000	TOWN TAXABLE VALUE	90,000		
	FRNT 400.00 DPTH		SCHOOL TAXABLE VALUE	24,700		
	ACRES 2.40		AG001 Ag Dist #1	.00 MT		
	EAST-0176692 NRTH-1684077		FD029 Oswegatchie Fire Pro	90,000 TO M		
	DEED BOOK 2000 PG-22105					
	FULL MARKET VALUE	90,000				

70.003-3-5	Haggert Rd			70.003-3-5		*****
Cobb Melissa	314 Rural vac<10		COUNTY TAXABLE VALUE	12,000		1- 96- 5
164 Haggert Rd	Morristown 406001	12,000	TOWN TAXABLE VALUE	12,000		
Ogdensburg, NY 13669	ACRES 10.00	12,000	SCHOOL TAXABLE VALUE	12,000		
	EAST-0177150 NRTH-1683510		AG001 Ag Dist #1	.00 MT		
	DEED BOOK 2010 PG-14171		FD029 Oswegatchie Fire Pro	12,000 TO M		
	FULL MARKET VALUE	12,000				

70.003-3-6.1	178 Haggert Rd			70.003-3-6.1		*****
Tuttle Mary Linda	210 1 Family Res		Enhanced S 41834	0	0	1- 79- 3.7
178 Haggert Rd	Morristown 406001	14,500	COUNTY TAXABLE VALUE	76,000		65,300
Ogdensburg, NY 13669	5.50a (D)	76,000	TOWN TAXABLE VALUE	76,000		
	FRNT 600.00 DPTH		SCHOOL TAXABLE VALUE	10,700		
	ACRES 5.60		AG001 Ag Dist #1	.00 MT		
	EAST-0177018 NRTH-1684284		FD029 Oswegatchie Fire Pro	76,000 TO M		
	DEED BOOK 2004 PG-21869					
	FULL MARKET VALUE	76,000				

70.003-3-7	204 Haggert Rd			70.003-3-7		*****
Regan Donald Jr	270 Mfg housing		COUNTY TAXABLE VALUE	24,000		1- 79- 3.4
3833 S Banana River Blvd Apt 3	Morristown 406001	12,300	TOWN TAXABLE VALUE	24,000		
Cocoa Beach, FL 32931-4188	Re:Site Has Single Well & Septic	24,000	SCHOOL TAXABLE VALUE	24,000		
	FRNT 185.00 DPTH 300.00		AG001 Ag Dist #1	.00 MT		
	ACRES 1.30		FD029 Oswegatchie Fire Pro	24,000 TO M		
	EAST-0177342 NRTH-1684660					
	DEED BOOK 00972 PG-01091					
	FULL MARKET VALUE	24,000				

STATE OF NEW YORK
 COUNTY - St Lawrence
 TOWN - Oswegatchie
 SWIS - 406489

2 0 1 6 T E N T A T I V E A S S E S S M E N T R O L L
 T A X A B L E SECTION OF THE ROLL - 1

PAGE 425
 VALUATION DATE-JUL 01, 2015
 TAXABLE STATUS DATE-MAR 01, 2016

TAX MAP NUMBER SEQUENCE
 UNIFORM PERCENT OF VALUE IS 100.00
 UNIFORM PERCENT OF VALUE IS 100.00

TAX MAP PARCEL NUMBER	PROPERTY LOCATION & CLASS	ASSESSMENT	EXEMPTION CODE-----	COUNTY-----	TOWN-----	SCHOOL
CURRENT OWNERS NAME	SCHOOL DISTRICT	LAND	TAX DESCRIPTION	TAXABLE VALUE		
CURRENT OWNERS ADDRESS	PARCEL SIZE/GRID COORD	TOTAL	SPECIAL DISTRICTS	ACCOUNT NO.		

70.003-3-9	242 Haggert Rd/lots 1,2	50 PCT OF VALUE USED FOR EXEMPTION PURPOSES		70.003-3-9	1- 79-	3.6
Rand Brett M	271 Mfg housings		VET COM C 41132	0	5,500	0
242 Haggert Rd	Morristown 406001	12,000	VET COM T 41133	0	0	5,500
Ogdensburg, NY 13669	FRNT 200.00 DPTH 200.00	44,000	VET DIS C 41142	0	4,400	0
	EAST-0178060 NRTH-1685442		VET DIS T 41143	0	0	4,400
	DEED BOOK 1015 PG-00739		Enhanced S 41834	0	0	0
	FULL MARKET VALUE	44,000	COUNTY TAXABLE VALUE		34,100	
			TOWN TAXABLE VALUE		34,100	
			SCHOOL TAXABLE VALUE		0	
			AG001 Ag Dist #1		.00 MT	
			FD029 Oswegatchie Fire Pro		44,000 TO M	

70.003-3-10	Haggert Rd			70.003-3-10	1- 96-	6
Federal National Mortgage	314 Rural vac<10		COUNTY TAXABLE VALUE		5,000	
1900 Market St	Morristown 406001	5,000	TOWN TAXABLE VALUE		5,000	
Philadelphia, PA 19103-3527	FRNT 200.00 DPTH 200.00	5,000	SCHOOL TAXABLE VALUE		5,000	
	EAST-0178271 NRTH-1685661		AG001 Ag Dist #1		.00 MT	
	DEED BOOK 2014 PG-15320		FD029 Oswegatchie Fire Pro		5,000 TO M	
	FULL MARKET VALUE	5,000				

70.003-3-12.1	898 Stone Church Rd			70.003-3-12.1	1- 79-	3.1
O'Brien Joseph (Estate)	270 Mfg housing		COUNTY TAXABLE VALUE		25,000	
Attn: Thomas J O'Brien	Morristown 406001	13,400	TOWN TAXABLE VALUE		25,000	
898 Stone Church Rd	ACRES 3.40	25,000	SCHOOL TAXABLE VALUE		25,000	
Ogdensburg, NY 13669	EAST-0178734 NRTH-1685820		AG001 Ag Dist #1		.00 MT	
	DEED BOOK 880 PG-00541		FD029 Oswegatchie Fire Pro		25,000 TO M	
	FULL MARKET VALUE	25,000				

70.003-3-12.2	220 Haggert Rd			70.003-3-12.2	1- 79-	3.12
Monnet Lee J	270 Mfg housing		COUNTY TAXABLE VALUE		17,000	
249 Haggert Rd	Morristown 406001	10,800	TOWN TAXABLE VALUE		17,000	
Ogdensburg, NY 13669	FRNT 150.00 DPTH 200.00	17,000	SCHOOL TAXABLE VALUE		17,000	
	EAST-0177562 NRTH-1684950		AG001 Ag Dist #1		.00 MT	
	DEED BOOK 1024 PG-00575		FD029 Oswegatchie Fire Pro		17,000 TO M	
	FULL MARKET VALUE	17,000				

70.003-3-12.6	883 Stone Church Rd			70.003-3-12.6	1- 79-	3.18
Holmes Bobbijo	270 Mfg housing		Basic Star 41854	0	0	0
883 Stone Church Rd	Morristown 406001	11,300	COUNTY TAXABLE VALUE		31,300	
Ogdensburg, NY 13669	FRNT 150.00 DPTH 400.00	31,300	TOWN TAXABLE VALUE		31,300	
	EAST-0178542 NRTH-1685208		SCHOOL TAXABLE VALUE		1,300	
	DEED BOOK 2003 PG-17053		AG001 Ag Dist #1		.00 MT	
	FULL MARKET VALUE	31,300	FD029 Oswegatchie Fire Pro		31,300 TO M	

STATE OF NEW YORK
 COUNTY - St Lawrence
 TOWN - Oswegatchie
 SWIS - 406489

2 0 1 6 T E N T A T I V E A S S E S S M E N T R O L L
 T A X A B L E SECTION OF THE ROLL - 1

PAGE 426
 VALUATION DATE-JUL 01, 2015
 TAXABLE STATUS DATE-MAR 01, 2016

TAX MAP NUMBER SEQUENCE
 UNIFORM PERCENT OF VALUE IS 100.00
 UNIFORM PERCENT OF VALUE IS 100.00

TAX MAP PARCEL NUMBER	PROPERTY LOCATION & CLASS	ASSESSMENT	EXEMPTION CODE	COUNTY	TOWN	SCHOOL
CURRENT OWNERS NAME	SCHOOL DISTRICT	LAND	TAX DESCRIPTION	TAXABLE VALUE		
CURRENT OWNERS ADDRESS	PARCEL SIZE/GRID COORD	TOTAL	SPECIAL DISTRICTS	ACCOUNT NO.		

70.003-3-12.41	232 Haggert Rd			70.003-3-12.41		1- 79- 3.16
Lafirst Marion	270 Mfg housing		VET COM C 41132	0	7,875	0
232 Haggert Rd	Morristown 406001	12,500	VET COM T 41133	0	0	7,875
Ogdensburg, NY 13669	FRNT 250.00 DPTH 277.00	31,500	VET DIS C 41142	0	6,300	0
	ACRES 1.60		VET DIS T 41143	0	0	6,300
	EAST-0177933 NRTH-1685269		Enhanced S 41834	0	0	0
	DEED BOOK 991 PG-00355		COUNTY TAXABLE VALUE		17,325	
	FULL MARKET VALUE	31,500	TOWN TAXABLE VALUE		17,325	
			SCHOOL TAXABLE VALUE		0	
			AG001 Ag Dist #1		.00 MT	
			FD029 Oswegatchie Fire Pro		31,500 TO M	

70.003-3-14	Haggert Rd			70.003-3-14		1- 25- 1
Hays Kimberly	322 Rural vac>10		COUNTY TAXABLE VALUE		18,000	
6605 State Highway 58	Morristown 406001	18,000	TOWN TAXABLE VALUE		18,000	
Gouverneur, NY 13642	Re:102010sp17000vac	18,000	SCHOOL TAXABLE VALUE		18,000	
	ACRES 19.40		AG001 Ag Dist #1		.00 MT	
	EAST-0179452 NRTH-1686086		FD029 Oswegatchie Fire Pro		18,000 TO M	
	DEED BOOK 2010 PG-16779					
	FULL MARKET VALUE	18,000				

70.003-3-15.1	Haggert Rd			70.003-3-15.1		1- 29- 9
Dulmage Brenda J	322 Rural vac>10		COUNTY TAXABLE VALUE		18,000	
248 High St	Morristown 406001	18,000	TOWN TAXABLE VALUE		18,000	
Morristown, NY 13664	Re:062010sp20000vac	18,000	SCHOOL TAXABLE VALUE		18,000	
	ACRES 23.60		AG001 Ag Dist #1		.00 MT	
	EAST-0179971 NRTH-1686755		FD029 Oswegatchie Fire Pro		18,000 TO M	
	DEED BOOK 2011 PG-2708					
	FULL MARKET VALUE	18,000				

70.003-3-16	Stone Church Rd			70.003-3-16		1- 86-12
Dulmage Brenda J	322 Rural vac>10		COUNTY TAXABLE VALUE		10,000	
248 High St	Morristown 406001	10,000	TOWN TAXABLE VALUE		10,000	
Morristown, NY 13664	ACRES 10.40	10,000	SCHOOL TAXABLE VALUE		10,000	
	EAST-0179732 NRTH-1684686		AG001 Ag Dist #1		.00 MT	
	DEED BOOK 2000 PG-4245		FD029 Oswegatchie Fire Pro		10,000 TO M	
	FULL MARKET VALUE	10,000				

70.003-3-19.2	815 Stone Church Rd			70.003-3-19.2		1- 84- 2.2
Snyder Christopher Lee	270 Mfg housing		COUNTY TAXABLE VALUE		30,000	
Snyder Anne M	Morristown 406001	12,200	TOWN TAXABLE VALUE		30,000	
815 Stone Church Rd	FRNT 100.00 DPTH 475.00	30,000	SCHOOL TAXABLE VALUE		30,000	
Ogdensburg, NY 13669-5273	ACRES 1.10		AG001 Ag Dist #1		.00 MT	
	EAST-0179745 NRTH-1683848		FD029 Oswegatchie Fire Pro		30,000 TO M	
	DEED BOOK 2012 PG-16129					
	FULL MARKET VALUE	30,000				

STATE OF NEW YORK
COUNTY - St Lawrence
TOWN - Oswegatchie
SWIS - 406489

2 0 1 6 T E N T A T I V E A S S E S S M E N T R O L L
T A X A B L E SECTION OF THE ROLL - 1

PAGE 427
VALUATION DATE-JUL 01, 2015
TAXABLE STATUS DATE-MAR 01, 2016

TAX MAP NUMBER SEQUENCE
UNIFORM PERCENT OF VALUE IS 100.00
UNIFORM PERCENT OF VALUE IS 100.00

TAX MAP PARCEL NUMBER	PROPERTY LOCATION & CLASS	ASSESSMENT	EXEMPTION CODE	COUNTY	TOWN	SCHOOL
CURRENT OWNERS NAME	SCHOOL DISTRICT	LAND	TAX DESCRIPTION	TAXABLE VALUE		ACCOUNT NO.
CURRENT OWNERS ADDRESS	PARCEL SIZE/GRID COORD	TOTAL	SPECIAL DISTRICTS			

70.003-3-19.12	817 Stone Church Rd			70.003-3-19.12		*****
Snyder Arlene L	270 Mfg housing		COUNTY TAXABLE VALUE	30,000		
Nantel Terri L	Morristown 406001	12,400	TOWN TAXABLE VALUE	30,000		
817 Stone Church Rd	Re:1203sp18000	30,000	SCHOOL TAXABLE VALUE	30,000		
Ogdensburg, NY 13669	FRNT 150.00 DPTH 500.00		AG001 Ag Dist #1	.00 MT		
	ACRES 1.40		FD029 Oswegatchie Fire Pro	30,000 TO M		
	EAST-0179662 NRTH-1683946					
	DEED BOOK 2004 PG-1204					
	FULL MARKET VALUE	30,000				

70.003-3-19.111	823 Stone Church Rd			70.003-3-19.111		*****
Cobb Brian J	270 Mfg housing		COUNTY TAXABLE VALUE	23,000		1- 84- 2.1
837 Stone Church Rd	Morristown 406001	12,800	TOWN TAXABLE VALUE	23,000		
Ogdensburg, NY 13669	FRNT 250.00 DPTH 475.00	23,000	SCHOOL TAXABLE VALUE	23,000		
	ACRES 2.30 BANK8888288		AG001 Ag Dist #1	.00 MT		
	EAST-0179523 NRTH-1684088		FD029 Oswegatchie Fire Pro	23,000 TO M		
	DEED BOOK 2010 PG-9889					
	FULL MARKET VALUE	23,000				

70.003-3-19.112	837 Stone Church Rd			70.003-3-19.112		*****
Ashley Gina M	270 Mfg housing		Basic Star 41854	0	0	30,000
837 Stone Church Rd	Morristown 406001	12,800	COUNTY TAXABLE VALUE	40,000		
Ogdensburg, NY 13669	14'x75' (1995)	40,000	TOWN TAXABLE VALUE	40,000		
	FRNT 200.00 DPTH 475.00		SCHOOL TAXABLE VALUE	10,000		
	ACRES 2.20 BANK8888869		AG001 Ag Dist #1	.00 MT		
	EAST-0179336 NRTH-1684253		FD029 Oswegatchie Fire Pro	40,000 TO M		
	DEED BOOK 2004 PG-2592					
	FULL MARKET VALUE	40,000				

70.003-3-20.11	McCormick Rd			70.003-3-20.11		*****
Alford Gary R	120 Field crops		COUNTY TAXABLE VALUE	80,000		
Alford Sharon L	Morristown 406001	50,000	TOWN TAXABLE VALUE	80,000		
PO Box 638	Re:Wetland Easement 99.46	80,000	SCHOOL TAXABLE VALUE	80,000		
Ogdensburg, NY 13669	Barn Here		AG001 Ag Dist #1	.00 MT		
	ACRES 185.30		FD029 Oswegatchie Fire Pro	80,000 TO M		
	EAST-0177008 NRTH-1681273					
	DEED BOOK 2015 PG-4340					
	FULL MARKET VALUE	80,000				

70.003-3-20.12	Haggert Rd			70.003-3-20.12		*****
Alford Jeffrey G	314 Rural vac<10		COUNTY TAXABLE VALUE	11,300		
201 Loomis St	Morristown 406001	11,300	TOWN TAXABLE VALUE	11,300		
Little Falls, NY 13365	FRNT 285.00 DPTH	11,300	SCHOOL TAXABLE VALUE	11,300		
	ACRES 5.40		AG001 Ag Dist #1	.00 MT		
	EAST-0175018 NRTH-1681895		FD029 Oswegatchie Fire Pro	11,300 TO M		
	DEED BOOK 2015 PG-10579					
	FULL MARKET VALUE	11,300				

STATE OF NEW YORK
COUNTY - St Lawrence
TOWN - Oswegatchie
SWIS - 406489

2 0 1 6 T E N T A T I V E A S S E S S M E N T R O L L
T A X A B L E SECTION OF THE ROLL - 1

PAGE 428
VALUATION DATE-JUL 01, 2015
TAXABLE STATUS DATE-MAR 01, 2016

TAX MAP NUMBER SEQUENCE
UNIFORM PERCENT OF VALUE IS 100.00
UNIFORM PERCENT OF VALUE IS 100.00

TAX MAP PARCEL NUMBER	PROPERTY LOCATION & CLASS	ASSESSMENT	EXEMPTION CODE	COUNTY	TOWN	SCHOOL
CURRENT OWNERS NAME	SCHOOL DISTRICT	LAND	TAX DESCRIPTION	TAXABLE VALUE		
CURRENT OWNERS ADDRESS	PARCEL SIZE/GRID COORD	TOTAL	SPECIAL DISTRICTS	ACCOUNT NO.		

70.003-3-21	845 Stone Church Rd			70.003-3-21		*****
Graham William	270 Mfg housing		Basic Star 41854	0	0	1- 79- 3.2
Tomassini Louis	Morristown 406001	28,500	COUNTY TAXABLE VALUE	45,000		
Attn: William Graham	1202sp15000vac	45,000	TOWN TAXABLE VALUE	45,000		
845 Stone Church Rd	ACRES 51.40		SCHOOL TAXABLE VALUE	15,000		
Ogdensburg, NY 13669-5200	EAST-0178168 NRTH-1683602		AG001 Ag Dist #1	.00 MT		
	DEED BOOK 2006 PG-22045		FD029 Oswegatchie Fire Pro	45,000 TO M		
	FULL MARKET VALUE	45,000				

70.003-3-22	Stone Church Rd			70.003-3-22		*****
Measheaw William Sr	314 Rural vac<10		COUNTY TAXABLE VALUE	6,000		1- 51-14
867 Stone Church Rd	Morristown 406001	6,000	TOWN TAXABLE VALUE	6,000		
Ogdensburg, NY 13669	FRNT 100.00 DPTH 436.00	6,000	SCHOOL TAXABLE VALUE	6,000		
	ACRES 1.00		AG001 Ag Dist #1	.00 MT		
	EAST-0178786 NRTH-1684969		FD029 Oswegatchie Fire Pro	6,000 TO M		
	DEED BOOK 2003 PG-8034					
	FULL MARKET VALUE	6,000				

70.003-3-23	Stone Church Rd			70.003-3-23		*****
Moore Betty W	314 Rural vac<10		COUNTY TAXABLE VALUE	9,000		1- 79- 3.9
489 County Route 4	Morristown 406001	9,000	TOWN TAXABLE VALUE	9,000		
Ogdensburg, NY 13669	FRNT 200.00 DPTH 400.00	9,000	SCHOOL TAXABLE VALUE	9,000		
	ACRES 2.00		AG001 Ag Dist #1	.00 MT		
	EAST-0178675 NRTH-1685082		FD029 Oswegatchie Fire Pro	9,000 TO M		
	DEED BOOK 2008 PG-18872					
	FULL MARKET VALUE	9,000				

70.003-3-24	867 Stone Church Rd			70.003-3-24		*****
Measheaw William S Sr	270 Mfg housing		Basic Star 41854	0	0	1- 79- 3.11
867 Stone Church Rd	Morristown 406001	9,600	COUNTY TAXABLE VALUE	20,000	0	20,000
Ogdensburg, NY 13669	Re:0502sp18000	20,000	TOWN TAXABLE VALUE	20,000		
	FRNT 125.00 DPTH 200.00		SCHOOL TAXABLE VALUE	0		
	EAST-0178933 NRTH-1684941		AG001 Ag Dist #1	.00 MT		
	DEED BOOK 2002 PG-9206		FD029 Oswegatchie Fire Pro	20,000 TO M		
	FULL MARKET VALUE	20,000				

70.003-3-25.1	214 Haggert Rd			70.003-3-25.1		*****
Tynon Eunice M	270 Mfg housing		COUNTY TAXABLE VALUE	27,000		1- 79- 3.10
214 Haggert Rd	Morristown 406001	12,400	TOWN TAXABLE VALUE	27,000		
Ogdensburg, NY 13669	FRNT 200.00 DPTH 300.00	27,000	SCHOOL TAXABLE VALUE	27,000		
	EAST-0177467 NRTH-1684791		AG001 Ag Dist #1	.00 MT		
	DEED BOOK 2006 PG-11265		FD029 Oswegatchie Fire Pro	27,000 TO M		
	FULL MARKET VALUE	27,000				

STATE OF NEW YORK
COUNTY - St Lawrence
TOWN - Oswegatchie
SWIS - 406489

2 0 1 6 T E N T A T I V E A S S E S S M E N T R O L L
T A X A B L E SECTION OF THE ROLL - 1

PAGE 429
VALUATION DATE-JUL 01, 2015
TAXABLE STATUS DATE-MAR 01, 2016

TAX MAP NUMBER SEQUENCE
UNIFORM PERCENT OF VALUE IS 100.00
UNIFORM PERCENT OF VALUE IS 100.00

TAX MAP PARCEL NUMBER	PROPERTY LOCATION & CLASS	ASSESSMENT	EXEMPTION CODE	COUNTY	TOWN	SCHOOL
CURRENT OWNERS NAME	SCHOOL DISTRICT	LAND	TAX DESCRIPTION	TAXABLE VALUE		ACCOUNT NO.
CURRENT OWNERS ADDRESS	PARCEL SIZE/GRID COORD	TOTAL	SPECIAL DISTRICTS			

70.003-3-26	284,290 Haggert Rd			70.003-3-26		*****
Benson Judith A	270 Mfg housing		Enhanced S 41834	0	0	1- 79- 3.19
284 Haggert Rd	Morristown 406001	12,400	COUNTY TAXABLE VALUE	35,000		
Ogdensburg, NY 13669	Re:MH w/det gar	35,000	TOWN TAXABLE VALUE	35,000		
	FRNT 360.00 DPTH 200.00		SCHOOL TAXABLE VALUE	0		
	ACRES 1.64		AG001 Ag Dist #1	.00 MT		
	EAST-0178720 NRTH-1686092		FD029 Oswegatchie Fire Pro	35,000 TO M		
	DEED BOOK 2006 PG-19083					
	FULL MARKET VALUE	35,000				

70.003-3-27	Haggert Rd			70.003-3-27		*****
Burley Carmen	311 Res vac land		COUNTY TAXABLE VALUE	5,000		1- 79- 3.14
Burley Linda	Morristown 406001	5,000	TOWN TAXABLE VALUE	5,000		
PO Box 488	FRNT 100.00 DPTH 300.00	5,000	SCHOOL TAXABLE VALUE	5,000		
Waddington, NY 13694	EAST-0177232 NRTH-1684555		AG001 Ag Dist #1	.00 MT		
	DEED BOOK 1999 PG-16510		FD029 Oswegatchie Fire Pro	5,000 TO M		
	FULL MARKET VALUE	5,000				

70.003-3-28	228 Haggert Rd			70.003-3-28		*****
Gilbo Donald	270 Mfg housing		Basic Star 41854	0	0	1- 79- 3.15
228 Haggert Rd	Morristown 406001	8,700	COUNTY TAXABLE VALUE	45,000		
Ogdensburg, NY 13669	Re:MH w/det gar	45,000	TOWN TAXABLE VALUE	45,000		
	FRNT 100.00 DPTH 300.00		SCHOOL TAXABLE VALUE	15,000		
	ACRES 0.69		AG001 Ag Dist #1	.00 MT		
	EAST-0177819 NRTH-1685133		FD029 Oswegatchie Fire Pro	45,000 TO M		
	DEED BOOK 2001 PG-17197					
	FULL MARKET VALUE	45,000				

70.003-3-29	224,226 Haggert Rd			70.003-3-29		*****
O'Brien Thomas	270 Mfg housing		COUNTY TAXABLE VALUE	30,000		1- 79- 3.20
O'Brien Sharolyn	Morristown 406001	12,600	TOWN TAXABLE VALUE	30,000		
896 Stone Church Rd	FRNT 205.00 DPTH 400.00	30,000	SCHOOL TAXABLE VALUE	30,000		
Ogdensburg, NY 13669	ACRES 1.90		AG001 Ag Dist #1	.00 MT		
	EAST-0177746 NRTH-1685009		FD029 Oswegatchie Fire Pro	30,000 TO M		
	DEED BOOK 2000 PG-17733					
	FULL MARKET VALUE	30,000				

70.003-3-30	885 Stone Church Rd			70.003-3-30		*****
Tulip John W	270 Mfg housing		Basic Star 41854	0	0	1- 79- 3.21
PO Box 885	Morristown 406001	12,400	COUNTY TAXABLE VALUE	40,000		
Ogdensburg, NY 13669	FRNT 150.00 DPTH 400.00	40,000	TOWN TAXABLE VALUE	40,000		
	ACRES 1.40		SCHOOL TAXABLE VALUE	10,000		
	EAST-0178450 NRTH-1685316		AG001 Ag Dist #1	.00 MT		
	DEED BOOK 1110 PG-986		FD029 Oswegatchie Fire Pro	40,000 TO M		
	FULL MARKET VALUE	40,000				

STATE OF NEW YORK
COUNTY - St Lawrence
TOWN - Oswegatchie
SWIS - 406489

2 0 1 6 T E N T A T I V E A S S E S S M E N T R O L L
T A X A B L E SECTION OF THE ROLL - 1

PAGE 430
VALUATION DATE-JUL 01, 2015
TAXABLE STATUS DATE-MAR 01, 2016

TAX MAP NUMBER SEQUENCE
UNIFORM PERCENT OF VALUE IS 100.00
UNIFORM PERCENT OF VALUE IS 100.00

TAX MAP PARCEL NUMBER	PROPERTY LOCATION & CLASS	ASSESSMENT	EXEMPTION CODE	COUNTY	TOWN	SCHOOL
CURRENT OWNERS NAME	SCHOOL DISTRICT	LAND	TAX DESCRIPTION	TAXABLE VALUE		
CURRENT OWNERS ADDRESS	PARCEL SIZE/GRID COORD	TOTAL	SPECIAL DISTRICTS			ACCOUNT NO.

70.003-3-31	896 Stone Church Rd			70.003-3-31		*****
O'Brien Thomas	270 Mfg housing		Basic Star 41854	0	0	1- 79-3.22
O'Brien Sharolyn	Morristown 406001	13,200	COUNTY TAXABLE VALUE	30,000		
896 Stone Church Rd	FRNT 200.00 DPTH 730.00	30,000	TOWN TAXABLE VALUE	30,000		
Ogdensburg, NY 13669	ACRES 3.00		SCHOOL TAXABLE VALUE	0		
	EAST-0178865 NRTH-1685699		AG001 Ag Dist #1	.00 MT		
	DEED BOOK 963 PG-00745		FD029 Oswegatchie Fire Pro	30,000 TO M		
	FULL MARKET VALUE	30,000				

70.003-3-32.1	Stone Church Rd			70.003-3-32.1		*****
Skipka Barry P	311 Res vac land		COUNTY TAXABLE VALUE	9,000		1- 79- 3.22
Skipka Vicky L	Morristown 406001	9,000	TOWN TAXABLE VALUE	9,000		
866 Stone Church Rd	FRNT 167.00 DPTH	9,000	SCHOOL TAXABLE VALUE	9,000		
Ogdensburg, NY 13669	ACRES 5.30		AG001 Ag Dist #1	.00 MT		
	EAST-0179309 NRTH-1685341		FD029 Oswegatchie Fire Pro	9,000 TO M		
	DEED BOOK 2002 PG-13111					
	FULL MARKET VALUE	9,000				

70.003-3-33.1	860,866 Stone Church Rd			70.003-3-33.1		*****
Skipka Barry P	210 1 Family Res		Basic Star 41854	0	0	1- 79- 3.23
Diaz Vicky	Morristown 406001	13,000	COUNTY TAXABLE VALUE	85,000		
866 Stone Church Rd	Re:0602sp50500	85,000	TOWN TAXABLE VALUE	85,000		
Ogdensburg, NY 13669	DW w/gar		SCHOOL TAXABLE VALUE	55,000		
	FRNT 300.00 DPTH		AG001 Ag Dist #1	.00 MT		
	ACRES 2.50		FD029 Oswegatchie Fire Pro	85,000 TO M		
	EAST-0179355 NRTH-1685052					
	DEED BOOK 2002 PG-9360					
	FULL MARKET VALUE	85,000				

70.003-3-34	254 Haggert Rd/lots 1,2,3			70.003-3-34		*****
Lipinsky Michael G	210 1 Family Res		Basic Star 41854	0	0	1- 79- 3.25
254 Haggert Rd	Morristown 406001	13,100	COUNTY TAXABLE VALUE	70,000		
Ogdensburg, NY 13669	Re:Home under Const	70,000	TOWN TAXABLE VALUE	70,000		
	FRNT 100.00 DPTH		SCHOOL TAXABLE VALUE	40,000		
	ACRES 2.80		AG001 Ag Dist #1	.00 MT		
	EAST-0178162 NRTH-1685276		FD029 Oswegatchie Fire Pro	70,000 TO M		
	DEED BOOK 2008 PG-15215					
	FULL MARKET VALUE	70,000				

70.003-3-35.1	884,876 Stone Church Rd			70.003-3-35.1		*****
Armstrong Ryan C	210 1 Family Res		Basic Star 41854	0	0	1- 79- 3.24
876 Stone Church Rd	Morristown 406001	13,800	COUNTY TAXABLE VALUE	100,000		
Ogdensburg, NY 13669	Re:1.7 Sty Cape	100,000	TOWN TAXABLE VALUE	100,000		
	112012sp100700		SCHOOL TAXABLE VALUE	70,000		
	FRNT 335.00 DPTH		AG001 Ag Dist #1	.00 MT		
	ACRES 4.50 BANK8888830		FD029 Oswegatchie Fire Pro	100,000 TO M		
	EAST-0179006 NRTH-1685486					
	DEED BOOK 2012 PG-18675					
	FULL MARKET VALUE	100,000				

STATE OF NEW YORK
 COUNTY - St Lawrence
 TOWN - Oswegatchie
 SWIS - 406489

2 0 1 6 T E N T A T I V E A S S E S S M E N T R O L L
 T A X A B L E SECTION OF THE ROLL - 1

PAGE 431
 VALUATION DATE-JUL 01, 2015
 TAXABLE STATUS DATE-MAR 01, 2016

TAX MAP NUMBER SEQUENCE
 UNIFORM PERCENT OF VALUE IS 100.00
 UNIFORM PERCENT OF VALUE IS 100.00

TAX MAP PARCEL NUMBER	PROPERTY LOCATION & CLASS	ASSESSMENT	EXEMPTION CODE	COUNTY	TOWN	SCHOOL
CURRENT OWNERS NAME	SCHOOL DISTRICT	LAND	TAX DESCRIPTION	TAXABLE VALUE		
CURRENT OWNERS ADDRESS	PARCEL SIZE/GRID COORD	TOTAL	SPECIAL DISTRICTS	ACCOUNT NO.		

70.003-3-37	Haggert Rd 323 Vacant rural		COUNTY TAXABLE VALUE	15,000		
Monnet Lee J	Morristown 406001	15,000	TOWN TAXABLE VALUE	15,000		
Barney Joanne	Re:Rear land	15,000	SCHOOL TAXABLE VALUE	15,000		
249 Haggert Rd	ACRES 31.20		AG001 Ag Dist #1	.00 MT		
Ogdensburg, NY 13669	EAST-0177745 NRTH-1684358		FD029 Oswegatchie Fire Pro	15,000 TO M		
	DEED BOOK 1026 PG-01065					
	FULL MARKET VALUE	15,000				

70.003-3-38	Stone Church Rd 322 Rural vac>10		COUNTY TAXABLE VALUE	20,000		1- 41-14.3
Shaver Kevin G Sr	Morristown 406001	20,000	TOWN TAXABLE VALUE	20,000		
Shaver Sherry J	Re:62011spl8000vac	20,000	SCHOOL TAXABLE VALUE	20,000		
1033 Washington St	ACRES 68.90		AG001 Ag Dist #1	.00 MT		
Ogdensburg, NY 13669	EAST-0179473 NRTH-1682773		FD029 Oswegatchie Fire Pro	20,000 TO M		
	DEED BOOK 2011 PG-8458					
	FULL MARKET VALUE	20,000				

70.003-3-39	812 Stone Church Rd 210 1 Family Res		Enhanced S 41834	0		1- 47- 1
Menard Charles E	Morristown 406001	12,900	COUNTY TAXABLE VALUE	80,000		65,300
Menard Donna	Re:DW w/det gar	80,000	TOWN TAXABLE VALUE	80,000		
812 Stone Church Rd	FRNT 200.00 DPTH 532.00		SCHOOL TAXABLE VALUE	14,700		
Ogdensburg, NY 13669	ACRES 2.40		AG001 Ag Dist #1	.00 MT		
	EAST-0180102 NRTH-1684295		FD029 Oswegatchie Fire Pro	80,000 TO M		
	DEED BOOK 1091 PG-470					
	FULL MARKET VALUE	80,000				

STATE OF NEW YORK
 COUNTY - St Lawrence
 TOWN - Oswegatchie
 SWIS - 406489

2 0 1 6 T E N T A T I V E A S S E S S M E N T R O L L
 T A X A B L E S E C T I O N O F T H E R O L L - 1
 M A P S E C T I O N - 070
 S U B - S E C T I O N - 003
 U N I F O R M P E R C E N T O F V A L U E I S 100.00

PAGE 432
 VALUATION DATE-JUL 01, 2015
 TAXABLE STATUS DATE-MAR 01, 2016
 RPS150/V04/L015
 CURRENT DATE 4/26/2016

*** S P E C I A L D I S T R I C T S U M M A R Y ***

CODE	DISTRICT NAME	TOTAL PARCELS	EXTENSION TYPE	EXTENSION VALUE	AD VALOREM VALUE	EXEMPT AMOUNT	TAXABLE VALUE
AG001	Ag Dist #1		94 MOVTAX				
FD029	Oswegatchie Fi	110	TOTAL M		6627,200	6,901	6620,299

*** S C H O O L D I S T R I C T S U M M A R Y ***

CODE	DISTRICT NAME	TOTAL PARCELS	ASSESSED LAND	ASSESSED TOTAL	EXEMPT AMOUNT	TOTAL TAXABLE	STAR AMOUNT	STAR TAXABLE
406001	Morristown	110	2193,400	6627,200	3,000	6624,200	2185,600	4438,600
	S U B - T O T A L	110	2193,400	6627,200	3,000	6624,200	2185,600	4438,600
	T O T A L	110	2193,400	6627,200	3,000	6624,200	2185,600	4438,600

*** S Y S T E M C O D E S S U M M A R Y ***

NO SYSTEM EXEMPTIONS AT THIS LEVEL

*** E X E M P T I O N S U M M A R Y ***

CODE	DESCRIPTION	TOTAL PARCELS	COUNTY	TOWN	SCHOOL
41103	Vet Eligib	1		400	
41112	Vet Pro Ra	1	3,351		
41122	VET WAR C	3	36,000		
41123	VET WAR T	3		27,000	
41132	VET COM C	3	33,375		
41133	VET COM T	3		28,375	
41142	VET DIS C	3	15,450		
41143	VET DIS T	3		15,450	
41691	RPTL466_f	2	6,000	6,000	
41695	RPTL466_f	1	3,000		3,000
41834	Enhanced S	19			1125,600
41854	Basic Star	36			1060,000
44212	Home Imp -	1	6,901		

STATE OF NEW YORK
 COUNTY - St Lawrence
 TOWN - Oswegatchie
 SWIS - 406489

2 0 1 6 T E N T A T I V E A S S E S S M E N T R O L L
 T A X A B L E S E C T I O N O F T H E R O L L - 1
 M A P S E C T I O N - 070
 S U B - S E C T I O N - 003
 U N I F O R M P E R C E N T O F V A L U E I S 100.00

PAGE 433
 VALUATION DATE-JUL 01, 2015
 TAXABLE STATUS DATE-MAR 01, 2016
 RPS150/V04/L015
 CURRENT DATE 4/26/2016

*** E X E M P T I O N S U M M A R Y ***

CODE	DESCRIPTION	TOTAL PARCELS	COUNTY	TOWN	SCHOOL
	T O T A L	79	104,077	77,225	2188,600

*** G R A N D T O T A L S ***

ROLL SEC	DESCRIPTION	TOTAL PARCELS	ASSESSED LAND	ASSESSED TOTAL	TAXABLE COUNTY	TAXABLE TOWN	TAXABLE SCHOOL	STAR TAXABLE
1	TAXABLE	110	2193,400	6627,200	6523,123	6549,975	6624,200	4438,600

STATE OF NEW YORK
 COUNTY - St Lawrence
 TOWN - Oswegatchie
 SWIS - 406489

2 0 1 6 T E N T A T I V E A S S E S S M E N T R O L L
 T A X A B L E SECTION OF THE ROLL - 1

PAGE 434
 VALUATION DATE-JUL 01, 2015
 TAXABLE STATUS DATE-MAR 01, 2016

TAX MAP NUMBER SEQUENCE
 UNIFORM PERCENT OF VALUE IS 100.00
 UNIFORM PERCENT OF VALUE IS 100.00

TAX MAP PARCEL NUMBER	PROPERTY LOCATION & CLASS	ASSESSMENT	EXEMPTION CODE	COUNTY	TOWN	SCHOOL
CURRENT OWNERS NAME	SCHOOL DISTRICT	LAND	TAX DESCRIPTION	TAXABLE VALUE		ACCOUNT NO.
CURRENT OWNERS ADDRESS	PARCEL SIZE/GRID COORD	TOTAL	SPECIAL DISTRICTS			

70.004-1-1	389 Bromaghin Rd			70.004-1-1		1- 67-10
Main Sister John Helen	270 Mfg housing		Enhanced S 41834	0	0	35,000
389 Bromaghin Rd	Heuvelton Centr 406404	24,000	COUNTY TAXABLE VALUE		35,000	
Ogdensburg, NY 13669	ACRES 37.40	35,000	TOWN TAXABLE VALUE		35,000	
	EAST-0187087 NRTH-1687781		SCHOOL TAXABLE VALUE		0	
	DEED BOOK 2012 PG-18468		AG001 Ag Dist #1		.00 MT	
	FULL MARKET VALUE	35,000	FD029 Oswegatchie Fire Pro		35,000 TO M	

70.004-1-3	1497,1503 Middle Rd			70.004-1-3		1- 87-15
Brooks Susan A	210 1 Family Res		Basic Star 41854	0	0	30,000
1497 Middle Rd	Heuvelton Centr 406404	12,900	COUNTY TAXABLE VALUE		70,000	
Ogdensburg, NY 13669	FRNT 544.00 DPTH 200.00	70,000	TOWN TAXABLE VALUE		70,000	
	ACRES 2.50		SCHOOL TAXABLE VALUE		40,000	
	EAST-0190320 NRTH-1684458		AG001 Ag Dist #1		.00 MT	
	DEED BOOK 2002 PG-9801		FD029 Oswegatchie Fire Pro		70,000 TO M	
	FULL MARKET VALUE	70,000				

70.004-1-4.1	1435 Middle Rd			70.004-1-4.1		1-102- 9
Powers Bonnie	270 Mfg housing		Basic Star 41854	0	0	30,000
Powers Richard	Heuvelton Centr 406404	16,100	COUNTY TAXABLE VALUE		50,000	
1435 Middle Rd	FRNT 604.00 DPTH	50,000	TOWN TAXABLE VALUE		50,000	
Ogdensburg, NY 13669	ACRES 8.90 BANK8888830		SCHOOL TAXABLE VALUE		20,000	
	EAST-0189151 NRTH-1683696		AG001 Ag Dist #1		.00 MT	
	DEED BOOK 1015 PG-00553		FD029 Oswegatchie Fire Pro		50,000 TO M	
	FULL MARKET VALUE	50,000				

70.004-1-4.2	1421 Middle Rd			70.004-1-4.2		1-102-9
Powers Richard W	210 1 Family Res		COUNTY TAXABLE VALUE		65,000	
Powers Bonnie L	Heuvelton Centr 406404	13,000	TOWN TAXABLE VALUE		65,000	
1435 Middle Rd	FRNT 193.00 DPTH	65,000	SCHOOL TAXABLE VALUE		65,000	
Ogdensburg, NY 13669	ACRES 2.70		AG001 Ag Dist #1		.00 MT	
	EAST-0188857 NRTH-1683428		FD029 Oswegatchie Fire Pro		65,000 TO M	
	DEED BOOK 2002 PG-11917					
	FULL MARKET VALUE	65,000				

70.004-1-6.2	1345 Middle Rd			70.004-1-6.2		1- 35- 4.2
Seeley William B	210 1 Family Res		Basic Star 41854	0	0	30,000
Seeley Janice	Heuvelton Centr 406404	12,200	COUNTY TAXABLE VALUE		115,000	
1345 Middle Rd	FRNT 125.00 DPTH	115,000	TOWN TAXABLE VALUE		115,000	
Ogdensburg, NY 13669	ACRES 1.00		SCHOOL TAXABLE VALUE		85,000	
	EAST-0187762 NRTH-1681753		AG001 Ag Dist #1		.00 MT	
	DEED BOOK 1998 PG-14743		FD029 Oswegatchie Fire Pro		115,000 TO M	
	FULL MARKET VALUE	115,000				

STATE OF NEW YORK
 COUNTY - St Lawrence
 TOWN - Oswegatchie
 SWIS - 406489

2 0 1 6 T E N T A T I V E A S S E S S M E N T R O L L
 T A X A B L E SECTION OF THE ROLL - 1

PAGE 435
 VALUATION DATE-JUL 01, 2015
 TAXABLE STATUS DATE-MAR 01, 2016

TAX MAP NUMBER SEQUENCE
 UNIFORM PERCENT OF VALUE IS 100.00
 UNIFORM PERCENT OF VALUE IS 100.00

TAX MAP PARCEL NUMBER	PROPERTY LOCATION & CLASS	ASSESSMENT	EXEMPTION CODE	COUNTY	TOWN	SCHOOL
CURRENT OWNERS NAME	SCHOOL DISTRICT	LAND	TAX DESCRIPTION	TAXABLE VALUE		ACCOUNT NO.
CURRENT OWNERS ADDRESS	PARCEL SIZE/GRID COORD	TOTAL	SPECIAL DISTRICTS			

70.004-1-6.3	1418 Middle Rd			70.004-1-6.3		1- 35- 4.3
Bush Rodney A II	210 1 Family Res		Basic Star 41854	0	0	30,000
Bush Kellie C	Heuvelton Centr 406404	11,100	COUNTY TAXABLE VALUE	175,000		
1418 Middle Rd	Re:modern 2.0 Sty	175,000	TOWN TAXABLE VALUE	175,000		
Ogdensburg, NY 13669	W/att Gar		SCHOOL TAXABLE VALUE	145,000		
	FRNT 120.00 DPTH 182.00		AG001 Ag Dist #1	.00 MT		
	EAST-0189158 NRTH-1683134		FD029 Oswegatchie Fire Pro	175,000 TO M		
	DEED BOOK 1083 PG-5					
	FULL MARKET VALUE	175,000				

70.004-1-6.11	25 Dashnaw Rd			70.004-1-6.11		1- 35- 4.1
Bush Sally	112 Dairy farm		Enhanced S 41834	0	0	65,300
25 Dashnaw Rd	Heuvelton Centr 406404	118,000	Silo 42100	0	20,000	20,000
Ogdensburg, NY 13669	720' Frt	250,000	COUNTY TAXABLE VALUE	230,000		
	ACRES 274.70		TOWN TAXABLE VALUE	230,000		
	EAST-0189508 NRTH-1681743		SCHOOL TAXABLE VALUE	164,700		
	DEED BOOK 2011 PG-10121		AG001 Ag Dist #1	.00 MT		
	FULL MARKET VALUE	250,000	FD029 Oswegatchie Fire Pro	230,000 TO M		
			20,000 EX			

70.004-1-6.12	Off Middle Rd			70.004-1-6.12		*****
Felt Bethany P	323 Vacant rural		COUNTY TAXABLE VALUE	1,000		
468 Taylor Rd	Heuvelton Centr 406404	1,000	TOWN TAXABLE VALUE	1,000		
Heuvelton, NY 13654	Re:Wetland Easement 10a(c)	1,000	SCHOOL TAXABLE VALUE	1,000		
	ACRES 10.00		AG001 Ag Dist #1	.00 MT		
	EAST-0190988 NRTH-1682599		FD029 Oswegatchie Fire Pro	1,000 TO M		
	DEED BOOK 2002 PG-1299					
	FULL MARKET VALUE	1,000				

70.004-1-7.1	1389 Middle Rd			70.004-1-7.1		1- 55- 8.1
Dirks Robert	116 Other stock		Basic Star 41854	0	0	30,000
Dirks Susan	Heuvelton Centr 406404	40,800	COUNTY TAXABLE VALUE	110,000		
1389 Middle Rd	Re:Res w/barns	110,000	TOWN TAXABLE VALUE	110,000		
Ogdensburg, NY 13669	FRNT 1085.00 DPTH		SCHOOL TAXABLE VALUE	80,000		
	ACRES 90.60		AG001 Ag Dist #1	.00 MT		
	EAST-0187699 NRTH-1683312		FD029 Oswegatchie Fire Pro	110,000 TO M		
	DEED BOOK 932 PG-00337					
	FULL MARKET VALUE	110,000				

70.004-1-8.1	178,178A 186 Bromaghin Rd			70.004-1-8.1		1- 49- 8.1
Gilbo Gladys (Estate)	270 Mfg housing		COUNTY TAXABLE VALUE	162,000		
Attn:Joseph F Gilbo	Morristown 406001	48,500	TOWN TAXABLE VALUE	162,000		
320 Main St	Re:Edward Gilbo # 186	162,000	SCHOOL TAXABLE VALUE	162,000		
Antwerp, NY 13608-3194	DW 75000		AG001 Ag Dist #1	.00 MT		
	ACRES 121.40		FD029 Oswegatchie Fire Pro	162,000 TO M		
	EAST-0186427 NRTH-1682344					
	DEED BOOK 557 PG-00449					
	FULL MARKET VALUE	162,000				

STATE OF NEW YORK
COUNTY - St Lawrence
TOWN - Oswegatchie
SWIS - 406489

2 0 1 6 T E N T A T I V E A S S E S S M E N T R O L L
T A X A B L E SECTION OF THE ROLL - 1

PAGE 436
VALUATION DATE-JUL 01, 2015
TAXABLE STATUS DATE-MAR 01, 2016

TAX MAP NUMBER SEQUENCE
UNIFORM PERCENT OF VALUE IS 100.00
UNIFORM PERCENT OF VALUE IS 100.00

TAX MAP PARCEL NUMBER	PROPERTY LOCATION & CLASS	ASSESSMENT	EXEMPTION CODE	COUNTY	TOWN	SCHOOL
CURRENT OWNERS NAME	SCHOOL DISTRICT	LAND	TAX DESCRIPTION	TAXABLE VALUE		
CURRENT OWNERS ADDRESS	PARCEL SIZE/GRID COORD	TOTAL	SPECIAL DISTRICTS			ACCOUNT NO.

70.004-1-8.2	185,185A Bromaghin Rd			70.004-1-8.2		*****
Gilbo David	210 1 Family Res		Enhanced S 41834	0	0	1- 49- 8.2
Gilbo Rebecca	Morristown 406001	15,100	COUNTY TAXABLE VALUE	85,000		
185 Bromaghin Rd	Re:Small Ranch	85,000	TOWN TAXABLE VALUE	85,000		
Ogdensburg, NY 13669	ACRES 6.80		SCHOOL TAXABLE VALUE	19,700		
	EAST-0185157 NRTH-1682897		AG001 Ag Dist #1	.00 MT		
	DEED BOOK 959 PG-00698		FD029 Oswegatchie Fire Pro	85,000 TO M		
	FULL MARKET VALUE	85,000				

70.004-1-9	154 Bromaghin Rd			70.004-1-9		*****
Beldock Michael J	210 1 Family Res		Basic Star 41854	0	0	1- 55- 7
Beldock Lacey J	Morristown 406001	12,700	COUNTY TAXABLE VALUE	115,000		
154 Bromaghin Rd	Re:042011 Ex's deed 75,26	115,000	TOWN TAXABLE VALUE	115,000		
Ogdensburg, NY 13669	ACRES 2.00 BANK8888830		SCHOOL TAXABLE VALUE	85,000		
	EAST-0185397 NRTH-1682049		AG001 Ag Dist #1	.00 MT		
	DEED BOOK 2011 PG-5925		FD029 Oswegatchie Fire Pro	115,000 TO M		
	FULL MARKET VALUE	115,000				

70.004-1-10.2	313,321 Bromaghin Rd			70.004-1-10.2		*****
Holland Gary	210 1 Family Res		Basic Star 41854	0	0	1- 49-14.2
Holland Judy	Heuvelton Centr 406404	12,800	COUNTY TAXABLE VALUE	75,000		
313 Bromaghin Rd	Res & Mh	75,000	TOWN TAXABLE VALUE	75,000		
Ogdensburg, NY 13669	FRNT 490.00 DPTH		SCHOOL TAXABLE VALUE	45,000		
	ACRES 2.30		AG001 Ag Dist #1	.00 MT		
	EAST-0185921 NRTH-1686025		FD029 Oswegatchie Fire Pro	75,000 TO M		
	DEED BOOK 00978 PG-01142					
	FULL MARKET VALUE	75,000				

70.004-1-10.11	312 Bromaghin Rd			70.004-1-10.11		*****
Gilmour Farah B	240 Rural res		Basic Star 41854	0	0	1- 49-14.1
312 Bromaghin Rd	Heuvelton Centr 406404	22,300	COUNTY TAXABLE VALUE	80,000		
Ogdensburg, NY 13669	ACRES 32.10 BANK8888869	80,000	TOWN TAXABLE VALUE	80,000		
	EAST-0186630 NRTH-1685783		SCHOOL TAXABLE VALUE	50,000		
	DEED BOOK 1998 PG-6060		AG001 Ag Dist #1	.00 MT		
	FULL MARKET VALUE	80,000	FD029 Oswegatchie Fire Pro	80,000 TO M		

70.004-1-10.12	320 Bromaghin Rd			70.004-1-10.12		*****
Smithers Rodney J	270 Mfg housing		Basic Star 41854	0	0	30,000
Smithers Lori A	Heuvelton Centr 406404	13,700	COUNTY TAXABLE VALUE	85,000		
320 Bromaghin Rd	FRNT 471.00 DPTH	85,000	TOWN TAXABLE VALUE	85,000		
Ogdensburg, NY 13669	ACRES 5.70 BANK8888295		SCHOOL TAXABLE VALUE	55,000		
	EAST-0186456 NRTH-1686466		AG001 Ag Dist #1	.00 MT		
	DEED BOOK 2000 PG-1783		FD029 Oswegatchie Fire Pro	85,000 TO M		
	FULL MARKET VALUE	85,000				

STATE OF NEW YORK
COUNTY - St Lawrence
TOWN - Oswegatchie
SWIS - 406489

2 0 1 6 T E N T A T I V E A S S E S S M E N T R O L L
T A X A B L E SECTION OF THE ROLL - 1

PAGE 437
VALUATION DATE-JUL 01, 2015
TAXABLE STATUS DATE-MAR 01, 2016

TAX MAP NUMBER SEQUENCE
UNIFORM PERCENT OF VALUE IS 100.00
UNIFORM PERCENT OF VALUE IS 100.00

TAX MAP PARCEL NUMBER	PROPERTY LOCATION & CLASS	ASSESSMENT	EXEMPTION CODE	COUNTY	TOWN	SCHOOL
CURRENT OWNERS NAME	SCHOOL DISTRICT	LAND	TAX DESCRIPTION	TAXABLE VALUE		
CURRENT OWNERS ADDRESS	PARCEL SIZE/GRID COORD	TOTAL	SPECIAL DISTRICTS			ACCOUNT NO.
***** 70.004-1-11 *****						
70.004-1-11	301 Bromaghin Rd					1- 40-11.2
Sweeney Janet E	270 Mfg housing		VET COM C 41132	0	12,500	0
(Piercey)	Heuvelton Centr 406404	12,600	VET COM T 41133	0	0	12,500
301 Bromaghin Rd	FRNT 175.00 DPTH	50,000	Enhanced S 41834	0	0	50,000
Ogdensburg, NY 13669	ACRES 1.80		COUNTY TAXABLE VALUE		37,500	
	EAST-0185711 NRTH-1685781		TOWN TAXABLE VALUE		37,500	
	DEED BOOK 1059 PG-878		SCHOOL TAXABLE VALUE		0	
	FULL MARKET VALUE	50,000	AG001 Ag Dist #1		.00 MT	
			FD029 Oswegatchie Fire Pro		50,000 TO M	
***** 70.004-1-12.11 *****						
70.004-1-12.11	286 Bromaghin Rd					1- 40-11.11
Dashnaw Joan	120 Field crops		COUNTY TAXABLE VALUE		30,000	
363 Stone Church Rd	Heuvelton Centr 406404	26,400	TOWN TAXABLE VALUE		30,000	
Ogdensburg, NY 13669	Re:Part of farm/MH here	30,000	SCHOOL TAXABLE VALUE		30,000	
	ACRES 40.40		AG001 Ag Dist #1		.00 MT	
	EAST-0185091 NRTH-1685276		FD029 Oswegatchie Fire Pro		30,000 TO M	
	DEED BOOK 741 PG-00436					
	FULL MARKET VALUE	30,000				
***** 70.004-1-12.12 *****						
70.004-1-12.12	296 Bromaghin Rd					
Dashnaw Ronald C	210 1 Family Res		COUNTY TAXABLE VALUE		25,000	
605 English Settlement Rd	Heuvelton Centr 406404	12,400	TOWN TAXABLE VALUE		25,000	
Ogdensburg, NY 13669	FRNT 269.00 DPTH	25,000	SCHOOL TAXABLE VALUE		25,000	
	ACRES 1.50		AG001 Ag Dist #1		.00 MT	
	EAST-0186007 NRTH-1685495		FD029 Oswegatchie Fire Pro		25,000 TO M	
	DEED BOOK 1059 PG-792					
	FULL MARKET VALUE	25,000				
***** 70.004-1-12.21 *****						
70.004-1-12.21	Bromaghin Rd					1-40-11.121
McCormick Diane D	321 Abandoned ag		COUNTY TAXABLE VALUE		3,000	
552 Stone Church Rd	Heuvelton Centr 406404	3,000	TOWN TAXABLE VALUE		3,000	
Ogdensburg, NY 13669	Re:rear Land	3,000	SCHOOL TAXABLE VALUE		3,000	
	ACRES 9.40		AG001 Ag Dist #1		.00 MT	
	EAST-0185289 NRTH-1686013		FD029 Oswegatchie Fire Pro		3,000 TO M	
	DEED BOOK 985 PG-00017					
	FULL MARKET VALUE	3,000				
***** 70.004-1-12.22 *****						
70.004-1-12.22	295 Bromaghin Rd					1-40-11.122
Warren John P	270 Mfg housing		Basic Star 41854	0	0	30,000
Warren Vicky L	Heuvelton Centr 406404	12,400	COUNTY TAXABLE VALUE		33,000	
295 Bromaghin Rd	FRNT 150.00 DPTH	33,000	TOWN TAXABLE VALUE		33,000	
Ogdensburg, NY 13669	ACRES 1.50		SCHOOL TAXABLE VALUE		3,000	
	EAST-0185610 NRTH-1685627		AG001 Ag Dist #1		.00 MT	
	DEED BOOK 1052 PG-00710		FD029 Oswegatchie Fire Pro		33,000 TO M	
	FULL MARKET VALUE	33,000				

STATE OF NEW YORK
COUNTY - St Lawrence
TOWN - Oswegatchie
SWIS - 406489

2 0 1 6 T E N T A T I V E A S S E S S M E N T R O L L
T A X A B L E SECTION OF THE ROLL - 1

PAGE 438
VALUATION DATE-JUL 01, 2015
TAXABLE STATUS DATE-MAR 01, 2016

TAX MAP NUMBER SEQUENCE
UNIFORM PERCENT OF VALUE IS 100.00
UNIFORM PERCENT OF VALUE IS 100.00

TAX MAP PARCEL NUMBER	PROPERTY LOCATION & CLASS	ASSESSMENT	EXEMPTION CODE	COUNTY	TOWN	SCHOOL
CURRENT OWNERS NAME	SCHOOL DISTRICT	LAND	TAX DESCRIPTION	TAXABLE VALUE		
CURRENT OWNERS ADDRESS	PARCEL SIZE/GRID COORD	TOTAL	SPECIAL DISTRICTS			ACCOUNT NO.

70.004-1-13	Bromaghin Rd			70.004-1-13		*****
Gilbo Gladys (Estate)	323 Vacant rural		COUNTY TAXABLE VALUE	19,000		1- 49- 7
Attn: David Gilbo	Heuvelton Centr 406404	19,000	TOWN TAXABLE VALUE	19,000		
185 Bromaghin Rd	Re:40% Wetlands	19,000	SCHOOL TAXABLE VALUE	19,000		
Ogdensburg, NY 13669	ACRES 50.90		AG001 Ag Dist #1	.00 MT		
	EAST-0186496 NRTH-1684003		FD029 Oswegatchie Fire Pro	19,000 TO M		
	DEED BOOK 758 PG-00192					
	FULL MARKET VALUE	19,000				

70.004-1-14.2	225 Bromaghin Rd			70.004-1-14.2		*****
Kench Joyce W	270 Mfg housing		Basic Star 41854	0	0	30,000
Kench Donald	Heuvelton Centr 406404	12,300	COUNTY TAXABLE VALUE	80,000		
225 Bromaghin Rd	FRNT 210.00 DPTH	80,000	TOWN TAXABLE VALUE	80,000		
Ogdensburg, NY 13669	ACRES 1.30		SCHOOL TAXABLE VALUE	50,000		
	EAST-0185196 NRTH-1684081		AG001 Ag Dist #1	.00 MT		
	DEED BOOK 1078 PG-967		FD029 Oswegatchie Fire Pro	80,000 TO M		
	FULL MARKET VALUE	80,000				

70.004-1-14.11	217 Bromaghin Rd			70.004-1-14.11		*****
Johnston Elton	240 Rural res		Basic Star 41854	0	0	1- 58- 2.1
201 Bromaghin Rd	Heuvelton Centr 406404	31,500	COUNTY TAXABLE VALUE	60,000		30,000
Ogdensburg, NY 13669	ACRES 65.60	60,000	TOWN TAXABLE VALUE	60,000		
	EAST-0184543 NRTH-1684226		SCHOOL TAXABLE VALUE	30,000		
	DEED BOOK 2016 PG-2209		AG001 Ag Dist #1	.00 MT		
PRIOR OWNER ON 3/01/2016	FULL MARKET VALUE	60,000	FD029 Oswegatchie Fire Pro	60,000 TO M		
Johnston Elton						

70.004-1-14.12	201 Bromaghin Rd			70.004-1-14.12		*****
Johnston Michele	210 l Family Res		Basic Star 41854	0	0	30,000
Johnston Elton	Heuvelton Centr 406404	12,200	COUNTY TAXABLE VALUE	50,000		
201 Bromaghin Rd	Re:d.w. 24'X40'	50,000	TOWN TAXABLE VALUE	50,000		
Ogdensburg, NY 13669	FRNT 190.00 DPTH 220.00		SCHOOL TAXABLE VALUE	20,000		
	ACRES 1.00		AG001 Ag Dist #1	.00 MT		
	EAST-0185228 NRTH-1683410		FD029 Oswegatchie Fire Pro	50,000 TO M		
	DEED BOOK 1099 PG-444					
	FULL MARKET VALUE	50,000				

70.004-1-15	Stone Church Rd			70.004-1-15		*****
Dashnaw Joan	105 Vac farmland		COUNTY TAXABLE VALUE	38,500		1- 40- 8
363 Stone Church Rd	Morristown 406001	38,500	TOWN TAXABLE VALUE	38,500		
Ogdensburg, NY 13669	re:Part of farm	38,500	SCHOOL TAXABLE VALUE	38,500		
	ACRES 115.10		AG001 Ag Dist #1	.00 MT		
	EAST-0182913 NRTH-1682876		FD029 Oswegatchie Fire Pro	38,500 TO M		
	DEED BOOK 646 PG-00195					
	FULL MARKET VALUE	38,500				

STATE OF NEW YORK
 COUNTY - St Lawrence
 TOWN - Oswegatchie
 SWIS - 406489

2 0 1 6 T E N T A T I V E A S S E S S M E N T R O L L
 T A X A B L E SECTION OF THE ROLL - 1

PAGE 439
 VALUATION DATE-JUL 01, 2015
 TAXABLE STATUS DATE-MAR 01, 2016

TAX MAP NUMBER SEQUENCE
 UNIFORM PERCENT OF VALUE IS 100.00
 UNIFORM PERCENT OF VALUE IS 100.00

TAX MAP PARCEL NUMBER	PROPERTY LOCATION & CLASS	ASSESSMENT	EXEMPTION CODE	COUNTY	TOWN	SCHOOL
CURRENT OWNERS NAME	SCHOOL DISTRICT	LAND	TAX DESCRIPTION	TAXABLE VALUE		ACCOUNT NO.
CURRENT OWNERS ADDRESS	PARCEL SIZE/GRID COORD	TOTAL	SPECIAL DISTRICTS			

70.004-1-16	Lovejoy Rd 120 Field crops		COUNTY TAXABLE VALUE	55,000		1- 40- 9
Dashnaw Joan	Morristown 406001	50,000	TOWN TAXABLE VALUE	55,000		
363 Stone Church Rd	Re:Barn/Part of farm	55,000	SCHOOL TAXABLE VALUE	55,000		
Ogdensburg, NY 13669	ACRES 102.80		AG001 Ag Dist #1	.00 MT		
	EAST-0181818 NRTH-1684972		FD029 Oswegatchie Fire Pro	55,000 TO M		
	DEED BOOK 799 PG-00038					
	FULL MARKET VALUE	55,000				

70.004-1-17.1	779 Stone Church Rd 210 1 Family Res		Enhanced S 41834	0	0	1- 73- 5 45,000
Middlemiss Arline	Morristown 406001	12,800	COUNTY TAXABLE VALUE	45,000		
779 Stone Church Rd	Re:frt 318'X381'	45,000	TOWN TAXABLE VALUE	45,000		
Ogdensburg, NY 13669	ACRES 2.30		SCHOOL TAXABLE VALUE	0		
	EAST-0180422 NRTH-1683279		AG001 Ag Dist #1	.00 MT		
	DEED BOOK 848 PG-00170		FD029 Oswegatchie Fire Pro	45,000 TO M		
	FULL MARKET VALUE	45,000				

70.004-1-17.2	785 Stone Church Rd 270 Mfg housing		Basic Star 41854	0	0	30,000
Middlemiss Audie	Morristown 406001	12,400	COUNTY TAXABLE VALUE	33,000		
Middlemiss Cinderella	FRNT 161.00 DPTH 381.00	33,000	TOWN TAXABLE VALUE	33,000		
785 Stone Church Rd	ACRES 1.40		SCHOOL TAXABLE VALUE	3,000		
Ogdensburg, NY 13669	EAST-0180264 NRTH-1683430		AG001 Ag Dist #1	.00 MT		
	DEED BOOK 1113 PG-213		FD029 Oswegatchie Fire Pro	33,000 TO M		
	FULL MARKET VALUE	33,000				

70.004-1-18.2	784A Stone Church Rd 210 1 Family Res		Basic Star 41854	0	0	30,000
Macmartin Rebecca	Morristown 406001	12,300	COUNTY TAXABLE VALUE	78,500		
135 Lovejoy Rd	FRNT 164.00 DPTH	78,500	TOWN TAXABLE VALUE	78,500		
Ogdensburg, NY 13669	ACRES 1.16 BANK8888288		SCHOOL TAXABLE VALUE	48,500		
	EAST-0181032 NRTH-1684174		AG001 Ag Dist #1	.00 MT		
	DEED BOOK LC PG-Term		FD029 Oswegatchie Fire Pro	78,500 TO M		
	FULL MARKET VALUE	78,500				

70.004-1-18.11	Stone Church Rd 311 Res vac land		COUNTY TAXABLE VALUE	19,900		1- 41-14.4
Macmartin Rebecca	Morristown 406001	19,900	TOWN TAXABLE VALUE	19,900		
135 Lovejoy Rd	Re:2 Story Home	19,900	SCHOOL TAXABLE VALUE	19,900		
Ogdensburg, NY 13669	W/Acreage		AG001 Ag Dist #1	.00 MT		
	FRNT 479.00 DPTH		FD029 Oswegatchie Fire Pro	19,900 TO M		
	ACRES 15.80					
	EAST-0180805 NRTH-1684295					
	DEED BOOK LC PG-Term					
	FULL MARKET VALUE	19,900				

STATE OF NEW YORK
 COUNTY - St Lawrence
 TOWN - Oswegatchie
 SWIS - 406489

2 0 1 6 T E N T A T I V E A S S E S S M E N T R O L L
 T A X A B L E SECTION OF THE ROLL - 1

PAGE 440
 VALUATION DATE-JUL 01, 2015
 TAXABLE STATUS DATE-MAR 01, 2016

TAX MAP NUMBER SEQUENCE
 UNIFORM PERCENT OF VALUE IS 100.00
 UNIFORM PERCENT OF VALUE IS 100.00

TAX MAP PARCEL NUMBER	PROPERTY LOCATION & CLASS	ASSESSMENT	EXEMPTION CODE	COUNTY	TOWN	SCHOOL
CURRENT OWNERS NAME	SCHOOL DISTRICT	LAND	TAX DESCRIPTION	TAXABLE VALUE		
CURRENT OWNERS ADDRESS	PARCEL SIZE/GRID COORD	TOTAL	SPECIAL DISTRICTS			ACCOUNT NO.
***** 70.004-1-18.12 *****						
70.004-1-18.12	784B Stone Church Rd					
Morrow Shane	210 1 Family Res	11,000	COUNTY TAXABLE VALUE	20,000		
Matthew Amanda	Morristown 406001	20,000	TOWN TAXABLE VALUE	20,000		
784B Stone Church Rd	FRNT 139.00 DPTH		SCHOOL TAXABLE VALUE	20,000		
Ogdensburg, NY 13669	ACRES 1.05		AG001 Ag Dist #1	.00 MT		
	EAST-0181291 NRTH-1684399		FD029 Oswegatchie Fire Pro	20,000 TO M		
	DEED BOOK 2014 PG-13626					
	FULL MARKET VALUE	20,000				
***** 70.004-1-19 *****						
70.004-1-19	808 Stone Church Rd					1- 41-14.2
Dibble Everett	210 1 Family Res	13,300	Enhanced S 41834	0	0	62,000
Dibble Lila	Morristown 406001	62,000	COUNTY TAXABLE VALUE	62,000		
808 Stone Church Rd	FRNT 210.00 DPTH 694.00		TOWN TAXABLE VALUE	62,000		
Ogdensburg, NY 13669	ACRES 3.40		SCHOOL TAXABLE VALUE	0		
	EAST-0180331 NRTH-1684185		AG001 Ag Dist #1	.00 MT		
	DEED BOOK 911 PG-00377		FD029 Oswegatchie Fire Pro	62,000 TO M		
	FULL MARKET VALUE	62,000				
***** 70.004-1-20 *****						
70.004-1-20	Off Stone Church Rd					1- 43- 9
Dulmage Richard J	323 Vacant rural	16,000	COUNTY TAXABLE VALUE	16,000		
Dulmage Robin E	Morristown 406001	16,000	TOWN TAXABLE VALUE	16,000		
3163 State Highway 37	Re:Rear Land		SCHOOL TAXABLE VALUE	16,000		
Ogdensburg, NY 13669	ACRES 48.00		AG001 Ag Dist #1	.00 MT		
	EAST-0180442 NRTH-1685642		FD029 Oswegatchie Fire Pro	16,000 TO M		
	DEED BOOK 2009 PG-7751					
	FULL MARKET VALUE	16,000				
***** 70.004-1-21 *****						
70.004-1-21	119 Lovejoy Rd					1- 41- 2
Davison John H	210 1 Family Res	13,900	Enhanced S 41834	0	0	50,000
Davison Diane M	Heuvelton Centr 406404	50,000	COUNTY TAXABLE VALUE	50,000		
119 Lovejoy Rd	ACRES 4.40		TOWN TAXABLE VALUE	50,000		
Ogdensburg, NY 13669	EAST-0182738 NRTH-1685388		SCHOOL TAXABLE VALUE	0		
	DEED BOOK 2011 PG-12770		AG001 Ag Dist #1	.00 MT		
	FULL MARKET VALUE	50,000	FD029 Oswegatchie Fire Pro	50,000 TO M		
***** 70.004-1-22.2 *****						
70.004-1-22.2	135 Lovejoy Rd					30,000
Martin Rebecca R	210 1 Family Res	15,000	Basic Star 41854	0	0	
135 Lovejoy Rd	Heuvelton Centr 406404	115,000	COUNTY TAXABLE VALUE	115,000		
Ogdensburg, NY 13669	ACRES 6.60 BANK8888288		TOWN TAXABLE VALUE	115,000		
	EAST-0183352 NRTH-1685898		SCHOOL TAXABLE VALUE	85,000		
	DEED BOOK 2002 PG-20778		AG001 Ag Dist #1	.00 MT		
	FULL MARKET VALUE	115,000	FD029 Oswegatchie Fire Pro	115,000 TO M		

STATE OF NEW YORK
COUNTY - St Lawrence
TOWN - Oswegatchie
SWIS - 406489

2 0 1 6 T E N T A T I V E A S S E S S M E N T R O L L
T A X A B L E SECTION OF THE ROLL - 1

PAGE 441
VALUATION DATE-JUL 01, 2015
TAXABLE STATUS DATE-MAR 01, 2016

TAX MAP NUMBER SEQUENCE
UNIFORM PERCENT OF VALUE IS 100.00
UNIFORM PERCENT OF VALUE IS 100.00

TAX MAP PARCEL NUMBER	PROPERTY LOCATION & CLASS	ASSESSMENT	EXEMPTION CODE	COUNTY	TOWN	SCHOOL	ACCOUNT NO.
CURRENT OWNERS NAME	SCHOOL DISTRICT	LAND	TAX DESCRIPTION	TAXABLE VALUE			
CURRENT OWNERS ADDRESS	PARCEL SIZE/GRID COORD	TOTAL	SPECIAL DISTRICTS				

70.004-1-22.1	372 Haggert Rd			70.004-1-22.1			*****
Barkley Carole A (Lu)	240 Rural res		Enhanced S 41834	0	0	0	1- 52- 1
372 Haggert Rd	Heuvelton Centr 406404	48,300	COUNTY TAXABLE VALUE	165,000			65,300
Ogdensburg, NY 13669	Re:'96 Cape Style 1.7 Sty	165,000	TOWN TAXABLE VALUE	165,000			
	Wetland Easement		SCHOOL TAXABLE VALUE	99,700			
	110.78 Acres		AG001 Ag Dist #1	.00 MT			
	ACRES 153.80		FD029 Oswegatchie Fire Pro	165,000 TO M			
	EAST-0182130 NRTH-1686780						
	DEED BOOK 2005 PG-14933						
	FULL MARKET VALUE	165,000					

70.004-1-23.1	185 Lovejoy Rd			70.004-1-23.1			*****
LeClair Donna M	210 1 Family Res		Enhanced S 41834	0	0	0	1- 36- 8
185 Lovejoy Rd	Heuvelton Centr 406404	11,700	COUNTY TAXABLE VALUE	55,000			55,000
Ogdensburg, NY 13669	140x287x140x290	55,000	TOWN TAXABLE VALUE	55,000			
	FRNT 140.00 DPTH 287.00		SCHOOL TAXABLE VALUE	0			
	ACRES 0.90 BANK8888288		AG001 Ag Dist #1	.00 MT			
	EAST-0184002 NRTH-1686443		FD029 Oswegatchie Fire Pro	55,000 TO M			
	DEED BOOK 2015 PG-1838						
	FULL MARKET VALUE	55,000					

70.004-1-23.2	195 Lovejoy Rd			70.004-1-23.2			*****
Felt Timothy M	210 1 Family Res		Basic Star 41854	0	0	0	30,000
Felt Leslie L	Heuvelton Centr 406404	23,000	COUNTY TAXABLE VALUE	115,500			
195 Lovejoy Rd	Re: 11Ac Wetland Easement	115,500	TOWN TAXABLE VALUE	115,500			
Ogdensburg, NY 13669	FRNT 292.00 DPTH		SCHOOL TAXABLE VALUE	85,500			
	ACRES 29.80		AG001 Ag Dist #1	.00 MT			
	EAST-0183271 NRTH-1687448		FD029 Oswegatchie Fire Pro	115,500 TO M			
	DEED BOOK 2006 PG-21764						
	FULL MARKET VALUE	115,500					

70.004-1-24.1	Lovejoy Rd			70.004-1-24.1			*****
Holland Gary J	314 Rural vac<10		COUNTY TAXABLE VALUE	9,000			1- 39-14
203 Lovejoy Rd	Heuvelton Centr 406404	9,000	TOWN TAXABLE VALUE	9,000			
Ogdensburg, NY 13669	FRNT 195.00 DPTH 418.00	9,000	SCHOOL TAXABLE VALUE	9,000			
	ACRES 1.90		AG001 Ag Dist #1	.00 MT			
	EAST-0184445 NRTH-1686925		FD029 Oswegatchie Fire Pro	9,000 TO M			
	DEED BOOK 2010 PG-10125						
	FULL MARKET VALUE	9,000					

70.004-1-24.2	Off Lovejoy Rd			70.004-1-24.2			*****
Griffith Daniel L	321 Abandoned ag		COUNTY TAXABLE VALUE	5,000			
Griffith Lisa L	Heuvelton Centr 406404	5,000	TOWN TAXABLE VALUE	5,000			
217 Lovejoy Rd	Re:Rear Land to	5,000	SCHOOL TAXABLE VALUE	5,000			
Ogdensburg, NY 13669	70.004-1-24.4		AG001 Ag Dist #1	.00 MT			
	ACRES 11.70		FD029 Oswegatchie Fire Pro	5,000 TO M			
	EAST-0184001 NRTH-1687422						
	DEED BOOK 1096 PG-1153						
	FULL MARKET VALUE	5,000					

STATE OF NEW YORK
COUNTY - St Lawrence
TOWN - Oswegatchie
SWIS - 406489

2 0 1 6 T E N T A T I V E A S S E S S M E N T R O L L
T A X A B L E SECTION OF THE ROLL - 1

PAGE 442
VALUATION DATE-JUL 01, 2015
TAXABLE STATUS DATE-MAR 01, 2016

TAX MAP NUMBER SEQUENCE
UNIFORM PERCENT OF VALUE IS 100.00
UNIFORM PERCENT OF VALUE IS 100.00

TAX MAP PARCEL NUMBER	PROPERTY LOCATION & CLASS	ASSESSMENT	EXEMPTION CODE	COUNTY	TOWN	SCHOOL
CURRENT OWNERS NAME	SCHOOL DISTRICT	LAND	TAX DESCRIPTION	TAXABLE VALUE		
CURRENT OWNERS ADDRESS	PARCEL SIZE/GRID COORD	TOTAL	SPECIAL DISTRICTS			ACCOUNT NO.
***** 70.004-1-24.3 *****						
	217 Lovejoy Rd					
70.004-1-24.3	270 Mfg housing		VET DIS T 41143	0	0	2,750 0
Griffith Daniel L	Heuvelton Centr 406404	12,600	VET COM C 41132	0	13,750	0 0
Griffith Lisa L	FRNT 197.00 DPTH 418.00	55,000	VET DIS C 41142	0	2,750	0 0
217 Lovejoy Rd	ACRES 1.90 BANK8888869		VET COM T 41133	0	0	13,750 0
Ogdensburg, NY 13669	EAST-0184594 NRTH-1687070		Basic Star 41854	0	0	0 30,000
	DEED BOOK 1096 PG-1156		COUNTY TAXABLE VALUE		38,500	
	FULL MARKET VALUE	55,000	TOWN TAXABLE VALUE		38,500	
			SCHOOL TAXABLE VALUE		25,000	
			AG001 Ag Dist #1		.00 MT	
			FD029 Oswegatchie Fire Pro		55,000 TO M	
***** 70.004-1-24.4 *****						
	203 Lovejoy Rd					
70.004-1-24.4	270 Mfg housing		Basic Star 41854	0	0	0 30,000
Holland Gary J	Heuvelton Centr 406404	12,600	COUNTY TAXABLE VALUE		55,000	
203 Lovejoy Rd	FRNT 197.00 DPTH 418.00	55,000	TOWN TAXABLE VALUE		55,000	
Ogdensburg, NY 13669	ACRES 1.90		SCHOOL TAXABLE VALUE		25,000	
	EAST-0184307 NRTH-1686812		AG001 Ag Dist #1		.00 MT	
	DEED BOOK 1097 PG-673		FD029 Oswegatchie Fire Pro		55,000 TO M	
	FULL MARKET VALUE	55,000				
***** 70.004-1-25.1 *****						
	Lovejoy Rd					1- 61- 4
70.004-1-25.1	321 Abandoned ag		COUNTY TAXABLE VALUE		15,000	
Abar Douglas F	Heuvelton Centr 406404	15,000	TOWN TAXABLE VALUE		15,000	
202 English Settlement Rd	ACRES 14.60	15,000	SCHOOL TAXABLE VALUE		15,000	
Ogdensburg, NY 13669	EAST-0184123 NRTH-1685921		AG001 Ag Dist #1		.00 MT	
	DEED BOOK 2007 PG-16543		FD029 Oswegatchie Fire Pro		15,000 TO M	
	FULL MARKET VALUE	15,000				
***** 70.004-1-25.2 *****						
	130 Lovejoy Rd					
70.004-1-25.2	322 Rural vac>10		COUNTY TAXABLE VALUE		15,000	
LaFlair William	Heuvelton Centr 406404	15,000	TOWN TAXABLE VALUE		15,000	
817 Congress St	Re:No Structure Here	15,000	SCHOOL TAXABLE VALUE		15,000	
Ogdensburg, NY 13669	Re:102001sp9000vac		AG001 Ag Dist #1		.00 MT	
	FRNT 1036.00 DPTH		FD029 Oswegatchie Fire Pro		15,000 TO M	
	ACRES 14.40					
	EAST-0183382 NRTH-1685203					
	DEED BOOK 2006 PG-4842					
	FULL MARKET VALUE	15,000				
***** 70.004-1-26.1 *****						
	Lovejoy Rd					1- 39-13
70.004-1-26.1	314 Rural vac<10		COUNTY TAXABLE VALUE		10,700	
LaFave Cindy G	Heuvelton Centr 406404	10,700	TOWN TAXABLE VALUE		10,700	
701 Pickering St	FRNT 100.00 DPTH	10,700	SCHOOL TAXABLE VALUE		10,700	
Ogdensburg, NY 13669-3342	ACRES 2.20		AG001 Ag Dist #1		.00 MT	
	EAST-0184658 NRTH-1686159		FD029 Oswegatchie Fire Pro		10,700 TO M	
	DEED BOOK 2007 PG-13074					
	FULL MARKET VALUE	10,700				

STATE OF NEW YORK
COUNTY - St Lawrence
TOWN - Oswegatchie
SWIS - 406489

2 0 1 6 T E N T A T I V E A S S E S S M E N T R O L L
T A X A B L E SECTION OF THE ROLL - 1

PAGE 443
VALUATION DATE-JUL 01, 2015
TAXABLE STATUS DATE-MAR 01, 2016

TAX MAP NUMBER SEQUENCE
UNIFORM PERCENT OF VALUE IS 100.00
UNIFORM PERCENT OF VALUE IS 100.00

TAX MAP PARCEL NUMBER	PROPERTY LOCATION & CLASS	ASSESSMENT	EXEMPTION CODE	COUNTY	TOWN	SCHOOL
CURRENT OWNERS NAME	SCHOOL DISTRICT	LAND	TAX DESCRIPTION	TAXABLE VALUE		
CURRENT OWNERS ADDRESS	PARCEL SIZE/GRID COORD	TOTAL	SPECIAL DISTRICTS			ACCOUNT NO.
***** 70.004-1-26.2 *****						
200 Lovejoy Rd						
70.004-1-26.2	210 1 Family Res		Basic Star 41854	0	0	0 30,000
LaFave Cindy G	Heuvelton Centr 406404	12,600	COUNTY TAXABLE VALUE		80,000	
200 Lovejoy Rd	Re:07sp71000	80,000	TOWN TAXABLE VALUE		80,000	
Ogdensburg, NY 13669	FRNT 182.00 DPTH		SCHOOL TAXABLE VALUE		50,000	
	ACRES 1.90 BANK8888830		AG001 Ag Dist #1		.00 MT	
	EAST-0184593 NRTH-1686414		FD029 Oswegatchie Fire Pro		80,000 TO M	
	DEED BOOK 2007 PG-13071					
	FULL MARKET VALUE	80,000				
***** 70.004-1-27 *****						
218 Lovejoy Rd						1- 52- 2
70.004-1-27	270 Mfg housing		Enhanced S 41834	0	0	0 34,800
Griffith Donald	Heuvelton Centr 406404	14,800	COUNTY TAXABLE VALUE		34,800	
Griffith Mary	ACRES 6.20	34,800	TOWN TAXABLE VALUE		34,800	
218 Lovejoy Rd	EAST-0184907 NRTH-1686613		SCHOOL TAXABLE VALUE		0	
Ogdensburg, NY 13669	DEED BOOK 610 PG-00195		AG001 Ag Dist #1		.00 MT	
	FULL MARKET VALUE	34,800	FD029 Oswegatchie Fire Pro		34,800 TO M	
***** 70.004-1-28 *****						
Lovejoy Rd						1- 58- 2.2
70.004-1-28	321 Abandoned ag		COUNTY TAXABLE VALUE		23,000	
Amiano Anthony	Heuvelton Centr 406404	23,000	TOWN TAXABLE VALUE		23,000	
Izzie John	ACRES 32.30	23,000	SCHOOL TAXABLE VALUE		23,000	
400 W Hill Rd	EAST-0185618 NRTH-1686872		AG001 Ag Dist #1		.00 MT	
Glen Gardner, NJ 08826	DEED BOOK 889 PG-00826		FD029 Oswegatchie Fire Pro		23,000 TO M	
	FULL MARKET VALUE	23,000				
***** 70.004-1-29.1 *****						
353 Bromaghin Rd		70 PCT OF VALUE USED FOR EXEMPTION PURPOSES				1- 43-11
70.004-1-29.1	210 1 Family Res		VET COM C 41132	0	17,500	0 0
Shannon Thomas	Heuvelton Centr 406404	13,900	VET COM T 41133	0	0	15,000 0
Shannon Linda	Re:Cape Style	100,000	Enhanced S 41834	0	0	0 65,300
353 Bromaghin Rd	ACRES 4.40		COUNTY TAXABLE VALUE		82,500	
Ogdensburg, NY 13669	EAST-0186159 NRTH-1687149		TOWN TAXABLE VALUE		85,000	
	DEED BOOK 904 PG-00276		SCHOOL TAXABLE VALUE		34,700	
	FULL MARKET VALUE	100,000	AG001 Ag Dist #1		.00 MT	
			FD029 Oswegatchie Fire Pro		100,000 TO M	
***** 70.004-1-29.2 *****						
361 Bromaghin Rd						
70.004-1-29.2	210 1 Family Res		Basic Star 41854	0	0	0 30,000
Shannon-LaVigne Kelly M	Heuvelton Centr 406404	11,700	COUNTY TAXABLE VALUE		140,000	
361 Bromaghin Rd	Re:Raised Ranch w/det gar	140,000	TOWN TAXABLE VALUE		140,000	
Ogdensburg, NY 13669	192x309x140x225		SCHOOL TAXABLE VALUE		110,000	
	FRNT 192.00 DPTH 309.00		AG001 Ag Dist #1		.00 MT	
	ACRES 0.90 BANK8888869		FD029 Oswegatchie Fire Pro		140,000 TO M	
	EAST-0186382 NRTH-1687028					
	DEED BOOK 2012 PG-7479					
	FULL MARKET VALUE	140,000				

STATE OF NEW YORK
 COUNTY - St Lawrence
 TOWN - Oswegatchie
 SWIS - 406489

2 0 1 6 T E N T A T I V E A S S E S S M E N T R O L L
 T A X A B L E SECTION OF THE ROLL - 1

PAGE 444
 VALUATION DATE-JUL 01, 2015
 TAXABLE STATUS DATE-MAR 01, 2016

TAX MAP NUMBER SEQUENCE
 UNIFORM PERCENT OF VALUE IS 100.00
 UNIFORM PERCENT OF VALUE IS 100.00

TAX MAP PARCEL NUMBER	PROPERTY LOCATION & CLASS	ASSESSMENT	EXEMPTION CODE	COUNTY	TOWN	SCHOOL
CURRENT OWNERS NAME	SCHOOL DISTRICT	LAND	TAX DESCRIPTION	TAXABLE VALUE		ACCOUNT NO.
CURRENT OWNERS ADDRESS	PARCEL SIZE/GRID COORD	TOTAL	SPECIAL DISTRICTS			

70.004-1-31	Lovejoy Rd 322 Rural vac>10		COUNTY TAXABLE VALUE	9,400		1- 36- 4
Martin Rebecca	Heuvelton Centr 406404	9,400	TOWN TAXABLE VALUE	9,400		
135 Lovejoy Rd	USA Conservation Easement	9,400	SCHOOL TAXABLE VALUE	9,400		
Ogdensburg, NY 13669	22.962 Acres		AG001 Ag Dist #1	.00 MT		
	FRNT 400.00 DPTH		FD029 Oswegatchie Fire Pro	9,400 TO M		
	ACRES 23.90					
	EAST-0182981 NRTH-1687120					
	DEED BOOK 2003 PG-4336					
	FULL MARKET VALUE	9,400				

70.004-1-32	702 Stone Church Rd 210 1 Family Res		Enhanced S 41834	0		1- 40- 7.2
Russell Patricia Davison	Morristown 406001	12,400	COUNTY TAXABLE VALUE	62,000	0	62,000
702 Stone Church Rd	ACRES 1.40	62,000	TOWN TAXABLE VALUE	62,000		
Ogdensburg, NY 13669	EAST-0181740 NRTH-1682117		SCHOOL TAXABLE VALUE	0		
	DEED BOOK 00971 PG-00991		AG001 Ag Dist #1	.00 MT		
	FULL MARKET VALUE	62,000	FD029 Oswegatchie Fire Pro	62,000 TO M		

70.004-1-33	1494 Middle Rd 210 1 Family Res		Basic Star 41854	0		1-78-5
McWilliams Suzanne M	Heuvelton Centr 406404	10,100	COUNTY TAXABLE VALUE	88,000	0	30,000
McWilliams Craig A	Re:Ranch w/det gar	88,000	TOWN TAXABLE VALUE	88,000		
1494 Middle Rd	401x100x403x100		SCHOOL TAXABLE VALUE	58,000		
Ogdensburg, NY 13669	FRNT 401.00 DPTH 75.00		AG001 Ag Dist #1	.00 MT		
	BANK8888869		FD029 Oswegatchie Fire Pro	88,000 TO M		
	EAST-0190275 NRTH-1684201					
	DEED BOOK 2008 PG-21841					
	FULL MARKET VALUE	88,000				

70.004-1-35	112 Bromaghin Rd 240 Rural res		Enhanced S 41834	0		65,300
Plouffe William	Morristown 406001	18,700	COUNTY TAXABLE VALUE	155,000	0	
Plouffe Blanche	FRNT 1945.00 DPTH	155,000	TOWN TAXABLE VALUE	155,000		
112 Bromaghin Rd	ACRES 14.00		SCHOOL TAXABLE VALUE	89,700		
Ogdensburg, NY 13669	EAST-0185328 NRTH-1680872		AG001 Ag Dist #1	.00 MT		
	DEED BOOK 1098 PG-674		FD029 Oswegatchie Fire Pro	155,000 TO M		
	FULL MARKET VALUE	155,000				

70.004-1-37	685 Stone Church Rd 112 Dairy farm		Basic Star 41854	0		30,000
Dashnaw Darlene	Morristown 406001	12,900	COUNTY TAXABLE VALUE	140,000	0	
685 Stone Church Rd	RE:Dairy land on	140,000	TOWN TAXABLE VALUE	140,000		
Ogdensburg, NY 13669	84.002-1-4.111		SCHOOL TAXABLE VALUE	110,000		
	FRNT 562.00 DPTH		AG001 Ag Dist #1	.00 MT		
	ACRES 3.50		FD029 Oswegatchie Fire Pro	140,000 TO M		
	EAST-0181656 NRTH-1681644					
	DEED BOOK 1059 PG-794					
	FULL MARKET VALUE	140,000				

STATE OF NEW YORK
COUNTY - St Lawrence
TOWN - Oswegatchie
SWIS - 406489

2 0 1 6 T E N T A T I V E A S S E S S M E N T R O L L
T A X A B L E SECTION OF THE ROLL - 1

PAGE 445
VALUATION DATE-JUL 01, 2015
TAXABLE STATUS DATE-MAR 01, 2016

TAX MAP NUMBER SEQUENCE
UNIFORM PERCENT OF VALUE IS 100.00
UNIFORM PERCENT OF VALUE IS 100.00

TAX MAP PARCEL NUMBER	PROPERTY LOCATION & CLASS	ASSESSMENT	EXEMPTION CODE-----	COUNTY-----	TOWN-----	SCHOOL
CURRENT OWNERS NAME	SCHOOL DISTRICT	LAND	TAX DESCRIPTION	TAXABLE VALUE		
CURRENT OWNERS ADDRESS	PARCEL SIZE/GRID COORD	TOTAL	SPECIAL DISTRICTS			ACCOUNT NO.

70.004-1-39	Middle Rd 322 Rural vac>10		COUNTY TAXABLE VALUE	20,000		
Powers Richard W	Heuvelton Centr 406404	20,000	TOWN TAXABLE VALUE	20,000		
Powers Bonnie L	31'ff	20,000	SCHOOL TAXABLE VALUE	20,000		
1435 Middle Rd	ACRES 39.60		AG001 Ag Dist #1	.00 MT		
Ogdensburg, NY 13669	EAST-0188706 NRTH-1684392		FD029 Oswegatchie Fire Pro	20,000 TO M		
	DEED BOOK 1092 PG-811					
	FULL MARKET VALUE	20,000				

70.004-1-40	Middle Rd 105 Vac farmland		COUNTY TAXABLE VALUE	149,000		
Royal-J-Acres, LLC	Heuvelton Centr 406404	149,000	TOWN TAXABLE VALUE	149,000		
58 McGowan Rd	Re:Part of farm	149,000	SCHOOL TAXABLE VALUE	149,000		
Ogdensburg, NY 13669	ACRES 397.10		AG001 Ag Dist #1	.00 MT		
	EAST-0189793 NRTH-1685831		FD029 Oswegatchie Fire Pro	149,000 TO M		
	DEED BOOK 2000 PG-7156					
	FULL MARKET VALUE	149,000				

70.004-1-41	1529 Middle Rd 210 1 Family Res		Home Imp - 44212	0	2,813	0
Warden Renee B	Heuvelton Centr 406404	11,000	Basic Star 41854	0	0	30,000
1529 Middle Rd	149x290x172x338	75,000	COUNTY TAXABLE VALUE		72,187	
Ogdensburg, NY 13669	FRNT 149.00 DPTH 289.00		TOWN TAXABLE VALUE		75,000	
	EAST-0190862 NRTH-1685060		SCHOOL TAXABLE VALUE		45,000	
	DEED BOOK 2007 PG-15245		AG001 Ag Dist #1	.00 MT		
	FULL MARKET VALUE	75,000	FD029 Oswegatchie Fire Pro	72,187 TO M		
			2,813 EX			

70.004-1-42	Stone Church Rd 314 Rural vac<10		COUNTY TAXABLE VALUE	10,000		
Youngs Michael	Morristown 406001	10,000	TOWN TAXABLE VALUE	10,000		
Dashnaw Darlene	FRNT 595.00 DPTH	10,000	SCHOOL TAXABLE VALUE	10,000		
685 Stone Church Rd	ACRES 4.10		AG001 Ag Dist #1	.00 MT		
Ogdensburg, NY 13669	EAST-0181399 NRTH-1682179		FD029 Oswegatchie Fire Pro	10,000 TO M		
	DEED BOOK 2009 PG-13371					
	FULL MARKET VALUE	10,000				

70.004-1-43	Bromaghin Rd 321 Abandoned ag		COUNTY TAXABLE VALUE	25,000		1-100- 5.11
Fisher Allen B	Heuvelton Centr 406404	25,000	TOWN TAXABLE VALUE	25,000		
Fisher Luella	ACRES 63.20	25,000	SCHOOL TAXABLE VALUE	25,000		
PO Box 602	EAST-0187658 NRTH-1688175		AG001 Ag Dist #1	.00 MT		
Ogdensburg, NY 13669	DEED BOOK 1998 PG-14024		FD029 Oswegatchie Fire Pro	25,000 TO M		
	FULL MARKET VALUE	25,000				

STATE OF NEW YORK
 COUNTY - St Lawrence
 TOWN - Oswegatchie
 SWIS - 406489

2 0 1 6 T E N T A T I V E A S S E S S M E N T R O L L
 T A X A B L E SECTION OF THE ROLL - 1

PAGE 446
 VALUATION DATE-JUL 01, 2015
 TAXABLE STATUS DATE-MAR 01, 2016

TAX MAP NUMBER SEQUENCE
 UNIFORM PERCENT OF VALUE IS 100.00
 UNIFORM PERCENT OF VALUE IS 100.00

TAX MAP PARCEL NUMBER	PROPERTY LOCATION & CLASS	ASSESSMENT	EXEMPTION CODE	COUNTY	TOWN	SCHOOL
CURRENT OWNERS NAME	SCHOOL DISTRICT	LAND	TAX DESCRIPTION	TAXABLE VALUE		
CURRENT OWNERS ADDRESS	PARCEL SIZE/GRID COORD	TOTAL	SPECIAL DISTRICTS	ACCOUNT NO.		

70.004-1-44	Tallman Rd			70.004-1-44	*****	
Patterson John E	321 Abandoned ag		COUNTY TAXABLE VALUE			1- 91-12
PO Box 857	Heuvelton Centr 406404	37,500	TOWN TAXABLE VALUE			
Ogdensburg, NY 13669	Re:0808sp60000vac	37,500	SCHOOL TAXABLE VALUE			
	ACRES 61.80		AG001 Ag Dist #1			.00 MT
	EAST-0191663 NRTH-1682042		FD029 Oswegatchie Fire Pro			37,500 TO M
	DEED BOOK 2008 PG-13632					
	FULL MARKET VALUE	37,500				

70.004-2-1	362 Haggert Rd			70.004-2-1	*****	
Shaver Kevin G Jr	322 Rural vac>10		COUNTY TAXABLE VALUE			
Fitzpatrick Sarah A	Morristown 406001	10,000	TOWN TAXABLE VALUE			
144 Monkey Hill Rd	Re:0813sp9000vac	10,000	SCHOOL TAXABLE VALUE			
Ogdensburg, NY 13669	FRNT 374.00 DPTH		AG001 Ag Dist #1			.00 MT
	ACRES 11.90		FD029 Oswegatchie Fire Pro			10,000 TO M
	EAST-0180456 NRTH-1687157					
	DEED BOOK 2013 PG-13803					
	FULL MARKET VALUE	10,000				

STATE OF NEW YORK
 COUNTY - St Lawrence
 TOWN - Oswegatchie
 SWIS - 406489

2 0 1 6 T E N T A T I V E A S S E S S M E N T R O L L
 T A X A B L E S E C T I O N O F T H E R O L L - 1
 M A P S E C T I O N - 0 7 0
 S U B - S E C T I O N - 0 0 4
 U N I F O R M P E R C E N T O F V A L U E I S 1 0 0 . 0 0

PAGE 447
 VALUATION DATE-JUL 01, 2015
 TAXABLE STATUS DATE-MAR 01, 2016
 RPS150/V04/L015
 CURRENT DATE 4/26/2016

*** S P E C I A L D I S T R I C T S U M M A R Y ***

CODE	DISTRICT NAME	TOTAL PARCELS	EXTENSION TYPE	EXTENSION VALUE	AD VALOREM VALUE	EXEMPT AMOUNT	TAXABLE VALUE
AG001	Ag Dist #1	62	MOVTAX				
FD029	Oswegatchie Fi	62	TOTAL M		4014,800	22,813	3991,987

*** S C H O O L D I S T R I C T S U M M A R Y ***

CODE	DISTRICT NAME	TOTAL PARCELS	ASSESSED LAND	ASSESSED TOTAL	EXEMPT AMOUNT	TOTAL TAXABLE	STAR AMOUNT	STAR TAXABLE
406001	Morristown	17	326,500	1106,900		1106,900	419,600	687,300
406404	Heuvelton Central	45	969,500	2907,900	20,000	2887,900	1020,700	1867,200
	S U B - T O T A L	62	1296,000	4014,800	20,000	3994,800	1440,300	2554,500
	T O T A L	62	1296,000	4014,800	20,000	3994,800	1440,300	2554,500

*** S Y S T E M C O D E S S U M M A R Y ***

NO SYSTEM EXEMPTIONS AT THIS LEVEL

*** E X E M P T I O N S U M M A R Y ***

CODE	DESCRIPTION	TOTAL PARCELS	COUNTY	TOWN	SCHOOL
41132	VET COM C	3	43,750		
41133	VET COM T	3		41,250	
41142	VET DIS C	1	2,750		
41143	VET DIS T	1		2,750	
41834	Enhanced S	13			720,300
41854	Basic Star	24			720,000
42100	Silo	1	20,000	20,000	20,000
44212	Home Imp -	1	2,813		
	T O T A L	47	69,313	64,000	1460,300

STATE OF NEW YORK
COUNTY - St Lawrence
TOWN - Oswegatchie
SWIS - 406489

2 0 1 6 T E N T A T I V E A S S E S S M E N T R O L L
T A X A B L E SECTION OF THE ROLL - 1
M A P S E C T I O N - 070
S U B - S E C T I O N - 004
UNIFORM PERCENT OF VALUE IS 100.00

PAGE 448
VALUATION DATE-JUL 01, 2015
TAXABLE STATUS DATE-MAR 01, 2016
RPS150/V04/L015
CURRENT DATE 4/26/2016

*** G R A N D T O T A L S ***

ROLL SEC	DESCRIPTION	TOTAL PARCELS	ASSESSED LAND	ASSESSED TOTAL	TAXABLE COUNTY	TAXABLE TOWN	TAXABLE SCHOOL	STAR TAXABLE
1	TAXABLE	62	1296,000	4014,800	3945,487	3950,800	3994,800	2554,500

STATE OF NEW YORK
 COUNTY - St Lawrence
 TOWN - Oswegatchie
 SWIS - 406489

2 0 1 6 T E N T A T I V E A S S E S S M E N T R O L L
 T A X A B L E SECTION OF THE ROLL - 1

PAGE 449
 VALUATION DATE-JUL 01, 2015
 TAXABLE STATUS DATE-MAR 01, 2016

TAX MAP NUMBER SEQUENCE
 UNIFORM PERCENT OF VALUE IS 100.00
 UNIFORM PERCENT OF VALUE IS 100.00

TAX MAP PARCEL NUMBER	PROPERTY LOCATION & CLASS	ASSESSMENT	EXEMPTION CODE-----	COUNTY-----	TOWN-----	SCHOOL
CURRENT OWNERS NAME	SCHOOL DISTRICT	LAND	TAX DESCRIPTION	TAXABLE VALUE		ACCOUNT NO.
CURRENT OWNERS ADDRESS	PARCEL SIZE/GRID COORD	TOTAL	SPECIAL DISTRICTS			

70.023-1-1	53 Fell Farm Rd/prvt			70.023-1-1		*****
White Cook Asset	270 Mfg housing - WTRFNT		Enhanced S 41834	0	0	1- 69- 7
Management Trust	Morristown 406001	57,000	COUNTY TAXABLE VALUE		87,000	65,300
53 Fell Farm Rd	123'wfx141x136x171	87,000	TOWN TAXABLE VALUE		87,000	
Ogdensburg, NY 13669	FRNT 123.00 DPTH 156.00		SCHOOL TAXABLE VALUE		21,700	
	EAST-0177012 NRTH-1694435		FD029 Oswegatchie Fire Pro		87,000 TO M	
	DEED BOOK 2007 PG-11465					
	FULL MARKET VALUE	87,000				

70.023-1-2	49 Fell Farm Rd/prvt			70.023-1-2		*****
Larock Arnold R Sr (LU)	210 1 Family Res - WTRFNT		Enhanced S 41834	0	0	1- 95-14
Larock Lillian G (LU)	Morristown 406001	41,000	COUNTY TAXABLE VALUE		110,000	65,300
49 Fell Farm Rd	Re:Old Style 1992	110,000	TOWN TAXABLE VALUE		110,000	
Ogdensburg, NY 13669	53'wfx171x61x194		SCHOOL TAXABLE VALUE		44,700	
	FRNT 53.00 DPTH 183.00		FD029 Oswegatchie Fire Pro		110,000 TO M	
	EAST-0176925 NRTH-1694393					
	DEED BOOK 2011 PG-5785					
	FULL MARKET VALUE	110,000				

70.023-1-3	46,47 Fell Farm Rd/prvt			70.023-1-3		*****
Perkins (Trust)	210 1 Family Res - WTRFNT		Enhanced S 41834	0	0	1- 33-14
Attn: Frances H Perkins	Morristown 406001	60,000	COUNTY TAXABLE VALUE		170,000	65,300
47 Fell Farm Rd	105'wfx184x54x219	170,000	TOWN TAXABLE VALUE		170,000	
Ogdensburg, NY 13669	FRNT 100.00 DPTH 210.00		SCHOOL TAXABLE VALUE		104,700	
	EAST-0176832 NRTH-1694354		FD029 Oswegatchie Fire Pro		170,000 TO M	
	DEED BOOK 1092 PG-386					
	FULL MARKET VALUE	170,000				

70.023-1-4.1	39,43 Fell Farm Rd/prvt			70.023-1-4.1		*****
Azure River Group Inc	260 Seasonal res - WTRFNT		COUNTY TAXABLE VALUE		200,000	8-107-11
39 Fell Farm Rd	Morristown 406001	78,000	TOWN TAXABLE VALUE		200,000	
Ogdensburg, NY 13669-4212	200'wfx219x185x200	200,000	SCHOOL TAXABLE VALUE		200,000	
	FRNT 200.00 DPTH 210.00		FD029 Oswegatchie Fire Pro		200,000 TO M	
	EAST-0176734 NRTH-1694281					
	DEED BOOK 2011 PG-18963					
	FULL MARKET VALUE	200,000				

70.023-1-16	57 Fell Farm Rd/prvt			70.023-1-16		*****
McCormick Scott A	260 Seasonal res - WTRFNT		COUNTY TAXABLE VALUE		70,000	1- 58- 5
McCormick Patricia A	Morristown 406001	50,000	TOWN TAXABLE VALUE		70,000	
712 Greene St	90'wfx142x90x141	70,000	SCHOOL TAXABLE VALUE		70,000	
Ogdensburg, NY 13669	FRNT 90.00 DPTH 142.00		FD029 Oswegatchie Fire Pro		70,000 TO M	
	BANK8888288					
	EAST-0177109 NRTH-1694498					
	DEED BOOK 2014 PG-9392					
	FULL MARKET VALUE	70,000				

STATE OF NEW YORK
 COUNTY - St Lawrence
 TOWN - Oswegatchie
 SWIS - 406489

2 0 1 6 T E N T A T I V E A S S E S S M E N T R O L L
 T A X A B L E S E C T I O N O F T H E R O L L - 1
 M A P S E C T I O N - 070
 S U B - S E C T I O N - 023
 U N I F O R M P E R C E N T O F V A L U E I S 100.00

PAGE 450
 VALUATION DATE-JUL 01, 2015
 TAXABLE STATUS DATE-MAR 01, 2016
 RPS150/V04/L015
 CURRENT DATE 4/26/2016

*** S P E C I A L D I S T R I C T S U M M A R Y ***

CODE	DISTRICT NAME	TOTAL PARCELS	EXTENSION TYPE	EXTENSION VALUE	AD VALOREM VALUE	EXEMPT AMOUNT	TAXABLE VALUE
FD029	Oswegatchie Fi	5	TOTAL M		637,000		637,000

*** S C H O O L D I S T R I C T S U M M A R Y ***

CODE	DISTRICT NAME	TOTAL PARCELS	ASSESSED LAND	ASSESSED TOTAL	EXEMPT AMOUNT	TOTAL TAXABLE	STAR AMOUNT	STAR TAXABLE
406001	Morristown	5	286,000	637,000		637,000	195,900	441,100
	S U B - T O T A L	5	286,000	637,000		637,000	195,900	441,100
	T O T A L	5	286,000	637,000		637,000	195,900	441,100

*** S Y S T E M C O D E S S U M M A R Y ***

NO SYSTEM EXEMPTIONS AT THIS LEVEL

*** E X E M P T I O N S U M M A R Y ***

CODE	DESCRIPTION	TOTAL PARCELS	COUNTY	TOWN	SCHOOL
41834	Enhanced S	3			195,900
	T O T A L	3			195,900

*** G R A N D T O T A L S ***

ROLL SEC	DESCRIPTION	TOTAL PARCELS	ASSESSED LAND	ASSESSED TOTAL	TAXABLE COUNTY	TAXABLE TOWN	TAXABLE SCHOOL	STAR TAXABLE
1	TAXABLE	5	286,000	637,000	637,000	637,000	637,000	441,100

STATE OF NEW YORK
COUNTY - St Lawrence
TOWN - Oswegatchie
SWIS - 406489

2 0 1 6 T E N T A T I V E A S S E S S M E N T R O L L
T A X A B L E SECTION OF THE ROLL - 1

PAGE 451
VALUATION DATE-JUL 01, 2015
TAXABLE STATUS DATE-MAR 01, 2016

TAX MAP NUMBER SEQUENCE
UNIFORM PERCENT OF VALUE IS 100.00
UNIFORM PERCENT OF VALUE IS 100.00

TAX MAP PARCEL NUMBER	PROPERTY LOCATION & CLASS	ASSESSMENT	EXEMPTION CODE-----	COUNTY-----	TOWN-----	SCHOOL
CURRENT OWNERS NAME	SCHOOL DISTRICT	LAND	TAX DESCRIPTION	TAXABLE VALUE		
CURRENT OWNERS ADDRESS	PARCEL SIZE/GRID COORD	TOTAL	SPECIAL DISTRICTS			ACCOUNT NO.

5793 Sh 37				70.024-1-1.1		*****
70.024-1-1.1	210 1 Family Res - WTRFNT		Enhanced S 41834	0	0	1- 66- 9.11
Larose Lorraine	Ogdensburg Csd 401200	67,000	COUNTY TAXABLE VALUE		250,000	
5793 State Highway 37	Re: 172' WF/Actual 115'	250,000	TOWN TAXABLE VALUE		250,000	
Ogdensburg, NY 13669	ACRES 1.40		SCHOOL TAXABLE VALUE		184,700	
	EAST-0179785 NRTH-1695846		FD029 Oswegatchie Fire Pro		250,000 TO M	
	DEED BOOK 983 PG-00973					
	FULL MARKET VALUE	250,000				

5795 Sh 37				70.024-1-1.3		*****
70.024-1-1.3	210 1 Family Res - WTRFNT		COUNTY TAXABLE VALUE		260,000	1- 66- 9.13
Kingsley Family Revoc Trust	Ogdensburg Csd 401200	63,000	TOWN TAXABLE VALUE		260,000	
% William & P Kingsley	108'wf	260,000	SCHOOL TAXABLE VALUE		260,000	
19117 Heritage Hills Dr	FRNT 108.00 DPTH 436.00		FD029 Oswegatchie Fire Pro		260,000 TO M	
Brookeville, MD 20833	ACRES 1.00					
	EAST-0179867 NRTH-1695907					
	DEED BOOK 2013 PG-285					
	FULL MARKET VALUE	260,000				

5791A Sh 37				70.024-1-1.4		*****
70.024-1-1.4	260 Seasonal res		COUNTY TAXABLE VALUE		130,000	1- 66- 9.14
Ogden Andrew J	Ogdensburg Csd 401200	74,000	TOWN TAXABLE VALUE		130,000	
Ogden Jennifer L	FRNT 105.00 DPTH	130,000	SCHOOL TAXABLE VALUE		130,000	
5791B State Highway 37	ACRES 1.90		FD029 Oswegatchie Fire Pro		130,000 TO M	
Ogdensburg, NY 13669	EAST-0179673 NRTH-1695757					
	DEED BOOK 1078 PG-671					
	FULL MARKET VALUE	130,000				

5791 Sh 37				70.024-1-1.21		*****
70.024-1-1.21	210 1 Family Res - WTRFNT		Basic Star 41854	0	0	1- 66- 9.12
Ogden Andrew J	Ogdensburg Csd 401200	65,000	COUNTY TAXABLE VALUE		260,000	
Ogden Jennifer L	Re:0892sp200000	260,000	TOWN TAXABLE VALUE		260,000	
5791B State Highway 37	Modern W/att Gar		SCHOOL TAXABLE VALUE		230,000	
Ogdensburg, NY 13669	FRNT 168.00 DPTH		FD029 Oswegatchie Fire Pro		260,000 TO M	
	ACRES 1.10					
	EAST-0179481 NRTH-1695751					
	DEED BOOK 1060 PG-1101					
	FULL MARKET VALUE	260,000				

25 Viewpoint Ln/prvt				70.024-1-4.1		*****
70.024-1-4.1	260 Seasonal res - WTRFNT		COUNTY TAXABLE VALUE		160,000	1- 57- 4
Peckham Daniel P	Ogdensburg Csd 401200	81,000	TOWN TAXABLE VALUE		160,000	
Peckham Marjorie A	Re:0903sp120000	160,000	SCHOOL TAXABLE VALUE		160,000	
36 Pebble Beach Dr	Also see 2003/17095		FD029 Oswegatchie Fire Pro		160,000 TO M	
Ormond Beach, FL 32176-3883	78'wf & 162'rf					
	FRNT 78.00 DPTH					
	ACRES 1.40					
	EAST-0179477 NRTH-1695601					
	DEED BOOK 2009 PG-1972					
	FULL MARKET VALUE	160,000				



STATE OF NEW YORK
COUNTY - St Lawrence
TOWN - Oswegatchie
SWIS - 406489

2 0 1 6 T E N T A T I V E A S S E S S M E N T R O L L
T A X A B L E SECTION OF THE ROLL - 1

PAGE 452
VALUATION DATE-JUL 01, 2015
TAXABLE STATUS DATE-MAR 01, 2016

TAX MAP NUMBER SEQUENCE
UNIFORM PERCENT OF VALUE IS 100.00
UNIFORM PERCENT OF VALUE IS 100.00

TAX MAP PARCEL NUMBER	PROPERTY LOCATION & CLASS	ASSESSMENT	EXEMPTION CODE	COUNTY	TOWN	SCHOOL
CURRENT OWNERS NAME	SCHOOL DISTRICT	LAND	TAX DESCRIPTION	TAXABLE VALUE		
CURRENT OWNERS ADDRESS	PARCEL SIZE/GRID COORD	TOTAL	SPECIAL DISTRICTS	ACCOUNT NO.		

70.024-1-5.2	21 Viewpoint Ln/prvt			70.024-1-5.2	*****	*****
Dupree Timothy E	260 Seasonal res - WTRFNT		COUNTY TAXABLE VALUE			1- 26-14
Dupree Doris	Ogdensburg Csd 401200	45,800	TOWN TAXABLE VALUE			
PO Box 293	Re:0702sp65000	87,000	SCHOOL TAXABLE VALUE			
Ogdensburg, NY 13669	58'wf		FD029 Oswegatchie Fire Pro		87,000 TO M	
	FRNT 58.00 DPTH 200.00					
	BANK8888288					
	EAST-0179252 NRTH-1695760					
	DEED BOOK 2002 PG-11983					
	FULL MARKET VALUE	87,000				

70.024-1-6.1	22 Viewpoint Ln/prvt			70.024-1-6.1	*****	*****
Bruyere Jean M Trust	260 Seasonal res - WTRFNT		COUNTY TAXABLE VALUE			1- 81- 7
Bruyere Irma J Trust	Ogdensburg Csd 401200	40,400	TOWN TAXABLE VALUE			
1205 Knox St	0105sp40000	80,000	SCHOOL TAXABLE VALUE			
Ogdensburg, NY 13669	Re:51'wfx86x15x82x22x156		FD029 Oswegatchie Fire Pro		80,000 TO M	
	FRNT 51.00 DPTH 152.00					
	ACRES 0.20					
	EAST-0179158 NRTH-1695767					
	DEED BOOK 2005 PG-1000					
	FULL MARKET VALUE	80,000				

70.024-1-7.21	24 Viewpoint Ln/Prvt			70.024-1-7.21	*****	*****
Morrison Martha B	260 Seasonal res - WTRFNT		COUNTY TAXABLE VALUE			
Morrison John R	Ogdensburg Csd 401200	38,300	TOWN TAXABLE VALUE			
412 Judson St	Re:51'wfx156x60x147	65,000	SCHOOL TAXABLE VALUE			
Ogdensburg, NY 13669	0105sp30000		FD029 Oswegatchie Fire Pro		65,000 TO M	
	FRNT 51.00 DPTH 152.00					
	EAST-0179102 NRTH-1695781					
	DEED BOOK 2005 PG-999					
	FULL MARKET VALUE	65,000				

70.024-1-8.1	26 Viewpoint Ln/prvt			70.024-1-8.1	*****	*****
Bell Wayne M	260 Seasonal res - WTRFNT		COUNTY TAXABLE VALUE			1- 43- 1
Bell Analda D	Ogdensburg Csd 401200	40,700	TOWN TAXABLE VALUE			
619 Montgomery St	100'wfx147x101x131	90,000	SCHOOL TAXABLE VALUE			
Ogdensburg, NY 13669	FRNT 100.00 DPTH 139.00		FD029 Oswegatchie Fire Pro		90,000 TO M	
	EAST-0179050 NRTH-1695812					
	DEED BOOK 1036 PG-636					
	FULL MARKET VALUE	90,000				

STATE OF NEW YORK
COUNTY - St Lawrence
TOWN - Oswegatchie
SWIS - 406489

2 0 1 6 T E N T A T I V E A S S E S S M E N T R O L L
T A X A B L E SECTION OF THE ROLL - 1

PAGE 453
VALUATION DATE-JUL 01, 2015
TAXABLE STATUS DATE-MAR 01, 2016

TAX MAP NUMBER SEQUENCE
UNIFORM PERCENT OF VALUE IS 100.00
UNIFORM PERCENT OF VALUE IS 100.00

TAX MAP PARCEL NUMBER	PROPERTY LOCATION & CLASS	ASSESSMENT	EXEMPTION CODE	COUNTY	TOWN	SCHOOL
CURRENT OWNERS NAME	SCHOOL DISTRICT	LAND	TAX DESCRIPTION	TAXABLE VALUE		
CURRENT OWNERS ADDRESS	PARCEL SIZE/GRID COORD	TOTAL	SPECIAL DISTRICTS	ACCOUNT NO.		

70.024-1-9	12 Lord Dr/prvt 210 1 Family Res - WTRFNT Ogdensburg Csd 401200	68,400	Enhanced S 41834	0	0	0
Garman-Hurteau Margaret R	Re:72001sp125000	195,000	COUNTY TAXABLE VALUE	195,000		
12 Lord Dr	103"wf		TOWN TAXABLE VALUE	195,000		
Ogdensburg, NY 13669	ACRES 1.20		SCHOOL TAXABLE VALUE	129,700		
	EAST-0178737 NRTH-1695730		FD029 Oswegatchie Fire Pro	195,000	TO M	
	DEED BOOK 2014 PG-10718					
	FULL MARKET VALUE	195,000				

70.024-1-10.1	14 Lord Dr/prvt 210 1 Family Res - WTRFNT Ogdensburg Csd 401200	80,000	COUNTY TAXABLE VALUE	380,000		1- 66- 2.1
M&SA Family Trust, LLC	Re:0107sp400000	380,000	TOWN TAXABLE VALUE	380,000		
Series M-Lord	0813sp435000		SCHOOL TAXABLE VALUE	380,000		
3031 21ST Street	FRNT 131.00 DPTH		FD029 Oswegatchie Fire Pro	380,000	TO M	
Bakersfield, CA 93301	ACRES 1.60					
	EAST-0178677 NRTH-1695654					
	DEED BOOK 2013 PG-13807					
	FULL MARKET VALUE	380,000				

70.024-1-11.1	18 Lord Dr/prvt 210 1 Family Res - WTRFNT Ogdensburg Csd 401200	63,000	VET WAR C 41122	0	12,000	0
Lord Philip C	Re:92'wf	165,000	VET WAR T 41123	0	0	9,000
18 Lord Dr	FRNT 100.00 DPTH 425.00		Enhanced S 41834	0	0	0
Ogdensburg, NY 13669	EAST-0178624 NRTH-1695561		COUNTY TAXABLE VALUE	153,000		65,300
	DEED BOOK 1067 PG-28		TOWN TAXABLE VALUE	156,000		
	FULL MARKET VALUE	165,000	SCHOOL TAXABLE VALUE	99,700		
			FD029 Oswegatchie Fire Pro	165,000	TO M	

70.024-1-12.11	22 Lord Dr/prvt 210 1 Family Res - WTRFNT Ogdensburg Csd 401200	69,000	COUNTY TAXABLE VALUE	300,000		
Zhong Jing Jing	Re:Modern 2.0 Sty W/det	300,000	TOWN TAXABLE VALUE	300,000		
39 Fell Farm Rd	Gar 150'wf		SCHOOL TAXABLE VALUE	300,000		
Ogdensburg, NY 13669	Re:1112SP338000		FD029 Oswegatchie Fire Pro	300,000	TO M	
	FRNT 150.00 DPTH					
	ACRES 1.10 BANK8888830					
	EAST-0178559 NRTH-1695455					
	DEED BOOK 2012 PG-18106					
	FULL MARKET VALUE	300,000				

STATE OF NEW YORK
COUNTY - St Lawrence
TOWN - Oswegatchie
SWIS - 406489

2 0 1 6 T E N T A T I V E A S S E S S M E N T R O L L
T A X A B L E SECTION OF THE ROLL - 1

PAGE 454
VALUATION DATE-JUL 01, 2015
TAXABLE STATUS DATE-MAR 01, 2016

TAX MAP NUMBER SEQUENCE
UNIFORM PERCENT OF VALUE IS 100.00
UNIFORM PERCENT OF VALUE IS 100.00

TAX MAP PARCEL NUMBER	PROPERTY LOCATION & CLASS	ASSESSMENT	EXEMPTION CODE	COUNTY	TOWN	SCHOOL
CURRENT OWNERS NAME	SCHOOL DISTRICT	LAND	TAX DESCRIPTION	TAXABLE VALUE		
CURRENT OWNERS ADDRESS	PARCEL SIZE/GRID COORD	TOTAL	SPECIAL DISTRICTS	ACCOUNT NO.		

70.024-1-12.12	26 Lord Dr/prvt 210 1 Family Res - WTRFNT Ogdensburg Csd 401200	61,700	Basic Star 41854	0	0	0 30,000
LaRose David C	Re:modern 2.0 Sty 0802sp245000	280,000	COUNTY TAXABLE VALUE	280,000		
26 Lord Dr	100'wfx302x100x287		TOWN TAXABLE VALUE	280,000		
Ogdensburg, NY 13669	FRNT 100.00 DPTH 295.00 EAST-0178479 NRTH-1695382 DEED BOOK 2004 PG-2602 FULL MARKET VALUE	280,000	SCHOOL TAXABLE VALUE FD029 Oswegatchie Fire Pro	250,000 280,000 TO M		

70.024-1-13	5825 Sh 37 210 1 Family Res - WTRFNT Ogdensburg Csd 401200	62,100	Basic Star 41854	0	0	1- 76- 5.1 30,000
Holmes Mark A	Re:rvmfrt93'slr	255,000	COUNTY TAXABLE VALUE	255,000		
Holmes Kimberly M	FRNT 93.00 DPTH		TOWN TAXABLE VALUE	255,000		
311 Hasbrouck St	ACRES 1.10 BANK8888150		SCHOOL TAXABLE VALUE	225,000		
Ogdensburg, NY 13669	EAST-0179956 NRTH-1695965 DEED BOOK 2010 PG-11187 FULL MARKET VALUE	255,000	FD029 Oswegatchie Fire Pro	255,000 TO M		

70.024-1-14	9 Lord Dr/prvt 210 1 Family Res	100,000	Basic Star 41854	0	0	0 30,000
Doyle Benton J	Ogdensburg Csd 401200	230,000	COUNTY TAXABLE VALUE	230,000		
PO Box 387	Re:Residence w/2 Commerci Garages		TOWN TAXABLE VALUE	230,000		
Ogdensburg, NY 13669	ACRES 7.70 BANK8888830		SCHOOL TAXABLE VALUE	200,000		
	EAST-0179013 NRTH-1695132 DEED BOOK 2010 PG-7570 FULL MARKET VALUE	230,000	AG001 Ag Dist #1 FD029 Oswegatchie Fire Pro	.00 MT 230,000 TO M		

70.024-1-15	5668 Sh 37 210 1 Family Res	24,700	Basic Star 41854	0	0	1- 97-14.1 30,000
Walsh Michael H	Ogdensburg Csd 401200	115,000	COUNTY TAXABLE VALUE	115,000		
Cameron Kaycee M	Re:07sp115000		TOWN TAXABLE VALUE	115,000		
5668 State Highway 37	323x550		SCHOOL TAXABLE VALUE	85,000		
Ogdensburg, NY 13669	ACRES 4.00 BANK8888830 EAST-0179318 NRTH-1694598 DEED BOOK 2015 PG-11808 FULL MARKET VALUE	115,000	FD029 Oswegatchie Fire Pro	115,000 TO M		

STATE OF NEW YORK
COUNTY - St Lawrence
TOWN - Oswegatchie
SWIS - 406489

2 0 1 6 T E N T A T I V E A S S E S S M E N T R O L L
T A X A B L E SECTION OF THE ROLL - 1

PAGE 455
VALUATION DATE-JUL 01, 2015
TAXABLE STATUS DATE-MAR 01, 2016

TAX MAP NUMBER SEQUENCE
UNIFORM PERCENT OF VALUE IS 100.00
UNIFORM PERCENT OF VALUE IS 100.00

TAX MAP PARCEL NUMBER	PROPERTY LOCATION & CLASS	ASSESSMENT	EXEMPTION CODE	COUNTY	TOWN	SCHOOL
CURRENT OWNERS NAME	SCHOOL DISTRICT	LAND	TAX DESCRIPTION	TAXABLE VALUE		
CURRENT OWNERS ADDRESS	PARCEL SIZE/GRID COORD	TOTAL	SPECIAL DISTRICTS			ACCOUNT NO.
***** 70.024-1-16 *****						
5704 Sh 37						1- 97-14.2
70.024-1-16	210 1 Family Res		Basic Star 41854	0	0	30,000
Jaitly Manasvi	Ogdensburg Csd 401200	23,400	COUNTY TAXABLE VALUE		193,000	
Vaish Rashmi	Re:Raised Ranch W/	193,000	TOWN TAXABLE VALUE		193,000	
5704 State Highway 37	Att Gar 0608sp193000		SCHOOL TAXABLE VALUE		163,000	
Ogdensburg, NY 13669	FRNT 230.00 DPTH 300.00		FD029 Oswegatchie Fire Pro		193,000 TO M	
	ACRES 1.40					
	EAST-0179457 NRTH-1694872					
	DEED BOOK 2008 PG-10061					
	FULL MARKET VALUE	193,000				
***** 70.024-1-17 *****						
5744 Sh 37						1- 66- 9.2
70.024-1-17	210 1 Family Res		VET WAR T 41123	0	0	9,000
Irvin Norma	Ogdensburg Csd 401200	23,900	Basic Star 41854	0	0	30,000
5744 State Highway 37	FRNT 274.00 DPTH 372.00	150,000	VET WAR C 41122	0	12,000	0
Ogdensburg, NY 13669	ACRES 2.30		COUNTY TAXABLE VALUE		138,000	
	EAST-0179682 NRTH-1695010		TOWN TAXABLE VALUE		141,000	
	DEED BOOK 992 PG-206		SCHOOL TAXABLE VALUE		120,000	
	FULL MARKET VALUE	150,000	FD029 Oswegatchie Fire Pro		150,000 TO M	
***** 70.024-1-18.2 *****						
5754 SH 37						
70.024-1-18.2	210 1 Family Res		Basic Star 41854	0	0	30,000
Wiggins Patrick K	Ogdensburg Csd 401200	23,200	COUNTY TAXABLE VALUE		100,000	
Wiggins Roberta L	247x208x189x200	100,000	TOWN TAXABLE VALUE		100,000	
% Bradford L McAdam	FRNT 247.00 DPTH		SCHOOL TAXABLE VALUE		70,000	
7109 Chili Riga Center Rd	ACRES 1.00		FD029 Oswegatchie Fire Pro		100,000 TO M	
Churchville, NY 14428-9581	EAST-0179796 NRTH-1695247					
	DEED BOOK 2008 PG-21350					
	FULL MARKET VALUE	100,000				
***** 70.024-1-19.1 *****						
50,100 Viewpoint Ln/prvt						1- 97- 3
70.024-1-19.1	210 1 Family Res - WTRFNT		VET COM C 41132	0	20,000	0
Norris Jana	Ogdensburg Csd 401200	120,000	VET COM T 41133	0	0	15,000
100 Viewpoint Ln	Re:Modern Ranch W/det Gar	276,000	Basic Star 41854	0	0	30,000
Ogdensburg, NY 13669	FRNT 605.00 DPTH		COUNTY TAXABLE VALUE		256,000	
	ACRES 5.70		TOWN TAXABLE VALUE		261,000	
	EAST-0179166 NRTH-1695483		SCHOOL TAXABLE VALUE		246,000	
	DEED BOOK 2015 PG-11318		FD029 Oswegatchie Fire Pro		276,000 TO M	
	FULL MARKET VALUE	276,000				
***** 70.024-1-19.211 *****						
SH 37						
70.024-1-19.211	311 Res vac land		COUNTY TAXABLE VALUE		25,000	
Dupree Timothy E	Ogdensburg Csd 401200	25,000	TOWN TAXABLE VALUE		25,000	
Dupree Doris B	FRNT 157.00 DPTH	25,000	SCHOOL TAXABLE VALUE		25,000	
PO Box 293	ACRES 1.30 BANK8888288		FD029 Oswegatchie Fire Pro		25,000 TO M	
Ogdensburg, NY 13669	EAST-0179495 NRTH-1695483					
	DEED BOOK 2009 PG-1974					
	FULL MARKET VALUE	25,000				

STATE OF NEW YORK
COUNTY - St Lawrence
TOWN - Oswegatchie
SWIS - 406489

2 0 1 6 T E N T A T I V E A S S E S S M E N T R O L L
T A X A B L E SECTION OF THE ROLL - 1

PAGE 456
VALUATION DATE-JUL 01, 2015
TAXABLE STATUS DATE-MAR 01, 2016

TAX MAP NUMBER SEQUENCE
UNIFORM PERCENT OF VALUE IS 100.00
UNIFORM PERCENT OF VALUE IS 100.00

TAX MAP PARCEL NUMBER	PROPERTY LOCATION & CLASS	ASSESSMENT	EXEMPTION CODE	COUNTY	TOWN	SCHOOL
CURRENT OWNERS NAME	SCHOOL DISTRICT	LAND	TAX DESCRIPTION	TAXABLE VALUE		
CURRENT OWNERS ADDRESS	PARCEL SIZE/GRID COORD	TOTAL	SPECIAL DISTRICTS	ACCOUNT NO.		

70.024-1-20	30 Viewpoint Ln/Prvt			70.024-1-20	*****	
Norris-Armstrong Margery	260 Seasonal res - WTRFNT		COUNTY TAXABLE VALUE	100,000		
291 Arnold Lake Rd	Ogdensburg Csd 401200	60,500	TOWN TAXABLE VALUE	100,000		
Milford, NY 13807	Re:St Law RVR 90'	100,000	SCHOOL TAXABLE VALUE	100,000		
	FRNT 90.00 DPTH 532.00		FD029 Oswegatchie Fire Pro	100,000 TO M		
	ACRES 1.10					
	EAST-0179062 NRTH-1695676					
	DEED BOOK 2005 PG-8975					
	FULL MARKET VALUE	100,000				

70.024-1-21	5843A Sh 37			70.024-1-21	*****	
Louis Williams, Inc	415 Motel - WTRFNT		COUNTY TAXABLE VALUE	350,000		
6765 State Highway 37	Ogdensburg Csd 401200	124,800	TOWN TAXABLE VALUE	350,000		
Ogdensburg, NY 13669-5409	Re:Motel W/249'rvrfrt	350,000	SCHOOL TAXABLE VALUE	350,000		
	FRNT 249.00 DPTH		FD029 Oswegatchie Fire Pro	350,000 TO M		
	ACRES 2.40					
	EAST-0180052 NRTH-1696052					
	DEED BOOK 2003 PG-15466					
	FULL MARKET VALUE	350,000				

70.024-1-22	5843B, 5865 Sh 37			70.024-1-22	*****	
Morley Timothy W & Etal	210 1 Family Res - WTRFNT		COUNTY TAXABLE VALUE	250,000	1- 76-5.2	
% Marie G Morley	Ogdensburg Csd 401200	92,700	TOWN TAXABLE VALUE	250,000		
5865 State Highway 37	198'wf	250,000	SCHOOL TAXABLE VALUE	250,000		
Ogdensburg, NY 13669	FRNT 198.00 DPTH		FD029 Oswegatchie Fire Pro	250,000 TO M		
	ACRES 2.00					
	EAST-0180219 NRTH-1696274					
	DEED BOOK 2012 PG-20671					
	FULL MARKET VALUE	250,000				

70.024-2-2	28 Cedar Croft/prvt			70.024-2-2	*****	
Heiss Gordon L	260 Seasonal res - WTRFNT		COUNTY TAXABLE VALUE	200,000	1- 98- 7	
Heiss Karen T	Morristown 406001	98,100	TOWN TAXABLE VALUE	200,000		
103 Franklin St	Re:0503spl79000	200,000	SCHOOL TAXABLE VALUE	200,000		
Ogdensburg, NY 13669	FRNT 320.00 DPTH		FD029 Oswegatchie Fire Pro	200,000 TO M		
	ACRES 1.60					
	EAST-0177251 NRTH-1694635					
	DEED BOOK 2003 PG-8634					
	FULL MARKET VALUE	200,000				

70.024-2-3	22 Cedar Croft/prvt			70.024-2-3	*****	
LaRose Lawrence Lee (LU)	260 Seasonal res - WTRFNT		COUNTY TAXABLE VALUE	100,000	1- 61-14	
LaRose Susan (LU)	Ogdensburg Csd 401200	51,800	TOWN TAXABLE VALUE	100,000		
720 Lafayette St	75'wfx170x75x180	100,000	SCHOOL TAXABLE VALUE	100,000		
Ogdensburg, NY 13669	FRNT 75.00 DPTH 175.00		FD029 Oswegatchie Fire Pro	100,000 TO M		
	EAST-0177453 NRTH-1694827					
	DEED BOOK 2015 PG-5344					
	FULL MARKET VALUE	100,000				

STATE OF NEW YORK
COUNTY - St Lawrence
TOWN - Oswegatchie
SWIS - 406489

2 0 1 6 T E N T A T I V E A S S E S S M E N T R O L L
T A X A B L E SECTION OF THE ROLL - 1

PAGE 457
VALUATION DATE-JUL 01, 2015
TAXABLE STATUS DATE-MAR 01, 2016

TAX MAP NUMBER SEQUENCE
UNIFORM PERCENT OF VALUE IS 100.00
UNIFORM PERCENT OF VALUE IS 100.00

TAX MAP PARCEL NUMBER	PROPERTY LOCATION & CLASS	ASSESSMENT	EXEMPTION CODE	COUNTY	TOWN	SCHOOL
CURRENT OWNERS NAME	SCHOOL DISTRICT	LAND	TAX DESCRIPTION	TAXABLE VALUE		ACCOUNT NO.
CURRENT OWNERS ADDRESS	PARCEL SIZE/GRID COORD	TOTAL	SPECIAL DISTRICTS			

70.024-2-4	24 Cedar Croft/prvt				70.024-2-4	*****
LaRose Stephanie & Michael	260 Seasonal res - WTRFNT		COUNTY TAXABLE VALUE	90,000		1- 61-15
LaRose Nicole & Kimberly	Ogdensburg Csd 401200	48,200	TOWN TAXABLE VALUE	90,000		
% Lawrence LaRose	75'wfx112x75x170	90,000	SCHOOL TAXABLE VALUE	90,000		
720 Lafayette St	FRNT 75.00 DPTH 141.00		FD029 Oswegatchie Fire Pro	90,000 TO M		
Ogdensburg, NY 13669	EAST-0177384 NRTH-1694788					
	DEED BOOK 2007 PG-7602					
	FULL MARKET VALUE	90,000				

70.024-2-5	20 Cedar Croft/prvt				70.024-2-5	*****
Amo Valerie M	210 1 Family Res - WTRFNT		Enhanced S 41834	0		1- 59- 1
20 Cedar Croft Rd	Ogdensburg Csd 401200	52,100	COUNTY TAXABLE VALUE	125,000		
Ogdensburg, NY 13669	75'wfx180x75x175	125,000	TOWN TAXABLE VALUE	125,000		
	FRNT 75.00 DPTH 178.00		SCHOOL TAXABLE VALUE	59,700		
	EAST-0177501 NRTH-1694869		FD029 Oswegatchie Fire Pro	125,000 TO M		
	DEED BOOK 2003 PG-3339					
	FULL MARKET VALUE	125,000				

70.024-2-6.11	23 Cedar Croft/prvt				70.024-2-6.11	*****
Benz Nancy L	210 1 Family Res - WTRFNT		Enhanced S 41834	0		1- 74- 2.1
23 Cedar Croft	Ogdensburg Csd 401200	62,100	COUNTY TAXABLE VALUE	160,000		
Ogdensburg, NY 13669	Re:Modern 1.7 Sty	160,000	TOWN TAXABLE VALUE	160,000		
	106x35x227x65x243 106'Wf		SCHOOL TAXABLE VALUE	94,700		
	FRNT 106.00 DPTH 227.00		FD029 Oswegatchie Fire Pro	160,000 TO M		
	EAST-0177592 NRTH-1694893					
	DEED BOOK 1999 PG-14247					
	FULL MARKET VALUE	160,000				

70.024-2-6.21	25 Cedar Croft/prvt				70.024-2-6.21	*****
Benz Christopher	210 1 Family Res - WTRFNT		COUNTY TAXABLE VALUE	90,000		1- 74- 2.2
May Kelly	Ogdensburg Csd 401200	57,200	TOWN TAXABLE VALUE	90,000		
205 Beley Ave	Re:0502sp60000	90,000	SCHOOL TAXABLE VALUE	90,000		
Mattydale, NY 13211	95'wfx142x17x80x69x227x35		FD029 Oswegatchie Fire Pro	90,000 TO M		
	FRNT 95.00 DPTH					
	ACRES 0.40					
	EAST-0177667 NRTH-1694922					
	DEED BOOK 2002 PG-8257					
	FULL MARKET VALUE	90,000				

70.024-2-7	27 Cedar Croft/prvt				70.024-2-7	*****
Hassett Casey M	210 1 Family Res - WTRFNT		Basic Star 41854	0		1- 28-13
Hassett Michelle L	Ogdensburg Csd 401200	44,100	COUNTY TAXABLE VALUE	140,000		30,000
27 Cedar Croft	Re:Ranch W/55'wf	140,000	TOWN TAXABLE VALUE	140,000		
Ogdensburg, NY 13669-4210	80x80x17x142x55wfx220		SCHOOL TAXABLE VALUE	110,000		
	FRNT 55.00 DPTH 220.00		FD029 Oswegatchie Fire Pro	140,000 TO M		
	EAST-0177733 NRTH-1694949					
	DEED BOOK 1999 PG-21412					
	FULL MARKET VALUE	140,000				

STATE OF NEW YORK
 COUNTY - St Lawrence
 TOWN - Oswegatchie
 SWIS - 406489

2 0 1 6 T E N T A T I V E A S S E S S M E N T R O L L
 T A X A B L E SECTION OF THE ROLL - 1

PAGE 458
 VALUATION DATE-JUL 01, 2015
 TAXABLE STATUS DATE-MAR 01, 2016

TAX MAP NUMBER SEQUENCE
 UNIFORM PERCENT OF VALUE IS 100.00
 UNIFORM PERCENT OF VALUE IS 100.00

TAX MAP PARCEL NUMBER	PROPERTY LOCATION & CLASS	ASSESSMENT	EXEMPTION CODE-----	COUNTY-----	TOWN-----	SCHOOL
CURRENT OWNERS NAME	SCHOOL DISTRICT	LAND	TAX DESCRIPTION	TAXABLE VALUE		
CURRENT OWNERS ADDRESS	PARCEL SIZE/GRID COORD	TOTAL	SPECIAL DISTRICTS	ACCOUNT NO.		

70.024-2-8	29 Cedar Croft/prvt 210 1 Family Res - WTRFNT Ogdensburg Csd 401200	47,300	Basic Star 41854	0	0	0 30,000
Lesperance Robert E	Re:Owner Reports 55'Wf	255,000	COUNTY TAXABLE VALUE	255,000		
Lesperance Barbara A	Re:07sp255000		TOWN TAXABLE VALUE	255,000		
29 Cedar Croft	60wfx224x55x220		SCHOOL TAXABLE VALUE	225,000		
Ogdensburg, NY 13669	FRNT 60.00 DPTH 222.00		FD029 Oswegatchie Fire Pro	255,000	TO M	
	EAST-0177792 NRTH-1694974					
	DEED BOOK 2007 PG-18322					
	FULL MARKET VALUE	255,000				

70.024-2-9	31 Cedar Croft/prvt 210 1 Family Res - WTRFNT Ogdensburg Csd 401200	59,000	COUNTY TAXABLE VALUE	275,000		1- 99-15
Wiest Solange (Trust)	Re:07sp228x100x224	275,000	TOWN TAXABLE VALUE	275,000		
(Revocable Living Trust)	FRNT 92.00 DPTH 226.00		SCHOOL TAXABLE VALUE	275,000		
1908 Lagoon Ln	EAST-0177857 NRTH-1695010		FD029 Oswegatchie Fire Pro	275,000	TO M	
Cape Coral, FL 33914	DEED BOOK 2001 PG-146					
	FULL MARKET VALUE	275,000				

70.024-2-10	35 Cedar Croft/prvt 260 Seasonal res - WTRFNT Ogdensburg Csd 401200	52,600	COUNTY TAXABLE VALUE	90,000		1-100- 2
Wiest Solange (Trust)	Re:07sp241x80x228	90,000	TOWN TAXABLE VALUE	90,000		
(Revocable Living Trust)	FRNT 70.00 DPTH 235.00		SCHOOL TAXABLE VALUE	90,000		
1908 Lagoon Ln	EAST-0177931 NRTH-1695059		FD029 Oswegatchie Fire Pro	90,000	TO M	
Cape Coral, FL 33914	DEED BOOK 2001 PG-144					
	FULL MARKET VALUE	90,000				

70.024-2-11.1	30 Perry Rd/prvt 260 Seasonal res - WTRFNT Ogdensburg Csd 401200	42,800	COUNTY TAXABLE VALUE	90,000		1- 26-15
Ford Geoffrey M	Re:10/12sp139000	90,000	TOWN TAXABLE VALUE	90,000		
Ford Richele E	St Law Rvr		SCHOOL TAXABLE VALUE	90,000		
422 Blodgett Hill Rd	50'wfx240x50x255		FD029 Oswegatchie Fire Pro	90,000	TO M	
Ravena, NY 12143	FRNT 50.00 DPTH 247.00					
	EAST-0177974 NRTH-1695097					
	DEED BOOK 2012 PG-18347					
	FULL MARKET VALUE	90,000				

70.024-2-12.1	28 Perry Rd/prvt 260 Seasonal res - WTRFNT Ogdensburg Csd 401200	42,800	COUNTY TAXABLE VALUE	70,000		1- 24-10
Firman Floyd A Jr (Lu)	Re:07sp255x50x275	70,000	TOWN TAXABLE VALUE	70,000		
Firman Joan E (Lu)	FRNT 50.00 DPTH 267.00		SCHOOL TAXABLE VALUE	70,000		
4 Woodmere Dr	EAST-0178016 NRTH-1695127		FD029 Oswegatchie Fire Pro	70,000	TO M	
Canton, NY 13617	DEED BOOK 2006 PG-8537					
	FULL MARKET VALUE	70,000				

STATE OF NEW YORK
COUNTY - St Lawrence
TOWN - Oswegatchie
SWIS - 406489

2 0 1 6 T E N T A T I V E A S S E S S M E N T R O L L
T A X A B L E SECTION OF THE ROLL - 1

PAGE 459
VALUATION DATE-JUL 01, 2015
TAXABLE STATUS DATE-MAR 01, 2016

TAX MAP NUMBER SEQUENCE
UNIFORM PERCENT OF VALUE IS 100.00
UNIFORM PERCENT OF VALUE IS 100.00

TAX MAP PARCEL NUMBER	PROPERTY LOCATION & CLASS	ASSESSMENT	EXEMPTION CODE	COUNTY	TOWN	SCHOOL
CURRENT OWNERS NAME	SCHOOL DISTRICT	LAND	TAX DESCRIPTION	TAXABLE VALUE		
CURRENT OWNERS ADDRESS	PARCEL SIZE/GRID COORD	TOTAL	SPECIAL DISTRICTS	ACCOUNT NO.		

70.024-2-13.1	26 Perry Rd/prvt				70.024-2-13.1	*****
Danehy Joanne	260 Seasonal res - WTRFNT		COUNTY TAXABLE VALUE	70,000		1- 59- 3
King Barbara	Ogdensburg Csd 401200	43,000	TOWN TAXABLE VALUE	70,000		
% Martha K MacArthur	57x275x50'wfx300	70,000	SCHOOL TAXABLE VALUE	70,000		
21 Pleasant St	FRNT 50.00 DPTH 287.00		FD029 Oswegatchie Fire Pro	70,000 TO M		
Canton, NY 13617-1152	EAST-0178056 NRTH-1695155					
	DEED BOOK 00967 PG-00373					
	FULL MARKET VALUE	70,000				

70.024-2-14.1	24 Perry Rd/prvt				70.024-2-14.1	*****
Stickler John R	210 1 Family Res - WTRFNT		Basic Star 41854	0	0	1- 38- 4
Stickler Joanne W	Ogdensburg Csd 401200	50,700	Home Imp - 44212	0	5,860	0 30,000
24 Perry Rd	Re:65'wf	253,000	COUNTY TAXABLE VALUE	247,140		
Ogdensburg, NY 13669	75x300x75x310		TOWN TAXABLE VALUE	253,000		
	FRNT 75.00 DPTH 305.00		SCHOOL TAXABLE VALUE	223,000		
	BANK8888150		FD029 Oswegatchie Fire Pro	247,140 TO M		
	EAST-0178105 NRTH-1695196		5,860 EX			
	DEED BOOK 1097 PG-742					
	FULL MARKET VALUE	253,000				

70.024-2-15	22 Perry Rd/prvt				70.024-2-15	*****
Farrell Gerald L & Frances	210 1 Family Res - WTRFNT		COUNTY TAXABLE VALUE	92,000		1- 74-11
Farrell Gerald A & William	Ogdensburg Csd 401200	39,600	TOWN TAXABLE VALUE	92,000		
22 Perry Rd	FRNT 45.00 DPTH 310.00	92,000	SCHOOL TAXABLE VALUE	92,000		
Ogdensburg, NY 13669	EAST-0178163 NRTH-1695224		FD029 Oswegatchie Fire Pro	92,000 TO M		
	DEED BOOK 2001 PG-12838					
	FULL MARKET VALUE	92,000				

70.024-2-16	20 Perry Rd/prvt				70.024-2-16	*****
Harradine Daniel F (Lu)	260 Seasonal res - WTRFNT		COUNTY TAXABLE VALUE	70,000		1- 48-12
PO Box 778	Ogdensburg Csd 401200	39,700	TOWN TAXABLE VALUE	70,000		
Ogdensburg, NY 13669	FRNT 46.00 DPTH 309.00	70,000	SCHOOL TAXABLE VALUE	70,000		
	EAST-0178209 NRTH-1695248		FD029 Oswegatchie Fire Pro	70,000 TO M		
	DEED BOOK 2009 PG-16528					
	FULL MARKET VALUE	70,000				

70.024-2-17	18 Perry Rd/prvt				70.024-2-17	*****
Harradine Daniel F (Lu)	260 Seasonal res - WTRFNT		Enhanced S 41834	0	0	1- 53- 3
PO Box 778	Ogdensburg Csd 401200	48,300	COUNTY TAXABLE VALUE	96,000		65,300
Ogdensburg, NY 13669	60'wfx310x60x300	96,000	TOWN TAXABLE VALUE	96,000		
	FRNT 60.00 DPTH 305.00		SCHOOL TAXABLE VALUE	30,700		
	EAST-0178255 NRTH-1695282		FD029 Oswegatchie Fire Pro	96,000 TO M		
	DEED BOOK 2002 PG-19949					
	FULL MARKET VALUE	96,000				

STATE OF NEW YORK
COUNTY - St Lawrence
TOWN - Oswegatchie
SWIS - 406489

2 0 1 6 T E N T A T I V E A S S E S S M E N T R O L L
T A X A B L E SECTION OF THE ROLL - 1

PAGE 460
VALUATION DATE-JUL 01, 2015
TAXABLE STATUS DATE-MAR 01, 2016

TAX MAP NUMBER SEQUENCE
UNIFORM PERCENT OF VALUE IS 100.00
UNIFORM PERCENT OF VALUE IS 100.00

TAX MAP PARCEL NUMBER	PROPERTY LOCATION & CLASS	ASSESSMENT	EXEMPTION CODE	COUNTY	TOWN	SCHOOL
CURRENT OWNERS NAME	SCHOOL DISTRICT	LAND	TAX DESCRIPTION	TAXABLE VALUE		
CURRENT OWNERS ADDRESS	PARCEL SIZE/GRID COORD	TOTAL	SPECIAL DISTRICTS	ACCOUNT NO.		

70.024-2-18.1	14 Perry Rd/prvt			70.024-2-18.1		*****
Harradine Andrew	260 Seasonal res - WTRFNT		COUNTY TAXABLE VALUE			1- 94-15
Harradine Donald	Ogdensburg Csd 401200	56,300	TOWN TAXABLE VALUE			
717 E South Street	Re:80'wfx281x75x303	100,000	SCHOOL TAXABLE VALUE			
Ogdensburg, NY 13669	FRNT 80.00 DPTH 292.00		FD029 Oswegatchie Fire Pro	100,000	TO M	
	EAST-0178324 NRTH-1695311					
	DEED BOOK 2015 PG-6082					
	FULL MARKET VALUE	100,000				

70.024-2-18.2	Perry Rd/prvt			70.024-2-18.2		*****
Richardson Harry F	314 Rural vac<10 - WTRFNT		COUNTY TAXABLE VALUE			
Richardson Cheryl L	Ogdensburg Csd 401200	50,000	TOWN TAXABLE VALUE			
5770A State Highway 37	Re:80'wfx269x75x281	50,000	SCHOOL TAXABLE VALUE			
Ogdensburg, NY 13669	FRNT 80.00 DPTH 275.00		FD029 Oswegatchie Fire Pro	50,000	TO M	
	ACRES 0.50					
	EAST-0178395 NRTH-1695339					
	DEED BOOK 1999 PG-22302					
	FULL MARKET VALUE	50,000				

70.024-2-19.2	5649 Sh 37			70.024-2-19.2		*****
Head Gary D	210 1 Family Res		COUNTY TAXABLE VALUE			1- 86-11.2
5649 State Highway 37	Ogdensburg Csd 401200	37,300	TOWN TAXABLE VALUE			
Ogdensburg, NY 13669	Re:Ranch 1984	130,000	SCHOOL TAXABLE VALUE			
	FRNT 150.00 DPTH 150.00		FD029 Oswegatchie Fire Pro	130,000	TO M	
	BANK8888864					
	EAST-0178896 NRTH-1694725					
	DEED BOOK 2002 PG-7306					
	FULL MARKET VALUE	130,000				

70.024-2-19.12	5633 Sh 37			70.024-2-19.12		*****
North County Savings Bank	210 1 Family Res		COUNTY TAXABLE VALUE			
127 Main St	Ogdensburg Csd 401200	48,300	TOWN TAXABLE VALUE			
Canton, NY 13617	FRNT 319.00 DPTH	75,000	SCHOOL TAXABLE VALUE			
	ACRES 1.50 BANK8888869		FD029 Oswegatchie Fire Pro	75,000	TO M	
	EAST-0178706 NRTH-1694586					
	DEED BOOK 2014 PG-14245					
	FULL MARKET VALUE	75,000				

70.024-2-19.111	5 Perry Rd/prvt			70.024-2-19.111		*****
Todd Robert C (Lu)	270 Mfg housing		Enhanced S 41834	0	0	1- 86- 11.1
Todd Kathern J (Lu)	Ogdensburg Csd 401200	25,000	COUNTY TAXABLE VALUE			65,300
5 Perry Rd	ACRES 1.00	75,000	TOWN TAXABLE VALUE			
Ogdensburg, NY 13669	EAST-0178436 NRTH-1695125		SCHOOL TAXABLE VALUE			
	DEED BOOK 2009 PG-20142		FD029 Oswegatchie Fire Pro	75,000	TO M	
	FULL MARKET VALUE	75,000				

STATE OF NEW YORK
 COUNTY - St Lawrence
 TOWN - Oswegatchie
 SWIS - 406489

2 0 1 6 T E N T A T I V E A S S E S S M E N T R O L L
 T A X A B L E SECTION OF THE ROLL - 1

PAGE 461
 VALUATION DATE-JUL 01, 2015
 TAXABLE STATUS DATE-MAR 01, 2016

TAX MAP NUMBER SEQUENCE
 UNIFORM PERCENT OF VALUE IS 100.00
 UNIFORM PERCENT OF VALUE IS 100.00

TAX MAP PARCEL NUMBER	PROPERTY LOCATION & CLASS	ASSESSMENT	EXEMPTION CODE-----	COUNTY-----	TOWN-----	SCHOOL
CURRENT OWNERS NAME	SCHOOL DISTRICT	LAND	TAX DESCRIPTION	TAXABLE VALUE		
CURRENT OWNERS ADDRESS	PARCEL SIZE/GRID COORD	TOTAL	SPECIAL DISTRICTS	ACCOUNT NO.		
***** 70.024-2-19.112 *****						
70.024-2-19.112	3 Perry Rd/prvt 210 1 Family Res		Basic Star 41854	0	0	0 30,000
Teneyck Nathan	Ogdensburg Csd 401200	49,000	COUNTY TAXABLE VALUE		150,000	
3 Perry Rd	ACRES 6.10	150,000	TOWN TAXABLE VALUE		150,000	
Ogdensburg, NY 13669	EAST-0178574 NRTH-1694830		SCHOOL TAXABLE VALUE		120,000	
	DEED BOOK 2009 PG-20142		FD029 Oswegatchie Fire Pro		150,000 TO M	
	FULL MARKET VALUE	150,000				
***** 70.024-2-20 *****						
70.024-2-20	5648 Sh 37 210 1 Family Res		VET DIS T 41143	0	0	17,500 0
Campanella Patricia Ann	Ogdensburg Csd 401200	19,100	VET DIS C 41142	0	17,500	0 0
PO Box 178	FRNT 125.00 DPTH 223.00	175,000	VET COM T 41133	0	0	15,000 0
Ogdensburg, NY 13669	EAST-0179075 NRTH-1694552		VET COM C 41132	0	20,000	0 0
	DEED BOOK 2003 PG-6746		Basic Star 41854	0	0	0 30,000
	FULL MARKET VALUE	175,000	COUNTY TAXABLE VALUE		137,500	
			TOWN TAXABLE VALUE		142,500	
			SCHOOL TAXABLE VALUE		145,000	
			FD029 Oswegatchie Fire Pro		175,000 TO M	
***** 70.024-2-21 *****						
70.024-2-21	5632 Sh 37 210 1 Family Res		Basic Star 41854	0	0	1-103- 6 30,000
Henry Mark D	Ogdensburg Csd 401200	23,600	COUNTY TAXABLE VALUE		165,000	
Greguire Amber	Re:0702sp91500	165,000	TOWN TAXABLE VALUE		165,000	
5632 State Highway 37	200x256x132x195x393		SCHOOL TAXABLE VALUE		135,000	
Ogdensburg, NY 13669	FRNT 200.00 DPTH 193.00		FD029 Oswegatchie Fire Pro		165,000 TO M	
	ACRES 1.80					
	EAST-0178977 NRTH-1694412					
	DEED BOOK 2002 PG-12074					
	FULL MARKET VALUE	165,000				
***** 70.024-2-23.1 *****						
70.024-2-23.1	Cedar Croft/prvt 314 Rural vac<10		COUNTY TAXABLE VALUE		6,100	1- 78- 1
Wiest Solange	Ogdensburg Csd 401200	6,100	TOWN TAXABLE VALUE		6,100	
Revocable Living Trust	Re:rear Land To	6,100	SCHOOL TAXABLE VALUE		6,100	
1908 Lagoon Ln	# 70.024-2-9		FD029 Oswegatchie Fire Pro		6,100 TO M	
Cape Coral, FL 33914	FRNT 170.00 DPTH					
	ACRES 6.10					
	EAST-0178058 NRTH-1694674					
	DEED BOOK 2001 PG-142					
	FULL MARKET VALUE	6,100				
***** 70.024-2-23.2 *****						
70.024-2-23.2	Sh 37 314 Rural vac<10		COUNTY TAXABLE VALUE		20,000	1-78-1
Willard David James	Ogdensburg Csd 401200	20,000	TOWN TAXABLE VALUE		20,000	
2638 County Route 6	FRNT 170.00 DPTH	20,000	SCHOOL TAXABLE VALUE		20,000	
Hammond, NY 13646	ACRES 1.10		FD029 Oswegatchie Fire Pro		20,000 TO M	
	EAST-0178478 NRTH-1694421					
	DEED BOOK 2000 PG-17717					
	FULL MARKET VALUE	20,000				

STATE OF NEW YORK
 COUNTY - St Lawrence
 TOWN - Oswegatchie
 SWIS - 406489

2 0 1 6 T E N T A T I V E A S S E S S M E N T R O L L
 T A X A B L E SECTION OF THE ROLL - 1

PAGE 462
 VALUATION DATE-JUL 01, 2015
 TAXABLE STATUS DATE-MAR 01, 2016

TAX MAP NUMBER SEQUENCE
 UNIFORM PERCENT OF VALUE IS 100.00
 UNIFORM PERCENT OF VALUE IS 100.00

TAX MAP PARCEL NUMBER	PROPERTY LOCATION & CLASS	ASSESSMENT	EXEMPTION CODE-----	COUNTY-----	TOWN-----	SCHOOL
CURRENT OWNERS NAME	SCHOOL DISTRICT	LAND	TAX DESCRIPTION	TAXABLE VALUE		
CURRENT OWNERS ADDRESS	PARCEL SIZE/GRID COORD	TOTAL	SPECIAL DISTRICTS	ACCOUNT NO.		

70.024-2-24	5583 Sh 37			70.024-2-24	*****	
Willard David James	210 1 Family Res		COUNTY TAXABLE VALUE	57,000	1- 73-14	
2638 County Route 6	Ogdensburg Csd 401200	37,000	TOWN TAXABLE VALUE	57,000		
Hammond, NY 13646	110x318x110x315	57,000	SCHOOL TAXABLE VALUE	57,000		
	FRNT 110.00 DPTH 317.00		FD029 Oswegatchie Fire Pro	57,000 TO M		
	EAST-0178375 NRTH-1694324					
	DEED BOOK 2000 PG-17717					
	FULL MARKET VALUE	57,000				

70.024-2-25	5569 Sh 37			70.024-2-25	*****	
Sawyer Marsha A	210 1 Family Res		Basic Star 41854	0	0	1- 78- 3
5569 State Highway 37	Ogdensburg Csd 401200	27,000	COUNTY TAXABLE VALUE	90,000	30,000	
Ogdensburg, NY 13669	ACRES 1.10	90,000	TOWN TAXABLE VALUE	90,000		
	EAST-0178276 NRTH-1694253		SCHOOL TAXABLE VALUE	60,000		
	DEED BOOK 2006 PG-9874		FD029 Oswegatchie Fire Pro	90,000 TO M		
	FULL MARKET VALUE	90,000				

STATE OF NEW YORK
 COUNTY - St Lawrence
 TOWN - Oswegatchie
 SWIS - 406489

2 0 1 6 T E N T A T I V E A S S E S S M E N T R O L L
 T A X A B L E S E C T I O N O F T H E R O L L - 1
 M A P S E C T I O N - 070
 S U B - S E C T I O N - 024
 U N I F O R M P E R C E N T O F V A L U E I S 100.00

PAGE 463
 VALUATION DATE-JUL 01, 2015
 TAXABLE STATUS DATE-MAR 01, 2016
 RPS150/V04/L015
 CURRENT DATE 4/26/2016

*** S P E C I A L D I S T R I C T S U M M A R Y ***

CODE	DISTRICT NAME	TOTAL PARCELS	EXTENSION TYPE	EXTENSION VALUE	AD VALOREM VALUE	EXEMPT AMOUNT	TAXABLE VALUE
AG001	Ag Dist #1		1 MOVTAX				
FD029	Oswegatchie Fi	54	TOTAL M		8105,100	5,860	8099,240

*** S C H O O L D I S T R I C T S U M M A R Y ***

CODE	DISTRICT NAME	TOTAL PARCELS	ASSESSED LAND	ASSESSED TOTAL	EXEMPT AMOUNT	TOTAL TAXABLE	STAR AMOUNT	STAR TAXABLE
401200	Ogdensburg Csd	53	2717,600	7905,100		7905,100	937,100	6968,000
406001	Morristown	1	98,100	200,000		200,000		200,000
	S U B - T O T A L	54	2815,700	8105,100		8105,100	937,100	7168,000
	T O T A L	54	2815,700	8105,100		8105,100	937,100	7168,000

*** S Y S T E M C O D E S S U M M A R Y ***

NO SYSTEM EXEMPTIONS AT THIS LEVEL

*** E X E M P T I O N S U M M A R Y ***

CODE	DESCRIPTION	TOTAL PARCELS	COUNTY	TOWN	SCHOOL
41122	VET WAR C	2	24,000		
41123	VET WAR T	2		18,000	
41132	VET COM C	2	40,000		
41133	VET COM T	2		30,000	
41142	VET DIS C	1	17,500		
41143	VET DIS T	1		17,500	
41834	Enhanced S	7			457,100
41854	Basic Star	16			480,000
44212	Home Imp -	1	5,860		
	T O T A L	34	87,360	65,500	937,100

STATE OF NEW YORK
COUNTY - St Lawrence
TOWN - Oswegatchie
SWIS - 406489

2 0 1 6 T E N T A T I V E A S S E S S M E N T R O L L
T A X A B L E SECTION OF THE ROLL - 1
M A P S E C T I O N - 070
S U B - S E C T I O N - 024
UNIFORM PERCENT OF VALUE IS 100.00

PAGE 464
VALUATION DATE-JUL 01, 2015
TAXABLE STATUS DATE-MAR 01, 2016
RPS150/V04/L015
CURRENT DATE 4/26/2016

*** G R A N D T O T A L S ***

ROLL SEC	DESCRIPTION	TOTAL PARCELS	ASSESSED LAND	ASSESSED TOTAL	TAXABLE COUNTY	TAXABLE TOWN	TAXABLE SCHOOL	STAR TAXABLE
1	TAXABLE	54	2815,700	8105,100	8017,740	8039,600	8105,100	7168,000

STATE OF NEW YORK
COUNTY - St Lawrence
TOWN - Oswegatchie
SWIS - 406489

2 0 1 6 T E N T A T I V E A S S E S S M E N T R O L L
T A X A B L E SECTION OF THE ROLL - 1

PAGE 465
VALUATION DATE-JUL 01, 2015
TAXABLE STATUS DATE-MAR 01, 2016

TAX MAP NUMBER SEQUENCE
UNIFORM PERCENT OF VALUE IS 100.00
UNIFORM PERCENT OF VALUE IS 100.00

TAX MAP PARCEL NUMBER	PROPERTY LOCATION & CLASS	ASSESSMENT	EXEMPTION CODE	COUNTY	TOWN	SCHOOL
CURRENT OWNERS NAME	SCHOOL DISTRICT	LAND	TAX DESCRIPTION	TAXABLE VALUE		ACCOUNT NO.
CURRENT OWNERS ADDRESS	PARCEL SIZE/GRID COORD	TOTAL	SPECIAL DISTRICTS			

70.031-1-1	37 Fell Farm Rd/prvt			70.031-1-1		*****
Jackson Horace A (Trust)	260 Seasonal res - WTRFNT		COUNTY TAXABLE VALUE	93,000		1- 92-13
Jackson Mary J (Trust)	Morristown 406001	42,000	TOWN TAXABLE VALUE	93,000		
% Dale Jackson	50'wfx200x45x199	93,000	SCHOOL TAXABLE VALUE	93,000		
32 Jackson Ln	FRNT 50.00 DPTH 206.00		FD029 Oswegatchie Fire Pro	93,000 TO M		
Gouverneur, NY 13642	EAST-0176656 NRTH-1694186					
	DEED BOOK 2004 PG-12183					
	FULL MARKET VALUE	93,000				

70.031-1-2	35 Fell Farm Rd/prvt			70.031-1-2		*****
Chilton MB Yolande	260 Seasonal res - WTRFNT		COUNTY TAXABLE VALUE	80,000		1- 74- 3
1484 Abington Pl	Morristown 406001	41,900	TOWN TAXABLE VALUE	80,000		
North Tonawanda, NY 14120	Re:50'wf One Story Camp	80,000	SCHOOL TAXABLE VALUE	80,000		
	FRNT 50.00 DPTH 199.00		FD029 Oswegatchie Fire Pro	80,000 TO M		
	EAST-0176616 NRTH-1694158					
	DEED BOOK 977 PG-129					
	FULL MARKET VALUE	80,000				

70.031-1-3.1	33 Fell Farm Rd/prvt			70.031-1-3.1		*****
Scruton Wayne W	260 Seasonal res - WTRFNT		COUNTY TAXABLE VALUE	140,000		1- 75-11.1
Scruton Myrna J	Morristown 406001	40,000	TOWN TAXABLE VALUE	140,000		
2918 Arbor Knoll	Re:l105sp119000	140,000	SCHOOL TAXABLE VALUE	140,000		
Concord, NC 28025	75'wfx118x75x116		FD029 Oswegatchie Fire Pro	140,000 TO M		
	FRNT 75.00 DPTH 118.00					
	EAST-0176549 NRTH-1694140					
	DEED BOOK 2005 PG-20936					
	FULL MARKET VALUE	140,000				

70.031-1-5	Fell Farm Rd/prvt			70.031-1-5		*****
Bickelhaupt Phillip A	314 Rural vac<10 - WTRFNT		COUNTY TAXABLE VALUE	20,000		1- 75-11.2
619 New York Ave	Morristown 406001	20,000	TOWN TAXABLE VALUE	20,000		
Ogdensburg, NY 13669	Re:25'wf	20,000	SCHOOL TAXABLE VALUE	20,000		
	FRNT 25.00 DPTH 127.00		FD029 Oswegatchie Fire Pro	20,000 TO M		
	EAST-0176516 NRTH-1694107					
	DEED BOOK 1009 PG-411					
	FULL MARKET VALUE	20,000				

70.031-1-6	27 Fell Farm Rd/prvt			70.031-1-6		*****
Baker Timothy J	260 Seasonal res - WTRFNT		COUNTY TAXABLE VALUE	150,000		1- 66-11
Baker Shannon E	Morristown 406001	49,700	TOWN TAXABLE VALUE	150,000		
PO Box 391	Re:0804sp110000	150,000	SCHOOL TAXABLE VALUE	150,000		
Ogdensburg, NY 13669-0391	100'wfx111x100x135		FD029 Oswegatchie Fire Pro	150,000 TO M		
	FRNT 100.00 DPTH 123.00					
	EAST-0176475 NRTH-1694065					
	DEED BOOK 2004 PG-15383					
	FULL MARKET VALUE	150,000				

STATE OF NEW YORK
 COUNTY - St Lawrence
 TOWN - Oswegatchie
 SWIS - 406489

2 0 1 6 T E N T A T I V E A S S E S S M E N T R O L L
 T A X A B L E SECTION OF THE ROLL - 1

PAGE 466
 VALUATION DATE-JUL 01, 2015
 TAXABLE STATUS DATE-MAR 01, 2016

TAX MAP NUMBER SEQUENCE
 UNIFORM PERCENT OF VALUE IS 100.00
 UNIFORM PERCENT OF VALUE IS 100.00

TAX MAP PARCEL NUMBER	PROPERTY LOCATION & CLASS	ASSESSMENT	EXEMPTION CODE	COUNTY	TOWN	SCHOOL
CURRENT OWNERS NAME	SCHOOL DISTRICT	LAND	TAX DESCRIPTION	TAXABLE VALUE		
CURRENT OWNERS ADDRESS	PARCEL SIZE/GRID COORD	TOTAL	SPECIAL DISTRICTS	ACCOUNT NO.		

70.031-1-7	23 Fell Farm Rd/prvt			70.031-1-7	*****	*****
Kench Debra L	260 Seasonal res - WTRFNT		COUNTY TAXABLE VALUE	80,000		1- 47- 2
1016 Congress St	Morristown 406001	42,800	TOWN TAXABLE VALUE	80,000		
Ogdensburg, NY 13669	50'wf x 229x50x235	80,000	SCHOOL TAXABLE VALUE	80,000		
	FRNT 50.00 DPTH 232.00		FD029 Oswegatchie Fire Pro	80,000 TO M		
	EAST-0176435 NRTH-1693998					
	DEED BOOK 2011 PG-17890					
	FULL MARKET VALUE	80,000				

70.031-1-8	21 Fell Farm Rd/prvt			70.031-1-8	*****	*****
Carroll Bernard	260 Seasonal res - WTRFNT		COUNTY TAXABLE VALUE	70,000		1- 35-12
Carroll Kathryn	Morristown 406001	42,400	TOWN TAXABLE VALUE	70,000		
1063 Glasco Tpke	Re:50'wf	70,000	SCHOOL TAXABLE VALUE	70,000		
Saugerties, NY 12477	FRNT 50.00 DPTH 221.00		FD029 Oswegatchie Fire Pro	70,000 TO M		
	EAST-0176398 NRTH-1693963					
	DEED BOOK 946 PG-00935					
	FULL MARKET VALUE	70,000				

70.031-1-9	Fell Farm Rd/prvt			70.031-1-9	*****	*****
Morley Edward & Vaughne (Est)	311 Res vac land		COUNTY TAXABLE VALUE	6,000		
Bickelhaupt Philip A	Morristown 406001	6,000	TOWN TAXABLE VALUE	6,000		
% Philip Bickelhaupt	FRNT 30.00 DPTH 80.00	6,000	SCHOOL TAXABLE VALUE	6,000		
619 New York Ave	EAST-0176523 NRTH-1693976		FD029 Oswegatchie Fire Pro	6,000 TO M		
Ogdensburg, NY 13669	DEED BOOK 2009 PG-2035					
	FULL MARKET VALUE	6,000				

70.031-1-10	28 Fell Farm Rd/prvt			70.031-1-10	*****	*****
Baker Timothy J	311 Res vac land		COUNTY TAXABLE VALUE	18,000		1- 54-14
Baker Shannon E	Morristown 406001	18,000	TOWN TAXABLE VALUE	18,000		
PO Box 391	12/5/00 Owner Reported	18,000	SCHOOL TAXABLE VALUE	18,000		
Ogdensburg, NY 13669-0391	M.h. Removed		FD029 Oswegatchie Fire Pro	18,000 TO M		
	FRNT 70.00 DPTH 80.00					
	EAST-0176559 NRTH-1694012					
	DEED BOOK 2005 PG-11352					
	FULL MARKET VALUE	18,000				

70.031-1-11.1	30 Fell Farm Rd/prvt			70.031-1-11.1	*****	*****
Bickelhaupt Philip A	260 Seasonal res		COUNTY TAXABLE VALUE	35,000		1- 75-10
619 New York Ave	Morristown 406001	13,400	TOWN TAXABLE VALUE	35,000		
Ogdensburg, NY 13669	80x80	35,000	SCHOOL TAXABLE VALUE	35,000		
	FRNT 80.00 DPTH 80.00		FD029 Oswegatchie Fire Pro	35,000 TO M		
	EAST-0176616 NRTH-1694067					
	DEED BOOK 2004 PG-6675					
	FULL MARKET VALUE	35,000				

STATE OF NEW YORK
 COUNTY - St Lawrence
 TOWN - Oswegatchie
 SWIS - 406489

2 0 1 6 T E N T A T I V E A S S E S S M E N T R O L L
 T A X A B L E SECTION OF THE ROLL - 1

PAGE 467
 VALUATION DATE-JUL 01, 2015
 TAXABLE STATUS DATE-MAR 01, 2016

TAX MAP NUMBER SEQUENCE
 UNIFORM PERCENT OF VALUE IS 100.00
 UNIFORM PERCENT OF VALUE IS 100.00

TAX MAP PARCEL NUMBER	PROPERTY LOCATION & CLASS	ASSESSMENT	EXEMPTION CODE	COUNTY	TOWN	SCHOOL
CURRENT OWNERS NAME	SCHOOL DISTRICT	LAND	TAX DESCRIPTION	TAXABLE VALUE		
CURRENT OWNERS ADDRESS	PARCEL SIZE/GRID COORD	TOTAL	SPECIAL DISTRICTS			ACCOUNT NO.
***** 70.031-1-13 *****						
5407 Sh 37						
70.031-1-13	210 1 Family Res		VET WAR C 41122	0	12,000	0 0
Bogart Sidney D	Morristown 406001	67,800	VET WAR T 41123	0	0	9,000 0
Bogart Lorrie M	Re:Ranch w/att gar	115,000	Enhanced S 41834	0	0	65,300
5407 State Highway 37	FRNT 200.00 DPTH 1200.00		COUNTY TAXABLE VALUE		103,000	
Ogdensburg, NY 13669	ACRES 5.40		TOWN TAXABLE VALUE		106,000	
	EAST-0176878 NRTH-1693522		SCHOOL TAXABLE VALUE		49,700	
	DEED BOOK 2014 PG-13331		FD029 Oswegatchie Fire Pro		115,000	TO M
	FULL MARKET VALUE	115,000				
***** 70.031-1-14 *****						
5391 Sh 37						1- 38- 3
70.031-1-14	210 1 Family Res		VET WAR C 41122	0	12,000	0 0
DeFazio Joseph T	Morristown 406001	68,800	VET WAR T 41123	0	0	9,000 0
DeFazio Rachael T	Cape Sty 1.7 Sty on 37	180,000	Enhanced S 41834	0	0	65,300
5391 State Highway 37	55' On River		COUNTY TAXABLE VALUE		168,000	
Ogdensburg, NY 13669	ACRES 5.60		TOWN TAXABLE VALUE		171,000	
	EAST-0176982 NRTH-1693048		SCHOOL TAXABLE VALUE		114,700	
	DEED BOOK 2011 PG-6883		FD029 Oswegatchie Fire Pro		180,000	TO M
	FULL MARKET VALUE	180,000				
***** 70.031-1-15 *****						
5358 Sh 37						1- 81- 3
70.031-1-15	210 1 Family Res		Basic Star 41854	0	0	30,000
Sachs Craig T	Morristown 406001	23,300	COUNTY TAXABLE VALUE		103,000	
Sachs Donna L	Re:2010sp103000	103,000	TOWN TAXABLE VALUE		103,000	
5358 State Highway 37	ACRES 1.10		SCHOOL TAXABLE VALUE		73,000	
Ogdensburg, NY 13669-4214	EAST-0177177 NRTH-1692518		FD029 Oswegatchie Fire Pro		103,000	TO M
	DEED BOOK 2010 PG-12268					
	FULL MARKET VALUE	103,000				
***** 70.031-1-16 *****						
5351 Sh 37						1- 57- 3
70.031-1-16	210 1 Family Res		VET WAR C 41122	0	12,000	0 0
Inness-Brown Jacqueline	Morristown 406001	50,300	VET WAR T 41123	0	0	9,000 0
5351 State Highway 37	Re:cape Sty 1.5 Sty	200,000	Enhanced S 41834	0	0	65,300
Ogdensburg, NY 13669	221' frontage		COUNTY TAXABLE VALUE		188,000	
	ACRES 1.90 BANK8888830		TOWN TAXABLE VALUE		191,000	
	EAST-0176834 NRTH-1692757		SCHOOL TAXABLE VALUE		134,700	
	DEED BOOK 1006 PG-1056		FD029 Oswegatchie Fire Pro		200,000	TO M
	FULL MARKET VALUE	200,000				
***** 70.031-1-17 *****						
1 McEwen Ln/pvt						1- 71- 9
70.031-1-17	210 1 Family Res - WTRFNT		Basic Star 41854	0	0	30,000
Springstead Scott B	Morristown 406001	135,000	COUNTY TAXABLE VALUE		320,000	
1 McEwen Ln	Re:modern 1.7 Sty	320,000	TOWN TAXABLE VALUE		320,000	
Ogdensburg, NY 13669	102000sp250000		SCHOOL TAXABLE VALUE		290,000	
	ACRES 6.30		FD029 Oswegatchie Fire Pro		320,000	TO M
	EAST-0176332 NRTH-1693293					
	DEED BOOK 2000 PG-19947					
	FULL MARKET VALUE	320,000				

STATE OF NEW YORK
COUNTY - St Lawrence
TOWN - Oswegatchie
SWIS - 406489

2 0 1 6 T E N T A T I V E A S S E S S M E N T R O L L
T A X A B L E SECTION OF THE ROLL - 1

PAGE 468
VALUATION DATE-JUL 01, 2015
TAXABLE STATUS DATE-MAR 01, 2016

TAX MAP NUMBER SEQUENCE
UNIFORM PERCENT OF VALUE IS 100.00
UNIFORM PERCENT OF VALUE IS 100.00

TAX MAP PARCEL NUMBER	PROPERTY LOCATION & CLASS	ASSESSMENT	EXEMPTION CODE	COUNTY	TOWN	SCHOOL
CURRENT OWNERS NAME	SCHOOL DISTRICT	LAND	TAX DESCRIPTION	TAXABLE VALUE		
CURRENT OWNERS ADDRESS	PARCEL SIZE/GRID COORD	TOTAL	SPECIAL DISTRICTS	ACCOUNT NO.		

70.031-1-18	8 McEwen Ln/prvt			70.031-1-18	*****	
Smithers Stephen W	312 Vac w/imprv - WTRFNT		COUNTY TAXABLE VALUE	100,000		
Smithers Patricia K	Morristown 406001	63,000	TOWN TAXABLE VALUE	100,000		
524 New York Ave	Re:102000sp45000vacwf	100,000	SCHOOL TAXABLE VALUE	100,000		
Ogdensburg, NY 13669	Frnt 118' St Law Rvr		FD029 Oswegatchie Fire Pro	100,000 TO M		
	ACRES 2.20					
	EAST-0176566 NRTH-1693357					
	DEED BOOK 2014 PG-5928					
	FULL MARKET VALUE	100,000				

70.031-1-19	15 Fell Farm Rd/prvt			70.031-1-19	*****	
Nygard William H	210 1 Family Res - WTRFNT		COUNTY TAXABLE VALUE	275,000	1- 64- 4	
Nygard Deborah A	Morristown 406001	58,800	TOWN TAXABLE VALUE	275,000		
12528 Road 464	100'wfx200x100x180	275,000	SCHOOL TAXABLE VALUE	275,000		
Dexter, NY 13634	FRNT 100.00 DPTH 190.00		FD029 Oswegatchie Fire Pro	275,000 TO M		
	BANK8888830					
	EAST-0176325 NRTH-1693806					
	DEED BOOK 2015 PG-15998					
	FULL MARKET VALUE	275,000				

70.031-1-20	17 Fell Farm Rd/prvt		Enhanced S 41834	0	0	1- 35- 8
Mix James A	210 1 Family Res - WTRFNT	41,800	COUNTY TAXABLE VALUE	100,000	65,300	
17 Fell Farm Rd	Morristown 406001	100,000	TOWN TAXABLE VALUE	100,000		
Ogdensburg, NY 13669	Re:2 Sty White		SCHOOL TAXABLE VALUE	34,700		
	50'wf		FD029 Oswegatchie Fire Pro	100,000 TO M		
	FRNT 50.00 DPTH 197.00					
	EAST-0176367 NRTH-1693862					
	DEED BOOK 1057 PG-167					
	FULL MARKET VALUE	100,000				

70.031-2-1	23 Dubby Ln/prvt			70.031-2-1	*****	
Hurteau Marc A	260 Seasonal res - WTRFNT		COUNTY TAXABLE VALUE	115,000	1- 33- 7.3	
Hurteau Kathleen M	Morristown 406001	56,900	TOWN TAXABLE VALUE	115,000		
1191 Vineyard Dr	139x128x140x137	115,000	SCHOOL TAXABLE VALUE	115,000		
Medina, OH 44256	FRNT 140.00 DPTH 132.00		FD029 Oswegatchie Fire Pro	115,000 TO M		
	EAST-0175930 NRTH-1693332					
	DEED BOOK 1107 PG-101					
	FULL MARKET VALUE	115,000				

70.031-2-2	19 Dubby Ln/prvt			70.031-2-2	*****	
Spencer Mary Anne	260 Seasonal res - WTRFNT		COUNTY TAXABLE VALUE	130,000	1- 24-12	
Spencer Ryan C	Morristown 406001	53,400	TOWN TAXABLE VALUE	130,000		
1420 Seymour Rd	Re:2010sp160000	130,000	SCHOOL TAXABLE VALUE	130,000		
Vestal, NY 13850	(Tax Map 94'Frnt)		FD029 Oswegatchie Fire Pro	130,000 TO M		
	94x137x74x140					
	FRNT 94.00 DPTH 139.00					
	BANK8888830					
	EAST-0175856 NRTH-1693239					
	DEED BOOK 2014 PG-3403					
	FULL MARKET VALUE	130,000				



STATE OF NEW YORK
 COUNTY - St Lawrence
 TOWN - Oswegatchie
 SWIS - 406489

2 0 1 6 T E N T A T I V E A S S E S S M E N T R O L L
 T A X A B L E SECTION OF THE ROLL - 1

PAGE 469
 VALUATION DATE-JUL 01, 2015
 TAXABLE STATUS DATE-MAR 01, 2016

TAX MAP NUMBER SEQUENCE
 UNIFORM PERCENT OF VALUE IS 100.00
 UNIFORM PERCENT OF VALUE IS 100.00

TAX MAP PARCEL NUMBER	PROPERTY LOCATION & CLASS	ASSESSMENT	EXEMPTION CODE	COUNTY	TOWN	SCHOOL
CURRENT OWNERS NAME	SCHOOL DISTRICT	LAND	TAX DESCRIPTION	TAXABLE VALUE		
CURRENT OWNERS ADDRESS	PARCEL SIZE/GRID COORD	TOTAL	SPECIAL DISTRICTS	ACCOUNT NO.		

70.031-2-3	17 Dubby Ln/prvt			70.031-2-3		1- 24-11.2
Vernsey Terry	210 1 Family Res - WTRFNT		COUNTY TAXABLE VALUE	200,000		
1130 Patterson St	Morristown 406001	36,700	TOWN TAXABLE VALUE	200,000		
Ogdensburg, NY 13669	69'swfx144x82sx158	200,000	SCHOOL TAXABLE VALUE	200,000		
	FRNT 69.00 DPTH 151.00		FD029 Oswegatchie Fire Pro	200,000	TO M	
	EAST-0175798 NRTH-1693176					
	DEED BOOK 2015 PG-13049					
	FULL MARKET VALUE	200,000				

70.031-2-4	15 Dubby Ln/prvt			70.031-2-4		1- 24-11.1
Silver Robert F	210 1 Family Res - WTRFNT		Basic Star 41854	0	0	0 30,000
Silver Penny Lee A	Morristown 406001	57,500	COUNTY TAXABLE VALUE	190,000		
15 Dubby Ln	100x158x100x189	190,000	TOWN TAXABLE VALUE	190,000		
Ogdensburg, NY 13669	FRNT 100.00 DPTH 174.00		SCHOOL TAXABLE VALUE	160,000		
	EAST-0175741 NRTH-1693120		FD029 Oswegatchie Fire Pro	190,000	TO M	
	DEED BOOK 2006 PG-4541					
	FULL MARKET VALUE	190,000				

STATE OF NEW YORK
 COUNTY - St Lawrence
 TOWN - Oswegatchie
 SWIS - 406489

2 0 1 6 T E N T A T I V E A S S E S S M E N T R O L L
 T A X A B L E S E C T I O N O F T H E R O L L - 1
 M A P S E C T I O N - 070
 S U B - S E C T I O N - 031
 U N I F O R M P E R C E N T O F V A L U E I S 100.00

PAGE 470
 VALUATION DATE-JUL 01, 2015
 TAXABLE STATUS DATE-MAR 01, 2016
 RPS150/V04/L015
 CURRENT DATE 4/26/2016

*** S P E C I A L D I S T R I C T S U M M A R Y ***

CODE	DISTRICT NAME	TOTAL PARCELS	EXTENSION TYPE	EXTENSION VALUE	AD VALOREM VALUE	EXEMPT AMOUNT	TAXABLE VALUE
FD029	Oswegatchie Fi	22	TOTAL M		2720,000		2720,000

*** S C H O O L D I S T R I C T S U M M A R Y ***

CODE	DISTRICT NAME	TOTAL PARCELS	ASSESSED LAND	ASSESSED TOTAL	EXEMPT AMOUNT	TOTAL TAXABLE	STAR AMOUNT	STAR TAXABLE
406001	Morristown	22	1029,500	2720,000		2720,000	351,200	2368,800
	S U B - T O T A L	22	1029,500	2720,000		2720,000	351,200	2368,800
	T O T A L	22	1029,500	2720,000		2720,000	351,200	2368,800

*** S Y S T E M C O D E S S U M M A R Y ***

NO SYSTEM EXEMPTIONS AT THIS LEVEL

*** E X E M P T I O N S U M M A R Y ***

CODE	DESCRIPTION	TOTAL PARCELS	COUNTY	TOWN	SCHOOL
41122	VET WAR C	3	36,000		
41123	VET WAR T	3		27,000	
41834	Enhanced S	4			261,200
41854	Basic Star	3			90,000
	T O T A L	13	36,000	27,000	351,200

STATE OF NEW YORK
COUNTY - St Lawrence
TOWN - Oswegatchie
SWIS - 406489

2 0 1 6 T E N T A T I V E A S S E S S M E N T R O L L
T A X A B L E SECTION OF THE ROLL - 1
M A P S E C T I O N - 070
S U B - S E C T I O N - 031
UNIFORM PERCENT OF VALUE IS 100.00

PAGE 471
VALUATION DATE-JUL 01, 2015
TAXABLE STATUS DATE-MAR 01, 2016
RPS150/V04/L015
CURRENT DATE 4/26/2016

*** G R A N D T O T A L S ***

ROLL SEC	DESCRIPTION	TOTAL PARCELS	ASSESSED LAND	ASSESSED TOTAL	TAXABLE COUNTY	TAXABLE TOWN	TAXABLE SCHOOL	STAR TAXABLE
1	TAXABLE	22	1029,500	2720,000	2684,000	2693,000	2720,000	2368,800

STATE OF NEW YORK
COUNTY - St Lawrence
TOWN - Oswegatchie
SWIS - 406489

2 0 1 6 T E N T A T I V E A S S E S S M E N T R O L L
T A X A B L E SECTION OF THE ROLL - 1

PAGE 472
VALUATION DATE-JUL 01, 2015
TAXABLE STATUS DATE-MAR 01, 2016

TAX MAP NUMBER SEQUENCE
UNIFORM PERCENT OF VALUE IS 100.00
UNIFORM PERCENT OF VALUE IS 100.00

TAX MAP PARCEL NUMBER	PROPERTY LOCATION & CLASS	ASSESSMENT	EXEMPTION CODE	COUNTY	TOWN	SCHOOL
CURRENT OWNERS NAME	SCHOOL DISTRICT	LAND	TAX DESCRIPTION	TAXABLE VALUE		
CURRENT OWNERS ADDRESS	PARCEL SIZE/GRID COORD	TOTAL	SPECIAL DISTRICTS			ACCOUNT NO.
***** 70.038-1-1 *****						
70.038-1-1	37 Country Club Shores East/ 260 Seasonal res - WTRFNT		COUNTY TAXABLE VALUE	56,000		1-100-12
Fournier James W	Morristown 406001	42,800	TOWN TAXABLE VALUE	56,000		
Fournier Elizabeth	Re:Old Style Camp	56,000	SCHOOL TAXABLE VALUE	56,000		
35 Country Club Shores East	50'wfx235x60x265		FD029 Oswegatchie Fire Pro	56,000 TO M		
Ogdensburg, NY 13669	FRNT 50.00 DPTH 250.00 EAST-0174181 NRTH-1691561 DEED BOOK 1064 PG-449					
	FULL MARKET VALUE	56,000				
***** 70.038-1-2 *****						
70.038-1-2	35 Country Club Shores East/ 210 1 Family Res - WTRFNT		VET COM C 41132	0	20,000	1- 36-14
Fournier James W	Morristown 406001	42,900	VET COM T 41133	0	0	0
Fournier Elizabeth	Re:modern 2.0 Sty W/det	185,000	Enhanced S 41834	0	0	15,000
35 Country Club Shores East	Gar		COUNTY TAXABLE VALUE	165,000		0
Ogdensburg, NY 13669	50'wfx285x50x280		TOWN TAXABLE VALUE	170,000		65,300
	FRNT 50.00 DPTH 283.00 EAST-0174144 NRTH-1691530 DEED BOOK 986 PG-00616		SCHOOL TAXABLE VALUE	119,700		
	FULL MARKET VALUE	185,000	FD029 Oswegatchie Fire Pro	185,000 TO M		
***** 70.038-1-3 *****						
70.038-1-3	33 Country Club Shores East/ 260 Seasonal res - WTRFNT		COUNTY TAXABLE VALUE	70,000		1- 59-14
Hannan Thomas E	Morristown 406001	43,500	TOWN TAXABLE VALUE	70,000		
Hannan Katherine A	50'wfx275x50x285	70,000	SCHOOL TAXABLE VALUE	70,000		
31 Country Club Shores East	FRNT 50.00 DPTH 280.00		FD029 Oswegatchie Fire Pro	70,000 TO M		
Ogdensburg, NY 13669	EAST-0174112 NRTH-1691493 DEED BOOK 1998 PG-6333					
	FULL MARKET VALUE	70,000				
***** 70.038-1-4 *****						
70.038-1-4	31 Country Club Shores East/ 210 1 Family Res - WTRFNT		VET WAR T 41123	0	0	1- 53- 1
Hannan Thomas	Morristown 406001	53,500	VET WAR C 41122	0	12,000	0
Hannan Katherine	Re:modern Ranch W/att Gar	170,000	Basic Star 41854	0	0	0
31 Country Club Shores East	70'wfx300x70x275		COUNTY TAXABLE VALUE	158,000		30,000
Ogdensburg, NY 13669	FRNT 70.00 DPTH 287.00 EAST-0174056 NRTH-1691452 DEED BOOK 745 PG-00233		TOWN TAXABLE VALUE	161,000		
	FULL MARKET VALUE	170,000	SCHOOL TAXABLE VALUE	140,000		
			FD029 Oswegatchie Fire Pro	170,000 TO M		
***** 70.038-1-5 *****						
70.038-1-5	29 Country Club Shores East/ 260 Seasonal res - WTRFNT		COUNTY TAXABLE VALUE	90,000		1- 71- 3
McCullough John D (Etal)	Morristown 406001	56,600	TOWN TAXABLE VALUE	90,000		
Attn: Rose MacAdam	Re:1952 Cottage	90,000	SCHOOL TAXABLE VALUE	90,000		
323 Barrett Ln	80'wfx285x85x300		FD029 Oswegatchie Fire Pro	90,000 TO M		
Bridgeport, NY 13030-9624	FRNT 80.00 DPTH 292.00 EAST-0173997 NRTH-1691407 DEED BOOK 999 PG-00134					
	FULL MARKET VALUE	90,000				

STATE OF NEW YORK
COUNTY - St Lawrence
TOWN - Oswegatchie
SWIS - 406489

2 0 1 6 T E N T A T I V E A S S E S S M E N T R O L L
T A X A B L E SECTION OF THE ROLL - 1

PAGE 473
VALUATION DATE-JUL 01, 2015
TAXABLE STATUS DATE-MAR 01, 2016

TAX MAP NUMBER SEQUENCE
UNIFORM PERCENT OF VALUE IS 100.00
UNIFORM PERCENT OF VALUE IS 100.00

TAX MAP PARCEL NUMBER	PROPERTY LOCATION & CLASS	ASSESSMENT	EXEMPTION CODE-----	COUNTY-----	TOWN-----	SCHOOL
CURRENT OWNERS NAME	SCHOOL DISTRICT	LAND	TAX DESCRIPTION	TAXABLE VALUE		
CURRENT OWNERS ADDRESS	PARCEL SIZE/GRID COORD	TOTAL	SPECIAL DISTRICTS	ACCOUNT NO.		

70.038-2-1	23 Country Club Shores East/ 210 1 Family Res - WTRFNT					
Lightfoot Trust	Morristown 406001	47,700	COUNTY TAXABLE VALUE	190,000		1- 89- 7
% Joseph & Maureen Lightfoot	60'wfx255x70x275	190,000	TOWN TAXABLE VALUE	190,000		
6138 State Highway 37	FRNT 60.00 DPTH 265.00		SCHOOL TAXABLE VALUE	190,000		
Ogdensburg, NY 13669	EAST-0173881 NRTH-1691279		FD029 Oswegatchie Fire Pro	190,000 TO M		
	DEED BOOK 2013 PG-19029					
	FULL MARKET VALUE	190,000				

70.038-2-2	21 Country Club Shores East/ 210 1 Family Res - WTRFNT		VET WAR C 41122	0	12,000	0
Lightfoot David J	Morristown 406001	35,500	VET WAR T 41123	0	0	9,000
Lightfoot Agnes A	40'wfx235x45x255	180,000	VET DIS C 41142	0	9,000	0
21 Country Club Shores East	FRNT 40.00 DPTH 245.00		VET DIS T 41143	0	0	9,000
Ogdensburg, NY 13669	EAST-0173855 NRTH-1691243		Enhanced S 41834	0	0	65,300
	DEED BOOK 00974 PG-00189		COUNTY TAXABLE VALUE	159,000		
	FULL MARKET VALUE	180,000	TOWN TAXABLE VALUE	162,000		
			SCHOOL TAXABLE VALUE	114,700		
			FD029 Oswegatchie Fire Pro	180,000 TO M		

70.038-2-3	19 Country Club Shores East/ 210 1 Family Res - WTRFNT		Basic Star 41854	0	0	0
Lightfoot Joseph C	Morristown 406001	42,800	COUNTY TAXABLE VALUE	170,000		30,000
Lightfoot Martha M	50x230x50x235	170,000	TOWN TAXABLE VALUE	170,000		
PO Box 1026	FRNT 50.00 DPTH 232.00		SCHOOL TAXABLE VALUE	140,000		
Ogdensburg, NY 13669	EAST-0173827 NRTH-1691205		FD029 Oswegatchie Fire Pro	170,000 TO M		
	DEED BOOK 2011 PG-949					
	FULL MARKET VALUE	170,000				

70.038-2-4	17 Country Club Shores East/ 260 Seasonal res - WTRFNT					
Murray Lee	Morristown 406001	42,800	COUNTY TAXABLE VALUE	157,000		1- 50- 7.2
Murray Patricia	Re:Dome House	157,000	TOWN TAXABLE VALUE	157,000		
19415 Beaufain St	50'wfx230x50x230		SCHOOL TAXABLE VALUE	157,000		
Cornelius, NC 28031-5549	FRNT 50.00 DPTH 230.00		FD029 Oswegatchie Fire Pro	157,000 TO M		
	EAST-0173794 NRTH-1691164					
	DEED BOOK 902 PG-00457					
	FULL MARKET VALUE	157,000				

70.038-2-5	15 Country Club Shores East/ 260 Seasonal res - WTRFNT					
Roberts Susan J	Morristown 406001	61,000	COUNTY TAXABLE VALUE	138,000		1- 76-13
Cuny James S & Etal	Re:062013SP150000	138,000	TOWN TAXABLE VALUE	138,000		
48 Oakland Pl	100'wfx255x100x230		SCHOOL TAXABLE VALUE	138,000		
Summit, NJ 07901	FRNT 100.00 DPTH 228.00		FD029 Oswegatchie Fire Pro	138,000 TO M		
	EAST-0173740 NRTH-1691107					
	DEED BOOK 2013 PG-9680					
	FULL MARKET VALUE	138,000				

STATE OF NEW YORK
COUNTY - St Lawrence
TOWN - Oswegatchie
SWIS - 406489

2 0 1 6 T E N T A T I V E A S S E S S M E N T R O L L
T A X A B L E SECTION OF THE ROLL - 1

PAGE 474
VALUATION DATE-JUL 01, 2015
TAXABLE STATUS DATE-MAR 01, 2016

TAX MAP NUMBER SEQUENCE
UNIFORM PERCENT OF VALUE IS 100.00
UNIFORM PERCENT OF VALUE IS 100.00

TAX MAP PARCEL NUMBER	PROPERTY LOCATION & CLASS	ASSESSMENT	EXEMPTION CODE-----	COUNTY-----	TOWN-----	SCHOOL
CURRENT OWNERS NAME	SCHOOL DISTRICT	LAND	TAX DESCRIPTION	TAXABLE VALUE		ACCOUNT NO.
CURRENT OWNERS ADDRESS	PARCEL SIZE/GRID COORD	TOTAL	SPECIAL DISTRICTS			

70.038-3-1.1	2 Country Club Shores West/ 210 1 Family Res - WTRFNT		COUNTY TAXABLE VALUE	70.038-3-1.1	1- 74-15	
Doe Ellen M Living Trus	Morristown 406001	43,500	TOWN TAXABLE VALUE			
4524 Spruce Knoll Ln	Re:50'wf	236,000	SCHOOL TAXABLE VALUE			
Indianapolis, IN 46220	FRNT 50.00 DPTH 330.00		FD029 Oswegatchie Fire Pro			
	EAST-0173468 NRTH-1690780					
	DEED BOOK 2009 PG-4215					
	FULL MARKET VALUE	236,000				

70.038-3-2.1	4 Country Club Shores West/ 260 Seasonal res - WTRFNT		COUNTY TAXABLE VALUE	70.038-3-2.1	1- 80-15	
Forsyth Christopher S	Morristown 406001	43,500	TOWN TAXABLE VALUE			
Forsyth Catherine A	Re:modern 2.0 Sty w/150'w	170,000	SCHOOL TAXABLE VALUE			
6 Old Forest Rd	FRNT 50.00 DPTH 330.00		FD029 Oswegatchie Fire Pro			
Newtown Square, PA 19073-3947	EAST-0173435 NRTH-1690748					
	DEED BOOK 1010 PG-00179					
	FULL MARKET VALUE	170,000				

70.038-3-3.1	6 Country Club Shores West/ 260 Seasonal res - WTRFNT		COUNTY TAXABLE VALUE	70.038-3-3.1	1- 45-13	
Skelly Lynn Thomas	Morristown 406001	43,500	TOWN TAXABLE VALUE			
415 Mansion Ave	Re:07sp189000	180,000	SCHOOL TAXABLE VALUE			
Ogdensburg, NY 13669	Re:50'wf		FD029 Oswegatchie Fire Pro			
	FRNT 50.00 DPTH 330.00					
	EAST-0173392 NRTH-1690714					
	DEED BOOK 2007 PG-15661					
	FULL MARKET VALUE	180,000				

70.038-3-4.1	8 Country Club Shores West/ 260 Seasonal res - WTRFNT		COUNTY TAXABLE VALUE	70.038-3-4.1	1- 86-10	
Tschumakow Alexander G	Morristown 406001	43,500	TOWN TAXABLE VALUE			
Bracy Jennifer L	Re:Cape Sty 1.5 Sty w/det	225,000	SCHOOL TAXABLE VALUE			
115 Theodore Parker Rd	Gar 1995		FD029 Oswegatchie Fire Pro			
Roxbury, MA 02132	50'wEx330x50x320					
	FRNT 50.00 DPTH 325.00					
	BANK8888209					
	EAST-0173357 NRTH-1690679					
	DEED BOOK 2014 PG-17854					
	FULL MARKET VALUE	225,000				

70.038-3-5.1	10 Country Club Shores West/ 260 Seasonal res - WTRFNT		COUNTY TAXABLE VALUE	70.038-3-5.1	1- 48- 4	
Gauthier Ellen M (Trust)	Morristown 406001	43,400	TOWN TAXABLE VALUE			
Miller Steven	Re:1955 Cottage	80,000	SCHOOL TAXABLE VALUE			
876 Hoffa Mill Rd	50'wfx318x50x320		FD029 Oswegatchie Fire Pro			
Lewisburg, PA 17837-6909	FRNT 50.00 DPTH 319.00					
	EAST-0173329 NRTH-1690640					
	DEED BOOK 1118 PG-514					
	FULL MARKET VALUE	80,000				

STATE OF NEW YORK
COUNTY - St Lawrence
TOWN - Oswegatchie
SWIS - 406489

2 0 1 6 T E N T A T I V E A S S E S S M E N T R O L L
T A X A B L E SECTION OF THE ROLL - 1

PAGE 475
VALUATION DATE-JUL 01, 2015
TAXABLE STATUS DATE-MAR 01, 2016

TAX MAP NUMBER SEQUENCE
UNIFORM PERCENT OF VALUE IS 100.00
UNIFORM PERCENT OF VALUE IS 100.00

TAX MAP PARCEL NUMBER	PROPERTY LOCATION & CLASS	ASSESSMENT	EXEMPTION CODE-----	COUNTY-----	TOWN-----	SCHOOL
CURRENT OWNERS NAME	SCHOOL DISTRICT	LAND	TAX DESCRIPTION	TAXABLE VALUE		
CURRENT OWNERS ADDRESS	PARCEL SIZE/GRID COORD	TOTAL	SPECIAL DISTRICTS	ACCOUNT NO.		

70.038-3-6.1	12 Country Club Shores West/ 260 Seasonal res - WTRFNT Morristown 406001	43,400	COUNTY TAXABLE VALUE	180,000	1- 90- 7	
Skelly Lynn T	Re:log Sty 1.5 Sty	180,000	TOWN TAXABLE VALUE	180,000		
415 Mansion Ave	53'wfx318x53x322		SCHOOL TAXABLE VALUE	180,000		
Ogdensburg, NY 13669	FRNT 53.00 DPTH 320.00 EAST-0173291 NRTH-1690604 DEED BOOK 2005 PG-9050 FULL MARKET VALUE	180,000	FD029 Oswegatchie Fire Pro	180,000 TO M		

70.038-3-7.1	14 Country Club Shores West/ 260 Seasonal res - WTRFNT Morristown 406001	43,500	COUNTY TAXABLE VALUE	68,000	1- 78-10	
Skelly Lynn T	Re:1956 Cottage	68,000	TOWN TAXABLE VALUE	68,000		
415 Mansion Ave	53x324x53x322		SCHOOL TAXABLE VALUE	68,000		
Ogdensburg, NY 13669	FRNT 53.00 DPTH 323.00 EAST-0173252 NRTH-1690566 DEED BOOK 2005 PG-9050 FULL MARKET VALUE	68,000	FD029 Oswegatchie Fire Pro	68,000 TO M		

70.038-3-8.1	16 Country Club Shores West/ 210 1 Family Res - WTRFNT Morristown 406001	51,000	COUNTY TAXABLE VALUE	166,000	1- 27- 2	
Adams Roxanne E	Re:Modern 2.0 Sty W/det	166,000	TOWN TAXABLE VALUE	166,000		
603 Grant St	Gar		SCHOOL TAXABLE VALUE	166,000		
Ogdensburg, NY 13669	65'wfx331x65x324 FRNT 65.00 DPTH 328.00 BANK8888869 EAST-0173205 NRTH-1690527 DEED BOOK 2002 PG-18828 FULL MARKET VALUE	166,000	FD029 Oswegatchie Fire Pro	166,000 TO M		

70.038-3-9.1	18 Country Club Shores West/ 210 1 Family Res - WTRFNT Morristown 406001	50,900	VET COM C 41132	0	20,000	0
Myers James	65'wfx322x65x331	220,000	VET COM T 41133	0	0	15,000
Myers Gayle	FRNT 65.00 DPTH 327.00		VET DIS C 41142	0	40,000	0
18 Country Club Shrs W	EAST-0173165 NRTH-1690483		VET DIS T 41143	0	0	30,000
Ogdensburg, NY 13669-4216	Enhanced S 41834			0	0	0
	DEED BOOK 962 PG-01074		COUNTY TAXABLE VALUE	160,000		
	FULL MARKET VALUE	220,000	TOWN TAXABLE VALUE	175,000		
			SCHOOL TAXABLE VALUE	154,700		
			FD029 Oswegatchie Fire Pro	220,000 TO M		65,300

STATE OF NEW YORK
COUNTY - St Lawrence
TOWN - Oswegatchie
SWIS - 406489

2 0 1 6 T E N T A T I V E A S S E S S M E N T R O L L
T A X A B L E SECTION OF THE ROLL - 1

PAGE 476
VALUATION DATE-JUL 01, 2015
TAXABLE STATUS DATE-MAR 01, 2016

TAX MAP NUMBER SEQUENCE
UNIFORM PERCENT OF VALUE IS 100.00
UNIFORM PERCENT OF VALUE IS 100.00

TAX MAP PARCEL NUMBER	PROPERTY LOCATION & CLASS	ASSESSMENT	EXEMPTION CODE-----	COUNTY-----	TOWN-----	SCHOOL
CURRENT OWNERS NAME	SCHOOL DISTRICT	LAND	TAX DESCRIPTION	TAXABLE VALUE		
CURRENT OWNERS ADDRESS	PARCEL SIZE/GRID COORD	TOTAL	SPECIAL DISTRICTS	ACCOUNT NO.		

70.038-3-10.1	20 Country Club Shores West/ 210 1 Family Res - WTRFNT				70.038-3-10.1	*****
Lockwood Matthew J	Morristown 406001	55,300	COUNTY TAXABLE VALUE			1- 85- 9
Lockwood Donna M	Re:1009sp185000	160,000	TOWN TAXABLE VALUE			
3772 Waldorf Dr	74'wfx310x74x322		SCHOOL TAXABLE VALUE			
Dallas, TX 75229	FRNT 74.00 DPTH 316.00		FD029 Oswegatchie Fire Pro		160,000 TO M	
	EAST-0173111 NRTH-1690438					
	DEED BOOK 2014 PG-221					
	FULL MARKET VALUE	160,000				

70.038-3-11.1	22 Country Club Shores West/ 260 Seasonal res - WTRFNT				70.038-3-11.1	*****
Ward Byron	Morristown 406001	43,400	COUNTY TAXABLE VALUE			1- 97- 4
Ward Joan	Re:1952 Cottage	90,000	TOWN TAXABLE VALUE			
1300 Stegall Rd	50'wfx320x50x310		SCHOOL TAXABLE VALUE			
Marshville, NC 28103	FRNT 50.00 DPTH 322.00		FD029 Oswegatchie Fire Pro		90,000 TO M	
	EAST-0173073 NRTH-1690383					
	DEED BOOK 955 PG-00854					
	FULL MARKET VALUE	90,000				

70.038-3-12.1	24 Country Club Shores West/ 260 Seasonal res - WTRFNT				70.038-3-12.1	*****
Robinson John W Jr	Morristown 406001	48,400	COUNTY TAXABLE VALUE			1- 93- 2
Robinson Terry A	Re:60'wf/1936 Cottage	90,000	TOWN TAXABLE VALUE			
312 Jay St	FRNT 60.00 DPTH 322.00		SCHOOL TAXABLE VALUE			
Ogdensburg, NY 13669	EAST-0173039 NRTH-1690345		FD029 Oswegatchie Fire Pro		90,000 TO M	
	DEED BOOK 1104 PG-165					
	FULL MARKET VALUE	90,000				

70.038-3-13.111	26 Country Club Shores West/ 210 1 Family Res - WTRFNT		VET COM C 41132	0	20,000	0
Tolman Theresa D (Lu)	Morristown 406001	43,500	VET COM T 41133	0	0	15,000
26 Country Club Shores West	50'wfx325x50x325	220,000	VET DIS C 41142	0	40,000	0
Ogdensburg, NY 13669	FRNT 50.00 DPTH 325.00		VET DIS T 41143	0	0	30,000
	EAST-0172982 NRTH-1690297		Enhanced S 41834	0	0	0
	DEED BOOK 2009 PG-7051					65,300
	FULL MARKET VALUE	220,000	COUNTY TAXABLE VALUE		160,000	
			TOWN TAXABLE VALUE		175,000	
			SCHOOL TAXABLE VALUE		154,700	
			FD029 Oswegatchie Fire Pro		220,000 TO M	

70.038-3-14.1	28 Country Club Shores West/ 210 1 Family Res - WTRFNT		Basic Star 41854	0	0	0
Lynch John R Trust	Morristown 406001	55,900	COUNTY TAXABLE VALUE		290,000	1- 58-11.1
Lynch Helen E Trust	Re:2.0 Sty modern	290,000	TOWN TAXABLE VALUE		290,000	
28 Country Club Shores West	75'wfx325x75x330		SCHOOL TAXABLE VALUE		260,000	
Ogdensburg, NY 13669	FRNT 75.00 DPTH 328.00		FD029 Oswegatchie Fire Pro		290,000 TO M	
	EAST-0172967 NRTH-1690249					
	DEED BOOK 2006 PG-21523					
	FULL MARKET VALUE	290,000				

STATE OF NEW YORK
 COUNTY - St Lawrence
 TOWN - Oswegatchie
 SWIS - 406489

2 0 1 6 T E N T A T I V E A S S E S S M E N T R O L L
 T A X A B L E S E C T I O N O F T H E R O L L - 1
 M A P S E C T I O N - 0 7 0
 S U B - S E C T I O N - 0 3 8
 U N I F O R M P E R C E N T O F V A L U E I S 1 0 0 . 0 0

PAGE 477
 VALUATION DATE-JUL 01, 2016
 TAXABLE STATUS DATE-MAR 01, 2016
 RPS150/V04/L015
 CURRENT DATE 4/26/2016

*** S P E C I A L D I S T R I C T S U M M A R Y ***

CODE	DISTRICT NAME	TOTAL PARCELS	EXTENSION TYPE	EXTENSION VALUE	AD VALOREM VALUE	EXEMPT AMOUNT	TAXABLE VALUE
FD029	Oswegatchie Fi	24	TOTAL M		3781,000		3781,000

*** S C H O O L D I S T R I C T S U M M A R Y ***

CODE	DISTRICT NAME	TOTAL PARCELS	ASSESSED LAND	ASSESSED TOTAL	EXEMPT AMOUNT	TOTAL TAXABLE	STAR AMOUNT	STAR TAXABLE
406001	Morristown	24	1121,800	3781,000		3781,000	351,200	3429,800
	S U B - T O T A L	24	1121,800	3781,000		3781,000	351,200	3429,800
	T O T A L	24	1121,800	3781,000		3781,000	351,200	3429,800

*** S Y S T E M C O D E S S U M M A R Y ***

NO SYSTEM EXEMPTIONS AT THIS LEVEL

*** E X E M P T I O N S U M M A R Y ***

CODE	DESCRIPTION	TOTAL PARCELS	COUNTY	TOWN	SCHOOL
41122	VET WAR C	2	24,000		
41123	VET WAR T	2		18,000	
41132	VET COM C	3	60,000		
41133	VET COM T	3		45,000	
41142	VET DIS C	3	89,000		
41143	VET DIS T	3		69,000	
41834	Enhanced S	4			261,200
41854	Basic Star	3			90,000
	T O T A L	23	173,000	132,000	351,200

STATE OF NEW YORK
COUNTY - St Lawrence
TOWN - Oswegatchie
SWIS - 406489

2 0 1 6 T E N T A T I V E A S S E S S M E N T R O L L
T A X A B L E SECTION OF THE ROLL - 1
M A P S E C T I O N - 070
S U B - S E C T I O N - 038
UNIFORM PERCENT OF VALUE IS 100.00

PAGE 478
VALUATION DATE-JUL 01, 2015
TAXABLE STATUS DATE-MAR 01, 2016
RPS150/V04/L015
CURRENT DATE 4/26/2016

*** G R A N D T O T A L S ***

ROLL SEC	DESCRIPTION	TOTAL PARCELS	ASSESSED LAND	ASSESSED TOTAL	TAXABLE COUNTY	TAXABLE TOWN	TAXABLE SCHOOL	STAR TAXABLE
1	TAXABLE	24	1121,800	3781,000	3608,000	3649,000	3781,000	3429,800

STATE OF NEW YORK
 COUNTY - St Lawrence
 TOWN - Oswegatchie
 SWIS - 406489

2 0 1 6 T E N T A T I V E A S S E S S M E N T R O L L
 T A X A B L E SECTION OF THE ROLL - 1

PAGE 479
 VALUATION DATE-JUL 01, 2015
 TAXABLE STATUS DATE-MAR 01, 2016

TAX MAP NUMBER SEQUENCE
 UNIFORM PERCENT OF VALUE IS 100.00
 UNIFORM PERCENT OF VALUE IS 100.00

TAX MAP PARCEL NUMBER	PROPERTY LOCATION & CLASS	ASSESSMENT	EXEMPTION CODE	COUNTY	TOWN	SCHOOL	ACCOUNT NO.
CURRENT OWNERS NAME	SCHOOL DISTRICT	LAND	TAX DESCRIPTION	TAXABLE VALUE			
CURRENT OWNERS ADDRESS	PARCEL SIZE/GRID COORD	TOTAL	SPECIAL DISTRICTS				

70.045-1-1.1	36 Chardonway/prvt 210 1 Family Res - WTRFNT		COUNTY TAXABLE VALUE	300,000			1- 43-12.1
Derenberger Judith A Rev Trust	Morristown 406001	64,400	TOWN TAXABLE VALUE	300,000			
1776 6th Street NW Apt 506	0202sp79000vac	300,000	SCHOOL TAXABLE VALUE	300,000			
Winter Haven, FL 33881-6222	110'wfx350x110x365 FRNT 110.00 DPTH ACRES 0.90 EAST-0170951 NRTH-1688317 DEED BOOK 2014 PG-12876 FULL MARKET VALUE		FD029 Oswegatchie Fire Pro	300,000	TO M		

70.045-1-2.1	37 Wright Camp Dr/prvt 260 Seasonal res - WTRFNT		COUNTY TAXABLE VALUE	70,000			1- 30- 6.1
Bertrand Wayne	Morristown 406001	43,800	TOWN TAXABLE VALUE	70,000			
Misch Rodney A	Re:1881 Cottage	70,000	SCHOOL TAXABLE VALUE	70,000			
106 Reeves St	50'wfx365x50x360 FRNT 50.00 DPTH 362.00 EAST-0170893 NRTH-1688267 DEED BOOK 2012 PG-18065 FULL MARKET VALUE	70,000	FD029 Oswegatchie Fire Pro	70,000	TO M		
Watertown, NY 13601-1045							

70.045-1-11	24 Chardonway/prvt 260 Seasonal res - WTRFNT		COUNTY TAXABLE VALUE	80,000			1- 56- 5.1
Hoyer Robert M	Morristown 406001	50,600	TOWN TAXABLE VALUE	80,000			
Hoyer Patricia Anne	Re:64'wf	80,000	SCHOOL TAXABLE VALUE	80,000			
Attn: Patricia Hoyer	FRNT 64.00 DPTH 350.00 EAST-0171304 NRTH-1688536 DEED BOOK 1084 PG-290 FULL MARKET VALUE	80,000	FD029 Oswegatchie Fire Pro	80,000	TO M		
1044 Camino Vista Aurora Santa Fe, NM 87507-7836							

70.045-1-12	26 Chardonway/prvt 260 Seasonal res - WTRFNT		COUNTY TAXABLE VALUE	80,000			1- 32-10
Montpelier James F	Morristown 406001	50,100	TOWN TAXABLE VALUE	80,000			
Montpelier Amy J	70'wfx170x70x180 + 70X180 FRNT 70.00 DPTH 180.00 EAST-0171254 NRTH-1688502 DEED BOOK 1034 PG-886 FULL MARKET VALUE	80,000	SCHOOL TAXABLE VALUE	80,000			
410 Park St Ogdensburg, NY 13669			FD029 Oswegatchie Fire Pro	80,000	TO M		

70.045-1-13	28 Chardonway/prvt 210 1 Family Res - WTRFNT		VET COM C 41132	0	20,000	0	1- 66-12
Lupia Janet S (Lu)	Morristown 406001	51,600	VET COM T 41133	0	0	15,000	0
638 Bird Bay Dr E Apt 112	Re:2 Story	90,000	COUNTY TAXABLE VALUE	70,000			
Venice, FL 34285-6222	65'wfx399x67x383 FRNT 67.00 DPTH 391.00 EAST-0171131 NRTH-1688528 DEED BOOK 2007 PG-20979 FULL MARKET VALUE	90,000	TOWN TAXABLE VALUE	75,000			
			SCHOOL TAXABLE VALUE	90,000			
			FD029 Oswegatchie Fire Pro	90,000	TO M		

STATE OF NEW YORK
COUNTY - St Lawrence
TOWN - Oswegatchie
SWIS - 406489

2 0 1 6 T E N T A T I V E A S S E S S M E N T R O L L
T A X A B L E SECTION OF THE ROLL - 1

PAGE 480
VALUATION DATE-JUL 01, 2015
TAXABLE STATUS DATE-MAR 01, 2016

TAX MAP NUMBER SEQUENCE
UNIFORM PERCENT OF VALUE IS 100.00
UNIFORM PERCENT OF VALUE IS 100.00

TAX MAP PARCEL NUMBER	PROPERTY LOCATION & CLASS	ASSESSMENT	EXEMPTION CODE	COUNTY	TOWN	SCHOOL
CURRENT OWNERS NAME	SCHOOL DISTRICT	LAND	TAX DESCRIPTION	TAXABLE VALUE		
CURRENT OWNERS ADDRESS	PARCEL SIZE/GRID COORD	TOTAL	SPECIAL DISTRICTS	ACCOUNT NO.		

70.045-1-14	30 Chardonway/prvt			70.045-1-14	*****	
Keller Diane S	260 Seasonal res - WTRFNT		COUNTY TAXABLE VALUE	110,000	1- 60- 6.1	
31 Woods Dr	Morristown 406001	67,300	TOWN TAXABLE VALUE	110,000		
Canton, NY 13617	Re:1099sp92600	110,000	SCHOOL TAXABLE VALUE	110,000		
	124'wfx399x114x361		FD029 Oswegatchie Fire Pro	110,000 TO M		
	FRNT 124.00 DPTH 380.00					
	EAST-0171088 NRTH-1688444					
	DEED BOOK 1999 PG-19929					
	FULL MARKET VALUE	110,000				

70.045-1-15	34 Chardonway/prvt			70.045-1-15	*****	
Ackerman Cynthia M	210 1 Family Res - WTRFNT		VET COM C 41132	0	20,000	1- 27- 8.1
Brown Mark D	Morristown 406001	56,200	VET COM T 41133	0	0	0
7814 State Highway 68	Re:Old Sty 2.0 Sty W/	150,000	Basic Star 41854	0	0	15,000
Ogdensburg, NY 13669	Det Gar 0504sp150000		COUNTY TAXABLE VALUE	130,000	0	
	75'wfx335x80x361 (Mh 360		TOWN TAXABLE VALUE	135,000	30,000	
	FRNT 75.00 DPTH 348.00		SCHOOL TAXABLE VALUE	120,000		
	EAST-0171021 NRTH-1688387		FD029 Oswegatchie Fire Pro	150,000 TO M		
	DEED BOOK 2014 PG-15840					
	FULL MARKET VALUE	150,000				

STATE OF NEW YORK
 COUNTY - St Lawrence
 TOWN - Oswegatchie
 SWIS - 406489

2 0 1 6 T E N T A T I V E A S S E S S M E N T R O L L
 T A X A B L E S E C T I O N O F T H E R O L L - 1
 M A P S E C T I O N - 0 7 0
 S U B - S E C T I O N - 0 4 5
 U N I F O R M P E R C E N T O F V A L U E I S 1 0 0 . 0 0

PAGE 481
 VALUATION DATE-JUL 01, 2015
 TAXABLE STATUS DATE-MAR 01, 2016
 RPS150/V04/L015
 CURRENT DATE 4/26/2016

*** S P E C I A L D I S T R I C T S U M M A R Y ***

CODE	DISTRICT NAME	TOTAL PARCELS	EXTENSION TYPE	EXTENSION VALUE	AD VALOREM VALUE	EXEMPT AMOUNT	TAXABLE VALUE
FD029	Oswegatchie Fi	7	TOTAL M		880,000		880,000

*** S C H O O L D I S T R I C T S U M M A R Y ***

CODE	DISTRICT NAME	TOTAL PARCELS	ASSESSED LAND	ASSESSED TOTAL	EXEMPT AMOUNT	TOTAL TAXABLE	STAR AMOUNT	STAR TAXABLE
406001	Morristown	7	384,000	880,000		880,000	30,000	850,000
	S U B - T O T A L	7	384,000	880,000		880,000	30,000	850,000
	T O T A L	7	384,000	880,000		880,000	30,000	850,000

*** S Y S T E M C O D E S S U M M A R Y ***

NO SYSTEM EXEMPTIONS AT THIS LEVEL

*** E X E M P T I O N S U M M A R Y ***

CODE	DESCRIPTION	TOTAL PARCELS	COUNTY	TOWN	SCHOOL
41132	VET COM C	2	40,000		
41133	VET COM T	2		30,000	
41854	Basic Star	1			30,000
	T O T A L	5	40,000	30,000	30,000

STATE OF NEW YORK
COUNTY - St Lawrence
TOWN - Oswegatchie
SWIS - 406489

2 0 1 6 T E N T A T I V E A S S E S S M E N T R O L L
T A X A B L E SECTION OF THE ROLL - 1
M A P S E C T I O N - 070
S U B - S E C T I O N - 045
UNIFORM PERCENT OF VALUE IS 100.00

PAGE 482
VALUATION DATE-JUL 01, 2015
TAXABLE STATUS DATE-MAR 01, 2016
RPS150/V04/L015
CURRENT DATE 4/26/2016

*** G R A N D T O T A L S ***

ROLL SEC	DESCRIPTION	TOTAL PARCELS	ASSESSED LAND	ASSESSED TOTAL	TAXABLE COUNTY	TAXABLE TOWN	TAXABLE SCHOOL	STAR TAXABLE
1	TAXABLE	7	384,000	880,000	840,000	850,000	880,000	850,000

STATE OF NEW YORK
COUNTY - St Lawrence
TOWN - Oswegatchie
SWIS - 406489

2 0 1 6 T E N T A T I V E A S S E S S M E N T R O L L
T A X A B L E SECTION OF THE ROLL - 1

PAGE 483
VALUATION DATE-JUL 01, 2015
TAXABLE STATUS DATE-MAR 01, 2016

TAX MAP NUMBER SEQUENCE
UNIFORM PERCENT OF VALUE IS 100.00
UNIFORM PERCENT OF VALUE IS 100.00

TAX MAP PARCEL NUMBER	PROPERTY LOCATION & CLASS	ASSESSMENT	EXEMPTION CODE	COUNTY	TOWN	SCHOOL
CURRENT OWNERS NAME	SCHOOL DISTRICT	LAND	TAX DESCRIPTION	TAXABLE VALUE		
CURRENT OWNERS ADDRESS	PARCEL SIZE/GRID COORD	TOTAL	SPECIAL DISTRICTS			ACCOUNT NO.

70.046-1-1.1	38 Country Club Shores West/ 210 1 Family Res - WTRFNT					
Bovard Nadean B Liv Trust	Morristown 406001	75,700	COUNTY TAXABLE VALUE	200,000		1- 32- 8
% Nadean Bovard	Re:1992 Ranch	200,000	TOWN TAXABLE VALUE	200,000		
300 Madison Ave Apt 307	175x310x186x80x7x210		SCHOOL TAXABLE VALUE	200,000		
Pittsburgh, PA 15243-1087	FRNT 175.00 DPTH 220.00 ACRES 1.20 EAST-0172691 NRTH-1689991 DEED BOOK 2007 PG-18810 FULL MARKET VALUE 200,000		FD029 Oswegatchie Fire Pro	200,000 TO M		

70.046-1-2	39 Country Club Shores West/ 260 Seasonal res - WTRFNT		Home Imp - 44212 0	4,238	0	1- 28-14 0
Baxter Robert	Morristown 406001	61,200	COUNTY TAXABLE VALUE	100,762		
Baxter Julia & Ellen	Re:1952 Cottage & 2 Sty G	105,000	TOWN TAXABLE VALUE	105,000		
456A E McMurray Rd	100'wfx235x100x247		SCHOOL TAXABLE VALUE	105,000		
McMurray, PA 15317	FRNT 100.00 DPTH 241.00 EAST-0172586 NRTH-1689897 DEED BOOK 1061 PG-384 FULL MARKET VALUE 105,000		FD029 Oswegatchie Fire Pro	100,762 TO M		

70.046-1-3	35 Dunn Point Rd/prvt 260 Seasonal res - WTRFNT					1- 33- 1
Brady Edward D	Morristown 406001	50,400	COUNTY TAXABLE VALUE	80,000		
Brady Colin J	66'wfx209x66x235	80,000	TOWN TAXABLE VALUE	80,000		
PO Box 613	FRNT 66.00 DPTH 222.00		SCHOOL TAXABLE VALUE	80,000		
Redwood, NY 13679	EAST-0172537 NRTH-1689839 DEED BOOK 1108 PG-376 FULL MARKET VALUE 80,000		FD029 Oswegatchie Fire Pro	80,000 TO M		

70.046-1-4	31 Dunn Point Rd/prvt 260 Seasonal res - WTRFNT					1- 43-10
Dumas Sally M (RL Trust)	Morristown 406001	35,500	COUNTY TAXABLE VALUE	70,000		
7178 Willow Rd	40'wfx260x26x170x140x85s	70,000	TOWN TAXABLE VALUE	70,000		
North Syracuse, NY 13212	FRNT 40.00 DPTH 260.00 EAST-0172498 NRTH-1689803 DEED BOOK 1998 PG-17154 FULL MARKET VALUE 70,000		SCHOOL TAXABLE VALUE	70,000		

70.046-1-5	29 Dunn Point Rd/prvt 260 Seasonal res - WTRFNT					1- 67-15
Riggs Neal	Morristown 406001	24,800	COUNTY TAXABLE VALUE	60,000		
Riggs Patricia	26'wfx85x14x170x40x250	60,000	TOWN TAXABLE VALUE	60,000		
80 Randall Rd	FRNT 26.00 DPTH 250.00		SCHOOL TAXABLE VALUE	60,000		
Lisbon, NY 13658-4215	EAST-0172494 NRTH-1689762 DEED BOOK 1090 PG-968 FULL MARKET VALUE 60,000		FD029 Oswegatchie Fire Pro	60,000 TO M		

STATE OF NEW YORK
COUNTY - St Lawrence
TOWN - Oswegatchie
SWIS - 406489

2 0 1 6 T E N T A T I V E A S S E S S M E N T R O L L
T A X A B L E SECTION OF THE ROLL - 1

PAGE 484
VALUATION DATE-JUL 01, 2015
TAXABLE STATUS DATE-MAR 01, 2016

TAX MAP NUMBER SEQUENCE
UNIFORM PERCENT OF VALUE IS 100.00
UNIFORM PERCENT OF VALUE IS 100.00

TAX MAP PARCEL NUMBER	PROPERTY LOCATION & CLASS	ASSESSMENT	EXEMPTION CODE	COUNTY	TOWN	SCHOOL
CURRENT OWNERS NAME	SCHOOL DISTRICT	LAND	TAX DESCRIPTION	TAXABLE VALUE		
CURRENT OWNERS ADDRESS	PARCEL SIZE/GRID COORD	TOTAL	SPECIAL DISTRICTS	ACCOUNT NO.		

70.046-1-6	27 Dunn Point Rd/prvt			70.046-1-6	*****	
Hutchinson Howard & Verna (Lu)	260 Seasonal res - WTRFNT		COUNTY TAXABLE VALUE	70,000	1- 45- 7	
Ladouceur Charles & Irene (Lu)	Morristown 406001	50,700	TOWN TAXABLE VALUE	70,000		
97 River Rd	66'wfx250x66x230	70,000	SCHOOL TAXABLE VALUE	70,000		
Heuvelton, NY 13654	FRNT 66.00 DPTH 240.00		FD029 Oswegatchie Fire Pro	70,000 TO M		
	EAST-0172458 NRTH-1689721					
	DEED BOOK 2009 PG-19092					
	FULL MARKET VALUE	70,000				

70.046-1-7	25 Dunn Point Rd/prvt			70.046-1-7	*****	
Bouchard Henry P	260 Seasonal res - WTRFNT		COUNTY TAXABLE VALUE	70,000	1- 32- 3	
Bouchard Kathleen A	Morristown 406001	45,600	TOWN TAXABLE VALUE	70,000		
PO Box 740	60'wfx230x60x240	70,000	SCHOOL TAXABLE VALUE	70,000		
Ogdensburg, NY 13669	FRNT 60.00 DPTH 230.00		FD029 Oswegatchie Fire Pro	70,000 TO M		
	EAST-0172414 NRTH-1689674					
	DEED BOOK 1998 PG-8552					
	FULL MARKET VALUE	70,000				

70.046-1-8	23 Dunn Point Rd/prvt			70.046-1-8	*****	
Knox Charles	260 Seasonal res - WTRFNT		COUNTY TAXABLE VALUE	70,000	1- 64- 3	
Knox Janet	Morristown 406001	42,900	TOWN TAXABLE VALUE	70,000		
1186 Beaverwood Rd	54'wfx240x54x235	70,000	SCHOOL TAXABLE VALUE	70,000		
Manotick, ON, Canada	FRNT 54.00 DPTH 240.00		FD029 Oswegatchie Fire Pro	70,000 TO M		
	BANK1111111					
	K4M 1L6 EAST-0172380 NRTH-1689634					
	DEED BOOK 906 PG-00048					
	FULL MARKET VALUE	70,000				

70.046-1-9	21 Dunn Point Rd/prvt			70.046-1-9	*****	
Duprey Robert E	260 Seasonal res - WTRFNT		COUNTY TAXABLE VALUE	81,000	1- 78-15	
Duprey Georgi A	Morristown 406001	42,700	TOWN TAXABLE VALUE	81,000		
715 Ford St	Re:0904sp81000	81,000	SCHOOL TAXABLE VALUE	81,000		
Ogdensburg, NY 13669	54'wfx235x54x228		FD029 Oswegatchie Fire Pro	81,000 TO M		
	FRNT 54.00 DPTH 183.00					
	EAST-0172338 NRTH-1689593					
	DEED BOOK 2004 PG-18097					
	FULL MARKET VALUE	81,000				

70.046-1-10	19 Dunn Point Rd/prvt			70.046-1-10	*****	
Richey John F	260 Seasonal res - WTRFNT		COUNTY TAXABLE VALUE	100,000	1- 37- 4	
Richey Anne F	Morristown 406001	42,300	TOWN TAXABLE VALUE	100,000		
4 Haley Dr	Re:1109sp100000	100,000	SCHOOL TAXABLE VALUE	100,000		
Canton, NY 13617	54'wfx228x54x225		FD029 Oswegatchie Fire Pro	100,000 TO M		
	FRNT 54.00 DPTH 225.00					
	EAST-0172304 NRTH-1689550					
	DEED BOOK 2009 PG-18489					
	FULL MARKET VALUE	100,000				

STATE OF NEW YORK
 COUNTY - St Lawrence
 TOWN - Oswegatchie
 SWIS - 406489

2 0 1 6 T E N T A T I V E A S S E S S M E N T R O L L
 T A X A B L E SECTION OF THE ROLL - 1

PAGE 485
 VALUATION DATE-JUL 01, 2015
 TAXABLE STATUS DATE-MAR 01, 2016

TAX MAP NUMBER SEQUENCE
 UNIFORM PERCENT OF VALUE IS 100.00
 UNIFORM PERCENT OF VALUE IS 100.00

TAX MAP PARCEL NUMBER	PROPERTY LOCATION & CLASS	ASSESSMENT	EXEMPTION CODE	COUNTY	TOWN	SCHOOL
CURRENT OWNERS NAME	SCHOOL DISTRICT	LAND	TAX DESCRIPTION	TAXABLE VALUE		ACCOUNT NO.
CURRENT OWNERS ADDRESS	PARCEL SIZE/GRID COORD	TOTAL	SPECIAL DISTRICTS			

70.046-1-11	17 Dunn Point Rd/prvt			70.046-1-11		*****
Smith Elizabeth A (Lu)	260 Seasonal res - WTRFNT		COUNTY TAXABLE VALUE	85,000		1- 70- 7
PO Box 817	Morristown 406001	41,100	TOWN TAXABLE VALUE	85,000		
Ogdensburg, NY 13669	54'wfx225x62x220	85,000	SCHOOL TAXABLE VALUE	85,000		
	FRNT 54.00 DPTH 173.00		FD029 Oswegatchie Fire Pro	85,000 TO M		
	EAST-0172266 NRTH-1689501					
	DEED BOOK 2002 PG-7530					
	FULL MARKET VALUE	85,000				

70.046-1-12	15 Dunn Point Rd/prvt			70.046-1-12		*****
Coats Dale S	260 Seasonal res - WTRFNT		COUNTY TAXABLE VALUE	80,000		1- 37- 2
318 Clark St	Morristown 406001	48,200	TOWN TAXABLE VALUE	80,000		
Ogdensburg, NY 13669	62'wfx220x107x115x50x107	80,000	SCHOOL TAXABLE VALUE	80,000		
	FRNT 62.00 DPTH 220.00		FD029 Oswegatchie Fire Pro	80,000 TO M		
	EAST-0172215 NRTH-1689437					
	DEED BOOK 2000 PG-13906					
	FULL MARKET VALUE	80,000				

70.046-1-13	Dunn Point Rd/prvt			70.046-1-13		*****
Newman John	314 Rural vac<10 - WTRFNT		COUNTY TAXABLE VALUE	55,000		1- 73- 8
Newman Beverly	Morristown 406001	55,000	TOWN TAXABLE VALUE	55,000		
22563 SW 66th Ave Apt 307	Re:K.O.A. Dock	55,000	SCHOOL TAXABLE VALUE	55,000		
Boca Raton, FL 33428	80'wfx107x50x115x27x220		FD029 Oswegatchie Fire Pro	55,000 TO M		
	FRNT 80.00 DPTH 220.00					
	EAST-0172133 NRTH-1689443					
	DEED BOOK 2005 PG-3544					
	FULL MARKET VALUE	55,000				

70.046-1-14	14 Dunn Point Rd/prvt			70.046-1-14		*****
Montgomery Joseph D	260 Seasonal res - WTRFNT		COUNTY TAXABLE VALUE	90,000		1- 78- 9
1301 Braeburn Rd NW	Morristown 406001	39,600	TOWN TAXABLE VALUE	90,000		
Concord, NC 8803	50'wfx220x50x215	90,000	SCHOOL TAXABLE VALUE	90,000		
	FRNT 50.00 DPTH 220.00		FD029 Oswegatchie Fire Pro	90,000 TO M		
	EAST-0172128 NRTH-1689381					
	DEED BOOK 997 PG-00894					
	FULL MARKET VALUE	90,000				

70.046-1-15	16 Dunn Point Rd/prvt			70.046-1-15		*****
Barnett Peter G	260 Seasonal res - WTRFNT		COUNTY TAXABLE VALUE	110,000		1- 79- 2
Barnett Deborah B	Morristown 406001	39,200	TOWN TAXABLE VALUE	110,000		
PO Box 465	Re:092010sp130000	110,000	SCHOOL TAXABLE VALUE	110,000		
Ingleside, ON, Canada	43x215x49x214		FD029 Oswegatchie Fire Pro	110,000 TO M		
	FRNT 43.00 DPTH 215.00					
	EAST-0172097 NRTH-1689343					
	DEED BOOK 2010 PG-13873					
	FULL MARKET VALUE	110,000				

KOC 1M0

BANK1111111

STATE OF NEW YORK
COUNTY - St Lawrence
TOWN - Oswegatchie
SWIS - 406489

2 0 1 6 T E N T A T I V E A S S E S S M E N T R O L L
T A X A B L E SECTION OF THE ROLL - 1

PAGE 486
VALUATION DATE-JUL 01, 2015
TAXABLE STATUS DATE-MAR 01, 2016

TAX MAP NUMBER SEQUENCE
UNIFORM PERCENT OF VALUE IS 100.00
UNIFORM PERCENT OF VALUE IS 100.00

TAX MAP PARCEL NUMBER	PROPERTY LOCATION & CLASS	ASSESSMENT	EXEMPTION CODE	COUNTY	TOWN	SCHOOL
CURRENT OWNERS NAME	SCHOOL DISTRICT	LAND	TAX DESCRIPTION	TAXABLE VALUE		
CURRENT OWNERS ADDRESS	PARCEL SIZE/GRID COORD	TOTAL	SPECIAL DISTRICTS			ACCOUNT NO.

70.046-1-16	18 Dunn Point Rd/prvt 260 Seasonal res - WTRFNT			COUNTY TAXABLE VALUE		1- 80-14
Harrington John R & Barbara L	Morristown 406001	42,400		TOWN TAXABLE VALUE	105,000	
Harrington Michael J & Dillon	Re:New Garage	105,000		SCHOOL TAXABLE VALUE	105,000	
1789 Marlyn Rd	50'wfx214x50x210			FD029 Oswegatchie Fire Pro	105,000 TO M	
Fort Myers, FL 33901-4945	FRNT 50.00 DPTH 212.00 EAST-0172055 NRTH-1689316 DEED BOOK 2002 PG-15357 FULL MARKET VALUE	105,000				

70.046-1-17	20 Dunn Point Rd/prvt 260 Seasonal res - WTRFNT			COUNTY TAXABLE VALUE	90,000	1- 80- 7
Nixon Albert	Morristown 406001	40,100		TOWN TAXABLE VALUE	90,000	
Brown Marquerite	55x210x50'wfx235	90,000		SCHOOL TAXABLE VALUE	90,000	
7 Rawson Ave	FRNT 50.00 DPTH 210.00			FD029 Oswegatchie Fire Pro	90,000 TO M	
Smithfield, RI 02917	EAST-0172024 NRTH-1689275 DEED BOOK 2015 PG-8727 FULL MARKET VALUE	90,000				

70.046-1-18	22 Dunn Point Rd/prvt 260 Seasonal res - WTRFNT			COUNTY TAXABLE VALUE	80,000	1-101-12
Audet Charles E Sr & Anne	Morristown 406001	42,700		TOWN TAXABLE VALUE	80,000	
Audet Charles E Jr	50'wfx220x50x235	80,000		SCHOOL TAXABLE VALUE	80,000	
16 Hailesboro St	FRNT 50.00 DPTH 227.00			FD029 Oswegatchie Fire Pro	80,000 TO M	
Gouverneur, NY 13642	BANK8888864 EAST-0171981 NRTH-1689241 DEED BOOK 2014 PG-2361 FULL MARKET VALUE	80,000				

70.046-1-19	24 Dunn Point Rd/prvt 260 Seasonal res - WTRFNT			COUNTY TAXABLE VALUE	95,000	1- 97- 7
Piercey Larry D	Morristown 406001	54,500		TOWN TAXABLE VALUE	95,000	
Piercey Leslie A	Re:0405sp85000	95,000		SCHOOL TAXABLE VALUE	95,000	
4721 S Fern Creek Ave	75'wfx220x75x215			FD029 Oswegatchie Fire Pro	95,000 TO M	
Orlando, FL 32806-7834	FRNT 75.00 DPTH 218.00 EAST-0171938 NRTH-1689196 DEED BOOK 2005 PG-5695 FULL MARKET VALUE	95,000				

70.046-1-20.1	28 Dunn Point Rd/prvt 210 1 Family Res - WTRFNT			COUNTY TAXABLE VALUE	200,000	1- 98- 8
Dolan Robert P	Morristown 406001	76,800		TOWN TAXABLE VALUE	200,000	
Dolan Mary Bridget	Re:Bungalow & Garage	200,000		SCHOOL TAXABLE VALUE	200,000	
PO Box 128	2002sp130000/2011sp200000			FD029 Oswegatchie Fire Pro	200,000 TO M	
Morristown, NY 13664-0128	185'wfx217x170x254 FRNT 185.00 DPTH 236.00 EAST-0171841 NRTH-1689088 DEED BOOK 2011 PG-17755 FULL MARKET VALUE	200,000				

STATE OF NEW YORK
COUNTY - St Lawrence
TOWN - Oswegatchie
SWIS - 406489

2 0 1 6 T E N T A T I V E A S S E S S M E N T R O L L
T A X A B L E SECTION OF THE ROLL - 1

PAGE 487
VALUATION DATE-JUL 01, 2015
TAXABLE STATUS DATE-MAR 01, 2016

TAX MAP NUMBER SEQUENCE
UNIFORM PERCENT OF VALUE IS 100.00
UNIFORM PERCENT OF VALUE IS 100.00

TAX MAP PARCEL NUMBER	PROPERTY LOCATION & CLASS	ASSESSMENT	EXEMPTION CODE	COUNTY	TOWN	SCHOOL
CURRENT OWNERS NAME	SCHOOL DISTRICT	LAND	TAX DESCRIPTION	TAXABLE VALUE		
CURRENT OWNERS ADDRESS	PARCEL SIZE/GRID COORD	TOTAL	SPECIAL DISTRICTS	ACCOUNT NO.		

70.046-1-21.1	19 Chardonway/prvt 210 1 Family Res - WTRFNT Morristown 406001	64,700	Basic Star 41854	0	0	0
Baker Lauchlin J Jr		240,000	COUNTY TAXABLE VALUE	240,000		
Baker Sally	Re:2.0 Sty Log Home		TOWN TAXABLE VALUE	240,000		
310 Franklin St	132x140x131x159 also 120x		SCHOOL TAXABLE VALUE	210,000		
Ogdensburg, NY 13669-1649	FRNT 132.00 DPTH 152.00 ACRES 0.63 EAST-0171705 NRTH-1689048 DEED BOOK 943 PG-60 FULL MARKET VALUE	240,000	FD029 Oswegatchie Fire Pro	240,000	TO M	

70.046-1-22.1	15 Chardonway/prvt 260 Seasonal res - WTRFNT Morristown 406001	60,200	COUNTY TAXABLE VALUE	95,000		
Russell Robert I		95,000	TOWN TAXABLE VALUE	95,000		
Russell Patricia N	Re:0603sp85000		SCHOOL TAXABLE VALUE	95,000		
78 East Poplar Dr	1911 Old Style		FD029 Oswegatchie Fire Pro	95,000	TO M	
Delmar, NY 12054	117x159x109x206 FRNT 117.00 DPTH 172.00 EAST-0171589 NRTH-1688977 DEED BOOK 2003 PG-10151 FULL MARKET VALUE	95,000				

70.046-1-24.1	Chardonway/prvt 323 Vacant rural Morristown 406001	500	COUNTY TAXABLE VALUE	500		
Baker Lauchlin J Jr		500	TOWN TAXABLE VALUE	500		
Baker Sally H	Re:old R.r. Bed		SCHOOL TAXABLE VALUE	500		
310 Franklin St	ACRES 0.20		FD029 Oswegatchie Fire Pro	500	TO M	
Ogdensburg, NY 13669-1649	EAST-0171744 NRTH-1688989 DEED BOOK 1023 PG-715 FULL MARKET VALUE	500				

70.046-1-25	30 Country Club Shores West/ 210 1 Family Res - WTRFNT Morristown 406001	58,400	COUNTY TAXABLE VALUE	200,000		
Thrall Michael H		200,000	TOWN TAXABLE VALUE	200,000		
525 Morris St	Re:Bungalow w/modern 2.0		SCHOOL TAXABLE VALUE	200,000		
Ogdensburg, NY 13669	Sty Garage 05SP199900 85'wfx323x85x328 FRNT 85.00 DPTH 326.00 EAST-0172891 NRTH-1690214 DEED BOOK 2016 PG-350 FULL MARKET VALUE	200,000	FD029 Oswegatchie Fire Pro	200,000	TO M	
PRIOR OWNER ON 3/01/2016						
Thrall Michael H						

STATE OF NEW YORK
COUNTY - St Lawrence
TOWN - Oswegatchie
SWIS - 406489

2 0 1 6 T E N T A T I V E A S S E S S M E N T R O L L
T A X A B L E SECTION OF THE ROLL - 1

PAGE 488
VALUATION DATE-JUL 01, 2015
TAXABLE STATUS DATE-MAR 01, 2016

TAX MAP NUMBER SEQUENCE
UNIFORM PERCENT OF VALUE IS 100.00
UNIFORM PERCENT OF VALUE IS 100.00

TAX MAP PARCEL NUMBER	PROPERTY LOCATION & CLASS	ASSESSMENT	EXEMPTION CODE	COUNTY	TOWN	SCHOOL
CURRENT OWNERS NAME	SCHOOL DISTRICT	LAND	TAX DESCRIPTION	TAXABLE VALUE		
CURRENT OWNERS ADDRESS	PARCEL SIZE/GRID COORD	TOTAL	SPECIAL DISTRICTS	ACCOUNT NO.		
***** 70.046-1-26 *****						
70.046-1-26	32 Country Club Shores West/ 210 1 Family Res - WTRFNT		Basic Star 41854	0	0	0
Lockwood Richard	Morristown 406001	43,400	COUNTY TAXABLE VALUE		240,000	
Lockwood Sylvia	50'wfx313x50x323	240,000	TOWN TAXABLE VALUE		240,000	
32 Country Club Shores West	FRNT 50.00 DPTH 318.00		SCHOOL TAXABLE VALUE		210,000	
Ogdensburg, NY 13669-5257	BANK8888830		FD029 Oswegatchie Fire Pro		240,000	TO M
	EAST-0172847 NRTH-1690164					
	DEED BOOK 955 PG-857					
	FULL MARKET VALUE	240,000				
***** 70.046-1-27 *****						
70.046-1-27	34 Country Club Shores West/ 210 1 Family Res - WTRFNT		VET COM C 41132	0	20,000	0
Havens Mary L	Morristown 406001	64,700	VET DIS C 41142	0	40,000	0
34 Country Club Shores	Re:032011sp260000	260,000	VET DIS T 41143	0	0	30,000
Ogdensburg, NY 13669	122'wfx306x120x302		VET COM T 41133	0	0	15,000
	FRNT 120.00 DPTH 304.00		Basic Star 41854	0	0	30,000
	BANK8888220		COUNTY TAXABLE VALUE		200,000	
	EAST-0172803 NRTH-1690098		TOWN TAXABLE VALUE		215,000	
	DEED BOOK 2011 PG-3912		SCHOOL TAXABLE VALUE		230,000	
	FULL MARKET VALUE	260,000	FD029 Oswegatchie Fire Pro		260,000	TO M
***** 70.046-2-1.111 *****						
70.046-2-1.111	16 Chardonway/prvt 210 1 Family Res - WTRFNT		COUNTY TAXABLE VALUE		275,000	
Munn Robyn E	Morristown 406001	81,900	TOWN TAXABLE VALUE		275,000	
Munn Michele A	Re:167'wf/1986 Cape Cod	275,000	SCHOOL TAXABLE VALUE		275,000	
% Michele Munn Celestino	FRNT 167.00 DPTH		FD029 Oswegatchie Fire Pro		275,000	TO M
1310 Ridge Rd	ACRES 1.50					
Syosset, NY 11791-9632	EAST-0171414 NRTH-1688790					
	DEED BOOK 1106 PG-633					
	FULL MARKET VALUE	275,000				
***** 70.046-2-3.11 *****						
70.046-2-3.11	20 Chardonway/prvt	93 PCT OF VALUE USED FOR EXEMPTION PURPOSES				1- 84- 3.1
Ramie Paul F (LU)	210 1 Family Res - WTRFNT		VET WAR C 41122	0	12,000	0
20 Chardonway	Morristown 406001	57,900	VET WAR T 41123	0	0	9,000
Ogdensburg, NY 13669	Re:82'wfx180x80x169x80x18	250,000	Enhanced S 41834	0	0	65,300
	FRNT 82.00 DPTH		COUNTY TAXABLE VALUE		238,000	
	ACRES 0.65		TOWN TAXABLE VALUE		241,000	
	EAST-0171394 NRTH-1688641		SCHOOL TAXABLE VALUE		184,700	
	DEED BOOK 2013 PG-2689		FD029 Oswegatchie Fire Pro		250,000	TO M
	FULL MARKET VALUE	250,000				
***** 70.046-2-4.11 *****						
70.046-2-4.11	22 Chardonway/prvt		COUNTY TAXABLE VALUE		150,000	1- 52-11.1
Hackett Family Living Trust	260 Seasonal res - WTRFNT		TOWN TAXABLE VALUE		150,000	
% Denise Haley	Morristown 406001	57,200	SCHOOL TAXABLE VALUE		150,000	
44 Clearview Pl	Re:80'wf	150,000	FD029 Oswegatchie Fire Pro		150,000	TO M
Binghamton, NY 13901	FRNT 80.00 DPTH 345.00					
	EAST-0171357 NRTH-1688590					
	DEED BOOK 2014 PG-9263					
	FULL MARKET VALUE	150,000				

STATE OF NEW YORK
 COUNTY - St Lawrence
 TOWN - Oswegatchie
 SWIS - 406489

2 0 1 6 T E N T A T I V E A S S E S S M E N T R O L L
 T A X A B L E SECTION OF THE ROLL - 1

PAGE 489
 VALUATION DATE-JUL 01, 2015
 TAXABLE STATUS DATE-MAR 01, 2016

TAX MAP NUMBER SEQUENCE
 UNIFORM PERCENT OF VALUE IS 100.00
 UNIFORM PERCENT OF VALUE IS 100.00

TAX MAP PARCEL NUMBER	PROPERTY LOCATION & CLASS	ASSESSMENT	EXEMPTION CODE-----	COUNTY-----	TOWN-----	SCHOOL
CURRENT OWNERS NAME	SCHOOL DISTRICT	LAND	TAX DESCRIPTION	TAXABLE VALUE		
CURRENT OWNERS ADDRESS	PARCEL SIZE/GRID COORD	TOTAL	SPECIAL DISTRICTS	ACCOUNT NO.		

70.046-2-12.1	14 Chardonway/prvt			70.046-2-12.1	*****	*****
Kelly Charles W (Lu)	210 1 Family Res - WTRFNT		COUNTY TAXABLE VALUE			1-106-17.12
Kelly M Therese (Lu)	Morristown 406001	67,300	TOWN TAXABLE VALUE			
818 Greene St	Re:Seas,DW	150,000	SCHOOL TAXABLE VALUE			
Ogdensburg, NY 13669	126'wfx 206X		FD029 Oswegatchie Fire Pro	150,000	TO M	
	10x125x134x216x3x138					
	FRNT 126.00 DPTH 354.00					
	EAST-0171539 NRTH-1688875					
	DEED BOOK 2005 PG-3728					
	FULL MARKET VALUE	150,000				

70.046-2-13	Chardonway/prvt			70.046-2-13	*****	*****
Baker Lauchlin J Jr	323 Vacant rural		COUNTY TAXABLE VALUE			1-106-17.13
310 Franklin St	Morristown 406001	1,000	TOWN TAXABLE VALUE			
Ogdensburg, NY 13669-1649	Re:old R.r. Bed	1,000	SCHOOL TAXABLE VALUE			
	FRNT 80.00 DPTH 80.00		FD029 Oswegatchie Fire Pro	1,000	TO M	
	EAST-0171720 NRTH-1688874					
	DEED BOOK 1006 PG-00311					
	FULL MARKET VALUE	1,000				

70.046-2-14	Off Chardonway/prvt			70.046-2-14	*****	*****
Ramie Paul F	314 Rural vac<10		COUNTY TAXABLE VALUE			
20 Chardonway	Morristown 406001	1,000	TOWN TAXABLE VALUE			
Ogdensburg, NY 13669	FRNT 80.00 DPTH 110.00	1,000	SCHOOL TAXABLE VALUE			
	EAST-0171508 NRTH-1688543		FD029 Oswegatchie Fire Pro	1,000	TO M	
	DEED BOOK 2004 PG-10989					
	FULL MARKET VALUE	1,000				

STATE OF NEW YORK
 COUNTY - St Lawrence
 TOWN - Oswegatchie
 SWIS - 406489

2 0 1 6 T E N T A T I V E A S S E S S M E N T R O L L
 T A X A B L E S E C T I O N O F T H E R O L L - 1
 M A P S E C T I O N - 070
 S U B - S E C T I O N - 046
 U N I F O R M P E R C E N T O F V A L U E I S 100.00

PAGE 490
 VALUATION DATE-JUL 01, 2015
 TAXABLE STATUS DATE-MAR 01, 2016
 RPS150/V04/L015
 CURRENT DATE 4/26/2016

*** S P E C I A L D I S T R I C T S U M M A R Y ***

CODE	DISTRICT NAME	TOTAL PARCELS	EXTENSION TYPE	EXTENSION VALUE	AD VALOREM VALUE	EXEMPT AMOUNT	TAXABLE VALUE
FD029	Oswegatchie Fi	32	TOTAL M		3758,500	4,238	3754,262

*** S C H O O L D I S T R I C T S U M M A R Y ***

CODE	DISTRICT NAME	TOTAL PARCELS	ASSESSED LAND	ASSESSED TOTAL	EXEMPT AMOUNT	TOTAL TAXABLE	STAR AMOUNT	STAR TAXABLE
406001	Morristown	32	1509,600	3758,500		3758,500	155,300	3603,200
	S U B - T O T A L	32	1509,600	3758,500		3758,500	155,300	3603,200
	T O T A L	32	1509,600	3758,500		3758,500	155,300	3603,200

*** S Y S T E M C O D E S S U M M A R Y ***

NO SYSTEM EXEMPTIONS AT THIS LEVEL

*** E X E M P T I O N S U M M A R Y ***

CODE	DESCRIPTION	TOTAL PARCELS	COUNTY	TOWN	SCHOOL
41122	VET WAR C	1	12,000		
41123	VET WAR T	1		9,000	
41132	VET COM C	1	20,000		
41133	VET COM T	1		15,000	
41142	VET DIS C	1	40,000		
41143	VET DIS T	1		30,000	
41834	Enhanced S	1			65,300
41854	Basic Star	3			90,000
44212	Home Imp -	1	4,238		
	T O T A L	11	76,238	54,000	155,300

STATE OF NEW YORK
COUNTY - St Lawrence
TOWN - Oswegatchie
SWIS - 406489

2 0 1 6 T E N T A T I V E A S S E S S M E N T R O L L
T A X A B L E SECTION OF THE ROLL - 1
M A P S E C T I O N - 070
S U B - S E C T I O N - 046
UNIFORM PERCENT OF VALUE IS 100.00

PAGE 491
VALUATION DATE-JUL 01, 2015
TAXABLE STATUS DATE-MAR 01, 2016
RPS150/V04/L015
CURRENT DATE 4/26/2016

*** G R A N D T O T A L S ***

ROLL SEC	DESCRIPTION	TOTAL PARCELS	ASSESSED LAND	ASSESSED TOTAL	TAXABLE COUNTY	TAXABLE TOWN	TAXABLE SCHOOL	STAR TAXABLE
1	TAXABLE	32	1509,600	3758,500	3682,262	3704,500	3758,500	3603,200

STATE OF NEW YORK
COUNTY - St Lawrence
TOWN - Oswegatchie
SWIS - 406489

2 0 1 6 T E N T A T I V E A S S E S S M E N T R O L L
T A X A B L E SECTION OF THE ROLL - 1

PAGE 492
VALUATION DATE-JUL 01, 2015
TAXABLE STATUS DATE-MAR 01, 2016

TAX MAP NUMBER SEQUENCE
UNIFORM PERCENT OF VALUE IS 100.00
UNIFORM PERCENT OF VALUE IS 100.00

TAX MAP PARCEL NUMBER	PROPERTY LOCATION & CLASS	ASSESSMENT	EXEMPTION CODE	COUNTY	TOWN	SCHOOL
CURRENT OWNERS NAME	SCHOOL DISTRICT	LAND	TAX DESCRIPTION	TAXABLE VALUE		
CURRENT OWNERS ADDRESS	PARCEL SIZE/GRID COORD	TOTAL	SPECIAL DISTRICTS	ACCOUNT NO.		

70.053-1-5	18 Livingston Dr/prvt			70.053-1-5		1- 65-10
L&O Properties, LLC	260 Seasonal res - WTRFNT		COUNTY TAXABLE VALUE	220,000		
% John J Livingston	Morristown 406001	115,000	TOWN TAXABLE VALUE	220,000		
4321 Indian Field Rd	323'wfx240x375x100	220,000	SCHOOL TAXABLE VALUE	220,000		
Clinton, NY 13323	FRNT 323.00 DPTH		FD029 Oswegatchie Fire Pro	220,000	TO M	
	ACRES 1.40					
	EAST-0170096 NRTH-1687337					
	DEED BOOK 2011 PG-11108					
	FULL MARKET VALUE	220,000				

70.053-1-6	22 Livingston Dr/prvt			70.053-1-6		1- 56- 9
Crownhart Dan (Lu)	260 Seasonal res - WTRFNT		COUNTY TAXABLE VALUE	100,000		
% Debbie Tomkiell	Morristown 406001	61,200	TOWN TAXABLE VALUE	100,000		
23 Syracuse St Fl 2	Re:1097sp60000w/lu	100,000	SCHOOL TAXABLE VALUE	100,000		
Baldwinsville, NY 13027-2942	100'wfx250x100x240		FD029 Oswegatchie Fire Pro	100,000	TO M	
	FRNT 100.00 DPTH 245.00					
	EAST-0169934 NRTH-1687190					
	DEED BOOK 1114 PG-143					
	FULL MARKET VALUE	100,000				

70.053-1-7	24,24 1/2 Livingston Dr/prvt			70.053-1-7		1- 33- 4
Kabel Barbara B	260 Seasonal res - WTRFNT		COUNTY TAXABLE VALUE	320,000		
Petronio Becky B	Morristown 406001	63,000	TOWN TAXABLE VALUE	320,000		
17 Bedford Dr	Re:Two New Structures W/	320,000	SCHOOL TAXABLE VALUE	320,000		
Whitesboro, NY 13492	Decks		FD029 Oswegatchie Fire Pro	320,000	TO M	
	110'wfx230x118x250					
	FRNT 111.00 DPTH 240.00					
	EAST-0169877 NRTH-1687096					
	DEED BOOK 2011 PG-14010					
	FULL MARKET VALUE	320,000				

70.053-1-8.1	26 Livingston Dr/prvt			70.053-1-8.1		1- 1-25
Bruyere Thomas O	210 1 Family Res - WTRFNT		Basic Star 41854	0	0	30,000
Bruyere Debra R	Morristown 406001	48,500	COUNTY TAXABLE VALUE	225,000		
PO Box 1373	FRNT 60.00 DPTH 330.00	225,000	TOWN TAXABLE VALUE	225,000		
Ogdensburg, NY 13669	EAST-0169856 NRTH-1687003		SCHOOL TAXABLE VALUE	195,000		
	DEED BOOK 2001 PG-21846		FD029 Oswegatchie Fire Pro	225,000	TO M	
	FULL MARKET VALUE	225,000				

70.053-1-9.1	20 Camp Rd 41/prvt			70.053-1-9.1		1- 62- 5
Hankins Robert David	210 1 Family Res - WTRFNT		Basic Star 41854	0	0	30,000
20 Camp Rd 41	Morristown 406001	108,000	COUNTY TAXABLE VALUE	180,000		
Ogdensburg, NY 13669	230'wf	180,000	TOWN TAXABLE VALUE	180,000		
	FRNT 230.00 DPTH		SCHOOL TAXABLE VALUE	150,000		
	ACRES 1.70		FD029 Oswegatchie Fire Pro	180,000	TO M	
	EAST-0169668 NRTH-1686775					
	DEED BOOK 1999 PG-19430					
	FULL MARKET VALUE	180,000				

STATE OF NEW YORK
 COUNTY - St Lawrence
 TOWN - Oswegatchie
 SWIS - 406489

2 0 1 6 T E N T A T I V E A S S E S S M E N T R O L L
 T A X A B L E SECTION OF THE ROLL - 1

PAGE 493
 VALUATION DATE-JUL 01, 2015
 TAXABLE STATUS DATE-MAR 01, 2016

TAX MAP NUMBER SEQUENCE
 UNIFORM PERCENT OF VALUE IS 100.00
 UNIFORM PERCENT OF VALUE IS 100.00

TAX MAP PARCEL NUMBER	PROPERTY LOCATION & CLASS	ASSESSMENT	EXEMPTION CODE-----	COUNTY-----	TOWN-----	SCHOOL
CURRENT OWNERS NAME	SCHOOL DISTRICT	LAND	TAX DESCRIPTION	TAXABLE VALUE		
CURRENT OWNERS ADDRESS	PARCEL SIZE/GRID COORD	TOTAL	SPECIAL DISTRICTS	ACCOUNT NO.		

70.053-1-9.2	30 Camp Rd 41/prvt 210 1 Family Res - WTRFNT		COUNTY TAXABLE VALUE	70.053-1-9.2	*****	
Sansoucy John C (LU)	Morristown 406001	71,300	TOWN TAXABLE VALUE			
Sansoucy Geraldine F (LU)	155'wf	250,000	SCHOOL TAXABLE VALUE			
PO Box 82	FRNT 155.00 DPTH 278.00		FD029 Oswegatchie Fire Pro			250,000 TO M
Ogdensburg, NY 13669-0082	EAST-0169548 NRTH-1686601					
	DEED BOOK 2010 PG-16085					
	FULL MARKET VALUE	250,000				

70.053-1-9.3	16 Camp Rd 41/prvt 210 1 Family Res - WTRFNT		Basic Star 41854 0	70.053-1-9.3	*****	
Hukovic Irrevoc Family Trust	Morristown 406001	72,100	COUNTY TAXABLE VALUE			0 30,000
% Nedim Hukovic & Etal	Re:0504sp231000	275,000	TOWN TAXABLE VALUE			
16 Camp Rd 41	155'wf		SCHOOL TAXABLE VALUE			
Ogdensburg, NY 13669	FRNT 155.00 DPTH 305.00		FD029 Oswegatchie Fire Pro			275,000 TO M
	EAST-0169798 NRTH-1686930					
	DEED BOOK 2015 PG-5639					
	FULL MARKET VALUE	275,000				

70.053-1-10.1	40 Camp Rd 41/prvt 210 1 Family Res - WTRFNT		COUNTY TAXABLE VALUE	70.053-1-10.1	*****	
Johnson James H	Morristown 406001	78,900	TOWN TAXABLE VALUE			1- 83- 6
Johnson Emily Z	193'wfx260x170x205	235,600	SCHOOL TAXABLE VALUE			
1781 Russell's Landing	FRNT 193.00 DPTH 233.00		FD029 Oswegatchie Fire Pro			235,600 TO M
Skaneateles, NY 13152	EAST-0169461 NRTH-1686457					
	DEED BOOK 2014 PG-16232					
	FULL MARKET VALUE	235,600				

70.053-1-12	39 Barr Rd/prvt 260 Seasonal res - WTRFNT		COUNTY TAXABLE VALUE	70.053-1-12	*****	
Lebel Richard	Morristown 406001	36,900	TOWN TAXABLE VALUE			1- 63- 7
Lebel Nancy	50'wfx207x23x197	65,000	SCHOOL TAXABLE VALUE			
932 E David St	FRNT 50.00 DPTH 137.00		FD029 Oswegatchie Fire Pro			65,000 TO M
Ogdensburg, NY 13669	EAST-0169409 NRTH-1686380					
	DEED BOOK 956 PG-00929					
	FULL MARKET VALUE	65,000				

70.053-1-13	37 Barr Rd/prvt 260 Seasonal res - WTRFNT		COUNTY TAXABLE VALUE	70.053-1-13	*****	
Garman Margaret A	Morristown 406001	37,700	TOWN TAXABLE VALUE			1- 85-12
12 Lord Dr	50'wfx197x26x190	70,000	SCHOOL TAXABLE VALUE			
Ogdensburg, NY 13669	FRNT 50.00 DPTH 144.00		FD029 Oswegatchie Fire Pro			70,000 TO M
	EAST-0169388 NRTH-1686341					
	DEED BOOK 1999 PG-2263					
	FULL MARKET VALUE	70,000				

STATE OF NEW YORK
COUNTY - St Lawrence
TOWN - Oswegatchie
SWIS - 406489

2 0 1 6 T E N T A T I V E A S S E S S M E N T R O L L
T A X A B L E SECTION OF THE ROLL - 1

PAGE 494
VALUATION DATE-JUL 01, 2015
TAXABLE STATUS DATE-MAR 01, 2016

TAX MAP NUMBER SEQUENCE
UNIFORM PERCENT OF VALUE IS 100.00
UNIFORM PERCENT OF VALUE IS 100.00

TAX MAP PARCEL NUMBER	PROPERTY LOCATION & CLASS	ASSESSMENT	EXEMPTION CODE-----	COUNTY-----	TOWN-----	SCHOOL
CURRENT OWNERS NAME	SCHOOL DISTRICT	LAND	TAX DESCRIPTION	TAXABLE VALUE		
CURRENT OWNERS ADDRESS	PARCEL SIZE/GRID COORD	TOTAL	SPECIAL DISTRICTS	ACCOUNT NO.		

70.053-1-14	35 Barr Rd/prvt				70.053-1-14	1- 32-14
Ritchie Joseph E Jr	210 1 Family Res - WTRFNT		Basic Star 41854	0	0	30,000
35 Barr Rd	Morristown 406001	41,200	COUNTY TAXABLE VALUE		70,000	
Ogdensburg, NY 13669	50'wfx209x50x191	70,000	TOWN TAXABLE VALUE		70,000	
	FRNT 50.00 DPTH 200.00		SCHOOL TAXABLE VALUE		40,000	
	BANK8888869		FD029 Oswegatchie Fire Pro		70,000	TO M
	EAST-0169356 NRTH-1686304					
	DEED BOOK 1040 PG-01044					
	FULL MARKET VALUE	70,000				

70.053-1-15	33 Barr Rd/prvt				70.053-1-15	1- 28- 1
Barr Daniel John	210 1 Family Res - WTRFNT		Enhanced S 41834	0	0	65,300
33 Barr Rd	Morristown 406001	42,000	COUNTY TAXABLE VALUE		70,000	
Ogdensburg, NY 13669	Re:Cottage w/det gar	70,000	TOWN TAXABLE VALUE		70,000	
	50'wfx201x50x209		SCHOOL TAXABLE VALUE		4,700	
	FRNT 50.00 DPTH 205.00		FD029 Oswegatchie Fire Pro		70,000	TO M
	EAST-0169318 NRTH-1686270					
	DEED BOOK 666 PG-00359					
	FULL MARKET VALUE	70,000				

70.053-2-1	35 Wright Camp Dr/prvt				70.053-2-1	1- 36- 6.1
Mallette Dyan M	210 1 Family Res - WTRFNT		Basic Star 41854	0	0	30,000
35 Wright Camp Dr	Morristown 406001	43,800	COUNTY TAXABLE VALUE		160,000	
Ogdensburg, NY 13669-4223	Re:New Home 2002	160,000	TOWN TAXABLE VALUE		160,000	
	50'wfx360x50x360		SCHOOL TAXABLE VALUE		130,000	
	FRNT 50.00 DPTH 360.00		FD029 Oswegatchie Fire Pro		160,000	TO M
	EAST-0170851 NRTH-1688241					
	DEED BOOK 2008 PG-19023					
	FULL MARKET VALUE	160,000				

70.053-2-2	33 Wright Camp Dr/prvt				70.053-2-2	1- 36- 2.1
Cavanagh Robert J & David M	260 Seasonal res - WTRFNT		COUNTY TAXABLE VALUE		70,000	
Gendron Susan	Morristown 406001	42,800	TOWN TAXABLE VALUE		70,000	
% Robert Cavanagh	Re:1930 Cottage	70,000	SCHOOL TAXABLE VALUE		70,000	
PO Box 395	50'wfx360x147x80x97x260		FD029 Oswegatchie Fire Pro		70,000	TO M
Kinderhook, NY 12106	FRNT 50.00 DPTH 270.00					
	EAST-0170860 NRTH-1688159					
	DEED BOOK 1998 PG-4215					
	FULL MARKET VALUE	70,000				

70.053-2-3	31 Wright Camp Dr/prvt				70.053-2-3	1- 36- 3
Cavanagh Robert J & David M	260 Seasonal res - WTRFNT		COUNTY TAXABLE VALUE		70,000	
Gendron Susan	Morristown 406001	42,800	TOWN TAXABLE VALUE		70,000	
% Robert Cavanagh	Re:1955 Cottage	70,000	SCHOOL TAXABLE VALUE		70,000	
PO Box 395	50'wfx282x50x280		FD029 Oswegatchie Fire Pro		70,000	TO M
Kinderhook, NY 12106	FRNT 50.00 DPTH 281.00					
	EAST-0170788 NRTH-1688160					
	DEED BOOK 1998 PG-4215					
	FULL MARKET VALUE	70,000				

STATE OF NEW YORK
COUNTY - St Lawrence
TOWN - Oswegatchie
SWIS - 406489

2 0 1 6 T E N T A T I V E A S S E S S M E N T R O L L
T A X A B L E SECTION OF THE ROLL - 1

PAGE 495
VALUATION DATE-JUL 01, 2015
TAXABLE STATUS DATE-MAR 01, 2016

TAX MAP NUMBER SEQUENCE
UNIFORM PERCENT OF VALUE IS 100.00
UNIFORM PERCENT OF VALUE IS 100.00

TAX MAP PARCEL NUMBER	PROPERTY LOCATION & CLASS	ASSESSMENT	EXEMPTION CODE-----	COUNTY-----	TOWN-----	SCHOOL
CURRENT OWNERS NAME	SCHOOL DISTRICT	LAND	TAX DESCRIPTION	TAXABLE VALUE		
CURRENT OWNERS ADDRESS	PARCEL SIZE/GRID COORD	TOTAL	SPECIAL DISTRICTS			ACCOUNT NO.

70.053-2-4	29 Wright Camp Dr/prvt			70.053-2-4		*****
Cavanagh Robert J & David M	312 Vac w/imprv - WTRFNT		COUNTY TAXABLE VALUE			1-100-11
Gendron Susan	Morristown 406001	40,600	TOWN TAXABLE VALUE			
% Robert Cavanagh	Re:boathouse	42,000	SCHOOL TAXABLE VALUE			
PO Box 395	47'wfx317x47x282		FD029 Oswegatchie Fire Pro	42,000	TO M	
Kinderhook, NY 12106	FRNT 47.00 DPTH 300.00					
	EAST-0170754 NRTH-1688132					
	DEED BOOK 1998 PG-4215					
	FULL MARKET VALUE	42,000				

70.053-2-5	27 Wright Camp Dr/prvt			70.053-2-5		*****
Lewis Richard M	260 Seasonal res - WTRFNT		COUNTY TAXABLE VALUE			1- 80- 4.1
Skelly Jeanne M	Morristown 406001	43,900	TOWN TAXABLE VALUE			
7552B State Highway 68	Re:Modern 2.0 Sty	200,000	SCHOOL TAXABLE VALUE			
Ogdensburg, NY 13669	Re:052011spl175000 (2 parc		FD029 Oswegatchie Fire Pro	200,000	TO M	
	51'wfx370x51x376					
	FRNT 51.00 DPTH 373.00					
	EAST-0170751 NRTH-1688072					
	DEED BOOK 2011 PG-9194					
	FULL MARKET VALUE	200,000				

70.053-2-6	25 Wright Camp Dr/prvt			70.053-2-6		*****
Lewis Richard M	260 Seasonal res - WTRFNT		COUNTY TAXABLE VALUE			1- 58- 7.1
Skelly Jeanne M	Morristown 406001	43,900	TOWN TAXABLE VALUE			
7552B State Highway 68	Re:1880 Cottage	60,000	SCHOOL TAXABLE VALUE			
Ogdensburg, NY 13669	52'wfx376x52x373		FD029 Oswegatchie Fire Pro	60,000	TO M	
	FRNT 52.00 DPTH 374.00					
	EAST-0170709 NRTH-1688037					
	DEED BOOK 2011 PG-9194					
	FULL MARKET VALUE	60,000				

70.053-2-7	21 Wright Camp Dr/prvt			70.053-2-7		*****
Willard Chad J	210 1 Family Res - WTRFNT		Basic Star 41854	0		1- 84- 9.1
21 Wright Camp Dr	Morristown 406001	65,300	COUNTY TAXABLE VALUE			0 30,000
Ogdensburg, NY 13669	Re:Modern Ranch W/att Gar	270,000	TOWN TAXABLE VALUE			
	Re:98' Actual WF		SCHOOL TAXABLE VALUE			
	Re:2010sp272500		FD029 Oswegatchie Fire Pro	270,000	TO M	
	FRNT 98.00 DPTH 346.00					
	BANK8888220					
	EAST-0170657 NRTH-1687995					
	DEED BOOK 2010 PG-7423					
	FULL MARKET VALUE	270,000				

STATE OF NEW YORK
COUNTY - St Lawrence
TOWN - Oswegatchie
SWIS - 406489

2 0 1 6 T E N T A T I V E A S S E S S M E N T R O L L
T A X A B L E SECTION OF THE ROLL - 1

PAGE 496
VALUATION DATE-JUL 01, 2015
TAXABLE STATUS DATE-MAR 01, 2016

TAX MAP NUMBER SEQUENCE
UNIFORM PERCENT OF VALUE IS 100.00
UNIFORM PERCENT OF VALUE IS 100.00

TAX MAP PARCEL NUMBER	PROPERTY LOCATION & CLASS	ASSESSMENT	EXEMPTION CODE	COUNTY	TOWN	SCHOOL
CURRENT OWNERS NAME	SCHOOL DISTRICT	LAND	TAX DESCRIPTION	TAXABLE VALUE		
CURRENT OWNERS ADDRESS	PARCEL SIZE/GRID COORD	TOTAL	SPECIAL DISTRICTS	ACCOUNT NO.		

70.053-2-8	19 Wright Camp Dr/prvt			70.053-2-8		1- 27- 3.1
Short Pamela Sperling	260 Seasonal res - WTRFNT		COUNTY TAXABLE VALUE	70,000		
2071 State Highway 310	Morristown 406001	45,300	TOWN TAXABLE VALUE	70,000		
Madrid, NY 13660	Re:1932 Cottage	70,000	SCHOOL TAXABLE VALUE	70,000		
	54'wfx319x50x293		FD029 Oswegatchie Fire Pro	70,000	TO M	
	FRNT 54.00 DPTH 306.00					
	EAST-0170608 NRTH-1687919					
	DEED BOOK 2012 PG-16883					
	FULL MARKET VALUE	70,000				

70.053-2-9	17 Wright Camp Dr/prvt			70.053-2-9		1- 95- 7.1
Rickett Paula	260 Seasonal res - WTRFNT		Enhanced S 41834	0	0	65,300
17 Wright Camp Dr	Morristown 406001	43,100	COUNTY TAXABLE VALUE	70,000		
Ogdensburg, NY 13669	50wfx293x50x290	70,000	TOWN TAXABLE VALUE	70,000		
	FRNT 50.00 DPTH 292.00		SCHOOL TAXABLE VALUE	4,700		
	EAST-0170595 NRTH-1687862		FD029 Oswegatchie Fire Pro	70,000	TO M	
	DEED BOOK 890 PG-925					
	FULL MARKET VALUE	70,000				

70.053-2-10.1	20 Wright Camp Dr/prvt			70.053-2-10.1		1- 28- 3.11
Ostrander Steven	210 1 Family Res - WTRFNT		COUNTY TAXABLE VALUE	165,000		
Vandervalk-Ostrander Anita	Morristown 406001	72,600	TOWN TAXABLE VALUE	165,000		
3501 Kimmer Rowe Dr	Re:1109sp165000	165,000	SCHOOL TAXABLE VALUE	165,000		
Tallahassee, FL 32309	162'wfx290x90x58x119xvar		AG001 Ag Dist #1	.00	MT	
	FRNT 162.00 DPTH 252.00		FD029 Oswegatchie Fire Pro	165,000	TO M	
	ACRES 0.86					
	EAST-0170538 NRTH-1687784					
	DEED BOOK 2009 PG-18970					
	FULL MARKET VALUE	165,000				

70.053-2-11	16 Wright Camp Dr/prvt			70.053-2-11		1- 28- 3.21
Barr Casey D	270 Mfg housing - WTRFNT		COUNTY TAXABLE VALUE	80,000		
4524 State Highway 37	Morristown 406001	71,800	TOWN TAXABLE VALUE	80,000		
Ogdensburg, NY 13669	177x183x80x182x80x59	80,000	SCHOOL TAXABLE VALUE	80,000		
	FRNT 177.00 DPTH 176.00		FD029 Oswegatchie Fire Pro	80,000	TO M	
	EAST-0170487 NRTH-1687653					
	DEED BOOK 2005 PG-6351					
	FULL MARKET VALUE	80,000				

70.053-2-13	Wright Camp Dr/prvt			70.053-2-13		
Lewis Richard M	314 Rural vac<10		COUNTY TAXABLE VALUE	10,000		
7552B State Highway 68	Morristown 406001	10,000	TOWN TAXABLE VALUE	10,000		
Ogdensburg, NY 13669	ACRES 3.10	10,000	SCHOOL TAXABLE VALUE	10,000		
	EAST-0170958 NRTH-1687866		FD029 Oswegatchie Fire Pro	10,000	TO M	
	DEED BOOK 2012 PG-12277					
	FULL MARKET VALUE	10,000				

STATE OF NEW YORK
 COUNTY - St Lawrence
 TOWN - Oswegatchie
 SWIS - 406489

2 0 1 6 T E N T A T I V E A S S E S S M E N T R O L L
 T A X A B L E S E C T I O N O F T H E R O L L - 1
 M A P S E C T I O N - 0 7 0
 S U B - S E C T I O N - 0 5 3
 U N I F O R M P E R C E N T O F V A L U E I S 1 0 0 . 0 0

PAGE 497
 VALUATION DATE-JUL 01, 2015
 TAXABLE STATUS DATE-MAR 01, 2016
 RPS150/V04/L015
 CURRENT DATE 4/26/2016

*** S P E C I A L D I S T R I C T S U M M A R Y ***

CODE	DISTRICT NAME	TOTAL PARCELS	EXTENSION TYPE	EXTENSION VALUE	AD VALOREM VALUE	EXEMPT AMOUNT	TAXABLE VALUE
AG001	Ag Dist #1		1 MOVTAX				
FD029	Oswegatchie Fi	24	TOTAL M		3347,600		3347,600

*** S C H O O L D I S T R I C T S U M M A R Y ***

CODE	DISTRICT NAME	TOTAL PARCELS	ASSESSED LAND	ASSESSED TOTAL	EXEMPT AMOUNT	TOTAL TAXABLE	STAR AMOUNT	STAR TAXABLE
406001	Morristown	24	1341,700	3347,600		3347,600	310,600	3037,000
	S U B - T O T A L	24	1341,700	3347,600		3347,600	310,600	3037,000
	T O T A L	24	1341,700	3347,600		3347,600	310,600	3037,000

*** S Y S T E M C O D E S S U M M A R Y ***

NO SYSTEM EXEMPTIONS AT THIS LEVEL

*** E X E M P T I O N S U M M A R Y ***

CODE	DESCRIPTION	TOTAL PARCELS	COUNTY	TOWN	SCHOOL
41834	Enhanced S	2			130,600
41854	Basic Star	6			180,000
	T O T A L	8			310,600

STATE OF NEW YORK
COUNTY - St Lawrence
TOWN - Oswegatchie
SWIS - 406489

2 0 1 6 T E N T A T I V E A S S E S S M E N T R O L L
T A X A B L E SECTION OF THE ROLL - 1
M A P S E C T I O N - 070
S U B - S E C T I O N - 053
UNIFORM PERCENT OF VALUE IS 100.00

PAGE 498
VALUATION DATE-JUL 01, 2015
TAXABLE STATUS DATE-MAR 01, 2016
RPS150/V04/L015
CURRENT DATE 4/26/2016

*** G R A N D T O T A L S ***

ROLL SEC	DESCRIPTION	TOTAL PARCELS	ASSESSED LAND	ASSESSED TOTAL	TAXABLE COUNTY	TAXABLE TOWN	TAXABLE SCHOOL	STAR TAXABLE
1	TAXABLE	24	1341,700	3347,600	3347,600	3347,600	3347,600	3037,000

STATE OF NEW YORK
 COUNTY - St Lawrence
 TOWN - Oswegatchie
 SWIS - 406489

2 0 1 6 T E N T A T I V E A S S E S S M E N T R O L L
 T A X A B L E SECTION OF THE ROLL - 1

PAGE 499
 VALUATION DATE-JUL 01, 2015
 TAXABLE STATUS DATE-MAR 01, 2016

TAX MAP NUMBER SEQUENCE
 UNIFORM PERCENT OF VALUE IS 100.00
 UNIFORM PERCENT OF VALUE IS 100.00

TAX MAP PARCEL NUMBER	PROPERTY LOCATION & CLASS	ASSESSMENT	EXEMPTION CODE-----	COUNTY-----	TOWN-----	SCHOOL
CURRENT OWNERS NAME	SCHOOL DISTRICT	LAND	TAX DESCRIPTION	TAXABLE VALUE		
CURRENT OWNERS ADDRESS	PARCEL SIZE/GRID COORD	TOTAL	SPECIAL DISTRICTS	ACCOUNT NO.		

70.061-2-1	31 Barr Rd/prvt 270 Mfg housing - WTRFNT		COUNTY TAXABLE VALUE	60,000		1- 60-10
Ladouceur Patricia	Morristown 406001	42,200	TOWN TAXABLE VALUE	60,000		
Ladouceur Sally	50'wfx199x50x201	60,000	SCHOOL TAXABLE VALUE	60,000		
323 Albany Ave	FRNT 50.00 DPTH 200.00		FD029 Oswegatchie Fire Pro	60,000	TO M	
Ogdensburg, NY 13669	EAST-0169287 NRTH-1686231					
	DEED BOOK 872 PG-229					
	FULL MARKET VALUE	60,000				

70.061-2-2	29 Barr Rd/prvt 260 Seasonal res - WTRFNT		Enhanced S 41834 0	0	0	1- 53- 6 65,300
McBath Roger L Irrevoc Tru	Morristown 406001	54,000	COUNTY TAXABLE VALUE	110,000		
29 Barr Rd	75'wfx201x75x199	110,000	TOWN TAXABLE VALUE	110,000		
Ogdensburg, NY 13669	FRNT 75.00 DPTH 200.00		SCHOOL TAXABLE VALUE	44,700		
	EAST-0169243 NRTH-1686179		FD029 Oswegatchie Fire Pro	110,000	TO M	
	DEED BOOK 2013 PG-245					
	FULL MARKET VALUE	110,000				

70.061-2-3	27 Barr Rd/prvt 312 Vac w/imprv - WTRFNT		COUNTY TAXABLE VALUE	58,000		1-102- 4
Barr Matthew J	Morristown 406001	53,700	TOWN TAXABLE VALUE	58,000		
Barr Daniel E & Edmund A	Re:Boathouse	58,000	SCHOOL TAXABLE VALUE	58,000		
511 North Meadow Dr	75'wfx199x75x195		FD029 Oswegatchie Fire Pro	58,000	TO M	
Ogdensburg, NY 13669	FRNT 75.00 DPTH 197.00					
	EAST-0169196 NRTH-1686127					
	DEED BOOK 2005 PG-1028					
	FULL MARKET VALUE	58,000				

70.061-2-4	25 Barr Rd/prvt 260 Seasonal res - WTRFNT		COUNTY TAXABLE VALUE	94,000		1- 37-11
Coloton Susan A	Morristown 406001	41,300	TOWN TAXABLE VALUE	94,000		
713 Crimson King Trace	50'wfx190x50x195	94,000	SCHOOL TAXABLE VALUE	94,000		
Tarpon Springs, FL 34689	FRNT 50.00 DPTH 193.00		FD029 Oswegatchie Fire Pro	94,000	TO M	
	EAST-0169158 NRTH-1686077					
	DEED BOOK 2004 PG-16843					
	FULL MARKET VALUE	94,000				

70.061-2-5	21 Barr Rd/prvt 260 Seasonal res - WTRFNT		COUNTY TAXABLE VALUE	120,000		1- 27-14
McEwen Martha (Estate)Etal	Morristown 406001	60,000	TOWN TAXABLE VALUE	120,000		
Attn: James McEwen	100'wfx210x100x190	120,000	SCHOOL TAXABLE VALUE	120,000		
3545 Pine Rd	FRNT 100.00 DPTH 200.00		FD029 Oswegatchie Fire Pro	120,000	TO M	
Blossvale, NY 13308	EAST-0169111 NRTH-1686023					
	DEED BOOK 1111 PG-254					
	FULL MARKET VALUE	120,000				

STATE OF NEW YORK
COUNTY - St Lawrence
TOWN - Oswegatchie
SWIS - 406489

2 0 1 6 T E N T A T I V E A S S E S S M E N T R O L L
T A X A B L E SECTION OF THE ROLL - 1

PAGE 500
VALUATION DATE-JUL 01, 2015
TAXABLE STATUS DATE-MAR 01, 2016

TAX MAP NUMBER SEQUENCE
UNIFORM PERCENT OF VALUE IS 100.00
UNIFORM PERCENT OF VALUE IS 100.00

TAX MAP PARCEL NUMBER	PROPERTY LOCATION & CLASS	ASSESSMENT	EXEMPTION CODE	COUNTY	TOWN	SCHOOL
CURRENT OWNERS NAME	SCHOOL DISTRICT	LAND	TAX DESCRIPTION	TAXABLE VALUE		
CURRENT OWNERS ADDRESS	PARCEL SIZE/GRID COORD	TOTAL	SPECIAL DISTRICTS	ACCOUNT NO.		

70.061-2-6	19 Barr Rd/prvt			70.061-2-6		1- 34- 5
Barr Steven M	260 Seasonal res - WTRFNT		COUNTY TAXABLE VALUE	93,000		
Barr Renee E	Morristown 406001	42,400	TOWN TAXABLE VALUE	93,000		
817 Elizabeth St	Re:98sp70000/07sp93000	93,000	SCHOOL TAXABLE VALUE	93,000		
Ogdensburg, NY 13669	FRNT 50.00 DPTH 210.00		FD029 Oswegatchie Fire Pro	93,000	TO M	
	BANK8888830					
	EAST-0169063 NRTH-1685981					
	DEED BOOK 2007 PG-10343					
	FULL MARKET VALUE	93,000				

70.061-2-7	17 Barr Rd/prvt			70.061-2-7		1- 72- 2
Durand Mary & Etal	210 1 Family Res - WTRFNT		COUNTY TAXABLE VALUE	65,000		
31 Green Pine Ln	Morristown 406001	42,400	TOWN TAXABLE VALUE	65,000		
Webster, NY 14580	FRNT 50.00 DPTH 210.00	65,000	SCHOOL TAXABLE VALUE	65,000		
	EAST-0169024 NRTH-1685941		FD029 Oswegatchie Fire Pro	65,000	TO M	
	DEED BOOK 2008 PG-17603					
	FULL MARKET VALUE	65,000				

70.061-2-8	15 Barr Rd/prvt			70.061-2-8		1- 28- 4
Barr Family Irrevocable Trust	210 1 Family Res - WTRFNT		COUNTY TAXABLE VALUE	75,000		
% Gregory Barr	Morristown 406001	42,400	TOWN TAXABLE VALUE	75,000		
328 Judson St	FRNT 50.00 DPTH 213.00	75,000	SCHOOL TAXABLE VALUE	75,000		
Ogdensburg, NY 13669	EAST-0168992 NRTH-1685865		FD029 Oswegatchie Fire Pro	75,000	TO M	
	DEED BOOK 2008 PG-8449					
	FULL MARKET VALUE	75,000				

STATE OF NEW YORK
 COUNTY - St Lawrence
 TOWN - Oswegatchie
 SWIS - 406489

2 0 1 6 T E N T A T I V E A S S E S S M E N T R O L L
 T A X A B L E S E C T I O N O F T H E R O L L - 1
 M A P S E C T I O N - 070
 S U B - S E C T I O N - 061
 U N I F O R M P E R C E N T O F V A L U E I S 100.00

PAGE 501
 VALUATION DATE-JUL 01, 2015
 TAXABLE STATUS DATE-MAR 01, 2016
 RPS150/V04/L015
 CURRENT DATE 4/26/2016

*** S P E C I A L D I S T R I C T S U M M A R Y ***

CODE	DISTRICT NAME	TOTAL PARCELS	EXTENSION TYPE	EXTENSION VALUE	AD VALOREM VALUE	EXEMPT AMOUNT	TAXABLE VALUE
FD029	Oswegatchie Fi	8	TOTAL M		675,000		675,000

*** S C H O O L D I S T R I C T S U M M A R Y ***

CODE	DISTRICT NAME	TOTAL PARCELS	ASSESSED LAND	ASSESSED TOTAL	EXEMPT AMOUNT	TOTAL TAXABLE	STAR AMOUNT	STAR TAXABLE
406001	Morristown	8	378,400	675,000		675,000	65,300	609,700
	S U B - T O T A L	8	378,400	675,000		675,000	65,300	609,700
	T O T A L	8	378,400	675,000		675,000	65,300	609,700

*** S Y S T E M C O D E S S U M M A R Y ***

NO SYSTEM EXEMPTIONS AT THIS LEVEL

*** E X E M P T I O N S U M M A R Y ***

CODE	DESCRIPTION	TOTAL PARCELS	COUNTY	TOWN	SCHOOL
41834	Enhanced S	1			65,300
	T O T A L	1			65,300

*** G R A N D T O T A L S ***

ROLL SEC	DESCRIPTION	TOTAL PARCELS	ASSESSED LAND	ASSESSED TOTAL	TAXABLE COUNTY	TAXABLE TOWN	TAXABLE SCHOOL	STAR TAXABLE
1	TAXABLE	8	378,400	675,000	675,000	675,000	675,000	609,700

STATE OF NEW YORK
COUNTY - St Lawrence
TOWN - Oswegatchie
SWIS - 406489

2 0 1 6 T E N T A T I V E A S S E S S M E N T R O L L
T A X A B L E SECTION OF THE ROLL - 1

PAGE 502
VALUATION DATE-JUL 01, 2015
TAXABLE STATUS DATE-MAR 01, 2016

TAX MAP NUMBER SEQUENCE
UNIFORM PERCENT OF VALUE IS 100.00
UNIFORM PERCENT OF VALUE IS 100.00

TAX MAP PARCEL NUMBER	PROPERTY LOCATION & CLASS	ASSESSMENT	EXEMPTION CODE	COUNTY	TOWN	SCHOOL	ACCOUNT NO.
CURRENT OWNERS NAME	SCHOOL DISTRICT	LAND	TAX DESCRIPTION	TAXABLE VALUE			
CURRENT OWNERS ADDRESS	PARCEL SIZE/GRID COORD	TOTAL	SPECIAL DISTRICTS				

71.001-1-1.1	671 Lovejoy Rd			71.001-1-1.1			1- 37- 8.11
Collier William D	240 Rural res		Basic Star 41854	0	0	0	30,000
671 Lovejoy Rd	Heuvelton Centr 406404	31,900	COUNTY TAXABLE VALUE	98,000			
Ogdensburg, NY 13669	Re:Old Style 1.7 Sty	98,000	TOWN TAXABLE VALUE	98,000			
	ACRES 55.00		SCHOOL TAXABLE VALUE	68,000			
	EAST-0192240 NRTH-1695277		AG001 Ag Dist #1	.00 MT			
	DEED BOOK 1999 PG-10821		FD029 Oswegatchie Fire Pro	98,000 TO M			
	FULL MARKET VALUE	98,000					

71.001-1-2.2	Lovejoy Rd			71.001-1-2.2			
Jones Jon A	314 Rural vac<10		COUNTY TAXABLE VALUE	8,000			
710 Lovejoy Rd	Heuvelton Centr 406404	8,000	TOWN TAXABLE VALUE	8,000			
Ogdensburg, NY 13669	Re:082000sp7500vac	8,000	SCHOOL TAXABLE VALUE	8,000			
	FRNT 395.00 DPTH		AG001 Ag Dist #1	.00 MT			
	ACRES 2.10		FD029 Oswegatchie Fire Pro	8,000 TO M			
	EAST-0194781 NRTH-1695619						
	DEED BOOK 2013 PG-16085						
	FULL MARKET VALUE	8,000					

71.001-1-2.11	Cr 6			71.001-1-2.11			1- 96-13
Volans Richard C	314 Rural vac<10		COUNTY TAXABLE VALUE	9,000			
Volans Ruby J	Heuvelton Centr 406404	9,000	TOWN TAXABLE VALUE	9,000			
5483 County Route 6	FRNT 446.00 DPTH	9,000	SCHOOL TAXABLE VALUE	9,000			
Ogdensburg, NY 13669	ACRES 3.90		AG001 Ag Dist #1	.00 MT			
	EAST-0195097 NRTH-1695447		FD029 Oswegatchie Fire Pro	9,000 TO M			
	DEED BOOK 1087 PG-118						
	FULL MARKET VALUE	9,000					

71.001-1-2.12	5535 Cr 6			71.001-1-2.12			
Baxter Donald L	210 1 Family Res		Basic Star 41854	0	0	0	30,000
Baxter Susan A	Heuvelton Centr 406404	11,700	COUNTY TAXABLE VALUE	60,000			
5535 County Route 6	Re:Old Style 1.5 Sty	60,000	TOWN TAXABLE VALUE	60,000			
Ogdensburg, NY 13669	FRNT 200.00 DPTH 187.00		SCHOOL TAXABLE VALUE	30,000			
	EAST-0195089 NRTH-1695166		AG001 Ag Dist #1	.00 MT			
	DEED BOOK 2004 PG-3517		FD029 Oswegatchie Fire Pro	60,000 TO M			
	FULL MARKET VALUE	60,000					

71.001-1-3.12	5457 Cr 6			71.001-1-3.12			
Carbino Gregory M	117 Horse farm		Silo 42100	0	5,000	5,000	5,000
Carbino Brenda M	Heuvelton Centr 406404	14,800	Basic Star 41854	0	0	0	30,000
5457 County Route 6	FRNT 532.00 DPTH	150,000	COUNTY TAXABLE VALUE	145,000			
Ogdensburg, NY 13669	ACRES 9.90 BANK8888150		TOWN TAXABLE VALUE	145,000			
	EAST-0194487 NRTH-1693539		SCHOOL TAXABLE VALUE	115,000			
	DEED BOOK 1065 PG-287		AG001 Ag Dist #1	.00 MT			
	FULL MARKET VALUE	150,000	FD029 Oswegatchie Fire Pro	145,000 TO M			
			5,000 EX				

STATE OF NEW YORK
COUNTY - St Lawrence
TOWN - Oswegatchie
SWIS - 406489

2 0 1 6 T E N T A T I V E A S S E S S M E N T R O L L
T A X A B L E SECTION OF THE ROLL - 1

PAGE 503
VALUATION DATE-JUL 01, 2015
TAXABLE STATUS DATE-MAR 01, 2016

TAX MAP NUMBER SEQUENCE
UNIFORM PERCENT OF VALUE IS 100.00
UNIFORM PERCENT OF VALUE IS 100.00

TAX MAP PARCEL NUMBER	PROPERTY LOCATION & CLASS	ASSESSMENT	EXEMPTION CODE	COUNTY	TOWN	SCHOOL
CURRENT OWNERS NAME	SCHOOL DISTRICT	LAND	TAX DESCRIPTION	TAXABLE VALUE		
CURRENT OWNERS ADDRESS	PARCEL SIZE/GRID COORD	TOTAL	SPECIAL DISTRICTS			ACCOUNT NO.
***** 71.001-1-3.21 *****						
5483 Cr 6						
71.001-1-3.21	210 1 Family Res		Enhanced S 41834	0	0	0 65,300
Volans Richard C (Lu)	Heuvelton Centr 406404	12,400	Home Imp - 44212	0	2,247	0 0
Volans Ruby J (Lu)	1.14A(D) + 0.43A(D)	83,000	COUNTY TAXABLE VALUE		80,753	
5483 County Route 6	FRNT 379.00 DPTH		TOWN TAXABLE VALUE		83,000	
Ogdensburg, NY 13669	ACRES 1.40		SCHOOL TAXABLE VALUE		17,700	
	EAST-0194910 NRTH-1693841		AG001 Ag Dist #1		.00 MT	
	DEED BOOK 2004 PG-5369		FD029 Oswegatchie Fire Pro		80,753 TO M	
	FULL MARKET VALUE	83,000	2,247 EX			
***** 71.001-1-3.112 *****						
680 Lovejoy Rd						
71.001-1-3.112	210 1 Family Res		Basic Star 41854	0	0	0 30,000
Reynolds Eric G	Heuvelton Centr 406404	14,200	COUNTY TAXABLE VALUE		160,000	
Reynolds Chelsea J	Re:1107sp59000	160,000	TOWN TAXABLE VALUE		160,000	
680 Lovejoy Rd	FRNT 200.00 DPTH		SCHOOL TAXABLE VALUE		130,000	
Ogdensburg, NY 13669	ACRES 5.00 BANK8888111		AG001 Ag Dist #1		.00 MT	
	EAST-0193484 NRTH-1694214		FD029 Oswegatchie Fire Pro		160,000 TO M	
	DEED BOOK 2010 PG-18690					
	FULL MARKET VALUE	160,000				
***** 71.001-1-4.1 *****						
775,789 Lost Village Rd						1- 65- 1.1
71.001-1-4.1	113 Cattle farm		Silo 42100	0	27,000	27,000 27,000
Nichols Bruce	Heuvelton Centr 406404	157,300	COUNTY TAXABLE VALUE		253,000	
5239 County Route 6	ACRES 319.50	280,000	TOWN TAXABLE VALUE		253,000	
Ogdensburg, NY 13669	EAST-0196229 NRTH-1691753		SCHOOL TAXABLE VALUE		253,000	
	DEED BOOK 2007 PG-21940		AG001 Ag Dist #1		.00 MT	
	FULL MARKET VALUE	280,000	FD029 Oswegatchie Fire Pro		253,000 TO M	
			27,000 EX			
***** 71.001-1-4.2 *****						
5434 Cr 6						1- 65- 1.2
71.001-1-4.2	210 1 Family Res		Basic Star 41854	0	0	0 30,000
Livingston Jon A	Heuvelton Centr 406404	12,200	COUNTY TAXABLE VALUE		107,000	
Livingston Carol	1.32ad	107,000	TOWN TAXABLE VALUE		107,000	
5434 County Route 6	ACRES 1.10		SCHOOL TAXABLE VALUE		77,000	
Ogdensburg, NY 13669	EAST-0194686 NRTH-1692606		AG001 Ag Dist #1		.00 MT	
	DEED BOOK 1036 PG-00604		FD029 Oswegatchie Fire Pro		107,000 TO M	
	FULL MARKET VALUE	107,000				
***** 71.001-1-4.3 *****						
Cr 6						1- 65- 1.3
71.001-1-4.3	910 Priv forest		COUNTY TAXABLE VALUE		2,400	
Livingston Jon A	Heuvelton Centr 406404	2,400	TOWN TAXABLE VALUE		2,400	
Livingston Carol	Re:rear Land To	2,400	SCHOOL TAXABLE VALUE		2,400	
5434 County Route 6	71.001-1-4.2		AG001 Ag Dist #1		.00 MT	
Ogdensburg, NY 13669	ACRES 7.30		FD029 Oswegatchie Fire Pro		2,400 TO M	
	EAST-0195366 NRTH-1693184					
	DEED BOOK 988 PG-00336					
	FULL MARKET VALUE	2,400				

STATE OF NEW YORK
 COUNTY - St Lawrence
 TOWN - Oswegatchie
 SWIS - 406489

2 0 1 6 T E N T A T I V E A S S E S S M E N T R O L L
 T A X A B L E SECTION OF THE ROLL - 1

PAGE 504
 VALUATION DATE-JUL 01, 2015
 TAXABLE STATUS DATE-MAR 01, 2016

TAX MAP NUMBER SEQUENCE
 UNIFORM PERCENT OF VALUE IS 100.00
 UNIFORM PERCENT OF VALUE IS 100.00

TAX MAP PARCEL NUMBER	PROPERTY LOCATION & CLASS	ASSESSMENT	EXEMPTION CODE-----	COUNTY-----	TOWN-----	SCHOOL
CURRENT OWNERS NAME	SCHOOL DISTRICT	LAND	TAX DESCRIPTION	TAXABLE VALUE		
CURRENT OWNERS ADDRESS	PARCEL SIZE/GRID COORD	TOTAL	SPECIAL DISTRICTS	ACCOUNT NO.		

71.001-1-4.4	5418 Cr 6			71.001-1-4.4		*****
Livingston Jon A	312 Vac w/imprv - WTRFNT		COUNTY TAXABLE VALUE			1- 65- 1.4
Livingston Carol B	Heuvelton Centr 406404	10,900	TOWN TAXABLE VALUE			
5434 County Route 6	E#911-5418-House Not Live	12,000	SCHOOL TAXABLE VALUE			
Ogdensburg, NY 13669	FRNT 529.00 DPTH		AG001 Ag Dist #1		.00 MT	
	ACRES 3.90		FD029 Oswegatchie Fire Pro		12,000 TO M	
	EAST-0194602 NRTH-1692181					
	DEED BOOK 2004 PG-8085					
	FULL MARKET VALUE	12,000				

71.001-1-5.1	5298 Cr 6			71.001-1-5.1		*****
Nichols Bruce	120 Field crops		COUNTY TAXABLE VALUE			1- 73-12
5239 County Route 6	Heuvelton Centr 406404	70,000	TOWN TAXABLE VALUE			
Ogdensburg, NY 13669	Re:Ag Land Part of Farm	70,000	SCHOOL TAXABLE VALUE			
	Feed Storage		AG001 Ag Dist #1		.00 MT	
	ACRES 147.00		FD029 Oswegatchie Fire Pro		70,000 TO M	
	EAST-0191092 NRTH-1689813					
	DEED BOOK 2006 PG-711					
	FULL MARKET VALUE	70,000				

71.001-1-5.2	5297 Cr 6			71.001-1-5.2		*****
Bishop Gilbert D	210 1 Family Res		Basic Star 41854	0	0	0 30,000
5297 County Route 6	Heuvelton Centr 406404	12,400	COUNTY TAXABLE VALUE		75,000	
Ogdensburg, NY 13669	Re: 0206SP70000	75,000	TOWN TAXABLE VALUE		75,000	
	441x242x301x156		SCHOOL TAXABLE VALUE		45,000	
	FRNT 441.00 DPTH 156.00		AG001 Ag Dist #1		.00 MT	
	ACRES 1.50 BANK8888869		FD029 Oswegatchie Fire Pro		75,000 TO M	
	EAST-0193683 NRTH-1689318					
	DEED BOOK 2006 PG-1905					
	FULL MARKET VALUE	75,000				

71.001-1-6	5271 Cr 6			71.001-1-6		*****
Nichols Bruce B	210 1 Family Res		COUNTY TAXABLE VALUE			1- 78- 7
Nichols Mary L	Heuvelton Centr 406404	12,700	TOWN TAXABLE VALUE		30,000	
5271 County Route 6	FRNT 317.00 DPTH	30,000	SCHOOL TAXABLE VALUE		30,000	
Ogdensburg, NY 13669	ACRES 2.90		AG001 Ag Dist #1		.00 MT	
	EAST-0193529 NRTH-1688947		FD029 Oswegatchie Fire Pro		30,000 TO M	
	DEED BOOK 984 PG-00552					
	FULL MARKET VALUE	30,000				

71.001-1-7	5359 Cr 6			71.001-1-7		*****
Martin Frank K (Trust)	240 Rural res		COUNTY TAXABLE VALUE			1- 68-14
Martin Lucy (Trust)	Heuvelton Centr 406404	18,200	TOWN TAXABLE VALUE		65,000	
1810 Laurel Point Rd	ACRES 13.00	65,000	SCHOOL TAXABLE VALUE		65,000	
Lancaster, VA 22503	EAST-0193700 NRTH-1691042		AG001 Ag Dist #1		.00 MT	
	DEED BOOK 1102 PG-686		FD029 Oswegatchie Fire Pro		65,000 TO M	
	FULL MARKET VALUE	65,000				

STATE OF NEW YORK
COUNTY - St Lawrence
TOWN - Oswegatchie
SWIS - 406489

2 0 1 6 T E N T A T I V E A S S E S S M E N T R O L L
T A X A B L E SECTION OF THE ROLL - 1

PAGE 505
VALUATION DATE-JUL 01, 2015
TAXABLE STATUS DATE-MAR 01, 2016

TAX MAP NUMBER SEQUENCE
UNIFORM PERCENT OF VALUE IS 100.00
UNIFORM PERCENT OF VALUE IS 100.00

TAX MAP PARCEL NUMBER	PROPERTY LOCATION & CLASS	ASSESSMENT	EXEMPTION CODE	COUNTY	TOWN	SCHOOL
CURRENT OWNERS NAME	SCHOOL DISTRICT	LAND	TAX DESCRIPTION	TAXABLE VALUE		
CURRENT OWNERS ADDRESS	PARCEL SIZE/GRID COORD	TOTAL	SPECIAL DISTRICTS	ACCOUNT NO.		
***** 71.001-1-8 *****						
5376 Cr 6						1- 47-12
71.001-1-8	210 1 Family Res		Basic Star 41854	0	0	0 30,000
Hebert Stasun J	Heuvelton Centr 406404	7,200	COUNTY TAXABLE VALUE			90,000
PO Box 1452	Re:Split Level 1.0 Sty W/	90,000	TOWN TAXABLE VALUE			90,000
Ogdensburg, NY 13669	Basm't Gar		SCHOOL TAXABLE VALUE			60,000
	06sp80000/09sp70000		AG001 Ag Dist #1			.00 MT
	ACRES 0.55 BANK8888830		FD029 Oswegatchie Fire Pro			90,000 TO M
	EAST-0194185 NRTH-1691351					
	DEED BOOK 2009 PG-14248					
	FULL MARKET VALUE	90,000				
***** 71.001-1-9.2 *****						
Cr 6						1- 80- 2.2
71.001-1-9.2	314 Rural vac<10		COUNTY TAXABLE VALUE			15,000
Budd David A	Heuvelton Centr 406404	15,000	TOWN TAXABLE VALUE			15,000
Budd Betty J	Re:0906sp15000vac	15,000	SCHOOL TAXABLE VALUE			15,000
5 Red Rd	NIMO Easement 2015/13206		AG001 Ag Dist #1			.00 MT
Chatham, NJ 07928	ACRES 4.40		FD029 Oswegatchie Fire Pro			15,000 TO M
	EAST-0194424 NRTH-1691659					
	DEED BOOK 2006 PG-16808					
	FULL MARKET VALUE	15,000				
***** 71.001-1-9.3 *****						
5383 Cr 6						1- 80- 2.3
71.001-1-9.3	210 1 Family Res		Basic Star 41854	0	0	0 30,000
Cusano Michael C	Heuvelton Centr 406404	7,800	COUNTY TAXABLE VALUE			70,000
5383 County Route 6	Re:2011sp70900	70,000	TOWN TAXABLE VALUE			70,000
Ogdensburg, NY 13669	FRNT 106.00 DPTH 145.00		SCHOOL TAXABLE VALUE			40,000
	BANK8888830		AG001 Ag Dist #1			.00 MT
	EAST-0194054 NRTH-1691554		FD029 Oswegatchie Fire Pro			70,000 TO M
	DEED BOOK 2012 PG-18					
	FULL MARKET VALUE	70,000				
***** 71.001-1-9.11 *****						
5379A,B,C Cr 6						1- 80- 2.1
71.001-1-9.11	271 Mfg housings		COUNTY TAXABLE VALUE			50,000
Nichols Dennis	Heuvelton Centr 406404	12,300	TOWN TAXABLE VALUE			50,000
O'Brian Amy	FRNT 29.00 DPTH	50,000	SCHOOL TAXABLE VALUE			50,000
5379 County Route 6 Trlr A	ACRES 1.60		AG001 Ag Dist #1			.00 MT
Ogdensburg, NY 13669-8300	EAST-0193845 NRTH-1691579		FD029 Oswegatchie Fire Pro			50,000 TO M
	DEED BOOK 1030 PG-00885					
	FULL MARKET VALUE	50,000				

STATE OF NEW YORK
COUNTY - St Lawrence
TOWN - Oswegatchie
SWIS - 406489

2 0 1 6 T E N T A T I V E A S S E S S M E N T R O L L
T A X A B L E SECTION OF THE ROLL - 1

PAGE 506
VALUATION DATE-JUL 01, 2015
TAXABLE STATUS DATE-MAR 01, 2016

TAX MAP NUMBER SEQUENCE
UNIFORM PERCENT OF VALUE IS 100.00
UNIFORM PERCENT OF VALUE IS 100.00

TAX MAP PARCEL NUMBER	PROPERTY LOCATION & CLASS	ASSESSMENT	EXEMPTION CODE	COUNTY	TOWN	SCHOOL
CURRENT OWNERS NAME	SCHOOL DISTRICT	LAND	TAX DESCRIPTION	TAXABLE VALUE		
CURRENT OWNERS ADDRESS	PARCEL SIZE/GRID COORD	TOTAL	SPECIAL DISTRICTS			ACCOUNT NO.
***** 71.001-1-9.12 *****						
5375 Cr 6						1- 80- 2.1
71.001-1-9.12	210 1 Family Res		Dis & Lim 41932	0	31,500	0
Forrest Kerry M	Heuvelton Centr 406404	12,200	Basic Star 41854	0	0	0 30,000
5375 County Route 6	FRNT 277.00 DPTH	70,000	COUNTY TAXABLE VALUE		38,500	
Ogdensburg, NY 13669	ACRES 1.00		TOWN TAXABLE VALUE		70,000	
	EAST-0193975 NRTH-1691394		SCHOOL TAXABLE VALUE		40,000	
	DEED BOOK 2001 PG-17038		AG001 Ag Dist #1		.00 MT	
	FULL MARKET VALUE	70,000	FD029 Oswegatchie Fire Pro		70,000 TO M	
***** 71.001-1-10 *****						
5387 Cr 6						1- 80- 2.3
71.001-1-10	210 1 Family Res		Basic Star 41854	0	0	0 30,000
Mayne Randy J Sr	Heuvelton Centr 406404	10,000	COUNTY TAXABLE VALUE		100,000	
5387 County Route 6	Re:052011sp8000vac	100,000	TOWN TAXABLE VALUE		100,000	
Ogdensburg, NY 13669	ACRES 1.90		SCHOOL TAXABLE VALUE		70,000	
	EAST-0194009 NRTH-1691747		AG001 Ag Dist #1		.00 MT	
	DEED BOOK 2011 PG-7477		FD029 Oswegatchie Fire Pro		100,000 TO M	
	FULL MARKET VALUE	100,000				
***** 71.001-1-11 *****						
5399,5406 Cr 6						1- 80- 3
71.001-1-11	210 1 Family Res		VET COM C 41132	0	20,000	0
Weston Patricia	Heuvelton Centr 406404	11,000	VET COM T 41133	0	0	15,000 0
5399 County Route 6	Re:5406-M.H.20000	110,000	Enhanced S 41834	0	0	0 65,300
Ogdensburg, NY 13669	FRNT 300.00 DPTH		COUNTY TAXABLE VALUE		90,000	
	ACRES 1.80		TOWN TAXABLE VALUE		95,000	
	EAST-0194154 NRTH-1691950		SCHOOL TAXABLE VALUE		44,700	
	DEED BOOK 2007 PG-6598		AG001 Ag Dist #1		.00 MT	
	FULL MARKET VALUE	110,000	FD029 Oswegatchie Fire Pro		110,000 TO M	
***** 71.001-1-12 *****						
636 Lovejoy Rd						1- 37- 8.2
71.001-1-12	240 Rural res		Basic Star 41854	0	0	0 30,000
Ashley Andrew J	Heuvelton Centr 406404	23,000	COUNTY TAXABLE VALUE		125,000	
Ashley Katherine L	Re:Modern Ranch W/det gar	125,000	TOWN TAXABLE VALUE		125,000	
636 Lovejoy Rd	82001sp90000		SCHOOL TAXABLE VALUE		95,000	
Ogdensburg, NY 13669	ACRES 22.70		AG001 Ag Dist #1		.00 MT	
	EAST-0193112 NRTH-1693035		FD029 Oswegatchie Fire Pro		125,000 TO M	
	DEED BOOK 2013 PG-6639					
	FULL MARKET VALUE	125,000				
***** 71.001-1-13.1 *****						
761 Lovejoy Rd						1- 46-10.2
71.001-1-13.1	210 1 Family Res		Enhanced S 41834	0	0	0 65,300
Badlam Michael S	Ogdensburg Csd 401200	12,700	COUNTY TAXABLE VALUE		115,000	
Badlam Lori J	Re:Unrecorded Life use to	115,000	TOWN TAXABLE VALUE		115,000	
%Fred & Mary Badlam (LU)	Fred & Mary Badlam		SCHOOL TAXABLE VALUE		49,700	
761 Lovejoy Rd	Re:0605sp112000		FD029 Oswegatchie Fire Pro		115,000 TO M	
Ogdensburg, NY 13669	FRNT 418.00 DPTH 250.00					
	ACRES 2.10					
	EAST-0194509 NRTH-1695922					
	DEED BOOK 2006 PG-12304					
	FULL MARKET VALUE	115,000				

STATE OF NEW YORK
 COUNTY - St Lawrence
 TOWN - Oswegatchie
 SWIS - 406489

2 0 1 6 T E N T A T I V E A S S E S S M E N T R O L L
 T A X A B L E SECTION OF THE ROLL - 1

PAGE 507
 VALUATION DATE-JUL 01, 2015
 TAXABLE STATUS DATE-MAR 01, 2016

TAX MAP NUMBER SEQUENCE
 UNIFORM PERCENT OF VALUE IS 100.00
 UNIFORM PERCENT OF VALUE IS 100.00

TAX MAP PARCEL NUMBER	PROPERTY LOCATION & CLASS	ASSESSMENT	EXEMPTION CODE-----	COUNTY-----	TOWN-----	SCHOOL
CURRENT OWNERS NAME	SCHOOL DISTRICT	LAND	TAX DESCRIPTION	TAXABLE VALUE		
CURRENT OWNERS ADDRESS	PARCEL SIZE/GRID COORD	TOTAL	SPECIAL DISTRICTS	ACCOUNT NO.		

71.001-1-15.1	CR 6 120 Field crops		COUNTY TAXABLE VALUE	63,800		
Royal-J-Acres, LLC	Heuvelton Centr 406404	60,700	TOWN TAXABLE VALUE	63,800		
47 McGowan Rd	ACRES 125.50	63,800	SCHOOL TAXABLE VALUE	63,800		
Ogdensburg, NY 13669	EAST-0195915 NRTH-1694560		AG001 Ag Dist #1	.00 MT		
	DEED BOOK 2003 PG-20175		FD029 Oswegatchie Fire Pro	63,800 TO M		
	FULL MARKET VALUE	63,800				

71.001-1-15.2	Lovejoy Rd 322 Rural vac>10		COUNTY TAXABLE VALUE	18,900		
Fishel David A	Heuvelton Centr 406404	18,900	TOWN TAXABLE VALUE	18,900		
Fishel Susan M	FRNT 635.00 DPTH	18,900	SCHOOL TAXABLE VALUE	18,900		
5648 County Route 6	ACRES 20.60		AG001 Ag Dist #1	.00 MT		
Ogdensburg, NY 13669	EAST-0194294 NRTH-1694995		FD029 Oswegatchie Fire Pro	18,900 TO M		
	DEED BOOK 2003 PG-14627					
	FULL MARKET VALUE	18,900				

71.001-1-15.3	Lovejoy Rd 322 Rural vac>10		COUNTY TAXABLE VALUE	11,100		
Fishel David A	Heuvelton Centr 406404	11,100	TOWN TAXABLE VALUE	11,100		
Fishel Susan M	FRNT 200.00 DPTH	11,100	SCHOOL TAXABLE VALUE	11,100		
5648 County Route 6	ACRES 4.90		AG001 Ag Dist #1	.00 MT		
Ogdensburg, NY 13669	EAST-0193551 NRTH-1694394		FD029 Oswegatchie Fire Pro	11,100 TO M		
	DEED BOOK 2003 PG-14627					
	FULL MARKET VALUE	11,100				

71.001-1-15.7	Off Cr 6 323 Vacant rural		COUNTY TAXABLE VALUE	8,000		
Redbrick Farm Theraputic	Heuvelton Centr 406404	8,000	TOWN TAXABLE VALUE	8,000		
Riding Center	Re:Rear Land	8,000	SCHOOL TAXABLE VALUE	8,000		
5457 County Route 6	ACRES 18.60		AG001 Ag Dist #1	.00 MT		
Ogdensburg, NY 13669	EAST-0193731 NRTH-1693328		FD029 Oswegatchie Fire Pro	8,000 TO M		
	DEED BOOK 2003 PG-20223					
	FULL MARKET VALUE	8,000				

71.001-1-15.9	676 Lovejoy Rd 210 l Family Res		Basic Star 41854	0	0	30,000
Lapiene Kenneth J	Heuvelton Centr 406404	16,500	COUNTY TAXABLE VALUE	165,000		
Lapiene Billi Jo	FRNT 400.00 DPTH	165,000	TOWN TAXABLE VALUE	165,000		
676 Lovejoy Rd	ACRES 9.70		SCHOOL TAXABLE VALUE	135,000		
Ogdensburg, NY 13669	EAST-0193197 NRTH-1694061		AG001 Ag Dist #1	.00 MT		
	DEED BOOK 2003 PG-20580		FD029 Oswegatchie Fire Pro	165,000 TO M		
	FULL MARKET VALUE	165,000				

STATE OF NEW YORK
COUNTY - St Lawrence
TOWN - Oswegatchie
SWIS - 406489

2 0 1 6 T E N T A T I V E A S S E S S M E N T R O L L
T A X A B L E SECTION OF THE ROLL - 1

PAGE 508
VALUATION DATE-JUL 01, 2015
TAXABLE STATUS DATE-MAR 01, 2016

TAX MAP NUMBER SEQUENCE
UNIFORM PERCENT OF VALUE IS 100.00
UNIFORM PERCENT OF VALUE IS 100.00

TAX MAP PARCEL NUMBER	PROPERTY LOCATION & CLASS	ASSESSMENT	EXEMPTION CODE-----	COUNTY-----	TOWN-----	SCHOOL
CURRENT OWNERS NAME	SCHOOL DISTRICT	LAND	TAX DESCRIPTION	TAXABLE VALUE		
CURRENT OWNERS ADDRESS	PARCEL SIZE/GRID COORD	TOTAL	SPECIAL DISTRICTS	ACCOUNT NO.		

71.001-1-15.61	CR 6			71.001-1-15.61	*****	
Carbino Gregory M	321 Abandoned ag		COUNTY TAXABLE VALUE	9,600		
Carbino Brenda M	Heuvelton Centr 406404	9,600	TOWN TAXABLE VALUE	9,600		
5457 County Route 6	FRNT 213.00 DPTH	9,600	SCHOOL TAXABLE VALUE	9,600		
Ogdensburg, NY 13669-4337	ACRES 2.00		AG001 Ag Dist #1	.00 MT		
	EAST-0194490 NRTH-1693111		FD029 Oswegatchie Fire Pro	9,600 TO M		
	DEED BOOK 2003 PG-20221					
	FULL MARKET VALUE	9,600				

71.001-1-15.62	CR 6			71.001-1-15.62	*****	
McGowan Acres, LLC	322 Rural vac>10		COUNTY TAXABLE VALUE	14,400		
47 McGowan Rd	Heuvelton Centr 406404	14,400	TOWN TAXABLE VALUE	14,400		
Ogdensburg, NY 13669	FRNT 949.00 DPTH	14,400	SCHOOL TAXABLE VALUE	14,400		
	ACRES 11.60		AG001 Ag Dist #1	.00 MT		
	EAST-0194292 NRTH-1692695		FD029 Oswegatchie Fire Pro	14,400 TO M		
	DEED BOOK 2015 PG-16771					
	FULL MARKET VALUE	14,400				

71.001-1-15.811	668 Lovejoy Rd			71.001-1-15.811	*****	
Cougler Elmer J	210 1 Family Res		Enhanced S 41834	0	0	65,300
Cougler Mary R	Heuvelton Centr 406404	18,000	COUNTY TAXABLE VALUE	170,000		
668 Lovejoy Rd	Re:06sp168000/08sp162500	170,000	TOWN TAXABLE VALUE	170,000		
Ogdensburg, NY 13669	FRNT 400.00 DPTH		SCHOOL TAXABLE VALUE	104,700		
	ACRES 9.80		AG001 Ag Dist #1	.00 MT		
	EAST-0192926 NRTH-1693805		FD029 Oswegatchie Fire Pro	170,000 TO M		
	DEED BOOK 2008 PG-3481					
	FULL MARKET VALUE	170,000				

71.001-1-17.12	710 Lovejoy Rd			71.001-1-17.12	*****	
Jones Jon A	210 1 Family Res		Basic Star 41854	0	0	30,000
710 Lovejoy Rd	Heuvelton Centr 406404	14,200	COUNTY TAXABLE VALUE	110,000		
Ogdensburg, NY 13669-4339	FRNT 200.00 DPTH	110,000	TOWN TAXABLE VALUE	110,000		
	ACRES 5.00		SCHOOL TAXABLE VALUE	80,000		
	EAST-0194050 NRTH-1694789		AG001 Ag Dist #1	.00 MT		
	DEED BOOK 2007 PG-14421		FD029 Oswegatchie Fire Pro	110,000 TO M		
	FULL MARKET VALUE	110,000				

71.001-1-17.111	692 Lovejoy Rd			71.001-1-17.111	*****	
Jones Michael T	210 1 Family Res		Basic Star 41854	0	0	30,000
Jones Jan	Heuvelton Centr 406404	14,200	COUNTY TAXABLE VALUE	160,000		
692 Lovejoy Rd	Also 2002/19600 & 2003/14	160,000	TOWN TAXABLE VALUE	160,000		
Ogdensburg, NY 13669	FRNT 400.00 DPTH		SCHOOL TAXABLE VALUE	130,000		
	ACRES 10.00		AG001 Ag Dist #1	.00 MT		
	EAST-0193813 NRTH-1694624		FD029 Oswegatchie Fire Pro	160,000 TO M		
	DEED BOOK 2003 PG-14632					
	FULL MARKET VALUE	160,000				

STATE OF NEW YORK
 COUNTY - St Lawrence
 TOWN - Oswegatchie
 SWIS - 406489

2 0 1 6 T E N T A T I V E A S S E S S M E N T R O L L
 T A X A B L E SECTION OF THE ROLL - 1

PAGE 509
 VALUATION DATE-JUL 01, 2015
 TAXABLE STATUS DATE-MAR 01, 2016

TAX MAP NUMBER SEQUENCE
 UNIFORM PERCENT OF VALUE IS 100.00
 UNIFORM PERCENT OF VALUE IS 100.00

TAX MAP PARCEL NUMBER	PROPERTY LOCATION & CLASS	ASSESSMENT	EXEMPTION CODE	COUNTY	TOWN	SCHOOL
CURRENT OWNERS NAME	SCHOOL DISTRICT	LAND	TAX DESCRIPTION	TAXABLE VALUE		
CURRENT OWNERS ADDRESS	PARCEL SIZE/GRID COORD	TOTAL	SPECIAL DISTRICTS			ACCOUNT NO.

71.001-1-18	Lovejoy Rd 314 Rural vac<10		COUNTY TAXABLE VALUE	9,800		
Jones Jon A	Heuvelton Centr 406404	9,800	TOWN TAXABLE VALUE	9,800		
710 Lovejoy Rd	Re:082000sp7500vac	9,800	SCHOOL TAXABLE VALUE	9,800		
Ogdensburg, NY 13669	FRNT 260.00 DPTH		AG001 Ag Dist #1	.00 MT		
	ACRES 2.30		FD029 Oswegatchie Fire Pro	9,800 TO M		
	EAST-0194559 NRTH-1695543					
	DEED BOOK 2013 PG-16085					
	FULL MARKET VALUE	9,800				

71.001-1-21	705,729 Lovejoy Rd		Enhanced S 41834	0		1- 73- 4
Barton Bernard J	240 Rural res		COUNTY TAXABLE VALUE	0	0	65,300
Barton Connie J	Ogdensburg Csd 401200	21,700	TOWN TAXABLE VALUE	120,000		
729 Lovejoy Rd	# 705 MH 15000	120,000	SCHOOL TAXABLE VALUE	54,700		
Ogdensburg, NY 13669	FRNT 1003.00 DPTH		AG001 Ag Dist #1	.00 MT		
	ACRES 23.40 BANK8888830		FD029 Oswegatchie Fire Pro	120,000 TO M		
	EAST-0193452 NRTH-1695692					
	DEED BOOK 1999 PG-21919					
	FULL MARKET VALUE	120,000				

71.001-1-22	5379D Cr 6		Basic Star 41854	0		
Nichols Dennis	270 Mfg housing		COUNTY TAXABLE VALUE	20,400		
Nichols Amy	Heuvelton Centr 406404	10,400	TOWN TAXABLE VALUE	20,400		
5379 County Route 6 Trlr D	Re:Main Parcel	20,400	SCHOOL TAXABLE VALUE	0		
Ogdensburg, NY 13669-8300	71.001-1-9.11		AG001 Ag Dist #1	.00 MT		
	ACRES 7.70		FD029 Oswegatchie Fire Pro	20,400 TO M		
	EAST-0193333 NRTH-1691721					
	DEED BOOK 2005 PG-11501					
	FULL MARKET VALUE	20,400				

71.001-1-24	Lost Village Rd					
Royal-J-Acres, LLC	105 Vac farmland		COUNTY TAXABLE VALUE	7,700		
47 McGowan Rd	Heuvelton Centr 406404	7,700	TOWN TAXABLE VALUE	7,700		
Ogdensburg, NY 13669	FRNT 348.00 DPTH	7,700	SCHOOL TAXABLE VALUE	7,700		
	ACRES 15.50		AG001 Ag Dist #1	.00 MT		
	EAST-0197706 NRTH-1688655		FD029 Oswegatchie Fire Pro	7,700 TO M		
	DEED BOOK 2011 PG-18281					
	FULL MARKET VALUE	7,700				

71.001-2-2	364 McIntyre Rd					1- 43- 7
Day Arnold K	260 Seasonal res - WTRFNT		COUNTY TAXABLE VALUE	42,000		
Day Charlene A	Ogdensburg Csd 401200	27,800	TOWN TAXABLE VALUE	42,000		
483 County Route 30	Re:300'wf	42,000	SCHOOL TAXABLE VALUE	42,000		
Lisbon, NY 13658	FRNT 300.00 DPTH 135.00		FD029 Oswegatchie Fire Pro	42,000 TO M		
	EAST-0198746 NRTH-1695847					
	DEED BOOK 1998 PG-5332					
	FULL MARKET VALUE	42,000				

STATE OF NEW YORK
COUNTY - St Lawrence
TOWN - Oswegatchie
SWIS - 406489

2 0 1 6 T E N T A T I V E A S S E S S M E N T R O L L
T A X A B L E SECTION OF THE ROLL - 1

PAGE 510
VALUATION DATE-JUL 01, 2015
TAXABLE STATUS DATE-MAR 01, 2016

TAX MAP NUMBER SEQUENCE
UNIFORM PERCENT OF VALUE IS 100.00
UNIFORM PERCENT OF VALUE IS 100.00

TAX MAP PARCEL NUMBER	PROPERTY LOCATION & CLASS	ASSESSMENT	EXEMPTION CODE	COUNTY	TOWN	SCHOOL
CURRENT OWNERS NAME	SCHOOL DISTRICT	LAND	TAX DESCRIPTION	TAXABLE VALUE		
CURRENT OWNERS ADDRESS	PARCEL SIZE/GRID COORD	TOTAL	SPECIAL DISTRICTS	ACCOUNT NO.		
***** 71.001-2-3 *****						
372 McIntyre Rd						1- 56- 6
71.001-2-3	210 1 Family Res - WTRFNT		Enhanced S 41834	0	0	0 55,000
Lajoy Alfred	Ogdensburg Csd 401200	18,400	COUNTY TAXABLE VALUE		55,000	
Lajoy Yerden R	Re:100'wf	55,000	TOWN TAXABLE VALUE		55,000	
372 McIntyre Rd	FRNT 100.00 DPTH 155.00		SCHOOL TAXABLE VALUE		0	
Ogdensburg, NY 13669	BANK8888288		FD029 Oswegatchie Fire Pro		55,000	TO M
	EAST-0198618 NRTH-1695679					
	DEED BOOK 1037 PG-00817					
	FULL MARKET VALUE	55,000				
***** 71.001-2-5 *****						
380 McIntyre Rd						1- 42- 7
71.001-2-5	314 Rural vac<10 - WTRFNT		COUNTY TAXABLE VALUE		9,900	
LaJoy Alfred M	Ogdensburg Csd 401200	9,900	TOWN TAXABLE VALUE		9,900	
LaJoy Rosemary O	FRNT 50.00 DPTH 165.00	9,900	SCHOOL TAXABLE VALUE		9,900	
372 McIntyre Rd	EAST-0198553 NRTH-1695618		FD029 Oswegatchie Fire Pro		9,900	TO M
Ogdensburg, NY 13669	DEED BOOK 2004 PG-22090					
	FULL MARKET VALUE	9,900				
***** 71.001-2-6.1 *****						
420 McIntyre Rd						1- 58-14
71.001-2-6.1	270 Mfg housing - WTRFNT		Basic Star 41854	0	0	0 30,000
Adams John A (LC)	Ogdensburg Csd 401200	30,000	COUNTY TAXABLE VALUE		36,000	
420 McIntyre Rd	Re:Land Contract	36,000	TOWN TAXABLE VALUE		36,000	
Ogdensburg, NY 13669	301'wf		SCHOOL TAXABLE VALUE		6,000	
	Seasonal Mh		FD029 Oswegatchie Fire Pro		36,000	TO M
	FRNT 301.00 DPTH					
	ACRES 1.40					
	EAST-0198148 NRTH-1695260					
	DEED BOOK Land PG-Cont					
	FULL MARKET VALUE	36,000				
***** 71.001-2-7 *****						
422 McIntyre Rd						1- 34- 4
71.001-2-7	210 1 Family Res - WTRFNT		Basic Star 41854	0	0	0 30,000
Devins Andrew G	Ogdensburg Csd 401200	20,000	COUNTY TAXABLE VALUE		72,000	
Devins Penny L	Re:100'wf 2010sp53500	72,000	TOWN TAXABLE VALUE		72,000	
422 McIntyre Rd	FRNT 100.00 DPTH 200.00		SCHOOL TAXABLE VALUE		42,000	
Ogdensburg, NY 13669	BANK8888869		FD029 Oswegatchie Fire Pro		72,000	TO M
	EAST-0198004 NRTH-1695179					
	DEED BOOK 2014 PG-14004					
	FULL MARKET VALUE	72,000				
***** 71.001-2-8 *****						
416 McIntyre Rd						1- 34-4
71.001-2-8	314 Rural vac<10 - WTRFNT		COUNTY TAXABLE VALUE		13,600	
Cross Wayne F	Ogdensburg Csd 401200	13,600	TOWN TAXABLE VALUE		13,600	
823 Lake St	295'wf	13,600	SCHOOL TAXABLE VALUE		13,600	
Ogdensburg, NY 13669	FRNT 295.00 DPTH		FD029 Oswegatchie Fire Pro		13,600	TO M
	ACRES 1.40					
	EAST-0198409 NRTH-1695482					
	DEED BOOK 2014 PG-17080					
	FULL MARKET VALUE	13,600				

STATE OF NEW YORK
 COUNTY - St Lawrence
 TOWN - Oswegatchie
 SWIS - 406489

2 0 1 6 T E N T A T I V E A S S E S S M E N T R O L L
 T A X A B L E SECTION OF THE ROLL - 1

PAGE 511
 VALUATION DATE-JUL 01, 2015
 TAXABLE STATUS DATE-MAR 01, 2016

TAX MAP NUMBER SEQUENCE
 UNIFORM PERCENT OF VALUE IS 100.00
 UNIFORM PERCENT OF VALUE IS 100.00

TAX MAP PARCEL NUMBER	PROPERTY LOCATION & CLASS	ASSESSMENT	EXEMPTION CODE	COUNTY	TOWN	SCHOOL
CURRENT OWNERS NAME	SCHOOL DISTRICT	LAND	TAX DESCRIPTION	TAXABLE VALUE		
CURRENT OWNERS ADDRESS	PARCEL SIZE/GRID COORD	TOTAL	SPECIAL DISTRICTS	ACCOUNT NO.		

71.001-2-9.1	Bruyere Shr 322 Rural vac>10 - WTRFNT		COUNTY TAXABLE VALUE	28,000		
Bouche Richard T	Ogdensburg Csd 401200	28,000	TOWN TAXABLE VALUE	28,000		
Bouche-Hebert Susan	FRNT 207.00 DPTH	28,000	SCHOOL TAXABLE VALUE	28,000		
555 County Route 4	ACRES 55.70		AG002 Ag Dist #2	.00 MT		
Ogdensburg, NY 13669	EAST-0200459 NRTH-1694517		FD029 Oswegatchie Fire Pro	28,000 TO M		
	DEED BOOK 2000 PG-6236					
	FULL MARKET VALUE	28,000				

71.001-2-10.1	CR 4		COUNTY TAXABLE VALUE	18,000		
Bouche Richard T	Heuvelton Centr 406404	18,000	TOWN TAXABLE VALUE	18,000		
Bouche-Hebert Susan	Re:0398sp10500vac	18,000	SCHOOL TAXABLE VALUE	18,000		
555 County Route 4	ACRES 40.60		AG002 Ag Dist #2	.00 MT		
Ogdensburg, NY 13669	EAST-0202001 NRTH-1694112		FD029 Oswegatchie Fire Pro	18,000 TO M		
	DEED BOOK 1118 PG-935					
	FULL MARKET VALUE	18,000				

71.001-2-10.2	555 CR 4		Enhanced S 41834	0	0	65,300
Bouche Richard	Heuvelton Centr 406404	12,900	COUNTY TAXABLE VALUE	120,000		
Bouche-Hebert Susan	FRNT 238.00 DPTH	120,000	TOWN TAXABLE VALUE	120,000		
555 County Route 4	ACRES 2.40		SCHOOL TAXABLE VALUE	54,700		
Ogdensburg, NY 13669	EAST-0203416 NRTH-1692510		AG002 Ag Dist #2	.00 MT		
	DEED BOOK 2003 PG-16843		FD029 Oswegatchie Fire Pro	120,000 TO M		
	FULL MARKET VALUE	120,000				

71.001-2-11.1	531 CR 4		COUNTY TAXABLE VALUE	92,000		
Gagnon Victor J III	Heuvelton Centr 406404	26,100	TOWN TAXABLE VALUE	92,000		
531 County Route 4 Lot 2	ACRES 31.90 BANK8888288	92,000	SCHOOL TAXABLE VALUE	92,000		
Ogdensburg, NY 13669	EAST-0202779 NRTH-1692623		AG002 Ag Dist #2	.00 MT		
	DEED BOOK 2010 PG-7890		FD029 Oswegatchie Fire Pro	92,000 TO M		
	FULL MARKET VALUE	92,000				

71.001-2-11.2	533 CR 4		Basic Star 41854	0	0	30,000
Brothers Dawn	Heuvelton Centr 406404	12,700	COUNTY TAXABLE VALUE	60,000		
533 County Route 4	Re:DW	60,000	TOWN TAXABLE VALUE	60,000		
Ogdensburg, NY 13669	ACRES 2.00		SCHOOL TAXABLE VALUE	30,000		
	EAST-0203248 NRTH-1691905		AG002 Ag Dist #2	.00 MT		
	DEED BOOK 2003 PG-15625		FD029 Oswegatchie Fire Pro	60,000 TO M		
	FULL MARKET VALUE	60,000				

STATE OF NEW YORK
 COUNTY - St Lawrence
 TOWN - Oswegatchie
 SWIS - 406489

2 0 1 6 T E N T A T I V E A S S E S S M E N T R O L L
 T A X A B L E SECTION OF THE ROLL - 1

PAGE 512
 VALUATION DATE-JUL 01, 2015
 TAXABLE STATUS DATE-MAR 01, 2016

TAX MAP NUMBER SEQUENCE
 UNIFORM PERCENT OF VALUE IS 100.00
 UNIFORM PERCENT OF VALUE IS 100.00

TAX MAP PARCEL NUMBER	PROPERTY LOCATION & CLASS	ASSESSMENT	EXEMPTION CODE	COUNTY	TOWN	SCHOOL
CURRENT OWNERS NAME	SCHOOL DISTRICT	LAND	TAX DESCRIPTION	TAXABLE VALUE		
CURRENT OWNERS ADDRESS	PARCEL SIZE/GRID COORD	TOTAL	SPECIAL DISTRICTS			ACCOUNT NO.

531 Lot 1 CR 4				71.001-2-11.3		*****
71.001-2-11.3	270 Mfg housing		COUNTY TAXABLE VALUE	25,000		
Gagnon Victor III	Heuvelton Centr 406404	12,700	TOWN TAXABLE VALUE	25,000		
531 County Route 4 Lot 2	208x220x175x283	25,000	SCHOOL TAXABLE VALUE	25,000		
Ogdensburg, NY 13669	FRNT 208.00 DPTH 255.00		AG002 Ag Dist #2	.00 MT		
	ACRES 1.00 BANK8888288		FD029 Oswegatchie Fire Pro	25,000 TO M		
	EAST-0203161 NRTH-1691688					
	DEED BOOK 2008 PG-7242					
	FULL MARKET VALUE	25,000				

547 Cr 4				71.001-2-12		*****
71.001-2-12	210 1 Family Res		Basic Star 41854	0	0	1- 66- 5
Bracy Robert	Heuvelton Centr 406404	9,500	COUNTY TAXABLE VALUE	20,000	0	20,000
Bracy Cynthia	165x234	20,000	TOWN TAXABLE VALUE	20,000		
541 County Route 4	FRNT 165.00 DPTH 234.00		SCHOOL TAXABLE VALUE	0		
Ogdensburg, NY 13669	EAST-0203424 NRTH-1692167		AG002 Ag Dist #2	.00 MT		
	DEED BOOK 949 PG-00878		FD029 Oswegatchie Fire Pro	20,000 TO M		
	FULL MARKET VALUE	20,000				

541 CR 4				71.001-2-13		*****
71.001-2-13	312 Vac w/imprv		COUNTY TAXABLE VALUE	20,000		1- 66- 4
Bracy Robert	Heuvelton Centr 406404	9,400	TOWN TAXABLE VALUE	20,000		
Bracy Cynthia	100x201x216x234	20,000	SCHOOL TAXABLE VALUE	20,000		
541 County Route 4	FRNT 100.00 DPTH 218.00		AG002 Ag Dist #2	.00 MT		
Ogdensburg, NY 13669	EAST-0203350 NRTH-1692035		FD029 Oswegatchie Fire Pro	20,000 TO M		
	DEED BOOK 949 PG-00878					
	FULL MARKET VALUE	20,000				

503 Cr 4				71.001-2-14.11		*****
71.001-2-14.11	210 1 Family Res		Enhanced S 41834	0	0	1- 88-11
Barr Cheryl M	Heuvelton Centr 406404	19,100	COUNTY TAXABLE VALUE	45,000	0	45,000
Barr Thomas A	FRNT 187.00 DPTH	45,000	TOWN TAXABLE VALUE	45,000		
503 County Route 4	ACRES 14.90		SCHOOL TAXABLE VALUE	0		
Ogdensburg, NY 13669	EAST-0202375 NRTH-1692253		AG002 Ag Dist #2	.00 MT		
	DEED BOOK 2004 PG-7557		FD029 Oswegatchie Fire Pro	45,000 TO M		
	FULL MARKET VALUE	45,000				

493 Cr 4				71.001-2-15		*****
71.001-2-15	240 Rural res		VET COM C 41132	0	20,000	0
Wing Ford D Jr	Heuvelton Centr 406404	20,500	VET COM T 41133	0	0	15,000
493 County Route 4	Re:ranch W/att Gar	95,000	VET DIS T 41143	0	0	30,000
Ogdensburg, NY 13669	ACRES 17.70 BANK8888869		VET DIS C 41142	0	40,000	0
	EAST-0202168 NRTH-1692066		Basic Star 41854	0	0	30,000
	DEED BOOK 1999 PG-20348		COUNTY TAXABLE VALUE	35,000		
	FULL MARKET VALUE	95,000	TOWN TAXABLE VALUE	50,000		
			SCHOOL TAXABLE VALUE	65,000		
			AG002 Ag Dist #2	.00 MT		
			FD029 Oswegatchie Fire Pro	95,000 TO M		

STATE OF NEW YORK
COUNTY - St Lawrence
TOWN - Oswegatchie
SWIS - 406489

2 0 1 6 T E N T A T I V E A S S E S S M E N T R O L L
T A X A B L E SECTION OF THE ROLL - 1

PAGE 513
VALUATION DATE-JUL 01, 2015
TAXABLE STATUS DATE-MAR 01, 2016

TAX MAP NUMBER SEQUENCE
UNIFORM PERCENT OF VALUE IS 100.00
UNIFORM PERCENT OF VALUE IS 100.00

TAX MAP PARCEL NUMBER	PROPERTY LOCATION & CLASS	ASSESSMENT	EXEMPTION CODE	COUNTY	TOWN	SCHOOL
CURRENT OWNERS NAME	SCHOOL DISTRICT	LAND	TAX DESCRIPTION	TAXABLE VALUE		
CURRENT OWNERS ADDRESS	PARCEL SIZE/GRID COORD	TOTAL	SPECIAL DISTRICTS	ACCOUNT NO.		

71.001-2-16	489 Cr 4			71.001-2-16		*****
Moore Betty W	210 1 Family Res		Basic Star 41854	0	0	0 30,000
489 County Route 4	Heuvelton Centr 406404	12,200	COUNTY TAXABLE VALUE	90,000		
Ogdensburg, NY 13669	Re:Ranch W/att Gar	90,000	TOWN TAXABLE VALUE	90,000		
	278x368x93x323		SCHOOL TAXABLE VALUE	60,000		
	FRNT 278.00 DPTH		AG002 Ag Dist #2	.00 MT		
	ACRES 1.00		FD029 Oswegatchie Fire Pro	90,000 TO M		
	EAST-0202777 NRTH-1690968					
	DEED BOOK 2008 PG-18871					
	FULL MARKET VALUE	90,000				

71.001-2-19	511 Cr 4			71.001-2-19		*****
Ford Rodolfo Sr & Marva	210 1 Family Res		Basic Star 41854	0	0	0 30,000
Ford Rodolfo A Jr	Heuvelton Centr 406404	10,900	COUNTY TAXABLE VALUE	62,000		
511 County Route 4	FRNT 150.00 DPTH 215.00	62,000	TOWN TAXABLE VALUE	62,000		
Ogdensburg, NY 13669	EAST-0203095 NRTH-1691518		SCHOOL TAXABLE VALUE	32,000		
	DEED BOOK 2008 PG-16869		AG002 Ag Dist #2	.00 MT		
	FULL MARKET VALUE	62,000	FD029 Oswegatchie Fire Pro	62,000 TO M		

71.001-2-21	436 McIntyre Rd			71.001-2-21		*****
McDougal Francis	322 Rural vac>10 - WTRFNT		COUNTY TAXABLE VALUE	18,500		1- 89- 1.2
Scott Gary A	Ogdensburg Csd 401200	18,500	TOWN TAXABLE VALUE	18,500		
5028 State Highway 812	Re:Also See #71.001-2-31	18,500	SCHOOL TAXABLE VALUE	18,500		
Ogdensburg, NY 13669	Re:1012sp33000 Osw Rvr		AG002 Ag Dist #2	.00 MT		
	340'wf		FD029 Oswegatchie Fire Pro	18,500 TO M		
	FRNT 340.00 DPTH					
	ACRES 11.40					
	EAST-0198360 NRTH-1694978					
	DEED BOOK 2012 PG-17009					
	FULL MARKET VALUE	18,500				

71.001-2-22	Bruyere Shr			71.001-2-22		*****
McDougal Francis	322 Rural vac>10 - WTRFNT		COUNTY TAXABLE VALUE	18,500		1- 89- 1.3
Scott Gary A	Ogdensburg Csd 401200	18,500	TOWN TAXABLE VALUE	18,500		
5028 State Highway 812	Re:10/12sp11000 Osw Rvr	18,500	SCHOOL TAXABLE VALUE	18,500		
Ogdensburg, NY 13669	340'wf		AG002 Ag Dist #2	.00 MT		
	FRNT 340.00 DPTH		FD029 Oswegatchie Fire Pro	18,500 TO M		
	ACRES 11.60					
	EAST-0198619 NRTH-1694746					
	DEED BOOK 2012 PG-17008					
	FULL MARKET VALUE	18,500				

STATE OF NEW YORK
COUNTY - St Lawrence
TOWN - Oswegatchie
SWIS - 406489

2 0 1 6 T E N T A T I V E A S S E S S M E N T R O L L
T A X A B L E SECTION OF THE ROLL - 1

PAGE 514
VALUATION DATE-JUL 01, 2015
TAXABLE STATUS DATE-MAR 01, 2016

TAX MAP NUMBER SEQUENCE
UNIFORM PERCENT OF VALUE IS 100.00
UNIFORM PERCENT OF VALUE IS 100.00

TAX MAP PARCEL NUMBER	PROPERTY LOCATION & CLASS	ASSESSMENT	EXEMPTION CODE	COUNTY	TOWN	SCHOOL
CURRENT OWNERS NAME	SCHOOL DISTRICT	LAND	TAX DESCRIPTION	TAXABLE VALUE		
CURRENT OWNERS ADDRESS	PARCEL SIZE/GRID COORD	TOTAL	SPECIAL DISTRICTS	ACCOUNT NO.		

71.001-2-23	Bruyere Shr 322 Rural vac>10 - WTRFNT		COUNTY TAXABLE VALUE	20,000		1- 89- 1.2
Bouche Richard	Ogdensburg Csd 401200	20,000	TOWN TAXABLE VALUE	20,000		
Bouche Susan J	Re:1105sp6500vac	20,000	SCHOOL TAXABLE VALUE	20,000		
555 County Route 4	125'waterfront		AG002 Ag Dist #2	.00 MT		
Ogdensburg, NY 13669	FRNT 125.00 DPTH		FD029 Oswegatchie Fire Pro	20,000 TO M		
	ACRES 23.00					
	EAST-0200071 NRTH-1693663					
	DEED BOOK 2005 PG-19698					
	FULL MARKET VALUE	20,000				

71.001-2-24	Lee Dr/prvt 260 Seasonal res		COUNTY TAXABLE VALUE	27,000		1- 89- 1.3
Hawes Mark A	Ogdensburg Csd 401200	17,000	TOWN TAXABLE VALUE	27,000		
471 County Route 4	Re:0805sp8000vac	27,000	SCHOOL TAXABLE VALUE	27,000		
Ogdensburg, NY 13669-4328	FRNT 210.00 DPTH		AG002 Ag Dist #2	.00 MT		
	ACRES 12.60		FD029 Oswegatchie Fire Pro	27,000 TO M		
	EAST-0200452 NRTH-1692775					
	DEED BOOK 2007 PG-22416					
	FULL MARKET VALUE	27,000				

71.001-2-25	Lee Dr/prvt 323 Vacant rural		COUNTY TAXABLE VALUE	16,000		1- 89- 1.4
Harper Marnie E	Ogdensburg Csd 401200	16,000	TOWN TAXABLE VALUE	16,000		
853 County Route 4	ACRES 9.90	16,000	SCHOOL TAXABLE VALUE	16,000		
Ogdensburg, NY 13669-4318	EAST-0200551 NRTH-1692590		AG002 Ag Dist #2	.00 MT		
	DEED BOOK 2014 PG-1833		FD029 Oswegatchie Fire Pro	16,000 TO M		
	FULL MARKET VALUE	16,000				

71.001-2-26.2	Off Bruyere Shr 321 Abandoned ag		COUNTY TAXABLE VALUE	1,600		1-49-1.4
Bouche Richard T	Ogdensburg Csd 401200	1,600	TOWN TAXABLE VALUE	1,600		
Bouchey-Hebert Susan	ACRES 4.80	1,600	SCHOOL TAXABLE VALUE	1,600		
555 County Route 4	EAST-0199735 NRTH-1695079		AG002 Ag Dist #2	.00 MT		
Ogdensburg, NY 13669	DEED BOOK 2000 PG-6236		FD029 Oswegatchie Fire Pro	1,600 TO M		
	FULL MARKET VALUE	1,600				

71.001-2-26.11	Bruyere Shr 314 Rural vac<10 - WTRFNT		COUNTY TAXABLE VALUE	16,000		1- 89- 1.4
Grabowski Donald F	Ogdensburg Csd 401200	16,000	TOWN TAXABLE VALUE	16,000		
Grabowski Jody	FRNT 125.00 DPTH	16,000	SCHOOL TAXABLE VALUE	16,000		
2113 E Schulman Ave Lot 76	ACRES 9.40		AG002 Ag Dist #2	.00 MT		
Garden City, KS 67846-9014	EAST-0199016 NRTH-1694367		FD029 Oswegatchie Fire Pro	16,000 TO M		
	DEED BOOK 995 PG-00158					
	FULL MARKET VALUE	16,000				

STATE OF NEW YORK
COUNTY - St Lawrence
TOWN - Oswegatchie
SWIS - 406489

2 0 1 6 T E N T A T I V E A S S E S S M E N T R O L L
T A X A B L E SECTION OF THE ROLL - 1

PAGE 515
VALUATION DATE-JUL 01, 2015
TAXABLE STATUS DATE-MAR 01, 2016

TAX MAP NUMBER SEQUENCE
UNIFORM PERCENT OF VALUE IS 100.00
UNIFORM PERCENT OF VALUE IS 100.00

TAX MAP PARCEL NUMBER	PROPERTY LOCATION & CLASS	ASSESSMENT	EXEMPTION CODE	COUNTY	TOWN	SCHOOL
CURRENT OWNERS NAME	SCHOOL DISTRICT	LAND	TAX DESCRIPTION	TAXABLE VALUE		
CURRENT OWNERS ADDRESS	PARCEL SIZE/GRID COORD	TOTAL	SPECIAL DISTRICTS	ACCOUNT NO.		

71.001-2-27 *****						
424 McIntyre Rd						
71.001-2-27	314 Rural vac<10 - WTRFNT		COUNTY TAXABLE VALUE	15,000		
Spears Ronald E	Ogdensburg Csd 401200	15,000	TOWN TAXABLE VALUE	15,000		
Spears Diane	Re:1299sp8500vac	15,000	SCHOOL TAXABLE VALUE	15,000		
25 McIntyre Rd	FRNT 800.00 DPTH		AG002 Ag Dist #2	.00	MT	
Ogdensburg, NY 13669	ACRES 7.00		FD029 Oswegatchie Fire Pro	15,000	TO	M
	EAST-0198483 NRTH-1695335					
	DEED BOOK 2001 PG-3145					
	FULL MARKET VALUE	15,000				

71.001-2-28.2 *****						
Bruyere Shr						
71.001-2-28.2	322 Rural vac>10 - WTRFNT		COUNTY TAXABLE VALUE	16,200		
Butchko Joseph	Ogdensburg Csd 401200	16,200	TOWN TAXABLE VALUE	16,200		
216 High Point Dr	330wf	16,200	SCHOOL TAXABLE VALUE	16,200		
Saylorsburg, PA 18353-8002	FRNT 330.00 DPTH		AG002 Ag Dist #2	.00	MT	
	ACRES 10.00		FD029 Oswegatchie Fire Pro	16,200	TO	M
	EAST-0198732 NRTH-1694459					
	DEED BOOK 1021 PG-00157					
	FULL MARKET VALUE	16,200				

71.001-2-29 *****						
Bruyere Shr						
71.001-2-29	322 Rural vac>10 - WTRFNT		COUNTY TAXABLE VALUE	28,700		
Bouchey Richard T	Ogdensburg Csd 401200	28,700	TOWN TAXABLE VALUE	28,700		
Bouchey-Hebert Susan	FRNT 960.00 DPTH	28,700	SCHOOL TAXABLE VALUE	28,700		
555 County Route 4	ACRES 48.50		AG002 Ag Dist #2	.00	MT	
Ogdensburg, NY 13669	EAST-0199386 NRTH-1693193		FD029 Oswegatchie Fire Pro	28,700	TO	M
	DEED BOOK 2000 PG-6236					
	FULL MARKET VALUE	28,700				

71.001-2-30 *****						
350 McIntyre Rd						
71.001-2-30	270 Mfg housing - WTRFNT		Basic Star 41854	0	0	1- 72-11.1
Ponko Stephen C	Ogdensburg Csd 401200	31,000	COUNTY TAXABLE VALUE	50,000		30,000
350 McIntyre Rd	400x150x354x150	50,000	TOWN TAXABLE VALUE	50,000		
Ogdensburg, NY 13669-4309	FRNT 400.00 DPTH		SCHOOL TAXABLE VALUE	20,000		
	ACRES 1.30		FD029 Oswegatchie Fire Pro	50,000	TO	M
	EAST-0198925 NRTH-1696154					
	DEED BOOK 1080 PG-1092					
	FULL MARKET VALUE	50,000				

71.001-2-31 *****						
Bruyere Shr						
71.001-2-31	321 Abandoned ag		COUNTY TAXABLE VALUE	1,200		
McDougal Francis	Ogdensburg Csd 401200	1,200	TOWN TAXABLE VALUE	1,200		
Scott Gary A	Re:Road Access	1,200	SCHOOL TAXABLE VALUE	1,200		
5028 State Highway 812	For #71.001-2-21		FD029 Oswegatchie Fire Pro	1,200	TO	M
Ogdensburg, NY 13669	ACRES 1.40					
	EAST-0199072 NRTH-1696387					
	DEED BOOK 2012 PG-17009					
	FULL MARKET VALUE	1,200				

STATE OF NEW YORK
 COUNTY - St Lawrence
 TOWN - Oswegatchie
 SWIS - 406489

2 0 1 6 T E N T A T I V E A S S E S S M E N T R O L L
 T A X A B L E SECTION OF THE ROLL - 1

PAGE 516
 VALUATION DATE-JUL 01, 2015
 TAXABLE STATUS DATE-MAR 01, 2016

TAX MAP NUMBER SEQUENCE
 UNIFORM PERCENT OF VALUE IS 100.00
 UNIFORM PERCENT OF VALUE IS 100.00

TAX MAP PARCEL NUMBER	PROPERTY LOCATION & CLASS	ASSESSMENT	EXEMPTION CODE	COUNTY	TOWN	SCHOOL
CURRENT OWNERS NAME	SCHOOL DISTRICT	LAND	TAX DESCRIPTION	TAXABLE VALUE		
CURRENT OWNERS ADDRESS	PARCEL SIZE/GRID COORD	TOTAL	SPECIAL DISTRICTS			ACCOUNT NO.

71.001-2-32	Mcintyre Rd			71.001-2-32		*****
Knollwood Farm, LLC	105 Vac farmland		Ag Distric 41720	0	0	0
322 Wood Rd	Ogdensburg Csd 401200	14,000	COUNTY TAXABLE VALUE		14,000	
Lisbon, NY 13658	ACRES 28.60 BANK9999985	14,000	TOWN TAXABLE VALUE		14,000	
	EAST-0199457 NRTH-1695979		SCHOOL TAXABLE VALUE		14,000	
	DEED BOOK 2008 PG-4817		AG002 Ag Dist #2		.00 MT	
MAY BE SUBJECT TO PAYMENT	FULL MARKET VALUE	14,000	FD029 Oswegatchie Fire Pro		14,000 TO M	
UNDER AGDIST LAW TIL 2020						

71.001-2-33	Off Cr 4			71.001-2-33		*****
Mills Ronald W (Etal)	321 Abandoned ag		COUNTY TAXABLE VALUE		6,500	
% Ronald S Mills	Heuvelton Centr 406404	6,500	TOWN TAXABLE VALUE		6,500	
90 Delaney Rd	Re:access From Delaney Rd	6,500	SCHOOL TAXABLE VALUE		6,500	
Ogdensburg, NY 13669	for #59.003-2-8.11		AG002 Ag Dist #2		.00 MT	
	ACRES 20.00		FD029 Oswegatchie Fire Pro		6,500 TO M	
	EAST-0204039 NRTH-1695581					
	DEED BOOK 1093 PG-139					
	FULL MARKET VALUE	6,500				

71.001-2-34	579B Cr 4			71.001-2-34		*****
Royal-J-Acres, LLC	120 Field crops		Silo 42100	0	5,000	5,000 5,000
58 McGowan Rd	Heuvelton Centr 406404	60,000	COUNTY TAXABLE VALUE		83,000	
Ogdensburg, NY 13669	Re:Part of Farm	88,000	TOWN TAXABLE VALUE		83,000	
	ACRES 143.80		SCHOOL TAXABLE VALUE		83,000	
	EAST-0203384 NRTH-1694105		AG002 Ag Dist #2		.00 MT	
	DEED BOOK 2000 PG-7156		FD029 Oswegatchie Fire Pro		83,000 TO M	
	FULL MARKET VALUE	88,000	5,000 EX			

71.001-2-35	579A Cr 4			71.001-2-35		*****
Pierce Matthew D	210 1 Family Res		COUNTY TAXABLE VALUE		215,000	1- 84- 8
Pierce Allyse P	Heuvelton Centr 406404	13,000	TOWN TAXABLE VALUE		215,000	
579A County Route 4	ACRES 2.60	215,000	SCHOOL TAXABLE VALUE		215,000	
Ogdensburg, NY 13669	EAST-0204065 NRTH-1693045		AG002 Ag Dist #2		.00 MT	
	DEED BOOK 2014 PG-17864		FD029 Oswegatchie Fire Pro		215,000 TO M	
	FULL MARKET VALUE	215,000				

71.001-3-1.23	3 Eel Weir Dr/prvt			71.001-3-1.23		*****
Mauro Joseph G III	260 Seasonal res - WTRFNT		COUNTY TAXABLE VALUE		65,000	
Mauro Marcella	Heuvelton Centr 406404	26,800	TOWN TAXABLE VALUE		65,000	
8192 Shadybush Ln	Re:Cottage w/205'wf	65,000	SCHOOL TAXABLE VALUE		65,000	
Clay, NY 13041	Re:0608sp60000		AG001 Ag Dist #1		.00 MT	
	FRNT 205.00 DPTH		FD029 Oswegatchie Fire Pro		65,000 TO M	
	ACRES 2.00 BANK8888830					
	EAST-0201614 NRTH-1690110					
	DEED BOOK 2008 PG-10408					
	FULL MARKET VALUE	65,000				

STATE OF NEW YORK
COUNTY - St Lawrence
TOWN - Oswegatchie
SWIS - 406489

2 0 1 6 T E N T A T I V E A S S E S S M E N T R O L L
T A X A B L E SECTION OF THE ROLL - 1

PAGE 517
VALUATION DATE-JUL 01, 2015
TAXABLE STATUS DATE-MAR 01, 2016

TAX MAP NUMBER SEQUENCE
UNIFORM PERCENT OF VALUE IS 100.00
UNIFORM PERCENT OF VALUE IS 100.00

TAX MAP PARCEL NUMBER	PROPERTY LOCATION & CLASS	ASSESSMENT	EXEMPTION CODE	COUNTY	TOWN	SCHOOL
CURRENT OWNERS NAME	SCHOOL DISTRICT	LAND	TAX DESCRIPTION	TAXABLE VALUE		
CURRENT OWNERS ADDRESS	PARCEL SIZE/GRID COORD	TOTAL	SPECIAL DISTRICTS	ACCOUNT NO.		

71.001-3-1.212	6 Howes Pine View Dr/prvt 210 1 Family Res - WTRFNT		Basic Star 41854	0	0	0 30,000
Carkner Thomas E	Heuvelton Centr 406404	22,500	COUNTY TAXABLE VALUE			170,000
Carkner Michelle M	Re:'98 D.W. 28'X74'	170,000	TOWN TAXABLE VALUE			170,000
6 Howes Pine View Dr	05sp158000/08sp167000		SCHOOL TAXABLE VALUE			140,000
Ogdensburg, NY 13669-5333	273'wf		AG001 Ag Dist #1			.00 MT
	ACRES 5.80		FD029 Oswegatchie Fire Pro			170,000 TO M
	EAST-0201170 NRTH-1690258					
	DEED BOOK 2015 PG-14864					
	FULL MARKET VALUE	170,000				

71.001-3-14.112	16 Howes Pine View Dr/prvt 210 1 Family Res - WTRFNT		COUNTY TAXABLE VALUE			330,000
Doyle Donna	Heuvelton Centr 406404	44,200	TOWN TAXABLE VALUE			330,000
16 Howes Pine View Dr	Re:337x897x470'wfx920	330,000	SCHOOL TAXABLE VALUE			330,000
Ogdensburg, NY 13669-5333	FRNT 470.00 DPTH		AG001 Ag Dist #1			.00 MT
	ACRES 6.10		FD029 Oswegatchie Fire Pro			330,000 TO M
	EAST-0200318 NRTH-1690405					
	DEED BOOK 2008 PG-20879					
	FULL MARKET VALUE	330,000				

71.001-3-14.113	20 Howes Pine View Dr/prvt 322 Rural vac>10 - WTRFNT		COUNTY TAXABLE VALUE			45,000
Sutton Connor G	Heuvelton Centr 406404	45,000	TOWN TAXABLE VALUE			45,000
Sutton Kristen E	Re:286x220x1650'wfx897	45,000	SCHOOL TAXABLE VALUE			45,000
411 New York Ave	FRNT 1650.00 DPTH		AG001 Ag Dist #1			.00 MT
Ogdensburg, NY 13669	ACRES 10.40		FD029 Oswegatchie Fire Pro			45,000 TO M
	EAST-0199809 NRTH-1690379					
	DEED BOOK 2012 PG-20741					
	FULL MARKET VALUE	45,000				

71.001-3-14.114	295 CR 4 210 1 Family Res		Basic Star 41854	0	0	0 30,000
Martin Garry L	Heuvelton Centr 406404	14,100	COUNTY TAXABLE VALUE			100,000
295 County Route 4	Re:1209sp91500	100,000	TOWN TAXABLE VALUE			100,000
Ogdensburg, NY 13669	ACRES 4.90		SCHOOL TAXABLE VALUE			70,000
	EAST-0200725 NRTH-1688598		AG001 Ag Dist #1			.00 MT
	DEED BOOK 2009 PG-20956		FD029 Oswegatchie Fire Pro			100,000 TO M
	FULL MARKET VALUE	100,000				

STATE OF NEW YORK
COUNTY - St Lawrence
TOWN - Oswegatchie
SWIS - 406489

2 0 1 6 T E N T A T I V E A S S E S S M E N T R O L L
T A X A B L E SECTION OF THE ROLL - 1

PAGE 518
VALUATION DATE-JUL 01, 2015
TAXABLE STATUS DATE-MAR 01, 2016

TAX MAP NUMBER SEQUENCE
UNIFORM PERCENT OF VALUE IS 100.00
UNIFORM PERCENT OF VALUE IS 100.00

TAX MAP PARCEL NUMBER	PROPERTY LOCATION & CLASS	ASSESSMENT	EXEMPTION CODE	COUNTY	TOWN	SCHOOL
CURRENT OWNERS NAME	SCHOOL DISTRICT	LAND	TAX DESCRIPTION	TAXABLE VALUE		
CURRENT OWNERS ADDRESS	PARCEL SIZE/GRID COORD	TOTAL	SPECIAL DISTRICTS	ACCOUNT NO.		

71.001-3-15.121	26 Howes Pine View Dr/prvt 210 1 Family Res - WTRFNT		Basic Star 41854	0	0	0 30,000
Smith Robert J	Heuvelton Centr 406404	60,000	COUNTY TAXABLE VALUE	300,000		
Smith Debra L	ACRES 18.60	300,000	TOWN TAXABLE VALUE	300,000		
26 Howes Pine View Dr	EAST-0198995 NRTH-1690037		SCHOOL TAXABLE VALUE	270,000		
Ogdensburg, NY 13669	DEED BOOK 2016 PG-1112		AG001 Ag Dist #1	.00 MT		
	FULL MARKET VALUE	300,000	FD029 Oswegatchie Fire Pro	300,000 TO M		
PRIOR OWNER ON 3/01/2016 Smith Robert J *****						
71.001-3-16	Howes Pine View Dr/Prvt 322 Rural vac>10 - WTRFNT		COUNTY TAXABLE VALUE	60,000		
Perrier Luc	Heuvelton Centr 406404	60,000	TOWN TAXABLE VALUE	60,000		
Matte Johanne	Re:0903sp60000vacwf	60,000	SCHOOL TAXABLE VALUE	60,000		
508 Franklin St	550'wf		AG001 Ag Dist #1	.00 MT		
Ogdensburg, NY 13669	FRNT 550.00 DPTH		FD029 Oswegatchie Fire Pro	60,000 TO M		
	ACRES 10.80					
	EAST-0200738 NRTH-1690334					
	DEED BOOK 2003 PG-22071					
	FULL MARKET VALUE	60,000				

71.001-3-17	5 Eel Weir Dr/prvt 210 1 Family Res - WTRFNT		Basic Star 41854	0	0	0 30,000
LaVarnway Edward A	Heuvelton Centr 406404	29,100	COUNTY TAXABLE VALUE	250,000		
Cross Karan M	Re:Modern 2.0 Sty W/det	250,000	TOWN TAXABLE VALUE	250,000		
5 Eel Weir Dr	Gar 1004sp204900		SCHOOL TAXABLE VALUE	220,000		
Ogdensburg, NY 13669	FRNT 212.00 DPTH		AG001 Ag Dist #1	.00 MT		
	ACRES 6.20		FD029 Oswegatchie Fire Pro	250,000 TO M		
	EAST-0201313 NRTH-1690023					
	DEED BOOK 2004 PG-19066					
	FULL MARKET VALUE	250,000				

71.001-3-18	23 Howes Pine View Dr/prvt 312 Vac w/imprv - WTRFNT		COUNTY TAXABLE VALUE	93,000		
Howes Gerald A	Heuvelton Centr 406404	90,000	TOWN TAXABLE VALUE	93,000		
250 Lee Rd	Re:Rvr Ft On Osweg Rvr	93,000	SCHOOL TAXABLE VALUE	93,000		
Ogdensburg, NY 13669	ACRES 174.90		AG001 Ag Dist #1	.00 MT		
	EAST-0199745 NRTH-1689319		FD029 Oswegatchie Fire Pro	93,000 TO M		
	DEED BOOK 1044 PG-680					
	FULL MARKET VALUE	93,000				

STATE OF NEW YORK
 COUNTY - St Lawrence
 TOWN - Oswegatchie
 SWIS - 406489

2 0 1 6 T E N T A T I V E A S S E S S M E N T R O L L
 T A X A B L E SECTION OF THE ROLL - 1

PAGE 519
 VALUATION DATE-JUL 01, 2015
 TAXABLE STATUS DATE-MAR 01, 2016

TAX MAP NUMBER SEQUENCE
 UNIFORM PERCENT OF VALUE IS 100.00
 UNIFORM PERCENT OF VALUE IS 100.00

TAX MAP PARCEL NUMBER	PROPERTY LOCATION & CLASS	ASSESSMENT	EXEMPTION CODE-----	COUNTY-----	TOWN-----	SCHOOL
CURRENT OWNERS NAME	SCHOOL DISTRICT	LAND	TAX DESCRIPTION	TAXABLE VALUE		
CURRENT OWNERS ADDRESS	PARCEL SIZE/GRID COORD	TOTAL	SPECIAL DISTRICTS			ACCOUNT NO.
***** 71.001-3-19 *****						
1 Howes Pine View Dr/prvt	210 1 Family Res		Basic Star 41854	0	0	0 30,000
71.001-3-19	Heuvelton Centr 406404	18,200	COUNTY TAXABLE VALUE		224,500	
Calton Kenneth	FRNT 645.00 DPTH	224,500	TOWN TAXABLE VALUE		224,500	
Calton Karen	ACRES 7.50		SCHOOL TAXABLE VALUE		194,500	
1 Howes Pine View Dr	EAST-0201323 NRTH-1689166		AG001 Ag Dist #1		.00 MT	
Ogdensburg, NY 13669	DEED BOOK 2015 PG-15510		FD029 Oswegatchie Fire Pro		224,500 TO M	
	FULL MARKET VALUE	224,500				
***** 71.001-4-1.11 *****						
Cr 4	105 Vac farmland		COUNTY TAXABLE VALUE		22,100	1- 63-13
71.001-4-1.11	Heuvelton Centr 406404	22,100	TOWN TAXABLE VALUE		22,100	
Royal-J-Acres, LLC	Re:0999sp18000vac	22,100	SCHOOL TAXABLE VALUE		22,100	
58 McGowan Rd	Also 2000/7156 & 2010/611		AG002 Ag Dist #2		.00 MT	
Ogdensburg, NY 13669	ACRES 48.90		FD029 Oswegatchie Fire Pro		22,100 TO M	
	EAST-0203756 NRTH-1691049					
	DEED BOOK 2000 PG-7156					
	FULL MARKET VALUE	22,100				
***** 71.001-4-2 *****						
72,73 Lee Dr/prvt	270 Mfg housing - WTRFNT		COUNTY TAXABLE VALUE		50,000	
71.001-4-2	Heuvelton Centr 406404	22,600	TOWN TAXABLE VALUE		50,000	
Halladay Gary	95'wf 2010sp35000	50,000	SCHOOL TAXABLE VALUE		50,000	
Halladay Sally	ACRES 6.40		AG002 Ag Dist #2		.00 MT	
248 Yankee Street Rd	EAST-0200326 NRTH-1692016		FD029 Oswegatchie Fire Pro		50,000 TO M	
Hammond, NY 13646	DEED BOOK 2010 PG-8423					
	FULL MARKET VALUE	50,000				
***** 71.001-4-3 *****						
75 Lee Dr/prvt	270 Mfg housing - WTRFNT		COUNTY TAXABLE VALUE		50,000	
71.001-4-3	Heuvelton Centr 406404	28,200	TOWN TAXABLE VALUE		50,000	
Badlam Edward F Jr (LU)	Seas Mh W/2.0 Sty Det Gar	50,000	SCHOOL TAXABLE VALUE		50,000	
510 Ogden St	200'wf		AG002 Ag Dist #2		.00 MT	
Ogdensburg, NY 13669	ACRES 5.40		FD029 Oswegatchie Fire Pro		50,000 TO M	
	EAST-0200121 NRTH-1692012					
	DEED BOOK 2013 PG-12330					
	FULL MARKET VALUE	50,000				
***** 71.001-4-4.2 *****						
71 Lee Dr/prvt	240 Rural res - WTRFNT		Enhanced S 41834	0	0	0 65,300
71.001-4-4.2	Heuvelton Centr 406404	50,000	COUNTY TAXABLE VALUE		70,000	
Vest Owen	Re:0899sp20000vacwf	70,000	TOWN TAXABLE VALUE		70,000	
PO Box 511	637'wf		SCHOOL TAXABLE VALUE		4,700	
Ogdensburg, NY 13669	ACRES 14.80		AG002 Ag Dist #2		.00 MT	
	EAST-0200738 NRTH-1692136		FD029 Oswegatchie Fire Pro		70,000 TO M	
	DEED BOOK 1999 PG-16667					
	FULL MARKET VALUE	70,000				

STATE OF NEW YORK
 COUNTY - St Lawrence
 TOWN - Oswegatchie
 SWIS - 406489

2 0 1 6 T E N T A T I V E A S S E S S M E N T R O L L
 T A X A B L E SECTION OF THE ROLL - 1

PAGE 520
 VALUATION DATE-JUL 01, 2015
 TAXABLE STATUS DATE-MAR 01, 2016

TAX MAP NUMBER SEQUENCE
 UNIFORM PERCENT OF VALUE IS 100.00
 UNIFORM PERCENT OF VALUE IS 100.00

TAX MAP PARCEL NUMBER	PROPERTY LOCATION & CLASS	ASSESSMENT	EXEMPTION CODE	COUNTY	TOWN	SCHOOL
CURRENT OWNERS NAME	SCHOOL DISTRICT	LAND	TAX DESCRIPTION	TAXABLE VALUE		
CURRENT OWNERS ADDRESS	PARCEL SIZE/GRID COORD	TOTAL	SPECIAL DISTRICTS	ACCOUNT NO.		

71.001-4-4.11	69 Lee Dr/prvt			71.001-4-4.11	*****	
Gardner Gordon G Sr	312 Vac w/imprv - WTRFNT		COUNTY TAXABLE VALUE	30,000		
Gardner Gordon G Jr	Heuvelton Centr 406404	26,900	TOWN TAXABLE VALUE	30,000		
775 County Road 27	32001sp12000vacwf	30,000	SCHOOL TAXABLE VALUE	30,000		
Clifton Springs, NY 14432	Re:530'wf		AG002 Ag Dist #2	.00 MT		
	ACRES 15.00		FD029 Oswegatchie Fire Pro	30,000 TO M		
	EAST-0201147 NRTH-1692025					
	DEED BOOK 2007 PG-10004					
	FULL MARKET VALUE	30,000				

71.001-4-5.1	65 Lee Dr/prvt			71.001-4-5.1	*****	
Bedford Trina	210 1 Family Res - WTRFNT		Basic Star 41854	0	0	30,000
PO Box 1132	Heuvelton Centr 406404	29,500	COUNTY TAXABLE VALUE	157,000		
Ogdensburg, NY 13669	Re:Modern 1.5 Sty W/att	157,000	TOWN TAXABLE VALUE	157,000		
	Gar		SCHOOL TAXABLE VALUE	127,000		
	218'wf		AG002 Ag Dist #2	.00 MT		
	ACRES 5.90 BANK8888869		FD029 Oswegatchie Fire Pro	157,000 TO M		
	EAST-0201462 NRTH-1691804					
	DEED BOOK 2006 PG-22531					
	FULL MARKET VALUE	157,000				

71.001-4-6	55 Lee Dr/prvt			71.001-4-6	*****	
Hasty Irl	270 Mfg housing - WTRFNT		Basic Star 41854	0	0	30,000
Hasty Cynthia	Heuvelton Centr 406404	30,100	COUNTY TAXABLE VALUE	53,000		
53 Lee Dr	231'ff 0506sp35000	53,000	TOWN TAXABLE VALUE	53,000		
Ogdensburg, NY 13669	ACRES 5.60		SCHOOL TAXABLE VALUE	23,000		
	EAST-0201617 NRTH-1691662		AG002 Ag Dist #2	.00 MT		
	DEED BOOK 2006 PG-12579		FD029 Oswegatchie Fire Pro	53,000 TO M		
	FULL MARKET VALUE	53,000				

71.001-4-7	51 Lee Dr/prvt			71.001-4-7	*****	
Breyette Gerard A	270 Mfg housing - WTRFNT		COUNTY TAXABLE VALUE	41,000		
Breyette Charlene E	Heuvelton Centr 406404	29,500	TOWN TAXABLE VALUE	41,000		
45 Lee Dr	FRNT 225.00 DPTH	41,000	SCHOOL TAXABLE VALUE	41,000		
Ogdensburg, NY 13669-9803	ACRES 5.10		AG002 Ag Dist #2	.00 MT		
	EAST-0201772 NRTH-1691514		FD029 Oswegatchie Fire Pro	41,000 TO M		
	DEED BOOK 1999 PG-3776					
	FULL MARKET VALUE	41,000				

STATE OF NEW YORK
COUNTY - St Lawrence
TOWN - Oswegatchie
SWIS - 406489

2 0 1 6 T E N T A T I V E A S S E S S M E N T R O L L
T A X A B L E SECTION OF THE ROLL - 1

PAGE 521
VALUATION DATE-JUL 01, 2015
TAXABLE STATUS DATE-MAR 01, 2016

TAX MAP NUMBER SEQUENCE
UNIFORM PERCENT OF VALUE IS 100.00
UNIFORM PERCENT OF VALUE IS 100.00

TAX MAP PARCEL NUMBER	PROPERTY LOCATION & CLASS	ASSESSMENT	EXEMPTION CODE	COUNTY	TOWN	SCHOOL
CURRENT OWNERS NAME	SCHOOL DISTRICT	LAND	TAX DESCRIPTION	TAXABLE VALUE		
CURRENT OWNERS ADDRESS	PARCEL SIZE/GRID COORD	TOTAL	SPECIAL DISTRICTS			ACCOUNT NO.
***** 71.001-4-8 *****						
45,46	Lee Dr/prvt					
71.001-4-8	271 Mfg housings - WTRFNT		VET WAR C 41122	0	9,000	0
Breyette Carlene E	Heuvelton Centr 406404	31,200	VET WAR T 41123	0	0	9,000
45 Lee Dr	Re:two M.h.'s	60,000	VET COM C 41132	0	15,000	0
Ogdensburg, NY 13669-9803	FRNT 252.00 DPTH		VET COM T 41133	0	0	15,000
	ACRES 5.30		Enhanced S 41834	0	0	0
	EAST-0201931 NRTH-1691337		COUNTY TAXABLE VALUE		36,000	
	DEED BOOK 1999 PG-3776		TOWN TAXABLE VALUE		36,000	
	FULL MARKET VALUE	60,000	SCHOOL TAXABLE VALUE		0	
			AG002 Ag Dist #2		.00 MT	
			FD029 Oswegatchie Fire Pro		60,000 TO M	
***** 71.001-4-9 *****						
23	Lee Dr/prvt					
71.001-4-9	270 Mfg housing - WTRFNT		COUNTY TAXABLE VALUE		57,000	
Hoyt Michael & Terri	Heuvelton Centr 406404	26,600	TOWN TAXABLE VALUE		57,000	
Hoyt Kevin J	Re:09/12sp59900	57,000	SCHOOL TAXABLE VALUE		57,000	
673 Martin Rd	201'wF		AG002 Ag Dist #2		.00 MT	
Hamlin, NY 14464	FRNT 201.00 DPTH 240.00		FD029 Oswegatchie Fire Pro		57,000 TO M	
	ACRES 1.10 BANK8888869					
	EAST-0202078 NRTH-1690706					
	DEED BOOK 2012 PG-15469					
	FULL MARKET VALUE	57,000				
***** 71.001-4-10 *****						
19	Lee Dr/prvt					
71.001-4-10	210 1 Family Res - WTRFNT		Basic Star 41854	0	0	30,000
Polniak Mary Ellen	Heuvelton Centr 406404	26,600	COUNTY TAXABLE VALUE		100,000	
19 Lee Dr	Re:09/12sp92500	100,000	TOWN TAXABLE VALUE		100,000	
Ogdensburg, NY 13669	FRNT 200.00 DPTH 235.00		SCHOOL TAXABLE VALUE		70,000	
	ACRES 1.10 BANK8888869		AG002 Ag Dist #2		.00 MT	
	EAST-0202234 NRTH-1690575		FD029 Oswegatchie Fire Pro		100,000 TO M	
	DEED BOOK 2012 PG-15255					
	FULL MARKET VALUE	100,000				
***** 71.001-4-11 *****						
463	Cr 4					1-51-2
71.001-4-11	270 Mfg housing		COUNTY TAXABLE VALUE		45,000	
Hawes Mark A	Heuvelton Centr 406404	24,600	TOWN TAXABLE VALUE		45,000	
471 County Route 4	Re:RVR FRT 169'	45,000	SCHOOL TAXABLE VALUE		45,000	
Ogdensburg, NY 13669-4328	FRNT 275.00 DPTH 171.00		AG002 Ag Dist #2		.00 MT	
	ACRES 1.00		FD029 Oswegatchie Fire Pro		45,000 TO M	
	EAST-0202507 NRTH-1690357					
	DEED BOOK 2007 PG-22419					
	FULL MARKET VALUE	45,000				

STATE OF NEW YORK
COUNTY - St Lawrence
TOWN - Oswegatchie
SWIS - 406489

2 0 1 6 T E N T A T I V E A S S E S S M E N T R O L L
T A X A B L E SECTION OF THE ROLL - 1

PAGE 522
VALUATION DATE-JUL 01, 2015
TAXABLE STATUS DATE-MAR 01, 2016

TAX MAP NUMBER SEQUENCE
UNIFORM PERCENT OF VALUE IS 100.00
UNIFORM PERCENT OF VALUE IS 100.00

TAX MAP PARCEL NUMBER	PROPERTY LOCATION & CLASS	ASSESSMENT	EXEMPTION CODE	COUNTY	TOWN	SCHOOL
CURRENT OWNERS NAME	SCHOOL DISTRICT	LAND	TAX DESCRIPTION	TAXABLE VALUE		
CURRENT OWNERS ADDRESS	PARCEL SIZE/GRID COORD	TOTAL	SPECIAL DISTRICTS			ACCOUNT NO.

71.001-4-12	462 Cr 4					71.001-4-12
71.001-4-12	220 2 Family Res		COUNTY TAXABLE VALUE	42,000		
McCarthy Kevin Mark Jr	Heuvelton Centr 406404	12,300	TOWN TAXABLE VALUE	42,000		
462 County Route 4 Apt 1	Re:old Sty 2.0 Sty	42,000	SCHOOL TAXABLE VALUE	42,000		
Ogdensburg, NY 13669-5345	0994sp27500		AG002 Ag Dist #2	.00 MT		
	ACRES 1.30		FD029 Oswegatchie Fire Pro	42,000 TO M		
	EAST-0202825 NRTH-1690293					
	DEED BOOK 2003 PG-7620					
	FULL MARKET VALUE	42,000				

71.001-4-13	480 Cr 4					71.001-4-13
71.001-4-13	210 1 Family Res		Basic Star 41854	0		1-63-13
Burwell Barbara J	Heuvelton Centr 406404	12,000	COUNTY TAXABLE VALUE	100,000	0	30,000
Duprey Becky L	Re:'88 Ranch	100,000	TOWN TAXABLE VALUE	100,000		
480 County Route 4	FRNT 200.00 DPTH 200.00		SCHOOL TAXABLE VALUE	70,000		
Ogdensburg, NY 13669	ACRES 0.90		FD029 Oswegatchie Fire Pro	100,000 TO M		
	EAST-0202973 NRTH-1690702					
	DEED BOOK 2005 PG-19403					
	FULL MARKET VALUE	100,000				

71.001-4-14	17 Taylor Rd					71.001-4-14
71.001-4-14	270 Mfg housing		Enhanced S 41834	0		50,000
Ashley Timothy	Heuvelton Centr 406404	14,600	COUNTY TAXABLE VALUE	50,000		
17 Taylor Rd	370'ff	50,000	TOWN TAXABLE VALUE	50,000		
Ogdensburg, NY 13669	ACRES 5.90		SCHOOL TAXABLE VALUE	0		
	EAST-0203579 NRTH-1690311		AG002 Ag Dist #2	.00 MT		
	DEED BOOK 2008 PG-21752		FD029 Oswegatchie Fire Pro	50,000 TO M		
	FULL MARKET VALUE	50,000				

71.001-4-15.2	554 CR 4					71.001-4-15.2
71.001-4-15.2	210 1 Family Res		Basic Star 41854	0		30,000
Jackson Randy R	Heuvelton Centr 406404	12,500	COUNTY TAXABLE VALUE	110,000		
554 County Route 4	FRNT 337.00 DPTH	110,000	TOWN TAXABLE VALUE	110,000		
Ogdensburg, NY 13669	ACRES 1.70 BANK8888864		SCHOOL TAXABLE VALUE	80,000		
	EAST-0203692 NRTH-1692086		AG002 Ag Dist #2	.00 MT		
	DEED BOOK 2012 PG-8234		FD029 Oswegatchie Fire Pro	110,000 TO M		
	FULL MARKET VALUE	110,000				

71.001-4-16.1	468 Cr 4					71.001-4-16.1
71.001-4-16.1	270 Mfg housing		COUNTY TAXABLE VALUE	30,000		
Hawkins Bobby	Heuvelton Centr 406404	14,600	TOWN TAXABLE VALUE	30,000		
Hawkins Helen	253'ff	30,000	SCHOOL TAXABLE VALUE	30,000		
10 Johnson Pk	ACRES 1.20		AG002 Ag Dist #2	.00 MT		
Utica, NY 13501	EAST-0202865 NRTH-1690507		FD029 Oswegatchie Fire Pro	30,000 TO M		
	DEED BOOK 2005 PG-6846					
	FULL MARKET VALUE	30,000				

STATE OF NEW YORK
 COUNTY - St Lawrence
 TOWN - Oswegatchie
 SWIS - 406489

2 0 1 6 T E N T A T I V E A S S E S S M E N T R O L L
 T A X A B L E SECTION OF THE ROLL - 1

PAGE 523
 VALUATION DATE-JUL 01, 2015
 TAXABLE STATUS DATE-MAR 01, 2016

TAX MAP NUMBER SEQUENCE
 UNIFORM PERCENT OF VALUE IS 100.00
 UNIFORM PERCENT OF VALUE IS 100.00

TAX MAP PARCEL NUMBER	PROPERTY LOCATION & CLASS	ASSESSMENT	EXEMPTION CODE	COUNTY	TOWN	SCHOOL
CURRENT OWNERS NAME	SCHOOL DISTRICT	LAND	TAX DESCRIPTION	TAXABLE VALUE		
CURRENT OWNERS ADDRESS	PARCEL SIZE/GRID COORD	TOTAL	SPECIAL DISTRICTS	ACCOUNT NO.		
***** 71.001-4-16.2 *****						
	Off CR 4					
71.001-4-16.2	314 Rural vac<10		COUNTY TAXABLE VALUE	5,500		
Royal-J-Properties, LLC	Heuvelton Centr 406404	5,500	TOWN TAXABLE VALUE	5,500		
47 McGowan Rd	FRNT 439.00 DPTH	5,500	SCHOOL TAXABLE VALUE	5,500		
Ogdensburg, NY 13669	ACRES 4.60		AG002 Ag Dist #2	.00 MT		
	EAST-0203190 NRTH-1690485		FD029 Oswegatchie Fire Pro	5,500 TO M		
	DEED BOOK 2014 PG-16840					
	FULL MARKET VALUE	5,500				
***** 71.001-4-17 *****						
	471,473 Cr 4, 29 LEE DR					
71.001-4-17	240 Rural res - WTRFNT		VET COM C 41132	0	20,000	0
Hawes Mark A	Heuvelton Centr 406404	50,000	VET COM T 41133	0	0	15,000
471 County Route 4	FRNT 345.00 DPTH	200,000	VET DIS C 41142	0	40,000	0
Ogdensburg, NY 13669-4328	ACRES 13.90		VET DIS T 41143	0	0	30,000
	EAST-0202333 NRTH-1690913		Basic Star 41854	0	0	0
	DEED BOOK 2007 PG-22418		COUNTY TAXABLE VALUE		140,000	
	FULL MARKET VALUE	200,000	TOWN TAXABLE VALUE		155,000	
			SCHOOL TAXABLE VALUE		170,000	
			AG002 Ag Dist #2		.00 MT	
			FD029 Oswegatchie Fire Pro		200,000 TO M	
***** 71.001-4-18 *****						
	Lee Dr/prvt					
71.001-4-18	314 Rural vac<10		COUNTY TAXABLE VALUE	15,400		
Badlam Edward F Jr (Lu)	Heuvelton Centr 406404	15,400	TOWN TAXABLE VALUE	15,400		
510 Ogden St	FRNT 400.00 DPTH	15,400	SCHOOL TAXABLE VALUE	15,400		
Ogdensburg, NY 13669	ACRES 5.10		AG002 Ag Dist #2	.00 MT		
	EAST-0199638 NRTH-1691798		FD029 Oswegatchie Fire Pro	15,400 TO M		
	DEED BOOK 2001 PG-17735					
	FULL MARKET VALUE	15,400				

STATE OF NEW YORK
 COUNTY - St Lawrence
 TOWN - Oswegatchie
 SWIS - 406489

2 0 1 6 T E N T A T I V E A S S E S S M E N T R O L L
 T A X A B L E S E C T I O N O F T H E R O L L - 1
 M A P S E C T I O N - 071
 S U B - S E C T I O N - 001
 U N I F O R M P E R C E N T O F V A L U E I S 100.00

PAGE 524
 VALUATION DATE-JUL 01, 2015
 TAXABLE STATUS DATE-MAR 01, 2016
 RPS150/V04/L015
 CURRENT DATE 4/26/2016

*** S P E C I A L D I S T R I C T S U M M A R Y ***

CODE	DISTRICT NAME	TOTAL PARCELS	EXTENSION TYPE	EXTENSION VALUE	AD VALOREM VALUE	EXEMPT AMOUNT	TAXABLE VALUE
AG001	Ag Dist #1	47	MOVTAX				
AG002	Ag Dist #2	45	MOVTAX				
FD029	Oswegatchie Fi	102	TOTAL M		7224,300	39,247	7185,053

*** S C H O O L D I S T R I C T S U M M A R Y ***

CODE	DISTRICT NAME	TOTAL PARCELS	ASSESSED LAND	ASSESSED TOTAL	EXEMPT AMOUNT	TOTAL TAXABLE	STAR AMOUNT	STAR TAXABLE
401200	Ogdensburg Csd	22	395,800	734,200		734,200	275,600	458,600
406404	Heuvelton Central	80	1848,300	6490,100	37,000	6453,100	1391,900	5061,200
	S U B - T O T A L	102	2244,100	7224,300	37,000	7187,300	1667,500	5519,800
	T O T A L	102	2244,100	7224,300	37,000	7187,300	1667,500	5519,800

*** S Y S T E M C O D E S S U M M A R Y ***

NO SYSTEM EXEMPTIONS AT THIS LEVEL

*** E X E M P T I O N S U M M A R Y ***

CODE	DESCRIPTION	TOTAL PARCELS	COUNTY	TOWN	SCHOOL
41122	VET WAR C	1	9,000		
41123	VET WAR T	1		9,000	
41132	VET COM C	4	75,000		
41133	VET COM T	4		60,000	
41142	VET DIS C	2	80,000		
41143	VET DIS T	2		60,000	
41720	Ag Distric	1			
41834	Enhanced S	11			667,100
41854	Basic Star	34			1000,400
41932	Dis & Lim	1	31,500		
42100	Silo	3	37,000	37,000	37,000

STATE OF NEW YORK
 COUNTY - St Lawrence
 TOWN - Oswegatchie
 SWIS - 406489

2 0 1 6 T E N T A T I V E A S S E S S M E N T R O L L
 T A X A B L E SECTION OF THE ROLL - 1
 M A P S E C T I O N - 071
 S U B - S E C T I O N - 001
 UNIFORM PERCENT OF VALUE IS 100.00

PAGE 525
 VALUATION DATE-JUL 01, 2015
 TAXABLE STATUS DATE-MAR 01, 2016
 RPS150/V04/L015
 CURRENT DATE 4/26/2016

*** E X E M P T I O N S U M M A R Y ***

CODE	DESCRIPTION	TOTAL PARCELS	COUNTY	TOWN	SCHOOL
44212	Home Imp -	1	2,247		
	T O T A L	65	234,747	166,000	1704,500

*** G R A N D T O T A L S ***

ROLL SEC	DESCRIPTION	TOTAL PARCELS	ASSESSED LAND	ASSESSED TOTAL	TAXABLE COUNTY	TAXABLE TOWN	TAXABLE SCHOOL	STAR TAXABLE
1	TAXABLE	102	2244,100	7224,300	6989,553	7058,300	7187,300	5519,800

STATE OF NEW YORK
COUNTY - St Lawrence
TOWN - Oswegatchie
SWIS - 406489

2 0 1 6 T E N T A T I V E A S S E S S M E N T R O L L
T A X A B L E SECTION OF THE ROLL - 1

PAGE 526
VALUATION DATE-JUL 01, 2015
TAXABLE STATUS DATE-MAR 01, 2016

TAX MAP NUMBER SEQUENCE
UNIFORM PERCENT OF VALUE IS 100.00
UNIFORM PERCENT OF VALUE IS 100.00

TAX MAP PARCEL NUMBER	PROPERTY LOCATION & CLASS	ASSESSMENT	EXEMPTION CODE	COUNTY	TOWN	SCHOOL
CURRENT OWNERS NAME	SCHOOL DISTRICT	LAND	TAX DESCRIPTION	TAXABLE VALUE		
CURRENT OWNERS ADDRESS	PARCEL SIZE/GRID COORD	TOTAL	SPECIAL DISTRICTS			ACCOUNT NO.

71.002-1-2	611 Cr 4			71.002-1-2		*****
Bice Lewis P	270 Mfg housing		Basic Star 41854	0	0	1- 35-15
Bice Julie M	Heuvelton Centr 406404	12,300	COUNTY TAXABLE VALUE	55,000		
611 County Route 4	200x263x196x237	55,000	TOWN TAXABLE VALUE	55,000		
Ogdensburg, NY 13669	ACRES 1.20		SCHOOL TAXABLE VALUE	25,000		
	EAST-0204630 NRTH-1693477		AG002 Ag Dist #2	.00 MT		
	DEED BOOK 1091 PG-617		FD029 Oswegatchie Fire Pro	55,000 TO M		
	FULL MARKET VALUE	55,000				

71.002-1-3	630 Cr 4			71.002-1-3		*****
Pagano Trust	240 Rural res		Basic Star 41854	0	0	1- 79-13
% Joseph G & Lynne M Pagano	Heuvelton Centr 406404	30,100	COUNTY TAXABLE VALUE	100,000		
630 County Route 4	ACRES 47.90	100,000	TOWN TAXABLE VALUE	100,000		
Ogdensburg, NY 13669	EAST-0204634 NRTH-1694069		SCHOOL TAXABLE VALUE	70,000		
	DEED BOOK 2009 PG-1975		AG002 Ag Dist #2	.00 MT		
	FULL MARKET VALUE	100,000	FD029 Oswegatchie Fire Pro	100,000 TO M		

71.002-1-5.2	648 Cr 4			71.002-1-5.2		*****
Simmons Timothy A	270 Mfg housing		Basic Star 41854	0	0	30,000
Simmons Timothy A II	Heuvelton Centr 406404	12,900	COUNTY TAXABLE VALUE	30,000		
648 County Route 4	230x498x231x472	30,000	TOWN TAXABLE VALUE	30,000		
Ogdensburg, NY 13669	FRNT 230.00 DPTH		SCHOOL TAXABLE VALUE	0		
	ACRES 2.40 BANK8888293		AG002 Ag Dist #2	.00 MT		
	EAST-0205495 NRTH-1693718		FD029 Oswegatchie Fire Pro	30,000 TO M		
	DEED BOOK 2013 PG-11287					
	FULL MARKET VALUE	30,000				

71.002-1-6.1	26 McGowan Rd			71.002-1-6.1		*****
Cameron Scott	210 1 Family Res		Basic Star 41854	0	0	1- 30-12.11
26 McGowan Rd	Heuvelton Centr 406404	15,000	COUNTY TAXABLE VALUE	80,000		30,000
Ogdensburg, NY 13669	FRNT 372.00 DPTH	80,000	TOWN TAXABLE VALUE	80,000		
	ACRES 6.70		SCHOOL TAXABLE VALUE	50,000		
	EAST-0205980 NRTH-1693536		AG002 Ag Dist #2	.00 MT		
	DEED BOOK 2015 PG-2715		FD029 Oswegatchie Fire Pro	80,000 TO M		
	FULL MARKET VALUE	80,000				

71.002-1-7	17 McGowan Rd			71.002-1-7		*****
Montroy Barbara A Ames	210 1 Family Res		Basic Star 41854	0	0	1- 52- 8.2
17 McGowan Rd	Heuvelton Centr 406404	12,200	COUNTY TAXABLE VALUE	76,000		30,000
Ogdensburg, NY 13669	FRNT 200.00 DPTH 225.00	76,000	TOWN TAXABLE VALUE	76,000		
	ACRES 1.03		SCHOOL TAXABLE VALUE	46,000		
	EAST-0206274 NRTH-1694082		AG002 Ag Dist #2	.00 MT		
	DEED BOOK 947 PG-00328		FD029 Oswegatchie Fire Pro	76,000 TO M		
	FULL MARKET VALUE	76,000				

STATE OF NEW YORK
 COUNTY - St Lawrence
 TOWN - Oswegatchie
 SWIS - 406489

2 0 1 6 T E N T A T I V E A S S E S S M E N T R O L L
 T A X A B L E SECTION OF THE ROLL - 1

PAGE 527
 VALUATION DATE-JUL 01, 2015
 TAXABLE STATUS DATE-MAR 01, 2016

TAX MAP NUMBER SEQUENCE
 UNIFORM PERCENT OF VALUE IS 100.00
 UNIFORM PERCENT OF VALUE IS 100.00

TAX MAP PARCEL NUMBER	PROPERTY LOCATION & CLASS	ASSESSMENT	EXEMPTION CODE-----	COUNTY-----	TOWN-----	SCHOOL
CURRENT OWNERS NAME	SCHOOL DISTRICT	LAND	TAX DESCRIPTION	TAXABLE VALUE		ACCOUNT NO.
CURRENT OWNERS ADDRESS	PARCEL SIZE/GRID COORD	TOTAL	SPECIAL DISTRICTS			

71.002-1-8.1	4 McGowan Rd 210 1 Family Res		Basic Star 41854	0		1- 72- 6
Mulkin Matthew J	Heuvelton Centr 406404	15,200	COUNTY TAXABLE VALUE	91,300		30,000
Mulkin Emma C	Re:Stone House	91,300	TOWN TAXABLE VALUE	91,300		
4 McGowan Rd	ACRES 7.00		SCHOOL TAXABLE VALUE	61,300		
Ogdensburg, NY 13669	EAST-0205819 NRTH-1693990		AG002 Ag Dist #2	.00 MT		
	DEED BOOK 2015 PG-16596		FD029 Oswegatchie Fire Pro	91,300 TO M		
	FULL MARKET VALUE	91,300				

71.002-1-9	673 Cr 4 210 1 Family Res		Basic Star 41854	0		1- 68- 7
Ashley Allen J (LC)	Heuvelton Centr 406404	8,600	COUNTY TAXABLE VALUE	75,000		30,000
Stone Mallory L (LC)	122x150x100x79x23x69	75,000	TOWN TAXABLE VALUE	75,000		
673 County Route 4	FRNT 122.00 DPTH 150.00		SCHOOL TAXABLE VALUE	45,000		
Ogdensburg, NY 13669-4326	EAST-0205800 NRTH-1694457		AG002 Ag Dist #2	.00 MT		
	DEED BOOK 1018 PG-00854		FD029 Oswegatchie Fire Pro	75,000 TO M		
	FULL MARKET VALUE	75,000				

71.002-1-10.1	677 Cr 4 210 1 Family Res		COUNTY TAXABLE VALUE	45,000		1- 40- 2.1
King John W	Heuvelton Centr 406404	7,800	TOWN TAXABLE VALUE	45,000		
King Sherry L	Re:1112sp48000	45,000	SCHOOL TAXABLE VALUE	45,000		
320 Pine St	400x61x395x79		AG002 Ag Dist #2	.00 MT		
Ogdensburg, NY 13669	FRNT 400.00 DPTH 70.00		FD029 Oswegatchie Fire Pro	45,000 TO M		
	EAST-0206050 NRTH-1694590					
	DEED BOOK 2012 PG-20463					
	FULL MARKET VALUE	45,000				

71.002-1-10.2	669 Cr 4/Lots 1,2,3,4 270 Mfg housing		Basic Star 41854	0		1- 40-2.2
Layng Donald A Jr	Heuvelton Centr 406404	12,500	COUNTY TAXABLE VALUE	43,000		30,000
Layng Amy	82xvar	43,000	TOWN TAXABLE VALUE	43,000		
669 County Route 4	FRNT 82.00 DPTH		SCHOOL TAXABLE VALUE	13,000		
Ogdensburg, NY 13669	ACRES 1.70		AG002 Ag Dist #2	.00 MT		
	EAST-0205678 NRTH-1694597		FD029 Oswegatchie Fire Pro	43,000 TO M		
	DEED BOOK 2005 PG-14174					
	FULL MARKET VALUE	43,000				

71.002-1-11.1	695 Cr 4 220 2 Family Res		Enhanced S 41834	0		1- 98- 6
West Lawrence W	Heuvelton Centr 406404	8,700	COUNTY TAXABLE VALUE	50,000		50,000
West Carol A	206x197x233x195	50,000	TOWN TAXABLE VALUE	50,000		
695 County Route 4	FRNT 206.00 DPTH 196.00		SCHOOL TAXABLE VALUE	0		
Ogdensburg, NY 13669	ACRES 1.00		AG002 Ag Dist #2	.00 MT		
	EAST-0206255 NRTH-1694807		FD029 Oswegatchie Fire Pro	50,000 TO M		
	DEED BOOK 854 PG-146					
	FULL MARKET VALUE	50,000				

STATE OF NEW YORK
COUNTY - St Lawrence
TOWN - Oswegatchie
SWIS - 406489

2 0 1 6 T E N T A T I V E A S S E S S M E N T R O L L
T A X A B L E SECTION OF THE ROLL - 1

PAGE 528
VALUATION DATE-JUL 01, 2015
TAXABLE STATUS DATE-MAR 01, 2016

TAX MAP NUMBER SEQUENCE
UNIFORM PERCENT OF VALUE IS 100.00
UNIFORM PERCENT OF VALUE IS 100.00

TAX MAP PARCEL NUMBER	PROPERTY LOCATION & CLASS	ASSESSMENT	EXEMPTION CODE	COUNTY	TOWN	SCHOOL
CURRENT OWNERS NAME	SCHOOL DISTRICT	LAND	TAX DESCRIPTION	TAXABLE VALUE		
CURRENT OWNERS ADDRESS	PARCEL SIZE/GRID COORD	TOTAL	SPECIAL DISTRICTS	ACCOUNT NO.		

71.002-1-12	713 Cr 4			71.002-1-12		*****
71.002-1-12	210 1 Family Res		Basic Star 41854	0	0	0 30,000
Premo David	Heuvelton Centr 406404	12,300	COUNTY TAXABLE VALUE	60,000		
Premo Eileen	ACRES 1.30	60,000	TOWN TAXABLE VALUE	60,000		
713 County Route 4	EAST-0206653 NRTH-1695117		SCHOOL TAXABLE VALUE	30,000		
Ogdensburg, NY 13669	DEED BOOK 2000 PG-21400		AG002 Ag Dist #2	.00 MT		
	FULL MARKET VALUE	60,000	FD029 Oswegatchie Fire Pro	60,000 TO M		

71.002-1-13	719,723 Cr 4			71.002-1-13		*****
71.002-1-13	271 Mfg housings		Basic Star 41854	0	0	0 30,000
Conant Mary H	Heuvelton Centr 406404	12,300	COUNTY TAXABLE VALUE	50,000		
723 County Route 4	Mobile Home & Double Wide	50,000	TOWN TAXABLE VALUE	50,000		
Ogdensburg, NY 13669	ACRES 1.30		SCHOOL TAXABLE VALUE	20,000		
	EAST-0206783 NRTH-1695229		AG002 Ag Dist #2	.00 MT		
	DEED BOOK 2011 PG-14286		FD029 Oswegatchie Fire Pro	50,000 TO M		
	FULL MARKET VALUE	50,000				

71.002-1-14.2	25 McGowan Rd			71.002-1-14.2		*****
71.002-1-14.2	210 1 Family Res		Basic Star 41854	0	0	0 30,000
Conte Elsie	Heuvelton Centr 406404	12,000	COUNTY TAXABLE VALUE	100,000		
Pagano Trust	FRNT 200.00 DPTH 200.00	100,000	TOWN TAXABLE VALUE	100,000		
% Elsie Conte	EAST-0206376 NRTH-1693910		SCHOOL TAXABLE VALUE	70,000		
25 McGowan Rd	DEED BOOK 2009 PG-1976		AG002 Ag Dist #2	.00 MT		
Ogdensburg, NY 13669	FULL MARKET VALUE	100,000	FD029 Oswegatchie Fire Pro	100,000 TO M		

71.002-1-14.112	11 McGowan Rd			71.002-1-14.112		*****
71.002-1-14.112	210 1 Family Res		Basic Star 41854	0	0	0 30,000
Ritchie Thomas P Jr	Heuvelton Centr 406404	12,200	COUNTY TAXABLE VALUE	112,400		
Ritchie Kari A	Re:Raised Ranch	112,400	TOWN TAXABLE VALUE	112,400		
11 McGowan Rd	0908SP76000		SCHOOL TAXABLE VALUE	82,400		
Ogdensburg, NY 13669	FRNT 192.00 DPTH		AG002 Ag Dist #2	.00 MT		
	ACRES 1.00 BANK8888830		FD029 Oswegatchie Fire Pro	112,400 TO M		
	EAST-0206162 NRTH-1694253					
	DEED BOOK 2012 PG-18592					
	FULL MARKET VALUE	112,400				

71.002-1-14.121	47 McGowan Rd			71.002-1-14.121		*****
71.002-1-14.121	240 Rural res		COUNTY TAXABLE VALUE	160,000		1- 52- 8.1
Royal-J-Acres, LLC	Heuvelton Centr 406404	35,400	TOWN TAXABLE VALUE	160,000		
58 McGowan Rd	Re:Part of Farm	160,000	SCHOOL TAXABLE VALUE	160,000		
Ogdensburg, NY 13669	Re:Modern Residence & Machinery shed		AG002 Ag Dist #2	.00 MT		
	ACRES 39.40		FD029 Oswegatchie Fire Pro	160,000 TO M		
	EAST-0207082 NRTH-1694304					
	DEED BOOK 2000 PG-7156					
	FULL MARKET VALUE	160,000				

STATE OF NEW YORK
 COUNTY - St Lawrence
 TOWN - Oswegatchie
 SWIS - 406489

2 0 1 6 T E N T A T I V E A S S E S S M E N T R O L L
 T A X A B L E SECTION OF THE ROLL - 1

PAGE 529
 VALUATION DATE-JUL 01, 2015
 TAXABLE STATUS DATE-MAR 01, 2016

TAX MAP NUMBER SEQUENCE
 UNIFORM PERCENT OF VALUE IS 100.00
 UNIFORM PERCENT OF VALUE IS 100.00

TAX MAP PARCEL NUMBER	PROPERTY LOCATION & CLASS	ASSESSMENT	EXEMPTION CODE	COUNTY	TOWN	SCHOOL
CURRENT OWNERS NAME	SCHOOL DISTRICT	LAND	TAX DESCRIPTION	TAXABLE VALUE		
CURRENT OWNERS ADDRESS	PARCEL SIZE/GRID COORD	TOTAL	SPECIAL DISTRICTS			ACCOUNT NO.

71.002-1-14.122	720 CR 4					71.002-1-14.122 *****
71.002-1-14.122	270 Mfg housing		Basic Star 41854	0	0	0 30,000
Conant Melissa Ann	Heuvelton Centr 406404	11,700	COUNTY TAXABLE VALUE		35,000	
720 County Route 4	FRNT 184.00 DPTH 203.00	35,000	TOWN TAXABLE VALUE		35,000	
Ogdensburg, NY 13669	EAST-0206958 NRTH-1694932		SCHOOL TAXABLE VALUE		5,000	
	DEED BOOK 2010 PG-18302		AG002 Ag Dist #2		.00 MT	
	FULL MARKET VALUE	35,000	FD029 Oswegatchie Fire Pro		35,000 TO M	

71.002-1-15.2	787 Cr 4					71.002-1-15.2 *****
71.002-1-15.2	210 1 Family Res		Enhanced S 41834	0	0	0 65,300
Paro Dean A	Heuvelton Centr 406404	12,200	COUNTY TAXABLE VALUE		85,000	
Paro Phyllis M	Re:1.0 Sty W/det Gar	85,000	TOWN TAXABLE VALUE		85,000	
787 County Route 4	Re:092000sp50500		SCHOOL TAXABLE VALUE		19,700	
Ogdensburg, NY 13669	ACRES 1.00		AG002 Ag Dist #2		.00 MT	
	EAST-0208157 NRTH-1696038		FD029 Oswegatchie Fire Pro		85,000 TO M	
	DEED BOOK 2000 PG-18635					
	FULL MARKET VALUE	85,000				

71.002-1-15.3	2 Delaney Rd					71.002-1-15.3 *****
71.002-1-15.3	270 Mfg housing		Basic Star 41854	0	0	0 23,000
Wilson Gary G	Heuvelton Centr 406404	12,000	COUNTY TAXABLE VALUE		23,000	
Simmons (Estate) Mavis	FRNT 200.00 DPTH 200.00	23,000	TOWN TAXABLE VALUE		23,000	
2 Delaney Rd	EAST-0207388 NRTH-1695487		SCHOOL TAXABLE VALUE		0	
Ogdensburg, NY 13669	DEED BOOK 960 PG-00186		AG002 Ag Dist #2		.00 MT	
	FULL MARKET VALUE	23,000	FD029 Oswegatchie Fire Pro		23,000 TO M	

71.002-1-15.11	Cr 4					71.002-1-15.11 *****
71.002-1-15.11	105 Vac farmland		COUNTY TAXABLE VALUE		54,000	1- 52-14.11
Royal-J-Acres, LLC	Heuvelton Centr 406404	54,000	TOWN TAXABLE VALUE		54,000	
47 McGowan Rd	ACRES 126.41	54,000	SCHOOL TAXABLE VALUE		54,000	
Ogdensburg, NY 13669	EAST-0208252 NRTH-1693461		AG002 Ag Dist #2		.00 MT	
	DEED BOOK 2013 PG-7526		FD029 Oswegatchie Fire Pro		54,000 TO M	
	FULL MARKET VALUE	54,000				

71.002-1-15.51	775 Cr 4					71.002-1-15.51 *****
71.002-1-15.51	240 Rural res		Enhanced S 41834	0	0	0 65,300
Hamilton Vernon	Heuvelton Centr 406404	12,600	COUNTY TAXABLE VALUE		90,000	
Hamilton Elizabeth	388x214x388x209	90,000	TOWN TAXABLE VALUE		90,000	
775 County Route 4	FRNT 388.00 DPTH 212.00		SCHOOL TAXABLE VALUE		24,700	
Ogdensburg, NY 13669	ACRES 1.90		AG002 Ag Dist #2		.00 MT	
	EAST-0207924 NRTH-1695862		FD029 Oswegatchie Fire Pro		90,000 TO M	
	DEED BOOK 874 PG-00672					
	FULL MARKET VALUE	90,000				

STATE OF NEW YORK
 COUNTY - St Lawrence
 TOWN - Oswegatchie
 SWIS - 406489

2 0 1 6 T E N T A T I V E A S S E S S M E N T R O L L
 T A X A B L E SECTION OF THE ROLL - 1

PAGE 530
 VALUATION DATE-JUL 01, 2015
 TAXABLE STATUS DATE-MAR 01, 2016

TAX MAP NUMBER SEQUENCE
 UNIFORM PERCENT OF VALUE IS 100.00
 UNIFORM PERCENT OF VALUE IS 100.00

TAX MAP PARCEL NUMBER	PROPERTY LOCATION & CLASS	ASSESSMENT	EXEMPTION CODE-----	COUNTY-----	TOWN-----	SCHOOL
CURRENT OWNERS NAME	SCHOOL DISTRICT	LAND	TAX DESCRIPTION	TAXABLE VALUE		
CURRENT OWNERS ADDRESS	PARCEL SIZE/GRID COORD	TOTAL	SPECIAL DISTRICTS	ACCOUNT NO.		

71.002-1-16.112	Taylor Rd 105 Vac farmland		COUNTY TAXABLE VALUE	62,000		
Royal-J-Acres, LLC	Heuvelton Centr 406404	62,000	TOWN TAXABLE VALUE	62,000		
58 McGowan Rd	ACRES 141.60	62,000	SCHOOL TAXABLE VALUE	62,000		
Ogdensburg, NY 13669	EAST-0208263 NRTH-1689574		AG002 Ag Dist #2	.00 MT		
	DEED BOOK 2000 PG-7156		FD029 Oswegatchie Fire Pro	62,000 TO M		
	FULL MARKET VALUE	62,000				

71.002-1-18.1/1	61 McGowan Rd 210 1 Family Res		Basic Star 41854	0	0	0 30,000
Royal-J-Acres, LLC	Heuvelton Centr 406404	0	COUNTY TAXABLE VALUE	52,000		
% Elaine Pierce	Re:Contract On File	52,000	TOWN TAXABLE VALUE	52,000		
61 McGowan Rd	Res On Leased Land		SCHOOL TAXABLE VALUE	22,000		
Ogdensburg, NY 13669	DEED BOOK 2013 PG-7526		AG002 Ag Dist #2	.00 MT		
	FULL MARKET VALUE	52,000	FD029 Oswegatchie Fire Pro	52,000 TO M		

71.002-1-18.11	58 McGowan Rd 210 1 Family Res		Basic Star 41854	0	0	0 30,000
Pierce David L (LU)	Heuvelton Centr 406404	12,200	COUNTY TAXABLE VALUE	144,700		
Pierce Mary Ellen (LU)	ACRES 1.10	144,700	TOWN TAXABLE VALUE	144,700		
58 McGowan Rd	EAST-0206703 NRTH-1693153		SCHOOL TAXABLE VALUE	114,700		
Ogdensburg, NY 13669	DEED BOOK 757 PG-269		AG002 Ag Dist #2	.00 MT		
	FULL MARKET VALUE	144,700	FD029 Oswegatchie Fire Pro	144,700 TO M		

MAY BE SUBJECT TO PAYMENT UNDER RPTL483 UNTIL 2018						
71.002-1-18.12	McGowan Rd 112 Dairy farm		Ag Buildin 41700	0	300,000	300,000 300,000
Royal-J-Acres, LLC	Heuvelton Centr 406404	139,300	Ag Buildin 41700	0	350,000	350,000 350,000
47 McGowan Rd	ACRES 270.40	1650,000	Silo 42100	0	30,300	30,300 30,300
Ogdensburg, NY 13669	EAST-0207017 NRTH-1691659		COUNTY TAXABLE VALUE	969,700		
	DEED BOOK 2013 PG-7526		TOWN TAXABLE VALUE	969,700		
	FULL MARKET VALUE	1650,000	SCHOOL TAXABLE VALUE	969,700		
			AG002 Ag Dist #2	.00 MT		
			FD029 Oswegatchie Fire Pro	1619,700 TO M		
			30,300 EX			

71.002-1-19.1	Cr 4 323 Vacant rural		COUNTY TAXABLE VALUE	500		6-104-11
Royal-J-Acres, LLC	Heuvelton Centr 406404	500	TOWN TAXABLE VALUE	500		
58 McGowan Rd	Re:old R.r Bed	500	SCHOOL TAXABLE VALUE	500		
Ogdensburg, NY 13669	Nyb 000735		AG002 Ag Dist #2	.00 MT		
	FRNT 50.00 DPTH 900.00		FD029 Oswegatchie Fire Pro	500 TO M		
	ACRES 1.00					
	EAST-0207511 NRTH-1694926					
	DEED BOOK 2000 PG-7156					
	FULL MARKET VALUE	500				

STATE OF NEW YORK
COUNTY - St Lawrence
TOWN - Oswegatchie
SWIS - 406489

2 0 1 6 T E N T A T I V E A S S E S S M E N T R O L L
T A X A B L E SECTION OF THE ROLL - 1

PAGE 531
VALUATION DATE-JUL 01, 2015
TAXABLE STATUS DATE-MAR 01, 2016

TAX MAP NUMBER SEQUENCE
UNIFORM PERCENT OF VALUE IS 100.00
UNIFORM PERCENT OF VALUE IS 100.00

TAX MAP PARCEL NUMBER	PROPERTY LOCATION & CLASS	ASSESSMENT	EXEMPTION CODE-----	COUNTY-----	TOWN-----	SCHOOL
CURRENT OWNERS NAME	SCHOOL DISTRICT	LAND	TAX DESCRIPTION	TAXABLE VALUE		
CURRENT OWNERS ADDRESS	PARCEL SIZE/GRID COORD	TOTAL	SPECIAL DISTRICTS			ACCOUNT NO.

71.002-1-20	Cr 4			71.002-1-20		*****
Royal-J-Acres, LLC	323 Vacant rural		COUNTY TAXABLE VALUE	1,000		6-104-10
58 McGowan Rd	Heuvelton Centr 406404	1,000	TOWN TAXABLE VALUE	1,000		
Ogdensburg, NY 13669	Re:old R.r. Bed	1,000	SCHOOL TAXABLE VALUE	1,000		
	ACRES 9.00		AG002 Ag Dist #2	.00 MT		
	EAST-0209048 NRTH-1693411		FD029 Oswegatchie Fire Pro	1,000 TO M		
	DEED BOOK 2000 PG-7156					
	FULL MARKET VALUE	1,000				

71.002-1-22.112	653 Cr 4			71.002-1-22.112		*****
Mayhew Richard M II	210 1 Family Res		Basic Star 41854	0	0	30,000
653 County Route 4	Heuvelton Centr 406404	19,100	COUNTY TAXABLE VALUE	90,000		
Ogdensburg, NY 13669	FRNT 330.00 DPTH	90,000	TOWN TAXABLE VALUE	90,000		
	ACRES 14.80		SCHOOL TAXABLE VALUE	60,000		
	EAST-0205255 NRTH-1694907		AG002 Ag Dist #2	.00 MT		
	DEED BOOK 1999 PG-22768		FD029 Oswegatchie Fire Pro	90,000 TO M		
	FULL MARKET VALUE	90,000				

71.002-1-22.121	Off CR 4			71.002-1-22.121		*****
Mills Michael A	314 Rural vac<10		COUNTY TAXABLE VALUE	7,000		
Mills Dawn M	Heuvelton Centr 406404	7,000	TOWN TAXABLE VALUE	7,000		
214 Delaney Rd	Re:1098sp6600vac	7,000	SCHOOL TAXABLE VALUE	7,000		
Ogdensburg, NY 13669	ACRES 7.40		AG002 Ag Dist #2	.00 MT		
	EAST-0205029 NRTH-1694452		FD029 Oswegatchie Fire Pro	7,000 TO M		
	DEED BOOK 1998 PG-13104					
	FULL MARKET VALUE	7,000				

71.002-1-22.122	Cr 4			71.002-1-22.122		*****
Montroy Christopher	314 Rural vac<10		COUNTY TAXABLE VALUE	9,000		
Montroy Theresa	Heuvelton Centr 406404	9,000	TOWN TAXABLE VALUE	9,000		
3105 Piney Slope Ln	FRNT 300.00 DPTH 300.00	9,000	SCHOOL TAXABLE VALUE	9,000		
Providence Forge, VA 23140	ACRES 2.00		AG002 Ag Dist #2	.00 MT		
	EAST-0205286 NRTH-1694099		FD029 Oswegatchie Fire Pro	9,000 TO M		
	DEED BOOK 2005 PG-17605					
	FULL MARKET VALUE	9,000				

71.002-1-23.1	696 Cr 4			71.002-1-23.1		*****
Guimond Janet (LU)	240 Rural res		Enhanced S 41834	0	0	65,300
696 County Route 4	Heuvelton Centr 406404	48,000	COUNTY TAXABLE VALUE	145,000		
Ogdensburg, NY 13669	Sold To Michael & Aimee	145,000	TOWN TAXABLE VALUE	145,000		
	Guimond. Frt 600'		SCHOOL TAXABLE VALUE	79,700		
	ACRES 117.80		AG002 Ag Dist #2	.00 MT		
	EAST-0205776 NRTH-1695693		FD029 Oswegatchie Fire Pro	145,000 TO M		
	DEED BOOK 2015 PG-3418					
	FULL MARKET VALUE	145,000				

STATE OF NEW YORK
COUNTY - St Lawrence
TOWN - Oswegatchie
SWIS - 406489

2 0 1 6 T E N T A T I V E A S S E S S M E N T R O L L
T A X A B L E SECTION OF THE ROLL - 1

PAGE 532
VALUATION DATE-JUL 01, 2015
TAXABLE STATUS DATE-MAR 01, 2016

TAX MAP NUMBER SEQUENCE
UNIFORM PERCENT OF VALUE IS 100.00
UNIFORM PERCENT OF VALUE IS 100.00

TAX MAP PARCEL NUMBER	PROPERTY LOCATION & CLASS	ASSESSMENT	EXEMPTION CODE	COUNTY	TOWN	SCHOOL
CURRENT OWNERS NAME	SCHOOL DISTRICT	LAND	TAX DESCRIPTION	TAXABLE VALUE		ACCOUNT NO.
CURRENT OWNERS ADDRESS	PARCEL SIZE/GRID COORD	TOTAL	SPECIAL DISTRICTS			

5240 Sh 812				71.002-2-1		*****
71.002-2-1	210 1 Family Res		Enhanced S 41834	0	0	0 65,300
Lennox Kristie L	Heuvelton Centr 406404	13,100	COUNTY TAXABLE VALUE		70,000	
5240 State Highway 812	ACRES 2.80	70,000	TOWN TAXABLE VALUE		70,000	
Ogdensburg, NY 13669	EAST-0212225 NRTH-1695475		SCHOOL TAXABLE VALUE		4,700	
	DEED BOOK 1028 PG-01136		AG002 Ag Dist #2		.00 MT	
	FULL MARKET VALUE	70,000	FD029 Oswegatchie Fire Pro		70,000 TO M	

5240 Sh 812				71.002-2-4.1		*****
71.002-2-4.1	120 Field crops		Silo 42100	0	1,800	1,800 1,800
Royal-J-Acres, LLC	Heuvelton Centr 406404	54,500	COUNTY TAXABLE VALUE		71,200	
47 McGowan Rd	ACRES 130.40	73,000	TOWN TAXABLE VALUE		71,200	
Ogdensburg, NY 13669	EAST-0212686 NRTH-1691733		SCHOOL TAXABLE VALUE		71,200	
	DEED BOOK 2013 PG-7525		AG002 Ag Dist #2		.00 MT	
	FULL MARKET VALUE	73,000	FD029 Oswegatchie Fire Pro		71,200 TO M	
			1,800 EX			

5093 Sh 812				71.002-2-4.2		*****
71.002-2-4.2	210 1 Family Res		Basic Star 41854	0	0	0 30,000
Gleeson Joshua	Heuvelton Centr 406404	11,800	COUNTY TAXABLE VALUE		56,000	
Gleeson Alexis	FRNT 240.00 DPTH 160.00	56,000	TOWN TAXABLE VALUE		56,000	
5093 State Highway 812	BANK8888288		SCHOOL TAXABLE VALUE		26,000	
Ogdensburg, NY 13669	EAST-0213881 NRTH-1692488		AG002 Ag Dist #2		.00 MT	
	DEED BOOK 2007 PG-17968		FD029 Oswegatchie Fire Pro		56,000 TO M	
	FULL MARKET VALUE	56,000				

5093 Sh 812				71.002-2-5		*****
71.002-2-5	105 Vac farmland					1- 41- 6
Royal-J-Acres, LLC	Heuvelton Centr 406404	30,600	COUNTY TAXABLE VALUE		30,600	
47 McGowan Rd	Re:Part of Farm	30,600	TOWN TAXABLE VALUE		30,600	
Ogdensburg, NY 13669	ACRES 76.60		SCHOOL TAXABLE VALUE		30,600	
	EAST-0215537 NRTH-1692125		AG002 Ag Dist #2		.00 MT	
	DEED BOOK 2013 PG-7525		FD029 Oswegatchie Fire Pro		30,600 TO M	
	FULL MARKET VALUE	30,600				

5015 Sh 812				71.002-2-6.11		*****
71.002-2-6.11	210 1 Family Res					1- 41- 7
Yoder Albert J	Heuvelton Centr 406404	14,000	COUNTY TAXABLE VALUE		45,000	
Yoder Mattie	FRNT 273.00 DPTH	45,000	TOWN TAXABLE VALUE		45,000	
326A County Route 28	ACRES 2.80		SCHOOL TAXABLE VALUE		45,000	
Ogdensburg, NY 13669	EAST-0214852 NRTH-1690838		AG002 Ag Dist #2		.00 MT	
	DEED BOOK 2014 PG-10388		FD029 Oswegatchie Fire Pro		45,000 TO M	
	FULL MARKET VALUE	45,000				

STATE OF NEW YORK
COUNTY - St Lawrence
TOWN - Oswegatchie
SWIS - 406489

2 0 1 6 T E N T A T I V E A S S E S S M E N T R O L L
T A X A B L E SECTION OF THE ROLL - 1

PAGE 533
VALUATION DATE-JUL 01, 2015
TAXABLE STATUS DATE-MAR 01, 2016

TAX MAP NUMBER SEQUENCE
UNIFORM PERCENT OF VALUE IS 100.00
UNIFORM PERCENT OF VALUE IS 100.00

TAX MAP PARCEL NUMBER	PROPERTY LOCATION & CLASS	ASSESSMENT	EXEMPTION CODE	COUNTY	TOWN	SCHOOL
CURRENT OWNERS NAME	SCHOOL DISTRICT	LAND	TAX DESCRIPTION	TAXABLE VALUE		
CURRENT OWNERS ADDRESS	PARCEL SIZE/GRID COORD	TOTAL	SPECIAL DISTRICTS	ACCOUNT NO.		

71.002-2-6.12	SH 812			71.002-2-6.12	*****	
Royal-J-Acres, LLC	105 Vac farmland		COUNTY TAXABLE VALUE	51,900		
47 McGowan Rd	Heuvelton Centr 406404	51,900	TOWN TAXABLE VALUE	51,900		
Ogdensburg, NY 13669	ACRES 107.20	51,900	SCHOOL TAXABLE VALUE	51,900		
	EAST-0213155 NRTH-1690453		AG002 Ag Dist #2	.00 MT		
	DEED BOOK 2013 PG-7525		FD029 Oswegatchie Fire Pro	51,900 TO M		
	FULL MARKET VALUE	51,900				

71.002-2-7	5028 Sh 812			71.002-2-7	*****	
Scott Gary A	210 1 Family Res		Home Imp - 44212	0	5,550	0 0
Scott Nicole E	Heuvelton Centr 406404	11,700	Basic Star 41854	0	0	0 30,000
5028 State Highway 812	FRNT 209.00 DPTH 176.00	100,000	COUNTY TAXABLE VALUE		94,450	
Ogdensburg, NY 13669	EAST-0215039 NRTH-1691213		TOWN TAXABLE VALUE		100,000	
	DEED BOOK 1020 PG-00803		SCHOOL TAXABLE VALUE		70,000	
	FULL MARKET VALUE	100,000	AG002 Ag Dist #2		.00 MT	
			FD029 Oswegatchie Fire Pro		94,450 TO M	
			5,550 EX			

71.002-2-8.1	4992 Sh 812			71.002-2-8.1	*****	
Lawrence Jay P	112 Dairy farm		Silo 42100	0	100	100 100
Lawrence Cynthia L	Heuvelton Centr 406404	58,000	Basic Star 41854	0	0	0 30,000
4992 State Highway 812	Re:Raised Ranch 2 Family	160,000	COUNTY TAXABLE VALUE		159,900	
Ogdensburg, NY 13669	ACRES 107.90		TOWN TAXABLE VALUE		159,900	
	EAST-0216125 NRTH-1690700		SCHOOL TAXABLE VALUE		129,900	
	DEED BOOK 1998 PG-12673		AG002 Ag Dist #2		.00 MT	
	FULL MARKET VALUE	160,000	FD029 Oswegatchie Fire Pro		159,900 TO M	
			100 EX			

71.002-2-8.2	4972 Sh 812			71.002-2-8.2	*****	
Stevens Dorothy J	270 Mfg housing		COUNTY TAXABLE VALUE		50,000	
6025 Rhonda Dr	Heuvelton Centr 406404	11,700	TOWN TAXABLE VALUE		50,000	
N Ridgeville, OH 44039-3159	Re:M.h. W/garage	50,000	SCHOOL TAXABLE VALUE		50,000	
	0105sp40000		AG002 Ag Dist #2		.00 MT	
	FRNT 209.00 DPTH 176.00		FD029 Oswegatchie Fire Pro		50,000 TO M	
	ACRES 0.84 BANK8888869					
	EAST-0215831 NRTH-1690060					
	DEED BOOK 2005 PG-934					
	FULL MARKET VALUE	50,000				

STATE OF NEW YORK
COUNTY - St Lawrence
TOWN - Oswegatchie
SWIS - 406489

2 0 1 6 T E N T A T I V E A S S E S S M E N T R O L L
T A X A B L E SECTION OF THE ROLL - 1

PAGE 534
VALUATION DATE-JUL 01, 2015
TAXABLE STATUS DATE-MAR 01, 2016

TAX MAP NUMBER SEQUENCE
UNIFORM PERCENT OF VALUE IS 100.00
UNIFORM PERCENT OF VALUE IS 100.00

TAX MAP PARCEL NUMBER	PROPERTY LOCATION & CLASS	ASSESSMENT	EXEMPTION CODE	COUNTY	TOWN	SCHOOL	ACCOUNT NO.
CURRENT OWNERS NAME	SCHOOL DISTRICT	LAND	TAX DESCRIPTION	TAXABLE VALUE			
CURRENT OWNERS ADDRESS	PARCEL SIZE/GRID COORD	TOTAL	SPECIAL DISTRICTS				
***** 71.002-2-9.11 *****							
95 Hutchinson Rd							1- 90- 1
71.002-2-9.11	210 1 Family Res		Basic Star 41854	0	0	0	30,000
Rupp William J	Heuvelton Centr 406404	16,400	Ag Buildin 41700	0	20,000	20,000	20,000
Rupp Mary Lou	FRNT 412.00 DPTH	160,000	COUNTY TAXABLE VALUE		140,000		
95 Hutchinson Rd	ACRES 15.10		TOWN TAXABLE VALUE		140,000		
Ogdensburg, NY 13669	EAST-0214080 NRTH-1689043		SCHOOL TAXABLE VALUE		110,000		
	DEED BOOK 2012 PG-13911		AG002 Ag Dist #2		.00 MT		
MAY BE SUBJECT TO PAYMENT	FULL MARKET VALUE	160,000	FD029 Oswegatchie Fire Pro	160,000	TO M		
UNDER RPTL483 UNTIL 2018							
***** 71.002-2-9.12 *****							
4991 Sh 812							
71.002-2-9.12	240 Rural res		Enhanced S 41834	0	0	0	65,300
Simms Dorothy	Heuvelton Centr 406404	56,000	Silo 42100	0	9,000	9,000	9,000
4991 State Highway 812	ACRES 117.00	156,000	COUNTY TAXABLE VALUE		147,000		
Ogdensburg, NY 13669	EAST-0215367 NRTH-1689234		TOWN TAXABLE VALUE		147,000		
	DEED BOOK 1086 PG-795		SCHOOL TAXABLE VALUE		81,700		
	FULL MARKET VALUE	156,000	AG002 Ag Dist #2		.00 MT		
			FD029 Oswegatchie Fire Pro	147,000	TO M		
			9,000 EX				
***** 71.002-2-11 *****							
157 Hutchinson Rd							1- 56-10
71.002-2-11	240 Rural res		Basic Star 41854	0	0	0	30,000
Ladouceur Family Trust	Heuvelton Centr 406404	44,000	COUNTY TAXABLE VALUE		150,000		
157 Hutchinson Rd	ACRES 108.00	150,000	TOWN TAXABLE VALUE		150,000		
Ogdensburg, NY 13669	EAST-0213122 NRTH-1688600		SCHOOL TAXABLE VALUE		120,000		
	DEED BOOK 2006 PG-18133		AG002 Ag Dist #2		.00 MT		
	FULL MARKET VALUE	150,000	FD029 Oswegatchie Fire Pro	150,000	TO M		
***** 71.002-2-12 *****							
112 Hutchinson Rd							1- 77- 1
71.002-2-12	210 1 Family Res		Basic Star 41854	0	0	0	30,000
Bergeron Brandi L	Heuvelton Centr 406404	9,400	COUNTY TAXABLE VALUE		76,800		
PO Box 491	117x280x117x230	76,800	TOWN TAXABLE VALUE		76,800		
Heuvelton, NY 13654	FRNT 117.00 DPTH 255.00		SCHOOL TAXABLE VALUE		46,800		
	BANK8888830		AG002 Ag Dist #2		.00 MT		
	EAST-0212757 NRTH-1689467		FD029 Oswegatchie Fire Pro	76,800	TO M		
	DEED BOOK 2007 PG-14429						
	FULL MARKET VALUE	76,800					
***** 71.002-2-13 *****							
Hutchinson Rd							1- 44- 2
71.002-2-13	105 Vac farmland		COUNTY TAXABLE VALUE		4,600		
Royal-J-Acres, LLC	Heuvelton Centr 406404	4,600	TOWN TAXABLE VALUE		4,600		
47 McGowan Rd	Re:Part of Farm	4,600	SCHOOL TAXABLE VALUE		4,600		
Ogdensburg, NY 13669	ACRES 17.50		AG002 Ag Dist #2		.00 MT		
	EAST-0212384 NRTH-1689828		FD029 Oswegatchie Fire Pro	4,600	TO M		
	DEED BOOK 2013 PG-7525						
	FULL MARKET VALUE	4,600					

STATE OF NEW YORK
COUNTY - St Lawrence
TOWN - Oswegatchie
SWIS - 406489

2 0 1 6 T E N T A T I V E A S S E S S M E N T R O L L
T A X A B L E SECTION OF THE ROLL - 1

PAGE 535
VALUATION DATE-JUL 01, 2015
TAXABLE STATUS DATE-MAR 01, 2016

TAX MAP NUMBER SEQUENCE
UNIFORM PERCENT OF VALUE IS 100.00
UNIFORM PERCENT OF VALUE IS 100.00

TAX MAP PARCEL NUMBER	PROPERTY LOCATION & CLASS	ASSESSMENT	EXEMPTION CODE	COUNTY	TOWN	SCHOOL
CURRENT OWNERS NAME	SCHOOL DISTRICT	LAND	TAX DESCRIPTION	TAXABLE VALUE		
CURRENT OWNERS ADDRESS	PARCEL SIZE/GRID COORD	TOTAL	SPECIAL DISTRICTS	ACCOUNT NO.		

71.002-2-14.1	148 Hutchinson Rd			71.002-2-14.1		*****
Johnson Barbara V (Lu)	210 1 Family Res		Enhanced S 41834	0	0	1- 26-12
148 Hutchinson Rd	Heuvelton Centr 406404	13,700	COUNTY TAXABLE VALUE	83,700		65,300
Ogdensburg, NY 13669	ACRES 4.10	83,700	TOWN TAXABLE VALUE	83,700		
	EAST-0211970 NRTH-1688755		SCHOOL TAXABLE VALUE	18,400		
	DEED BOOK 2005 PG-19730		AG002 Ag Dist #2	.00 MT		
	FULL MARKET VALUE	83,700	FD029 Oswegatchie Fire Pro	83,700 TO M		

71.002-2-14.2	Hutchinson Rd			71.002-2-14.2		*****
Royal-J-Acres, LLC	105 Vac farmland		COUNTY TAXABLE VALUE	30,000		
58 McGowan Rd	Heuvelton Centr 406404	30,000	TOWN TAXABLE VALUE	30,000		
Ogdensburg, NY 13669	Re:Part of Farm	30,000	SCHOOL TAXABLE VALUE	30,000		
	ACRES 62.40		AG002 Ag Dist #2	.00 MT		
	EAST-0211290 NRTH-1689435		FD029 Oswegatchie Fire Pro	30,000 TO M		
	DEED BOOK 2000 PG-7156					
	FULL MARKET VALUE	30,000				

71.002-2-14.3	140 Hutchinson Rd			71.002-2-14.3		*****
Bayne James R	311 Res vac land		COUNTY TAXABLE VALUE	9,800		
Bayne Barbara E	Heuvelton Centr 406404	9,800	TOWN TAXABLE VALUE	9,800		
2928 County Route 10	FRNT 224.00 DPTH	9,800	SCHOOL TAXABLE VALUE	9,800		
De Peyster, NY 13633-3412	ACRES 2.70		AG002 Ag Dist #2	.00 MT		
	EAST-0212150 NRTH-1688983		FD029 Oswegatchie Fire Pro	9,800 TO M		
	DEED BOOK 2005 PG-19730					
	FULL MARKET VALUE	9,800				

71.002-2-14.4	130 Hutchinson Rd			71.002-2-14.4		*****
Roach Vivian	210 1 Family Res		Basic Star 41854	0	0	30,000
130 Hutchinson Rd	Heuvelton Centr 406404	12,600	COUNTY TAXABLE VALUE	65,000		
Ogdensburg, NY 13669	FRNT 164.00 DPTH	65,000	TOWN TAXABLE VALUE	65,000		
	ACRES 1.90		SCHOOL TAXABLE VALUE	35,000		
	EAST-0212273 NRTH-1689151		AG002 Ag Dist #2	.00 MT		
	DEED BOOK 1064 PG-651		FD029 Oswegatchie Fire Pro	65,000 TO M		
	FULL MARKET VALUE	65,000				

71.002-2-14.5	120 Hutchinson Rd			71.002-2-14.5		*****
Vanorman Ronda (Roach) L	270 Mfg housing		Basic Star 41854	0	0	30,000
120 Hutchinson Rd	Heuvelton Centr 406404	12,800	COUNTY TAXABLE VALUE	35,000		
Ogdensburg, NY 13669	FRNT 304.00 DPTH	35,000	TOWN TAXABLE VALUE	35,000		
	ACRES 2.30		SCHOOL TAXABLE VALUE	5,000		
	EAST-0212483 NRTH-1689271		AG002 Ag Dist #2	.00 MT		
	DEED BOOK 1111 PG-455		FD029 Oswegatchie Fire Pro	35,000 TO M		
	FULL MARKET VALUE	35,000				

STATE OF NEW YORK
 COUNTY - St Lawrence
 TOWN - Oswegatchie
 SWIS - 406489

2 0 1 6 T E N T A T I V E A S S E S S M E N T R O L L
 T A X A B L E SECTION OF THE ROLL - 1

PAGE 536
 VALUATION DATE-JUL 01, 2015
 TAXABLE STATUS DATE-MAR 01, 2016

TAX MAP NUMBER SEQUENCE
 UNIFORM PERCENT OF VALUE IS 100.00
 UNIFORM PERCENT OF VALUE IS 100.00

TAX MAP PARCEL NUMBER	PROPERTY LOCATION & CLASS	ASSESSMENT	EXEMPTION CODE	COUNTY	TOWN	SCHOOL
CURRENT OWNERS NAME	SCHOOL DISTRICT	LAND	TAX DESCRIPTION	TAXABLE VALUE		
CURRENT OWNERS ADDRESS	PARCEL SIZE/GRID COORD	TOTAL	SPECIAL DISTRICTS			ACCOUNT NO.

71.002-2-15.11	172 Hutchinson Rd					1- 62- 1
Larose Gregory	240 Rural res		Enhanced S 41834	0	0	65,300
Larose Lillian	Heuvelton Centr 406404	87,000	Silo 42100	0	6,000	6,000
172 Hutchinson Rd	FRNT 60.00 DPTH	150,000	COUNTY TAXABLE VALUE		144,000	
Ogdensburg, NY 13669	ACRES 181.60		TOWN TAXABLE VALUE		144,000	
	EAST-0210168 NRTH-1688117		SCHOOL TAXABLE VALUE		78,700	
	DEED BOOK 903 PG-00094		AG002 Ag Dist #2		.00 MT	
	FULL MARKET VALUE	150,000	FD029 Oswegatchie Fire Pro		144,000 TO M	
			6,000 EX			

71.002-2-16.1	5129 Sh 812					1- 59-11.1
Kirby George Milford	240 Rural res		Enhanced S 41834	0	0	65,300
5129 State Highway 812	Heuvelton Centr 406404	26,200	COUNTY TAXABLE VALUE		88,000	
Ogdensburg, NY 13669	Re:	88,000	TOWN TAXABLE VALUE		88,000	
	ACRES 32.10		SCHOOL TAXABLE VALUE		22,700	
	EAST-0212495 NRTH-1692404		AG002 Ag Dist #2		.00 MT	
	DEED BOOK 2001 PG-3651		FD029 Oswegatchie Fire Pro		88,000 TO M	
	FULL MARKET VALUE	88,000				

71.002-2-16.2	43 Dump Rd					
Kirby George M	475 Junkyard		COUNTY TAXABLE VALUE		65,000	
Kirby George M Jr	Heuvelton Centr 406404	30,000	TOWN TAXABLE VALUE		65,000	
5129 State Highway 812	FRNT 754.00 DPTH	65,000	SCHOOL TAXABLE VALUE		65,000	
Ogdensburg, NY 13669	ACRES 39.30		AG002 Ag Dist #2		.00 MT	
	EAST-0214048 NRTH-1694174		FD029 Oswegatchie Fire Pro		65,000 TO M	
	DEED BOOK 1998 PG-87					
	FULL MARKET VALUE	65,000				

71.002-2-17.11	Dowd Rd					1- 42-12.2
Royal-J-Acres, LLC	105 Vac farmland		COUNTY TAXABLE VALUE		29,400	
58 McGowan Rd	Heuvelton Centr 406404	29,400	TOWN TAXABLE VALUE		29,400	
Ogdensburg, NY 13669	Re:Part of Farm	29,400	SCHOOL TAXABLE VALUE		29,400	
	ACRES 87.90		AG002 Ag Dist #2		.00 MT	
	EAST-0210381 NRTH-1691512		FD029 Oswegatchie Fire Pro		29,400 TO M	
	DEED BOOK 2000 PG-7156					
	FULL MARKET VALUE	29,400				

71.002-2-18	5169 Sh 812					1- 77- 5
Mead Hazel S (Lu)	210 1 Family Res		Enhanced S 41834	0	0	65,300
5169 State Highway 812	Heuvelton Centr 406404	9,100	COUNTY TAXABLE VALUE		80,000	
Ogdensburg, NY 13669	FRNT 125.00 DPTH 167.00	80,000	TOWN TAXABLE VALUE		80,000	
	EAST-0213039 NRTH-1693724		SCHOOL TAXABLE VALUE		14,700	
	DEED BOOK 1998 PG-15402		AG002 Ag Dist #2		.00 MT	
	FULL MARKET VALUE	80,000	FD029 Oswegatchie Fire Pro		80,000 TO M	

STATE OF NEW YORK
COUNTY - St Lawrence
TOWN - Oswegatchie
SWIS - 406489

2 0 1 6 T E N T A T I V E A S S E S S M E N T R O L L
T A X A B L E SECTION OF THE ROLL - 1

PAGE 537
VALUATION DATE-JUL 01, 2015
TAXABLE STATUS DATE-MAR 01, 2016

TAX MAP NUMBER SEQUENCE
UNIFORM PERCENT OF VALUE IS 100.00
UNIFORM PERCENT OF VALUE IS 100.00

TAX MAP PARCEL NUMBER	PROPERTY LOCATION & CLASS	ASSESSMENT	EXEMPTION CODE	COUNTY	TOWN	SCHOOL
CURRENT OWNERS NAME	SCHOOL DISTRICT	LAND	TAX DESCRIPTION	TAXABLE VALUE		
CURRENT OWNERS ADDRESS	PARCEL SIZE/GRID COORD	TOTAL	SPECIAL DISTRICTS	ACCOUNT NO.		
***** 71.002-2-19.1 *****						
5175 Sh 812						1- 39- 6
71.002-2-19.1	210 1 Family Res		VET WAR C 41122	0	11,692	0 0
Jock Robert	Heuvelton Centr 406404	12,000	VET WAR T 41123	0	0	9,000 0
Jock Eleanor	Also 2005/13045 & 2005/13	80,000	Home Imp - 44212	0	2,056	0 0
5175 State Highway 812	FRNT 200.00 DPTH 200.00		Enhanced S 41834	0	0	0 65,300
Ogdensburg, NY 13669	BANK8888288		COUNTY TAXABLE VALUE		66,252	
	EAST-0212949 NRTH-1693888		TOWN TAXABLE VALUE		71,000	
	DEED BOOK 920 PG-00244		SCHOOL TAXABLE VALUE		14,700	
	FULL MARKET VALUE	80,000	AG002 Ag Dist #2		.00 MT	
			FD029 Oswegatchie Fire Pro		77,944 TO M	
			2,056 EX			
***** 71.002-2-20 *****						
5250 Sh 812-Lots 1,2,3,4						1- 87- 8.11
71.002-2-20	271 Mfg housings		COUNTY TAXABLE VALUE		40,000	
Skelly Kathy	Heuvelton Centr 406404	13,000	TOWN TAXABLE VALUE		40,000	
PO Box 43	FRNT 353.00 DPTH	40,000	SCHOOL TAXABLE VALUE		40,000	
Heuvelton, NY 13654	ACRES 2.60		AG002 Ag Dist #2		.00 MT	
	EAST-0211948 NRTH-1695734		FD029 Oswegatchie Fire Pro		40,000 TO M	
	DEED BOOK 1114 PG-670					
	FULL MARKET VALUE	40,000				
***** 71.002-2-21 *****						
Hutchinson Rd						
71.002-2-21	323 Vacant rural		COUNTY TAXABLE VALUE		1,000	
Rupp William J	Heuvelton Centr 406404	1,000	TOWN TAXABLE VALUE		1,000	
Rupp Mary Lou	Re:old R.r Bed	1,000	SCHOOL TAXABLE VALUE		1,000	
95 Hutchinson Rd	FRNT 72.00 DPTH		FD029 Oswegatchie Fire Pro		1,000 TO M	
Ogdensburg, NY 13669	ACRES 7.30					
	EAST-0213965 NRTH-1688813					
	DEED BOOK 1041 PG-00364					
	FULL MARKET VALUE	1,000				
***** 71.002-2-22 *****						
5141 Sh 812						
71.002-2-22	240 Rural res		Basic Star 41854	0	0	0 30,000
Taber Lindsay E	Heuvelton Centr 406404	22,900	COUNTY TAXABLE VALUE		75,000	
5141 State Highway 812	Re:Old sty 1.7 sty	75,000	TOWN TAXABLE VALUE		75,000	
Ogdensburg, NY 13669	1006sp52000		SCHOOL TAXABLE VALUE		45,000	
	FRNT 492.00 DPTH		AG002 Ag Dist #2		.00 MT	
	ACRES 22.40		FD029 Oswegatchie Fire Pro		75,000 TO M	
	EAST-0212688 NRTH-1693341					
	DEED BOOK 2013 PG-9804					
	FULL MARKET VALUE	75,000				

STATE OF NEW YORK
COUNTY - St Lawrence
TOWN - Oswegatchie
SWIS - 406489

2 0 1 6 T E N T A T I V E A S S E S S M E N T R O L L
T A X A B L E SECTION OF THE ROLL - 1

PAGE 538
VALUATION DATE-JUL 01, 2015
TAXABLE STATUS DATE-MAR 01, 2016

TAX MAP NUMBER SEQUENCE
UNIFORM PERCENT OF VALUE IS 100.00
UNIFORM PERCENT OF VALUE IS 100.00

TAX MAP PARCEL NUMBER	PROPERTY LOCATION & CLASS	ASSESSMENT	EXEMPTION CODE	COUNTY	TOWN	SCHOOL
CURRENT OWNERS NAME	SCHOOL DISTRICT	LAND	TAX DESCRIPTION	TAXABLE VALUE		
CURRENT OWNERS ADDRESS	PARCEL SIZE/GRID COORD	TOTAL	SPECIAL DISTRICTS	ACCOUNT NO.		
***** 71.002-2-23 *****						
16 Pinkerton Rd						
71.002-2-23	210 1 Family Res		Basic Star 41854	0	0	0 30,000
Sharlow Tarra Lynn	Heuvelton Centr 406404	13,100	COUNTY TAXABLE VALUE		60,000	
16 Pinkerton Rd	92011sp49500	60,000	TOWN TAXABLE VALUE		60,000	
Ogdensburg, NY 13669	FRNT 100.00 DPTH 1227.00		SCHOOL TAXABLE VALUE		30,000	
	ACRES 2.80		AG002 Ag Dist #2		.00 MT	
	EAST-0212188 NRTH-1696029		FD029 Oswegatchie Fire Pro		60,000 TO M	
	DEED BOOK 2015 PG-5436					
	FULL MARKET VALUE	60,000				
***** 71.002-2-24 *****						
14 Pinkerton Rd						
71.002-2-24	210 1 Family Res		Basic Star 41854	0	0	0 30,000
Moore John A	Heuvelton Centr 406404	13,200	COUNTY TAXABLE VALUE		55,000	
Moore Nancy A	FRNT 125.00 DPTH	55,000	TOWN TAXABLE VALUE		55,000	
14 Pinkerton Rd	ACRES 3.10		SCHOOL TAXABLE VALUE		25,000	
Ogdensburg, NY 13669	EAST-0212036 NRTH-1696043		AG002 Ag Dist #2		.00 MT	
	DEED BOOK 1048 PG-910		FD029 Oswegatchie Fire Pro		55,000 TO M	
	FULL MARKET VALUE	55,000				
***** 71.002-2-25 *****						
5256A,B Sh 812						1- 87-8.2
71.002-2-25	314 Rural vac<10		COUNTY TAXABLE VALUE		15,200	
Skelly John W	Heuvelton Centr 406404	15,200	TOWN TAXABLE VALUE		15,200	
Skelly Kathryn	324x287x324x320 2.26Ac	15,200	SCHOOL TAXABLE VALUE		15,200	
PO Box 43	FRNT 324.00 DPTH		AG002 Ag Dist #2		.00 MT	
Heuvelton, NY 13654	ACRES 2.30		FD029 Oswegatchie Fire Pro		15,200 TO M	
	EAST-0211760 NRTH-1696016					
	DEED BOOK 1103 PG-434					
	FULL MARKET VALUE	15,200				
***** 71.002-2-26 *****						
108 Dump Rd						
71.002-2-26	270 Mfg housing		Basic Star 41854	0	0	0 28,000
Cronk Wayne Frederick (LU	Heuvelton Centr 406404	14,300	COUNTY TAXABLE VALUE		28,000	
% Shirley Davis	FRNT 504.00 DPTH	28,000	TOWN TAXABLE VALUE		28,000	
1917 Richland Dr	ACRES 5.30		SCHOOL TAXABLE VALUE		0	
Abilene, TX 79603	EAST-0216044 NRTH-1694719		AG002 Ag Dist #2		.00 MT	
	DEED BOOK 2013 PG-19723		FD029 Oswegatchie Fire Pro		28,000 TO M	
	FULL MARKET VALUE	28,000				

STATE OF NEW YORK
 COUNTY - St Lawrence
 TOWN - Oswegatchie
 SWIS - 406489

2 0 1 6 T E N T A T I V E A S S E S S M E N T R O L L
 T A X A B L E S E C T I O N O F T H E R O L L - 1
 M A P S E C T I O N - 0 7 1
 S U B - S E C T I O N - 0 0 2
 U N I F O R M P E R C E N T O F V A L U E I S 1 0 0 . 0 0

PAGE 539
 VALUATION DATE-JUL 01, 2015
 TAXABLE STATUS DATE-MAR 01, 2016
 RPS150/V04/L015
 CURRENT DATE 4/26/2016

*** S P E C I A L D I S T R I C T S U M M A R Y ***

CODE	DISTRICT NAME	TOTAL PARCELS	EXTENSION TYPE	EXTENSION VALUE	AD VALOREM VALUE	EXEMPT AMOUNT	TAXABLE VALUE
AG002	Ag Dist #2	61	MOVTAX				
FD029	Oswegatchie Fi	62	TOTAL M		5749,900	54,806	5695,094

*** S C H O O L D I S T R I C T S U M M A R Y ***

CODE	DISTRICT NAME	TOTAL PARCELS	ASSESSED LAND	ASSESSED TOTAL	EXEMPT AMOUNT	TOTAL TAXABLE	STAR AMOUNT	STAR TAXABLE
406404	Heuvelton Central	62	1373,100	5749,900	717,200	5032,700	1564,000	3468,700
	S U B - T O T A L	62	1373,100	5749,900	717,200	5032,700	1564,000	3468,700
	T O T A L	62	1373,100	5749,900	717,200	5032,700	1564,000	3468,700

*** S Y S T E M C O D E S S U M M A R Y ***

NO SYSTEM EXEMPTIONS AT THIS LEVEL

*** E X E M P T I O N S U M M A R Y ***

CODE	DESCRIPTION	TOTAL PARCELS	COUNTY	TOWN	SCHOOL
41122	VET WAR C	1	11,692		
41123	VET WAR T	1		9,000	
41700	Ag Buildin	2	670,000	670,000	670,000
41834	Enhanced S	11			703,000
41854	Basic Star	29			861,000
42100	Silo	5	47,200	47,200	47,200
44212	Home Imp -	2	7,606		
	T O T A L	51	736,498	726,200	2281,200

STATE OF NEW YORK
COUNTY - St Lawrence
TOWN - Oswegatchie
SWIS - 406489

2 0 1 6 T E N T A T I V E A S S E S S M E N T R O L L
T A X A B L E SECTION OF THE ROLL - 1
M A P S E C T I O N - 071
S U B - S E C T I O N - 002
UNIFORM PERCENT OF VALUE IS 100.00

PAGE 540
VALUATION DATE-JUL 01, 2015
TAXABLE STATUS DATE-MAR 01, 2016
RPS150/V04/L015
CURRENT DATE 4/26/2016

*** G R A N D T O T A L S ***

ROLL SEC	DESCRIPTION	TOTAL PARCELS	ASSESSED LAND	ASSESSED TOTAL	TAXABLE COUNTY	TAXABLE TOWN	TAXABLE SCHOOL	STAR TAXABLE
1	TAXABLE	62	1373,100	5749,900	5013,402	5023,700	5032,700	3468,700

STATE OF NEW YORK
COUNTY - St Lawrence
TOWN - Oswegatchie
SWIS - 406489

2 0 1 6 T E N T A T I V E A S S E S S M E N T R O L L
T A X A B L E SECTION OF THE ROLL - 1

PAGE 541
VALUATION DATE-JUL 01, 2015
TAXABLE STATUS DATE-MAR 01, 2016

TAX MAP NUMBER SEQUENCE
UNIFORM PERCENT OF VALUE IS 100.00
UNIFORM PERCENT OF VALUE IS 100.00

TAX MAP PARCEL NUMBER	PROPERTY LOCATION & CLASS	ASSESSMENT	EXEMPTION CODE	COUNTY	TOWN	SCHOOL
CURRENT OWNERS NAME	SCHOOL DISTRICT	LAND	TAX DESCRIPTION	TAXABLE VALUE		
CURRENT OWNERS ADDRESS	PARCEL SIZE/GRID COORD	TOTAL	SPECIAL DISTRICTS	ACCOUNT NO.		
***** 71.003-1-2 *****						
5231 Cr 6						1- 78- 6.1
71.003-1-2	112 Dairy farm		Silo 42100	0	30,000	30,000
Nichols Bruce	Heuvelton Centr 406404	108,400	COUNTY TAXABLE VALUE		350,000	
5239 County Route 6	Re:Main Farm	380,000	TOWN TAXABLE VALUE		350,000	
Ogdensburg, NY 13669	ACRES 232.40		SCHOOL TAXABLE VALUE		350,000	
	EAST-0190630 NRTH-1687589		AG001 Ag Dist #1		.00 MT	
	DEED BOOK 792 PG-321		FD029 Oswegatchie Fire Pro		350,000 TO M	
	FULL MARKET VALUE	380,000	30,000 EX			
***** 71.003-1-4.1 *****						
715,716 Lost Village Rd						1- 46- 5
71.003-1-4.1	112 Dairy farm		Basic Star 41854	0	0	30,000
Finley Scott C	Heuvelton Centr 406404	29,500	Silo 42100	0	10,000	10,000
Finley Shelley E	715-M.H.	127,000	COUNTY TAXABLE VALUE		117,000	
716 Lost Village Rd	ACRES 57.20		TOWN TAXABLE VALUE		117,000	
Ogdensburg, NY 13669-8301	EAST-0197018 NRTH-1687824		SCHOOL TAXABLE VALUE		87,000	
	DEED BOOK 2003 PG-19597		AG001 Ag Dist #1		.00 MT	
	FULL MARKET VALUE	127,000	FD029 Oswegatchie Fire Pro		117,000 TO M	
			10,000 EX			
***** 71.003-1-4.2 *****						
71.003-1-4.2	Lost Village Rd					
Royal-J-Acres, LLC	105 Vac farmland		COUNTY TAXABLE VALUE		14,100	
47 McGowan Rd	Heuvelton Centr 406404	14,100	TOWN TAXABLE VALUE		14,100	
Ogdensburg, NY 13669	FRNT 852.00 DPTH	14,100	SCHOOL TAXABLE VALUE		14,100	
	ACRES 28.20		AG001 Ag Dist #1		.00 MT	
	EAST-0196796 NRTH-1686849		FD029 Oswegatchie Fire Pro		14,100 TO M	
	DEED BOOK 2011 PG-18281					
	FULL MARKET VALUE	14,100				
***** 71.003-1-5.1 *****						
263 Cr 4						1- 44- 8
71.003-1-5.1	240 Rural res		Basic Star 41854	0	0	30,000
Crowe Alexander H	Heuvelton Centr 406404	31,700	COUNTY TAXABLE VALUE		238,000	
Crowe Carrie I	Re:Modern 2.0 Sty W/det	238,000	TOWN TAXABLE VALUE		238,000	
263 County Route 4	Gar 102011sp238000		SCHOOL TAXABLE VALUE		208,000	
Ogdensburg, NY 13669	ACRES 54.00 BANK8888869		AG001 Ag Dist #1		.00 MT	
	EAST-0198619 NRTH-1687075		FD029 Oswegatchie Fire Pro		238,000 TO M	
	DEED BOOK 2011 PG-15979					
	FULL MARKET VALUE	238,000				
***** 71.003-1-6 *****						
281 Cr 4						1- 95- 2
71.003-1-6	210 1 Family Res		Basic Star 41854	0	0	30,000
Moses Matthew T	Heuvelton Centr 406404	13,100	COUNTY TAXABLE VALUE		150,000	
Richards Amy E	Re:Split Level W/basmt	150,000	TOWN TAXABLE VALUE		150,000	
281 County Route 4	Gar		SCHOOL TAXABLE VALUE		120,000	
Ogdensburg, NY 13669	FRNT 361.00 DPTH		AG001 Ag Dist #1		.00 MT	
	ACRES 2.80 BANK8888288		FD029 Oswegatchie Fire Pro		150,000 TO M	
	EAST-0199484 NRTH-1687179					
	DEED BOOK 2014 PG-11798					
	FULL MARKET VALUE	150,000				

STATE OF NEW YORK
COUNTY - St Lawrence
TOWN - Oswegatchie
SWIS - 406489

2 0 1 6 T E N T A T I V E A S S E S S M E N T R O L L
T A X A B L E SECTION OF THE ROLL - 1

PAGE 542
VALUATION DATE-JUL 01, 2015
TAXABLE STATUS DATE-MAR 01, 2016

TAX MAP NUMBER SEQUENCE
UNIFORM PERCENT OF VALUE IS 100.00
UNIFORM PERCENT OF VALUE IS 100.00

TAX MAP PARCEL NUMBER	PROPERTY LOCATION & CLASS	ASSESSMENT	EXEMPTION CODE-----	COUNTY-----	TOWN-----	SCHOOL
CURRENT OWNERS NAME	SCHOOL DISTRICT	LAND	TAX DESCRIPTION	TAXABLE VALUE		
CURRENT OWNERS ADDRESS	PARCEL SIZE/GRID COORD	TOTAL	SPECIAL DISTRICTS			ACCOUNT NO.

71.003-1-8.1	191 Cr 4			71.003-1-8.1		*****
Finley Scott C	270 Mfg housing		COUNTY TAXABLE VALUE	20,000		1- 46- 4
Finley Shelley E	Heuvelton Centr 406404	11,900	TOWN TAXABLE VALUE	20,000		
716 Lost Village Rd	FRNT 307.00 DPTH	20,000	SCHOOL TAXABLE VALUE	20,000		
Ogdensburg, NY 13669-8301	ACRES 1.80		AG001 Ag Dist #1	.00 MT		
	EAST-0197870 NRTH-1685606		FD029 Oswegatchie Fire Pro	20,000 TO M		
	DEED BOOK 2003 PG-19597					
	FULL MARKET VALUE	20,000				

71.003-1-8.2	CR 4			71.003-1-8.2		*****
Royal-J-Acres, LLC	105 Vac farmland		COUNTY TAXABLE VALUE	36,700		
47 McGowan Rd	Heuvelton Centr 406404	36,700	TOWN TAXABLE VALUE	36,700		
Ogdensburg, NY 13669	ACRES 73.50	36,700	SCHOOL TAXABLE VALUE	36,700		
	EAST-0196853 NRTH-1685450		AG001 Ag Dist #1	.00 MT		
	DEED BOOK 2011 PG-18281		FD029 Oswegatchie Fire Pro	36,700 TO M		
	FULL MARKET VALUE	36,700				

71.003-1-8.3	Off CR 4			71.003-1-8.3		*****
Finley Scott C	105 Vac farmland		COUNTY TAXABLE VALUE	15,000		
Finley Shelley E	Heuvelton Centr 406404	15,000	TOWN TAXABLE VALUE	15,000		
716 Lost Village Rd	Re:Rear Land	15,000	SCHOOL TAXABLE VALUE	15,000		
Ogdensburg, NY 13669-8301	ACRES 44.60		AG001 Ag Dist #1	.00 MT		
	EAST-0195484 NRTH-1686074		FD029 Oswegatchie Fire Pro	15,000 TO M		
	FULL MARKET VALUE	15,000				

71.003-1-9	123,125 Cr 4			71.003-1-9		*****
Dempsey Martin J	210 1 Family Res		VET COM T 41133	0	0	13,750 0
123 County Route 4	Heuvelton Centr 406404	13,500	VET COM C 41132	0	13,750	0 0
Ogdensburg, NY 13669	Re:outer Limits Furniture	55,000	Basic Star 41854	0	0	0 30,000
	Per Will		COUNTY TAXABLE VALUE	41,250		
	ACRES 3.70		TOWN TAXABLE VALUE	41,250		
	EAST-0196723 NRTH-1684507		SCHOOL TAXABLE VALUE	25,000		
	DEED BOOK BY PG-WILL		AG001 Ag Dist #1	.00 MT		
	FULL MARKET VALUE	55,000	FD029 Oswegatchie Fire Pro	55,000 TO M		

71.003-1-10.1	607 Lost Village Rd			71.003-1-10.1		*****
Finley Scott C	270 Mfg housing		COUNTY TAXABLE VALUE	30,000		1- 46- 6
Finley Shelley E	Heuvelton Centr 406404	12,100	TOWN TAXABLE VALUE	30,000		
716 Lost Village Rd	Re:1988 M.h. Kim Finley	30,000	SCHOOL TAXABLE VALUE	30,000		
Ogdensburg, NY 13669-8301	FRNT 299.00 DPTH		AG001 Ag Dist #1	.00 MT		
	ACRES 1.60		FD029 Oswegatchie Fire Pro	30,000 TO M		
	EAST-0198032 NRTH-1685308					
	DEED BOOK 2003 PG-19597					
	FULL MARKET VALUE	30,000				

STATE OF NEW YORK
 COUNTY - St Lawrence
 TOWN - Oswegatchie
 SWIS - 406489

2 0 1 6 T E N T A T I V E A S S E S S M E N T R O L L
 T A X A B L E SECTION OF THE ROLL - 1

PAGE 543
 VALUATION DATE-JUL 01, 2015
 TAXABLE STATUS DATE-MAR 01, 2016

TAX MAP NUMBER SEQUENCE
 UNIFORM PERCENT OF VALUE IS 100.00
 UNIFORM PERCENT OF VALUE IS 100.00

TAX MAP PARCEL NUMBER	PROPERTY LOCATION & CLASS	ASSESSMENT	EXEMPTION CODE-----	COUNTY-----	TOWN-----	SCHOOL
CURRENT OWNERS NAME	SCHOOL DISTRICT	LAND	TAX DESCRIPTION	TAXABLE VALUE		
CURRENT OWNERS ADDRESS	PARCEL SIZE/GRID COORD	TOTAL	SPECIAL DISTRICTS	ACCOUNT NO.		

71.003-1-10.2	Lost Village Rd			71.003-1-10.2	*****	
Royal-J-Acres, LLC	105 Vac farmland		COUNTY TAXABLE VALUE		26,700	
47 McGowan Rd	Heuvelton Centr 406404	26,700	TOWN TAXABLE VALUE		26,700	
Ogdensburg, NY 13669	ACRES 53.50	26,700	SCHOOL TAXABLE VALUE		26,700	
	EAST-0197600 NRTH-1684241		AG001 Ag Dist #1		.00 MT	
	DEED BOOK 2011 PG-18281		FD029 Oswegatchie Fire Pro		26,700 TO M	
	FULL MARKET VALUE	26,700				

71.003-1-11.1	563 Lost Village Rd			71.003-1-11.1	*****	
Piercey Debra J	210 1 Family Res		Basic Star 41854		0	1- 74-13.1
563 Lost Village Rd	Heuvelton Centr 406404	12,900	COUNTY TAXABLE VALUE		110,000	30,000
Ogdensburg, NY 13669	ACRES 2.40 BANK8888869	110,000	TOWN TAXABLE VALUE		110,000	
	EAST-0198273 NRTH-1684437		SCHOOL TAXABLE VALUE		80,000	
	DEED BOOK 2002 PG-736		AG001 Ag Dist #1		.00 MT	
	FULL MARKET VALUE	110,000	FD029 Oswegatchie Fire Pro		110,000 TO M	

71.003-1-11.2	575 Lost Village Rd			71.003-1-11.2	*****	
Mayhew Evelyn M (Lu)	210 1 Family Res		Enhanced S 41834		0	1- 74-13.2
575 Lost Village Rd	Heuvelton Centr 406404	10,600	COUNTY TAXABLE VALUE		44,000	44,000
Ogdensburg, NY 13669	ACRES 1.00	44,000	TOWN TAXABLE VALUE		44,000	
	EAST-0198246 NRTH-1684686		SCHOOL TAXABLE VALUE		0	
	DEED BOOK 2007 PG-12530		AG001 Ag Dist #1		.00 MT	
	FULL MARKET VALUE	44,000	FD029 Oswegatchie Fire Pro		44,000 TO M	

71.003-1-12	551 Lost Village Rd			71.003-1-12	*****	
Morley Beverly A (LU)	210 1 Family Res		Enhanced S 41834		0	1- 75-15
Morley John E (LU)	Heuvelton Centr 406404	11,100	COUNTY TAXABLE VALUE		85,000	65,300
551 Lost Village Rd	161x130x210x240	85,000	TOWN TAXABLE VALUE		85,000	
Ogdensburg, NY 13669	FRNT 161.00 DPTH 185.00		SCHOOL TAXABLE VALUE		19,700	
	EAST-0198345 NRTH-1684091		AG001 Ag Dist #1		.00 MT	
	DEED BOOK 2015 PG-14899		FD029 Oswegatchie Fire Pro		85,000 TO M	
	FULL MARKET VALUE	85,000				

71.003-1-13.1	4996 Cr 6			71.003-1-13.1	*****	
Crowe Anita	240 Rural res		Enhanced S 41834		0	1- 91-11.1
4996 County Route 6	Heuvelton Centr 406404	38,200	COUNTY TAXABLE VALUE		95,000	65,300
Ogdensburg, NY 13669	ACRES 87.90	95,000	TOWN TAXABLE VALUE		95,000	
	EAST-0195894 NRTH-1682615		SCHOOL TAXABLE VALUE		29,700	
	DEED BOOK 2006 PG-1076		AG001 Ag Dist #1		.00 MT	
	FULL MARKET VALUE	95,000	FD029 Oswegatchie Fire Pro		95,000 TO M	

STATE OF NEW YORK
COUNTY - St Lawrence
TOWN - Oswegatchie
SWIS - 406489

2 0 1 6 T E N T A T I V E A S S E S S M E N T R O L L
T A X A B L E SECTION OF THE ROLL - 1

PAGE 544
VALUATION DATE-JUL 01, 2015
TAXABLE STATUS DATE-MAR 01, 2016

TAX MAP NUMBER SEQUENCE
UNIFORM PERCENT OF VALUE IS 100.00
UNIFORM PERCENT OF VALUE IS 100.00

TAX MAP PARCEL NUMBER	PROPERTY LOCATION & CLASS	ASSESSMENT	EXEMPTION CODE	COUNTY	TOWN	SCHOOL
CURRENT OWNERS NAME	SCHOOL DISTRICT	LAND	TAX DESCRIPTION	TAXABLE VALUE		
CURRENT OWNERS ADDRESS	PARCEL SIZE/GRID COORD	TOTAL	SPECIAL DISTRICTS	ACCOUNT NO.		

71.003-1-13.21	74,80 Cr 4			71.003-1-13.21		*****
Knowlton Lisa A	210 1 Family Res		Basic Star 41854	0	0	1- 91-11.2
74 County Route 4	Heuvelton Centr 406404	12,700	COUNTY TAXABLE VALUE	80,000		
Ogdensburg, NY 13669	Re:1012sp65000	80,000	TOWN TAXABLE VALUE	80,000		
	FRNT 346.00 DPTH		SCHOOL TAXABLE VALUE	50,000		
	ACRES 2.00		AG001 Ag Dist #1	.00 MT		
	EAST-0195951 NRTH-1683396		FD029 Oswegatchie Fire Pro	80,000 TO M		
	DEED BOOK 2012 PG-16066					
	FULL MARKET VALUE	80,000				

71.003-1-13.22	Cr 4			71.003-1-13.22		*****
Knowlton Tyler K	311 Res vac land		COUNTY TAXABLE VALUE	10,000		
718 Greene St	Heuvelton Centr 406404	10,000	TOWN TAXABLE VALUE	10,000		
Ogdensburg, NY 13669	FRNT 246.00 DPTH	10,000	SCHOOL TAXABLE VALUE	10,000		
	ACRES 1.50		AG001 Ag Dist #1	.00 MT		
	EAST-0195744 NRTH-1683212		FD029 Oswegatchie Fire Pro	10,000 TO M		
	DEED BOOK 2013 PG-8285					
	FULL MARKET VALUE	10,000				

71.003-1-15.2	4923 Cr 6			71.003-1-15.2		*****
Gotham Karen	270 Mfg housing		Enhanced S 41834	0	0	1- 33- 2.2
4923 County Route 6	Heuvelton Centr 406404	8,300	COUNTY TAXABLE VALUE	30,500		
Ogdensburg, NY 13669	129x254x42x203	30,500	TOWN TAXABLE VALUE	30,500		
	FRNT 129.00 DPTH 129.00		SCHOOL TAXABLE VALUE	0		
	EAST-0194583 NRTH-1680265		AG001 Ag Dist #1	.00 MT		
	DEED BOOK 1998 PG-13859		FD029 Oswegatchie Fire Pro	30,500 TO M		
	FULL MARKET VALUE	30,500				

71.003-1-16	Tallman Rd			71.003-1-16		*****
Patterson John E	105 Vac farmland		COUNTY TAXABLE VALUE	43,900		
PO Box 857	Heuvelton Centr 406404	43,900	TOWN TAXABLE VALUE	43,900		
Ogdensburg, NY 13669	122011sp130000	43,900	SCHOOL TAXABLE VALUE	43,900		
	ACRES 87.80		AG001 Ag Dist #1	.00 MT		
	EAST-0192854 NRTH-1680979		FD029 Oswegatchie Fire Pro	43,900 TO M		
	DEED BOOK 2011 PG-18283					
	FULL MARKET VALUE	43,900				

71.003-1-17.2	59 Cr 4			71.003-1-17.2		*****
Fredricks Gregory	210 1 Family Res		Basic Star 41854	0	0	1- 94-10
Fredricks Vicki	Heuvelton Centr 406404	12,900	COUNTY TAXABLE VALUE	80,000		
59 County Route 4	Re:Ranch w/det garage	80,000	TOWN TAXABLE VALUE	80,000		
Ogdensburg, NY 13669	FRNT 381.00 DPTH		SCHOOL TAXABLE VALUE	50,000		
	ACRES 2.40 BANK8888288		AG001 Ag Dist #1	.00 MT		
	EAST-0195555 NRTH-1683451		FD029 Oswegatchie Fire Pro	80,000 TO M		
	DEED BOOK 1007 PG-00785					
	FULL MARKET VALUE	80,000				

STATE OF NEW YORK
 COUNTY - St Lawrence
 TOWN - Oswegatchie
 SWIS - 406489

2 0 1 6 T E N T A T I V E A S S E S S M E N T R O L L
 T A X A B L E SECTION OF THE ROLL - 1

TAX MAP NUMBER SEQUENCE
 UNIFORM PERCENT OF VALUE IS 100.00
 UNIFORM PERCENT OF VALUE IS 100.00

TAX MAP PARCEL NUMBER	PROPERTY LOCATION & CLASS	ASSESSMENT	EXEMPTION CODE-----	COUNTY-----	TOWN-----	SCHOOL
CURRENT OWNERS NAME	SCHOOL DISTRICT	LAND	TAX DESCRIPTION	TAXABLE VALUE		
CURRENT OWNERS ADDRESS	PARCEL SIZE/GRID COORD	TOTAL	SPECIAL DISTRICTS	ACCOUNT NO.		

71.003-1-17.13	Cr 6 322 Rural vac>10		COUNTY TAXABLE VALUE	22,000		
Patterson John Elmer (ETAL)	Heuvelton Centr 406404	22,000	TOWN TAXABLE VALUE	22,000		
PO Box 857	ACRES 29.60	22,000	SCHOOL TAXABLE VALUE	22,000		
Ogdensburg, NY 13669	EAST-0193463 NRTH-1682906		AG001 Ag Dist #1	.00 MT		
	DEED BOOK 1073 PG-344		FD029 Oswegatchie Fire Pro	22,000 TO M		
	FULL MARKET VALUE	22,000				

71.003-1-17.112	4953 Cr 6 240 Rural res		Basic Star 41854	0	0	30,000
Harris Stanley D	Heuvelton Centr 406404	18,400	COUNTY TAXABLE VALUE	105,000		
Harris Kellie S	Re:Cape Cod Style 1.5 Sty	105,000	TOWN TAXABLE VALUE	105,000		
4953 County Route 6	ACRES 13.40		SCHOOL TAXABLE VALUE	75,000		
Ogdensburg, NY 13669	EAST-0194356 NRTH-1680791		AG001 Ag Dist #1	.00 MT		
	DEED BOOK 2003 PG-19648		FD029 Oswegatchie Fire Pro	105,000 TO M		
	FULL MARKET VALUE	105,000				

71.003-1-17.121	97 Cr 4 322 Rural vac>10		COUNTY TAXABLE VALUE	24,000		
Woods Nelson (Liv Trust)	Heuvelton Centr 406404	24,000	TOWN TAXABLE VALUE	24,000		
Woods Cathy (Liv Trust)	Re:No Structure	24,000	SCHOOL TAXABLE VALUE	24,000		
% Kimberly Sharlow	Re:l205sp20000vac		AG001 Ag Dist #1	.00 MT		
901 Jefferson Ave	FRNT 135.00 DPTH		FD029 Oswegatchie Fire Pro	24,000 TO M		
Ogdensburg, NY 13669	ACRES 35.40					
	EAST-0195391 NRTH-1684178					
	DEED BOOK 2008 PG-15179					
	FULL MARKET VALUE	24,000				

71.003-1-17.122	93 Cr 4 210 1 Family Res		Basic Star 41854	0	0	30,000
Sharlow Kimberly A	Heuvelton Centr 406404	12,200	COUNTY TAXABLE VALUE	80,000		
93 County Route 4	FRNT 115.00 DPTH	80,000	TOWN TAXABLE VALUE	80,000		
Ogdensburg, NY 13669	ACRES 1.10		SCHOOL TAXABLE VALUE	50,000		
	EAST-0196097 NRTH-1684044		AG001 Ag Dist #1	.00 MT		
	DEED BOOK 2007 PG-12308		FD029 Oswegatchie Fire Pro	80,000 TO M		
	FULL MARKET VALUE	80,000				

71.003-1-18	5032 Cr 6 210 1 Family Res		Basic Star 41854	0	0	30,000
McCormick Charles R	Heuvelton Centr 406404	7,600	COUNTY TAXABLE VALUE	176,400		
McCormick Kari L	Re:Two Sty w/det gar	176,400	TOWN TAXABLE VALUE	176,400		
5032 County Route 6	FRNT 100.00 DPTH 150.00		SCHOOL TAXABLE VALUE	146,400		
Ogdensburg, NY 13669	EAST-0194511 NRTH-1682996		AG001 Ag Dist #1	.00 MT		
	DEED BOOK 2007 PG-20520		FD029 Oswegatchie Fire Pro	176,400 TO M		
	FULL MARKET VALUE	176,400				

STATE OF NEW YORK
 COUNTY - St Lawrence
 TOWN - Oswegatchie
 SWIS - 406489

2 0 1 6 T E N T A T I V E A S S E S S M E N T R O L L
 T A X A B L E SECTION OF THE ROLL - 1

PAGE 546
 VALUATION DATE-JUL 01, 2015
 TAXABLE STATUS DATE-MAR 01, 2016

TAX MAP NUMBER SEQUENCE
 UNIFORM PERCENT OF VALUE IS 100.00
 UNIFORM PERCENT OF VALUE IS 100.00

TAX MAP PARCEL NUMBER	PROPERTY LOCATION & CLASS	ASSESSMENT	EXEMPTION CODE-----	COUNTY-----	TOWN-----	SCHOOL
CURRENT OWNERS NAME	SCHOOL DISTRICT	LAND	TAX DESCRIPTION	TAXABLE VALUE		
CURRENT OWNERS ADDRESS	PARCEL SIZE/GRID COORD	TOTAL	SPECIAL DISTRICTS	ACCOUNT NO.		

71.003-1-19	47 Cr 4			71.003-1-19		*****
Murphy Scott C	210 1 Family Res		Basic Star 41854	0	0	1- 68-15
Murphy Karen E	Heuvelton Centr 406404	12,400	COUNTY TAXABLE VALUE	64,000		
47 County Route 4	FRNT 200.00 DPTH 300.00	64,000	TOWN TAXABLE VALUE	64,000		
Ogdensburg, NY 13669	BANK8888830		SCHOOL TAXABLE VALUE	34,000		
	EAST-0195354 NRTH-1683260		AG001 Ag Dist #1	.00 MT		
	DEED BOOK 2006 PG-15561		FD029 Oswegatchie Fire Pro	64,000 TO M		
	FULL MARKET VALUE	64,000				

71.003-1-21	75 Cr 4			71.003-1-21		*****
Graveline Ronald	210 1 Family Res		Enhanced S 41834	0	0	1- 40-12
Graveline Christine	Heuvelton Centr 406404	12,400	COUNTY TAXABLE VALUE	50,000		
75 County Route 4	ACRES 1.40	50,000	TOWN TAXABLE VALUE	50,000		
Ogdensburg, NY 13669	EAST-0195796 NRTH-1683669		SCHOOL TAXABLE VALUE	0		
	DEED BOOK 929 PG-00574		AG001 Ag Dist #1	.00 MT		
	FULL MARKET VALUE	50,000	FD029 Oswegatchie Fire Pro	50,000 TO M		

71.003-1-22	85 Cr 4			71.003-1-22		*****
Fifield Douglas	210 1 Family Res		Basic Star 41854	0	0	1- 57- 7
Fifield Diane	Heuvelton Centr 406404	12,500	COUNTY TAXABLE VALUE	85,000		
85 County Route 4	Re:52001sp67000	85,000	TOWN TAXABLE VALUE	85,000		
Ogdensburg, NY 13669	FRNT 311.00 DPTH		SCHOOL TAXABLE VALUE	55,000		
	ACRES 1.70		AG001 Ag Dist #1	.00 MT		
	EAST-0196015 NRTH-1683840		FD029 Oswegatchie Fire Pro	85,000 TO M		
	DEED BOOK 2001 PG-9360					
	FULL MARKET VALUE	85,000				

71.003-1-23	5078 Cr 6			71.003-1-23		*****
Kukie John J	240 Rural res		VET COM C 41132	0	16,250	1- 46-12
5078 County Route 6	Heuvelton Centr 406404	22,100	VET COM T 41133	0	0	0
Ogdensburg, NY 13669	ACRES 20.80	65,000	Enhanced S 41834	0	0	65,000
	EAST-0194906 NRTH-1684820		COUNTY TAXABLE VALUE	48,750		
	DEED BOOK 1999 PG-2258		TOWN TAXABLE VALUE	50,000		
	FULL MARKET VALUE	65,000	SCHOOL TAXABLE VALUE	0		
			AG001 Ag Dist #1	.00 MT		
			FD029 Oswegatchie Fire Pro	65,000 TO M		

71.003-1-32.12	Off Cr 6			71.003-1-32.12		*****
Patterson John E	322 Rural vac>10		COUNTY TAXABLE VALUE	18,500		
PO Box 857	Heuvelton Centr 406404	18,500	TOWN TAXABLE VALUE	18,500		
Ogdensburg, NY 13669	Re:Vac Land	18,500	SCHOOL TAXABLE VALUE	18,500		
	ACRES 61.80		AG001 Ag Dist #1	.00 MT		
	EAST-0192428 NRTH-1684063		FD029 Oswegatchie Fire Pro	18,500 TO M		
	DEED BOOK 1098 PG-1128					
	FULL MARKET VALUE	18,500				

STATE OF NEW YORK
COUNTY - St Lawrence
TOWN - Oswegatchie
SWIS - 406489

2 0 1 6 T E N T A T I V E A S S E S S M E N T R O L L
T A X A B L E SECTION OF THE ROLL - 1

PAGE 547
VALUATION DATE-JUL 01, 2015
TAXABLE STATUS DATE-MAR 01, 2016

TAX MAP NUMBER SEQUENCE
UNIFORM PERCENT OF VALUE IS 100.00
UNIFORM PERCENT OF VALUE IS 100.00

TAX MAP PARCEL NUMBER	PROPERTY LOCATION & CLASS	ASSESSMENT	EXEMPTION CODE	COUNTY	TOWN	SCHOOL	ACCOUNT NO.
CURRENT OWNERS NAME	SCHOOL DISTRICT	LAND	TAX DESCRIPTION	TAXABLE VALUE			
CURRENT OWNERS ADDRESS	PARCEL SIZE/GRID COORD	TOTAL	SPECIAL DISTRICTS				

5077 Cr 6				71.003-1-34.2			*****
71.003-1-34.2	210 1 Family Res		Basic Star 41854	0	0	0	30,000
Patterson John E Jr	Heuvelton Centr 406404	13,200	COUNTY TAXABLE VALUE		190,000		
5077 County Route 6	Re:Modern Cape 1.5 Sty W/	190,000	TOWN TAXABLE VALUE		190,000		
Ogdensburg, NY 13669	Att Gar & Det Gar		SCHOOL TAXABLE VALUE		160,000		
	FRNT 336.00 DPTH		AG001 Ag Dist #1		.00 MT		
	ACRES 3.00		FD029 Oswegatchie Fire Pro		190,000 TO M		
	EAST-0193981 NRTH-1683959						
	DEED BOOK 1032 PG-00178						
	FULL MARKET VALUE	190,000					

Cr 6				71.003-1-34.12			*****
71.003-1-34.12	312 Vac w/imprv		COUNTY TAXABLE VALUE		55,000		
Patterson John E Jr	Heuvelton Centr 406404	25,000	TOWN TAXABLE VALUE		55,000		
5077 County Route 6	Re:Land with Barn	55,000	SCHOOL TAXABLE VALUE		55,000		
Ogdensburg, NY 13669	FRNT 183.00 DPTH		AG001 Ag Dist #1		.00 MT		
	ACRES 43.20		FD029 Oswegatchie Fire Pro		55,000 TO M		
	EAST-0193184 NRTH-1683618						
	DEED BOOK 2004 PG-22924						
	FULL MARKET VALUE	55,000					

5040 Cr 6				71.003-1-38			*****
71.003-1-38	210 1 Family Res		VET DIS C 41142	0	13,500	0	0
Hamilton Wayne	Heuvelton Centr 406404	12,400	VET COM T 41133	0	0	15,000	0
5040 County Route 6	FRNT 343.00 DPTH	90,000	VET COM C 41132	0	20,000	0	0
Ogdensburg, NY 13669	ACRES 1.40		VET DIS T 41143	0	0	13,500	0
	EAST-0194487 NRTH-1683215		Basic Star 41854	0	0	0	30,000
	DEED BOOK 1999 PG-3500		COUNTY TAXABLE VALUE		56,500		
	FULL MARKET VALUE	90,000	TOWN TAXABLE VALUE		61,500		
			SCHOOL TAXABLE VALUE		60,000		
			AG001 Ag Dist #1		.00 MT		
			FD029 Oswegatchie Fire Pro		90,000 TO M		

4993 Cr 6				71.003-1-39.12			*****
71.003-1-39.12	314 Rural vac<10		COUNTY TAXABLE VALUE		13,600		
McCormick Charles R	Heuvelton Centr 406404	13,600	TOWN TAXABLE VALUE		13,600		
McCormick Kari L	FRNT 276.00 DPTH	13,600	SCHOOL TAXABLE VALUE		13,600		
5032 County Route 6	ACRES 3.90		AG001 Ag Dist #1		.00 MT		
Ogdensburg, NY 13669	EAST-0194387 NRTH-1681879		FD029 Oswegatchie Fire Pro		13,600 TO M		
	DEED BOOK 2007 PG-7917						
	FULL MARKET VALUE	13,600					

STATE OF NEW YORK
COUNTY - St Lawrence
TOWN - Oswegatchie
SWIS - 406489

2 0 1 6 T E N T A T I V E A S S E S S M E N T R O L L
T A X A B L E SECTION OF THE ROLL - 1

PAGE 548
VALUATION DATE-JUL 01, 2015
TAXABLE STATUS DATE-MAR 01, 2016

TAX MAP NUMBER SEQUENCE
UNIFORM PERCENT OF VALUE IS 100.00
UNIFORM PERCENT OF VALUE IS 100.00

TAX MAP PARCEL NUMBER	PROPERTY LOCATION & CLASS	ASSESSMENT	EXEMPTION CODE	COUNTY	TOWN	SCHOOL
CURRENT OWNERS NAME	SCHOOL DISTRICT	LAND	TAX DESCRIPTION	TAXABLE VALUE		
CURRENT OWNERS ADDRESS	PARCEL SIZE/GRID COORD	TOTAL	SPECIAL DISTRICTS	ACCOUNT NO.		

5056 CR 6				71.003-1-39.21	*****	
71.003-1-39.21	210 1 Family Res		Basic Star 41854	0	0	0 30,000
Jackson Natalie L	Heuvelton Centr 406404	13,500	COUNTY TAXABLE VALUE	90,000		
5056 County Route 6	FRNT 313.00 DPTH	90,000	TOWN TAXABLE VALUE	90,000		
Ogdensburg, NY 13669	ACRES 3.70 BANK8888289		SCHOOL TAXABLE VALUE	60,000		
	EAST-0194415 NRTH-1683847		AG001 Ag Dist #1	.00 MT		
	DEED BOOK 2014 PG-12321		FD029 Oswegatchie Fire Pro	90,000 TO M		
	FULL MARKET VALUE	90,000				

5048 Cr 6				71.003-1-39.22	*****	
71.003-1-39.22	210 1 Family Res		Enhanced S 41834	0	0	0 65,300
Newton Edward D (Lu)	Heuvelton Centr 406404	13,200	COUNTY TAXABLE VALUE	90,000		
Newton Beverly J (Lu)	FRNT 270.00 DPTH	90,000	TOWN TAXABLE VALUE	90,000		
5048 County Route 6	ACRES 3.10		SCHOOL TAXABLE VALUE	24,700		
Ogdensburg, NY 13669	EAST-0194547 NRTH-1683543		AG001 Ag Dist #1	.00 MT		
	DEED BOOK 2005 PG-17301		FD029 Oswegatchie Fire Pro	90,000 TO M		
	FULL MARKET VALUE	90,000				

71.003-1-39.111	Cr 6			71.003-1-39.111	*****	
McCormick Kari L	322 Rural vac>10		COUNTY TAXABLE VALUE	26,400		
Harris Kellie S	Heuvelton Centr 406404	26,400	TOWN TAXABLE VALUE	26,400		
5032 County Route 6	ACRES 46.20	26,400	SCHOOL TAXABLE VALUE	26,400		
Ogdensburg, NY 13669	EAST-0193899 NRTH-1682014		AG001 Ag Dist #1	.00 MT		
	DEED BOOK 2007 PG-7918		FD029 Oswegatchie Fire Pro	26,400 TO M		
	FULL MARKET VALUE	26,400				

71.003-1-39.112	CR 6			71.003-1-39.112	*****	
McCormick Charles R	322 Rural vac>10		COUNTY TAXABLE VALUE	13,500		
McCormick Kari L	Heuvelton Centr 406404	13,500	TOWN TAXABLE VALUE	13,500		
5032 County Route 6	ACRES 13.50	13,500	SCHOOL TAXABLE VALUE	13,500		
Ogdensburg, NY 13669	EAST-0194833 NRTH-1683064		AG001 Ag Dist #1	.00 MT		
	DEED BOOK 2008 PG-3960		FD029 Oswegatchie Fire Pro	13,500 TO M		
	FULL MARKET VALUE	13,500				

5201 Cr 6				71.003-1-40.2	*****	
71.003-1-40.2	210 1 Family Res		Basic Star 41854	0	0	0 30,000
Nichols Thomas A	Heuvelton Centr 406404	14,600	Silo 42100	0	8,000	8,000 8,000
Nichols Renee J	320x366x801x190x1345	85,000	COUNTY TAXABLE VALUE	77,000		
5201 County Route 6	FRNT 220.00 DPTH 1345.00		TOWN TAXABLE VALUE	77,000		
Ogdensburg, NY 13669	ACRES 5.90 BANK8888288		SCHOOL TAXABLE VALUE	47,000		
	EAST-0193116 NRTH-1686648		AG001 Ag Dist #1	.00 MT		
	DEED BOOK 2006 PG-13880		FD029 Oswegatchie Fire Pro	77,000 TO M		
	FULL MARKET VALUE	85,000	8,000 EX			

STATE OF NEW YORK
COUNTY - St Lawrence
TOWN - Oswegatchie
SWIS - 406489

2 0 1 6 T E N T A T I V E A S S E S S M E N T R O L L
T A X A B L E SECTION OF THE ROLL - 1

PAGE 549
VALUATION DATE-JUL 01, 2015
TAXABLE STATUS DATE-MAR 01, 2016

TAX MAP NUMBER SEQUENCE
UNIFORM PERCENT OF VALUE IS 100.00
UNIFORM PERCENT OF VALUE IS 100.00

TAX MAP PARCEL NUMBER	PROPERTY LOCATION & CLASS	ASSESSMENT	EXEMPTION CODE-----	COUNTY-----	TOWN-----	SCHOOL
CURRENT OWNERS NAME	SCHOOL DISTRICT	LAND	TAX DESCRIPTION	TAXABLE VALUE		
CURRENT OWNERS ADDRESS	PARCEL SIZE/GRID COORD	TOTAL	SPECIAL DISTRICTS			ACCOUNT NO.

5173,5187 Cr 6				71.003-1-40.11		*****
71.003-1-40.11	240 Rural res		Enhanced S 41834	0	0	1- 78- 5
Nichols Alfred J	Heuvelton Centr 406404	33,000	Home Imp - 44212	0	3,730	0 65,300
Nichols Sharon K	ACRES 69.00	100,000	COUNTY TAXABLE VALUE		96,270	
5187 County Route 6	EAST-0193223 NRTH-1686254		TOWN TAXABLE VALUE		100,000	
Ogdensburg, NY 13669	DEED BOOK 1092 PG-253		SCHOOL TAXABLE VALUE		34,700	
	FULL MARKET VALUE	100,000	AG001 Ag Dist #1		.00 MT	
			FD029 Oswegatchie Fire Pro		96,270 TO M	
			3,730 EX			

5162 Cr 6				71.003-1-40.12		*****
71.003-1-40.12	311 Res vac land		COUNTY TAXABLE VALUE		14,000	
Sovie Mary M	Heuvelton Centr 406404	14,000	TOWN TAXABLE VALUE		14,000	
1502 Ford St	Re:07sp14000vac	14,000	SCHOOL TAXABLE VALUE		14,000	
Ogdensburg, NY 13669	FRNT 400.00 DPTH		AG001 Ag Dist #1		.00 MT	
	ACRES 3.70		FD029 Oswegatchie Fire Pro		14,000 TO M	
	EAST-0193923 NRTH-1686293					
	DEED BOOK 2008 PG-8249					
	FULL MARKET VALUE	14,000				

Lost Village Rd				71.003-1-43		*****
71.003-1-43	311 Res vac land		COUNTY TAXABLE VALUE		1,000	
Gagnon Theodore	Heuvelton Centr 406404	1,000	TOWN TAXABLE VALUE		1,000	
Longmuir-Gagnon Elizabeth	438x406x157	1,000	SCHOOL TAXABLE VALUE		1,000	
PO Box 1472	FRNT 438.00 DPTH		AG001 Ag Dist #1		.00 MT	
Ogdensburg, NY 13669-1472	ACRES 0.73		FD029 Oswegatchie Fire Pro		1,000 TO M	
	EAST-0197493 NRTH-1686808					
	DEED BOOK 2014 PG-15487					
	FULL MARKET VALUE	1,000				

5239 Cr 6				71.003-1-44		*****
71.003-1-44	210 1 Family Res		Basic Star 41854	0	0	1- 78- 6.2
Nichols Bruce	Heuvelton Centr 406404	12,400	COUNTY TAXABLE VALUE		150,000	0 30,000
Nichols Mary	FRNT 172.00 DPTH	150,000	TOWN TAXABLE VALUE		150,000	
5239 County Route 6	ACRES 1.40		SCHOOL TAXABLE VALUE		120,000	
Ogdensburg, NY 13669	EAST-0193413 NRTH-1688081		AG001 Ag Dist #1		.00 MT	
	DEED BOOK 901 PG-894		FD029 Oswegatchie Fire Pro		150,000 TO M	
	FULL MARKET VALUE	150,000				

56 Spile Bridge Rd				71.003-2-1.2		*****
71.003-2-1.2	210 1 Family Res		Basic Star 41854	0	0	1- 53-12.2
Gleeson Kara	Heuvelton Centr 406404	12,200	COUNTY TAXABLE VALUE		68,000	0 30,000
56 Spile Bridge Rd	Re:1209sp47000	68,000	TOWN TAXABLE VALUE		68,000	
Ogdensburg, NY 13669	255x191x248x211		SCHOOL TAXABLE VALUE		38,000	
	FRNT 255.00 DPTH 201.00		AG001 Ag Dist #1		.00 MT	
	ACRES 1.10		FD029 Oswegatchie Fire Pro		68,000 TO M	
	EAST-0199947 NRTH-1683871					
	DEED BOOK 2009 PG-21143					
	FULL MARKET VALUE	68,000				

STATE OF NEW YORK
 COUNTY - St Lawrence
 TOWN - Oswegatchie
 SWIS - 406489

2 0 1 6 T E N T A T I V E A S S E S S M E N T R O L L
 T A X A B L E SECTION OF THE ROLL - 1

PAGE 550
 VALUATION DATE-JUL 01, 2015
 TAXABLE STATUS DATE-MAR 01, 2016

TAX MAP NUMBER SEQUENCE
 UNIFORM PERCENT OF VALUE IS 100.00
 UNIFORM PERCENT OF VALUE IS 100.00

TAX MAP PARCEL NUMBER	PROPERTY LOCATION & CLASS	ASSESSMENT	EXEMPTION CODE-----	COUNTY-----	TOWN-----	SCHOOL
CURRENT OWNERS NAME	SCHOOL DISTRICT	LAND	TAX DESCRIPTION	TAXABLE VALUE		
CURRENT OWNERS ADDRESS	PARCEL SIZE/GRID COORD	TOTAL	SPECIAL DISTRICTS	ACCOUNT NO.		

71.003-2-1.11	Cr 4 105 Vac farmland		COUNTY TAXABLE VALUE	71.003-2-1.11	1-53-12.1	*****
Haven Cheri D	Heuvelton Centr 406404	64,700	TOWN TAXABLE VALUE			
263 Grannis Rd	Re:Blk Lk Frontage	64,700	SCHOOL TAXABLE VALUE			
Constantia, NY 13064	ACRES 118.80		AG001 Ag Dist #1			
	EAST-0199085 NRTH-1685370		FD029 Oswegatchie Fire Pro			
	DEED BOOK 2011 PG-10823					
	FULL MARKET VALUE	64,700				

71.003-2-2	Cr 4 105 Vac farmland		COUNTY TAXABLE VALUE	71.003-2-2	1-44-7	*****
Larue Richard A	Heuvelton Centr 406404	17,900	TOWN TAXABLE VALUE			
Larue Cynthia A	ACRES 20.50	17,900	SCHOOL TAXABLE VALUE			
PO Box 155	EAST-0199977 NRTH-1686457		AG001 Ag Dist #1			
Crozet, VA 22932-0155	DEED BOOK 1000 PG-00745		FD029 Oswegatchie Fire Pro			
	FULL MARKET VALUE	17,900				

71.003-2-3	292 Cr 4 240 Rural res		Basic Star 41854	71.003-2-3	1-42-5	*****
Herbick Robin L	Heuvelton Centr 406404	17,400	COUNTY TAXABLE VALUE			
292 County Route 4	ACRES 11.50	65,000	TOWN TAXABLE VALUE			
Ogdensburg, NY 13669	EAST-0200342 NRTH-1686795		SCHOOL TAXABLE VALUE			
	DEED BOOK 1095 PG-1070		AG001 Ag Dist #1			
	FULL MARKET VALUE	65,000	FD029 Oswegatchie Fire Pro			

71.003-2-19.2	Spile Bridge Rd 322 Rural vac>10 - WTRFNT		COUNTY TAXABLE VALUE	71.003-2-19.2		*****
Carusone Anthony Jr	Heuvelton Centr 406404	30,000	TOWN TAXABLE VALUE			
Carusone Kristina	Re:Black Lake Frt 550'	30,000	SCHOOL TAXABLE VALUE			
5916 S Main Street	Re:0813sp45000vac		AG001 Ag Dist #1			
Sandy Creek, NY 13145	ACRES 11.50		FD029 Oswegatchie Fire Pro			
	EAST-0201222 NRTH-1684317					
	DEED BOOK 2013 PG-14675					
	FULL MARKET VALUE	30,000				

71.003-2-19.12	123 Spile Bridge Rd 240 Rural res		Basic Star 41854	71.003-2-19.12		*****
Piatek Rafal	Heuvelton Centr 406404	38,300	COUNTY TAXABLE VALUE			
Piatek Magdalene	Re:08/12S0192000	195,000	TOWN TAXABLE VALUE			
123 Spile Bridge Rd	FRNT 936.00 DPTH		SCHOOL TAXABLE VALUE			
Ogdensburg, NY 13669	ACRES 24.60		AG001 Ag Dist #1			
	EAST-0201640 NRTH-1685184		FD029 Oswegatchie Fire Pro			
	DEED BOOK 2012 PG-12756					
	FULL MARKET VALUE	195,000				

STATE OF NEW YORK
COUNTY - St Lawrence
TOWN - Oswegatchie
SWIS - 406489

2 0 1 6 T E N T A T I V E A S S E S S M E N T R O L L
T A X A B L E SECTION OF THE ROLL - 1

PAGE 551
VALUATION DATE-JUL 01, 2015
TAXABLE STATUS DATE-MAR 01, 2016

TAX MAP NUMBER SEQUENCE
UNIFORM PERCENT OF VALUE IS 100.00
UNIFORM PERCENT OF VALUE IS 100.00

TAX MAP PARCEL NUMBER	PROPERTY LOCATION & CLASS	ASSESSMENT	EXEMPTION CODE-----	COUNTY-----	TOWN-----	SCHOOL
CURRENT OWNERS NAME	SCHOOL DISTRICT	LAND	TAX DESCRIPTION	TAXABLE VALUE		
CURRENT OWNERS ADDRESS	PARCEL SIZE/GRID COORD	TOTAL	SPECIAL DISTRICTS			ACCOUNT NO.

71.003-2-19.13	105 Spile Bridge Rd			71.003-2-19.13		*****
Blevins Michael D	210 1 Family Res		Basic Star 41854	0	0	30,000
105 Spile Bridge Rd	Heuvelton Centr 406404	22,600	COUNTY TAXABLE VALUE	156,200		
Ogdensburg, NY 13669	Re:Home under Const	156,200	TOWN TAXABLE VALUE	156,200		
	FRNT 298.00 DPTH		SCHOOL TAXABLE VALUE	126,200		
	ACRES 21.80		AG001 Ag Dist #1	.00 MT		
	EAST-0200488 NRTH-1685262		FD029 Oswegatchie Fire Pro	156,200 TO M		
	DEED BOOK 2007 PG-17988					
	FULL MARKET VALUE	156,200				

71.003-2-19.111	Spile Bridge Rd			71.003-2-19.111		*****
Reisig Robert K	312 Vac w/imprv		COUNTY TAXABLE VALUE	41,500		1- 63- 9
Reisig Kelly A	Heuvelton Centr 406404	18,600	TOWN TAXABLE VALUE	41,500		
12 Carrie Marie Ln	Re:0510sp36000	41,500	SCHOOL TAXABLE VALUE	41,500		
Hilton, NY 14468	FRNT 217.00 DPTH		AG001 Ag Dist #1	.00 MT		
	ACRES 13.80		FD029 Oswegatchie Fire Pro	41,500 TO M		
	EAST-0201200 NRTH-1685551					
	DEED BOOK 2010 PG-5600					
	FULL MARKET VALUE	41,500				

71.003-2-19.112	115 Spile Bridge Rd			71.003-2-19.112		*****
Reisig Robert K	260 Seasonal res		COUNTY TAXABLE VALUE	103,000		
Reisig Kelly A	Heuvelton Centr 406404	44,700	TOWN TAXABLE VALUE	103,000		
12 Carrie Marie Ln	Re:0808sp103000	103,000	SCHOOL TAXABLE VALUE	103,000		
Hilton, NY 14468	ACRES 37.40		AG001 Ag Dist #1	.00 MT		
	EAST-0201797 NRTH-1686333		FD029 Oswegatchie Fire Pro	103,000 TO M		
	DEED BOOK 2008 PG-13911					
	FULL MARKET VALUE	103,000				

71.003-2-20.12	509 Lost Village Rd			71.003-2-20.12		*****
Cunningham Cory C	210 1 Family Res		Basic Star 41854	0	0	30,000
Cunningham Joanne M	Heuvelton Centr 406404	15,800	COUNTY TAXABLE VALUE	140,000		
509 Lost Village Rd	FRNT 1041.00 DPTH	140,000	TOWN TAXABLE VALUE	140,000		
Ogdensburg, NY 13669	ACRES 8.20		SCHOOL TAXABLE VALUE	110,000		
	EAST-0198307 NRTH-1683518		AG001 Ag Dist #1	.00 MT		
	DEED BOOK 2002 PG-5866		FD029 Oswegatchie Fire Pro	140,000 TO M		
	FULL MARKET VALUE	140,000				

71.003-2-20.21	534 Lost Village Rd			71.003-2-20.21		*****
McIntosh Scott	210 1 Family Res		Basic Star 41854	0	0	30,000
McIntosh Lee Page	Heuvelton Centr 406404	15,500	COUNTY TAXABLE VALUE	80,000		
534 Lost Village Rd	Re:Old Sty 1.5 Sty	80,000	TOWN TAXABLE VALUE	80,000		
Ogdensburg, NY 13669	Re:12/12sp80000		SCHOOL TAXABLE VALUE	50,000		
	FRNT 189.00 DPTH		AG001 Ag Dist #1	.00 MT		
	ACRES 1.60 BANK8888288		FD029 Oswegatchie Fire Pro	80,000 TO M		
	EAST-0198713 NRTH-1683761					
	DEED BOOK 2012 PG-19597					
	FULL MARKET VALUE	80,000				

STATE OF NEW YORK
COUNTY - St Lawrence
TOWN - Oswegatchie
SWIS - 406489

2 0 1 6 T E N T A T I V E A S S E S S M E N T R O L L
T A X A B L E SECTION OF THE ROLL - 1

PAGE 552
VALUATION DATE-JUL 01, 2015
TAXABLE STATUS DATE-MAR 01, 2016

TAX MAP NUMBER SEQUENCE
UNIFORM PERCENT OF VALUE IS 100.00
UNIFORM PERCENT OF VALUE IS 100.00

TAX MAP PARCEL NUMBER	PROPERTY LOCATION & CLASS	ASSESSMENT	EXEMPTION CODE	COUNTY	TOWN	SCHOOL
CURRENT OWNERS NAME	SCHOOL DISTRICT	LAND	TAX DESCRIPTION	TAXABLE VALUE		
CURRENT OWNERS ADDRESS	PARCEL SIZE/GRID COORD	TOTAL	SPECIAL DISTRICTS	ACCOUNT NO.		
***** 71.003-2-20.22 *****						
71.003-2-20.22	Lost Village Rd					
McIntosh Scott	322 Rural vac>10		COUNTY TAXABLE VALUE	3,000		
McIntosh Lee Page	Heuvelton Centr 406404	3,000	TOWN TAXABLE VALUE	3,000		
534 Lost Village Rd	Re:Main parcel #	3,000	SCHOOL TAXABLE VALUE	3,000		
Ogdensburg, NY 13669	71.003-2-20.21		AG001 Ag Dist #1	.00 MT		
	ACRES 6.10 BANK8888288		FD029 Oswegatchie Fire Pro	3,000 TO M		
	EAST-0198827 NRTH-1684113					
	DEED BOOK 2012 PG-19581					
	FULL MARKET VALUE	3,000				
***** 71.003-2-20.112 *****						
71.003-2-20.112	Spile Bridge Rd					
Whitton Archie M	321 Abandoned ag		Ag Distric 41720	0	8,421	8,421
Whitton Linda	Heuvelton Centr 406404	15,000	COUNTY TAXABLE VALUE	6,579		8,421
835 County Route 20	FRNT 328.00 DPTH	15,000	TOWN TAXABLE VALUE	6,579		
Richville, NY 13681	ACRES 16.70		SCHOOL TAXABLE VALUE	6,579		
	EAST-0199778 NRTH-1682938		AG001 Ag Dist #1	.00 MT		
	DEED BOOK 2004 PG-16351		FD029 Oswegatchie Fire Pro	6,579 TO M		
	FULL MARKET VALUE	15,000	8,421 EX			
MAY BE SUBJECT TO PAYMENT UNDER AGDIST LAW TIL 2020						
***** 71.003-2-20.131 *****						
71.003-2-20.131	37 Spile Bridge Rd					
Montroy Sylvia	210 1 Family Res		Enhanced S 41834	0	0	65,300
37 Spile Bridge Rd	Heuvelton Centr 406404	12,300	COUNTY TAXABLE VALUE	130,000		
Ogdensburg, NY 13669	FRNT 225.00 DPTH	130,000	TOWN TAXABLE VALUE	130,000		
	ACRES 1.20		SCHOOL TAXABLE VALUE	64,700		
	EAST-0199192 NRTH-1683883		AG001 Ag Dist #1	.00 MT		
	DEED BOOK 2006 PG-3041		FD029 Oswegatchie Fire Pro	130,000 TO M		
	FULL MARKET VALUE	130,000				
***** 71.003-2-20.132 *****						
71.003-2-20.132	39 Spile Bridge Rd					
Mills David B	210 1 Family Res		Basic Star 41854	0	0	30,000
Mills Tina M	Heuvelton Centr 406404	15,200	COUNTY TAXABLE VALUE	150,000		
39 Spile Bridge Rd	FRNT 425.00 DPTH	150,000	TOWN TAXABLE VALUE	150,000		
Ogdensburg, NY 13669	ACRES 7.00 BANK8888830		SCHOOL TAXABLE VALUE	120,000		
	EAST-0199247 NRTH-1684111		AG001 Ag Dist #1	.00 MT		
	DEED BOOK 2003 PG-13233		FD029 Oswegatchie Fire Pro	150,000 TO M		
	FULL MARKET VALUE	150,000				
***** 71.003-2-21.12 *****						
71.003-2-21.12	504 Lost Village Rd					
Carmany Keith M	210 1 Family Res		Basic Star 41854	0	0	30,000
504 Lost Village Rd	Heuvelton Centr 406404	12,500	COUNTY TAXABLE VALUE	125,000		
Ogdensburg, NY 13669	Re:Cape Cod Style 2Sty	125,000	TOWN TAXABLE VALUE	125,000		
	FRNT 150.00 DPTH		SCHOOL TAXABLE VALUE	95,000		
	ACRES 1.60		AG001 Ag Dist #1	.00 MT		
	EAST-0198766 NRTH-1682871		FD029 Oswegatchie Fire Pro	125,000 TO M		
	DEED BOOK 2009 PG-20668					
	FULL MARKET VALUE	125,000				

STATE OF NEW YORK
COUNTY - St Lawrence
TOWN - Oswegatchie
SWIS - 406489

2 0 1 6 T E N T A T I V E A S S E S S M E N T R O L L
T A X A B L E SECTION OF THE ROLL - 1

PAGE 553
VALUATION DATE-JUL 01, 2015
TAXABLE STATUS DATE-MAR 01, 2016

TAX MAP NUMBER SEQUENCE
UNIFORM PERCENT OF VALUE IS 100.00
UNIFORM PERCENT OF VALUE IS 100.00

TAX MAP PARCEL NUMBER	PROPERTY LOCATION & CLASS	ASSESSMENT	EXEMPTION CODE	COUNTY	TOWN	SCHOOL
CURRENT OWNERS NAME	SCHOOL DISTRICT	LAND	TAX DESCRIPTION	TAXABLE VALUE		
CURRENT OWNERS ADDRESS	PARCEL SIZE/GRID COORD	TOTAL	SPECIAL DISTRICTS	ACCOUNT NO.		

71.003-2-21.111	496A,B Lost Village Rd			71.003-2-21.111		*****
Bennett Frederick A	240 Rural res		Enhanced S 41834	0	0	1- 67-14.31
Bennett Donna L	Heuvelton Centr 406404	26,000	COUNTY TAXABLE VALUE	75,000		
496 Lost Village Rd	ACRES 31.50	75,000	TOWN TAXABLE VALUE	75,000		
Ogdensburg, NY 13669	EAST-0199478 NRTH-1682233		SCHOOL TAXABLE VALUE	9,700		
	DEED BOOK 1091 PG-1091		AG001 Ag Dist #1	.00 MT		
	FULL MARKET VALUE	75,000	FD029 Oswegatchie Fire Pro	75,000 TO M		

71.003-2-22.11	478 Lost Village Rd			71.003-2-22.11		*****
McDevitt Mary C (LC)	270 Mfg housing		COUNTY TAXABLE VALUE	43,000		1- 67- 14.1
McDevitt Ashley M (LC)	Heuvelton Centr 406404	13,100	TOWN TAXABLE VALUE	43,000		
611 Canton St	FRNT 520.00 DPTH	43,000	SCHOOL TAXABLE VALUE	43,000		
Ogdensburg, NY 13669	ACRES 2.80		AG001 Ag Dist #1	.00 MT		
	EAST-0198703 NRTH-1682299		FD029 Oswegatchie Fire Pro	43,000 TO M		
	DEED BOOK 1094 PG-596					
	FULL MARKET VALUE	43,000				

71.003-2-24.1	460 Lost Village Rd			71.003-2-24.1		*****
Bloodough Charles P	270 Mfg housing		Basic Star 41854	0	0	1- 87-11.1
Bush Beverly J	Heuvelton Centr 406404	22,600	COUNTY TAXABLE VALUE	56,000		
460 Lost Village Rd	ACRES 35.90	56,000	TOWN TAXABLE VALUE	56,000		
Ogdensburg, NY 13669	EAST-0199472 NRTH-1681241		SCHOOL TAXABLE VALUE	26,000		
	DEED BOOK 2003 PG-23828		AG001 Ag Dist #1	.00 MT		
	FULL MARKET VALUE	56,000	FD029 Oswegatchie Fire Pro	56,000 TO M		

71.003-2-24.2	454 Lost Village Rd			71.003-2-24.2		*****
Dettmer Paul D	210 1 Family Res		Basic Star 41854	0	0	1- 87-11.2
Dettmer Diana E	Heuvelton Centr 406404	12,600	Clergy 41400	0	1,500	1,500 1,500
454 Lost Village Rd	FRNT 136.00 DPTH	100,000	COUNTY TAXABLE VALUE	98,500		
Ogdensburg, NY 13669	ACRES 1.90		TOWN TAXABLE VALUE	98,500		
	EAST-0198730 NRTH-1681627		SCHOOL TAXABLE VALUE	68,500		
	DEED BOOK 2003 PG-5016		AG001 Ag Dist #1	.00 MT		
	FULL MARKET VALUE	100,000	FD029 Oswegatchie Fire Pro	100,000 TO M		

71.003-2-25	419 Lost Village Rd			71.003-2-25		*****
Legault Craig A	271 Mfg housings		COUNTY TAXABLE VALUE	20,000		1- 81- 5
Legault Shwna	Heuvelton Centr 406404	12,200	TOWN TAXABLE VALUE	20,000		
419 Lost Village Rd	Re:Fire 06052013	20,000	SCHOOL TAXABLE VALUE	20,000		
Ogdensburg, NY 13669	ACRES 1.00		AG001 Ag Dist #1	.00 MT		
	EAST-0198404 NRTH-1680870		FD029 Oswegatchie Fire Pro	20,000 TO M		
	DEED BOOK 2000 PG-11910					
	FULL MARKET VALUE	20,000				

STATE OF NEW YORK
 COUNTY - St Lawrence
 TOWN - Oswegatchie
 SWIS - 406489

2 0 1 6 T E N T A T I V E A S S E S S M E N T R O L L
 T A X A B L E SECTION OF THE ROLL - 1

PAGE 554
 VALUATION DATE-JUL 01, 2015
 TAXABLE STATUS DATE-MAR 01, 2016

TAX MAP NUMBER SEQUENCE
 UNIFORM PERCENT OF VALUE IS 100.00
 UNIFORM PERCENT OF VALUE IS 100.00

TAX MAP PARCEL NUMBER	PROPERTY LOCATION & CLASS	ASSESSMENT	EXEMPTION CODE-----	COUNTY-----	TOWN-----	SCHOOL
CURRENT OWNERS NAME	SCHOOL DISTRICT	LAND	TAX DESCRIPTION	TAXABLE VALUE		
CURRENT OWNERS ADDRESS	PARCEL SIZE/GRID COORD	TOTAL	SPECIAL DISTRICTS	ACCOUNT NO.		

71.003-2-26	Lost Village Rd			71.003-2-26		1- 31- 9
Bloodough Charles P	105 Vac farmland		COUNTY TAXABLE VALUE	74,000		
112 Bloodough Rd	Heuvelton Centr 406404	74,000	TOWN TAXABLE VALUE	74,000		
Ogdensburg, NY 13669	Re:Part of Farm	74,000	SCHOOL TAXABLE VALUE	74,000		
	ACRES 168.40		AG001 Ag Dist #1	.00 MT		
	EAST-0197599 NRTH-1681677		FD029 Oswegatchie Fire Pro	74,000 TO M		
MAY BE SUBJECT TO PAYMENT	DEED BOOK 2003 PG-23829					
UNDER AGDIST LAW TIL 2018	FULL MARKET VALUE	74,000				

71.003-2-27.2	463 Lost Village Rd		Basic Star 41854	0	0	30,000
Green Susan M	270 Mfg housing	12,200	COUNTY TAXABLE VALUE	38,000		
463 Lost Village Rd	Heuvelton Centr 406404	38,000	TOWN TAXABLE VALUE	38,000		
Ogdensburg, NY 13669	FRNT 378.00 DPTH		SCHOOL TAXABLE VALUE	8,000		
	ACRES 1.00		AG001 Ag Dist #1	.00 MT		
	EAST-0198443 NRTH-1681966		FD029 Oswegatchie Fire Pro	38,000 TO M		
	DEED BOOK 2002 PG-4636					
	FULL MARKET VALUE	38,000				

71.003-2-27.11	461 Lost Village Rd			71.003-2-27.11		1- 99- 9
Weiler Karon Dunn	314 Rural vac<10	10,000	COUNTY TAXABLE VALUE	10,000		
11 Woodside Terrace	Heuvelton Centr 406404	10,000	TOWN TAXABLE VALUE	10,000		
Whitesboro, NY 13492	FRNT 397.00 DPTH	10,000	SCHOOL TAXABLE VALUE	10,000		
	ACRES 2.70		AG001 Ag Dist #1	.00 MT		
	EAST-0198341 NRTH-1682226		FD029 Oswegatchie Fire Pro	10,000 TO M		
	DEED BOOK 2006 PG-6218					
	FULL MARKET VALUE	10,000				

71.003-2-27.31	485 Lost Village Rd			71.003-2-27.31		
West Lawrence	270 Mfg housing	12,500	COUNTY TAXABLE VALUE	31,000		
West Carol	Heuvelton Centr 406404	31,000	TOWN TAXABLE VALUE	31,000		
695 County Route 4	Re:0805sp14000vac	31,000	SCHOOL TAXABLE VALUE	31,000		
Ogdensburg, NY 13669	FRNT 139.00 DPTH		AG001 Ag Dist #1	.00 MT		
	ACRES 1.60		FD029 Oswegatchie Fire Pro	31,000 TO M		
	EAST-0198297 NRTH-1682416					
	DEED BOOK 2005 PG-13054					
	FULL MARKET VALUE	31,000				

71.003-2-28.12	503B Lost Village Rd		Basic Star 41854	0	0	30,000
Beaulieu Hugh Jr	210 1 Family Res	7,600	COUNTY TAXABLE VALUE	30,000		
503B Lost Village Rd	Heuvelton Centr 406404	30,000	TOWN TAXABLE VALUE	30,000		
Ogdensburg, NY 13669	FRNT 100.00 DPTH 150.00		SCHOOL TAXABLE VALUE	0		
	EAST-0198037 NRTH-1682777		AG001 Ag Dist #1	.00 MT		
	DEED BOOK 1026 PG-01067		FD029 Oswegatchie Fire Pro	30,000 TO M		
	FULL MARKET VALUE	30,000				

STATE OF NEW YORK
COUNTY - St Lawrence
TOWN - Oswegatchie
SWIS - 406489

2 0 1 6 T E N T A T I V E A S S E S S M E N T R O L L
T A X A B L E SECTION OF THE ROLL - 1

PAGE 555
VALUATION DATE-JUL 01, 2015
TAXABLE STATUS DATE-MAR 01, 2016

TAX MAP NUMBER SEQUENCE
UNIFORM PERCENT OF VALUE IS 100.00
UNIFORM PERCENT OF VALUE IS 100.00

TAX MAP PARCEL NUMBER	PROPERTY LOCATION & CLASS	ASSESSMENT	EXEMPTION CODE	COUNTY	TOWN	SCHOOL
CURRENT OWNERS NAME	SCHOOL DISTRICT	LAND	TAX DESCRIPTION	TAXABLE VALUE		
CURRENT OWNERS ADDRESS	PARCEL SIZE/GRID COORD	TOTAL	SPECIAL DISTRICTS	ACCOUNT NO.		

71.003-2-31.1	138 River Ln/prvt			71.003-2-31.1		*****
Hanna John	260 Seasonal res - WTRFNT		COUNTY TAXABLE VALUE		1- 93- 9.4	
Hanna Vera	Heuvelton Centr 406404	30,000	TOWN TAXABLE VALUE			
6365 County Route 27	Re:Osw RVR Frt 930'	40,000	SCHOOL TAXABLE VALUE			
Canton, NY 13617	FRNT 930.00 DPTH		FD029 Oswegatchie Fire Pro	40,000 TO M		
	ACRES 9.10					
	EAST-0202647 NRTH-1687855					
	DEED BOOK 2007 PG-22731					
	FULL MARKET VALUE	40,000				

71.003-2-34	301 Cr 4			71.003-2-34		*****
Merrill Daniel M	210 1 Family Res		Basic Star 41854	0	0	30,000
Merrill Anita M	Heuvelton Centr 406404	14,200	COUNTY TAXABLE VALUE			
301 County Route 4	Near State Park Entrance	135,000	TOWN TAXABLE VALUE			
Ogdensburg, NY 13669	ACRES 5.00		SCHOOL TAXABLE VALUE			
	EAST-0199794 NRTH-1687769		AG001 Ag Dist #1	.00 MT		
	DEED BOOK 2002 PG-17291		FD029 Oswegatchie Fire Pro	135,000 TO M		
	FULL MARKET VALUE	135,000				

71.003-2-35	10 Spile Bidge Rd			71.003-2-35		*****
Sufaj Ylli	240 Rural res - WTRFNT		COUNTY TAXABLE VALUE		1- 91-15	
1551 Hollywood Ave	Heuvelton Centr 406404	18,700	TOWN TAXABLE VALUE			
Bronx, NY 10461	156'wf 11/12SP20600	192,000	SCHOOL TAXABLE VALUE			
	ACRES 20.10		AG001 Ag Dist #1	.00 MT		
	EAST-0199606 NRTH-1682763		FD029 Oswegatchie Fire Pro	192,000 TO M		
	DEED BOOK 2012 PG-18253					
	FULL MARKET VALUE	192,000				

71.003-2-36	508 Lost Village Rd			71.003-2-36		*****
Vinch Tammy A	270 Mfg housing		Basic Star 41854	0	0	30,000
508 Lost Village Rd	Heuvelton Centr 406404	14,800	COUNTY TAXABLE VALUE			
Ogdensburg, NY 13669	Easement 2014/682	30,000	TOWN TAXABLE VALUE			
	661'rf		SCHOOL TAXABLE VALUE			
	FRNT 550.00 DPTH		AG001 Ag Dist #1	.00 MT		
	ACRES 6.30		FD029 Oswegatchie Fire Pro	30,000 TO M		
	EAST-0198720 NRTH-1683204					
	DEED BOOK 2004 PG-8605					
	FULL MARKET VALUE	30,000				

71.003-2-37.1	503A Lost Village Rd			71.003-2-37.1		*****
Smithers Scott A	210 1 Family Res		COUNTY TAXABLE VALUE		1- 67-14.2	
Smithers Kathleen M	Heuvelton Centr 406404	20,100	TOWN TAXABLE VALUE			
6029 County Route 6	ACRES 16.80	40,000	SCHOOL TAXABLE VALUE			
Ogdensburg, NY 13669	EAST-0177917 NRTH-1682936		AG001 Ag Dist #1	.00 MT		
	DEED BOOK 2009 PG-20138		FD029 Oswegatchie Fire Pro	40,000 TO M		
	FULL MARKET VALUE	40,000				

STATE OF NEW YORK
COUNTY - St Lawrence
TOWN - Oswegatchie
SWIS - 406489

2 0 1 6 T E N T A T I V E A S S E S S M E N T R O L L
T A X A B L E SECTION OF THE ROLL - 1

PAGE 556
VALUATION DATE-JUL 01, 2015
TAXABLE STATUS DATE-MAR 01, 2016

TAX MAP NUMBER SEQUENCE
UNIFORM PERCENT OF VALUE IS 100.00
UNIFORM PERCENT OF VALUE IS 100.00

TAX MAP PARCEL NUMBER	PROPERTY LOCATION & CLASS	ASSESSMENT	EXEMPTION CODE	COUNTY	TOWN	SCHOOL
CURRENT OWNERS NAME	SCHOOL DISTRICT	LAND	TAX DESCRIPTION	TAXABLE VALUE		
CURRENT OWNERS ADDRESS	PARCEL SIZE/GRID COORD	TOTAL	SPECIAL DISTRICTS	ACCOUNT NO.		
***** 71.003-2-38 *****						
38 Spile Bridge Rd						
71.003-2-38	270 Mfg housing - WTRFNT		Enhanced S 41834	0	0	0 65,300
Adams Clinton F	Heuvelton Centr 406404	20,000	COUNTY TAXABLE VALUE			70,000
38 Spile Bridge Rd	Re:08sp23500vacwf	70,000	TOWN TAXABLE VALUE			70,000
Ogdensburg, NY 13669-4382	414'wf & 273'rf		SCHOOL TAXABLE VALUE			4,700
	FRNT 273.00 DPTH		AG001 Ag Dist #1			.00 MT
	ACRES 11.50		FD029 Oswegatchie Fire Pro			70,000 TO M
	EAST-0200304 NRTH-1683123					
	DEED BOOK 2008 PG-21393					
	FULL MARKET VALUE	70,000				
***** 71.003-2-39 *****						
36 Spile Bridge Rd						
71.003-2-39	260 Seasonal res - WTRFNT		COUNTY TAXABLE VALUE			47,000
Fincke Chester	Heuvelton Centr 406404	22,000	TOWN TAXABLE VALUE			47,000
42619 Trappe Rock Ct	Re:09201122000vac	47,000	SCHOOL TAXABLE VALUE			47,000
Ashburn, VA 21048	316'wf & 295'rf		AG001 Ag Dist #1			.00 MT
	FRNT 295.00 DPTH		FD029 Oswegatchie Fire Pro			47,000 TO M
	ACRES 14.70					
	EAST-0200049 NRTH-1683017					
	DEED BOOK 2011 PG-15294					
	FULL MARKET VALUE	47,000				
***** 71.003-2-40 *****						
422 Cr 4						1- 62- 4
71.003-2-40	260 Seasonal res - WTRFNT		COUNTY TAXABLE VALUE			130,000
Iulg Lorrie L	Heuvelton Centr 406404	84,100	TOWN TAXABLE VALUE			130,000
Horrocks Craig L	Re:M.H. & Garage	130,000	SCHOOL TAXABLE VALUE			130,000
% Lorrie Iulg	Re:6.65Ac.WF		AG001 Ag Dist #1			.00 MT
7203 Schultz Rd	ACRES 67.20		FD029 Oswegatchie Fire Pro			130,000 TO M
N Tonawanda, NY 14120	EAST-0201399 NRTH-1688081					
	DEED BOOK 2008 PG-12928					
	FULL MARKET VALUE	130,000				
***** 71.003-2-40. /3 *****						
2 Goult Shores/prvt						1- 61- 6
71.003-2-40. /3	260 Seasonal res		Basic Star 41854	0	0	0 25,000
Horrocks Betty Jean	Heuvelton Centr 406404	0	COUNTY TAXABLE VALUE			25,000
Attn: Peter Ward	Re:1.0 Sty Yellow,	25,000	TOWN TAXABLE VALUE			25,000
2 Goult Shore Rd	Gable Roof		SCHOOL TAXABLE VALUE			0
Ogdensburg, NY 13669-5337	FULL MARKET VALUE	25,000	FD029 Oswegatchie Fire Pro			25,000 TO M
***** 71.003-2-40. /8 *****						
8A,B Goult Shores/prvt						1- 51- 1
71.003-2-40. /8	260 Seasonal res		COUNTY TAXABLE VALUE			40,000
Horrocks Betty Jean	Heuvelton Centr 406404	0	TOWN TAXABLE VALUE			40,000
Attn; Laurie Iulg	Seas,camp & M.h.	40,000	SCHOOL TAXABLE VALUE			40,000
7203 Schultz Rd	FULL MARKET VALUE	40,000	FD029 Oswegatchie Fire Pro			40,000 TO M
North Tonawanda, NY 14120-2925						

STATE OF NEW YORK
 COUNTY - St Lawrence
 TOWN - Oswegatchie
 SWIS - 406489

2 0 1 6 T E N T A T I V E A S S E S S M E N T R O L L
 T A X A B L E SECTION OF THE ROLL - 1

PAGE 557
 VALUATION DATE-JUL 01, 2015
 TAXABLE STATUS DATE-MAR 01, 2016

TAX MAP NUMBER SEQUENCE
 UNIFORM PERCENT OF VALUE IS 100.00
 UNIFORM PERCENT OF VALUE IS 100.00

TAX MAP PARCEL NUMBER	PROPERTY LOCATION & CLASS	ASSESSMENT	EXEMPTION CODE-----	COUNTY-----	TOWN-----	SCHOOL
CURRENT OWNERS NAME	SCHOOL DISTRICT	LAND	TAX DESCRIPTION	TAXABLE VALUE		
CURRENT OWNERS ADDRESS	PARCEL SIZE/GRID COORD	TOTAL	SPECIAL DISTRICTS	ACCOUNT NO.		

71.003-2-41	CR 4			71.003-2-41	*****	
Worden Michael W	311 Res vac land		COUNTY TAXABLE VALUE	15,000		
Worden Roberta M	Heuvelton Centr 406404	15,000	TOWN TAXABLE VALUE	15,000		
6 Cotton Wood Ln	Re:08sp15000vac	15,000	SCHOOL TAXABLE VALUE	15,000		
Selkirk, NY 12158-1279	FRNT 317.00 DPTH		AG001 Ag Dist #1	.00 MT		
	ACRES 5.00		FD029 Oswegatchie Fire Pro	15,000 TO M		
	EAST-0200247 NRTH-1688167					
	DEED BOOK 2008 PG-9766					
	FULL MARKET VALUE	15,000				

71.003-2-42	305 Cr 4			71.003-2-42	*****	
Worden Michael W	210 1 Family Res		COUNTY TAXABLE VALUE	136,000		
Worden Roberta M	Heuvelton Centr 406404	17,600	TOWN TAXABLE VALUE	136,000		
6 Cotton Wood Ln	Re:0904sp110000	136,000	SCHOOL TAXABLE VALUE	136,000		
Selkirk, NY 12158-1279	FRNT 318.00 DPTH		AG001 Ag Dist #1	.00 MT		
	ACRES 5.00		FD029 Oswegatchie Fire Pro	136,000 TO M		
	EAST-0200073 NRTH-1687951					
	DEED BOOK 2004 PG-19039					
	FULL MARKET VALUE	136,000				

STATE OF NEW YORK
 COUNTY - St Lawrence
 TOWN - Oswegatchie
 SWIS - 406489

2 0 1 6 T E N T A T I V E A S S E S S M E N T R O L L
 T A X A B L E S E C T I O N O F T H E R O L L - 1
 M A P S E C T I O N - 071
 S U B - S E C T I O N - 003
 U N I F O R M P E R C E N T O F V A L U E I S 100.00

PAGE 558
 VALUATION DATE-JUL 01, 2015
 TAXABLE STATUS DATE-MAR 01, 2016
 RPS150/V04/L015
 CURRENT DATE 4/26/2016

*** S P E C I A L D I S T R I C T S U M M A R Y ***

CODE	DISTRICT NAME	TOTAL PARCELS	EXTENSION TYPE	EXTENSION VALUE	AD VALOREM VALUE	EXEMPT AMOUNT	TAXABLE VALUE
AG001	Ag Dist #1		78 MOVTAX				
FD029	Oswegatchie Fi	81	TOTAL M		6040,600	60,151	5980,449

*** S C H O O L D I S T R I C T S U M M A R Y ***

CODE	DISTRICT NAME	TOTAL PARCELS	ASSESSED LAND	ASSESSED TOTAL	EXEMPT AMOUNT	TOTAL TAXABLE	STAR AMOUNT	STAR TAXABLE
406404	Heuvelton Central	81	1656,200	6040,600	57,921	5982,679	1601,600	4381,079
	S U B - T O T A L	81	1656,200	6040,600	57,921	5982,679	1601,600	4381,079
	T O T A L	81	1656,200	6040,600	57,921	5982,679	1601,600	4381,079

*** S Y S T E M C O D E S S U M M A R Y ***

NO SYSTEM EXEMPTIONS AT THIS LEVEL

*** E X E M P T I O N S U M M A R Y ***

CODE	DESCRIPTION	TOTAL PARCELS	COUNTY	TOWN	SCHOOL
41132	VET COM C	3	50,000		
41133	VET COM T	3		43,750	
41142	VET DIS C	1	13,500		
41143	VET DIS T	1		13,500	
41400	Clergy	1	1,500	1,500	1,500
41720	Ag Distric	1	8,421	8,421	8,421
41834	Enhanced S	11			646,600
41854	Basic Star	32			955,000
42100	Silo	3	48,000	48,000	48,000
44212	Home Imp -	1	3,730		
	T O T A L	57	125,151	115,171	1659,521

STATE OF NEW YORK
COUNTY - St Lawrence
TOWN - Oswegatchie
SWIS - 406489

2 0 1 6 T E N T A T I V E A S S E S S M E N T R O L L
T A X A B L E SECTION OF THE ROLL - 1
M A P S E C T I O N - 071
S U B - S E C T I O N - 003
UNIFORM PERCENT OF VALUE IS 100.00

PAGE 559
VALUATION DATE-JUL 01, 2015
TAXABLE STATUS DATE-MAR 01, 2016
RPS150/V04/L015
CURRENT DATE 4/26/2016

*** G R A N D T O T A L S ***

ROLL SEC	DESCRIPTION	TOTAL PARCELS	ASSESSED LAND	ASSESSED TOTAL	TAXABLE COUNTY	TAXABLE TOWN	TAXABLE SCHOOL	STAR TAXABLE
1	TAXABLE	81	1656,200	6040,600	5915,449	5925,429	5982,679	4381,079

STATE OF NEW YORK
 COUNTY - St Lawrence
 TOWN - Oswegatchie
 SWIS - 406489

2 0 1 6 T E N T A T I V E A S S E S S M E N T R O L L
 T A X A B L E SECTION OF THE ROLL - 1

PAGE 560
 VALUATION DATE-JUL 01, 2015
 TAXABLE STATUS DATE-MAR 01, 2016

TAX MAP NUMBER SEQUENCE
 UNIFORM PERCENT OF VALUE IS 100.00
 UNIFORM PERCENT OF VALUE IS 100.00

TAX MAP PARCEL NUMBER	PROPERTY LOCATION & CLASS	ASSESSMENT	EXEMPTION CODE-----	COUNTY-----	TOWN-----	SCHOOL
CURRENT OWNERS NAME	SCHOOL DISTRICT	LAND	TAX DESCRIPTION	TAXABLE VALUE		ACCOUNT NO.
CURRENT OWNERS ADDRESS	PARCEL SIZE/GRID COORD	TOTAL	SPECIAL DISTRICTS			

71.004-2-1.1	Hutchinson Rd 321 Abandoned ag		COUNTY TAXABLE VALUE	51,600		1- 75- 5
DeFranco Vicky Anne	Heuvelton Centr 406404	51,600	TOWN TAXABLE VALUE	51,600		
12588 Chestnut Ridge Rd	ACRES 85.90	51,600	SCHOOL TAXABLE VALUE	51,600		
Sackets Harbor, NY 13685	EAST-0211203 NRTH-1686272		AG002 Ag Dist #2	.00 MT		
	DEED BOOK 2009 PG-12885		FD029 Oswegatchie Fire Pro	51,600 TO M		
	FULL MARKET VALUE	51,600				

71.004-2-1.2	186 Hutchinson Rd 240 Rural res		Basic Star 41854	0	0	0 30,000
Cobb John H	Heuvelton Centr 406404	26,000	COUNTY TAXABLE VALUE	126,000		
Cobb Tina M	Re:old Sty 1.5 Sty With	126,000	TOWN TAXABLE VALUE	126,000		
186 Hutchinson Rd	Barns		SCHOOL TAXABLE VALUE	96,000		
Ogdensburg, NY 13669-4393	FRNT 1216.00 DPTH		AG002 Ag Dist #2	.00 MT		
	ACRES 31.50		FD029 Oswegatchie Fire Pro	126,000 TO M		
	EAST-0211926 NRTH-1687295					
	DEED BOOK 2000 PG-9180					
	FULL MARKET VALUE	126,000				

71.004-2-2.1	Hutchinson Rd 322 Rural vac>10		COUNTY TAXABLE VALUE	17,000		1- 39- 4
Crossett Kirk M	Heuvelton Centr 406404	17,000	TOWN TAXABLE VALUE	17,000		
Crossett Lori A	Re:0305sp25000vac	17,000	SCHOOL TAXABLE VALUE	17,000		
311 Hutchinson Rd	ACRES 17.00		AG002 Ag Dist #2	.00 MT		
Ogdensburg, NY 13669	EAST-0212300 NRTH-1685074		FD029 Oswegatchie Fire Pro	17,000 TO M		
	DEED BOOK 2005 PG-4503					
	FULL MARKET VALUE	17,000				

71.004-2-2.2	311 Hutchinson Rd 210 1 Family Res		Basic Star 41854	0	0	0 30,000
Crossett Kirk M	Heuvelton Centr 406404	13,100	COUNTY TAXABLE VALUE	140,000		
Crossett Lori A	Re:cape Cod W/det Gar	140,000	TOWN TAXABLE VALUE	140,000		
311 Hutchinson Rd	FRNT 300.00 DPTH		SCHOOL TAXABLE VALUE	110,000		
Ogdensburg, NY 13669	ACRES 2.80		AG002 Ag Dist #2	.00 MT		
	EAST-0212227 NRTH-1685499		FD029 Oswegatchie Fire Pro	140,000 TO M		
	DEED BOOK 1094 PG-1034					
	FULL MARKET VALUE	140,000				

71.004-2-3.2	545 Horseshoe Rd 270 Mfg housing		COUNTY TAXABLE VALUE	47,500		1- 50- 9.12
Swartzentruber Jonas	Heuvelton Centr 406404	12,500	TOWN TAXABLE VALUE	47,500		
Swartzentruber Mattie	262x274x262x263 1.61Ad	47,500	SCHOOL TAXABLE VALUE	47,500		
573 Horseshoe Rd	FRNT 262.00 DPTH		AG002 Ag Dist #2	.00 MT		
Heuvelton, NY 13654	ACRES 1.60		FD029 Oswegatchie Fire Pro	47,500 TO M		
	EAST-0214697 NRTH-1683833					
	DEED BOOK 2008 PG-12294					
	FULL MARKET VALUE	47,500				

STATE OF NEW YORK
 COUNTY - St Lawrence
 TOWN - Oswegatchie
 SWIS - 406489

2 0 1 6 T E N T A T I V E A S S E S S M E N T R O L L
 T A X A B L E SECTION OF THE ROLL - 1

PAGE 561
 VALUATION DATE-JUL 01, 2015
 TAXABLE STATUS DATE-MAR 01, 2016

TAX MAP NUMBER SEQUENCE
 UNIFORM PERCENT OF VALUE IS 100.00
 UNIFORM PERCENT OF VALUE IS 100.00

TAX MAP PARCEL NUMBER	PROPERTY LOCATION & CLASS	ASSESSMENT	EXEMPTION CODE	COUNTY	TOWN	SCHOOL
CURRENT OWNERS NAME	SCHOOL DISTRICT	LAND	TAX DESCRIPTION	TAXABLE VALUE		
CURRENT OWNERS ADDRESS	PARCEL SIZE/GRID COORD	TOTAL	SPECIAL DISTRICTS	ACCOUNT NO.		
***** 71.004-2-3.3 *****						
71.004-2-3.3	Taylor Rd				1-50-9.13	
Johnston Earle J (Liv Trust)	105 Vac farmland		COUNTY TAXABLE VALUE	17,000		
PO Box 196	Heuvelton Centr 406404	17,000	TOWN TAXABLE VALUE	17,000		
Heuvelton, NY 13654	ACRES 22.40	17,000	SCHOOL TAXABLE VALUE	17,000		
	EAST-0213291 NRTH-1683313		AG002 Ag Dist #2	.00 MT		
	DEED BOOK 2002 PG-18683		FD029 Oswegatchie Fire Pro	17,000 TO M		
	FULL MARKET VALUE	17,000				
***** 71.004-2-3.12 *****						
71.004-2-3.12	573 Horseshoe Rd				1-50-9.1	
Swartzentruber Jonas	113 Cattle farm		Basic Star 41854	0		30,000
Swartzentruber Mattie	Heuvelton Centr 406404	49,300	Silo 42100	0	1,400	1,400
573 Horseshoe Rd	ACRES 83.40	140,000	COUNTY TAXABLE VALUE	138,600		
Heuvelton, NY 13654	EAST-0213974 NRTH-1684388		TOWN TAXABLE VALUE	138,600		
	DEED BOOK 1072 PG-1091		SCHOOL TAXABLE VALUE	108,600		
	FULL MARKET VALUE	140,000	AG002 Ag Dist #2	.00 MT		
			FD029 Oswegatchie Fire Pro	138,600 TO M		
			1,400 EX			
***** 71.004-2-3.112 *****						
71.004-2-3.112	303 Hutchinson Rd				1-50-9.11	
Hebert Thomas J	210 1 Family Res		Basic Star 41854	0		30,000
303 Hutchinson Rd	Heuvelton Centr 406404	13,100	COUNTY TAXABLE VALUE	105,000		
Ogdensburg, NY 13669	Re:1.0 Sty W/det Gar	105,000	TOWN TAXABLE VALUE	105,000		
	FRNT 250.00 DPTH 498.00		SCHOOL TAXABLE VALUE	75,000		
	ACRES 2.90		AG002 Ag Dist #2	.00 MT		
	EAST-0212436 NRTH-1685692		FD029 Oswegatchie Fire Pro	105,000 TO M		
	DEED BOOK 2004 PG-7149					
	FULL MARKET VALUE	105,000				
***** 71.004-2-4 *****						
71.004-2-4	595 Horseshoe Rd				1-100-7	
Gingerich Amos E	113 Cattle farm		Basic Star 41854	0		30,000
Gingerich Mary D	Heuvelton Centr 406404	56,200	Ag Buildin 41700	0	35,000	35,000
595 Horseshoe Rd	Re:Old Sty 1.5Sty W/barns	190,000	Silo 42100	0	1,300	1,300
Heuvelton, NY 13654	0903sp100000		COUNTY TAXABLE VALUE	153,700		
	ACRES 141.20		TOWN TAXABLE VALUE	153,700		
	EAST-0215531 NRTH-1686135		SCHOOL TAXABLE VALUE	123,700		
MAY BE SUBJECT TO PAYMENT	DEED BOOK 2003 PG-17484		AG002 Ag Dist #2	.00 MT		
UNDER RPTL483 UNTIL 2022	FULL MARKET VALUE	190,000	FD029 Oswegatchie Fire Pro	188,700 TO M		
			1,300 EX			
***** 71.004-2-6.2 *****						
71.004-2-6.2	540 Horseshoe Rd					
Lamere Allan J	210 1 Family Res		Basic Star 41854	0		30,000
Lamere Coleen	Heuvelton Centr 406404	12,600	COUNTY TAXABLE VALUE	160,000		
540 Horseshoe Rd	Re:modern Raised Ranch W/	160,000	TOWN TAXABLE VALUE	160,000		
Heuvelton, NY 13654	Basmt Garage		SCHOOL TAXABLE VALUE	130,000		
	FRNT 295.00 DPTH 270.00		AG002 Ag Dist #2	.00 MT		
	ACRES 1.80		FD029 Oswegatchie Fire Pro	160,000 TO M		
	EAST-0214862 NRTH-1683573					
	DEED BOOK 1031 PG-01147					
	FULL MARKET VALUE	160,000				

STATE OF NEW YORK
 COUNTY - St Lawrence
 TOWN - Oswegatchie
 SWIS - 406489

2 0 1 6 T E N T A T I V E A S S E S S M E N T R O L L
 T A X A B L E SECTION OF THE ROLL - 1

PAGE 562
 VALUATION DATE-JUL 01, 2015
 TAXABLE STATUS DATE-MAR 01, 2016

TAX MAP NUMBER SEQUENCE
 UNIFORM PERCENT OF VALUE IS 100.00
 UNIFORM PERCENT OF VALUE IS 100.00

TAX MAP PARCEL NUMBER	PROPERTY LOCATION & CLASS	ASSESSMENT	EXEMPTION CODE	COUNTY	TOWN	SCHOOL
CURRENT OWNERS NAME	SCHOOL DISTRICT	LAND	TAX DESCRIPTION	TAXABLE VALUE		
CURRENT OWNERS ADDRESS	PARCEL SIZE/GRID COORD	TOTAL	SPECIAL DISTRICTS	ACCOUNT NO.		

71.004-2-6.11	586 Horseshoe Rd			71.004-2-6.11		*****
Schlabach Albert J	112 Dairy farm		Basic Star 41854		1- 96-12	
Schlabach Rebecca J	Heuvelton Centr 406404	53,000	Silo 42100	0	0	30,000
586 Horseshoe Rd	ACRES 86.60	140,000	COUNTY TAXABLE VALUE	0	2,000	2,000
Heuvelton, NY 13654	EAST-0215549 NRTH-1683540		TOWN TAXABLE VALUE			
	DEED BOOK 2007 PG-21083		SCHOOL TAXABLE VALUE			
	FULL MARKET VALUE	140,000	AG002 Ag Dist #2			
			FD029 Oswegatchie Fire Pro			
			2,000 EX			

71.004-2-6.12	522 Horseshoe Rd			71.004-2-6.12		*****
Knauf Arthur R	210 1 Family Res		Basic Star 41854			
Knauf Barbara K	Heuvelton Centr 406404	12,600	COUNTY TAXABLE VALUE	0	0	30,000
522 Horseshoe Rd	Re:Cape Cod Style 2.0 Sty	165,000	TOWN TAXABLE VALUE			
Heuvelton, NY 13654	ACRES 1.90		SCHOOL TAXABLE VALUE			
	EAST-0214436 NRTH-1683050		AG002 Ag Dist #2			
	DEED BOOK 1999 PG-721		FD029 Oswegatchie Fire Pro			
	FULL MARKET VALUE	165,000				

71.004-2-7.21	Horseshoe Rd			71.004-2-7.21		*****
Hershberger Andrew P	105 Vac farmland		COUNTY TAXABLE VALUE			1- 35- 10.2
Hershberger Saloma	Heuvelton Centr 406404	20,000	TOWN TAXABLE VALUE			
176 Horseshoe Rd	ACRES 40.50	20,000	SCHOOL TAXABLE VALUE			
Heuvelton, NY 13654	EAST-0215926 NRTH-1680463		AG002 Ag Dist #2			
	DEED BOOK 2002 PG-17691		FD029 Oswegatchie Fire Pro			
	FULL MARKET VALUE	20,000				

71.004-2-7.22	Horseshoe Rd			71.004-2-7.22		*****
Glick Henry H	322 Rural vac>10		COUNTY TAXABLE VALUE			
Glick Katie	Heuvelton Centr 406404	20,000	TOWN TAXABLE VALUE			
380 Horseshoe Rd	ACRES 29.50	35,000	SCHOOL TAXABLE VALUE			
Heuvelton, NY 13654	EAST-0215332 NRTH-1681112		AG002 Ag Dist #2			
	DEED BOOK 2013 PG-1444		FD029 Oswegatchie Fire Pro			
	FULL MARKET VALUE	35,000				

71.004-2-9.11	Horseshoe Rd			71.004-2-9.11		*****
Newcombe Roland J	314 Rural vac<10 - WTRFNT		COUNTY TAXABLE VALUE			1- 53- 2
4325 County Route 10	Heuvelton Centr 406404	27,400	TOWN TAXABLE VALUE			
De Peyster, NY 13633-3400	Easement 2015/9978	27,400	SCHOOL TAXABLE VALUE			
	Re:10/12sp40000		AG002 Ag Dist #2			
	470'wf & 50'rf		FD029 Oswegatchie Fire Pro			
	FRNT 470.00 DPTH					
	ACRES 2.80					
	EAST-0213315 NRTH-1680161					
	DEED BOOK 2014 PG-13120					
	FULL MARKET VALUE	27,400				

STATE OF NEW YORK
 COUNTY - St Lawrence
 TOWN - Oswegatchie
 SWIS - 406489

2 0 1 6 T E N T A T I V E A S S E S S M E N T R O L L
 T A X A B L E SECTION OF THE ROLL - 1

PAGE 563
 VALUATION DATE-JUL 01, 2015
 TAXABLE STATUS DATE-MAR 01, 2016

TAX MAP NUMBER SEQUENCE
 UNIFORM PERCENT OF VALUE IS 100.00
 UNIFORM PERCENT OF VALUE IS 100.00

TAX MAP PARCEL NUMBER	PROPERTY LOCATION & CLASS	ASSESSMENT	EXEMPTION CODE	COUNTY	TOWN	SCHOOL
CURRENT OWNERS NAME	SCHOOL DISTRICT	LAND	TAX DESCRIPTION	TAXABLE VALUE		
CURRENT OWNERS ADDRESS	PARCEL SIZE/GRID COORD	TOTAL	SPECIAL DISTRICTS	ACCOUNT NO.		

71.004-2-9.12	Off Horseshoe Rd			71.004-2-9.12	*****	
Cline Robert J	314 Rural vac<10 - WTRFNT		COUNTY TAXABLE VALUE	28,000		
5696 State Highway 812	Heuvelton Centr 406404	28,000	TOWN TAXABLE VALUE	28,000		
Ogdensburg, NY 13669	409'wf	28,000	SCHOOL TAXABLE VALUE	28,000		
	FRNT 409.00 DPTH		AG002 Ag Dist #2	.00 MT		
	ACRES 2.00		FD029 Oswegatchie Fire Pro	28,000 TO M		
	EAST-0212900 NRTH-1680251					
	DEED BOOK 2015 PG-5028					
	FULL MARKET VALUE	28,000				

71.004-2-9.13	Off Horseshoe Rd			71.004-2-9.13	*****	
Newcombe Roland J	314 Rural vac<10 - WTRFNT		COUNTY TAXABLE VALUE	28,100		
4325 County Route 10	Heuvelton Centr 406404	28,100	TOWN TAXABLE VALUE	28,100		
De Peyster, NY 13633	1004'wf	28,100	SCHOOL TAXABLE VALUE	28,100		
	FRNT 1004.00 DPTH		AG002 Ag Dist #2	.00 MT		
	ACRES 3.10		FD029 Oswegatchie Fire Pro	28,100 TO M		
	EAST-0212438 NRTH-1680607					
	FULL MARKET VALUE	28,100				

71.004-2-10.12	520 Horseshoe Rd			71.004-2-10.12	*****	
Kukrus Henn & Hannelore	210 1 Family Res		Enhanced S 41834	0	0	65,300
Knauf Barbara K	Heuvelton Centr 406404	12,500	COUNTY TAXABLE VALUE	187,000		
522 Horseshoe Rd	FRNT 210.00 DPTH 185.00	187,000	TOWN TAXABLE VALUE	187,000		
Heuvelton, NY 13654	EAST-0214259 NRTH-1682881		SCHOOL TAXABLE VALUE	121,700		
	DEED BOOK 2012 PG-19113		AG002 Ag Dist #2	.00 MT		
	FULL MARKET VALUE	187,000	FD029 Oswegatchie Fire Pro	187,000 TO M		

71.004-2-10.13	380, 382 Horseshoe Rd			71.004-2-10.13	*****	
Glick Henry H	210 1 Family Res		Basic Star 41854	0	0	30,000
Glick Katie	Heuvelton Centr 406404	22,700	COUNTY TAXABLE VALUE	94,900		
380 Horseshoe Rd	ACRES 31.30	94,900	TOWN TAXABLE VALUE	94,900		
Heuvelton, NY 13654	EAST-0214726 NRTH-1681545		SCHOOL TAXABLE VALUE	64,900		
	DEED BOOK 2013 PG-1445		AG002 Ag Dist #2	.00 MT		
	FULL MARKET VALUE	94,900	FD029 Oswegatchie Fire Pro	94,900 TO M		

71.004-2-10.14	Horseshoe Rd			71.004-2-10.14	*****	
Miller John J A & Susie J	322 Rural vac>10		COUNTY TAXABLE VALUE	10,000		
Yoder Enos E & Etal	Heuvelton Centr 406404	10,000	TOWN TAXABLE VALUE	10,000		
423 Horseshoe Rd	ACRES 9.80	10,000	SCHOOL TAXABLE VALUE	10,000		
Heuvelton, NY 13654	EAST-0214018 NRTH-1680364		AG002 Ag Dist #2	.00 MT		
	DEED BOOK 2014 PG-13232		FD029 Oswegatchie Fire Pro	10,000 TO M		
	FULL MARKET VALUE	10,000				

STATE OF NEW YORK
COUNTY - St Lawrence
TOWN - Oswegatchie
SWIS - 406489

2 0 1 6 T E N T A T I V E A S S E S S M E N T R O L L
T A X A B L E SECTION OF THE ROLL - 1

PAGE 564
VALUATION DATE-JUL 01, 2015
TAXABLE STATUS DATE-MAR 01, 2016

TAX MAP NUMBER SEQUENCE
UNIFORM PERCENT OF VALUE IS 100.00
UNIFORM PERCENT OF VALUE IS 100.00

TAX MAP PARCEL NUMBER	PROPERTY LOCATION & CLASS	ASSESSMENT	EXEMPTION CODE	COUNTY	TOWN	SCHOOL
CURRENT OWNERS NAME	SCHOOL DISTRICT	LAND	TAX DESCRIPTION	TAXABLE VALUE		
CURRENT OWNERS ADDRESS	PARCEL SIZE/GRID COORD	TOTAL	SPECIAL DISTRICTS	ACCOUNT NO.		

71.004-2-10.111	423 Horseshoe Rd			71.004-2-10.111		*****
Miller John J A & Susie J	240 Rural res		Basic Star 41854	0	0	0 30,000
Yoder Enos E & Etal	Heuvelton Centr 406404	80,000	COUNTY TAXABLE VALUE			137,000
423 Horseshoe Rd	Also 2014/2106	137,000	TOWN TAXABLE VALUE			137,000
Heuvelton, NY 13654	ACRES 145.40		SCHOOL TAXABLE VALUE			107,000
	EAST-0212761 NRTH-1681622		AG002 Ag Dist #2		.00 MT	
	DEED BOOK 2014 PG-13232		FD029 Oswegatchie Fire Pro		137,000 TO M	
	FULL MARKET VALUE	137,000				

71.004-2-12.1	439A,439B Horseshoe Rd			71.004-2-12.1		*****
Weaver Walter F Jr (LU)	270 Mfg housing - WTRFNT		COUNTY TAXABLE VALUE			71,000
54 Nixon Dr	Heuvelton Centr 406404	21,000	TOWN TAXABLE VALUE			71,000
Rochester, NY 14622	100'wf	71,000	SCHOOL TAXABLE VALUE			71,000
	Seas Mh/oswegatchie Rvr		AG002 Ag Dist #2		.00 MT	
	FRNT 100.00 DPTH 410.00		FD029 Oswegatchie Fire Pro		71,000 TO M	
	BANK8888295					
	EAST-0211993 NRTH-1681207					
	DEED BOOK 2011 PG-8808					
	FULL MARKET VALUE	71,000				

71.004-2-13.1	451 Horseshoe Rd			71.004-2-13.1		*****
McAllister Kevin	210 1 Family Res		COUNTY TAXABLE VALUE			90,000
PO Box 396	Heuvelton Centr 406404	16,000	TOWN TAXABLE VALUE			90,000
Ogdensburg, NY 13669-0396	Re:Ranch Style w/det gar	90,000	SCHOOL TAXABLE VALUE			90,000
	ACRES 8.60 BANK8888830		AG002 Ag Dist #2		.00 MT	
	EAST-0213437 NRTH-1682189		FD029 Oswegatchie Fire Pro		90,000 TO M	
	DEED BOOK 1031 PG-989					
	FULL MARKET VALUE	90,000				

71.004-2-14	552 Taylor Rd			71.004-2-14		*****
Johnston Earle J (Liv Trust)	210 1 Family Res		Enhanced S 41834	0	0	0 65,300
PO Box 196	Heuvelton Centr 406404	13,100	COUNTY TAXABLE VALUE			130,000
Heuvelton, NY 13654	ACRES 2.90	130,000	TOWN TAXABLE VALUE			130,000
	EAST-0214021 NRTH-1683087		SCHOOL TAXABLE VALUE			64,700
	DEED BOOK 2002 PG-18683		AG002 Ag Dist #2		.00 MT	
	FULL MARKET VALUE	130,000	FD029 Oswegatchie Fire Pro		130,000 TO M	

71.004-2-15.1	Taylor Rd			71.004-2-15.1		*****
Kimble Truman	120 Field crops		COUNTY TAXABLE VALUE			17,000
385 Hutchinson Rd	Heuvelton Centr 406404	13,800	TOWN TAXABLE VALUE			17,000
Ogdensburg, NY 13669	Re:Old Barns Here	17,000	SCHOOL TAXABLE VALUE			17,000
	ACRES 12.90		AG002 Ag Dist #2		.00 MT	
	EAST-0212116 NRTH-1683934		FD029 Oswegatchie Fire Pro		17,000 TO M	
	DEED BOOK 1059 PG-429					
	FULL MARKET VALUE	17,000				

STATE OF NEW YORK
 COUNTY - St Lawrence
 TOWN - Oswegatchie
 SWIS - 406489

2 0 1 6 T E N T A T I V E A S S E S S M E N T R O L L
 T A X A B L E SECTION OF THE ROLL - 1

PAGE 565
 VALUATION DATE-JUL 01, 2015
 TAXABLE STATUS DATE-MAR 01, 2016

TAX MAP NUMBER SEQUENCE
 UNIFORM PERCENT OF VALUE IS 100.00
 UNIFORM PERCENT OF VALUE IS 100.00

TAX MAP PARCEL NUMBER	PROPERTY LOCATION & CLASS	ASSESSMENT	EXEMPTION CODE	COUNTY	TOWN	SCHOOL
CURRENT OWNERS NAME	SCHOOL DISTRICT	LAND	TAX DESCRIPTION	TAXABLE VALUE		ACCOUNT NO.
CURRENT OWNERS ADDRESS	PARCEL SIZE/GRID COORD	TOTAL	SPECIAL DISTRICTS			

71.004-2-15.2	Taylor Rd 322 Rural vac>10 - WTRFNT		COUNTY TAXABLE VALUE	40,000		1- 96-11
Tennant Kurt	Heuvelton Centr 406404	40,000	TOWN TAXABLE VALUE	40,000		
Tennant Sylvia	082011sp55000vac	40,000	SCHOOL TAXABLE VALUE	40,000		
1114 County Route 4	ACRES 45.10		AG002 Ag Dist #2	.00 MT		
Ogdensburg, NY 13669	EAST-0211563 NRTH-1682977		FD029 Oswegatchie Fire Pro	40,000 TO M		
	DEED BOOK 2011 PG-13497					
	FULL MARKET VALUE	40,000				

71.004-2-16	468 Taylor Rd 210 1 Family Res		Enhanced S 41834	0	0	1- 45-12
Felt Bethany P (Lu)	Heuvelton Centr 406404	11,200	COUNTY TAXABLE VALUE	55,000	0	55,000
468 Taylor Rd	FRNT 228.00 DPTH 143.00	55,000	TOWN TAXABLE VALUE	55,000		
Heuvelton, NY 13654	EAST-0212274 NRTH-1684419		SCHOOL TAXABLE VALUE	0		
	DEED BOOK 2006 PG-16219		AG002 Ag Dist #2	.00 MT		
	FULL MARKET VALUE	55,000	FD029 Oswegatchie Fire Pro	55,000 TO M		

71.004-2-17.1	381,385 Hutchinson Rd 240 Rural res		Silo 42100	0	3,500	1- 39- 3
Kimble Truman	Heuvelton Centr 406404	33,400	Basic Star 41854	0	0	3,500
385 Hutchinson Rd	Re:Deerfield Driving	180,000	COUNTY TAXABLE VALUE	176,500	0	30,000
Ogdensburg, NY 13669	Range & Farm		TOWN TAXABLE VALUE	176,500		
	ACRES 61.10 BANK8888150		SCHOOL TAXABLE VALUE	146,500		
	EAST-0211090 NRTH-1683825		AG002 Ag Dist #2	.00 MT		
	DEED BOOK 922 PG-689		FD029 Oswegatchie Fire Pro	176,500 TO M		
	FULL MARKET VALUE	180,000	3,500 EX			

71.004-2-18.1	300,360 Taylor Rd 552 Golf course		COUNTY TAXABLE VALUE	300,000		1- 30- 4
Gilbert Holdings, Inc	Heuvelton Centr 406404	200,000	TOWN TAXABLE VALUE	300,000		
46615 Tennis Island Rd	Re:Golf Course w/ storage	300,000	SCHOOL TAXABLE VALUE	300,000		
Wellesley Island, NY 13640	0307sp550000		AG002 Ag Dist #2	.00 MT		
	0412sp400000(2 parcels)		FD029 Oswegatchie Fire Pro	300,000 TO M		
	ACRES 173.10 BANK8888150					
	EAST-0208374 NRTH-1685516					
	DEED BOOK 2012 PG-4692					
	FULL MARKET VALUE	300,000				

71.004-2-18.2	350 Taylor Rd 421 Restaurant		COUNTY TAXABLE VALUE	180,000		
Gilbert Holdings, Inc	Heuvelton Centr 406404	50,000	TOWN TAXABLE VALUE	180,000		
46615 Tennis Island Rd	Re:Deerfield Inn	180,000	SCHOOL TAXABLE VALUE	180,000		
Wellesley Island, NY 13640	07sp155000		AG002 Ag Dist #2	.00 MT		
	0412sp400000 (2parcels)		FD029 Oswegatchie Fire Pro	180,000 TO M		
	FRNT 1100.00 DPTH 176.00					
	ACRES 4.40 BANK8888150					
	EAST-0209132 NRTH-1686779					
	DEED BOOK 2012 PG-4692					
	FULL MARKET VALUE	180,000				

STATE OF NEW YORK
 COUNTY - St Lawrence
 TOWN - Oswegatchie
 SWIS - 406489

2 0 1 6 T E N T A T I V E A S S E S S M E N T R O L L
 T A X A B L E SECTION OF THE ROLL - 1

PAGE 566
 VALUATION DATE-JUL 01, 2015
 TAXABLE STATUS DATE-MAR 01, 2016

TAX MAP NUMBER SEQUENCE
 UNIFORM PERCENT OF VALUE IS 100.00
 UNIFORM PERCENT OF VALUE IS 100.00

TAX MAP PARCEL NUMBER	PROPERTY LOCATION & CLASS	ASSESSMENT	EXEMPTION CODE-----	COUNTY-----	TOWN-----	SCHOOL
CURRENT OWNERS NAME	SCHOOL DISTRICT	LAND	TAX DESCRIPTION	TAXABLE VALUE		
CURRENT OWNERS ADDRESS	PARCEL SIZE/GRID COORD	TOTAL	SPECIAL DISTRICTS	ACCOUNT NO.		

71.004-2-19.11	Hutchinson Rd 105 Vac farmland		COUNTY TAXABLE VALUE	22,500		
Schlabach Albert J	Heuvelton Centr 406404	22,500	TOWN TAXABLE VALUE	22,500		
Schlabach Rebecca J	Re:Part of Farm	22,500	SCHOOL TAXABLE VALUE	22,500		
586 Horseshoe Rd	ACRES 45.00		AG002 Ag Dist #2	.00	MT	
Heuvelton, NY 13654	EAST-0213126 NRTH-1686002		FD029 Oswegatchie Fire Pro	22,500	TO	M
	DEED BOOK 2007 PG-21083					
	FULL MARKET VALUE	22,500				

71.004-2-19.12	Taylor Rd 311 Res vac land		COUNTY TAXABLE VALUE	8,300		
Swartzentruber Jonas	Heuvelton Centr 406404	8,300	TOWN TAXABLE VALUE	8,300		
Swartzentruber Mattie D	FRNT 365.00 DPTH	8,300	SCHOOL TAXABLE VALUE	8,300		
573 Horseshoe Rd	ACRES 5.40		AG002 Ag Dist #2	.00	MT	
Heuvelton, NY 13654	EAST-0212768 NRTH-1684664		FD029 Oswegatchie Fire Pro	8,300	TO	M
	DEED BOOK 1998 PG-2003					
	FULL MARKET VALUE	8,300				

71.004-2-20.1	245 Hutchinson Rd 210 1 Family Res		Basic Star 41854	0	0	30,000
Sloan Gregory R	Heuvelton Centr 406404	15,500	COUNTY TAXABLE VALUE	115,000		
Sloan Ann P	Re:ranch W/att Gar	115,000	TOWN TAXABLE VALUE	115,000		
245 Hutchinson Rd	FRNT 700.00 DPTH 475.00		SCHOOL TAXABLE VALUE	85,000		
Ogdensburg, NY 13669	ACRES 7.60		AG002 Ag Dist #2	.00	MT	
	EAST-0213160 NRTH-1686703		FD029 Oswegatchie Fire Pro	115,000	TO	M
	DEED BOOK 1029 PG-00786					
	FULL MARKET VALUE	115,000				

71.004-2-21.1	265 Taylor Rd 210 1 Family Res		Basic Star 41854	0	0	30,000
Donnelly David H	Heuvelton Centr 406404	12,700	COUNTY TAXABLE VALUE	75,000		
Donnelly Anne	Re:1101sp58000	75,000	TOWN TAXABLE VALUE	75,000		
265 Taylor Rd	FRNT 200.00 DPTH		SCHOOL TAXABLE VALUE	45,000		
Ogdensburg, NY 13669	ACRES 2.00		AG002 Ag Dist #2	.00	MT	
	EAST-0208538 NRTH-1687661		FD029 Oswegatchie Fire Pro	75,000	TO	M
	DEED BOOK 2001 PG-20912					
	FULL MARKET VALUE	75,000				

71.004-2-22	190 Taylor Rd 260 Seasonal res		COUNTY TAXABLE VALUE	180,000		1- 93- 9.1
Storie June	Heuvelton Centr 406404	166,000	TOWN TAXABLE VALUE	180,000		
472 Judson Street Rd	Re:seas On Osw Rvr	180,000	SCHOOL TAXABLE VALUE	180,000		
Canton, NY 13617	ACRES 333.80		AG002 Ag Dist #2	.00	MT	
	EAST-0205491 NRTH-1687441		FD029 Oswegatchie Fire Pro	180,000	TO	M
	DEED BOOK 971 PG-778					
	FULL MARKET VALUE	180,000				

STATE OF NEW YORK
 COUNTY - St Lawrence
 TOWN - Oswegatchie
 SWIS - 406489

2 0 1 6 T E N T A T I V E A S S E S S M E N T R O L L
 T A X A B L E SECTION OF THE ROLL - 1

PAGE 567
 VALUATION DATE-JUL 01, 2015
 TAXABLE STATUS DATE-MAR 01, 2016

TAX MAP NUMBER SEQUENCE
 UNIFORM PERCENT OF VALUE IS 100.00
 UNIFORM PERCENT OF VALUE IS 100.00

TAX MAP PARCEL NUMBER	PROPERTY LOCATION & CLASS	ASSESSMENT	EXEMPTION CODE	COUNTY	TOWN	SCHOOL
CURRENT OWNERS NAME	SCHOOL DISTRICT	LAND	TAX DESCRIPTION	TAXABLE VALUE		
CURRENT OWNERS ADDRESS	PARCEL SIZE/GRID COORD	TOTAL	SPECIAL DISTRICTS	ACCOUNT NO.		
***** 71.004-2-24 *****						
	241 Taylor Rd					1- 46- 7
71.004-2-24	210 1 Family Res		Basic Star 41854	0	0	0 30,000
Miller Daniel W	Heuvelton Centr 406404	10,500	COUNTY TAXABLE VALUE		50,000	
Miller Marie A	FRNT 180.00 DPTH 150.00	50,000	TOWN TAXABLE VALUE		50,000	
PO Box 91	EAST-0207923 NRTH-1687967		SCHOOL TAXABLE VALUE		20,000	
Heuvelton, NY 13654	DEED BOOK 2015 PG-13183		AG002 Ag Dist #2		.00 MT	
	FULL MARKET VALUE	50,000	FD029 Oswegatchie Fire Pro		50,000 TO M	
***** 71.004-2-25 *****						
	Off Horseshoe Rd					
71.004-2-25	321 Abandoned ag		COUNTY TAXABLE VALUE		5,000	
Glick Henry H	Heuvelton Centr 406404	5,000	TOWN TAXABLE VALUE		5,000	
Glick Katie	ACRES 10.10	5,000	SCHOOL TAXABLE VALUE		5,000	
380 Horseshoe Rd	EAST-0215920 NRTH-1682419		AG002 Ag Dist #2		.00 MT	
Heuvelton, NY 13654	DEED BOOK 2013 PG-1444		FD029 Oswegatchie Fire Pro		5,000 TO M	
	FULL MARKET VALUE	5,000				

STATE OF NEW YORK
 COUNTY - St Lawrence
 TOWN - Oswegatchie
 SWIS - 406489

2 0 1 6 T E N T A T I V E A S S E S S M E N T R O L L
 T A X A B L E S E C T I O N O F T H E R O L L - 1
 M A P S E C T I O N - 071
 S U B - S E C T I O N - 004
 U N I F O R M P E R C E N T O F V A L U E I S 100.00

PAGE 568
 VALUATION DATE-JUL 01, 2015
 TAXABLE STATUS DATE-MAR 01, 2016
 RPS150/V04/L015
 CURRENT DATE 4/26/2016

*** S P E C I A L D I S T R I C T S U M M A R Y ***

CODE	DISTRICT NAME	TOTAL PARCELS	EXTENSION TYPE	EXTENSION VALUE	AD VALOREM VALUE	EXEMPT AMOUNT	TAXABLE VALUE
AG002	Ag Dist #2	37	MOVTAX				
FD029	Oswegatchie Fi	37	TOTAL M		3385,300	8,200	3377,100

*** S C H O O L D I S T R I C T S U M M A R Y ***

CODE	DISTRICT NAME	TOTAL PARCELS	ASSESSED LAND	ASSESSED TOTAL	EXEMPT AMOUNT	TOTAL TAXABLE	STAR AMOUNT	STAR TAXABLE
406404	Heuvelton Central	37	1221,700	3385,300	43,200	3342,100	605,600	2736,500
	S U B - T O T A L	37	1221,700	3385,300	43,200	3342,100	605,600	2736,500
	T O T A L	37	1221,700	3385,300	43,200	3342,100	605,600	2736,500

*** S Y S T E M C O D E S S U M M A R Y ***

NO SYSTEM EXEMPTIONS AT THIS LEVEL

*** E X E M P T I O N S U M M A R Y ***

CODE	DESCRIPTION	TOTAL PARCELS	COUNTY	TOWN	SCHOOL
41700	Ag Buildin	1	35,000	35,000	35,000
41834	Enhanced S	3			185,600
41854	Basic Star	14			420,000
42100	Silo	4	8,200	8,200	8,200
	T O T A L	22	43,200	43,200	648,800

STATE OF NEW YORK
COUNTY - St Lawrence
TOWN - Oswegatchie
SWIS - 406489

2 0 1 6 T E N T A T I V E A S S E S S M E N T R O L L
T A X A B L E SECTION OF THE ROLL - 1
M A P S E C T I O N - 071
S U B - S E C T I O N - 004
UNIFORM PERCENT OF VALUE IS 100.00

PAGE 569
VALUATION DATE-JUL 01, 2015
TAXABLE STATUS DATE-MAR 01, 2016
RPS150/V04/L015
CURRENT DATE 4/26/2016

*** G R A N D T O T A L S ***

ROLL SEC	DESCRIPTION	TOTAL PARCELS	ASSESSED LAND	ASSESSED TOTAL	TAXABLE COUNTY	TAXABLE TOWN	TAXABLE SCHOOL	STAR TAXABLE
1	TAXABLE	37	1221,700	3385,300	3342,100	3342,100	3342,100	2736,500

STATE OF NEW YORK
COUNTY - St Lawrence
TOWN - Oswegatchie
SWIS - 406489

2 0 1 6 T E N T A T I V E A S S E S S M E N T R O L L
T A X A B L E SECTION OF THE ROLL - 1

PAGE 570
VALUATION DATE-JUL 01, 2015
TAXABLE STATUS DATE-MAR 01, 2016

TAX MAP NUMBER SEQUENCE
UNIFORM PERCENT OF VALUE IS 100.00
UNIFORM PERCENT OF VALUE IS 100.00

TAX MAP PARCEL NUMBER	PROPERTY LOCATION & CLASS	ASSESSMENT	EXEMPTION CODE	COUNTY	TOWN	SCHOOL
CURRENT OWNERS NAME	SCHOOL DISTRICT	LAND	TAX DESCRIPTION	TAXABLE VALUE		
CURRENT OWNERS ADDRESS	PARCEL SIZE/GRID COORD	TOTAL	SPECIAL DISTRICTS	ACCOUNT NO.		
***** 71.048-1-1 *****						
	423 Cr 4					1- 85- 5
71.048-1-1	314 Rural vac<10		COUNTY TAXABLE VALUE	4,700		
Rheome James L	Heuvelton Centr 406404	4,700	TOWN TAXABLE VALUE	4,700		
421 County Route 4	FRNT 120.00 DPTH 67.00	4,700	SCHOOL TAXABLE VALUE	4,700		
Ogdensburg, NY 13669	EAST-0202066 NRTH-1689491		FD029 Oswegatchie Fire Pro	4,700	TO M	
	DEED BOOK 1113 PG-1105					
	FULL MARKET VALUE	4,700				
***** 71.048-1-3 *****						
	32 Taylor Rd					1- 86- 1
71.048-1-3	210 1 Family Res - WTRFNT		Enhanced S 41834	0	0	0 65,300
Ponko Vera	Heuvelton Centr 406404	29,500	COUNTY TAXABLE VALUE	80,000		
PO Box 322	Re:220'wf (2010sp70000)	80,000	TOWN TAXABLE VALUE	80,000		
Heuvelton, NY 13654	FRNT 220.00 DPTH		SCHOOL TAXABLE VALUE	14,700		
	ACRES 1.40 BANK8888288		FD029 Oswegatchie Fire Pro	80,000	TO M	
	EAST-0203385 NRTH-1689782					
	DEED BOOK 2010 PG-11905					
	FULL MARKET VALUE	80,000				
***** 71.048-1-4 *****						
	Taylor Rd					1- 85-15
71.048-1-4	314 Rural vac<10 - WTRFNT		COUNTY TAXABLE VALUE	14,800		
Ponko Vera	Heuvelton Centr 406404	14,800	TOWN TAXABLE VALUE	14,800		
PO Box 322	79'wf	14,800	SCHOOL TAXABLE VALUE	14,800		
Heuvelton, NY 13654	FRNT 79.00 DPTH		FD029 Oswegatchie Fire Pro	14,800	TO M	
	ACRES 2.10 BANK8888288					
	EAST-0203511 NRTH-1689593					
	DEED BOOK 2010 PG-11905					
	FULL MARKET VALUE	14,800				
***** 71.048-1-5 *****						
	74 River Ln/prvt					1- 93-11
71.048-1-5	271 Mfg housings - WTRFNT		COUNTY TAXABLE VALUE	26,000		
Winterfeld Waltraud H	Heuvelton Centr 406404	16,700	TOWN TAXABLE VALUE	26,000		
152 Dewitt Mills Rd	Re:102'wf 2 Trls	26,000	SCHOOL TAXABLE VALUE	26,000		
Hurley, NY 12443	102'wfx115x100x145		FD029 Oswegatchie Fire Pro	26,000	TO M	
	FRNT 102.00 DPTH 130.00					
	EAST-0203281 NRTH-1689553					
	DEED BOOK 2010 PG-13952					
	FULL MARKET VALUE	26,000				

STATE OF NEW YORK
 COUNTY - St Lawrence
 TOWN - Oswegatchie
 SWIS - 406489

2 0 1 6 T E N T A T I V E A S S E S S M E N T R O L L
 T A X A B L E SECTION OF THE ROLL - 1

PAGE 571
 VALUATION DATE-JUL 01, 2015
 TAXABLE STATUS DATE-MAR 01, 2016

TAX MAP NUMBER SEQUENCE
 UNIFORM PERCENT OF VALUE IS 100.00
 UNIFORM PERCENT OF VALUE IS 100.00

TAX MAP PARCEL NUMBER	PROPERTY LOCATION & CLASS	ASSESSMENT	EXEMPTION CODE	COUNTY	TOWN	SCHOOL
CURRENT OWNERS NAME	SCHOOL DISTRICT	LAND	TAX DESCRIPTION	TAXABLE VALUE		ACCOUNT NO.
CURRENT OWNERS ADDRESS	PARCEL SIZE/GRID COORD	TOTAL	SPECIAL DISTRICTS			

71.048-1-6	60 River Ln/prvt			71.048-1-6		1- 79-15
Gilbert Jonathan D	210 1 Family Res - WTRFNT		VET COM T 41133	0	14,375	0
Newvine Tanya M	Heuvelton Centr 406404	20,000	CW_15_VET/ 41162	0	8,625	0
60 River Ln	092011sp57500	57,500	VET COM C 41132	0	14,375	0
Ogdensburg, NY 13669	68'wf		CW_DISBLD_ 41172	0	5,750	0
	FRNT 68.00 DPTH 641.00		VET DIS T 41143	0	0	0
	ACRES 0.90		VET DIS C 41142	0	28,750	0
	EAST-0203458 NRTH-1689473		Basic Star 41854	0	0	30,000
	DEED BOOK 2011 PG-17893		COUNTY TAXABLE VALUE		0	
	FULL MARKET VALUE	57,500	TOWN TAXABLE VALUE		14,375	
			SCHOOL TAXABLE VALUE		27,500	
			FD029 Oswegatchie Fire Pro		57,500 TO M	

71.048-1-7	73 River Ln/prvt			71.048-1-7		1- 88-13
Larock Kenneth C	210 1 Family Res - WTRFNT		Basic Star 41854	0	0	30,000
Larock Rebecca M	Heuvelton Centr 406404	20,200	COUNTY TAXABLE VALUE		71,000	
73 River Ln	160'wfx152x161x150	71,000	TOWN TAXABLE VALUE		71,000	
Ogdensburg, NY 13669	FRNT 160.00 DPTH 151.00		SCHOOL TAXABLE VALUE		41,000	
	EAST-0203278 NRTH-1689366		FD029 Oswegatchie Fire Pro		71,000 TO M	
	DEED BOOK 1114 PG-359					
	FULL MARKET VALUE	71,000				

71.048-1-8	88 River Ln/prvt			71.048-1-8		1- 93- 9.3
Storie Jacent	210 1 Family Res - WTRFNT		Basic Star 41854	0	0	30,000
88 River Ln	Heuvelton Centr 406404	25,700	COUNTY TAXABLE VALUE		75,000	
Ogdensburg, NY 13669	Re:Log Home	75,000	TOWN TAXABLE VALUE		75,000	
	Finley Shore/Osw Rvr		SCHOOL TAXABLE VALUE		45,000	
	171'wf		FD029 Oswegatchie Fire Pro		75,000 TO M	
	FRNT 171.00 DPTH					
	ACRES 3.70 BANK8888830					
	EAST-0203458 NRTH-1689238					
	DEED BOOK 2013 PG-10101					
	FULL MARKET VALUE	75,000				

71.048-1-9	94 River Ln/prvt			71.048-1-9		1- 90- 3
Besio Carolyn A	210 1 Family Res - WTRFNT		Enhanced S 41834	0	0	60,000
94 River Ln	Heuvelton Centr 406404	13,600	COUNTY TAXABLE VALUE		60,000	
Ogdensburg, NY 13669	Re:Res On Osw Rvr	60,000	TOWN TAXABLE VALUE		60,000	
	57'wfx158x62x132		SCHOOL TAXABLE VALUE		0	
	FRNT 57.00 DPTH 130.00		FD029 Oswegatchie Fire Pro		60,000 TO M	
	EAST-0203255 NRTH-1689073					
	DEED BOOK 951 PG-01101					
	FULL MARKET VALUE	60,000				

STATE OF NEW YORK
 COUNTY - St Lawrence
 TOWN - Oswegatchie
 SWIS - 406489

2 0 1 6 T E N T A T I V E A S S E S S M E N T R O L L
 T A X A B L E SECTION OF THE ROLL - 1

PAGE 572
 VALUATION DATE-JUL 01, 2015
 TAXABLE STATUS DATE-MAR 01, 2016

TAX MAP NUMBER SEQUENCE
 UNIFORM PERCENT OF VALUE IS 100.00
 UNIFORM PERCENT OF VALUE IS 100.00

TAX MAP PARCEL NUMBER	PROPERTY LOCATION & CLASS	ASSESSMENT	EXEMPTION CODE-----	COUNTY-----	TOWN-----	SCHOOL
CURRENT OWNERS NAME	SCHOOL DISTRICT	LAND	TAX DESCRIPTION	TAXABLE VALUE	ACCOUNT NO.	
CURRENT OWNERS ADDRESS	PARCEL SIZE/GRID COORD	TOTAL	SPECIAL DISTRICTS			

71.048-1-10.1	100 River Ln/prvt				71.048-1-10.1	*****
Farrand Matthew	260 Seasonal res - WTRFNT		Basic Star 41854	0		1- 90- 2
100 River Ln	Heuvelton Centr 406404	31,100	COUNTY TAXABLE VALUE	80,000		
Ogdensburg, NY 13669	287'wfx132x259'rfx 52x110	80,000	TOWN TAXABLE VALUE	80,000		
	FRNT 287.00 DPTH 147.00		SCHOOL TAXABLE VALUE	50,000		
	EAST-0203222 NRTH-1688922		FD029 Oswegatchie Fire Pro	80,000 TO M		
	DEED BOOK 2014 PG-1680					
	FULL MARKET VALUE	80,000				

71.048-1-11.1	104 River Ln/prvt				71.048-1-11.1	*****
Clark Earl	582 Camping park		COUNTY TAXABLE VALUE	85,000		1- 90- 4
Youngs Timothy A	Heuvelton Centr 406404	47,000	TOWN TAXABLE VALUE	85,000		
PO Box 1219	FRNT 651.00 DPTH	85,000	SCHOOL TAXABLE VALUE	85,000		
Ogdensburg, NY 13669	ACRES 3.50		FD029 Oswegatchie Fire Pro	85,000 TO M		
	EAST-0202997 NRTH-1688575					
	DEED BOOK 2012 PG-10213					
	FULL MARKET VALUE	85,000				

71.048-1-12	421 Cr 4				71.048-1-12	*****
Rheome James L	270 Mfg housing		Basic Star 41854	0		0 30,000
Woods Patricia	Heuvelton Centr 406404	15,800	COUNTY TAXABLE VALUE	75,000		
421 County Route 4	Re:120'wf	75,000	TOWN TAXABLE VALUE	75,000		
Ogdensburg, NY 13669	FRNT 120.00 DPTH		SCHOOL TAXABLE VALUE	45,000		
	ACRES 1.30		AG001 Ag Dist #1	.00 MT		
	EAST-0201920 NRTH-1689503		FD029 Oswegatchie Fire Pro	75,000 TO M		
	DEED BOOK 1998 PG-7718					
	FULL MARKET VALUE	75,000				

STATE OF NEW YORK
 COUNTY - St Lawrence
 TOWN - Oswegatchie
 SWIS - 406489

2 0 1 6 T E N T A T I V E A S S E S S M E N T R O L L
 T A X A B L E S E C T I O N O F T H E R O L L - 1
 M A P S E C T I O N - 071
 S U B - S E C T I O N - 048
 U N I F O R M P E R C E N T O F V A L U E I S 100.00

PAGE 573
 VALUATION DATE-JUL 01, 2015
 TAXABLE STATUS DATE-MAR 01, 2016
 RPS150/V04/L015
 CURRENT DATE 4/26/2016

*** S P E C I A L D I S T R I C T S U M M A R Y ***

CODE	DISTRICT NAME	TOTAL PARCELS	EXTENSION TYPE	EXTENSION VALUE	AD VALOREM VALUE	EXEMPT AMOUNT	TAXABLE VALUE
AG001	Ag Dist #1		1 MOVTAX				
FD029	Oswegatchie Fi	11	TOTAL M		629,000		629,000

*** S C H O O L D I S T R I C T S U M M A R Y ***

CODE	DISTRICT NAME	TOTAL PARCELS	ASSESSED LAND	ASSESSED TOTAL	EXEMPT AMOUNT	TOTAL TAXABLE	STAR AMOUNT	STAR TAXABLE
406404	Heuvelton Central	11	239,100	629,000		629,000	275,300	353,700
	S U B - T O T A L	11	239,100	629,000		629,000	275,300	353,700
	T O T A L	11	239,100	629,000		629,000	275,300	353,700

*** S Y S T E M C O D E S S U M M A R Y ***

NO SYSTEM EXEMPTIONS AT THIS LEVEL

*** E X E M P T I O N S U M M A R Y ***

CODE	DESCRIPTION	TOTAL PARCELS	COUNTY	TOWN	SCHOOL
41132	VET COM C	1	14,375		
41133	VET COM T	1		14,375	
41142	VET DIS C	1	28,750		
41143	VET DIS T	1		28,750	
41162	CW_15_VET/	1	8,625		
41172	CW_DISBLD_	1	5,750		
41834	Enhanced S	2			125,300
41854	Basic Star	5			150,000
	T O T A L	13	57,500	43,125	275,300

STATE OF NEW YORK
COUNTY - St Lawrence
TOWN - Oswegatchie
SWIS - 406489

2 0 1 6 T E N T A T I V E A S S E S S M E N T R O L L
T A X A B L E SECTION OF THE ROLL - 1
M A P S E C T I O N - 071
S U B - S E C T I O N - 048
UNIFORM PERCENT OF VALUE IS 100.00

PAGE 574
VALUATION DATE-JUL 01, 2015
TAXABLE STATUS DATE-MAR 01, 2016
RPS150/V04/L015
CURRENT DATE 4/26/2016

*** G R A N D T O T A L S ***

ROLL SEC	DESCRIPTION	TOTAL PARCELS	ASSESSED LAND	ASSESSED TOTAL	TAXABLE COUNTY	TAXABLE TOWN	TAXABLE SCHOOL	STAR TAXABLE
1	TAXABLE	11	239,100	629,000	571,500	585,875	629,000	353,700

STATE OF NEW YORK
COUNTY - St Lawrence
TOWN - Oswegatchie
SWIS - 406489

2 0 1 6 T E N T A T I V E A S S E S S M E N T R O L L
T A X A B L E SECTION OF THE ROLL - 1

PAGE 575
VALUATION DATE-JUL 01, 2015
TAXABLE STATUS DATE-MAR 01, 2016

TAX MAP NUMBER SEQUENCE
UNIFORM PERCENT OF VALUE IS 100.00
UNIFORM PERCENT OF VALUE IS 100.00

TAX MAP PARCEL NUMBER	PROPERTY LOCATION & CLASS	ASSESSMENT	EXEMPTION CODE	COUNTY	TOWN	SCHOOL
CURRENT OWNERS NAME	SCHOOL DISTRICT	LAND	TAX DESCRIPTION	TAXABLE VALUE		
CURRENT OWNERS ADDRESS	PARCEL SIZE/GRID COORD	TOTAL	SPECIAL DISTRICTS	ACCOUNT NO.		

71.056-1-2	140 River Ln/prvt			71.056-1-2		*****
Hildman David J Sr	260 Seasonal res - WTRFNT		COUNTY TAXABLE VALUE		1- 56- 7	
Hildman Christine M	Heuvelton Centr 406404	9,700	TOWN TAXABLE VALUE			
113 Winding Way	082011sp24000	24,000	SCHOOL TAXABLE VALUE			
Camillus, NY 13031	62'wfx141x62x143		FD029 Oswegatchie Fire Pro	24,000 TO M		
	FRNT 62.00 DPTH 141.00					
	ACRES 0.20 BANK8888150					
	EAST-0202445 NRTH-1687512					
	DEED BOOK 2011 PG-13476					
	FULL MARKET VALUE	24,000				

71.056-1-3	142 River Ln/prvt			71.056-1-3		*****
Palocy Charles J Jr	260 Seasonal res - WTRFNT		COUNTY TAXABLE VALUE		1- 80- 1	
346 Baldwin Rd	Heuvelton Centr 406404	15,200	TOWN TAXABLE VALUE			
Fulton, NY 13069	Re:133'wf Osw RVR	28,000	SCHOOL TAXABLE VALUE			
	133'wfx143x108x118		FD029 Oswegatchie Fire Pro	28,000 TO M		
	FRNT 133.00 DPTH					
	ACRES 0.35					
	EAST-0202501 NRTH-1687433					
	DEED BOOK 1056 PG-985					
	FULL MARKET VALUE	28,000				

71.056-1-4.1	146 River Ln/prvt			71.056-1-4.1		*****
Vest Cameron	210 1 Family Res - WTRFNT		COUNTY TAXABLE VALUE		1- 44-15	
Vest Josette	Heuvelton Centr 406404	17,100	TOWN TAXABLE VALUE			
6681 County Road 12	102011sp50000	50,000	SCHOOL TAXABLE VALUE			
Naples, NY 14512	Re:215'wf		FD029 Oswegatchie Fire Pro	50,000 TO M		
	215'wfx118x219x107					
	FRNT 215.00 DPTH 170.00					
	EAST-0202610 NRTH-1687316					
	DEED BOOK 2011 PG-17767					
	FULL MARKET VALUE	50,000				

71.056-1-6	152 River Ln/prvt			71.056-1-6		*****
Lobello Linda	260 Seasonal res - WTRFNT		COUNTY TAXABLE VALUE		1- 46- 8	
101 Lynnhaven Dr	Heuvelton Centr 406404	16,200	TOWN TAXABLE VALUE			
North Syracuse, NY 13212	100'wfx115x100x115	40,000	SCHOOL TAXABLE VALUE			
	FRNT 100.00 DPTH 115.00		FD029 Oswegatchie Fire Pro	40,000 TO M		
	EAST-0202728 NRTH-1687218					
	DEED BOOK 1071 PG-80					
	FULL MARKET VALUE	40,000				

STATE OF NEW YORK
COUNTY - St Lawrence
TOWN - Oswegatchie
SWIS - 406489

2 0 1 6 T E N T A T I V E A S S E S S M E N T R O L L
T A X A B L E SECTION OF THE ROLL - 1

PAGE 576
VALUATION DATE-JUL 01, 2015
TAXABLE STATUS DATE-MAR 01, 2016

TAX MAP NUMBER SEQUENCE
UNIFORM PERCENT OF VALUE IS 100.00
UNIFORM PERCENT OF VALUE IS 100.00

TAX MAP PARCEL NUMBER	PROPERTY LOCATION & CLASS	ASSESSMENT	EXEMPTION CODE	COUNTY	TOWN	SCHOOL
CURRENT OWNERS NAME	SCHOOL DISTRICT	LAND	TAX DESCRIPTION	TAXABLE VALUE		
CURRENT OWNERS ADDRESS	PARCEL SIZE/GRID COORD	TOTAL	SPECIAL DISTRICTS			ACCOUNT NO.

71.056-1-7	River Ln/prvt 314 Rural vac<10 - WTRFNT		COUNTY TAXABLE VALUE	7,000		1- 98- 5
Dining Kenneth L	Heuvelton Centr 406404	7,000	TOWN TAXABLE VALUE	7,000		
Dining Karen E	Re:Osw RVR	7,000	SCHOOL TAXABLE VALUE	7,000		
Kenneth Dining	50'wfx201x50x209		FD029 Oswegatchie Fire Pro	7,000 TO M		
8 Norton Ave	FRNT 50.00 DPTH 205.00					
Clinton, NY 13323	EAST-0202767 NRTH-1687204					
	DEED BOOK 2005 PG-15682					
	FULL MARKET VALUE	7,000				

71.056-1-8.1	156,158 River Ln/prvt		COUNTY TAXABLE VALUE	50,000		1- 54- 7
Hendricks David J	270 Mfg housing - WTRFNT		TOWN TAXABLE VALUE	50,000		
16462 Chalet Circle	Heuvelton Centr 406404	18,000	SCHOOL TAXABLE VALUE	50,000		
Westfield, IN 46074	Re:Seas M.H./Osw RVR	50,000	FD029 Oswegatchie Fire Pro	50,000 TO M		
	2007sp31000					
	75'wfx201x75x218					
	FRNT 75.00 DPTH 210.00					
	EAST-0202866 NRTH-1687171					
	DEED BOOK 2012 PG-10695					
	FULL MARKET VALUE	50,000				

71.056-1-10.1	160 River Ln/prvt		COUNTY TAXABLE VALUE	45,000		1- 25- 11
Weida Scott A	260 Seasonal res - WTRFNT		TOWN TAXABLE VALUE	45,000		
Weida Mandy L	Heuvelton Centr 406404	18,000	SCHOOL TAXABLE VALUE	45,000		
4282 Whengreen Rd	75'wfx218x75x196	45,000	FD029 Oswegatchie Fire Pro	45,000 TO M		
Nicholson, PA 18446	FRNT 75.00 DPTH 207.00					
	EAST-0202920 NRTH-1687119					
	DEED BOOK 2012 PG-10696					
	FULL MARKET VALUE	45,000				

71.056-1-11	162 River Ln/prvt		COUNTY TAXABLE VALUE	50,000		1- 79- 4
Backus Donald L	260 Seasonal res - WTRFNT		TOWN TAXABLE VALUE	50,000		
Backus Patricia	Heuvelton Centr 406404	13,800	SCHOOL TAXABLE VALUE	50,000		
6738 Schepps Corners Rd	Re:Osw RVR	50,000	FD029 Oswegatchie Fire Pro	50,000 TO M		
Kirkville, NY 13082-9732	50'wfx190x50x196					
	FRNT 50.00 DPTH 193.00					
	EAST-0202956 NRTH-1687073					
	DEED BOOK 1032 PG-00003					
	FULL MARKET VALUE	50,000				

71.056-1-12	River Ln/prvt		COUNTY TAXABLE VALUE	9,100		1- 54- 13
Herman Gene L	314 Rural vac<10 - WTRFNT		TOWN TAXABLE VALUE	9,100		
23 Geneva St	Heuvelton Centr 406404	9,100	SCHOOL TAXABLE VALUE	9,100		
Lyons, NY 14489-1203	78'wfx181x78x190	9,100	FD029 Oswegatchie Fire Pro	9,100 TO M		
	FRNT 78.00 DPTH 185.00					
	EAST-0203028 NRTH-1687050					
	DEED BOOK 1046 PG-00833					
	FULL MARKET VALUE	9,100				

STATE OF NEW YORK
COUNTY - St Lawrence
TOWN - Oswegatchie
SWIS - 406489

2 0 1 6 T E N T A T I V E A S S E S S M E N T R O L L
T A X A B L E SECTION OF THE ROLL - 1

PAGE 577
VALUATION DATE-JUL 01, 2015
TAXABLE STATUS DATE-MAR 01, 2016

TAX MAP NUMBER SEQUENCE
UNIFORM PERCENT OF VALUE IS 100.00
UNIFORM PERCENT OF VALUE IS 100.00

TAX MAP PARCEL NUMBER	PROPERTY LOCATION & CLASS	ASSESSMENT	EXEMPTION CODE-----	COUNTY-----	TOWN-----	SCHOOL
CURRENT OWNERS NAME	SCHOOL DISTRICT	LAND	TAX DESCRIPTION	TAXABLE VALUE		
CURRENT OWNERS ADDRESS	PARCEL SIZE/GRID COORD	TOTAL	SPECIAL DISTRICTS	ACCOUNT NO.		

71.056-1-13	166 River Ln/prvt				71.056-1-13	*****
Herman Gene L	260 Seasonal res - WTRFNT		COUNTY TAXABLE VALUE			1- 44- 3
23 Geneva St	Heuvelton Centr 406404	18,900	TOWN TAXABLE VALUE			
Lyons, NY 14489-1203	103'wfx181x100x183	42,000	SCHOOL TAXABLE VALUE			
	FRNT 103.00 DPTH 182.00		FD029 Oswegatchie Fire Pro		42,000 TO M	
	EAST-0203097 NRTH-1686994					
	DEED BOOK 1045 PG-716					
	FULL MARKET VALUE	42,000				

71.056-2-1	149 River Ln/prvt				71.056-2-1	*****
Lowery Patrick	260 Seasonal res		COUNTY TAXABLE VALUE			1- 93- 9.2
Lowery Jeanette	Heuvelton Centr 406404	12,000	TOWN TAXABLE VALUE			
990 Oak Point Rd	Re:MH Removed	25,000	SCHOOL TAXABLE VALUE			
Brier Hill, NY 13614	Re:2010sp24500vac		FD029 Oswegatchie Fire Pro		25,000 TO M	
	FRNT 217.00 DPTH 200.00					
	ACRES 1.00					
	EAST-0202772 NRTH-1687443					
	DEED BOOK 1019 PG-637					
	FULL MARKET VALUE	25,000				

71.056-3-1	172 River Ln/prvt				71.056-3-1	*****
Schack Joseph	210 1 Family Res - WTRFNT		Basic Star 41854	0	0	0 30,000
PO Box 35	Heuvelton Centr 406404	19,300	COUNTY TAXABLE VALUE		50,000	
Heuvelton, NY 13654	101'wfx192x101x160	50,000	TOWN TAXABLE VALUE		50,000	
	FRNT 101.00 DPTH 177.00		SCHOOL TAXABLE VALUE		20,000	
	EAST-0203192 NRTH-1686950		FD029 Oswegatchie Fire Pro		50,000 TO M	
	DEED BOOK 00979 PG-00089					
	FULL MARKET VALUE	50,000				

STATE OF NEW YORK
 COUNTY - St Lawrence
 TOWN - Oswegatchie
 SWIS - 406489

2 0 1 6 T E N T A T I V E A S S E S S M E N T R O L L
 T A X A B L E S E C T I O N O F T H E R O L L - 1
 M A P S E C T I O N - 071
 S U B - S E C T I O N - 056
 U N I F O R M P E R C E N T O F V A L U E I S 100.00

PAGE 578
 VALUATION DATE-JUL 01, 2015
 TAXABLE STATUS DATE-MAR 01, 2016
 RPS150/V04/L015
 CURRENT DATE 4/26/2016

*** S P E C I A L D I S T R I C T S U M M A R Y ***

CODE	DISTRICT NAME	TOTAL PARCELS	EXTENSION TYPE	EXTENSION VALUE	AD VALOREM VALUE	EXEMPT AMOUNT	TAXABLE VALUE
FD029	Oswegatchie Fi	12	TOTAL M		420,100		420,100

*** S C H O O L D I S T R I C T S U M M A R Y ***

CODE	DISTRICT NAME	TOTAL PARCELS	ASSESSED LAND	ASSESSED TOTAL	EXEMPT AMOUNT	TOTAL TAXABLE	STAR AMOUNT	STAR TAXABLE
406404	Heuvelton Central	12	174,300	420,100		420,100	30,000	390,100
	S U B - T O T A L	12	174,300	420,100		420,100	30,000	390,100
	T O T A L	12	174,300	420,100		420,100	30,000	390,100

*** S Y S T E M C O D E S S U M M A R Y ***

NO SYSTEM EXEMPTIONS AT THIS LEVEL

*** E X E M P T I O N S U M M A R Y ***

CODE	DESCRIPTION	TOTAL PARCELS	COUNTY	TOWN	SCHOOL
41854	Basic Star	1			30,000
	T O T A L	1			30,000

*** G R A N D T O T A L S ***

ROLL SEC	DESCRIPTION	TOTAL PARCELS	ASSESSED LAND	ASSESSED TOTAL	TAXABLE COUNTY	TAXABLE TOWN	TAXABLE SCHOOL	STAR TAXABLE
1	TAXABLE	12	174,300	420,100	420,100	420,100	420,100	390,100

STATE OF NEW YORK
 COUNTY - St Lawrence
 TOWN - Oswegatchie
 SWIS - 406489

2 0 1 6 T E N T A T I V E A S S E S S M E N T R O L L
 T A X A B L E SECTION OF THE ROLL - 1

PAGE 579
 VALUATION DATE-JUL 01, 2015
 TAXABLE STATUS DATE-MAR 01, 2016

TAX MAP NUMBER SEQUENCE
 UNIFORM PERCENT OF VALUE IS 100.00
 UNIFORM PERCENT OF VALUE IS 100.00

TAX MAP PARCEL NUMBER	PROPERTY LOCATION & CLASS	ASSESSMENT	EXEMPTION CODE-----	COUNTY-----	TOWN-----	SCHOOL
CURRENT OWNERS NAME	SCHOOL DISTRICT	LAND	TAX DESCRIPTION	TAXABLE VALUE		
CURRENT OWNERS ADDRESS	PARCEL SIZE/GRID COORD	TOTAL	SPECIAL DISTRICTS			ACCOUNT NO.

71.061-1-1	CR 6			71.061-1-1		*****
Sovie Mary M	311 Res vac land		COUNTY TAXABLE VALUE	9,000		
1502 Ford St	Heuvelton Centr 406404	9,000	TOWN TAXABLE VALUE	9,000		
Ogdensburg, NY 13669	FRNT 234.00 DPTH	9,000	SCHOOL TAXABLE VALUE	9,000		
	ACRES 1.70		AG001 Ag Dist #1	.00 MT		
	EAST-0194037 NRTH-1685966		FD029 Oswegatchie Fire Pro	9,000 TO M		
	DEED BOOK 2008 PG-897					
	FULL MARKET VALUE	9,000				

71.061-1-2	5138 Cr 6			71.061-1-2		*****
Roca Roderic O	210 1 Family Res		Basic Star 41854	0	0	30,000
Roca Donna M	Heuvelton Centr 406404	12,600	COUNTY TAXABLE VALUE	150,000		
5138 County Route 6	Re:0306sp80000	150,000	TOWN TAXABLE VALUE	150,000		
Ogdensburg, NY 13669	Re:2010sp145000		SCHOOL TAXABLE VALUE	120,000		
	FRNT 266.00 DPTH		AG001 Ag Dist #1	.00 MT		
	ACRES 1.80		FD029 Oswegatchie Fire Pro	150,000 TO M		
	EAST-0194036 NRTH-1685784					
	DEED BOOK 2010 PG-18164					
	FULL MARKET VALUE	150,000				

71.061-1-3	Cr 6			71.061-1-3		*****
Quesnel Carroll	311 Res vac land		COUNTY TAXABLE VALUE	4,300		1- 79- 7
Quesnel Nancy	Heuvelton Centr 406404	4,300	TOWN TAXABLE VALUE	4,300		
17 Parker Ave	67x175x180x175	4,300	SCHOOL TAXABLE VALUE	4,300		
West Haven, CT 06516	FRNT 67.00 DPTH 175.00		AG001 Ag Dist #1	.00 MT		
	EAST-0193987 NRTH-1685545		FD029 Oswegatchie Fire Pro	4,300 TO M		
	DEED BOOK 922 PG-1108					
	FULL MARKET VALUE	4,300				

71.061-1-4	5130 Cr 6			71.061-1-4		*****
Wheeler William	411 Apartment		COUNTY TAXABLE VALUE	90,000		1- 43- 2.2
Wheeler Carol	Heuvelton Centr 406404	12,000	TOWN TAXABLE VALUE	90,000		
243 Taggart Rd	Re:Apartments	90,000	SCHOOL TAXABLE VALUE	90,000		
Lisbon, NY 13658	1004sp65000		AG001 Ag Dist #1	.00 MT		
	FRNT 200.00 DPTH 200.00		FD029 Oswegatchie Fire Pro	90,000 TO M		
	ACRES 0.92					
	EAST-0194006 NRTH-1685407					
	DEED BOOK 2004 PG-19439					
	FULL MARKET VALUE	90,000				

71.061-1-5	5126 Cr 6			71.061-1-5		*****
Finley Diane M (Havens)	312 Vac w/imprv		COUNTY TAXABLE VALUE	40,000		1- 43- 2.11
5116 County Route 6	Heuvelton Centr 406404	18,800	TOWN TAXABLE VALUE	40,000		
Ogdensburg, NY 13669-8302	Re:Storage Building	40,000	SCHOOL TAXABLE VALUE	40,000		
	ACRES 14.30		AG001 Ag Dist #1	.00 MT		
	EAST-0194399 NRTH-1685360		FD029 Oswegatchie Fire Pro	40,000 TO M		
	DEED BOOK 1998 PG-11420					
	FULL MARKET VALUE	40,000				

STATE OF NEW YORK
COUNTY - St Lawrence
TOWN - Oswegatchie
SWIS - 406489

2 0 1 6 T E N T A T I V E A S S E S S M E N T R O L L
T A X A B L E SECTION OF THE ROLL - 1

PAGE 580
VALUATION DATE-JUL 01, 2015
TAXABLE STATUS DATE-MAR 01, 2016

TAX MAP NUMBER SEQUENCE
UNIFORM PERCENT OF VALUE IS 100.00
UNIFORM PERCENT OF VALUE IS 100.00

TAX MAP PARCEL NUMBER	PROPERTY LOCATION & CLASS	ASSESSMENT	EXEMPTION CODE	COUNTY	TOWN	SCHOOL
CURRENT OWNERS NAME	SCHOOL DISTRICT	LAND	TAX DESCRIPTION	TAXABLE VALUE		
CURRENT OWNERS ADDRESS	PARCEL SIZE/GRID COORD	TOTAL	SPECIAL DISTRICTS			ACCOUNT NO.

71.061-1-6	5120 Cr 6			71.061-1-6		*****
Havens Barbara Jean (Lu)	210 1 Family Res		Enhanced S 41834	0	0	1- 43-2.13
5120 County Route 6	Heuvelton Centr 406404	8,100	COUNTY TAXABLE VALUE	75,000		
Ogdensburg, NY 13669	FRNT 100.00 DPTH 175.00	75,000	TOWN TAXABLE VALUE	75,000		
	EAST-0194052 NRTH-1685164		SCHOOL TAXABLE VALUE	9,700		
	DEED BOOK 2008 PG-13787		AG001 Ag Dist #1	.00 MT		
	FULL MARKET VALUE	75,000	FD029 Oswegatchie Fire Pro	75,000 TO M		

71.061-1-7	5116 Cr 6			71.061-1-7		*****
Finley Diane (Havens) M	210 1 Family Res		Basic Star 41854	0	0	1- 43-2.12
5116 County Route 6	Heuvelton Centr 406404	8,100	COUNTY TAXABLE VALUE	80,000		
Ogdensburg, NY 13669-8302	Re:modern Sty 1.7 Sty	80,000	TOWN TAXABLE VALUE	80,000		
	FRNT 100.00 DPTH 175.00		SCHOOL TAXABLE VALUE	50,000		
	ACRES 0.40		AG001 Ag Dist #1	.00 MT		
	EAST-0194074 NRTH-1685061		FD029 Oswegatchie Fire Pro	80,000 TO M		
	DEED BOOK 1998 PG-11420					
	FULL MARKET VALUE	80,000				

71.061-1-8	5110 Cr 6			71.061-1-8		*****
Wing Ford D Jr	270 Mfg housing		COUNTY TAXABLE VALUE	41,400		1- 76-11
Wing Tinamarie E	Heuvelton Centr 406404	12,500	TOWN TAXABLE VALUE	41,400		
493 County Route 4	Re:M.H.& Barn	41,400	SCHOOL TAXABLE VALUE	41,400		
Ogdensburg, NY 13669	462x175x397x193		AG001 Ag Dist #1	.00 MT		
	ACRES 1.70		FD029 Oswegatchie Fire Pro	41,400 TO M		
	EAST-0194121 NRTH-1684815					
	DEED BOOK 2009 PG-11585					
	FULL MARKET VALUE	41,400				

71.061-1-9	5093 Cr 6			71.061-1-9		*****
Patterson Geraldine M (Lu)	240 Rural res		VET COM C 41132	0	13,750	1- 80-11
5093 County Route 6	Heuvelton Centr 406404	12,200	VET COM T 41133	0	0	0
Ogdensburg, NY 13669	186x156x304x100x216x165	55,000	Enhanced S 41834	0	0	13,750
	FRNT 186.00 DPTH		COUNTY TAXABLE VALUE	41,250	0	55,000
	ACRES 1.00		TOWN TAXABLE VALUE	41,250		
	EAST-0193951 NRTH-1684441		SCHOOL TAXABLE VALUE	0		
	DEED BOOK 2005 PG-19604		AG001 Ag Dist #1	.00 MT		
	FULL MARKET VALUE	55,000	FD029 Oswegatchie Fire Pro	55,000 TO M		

71.061-1-10	5101 Cr 6			71.061-1-10		*****
Beaulieu Larry	210 1 Family Res		COUNTY TAXABLE VALUE	70,000		1- 53-14
471 Fallowfield Ln	Heuvelton Centr 406404	12,300	TOWN TAXABLE VALUE	70,000		
Harleysville, PA 19438	ACRES 1.20	70,000	SCHOOL TAXABLE VALUE	70,000		
	EAST-0193921 NRTH-1684608		AG001 Ag Dist #1	.00 MT		
	DEED BOOK 2007 PG-20015		FD029 Oswegatchie Fire Pro	70,000 TO M		
	FULL MARKET VALUE	70,000				

STATE OF NEW YORK
COUNTY - St Lawrence
TOWN - Oswegatchie
SWIS - 406489

2 0 1 6 T E N T A T I V E A S S E S S M E N T R O L L
T A X A B L E SECTION OF THE ROLL - 1

PAGE 581
VALUATION DATE-JUL 01, 2015
TAXABLE STATUS DATE-MAR 01, 2016

TAX MAP NUMBER SEQUENCE
UNIFORM PERCENT OF VALUE IS 100.00
UNIFORM PERCENT OF VALUE IS 100.00

TAX MAP PARCEL NUMBER	PROPERTY LOCATION & CLASS	ASSESSMENT	EXEMPTION CODE	COUNTY	TOWN	SCHOOL
CURRENT OWNERS NAME	SCHOOL DISTRICT	LAND	TAX DESCRIPTION	TAXABLE VALUE		
CURRENT OWNERS ADDRESS	PARCEL SIZE/GRID COORD	TOTAL	SPECIAL DISTRICTS			ACCOUNT NO.

71.061-1-11	5111 Cr 6			71.061-1-11		*****
Coelho Cheryl A	240 Rural res		Basic Star 41854	0		1- 32-12.1
5111 County Route 6	Heuvelton Centr 406404	12,300	COUNTY TAXABLE VALUE	55,000		
Ogdensburg, NY 13669	Re:House w/barn	55,000	TOWN TAXABLE VALUE	55,000		
	FRNT 121.00 DPTH		SCHOOL TAXABLE VALUE	25,000		
	ACRES 3.60 BANK8888830		AG001 Ag Dist #1	.00 MT		
	EAST-0193693 NRTH-1684759		FD029 Oswegatchie Fire Pro	55,000 TO M		
	DEED BOOK 2006 PG-13228					
	FULL MARKET VALUE	55,000				

71.061-1-12	5115 Cr 6			71.061-1-12		*****
Wells Jarred A	210 1 Family Res		VET COM T 41133	0	15,000	1- 53-13.1
Wells Jordan M	Heuvelton Centr 406404	12,600	VET COM C 41132	0	18,750	0
5115 County Route 6	FRNT 271.00 DPTH 327.00	75,000	Basic Star 41854	0	0	0
Ogdensburg, NY 13669	ACRES 1.90 BANK8888288		COUNTY TAXABLE VALUE	56,250		
	EAST-0193798 NRTH-1685045		TOWN TAXABLE VALUE	60,000		
	DEED BOOK 2010 PG-19704		SCHOOL TAXABLE VALUE	45,000		
	FULL MARKET VALUE	75,000	AG001 Ag Dist #1	.00 MT		
			FD029 Oswegatchie Fire Pro	75,000 TO M		

71.061-1-13	5125 Cr 6			71.061-1-13		*****
Jacobs Thomas G	210 1 Family Res		Basic Star 41854	0	0	1- 53-13.2
Jacobs Susan A	Heuvelton Centr 406404	12,300	COUNTY TAXABLE VALUE	136,000		
5125 County Route 6	111x415x160x231x53x200	136,000	TOWN TAXABLE VALUE	136,000		
Ogdensburg, NY 13669	FRNT 111.00 DPTH 327.00		SCHOOL TAXABLE VALUE	106,000		
	ACRES 1.30		AG001 Ag Dist #1	.00 MT		
	EAST-0193690 NRTH-1685212		FD029 Oswegatchie Fire Pro	136,000 TO M		
	DEED BOOK 1056 PG-648					
	FULL MARKET VALUE	136,000				

71.061-1-15	5135,5137, 5141 Cr 6			71.061-1-15		*****
Putney Mark W	210 1 Family Res		Basic Star 41854	0	0	1- 36-13
Putney Mary A	Heuvelton Centr 406404	13,200	COUNTY TAXABLE VALUE	100,000		30,000
5137 County Route 6	ACRES 3.00 BANK8888830	100,000	TOWN TAXABLE VALUE	100,000		
Ogdensburg, NY 13669	EAST-0193623 NRTH-1685457		SCHOOL TAXABLE VALUE	70,000		
	DEED BOOK 1999 PG-1494		AG001 Ag Dist #1	.00 MT		
	FULL MARKET VALUE	100,000	FD029 Oswegatchie Fire Pro	100,000 TO M		

71.061-1-16	5145 Cr 6			71.061-1-16		*****
Lapine Rosanne D	210 1 Family Res		COUNTY TAXABLE VALUE	50,000		1- 77-10
214 Galicia St SW	Heuvelton Centr 406404	12,500	TOWN TAXABLE VALUE	50,000		
Palm Bay, FL 32908-1322	ACRES 1.60	50,000	SCHOOL TAXABLE VALUE	50,000		
	EAST-0193523 NRTH-1685617		AG001 Ag Dist #1	.00 MT		
	DEED BOOK 2015 PG-12581		FD029 Oswegatchie Fire Pro	50,000 TO M		
	FULL MARKET VALUE	50,000				

STATE OF NEW YORK
 COUNTY - St Lawrence
 TOWN - Oswegatchie
 SWIS - 406489

2 0 1 6 T E N T A T I V E A S S E S S M E N T R O L L
 T A X A B L E S E C T I O N O F T H E R O L L - 1
 M A P S E C T I O N - 071
 S U B - S E C T I O N - 061
 U N I F O R M P E R C E N T O F V A L U E I S 100.00

PAGE 582
 VALUATION DATE-JUL 01, 2015
 TAXABLE STATUS DATE-MAR 01, 2016
 RPS150/V04/L015
 CURRENT DATE 4/26/2016

*** S P E C I A L D I S T R I C T S U M M A R Y ***

CODE	DISTRICT NAME	TOTAL PARCELS	EXTENSION TYPE	EXTENSION VALUE	AD VALOREM VALUE	EXEMPT AMOUNT	TAXABLE VALUE
AG001	Ag Dist #1	15	MOVTAX				
FD029	Oswegatchie Fi	15	TOTAL M		1030,700		1030,700

*** S C H O O L D I S T R I C T S U M M A R Y ***

CODE	DISTRICT NAME	TOTAL PARCELS	ASSESSED LAND	ASSESSED TOTAL	EXEMPT AMOUNT	TOTAL TAXABLE	STAR AMOUNT	STAR TAXABLE
406404	Heuvelton Central	15	172,800	1030,700		1030,700	300,300	730,400
	S U B - T O T A L	15	172,800	1030,700		1030,700	300,300	730,400
	T O T A L	15	172,800	1030,700		1030,700	300,300	730,400

*** S Y S T E M C O D E S S U M M A R Y ***

NO SYSTEM EXEMPTIONS AT THIS LEVEL

*** E X E M P T I O N S U M M A R Y ***

CODE	DESCRIPTION	TOTAL PARCELS	COUNTY	TOWN	SCHOOL
41132	VET COM C	2	32,500		
41133	VET COM T	2		28,750	
41834	Enhanced S	2			120,300
41854	Basic Star	6			180,000
	T O T A L	12	32,500	28,750	300,300

STATE OF NEW YORK
COUNTY - St Lawrence
TOWN - Oswegatchie
SWIS - 406489

2 0 1 6 T E N T A T I V E A S S E S S M E N T R O L L
T A X A B L E SECTION OF THE ROLL - 1
M A P S E C T I O N - 071
S U B - S E C T I O N - 061
UNIFORM PERCENT OF VALUE IS 100.00

PAGE 583
VALUATION DATE-JUL 01, 2015
TAXABLE STATUS DATE-MAR 01, 2016
RPS150/V04/L015
CURRENT DATE 4/26/2016

*** G R A N D T O T A L S ***

ROLL SEC	DESCRIPTION	TOTAL PARCELS	ASSESSED LAND	ASSESSED TOTAL	TAXABLE COUNTY	TAXABLE TOWN	TAXABLE SCHOOL	STAR TAXABLE
1	TAXABLE	15	172,800	1030,700	998,200	1001,950	1030,700	730,400

STATE OF NEW YORK
 COUNTY - St Lawrence
 TOWN - Oswegatchie
 SWIS - 406489

2 0 1 6 T E N T A T I V E A S S E S S M E N T R O L L
 T A X A B L E SECTION OF THE ROLL - 1

PAGE 584
 VALUATION DATE-JUL 01, 2015
 TAXABLE STATUS DATE-MAR 01, 2016

TAX MAP NUMBER SEQUENCE
 UNIFORM PERCENT OF VALUE IS 100.00
 UNIFORM PERCENT OF VALUE IS 100.00

TAX MAP PARCEL NUMBER	PROPERTY LOCATION & CLASS	ASSESSMENT	EXEMPTION CODE	COUNTY	TOWN	SCHOOL
CURRENT OWNERS NAME	SCHOOL DISTRICT	LAND	TAX DESCRIPTION	TAXABLE VALUE		ACCOUNT NO.
CURRENT OWNERS ADDRESS	PARCEL SIZE/GRID COORD	TOTAL	SPECIAL DISTRICTS			

72.001-1-1.1	Off Dump Rd			72.001-1-1.1		*****
Royal-J-Acres, LLC	105 Vac farmland		COUNTY TAXABLE VALUE	40,000		1- 38- 5
47 McGowan Rd	Heuvelton Centr 406404	40,000	TOWN TAXABLE VALUE	40,000		
Ogdensburg, NY 13669	Re:Rear Land/Part of Farm	40,000	SCHOOL TAXABLE VALUE	40,000		
	ACRES 93.00		AG002 Ag Dist #2	.00 MT		
	EAST-0217187 NRTH-1694078		FD029 Oswegatchie Fire Pro	40,000 TO M		
	DEED BOOK 2013 PG-7525					
	FULL MARKET VALUE	40,000				

72.001-1-2.1	353 McIlwee Rd			72.001-1-2.1		*****
Hershberger Ura	113 Cattle farm		Silo 42100	0	5,000	1- 82- 6
Hershberger Delila	Heuvelton Centr 406404	72,100	Basic Star 41854	0	0	5,000
353 McIlwee Rd	ACRES 147.30	147,000	COUNTY TAXABLE VALUE	142,000	0	30,000
Heuvelton, NY 13654	EAST-0219005 NRTH-1694653		TOWN TAXABLE VALUE	142,000		
	DEED BOOK 988 PG-00570		SCHOOL TAXABLE VALUE	112,000		
	FULL MARKET VALUE	147,000	AG002 Ag Dist #2	.00 MT		
			FD029 Oswegatchie Fire Pro	142,000 TO M		
			5,000 EX			

72.001-1-2.2	381 McIlwee Rd			72.001-1-2.2		*****
Cole Kevin	210 1 Family Res		Basic Star 41854	0	0	30,000
381 McIlwee Rd	Heuvelton Centr 406404	13,300	COUNTY TAXABLE VALUE	70,000	0	
Heuvelton, NY 13654	Re:modern 1.5 Sty	70,000	TOWN TAXABLE VALUE	70,000		
	350x400x370x403		SCHOOL TAXABLE VALUE	40,000		
	FRNT 403.00 DPTH 360.00		AG002 Ag Dist #2	.00 MT		
	ACRES 3.30		FD029 Oswegatchie Fire Pro	70,000 TO M		
	EAST-0219823 NRTH-1696005					
	DEED BOOK 1094 PG-473					
	FULL MARKET VALUE	70,000				

72.001-1-6.1	245 Irish Settlement Rd			72.001-1-6.1		*****
Thompson Nancy L	240 Rural res		Basic Star 41854	0	0	1- 95-13
245 Irish Settlement Rd	Heuvelton Centr 406404	30,000	COUNTY TAXABLE VALUE	150,000	0	30,000
Heuvelton, NY 13654	ACRES 40.90	150,000	TOWN TAXABLE VALUE	150,000		
	EAST-0221225 NRTH-1692532		SCHOOL TAXABLE VALUE	120,000		
	DEED BOOK 2010 PG-337		AG002 Ag Dist #2	.00 MT		
	FULL MARKET VALUE	150,000	FD029 Oswegatchie Fire Pro	150,000 TO M		

72.001-1-6.2	253,265 Irish Settlement Rd			72.001-1-6.2		*****
Thompson John E Jr	433 Auto body		COUNTY TAXABLE VALUE	100,000		
795 Irish Settlement Rd	Heuvelton Centr 406404	30,000	TOWN TAXABLE VALUE	100,000		
Ogdensburg, NY 13669	Re:Shop w/MH	100,000	SCHOOL TAXABLE VALUE	100,000		
	FRNT 661.00 DPTH		AG002 Ag Dist #2	.00 MT		
	ACRES 26.50		FD029 Oswegatchie Fire Pro	100,000 TO M		
	EAST-0221394 NRTH-1693135					
	DEED BOOK 2010 PG-336					
	FULL MARKET VALUE	100,000				

STATE OF NEW YORK
COUNTY - St Lawrence
TOWN - Oswegatchie
SWIS - 406489

2 0 1 6 T E N T A T I V E A S S E S S M E N T R O L L
T A X A B L E SECTION OF THE ROLL - 1

PAGE 585
VALUATION DATE-JUL 01, 2015
TAXABLE STATUS DATE-MAR 01, 2016

TAX MAP NUMBER SEQUENCE
UNIFORM PERCENT OF VALUE IS 100.00
UNIFORM PERCENT OF VALUE IS 100.00

TAX MAP PARCEL NUMBER	PROPERTY LOCATION & CLASS	ASSESSMENT	EXEMPTION CODE	COUNTY	TOWN	SCHOOL
CURRENT OWNERS NAME	SCHOOL DISTRICT	LAND	TAX DESCRIPTION	TAXABLE VALUE		
CURRENT OWNERS ADDRESS	PARCEL SIZE/GRID COORD	TOTAL	SPECIAL DISTRICTS	ACCOUNT NO.		

72.001-1-7.11	201 Irish Settlement Rd			72.001-1-7.11		*****
Hershberger Peter A (LU)	113 Cattle farm		Enhanced S 41834	0	0	1- 38- 8
Hershberger Caroline P (LU)	Heuvelton Centr 406404	62,500	COUNTY TAXABLE VALUE	180,000		65,300
201 Irish Settlement Rd	Re:022011sp155000	180,000	TOWN TAXABLE VALUE	180,000		
Heuvelton, NY 13654	ACRES 132.40		SCHOOL TAXABLE VALUE	114,700		
	EAST-0220966 NRTH-1690773		AG002 Ag Dist #2	.00 MT		
	DEED BOOK 2011 PG-2782		FD029 Oswegatchie Fire Pro	180,000 TO M		
	FULL MARKET VALUE	180,000				

72.001-1-9.1	155 Irish Settlement Rd			72.001-1-9.1		*****
Swartzentruber Sam J	210 1 Family Res		Basic Star 41854	0	0	1- 37- 14
Swartzentruber Anna E	Heuvelton Centr 406404	12,400	COUNTY TAXABLE VALUE	60,000		30,000
155 Irish Settlement Rd	Re:Old Sty w/det gar	60,000	TOWN TAXABLE VALUE	60,000		
Heuvelton, NY 13654	FRNT 487.00 DPTH		SCHOOL TAXABLE VALUE	30,000		
	ACRES 4.70		AG002 Ag Dist #2	.00 MT		
	EAST-0221744 NRTH-1689974		FD029 Oswegatchie Fire Pro	60,000 TO M		
	DEED BOOK 2014 PG-17938					
	FULL MARKET VALUE	60,000				

72.001-1-10	129 Irish Settlement Rd			72.001-1-10		*****
O'Dell Tyler J	270 Mfg housing		Basic Star 41854	0	0	1- 56- 2
Hill Nicole M	Heuvelton Centr 406404	12,500	COUNTY TAXABLE VALUE	45,000		30,000
129 Irish Settlement Rd	102011sp20000	45,000	TOWN TAXABLE VALUE	45,000		
Heuvelton, NY 13654	Re:10/12sp45000		SCHOOL TAXABLE VALUE	15,000		
	FRNT 212.00 DPTH		AG002 Ag Dist #2	.00 MT		
	ACRES 1.70 BANK8888111		FD029 Oswegatchie Fire Pro	45,000 TO M		
	EAST-0221762 NRTH-1689568					
	DEED BOOK 2012 PG-16826					
	FULL MARKET VALUE	45,000				

72.001-1-11.111	121 Irish Settlement Rd			72.001-1-11.111		*****
Lytle James W	270 Mfg housing		VET WAR C 41122	0	12,000	1- 67- 3
Lytle Sandra L	Heuvelton Centr 406404	15,500	VET WAR T 41123	0	0	0
121 Irish Settlement Rd	FRNT 460.00 DPTH	100,000	Enhanced S 41834	0	0	9,000
Heuvelton, NY 13654-3311	ACRES 7.60		COUNTY TAXABLE VALUE	88,000		65,300
	EAST-0221468 NRTH-1689202		TOWN TAXABLE VALUE	91,000		
	DEED BOOK 950 PG-1039		SCHOOL TAXABLE VALUE	34,700		
	FULL MARKET VALUE	100,000	AG002 Ag Dist #2	.00 MT		
			FD029 Oswegatchie Fire Pro	100,000 TO M		

STATE OF NEW YORK
 COUNTY - St Lawrence
 TOWN - Oswegatchie
 SWIS - 406489

2 0 1 6 T E N T A T I V E A S S E S S M E N T R O L L
 T A X A B L E SECTION OF THE ROLL - 1

PAGE 586
 VALUATION DATE-JUL 01, 2015
 TAXABLE STATUS DATE-MAR 01, 2016

TAX MAP NUMBER SEQUENCE
 UNIFORM PERCENT OF VALUE IS 100.00
 UNIFORM PERCENT OF VALUE IS 100.00

TAX MAP PARCEL NUMBER	PROPERTY LOCATION & CLASS	ASSESSMENT	EXEMPTION CODE	COUNTY	TOWN	SCHOOL
CURRENT OWNERS NAME	SCHOOL DISTRICT	LAND	TAX DESCRIPTION	TAXABLE VALUE		
CURRENT OWNERS ADDRESS	PARCEL SIZE/GRID COORD	TOTAL	SPECIAL DISTRICTS	ACCOUNT NO.		

72.001-1-11.112	99 Irish Settlement Rd 240 Rural res Heuvelton Centr 406404	17,600	Basic Star 41854	0	0	0 30,000
Hazelton Dustin R	092011sp106000	106,000	COUNTY TAXABLE VALUE	106,000		
99 Irish Settlement Rd	FRNT 463.00 DPTH		TOWN TAXABLE VALUE	106,000		
Heuvelton, NY 13654	ACRES 11.90 BANK8888869		SCHOOL TAXABLE VALUE	76,000		
	EAST-0221288 NRTH-1688659		AG002 Ag Dist #2	.00 MT		
	DEED BOOK 2011 PG-13485		FD029 Oswegatchie Fire Pro	106,000 TO M		
	FULL MARKET VALUE	106,000				

72.001-1-12.11	83 Irish Settlement Rd 210 1 Family Res Heuvelton Centr 406404	13,100	Enhanced S 41834	0	0	1- 90-15 65,300
Johnson Shirley	Re:Ranch W/att Garage	100,000	COUNTY TAXABLE VALUE	100,000		
83 Irish Settlement Rd	FRNT 298.00 DPTH		TOWN TAXABLE VALUE	100,000		
Heuvelton, NY 13654	ACRES 2.90		SCHOOL TAXABLE VALUE	34,700		
	EAST-0221512 NRTH-1688350		AG002 Ag Dist #2	.00 MT		
	DEED BOOK 966 PG-1112		FD029 Oswegatchie Fire Pro	100,000 TO M		
	FULL MARKET VALUE	100,000				

72.001-1-14.2	171 McIlwee Rd 210 1 Family Res Heuvelton Centr 406404	11,000	Basic Star 41854	0	0	0 30,000
Love Gerald A	FRNT 150.00 DPTH 275.00	100,000	COUNTY TAXABLE VALUE	100,000		
Love Sharlene A	EAST-0218392 NRTH-1689741		TOWN TAXABLE VALUE	100,000		
171 McIlwee Rd	DEED BOOK 2004 PG-2068		SCHOOL TAXABLE VALUE	70,000		
Heuvelton, NY 13654-3313	FULL MARKET VALUE	100,000	AG002 Ag Dist #2	.00 MT		
			FD029 Oswegatchie Fire Pro	100,000 TO M		

72.001-1-14.112	McIlwee Rd 314 Rural vac<10 Heuvelton Centr 406404	1,000	COUNTY TAXABLE VALUE	1,000		
Love Gerald A	20x267x20x275	1,000	TOWN TAXABLE VALUE	1,000		
Love Sharlene A	FRNT 20.00 DPTH 271.00		SCHOOL TAXABLE VALUE	1,000		
171 McIlwee Rd	EAST-0218351 NRTH-1689651		AG002 Ag Dist #2	.00 MT		
Heuvelton, NY 13654	DEED BOOK 2008 PG-12488		FD029 Oswegatchie Fire Pro	1,000 TO M		
	FULL MARKET VALUE	1,000				

72.001-1-14.131	177 McIlwee Rd 210 1 Family Res Heuvelton Centr 406404	13,100	VET COM T 41133	0	0	15,000 0
Thornhill Patrick	FRNT 455.00 DPTH 198.00	100,000	VET DIS T 41143	0	0	30,000 0
177 McIlwee Rd	ACRES 2.90		VET COM C 41132	0	20,000	0 0
Heuvelton, NY 13654	EAST-0218377 NRTH-1690092		VET DIS C 41142	0	35,000	0 0
	DEED BOOK 2008 PG-2488		Basic Star 41854	0	0	0 30,000
	FULL MARKET VALUE	100,000	COUNTY TAXABLE VALUE	45,000		
			TOWN TAXABLE VALUE	55,000		
			SCHOOL TAXABLE VALUE	70,000		
			AG002 Ag Dist #2	.00 MT		
			FD029 Oswegatchie Fire Pro	100,000 TO M		

STATE OF NEW YORK
COUNTY - St Lawrence
TOWN - Oswegatchie
SWIS - 406489

2 0 1 6 T E N T A T I V E A S S E S S M E N T R O L L
T A X A B L E SECTION OF THE ROLL - 1

PAGE 587
VALUATION DATE-JUL 01, 2015
TAXABLE STATUS DATE-MAR 01, 2016

TAX MAP NUMBER SEQUENCE
UNIFORM PERCENT OF VALUE IS 100.00
UNIFORM PERCENT OF VALUE IS 100.00

TAX MAP PARCEL NUMBER	PROPERTY LOCATION & CLASS	ASSESSMENT	EXEMPTION CODE	COUNTY	TOWN	SCHOOL
CURRENT OWNERS NAME	SCHOOL DISTRICT	LAND	TAX DESCRIPTION	TAXABLE VALUE		
CURRENT OWNERS ADDRESS	PARCEL SIZE/GRID COORD	TOTAL	SPECIAL DISTRICTS	ACCOUNT NO.		
***** 72.001-1-15 *****						
4917 Sh 812						1- 75- 8
72.001-1-15	210 1 Family Res		Basic Star 41854	0	0	30,000
Sanyet Ashley E	Heuvelton Centr 406404	12,400	COUNTY TAXABLE VALUE		65,000	
4917 State Highway 812	Re:Ranch w/att gar	65,000	TOWN TAXABLE VALUE		65,000	
Ogdensburg, NY 13669	092010sp45000		SCHOOL TAXABLE VALUE		35,000	
	ACRES 1.40 BANK8888830		AG002 Ag Dist #2		.00 MT	
	EAST-0216426 NRTH-1688788		FD029 Oswegatchie Fire Pro		65,000 TO M	
	DEED BOOK 2010 PG-14164					
	FULL MARKET VALUE	65,000				
***** 72.001-1-16.3 *****						
181 Mcilwee Rd						
72.001-1-16.3	270 Mfg housing		Basic Star 41854	0	0	30,000
Montroy Matt E	Heuvelton Centr 406404	13,200	COUNTY TAXABLE VALUE		100,000	
Montroy Michele M	FRNT 393.00 DPTH	100,000	TOWN TAXABLE VALUE		100,000	
181 Mcilwee Rd	ACRES 3.10 BANK8888295		SCHOOL TAXABLE VALUE		70,000	
Heuvelton, NY 13654-3313	EAST-0218360 NRTH-1690643		AG002 Ag Dist #2		.00 MT	
	DEED BOOK 1108 PG-268		FD029 Oswegatchie Fire Pro		100,000 TO M	
	FULL MARKET VALUE	100,000				
***** 72.001-1-16.11 *****						
Mcilwee Rd						1- 57-13.1
72.001-1-16.11	105 Vac farmland		COUNTY TAXABLE VALUE		15,000	
Wood Linda R	Heuvelton Centr 406404	15,000	TOWN TAXABLE VALUE		15,000	
182 Mcilwee Rd	FRNT 670.00 DPTH	15,000	SCHOOL TAXABLE VALUE		15,000	
Heuvelton, NY 13654	ACRES 21.50		AG002 Ag Dist #2		.00 MT	
	EAST-0219137 NRTH-1690727		FD029 Oswegatchie Fire Pro		15,000 TO M	
	DEED BOOK 1092 PG-1100					
	FULL MARKET VALUE	15,000				
***** 72.001-1-16.12 *****						
182 Mcilwee Rd						
72.001-1-16.12	210 1 Family Res		VET COM C 41132	0	20,000	0
Wood Clarence	Heuvelton Centr 406404	22,700	VET COM T 41133	0	0	15,000
Wood Linda	FRNT 279.00 DPTH	120,000	VET DIS C 41142	0	40,000	0
182 Mcilwee Rd	ACRES 4.90		VET DIS T 41143	0	0	30,000
Heuvelton, NY 13654	EAST-0218932 NRTH-1690366		Enhanced S 41834	0	0	65,300
	DEED BOOK 1998 PG-3540		COUNTY TAXABLE VALUE		60,000	
	FULL MARKET VALUE	120,000	TOWN TAXABLE VALUE		75,000	
			SCHOOL TAXABLE VALUE		54,700	
			AG002 Ag Dist #2		.00 MT	
			FD029 Oswegatchie Fire Pro		120,000 TO M	

STATE OF NEW YORK
COUNTY - St Lawrence
TOWN - Oswegatchie
SWIS - 406489

2 0 1 6 T E N T A T I V E A S S E S S M E N T R O L L
T A X A B L E SECTION OF THE ROLL - 1

PAGE 588
VALUATION DATE-JUL 01, 2015
TAXABLE STATUS DATE-MAR 01, 2016

TAX MAP NUMBER SEQUENCE
UNIFORM PERCENT OF VALUE IS 100.00
UNIFORM PERCENT OF VALUE IS 100.00

TAX MAP PARCEL NUMBER	PROPERTY LOCATION & CLASS	ASSESSMENT	EXEMPTION CODE	COUNTY	TOWN	SCHOOL
CURRENT OWNERS NAME	SCHOOL DISTRICT	LAND	TAX DESCRIPTION	TAXABLE VALUE		
CURRENT OWNERS ADDRESS	PARCEL SIZE/GRID COORD	TOTAL	SPECIAL DISTRICTS			ACCOUNT NO.
***** 72.001-1-17.1 *****						
72.001-1-17.1	185 Mcilwee Rd					1- 57-13.2
Stowe James	210 1 Family Res		VET COM C 41132	0	20,000	0
Stowe Carol	Heuvelton Centr 406404	15,000	VET COM T 41133	0	0	15,000
185 Mcilwee Rd	Re:Old Style w/det gar	95,000	Enhanced S 41834	0	0	65,300
Heuvelton, NY 13654	ACRES 6.60		COUNTY TAXABLE VALUE		75,000	
	EAST-0218369 NRTH-1691219		TOWN TAXABLE VALUE		80,000	
	DEED BOOK 896 PG-01055		SCHOOL TAXABLE VALUE		29,700	
	FULL MARKET VALUE	95,000	AG002 Ag Dist #2		.00 MT	
			FD029 Oswegatchie Fire Pro		95,000 TO M	
***** 72.001-1-18 *****						
72.001-1-18	McIlwee Rd					1- 31-13.12
Wood Clarence Cecil	323 Vacant rural		COUNTY TAXABLE VALUE		14,000	
Wood Linda Robin	Heuvelton Centr 406404	14,000	TOWN TAXABLE VALUE		14,000	
182 McIlwee Rd	102011sp12500vac	14,000	SCHOOL TAXABLE VALUE		14,000	
Heuvelton, NY 13654	ACRES 17.50		AG002 Ag Dist #2		.00 MT	
	EAST-0219520 NRTH-1691583		FD029 Oswegatchie Fire Pro		14,000 TO M	
	DEED BOOK 2011 PG-16015					
	FULL MARKET VALUE	14,000				
***** 72.001-1-19.1 *****						
72.001-1-19.1	200 Mcilwee Rd					1- 69- 1
Gagnon John	270 Mfg housing		Basic Star 41854	0	0	26,000
Gagnon Helen	Heuvelton Centr 406404	11,000	COUNTY TAXABLE VALUE		26,000	
PO Box 333	FRNT 150.00 DPTH 275.00	26,000	TOWN TAXABLE VALUE		26,000	
Heuvelton, NY 13654	ACRES 1.00		SCHOOL TAXABLE VALUE		0	
	EAST-0218865 NRTH-1691501		AG002 Ag Dist #2		.00 MT	
	DEED BOOK 1071 PG-277		FD029 Oswegatchie Fire Pro		26,000 TO M	
	FULL MARKET VALUE	26,000				
***** 72.001-1-19.2 *****						
72.001-1-19.2	194,196 Mcilwee Rd					
Bogardus Jane	210 1 Family Res		Basic Star 41854	0	0	30,000
PO Box 484	Heuvelton Centr 406404	12,200	COUNTY TAXABLE VALUE		100,000	
Heuvelton, NY 13654	Re:#194 New DW	100,000	TOWN TAXABLE VALUE		100,000	
	Re:#196 M.H. Removed		SCHOOL TAXABLE VALUE		70,000	
	FRNT 150.00 DPTH 275.00		AG002 Ag Dist #2		.00 MT	
	ACRES 1.00		FD029 Oswegatchie Fire Pro		100,000 TO M	
	EAST-0218819 NRTH-1691379					
	DEED BOOK 1039 PG-00543					
	FULL MARKET VALUE	100,000				
***** 72.001-1-20 *****						
72.001-1-20	212 Mcilwee Rd					1- 31-13.3
Billings Anita	270 Mfg housing		Enhanced S 41834	0	0	35,000
Billings Charles E	Heuvelton Centr 406404	13,100	COUNTY TAXABLE VALUE		35,000	
212 Mcilwee Rd	ACRES 2.90	35,000	TOWN TAXABLE VALUE		35,000	
Heuvelton, NY 13654	EAST-0218951 NRTH-1691713		SCHOOL TAXABLE VALUE		0	
	DEED BOOK 2007 PG-12255		AG002 Ag Dist #2		.00 MT	
	FULL MARKET VALUE	35,000	FD029 Oswegatchie Fire Pro		35,000 TO M	

STATE OF NEW YORK
COUNTY - St Lawrence
TOWN - Oswegatchie
SWIS - 406489

2 0 1 6 T E N T A T I V E A S S E S S M E N T R O L L
T A X A B L E SECTION OF THE ROLL - 1

PAGE 589
VALUATION DATE-JUL 01, 2015
TAXABLE STATUS DATE-MAR 01, 2016

TAX MAP NUMBER SEQUENCE
UNIFORM PERCENT OF VALUE IS 100.00
UNIFORM PERCENT OF VALUE IS 100.00

TAX MAP PARCEL NUMBER	PROPERTY LOCATION & CLASS	ASSESSMENT	EXEMPTION CODE	COUNTY	TOWN	SCHOOL
CURRENT OWNERS NAME	SCHOOL DISTRICT	LAND	TAX DESCRIPTION	TAXABLE VALUE		
CURRENT OWNERS ADDRESS	PARCEL SIZE/GRID COORD	TOTAL	SPECIAL DISTRICTS	ACCOUNT NO.		

72.001-1-21	224 Mcilwee Rd			72.001-1-21	1-31-15	
Gauthier Susan	270 Mfg housing		Basic Star 41854	0	0	30,000
224 Mcilwee Rd	Heuvelton Centr 406404	13,100	COUNTY TAXABLE VALUE	35,000		
Heuvelton, NY 13654	FRNT 315.00 DPTH 425.00	35,000	TOWN TAXABLE VALUE	35,000		
	ACRES 2.90		SCHOOL TAXABLE VALUE	5,000		
	EAST-0219034 NRTH-1692068		AG002 Ag Dist #2	.00 MT		
	DEED BOOK 2007 PG-1531		FD029 Oswegatchie Fire Pro	35,000 TO M		
	FULL MARKET VALUE	35,000				

72.001-1-22	197 Mcilwee Rd			72.001-1-22	1-31-13.2	
Woodside Gail Lee	270 Mfg housing		COUNTY TAXABLE VALUE	40,000		
PO Box 1174	Heuvelton Centr 406404	11,400	TOWN TAXABLE VALUE	40,000		
Andrews, TX 79714	Re:Environmental Lien	40,000	SCHOOL TAXABLE VALUE	40,000		
	Re:Mary Kelley #197		AG002 Ag Dist #2	.00 MT		
	FRNT 152.00 DPTH 433.00		FD029 Oswegatchie Fire Pro	40,000 TO M		
	ACRES 1.40					
	EAST-0218490 NRTH-1691511					
	DEED BOOK 1077 PG-756					
	FULL MARKET VALUE	40,000				

72.001-1-23	203 Mcilwee Rd			72.001-1-23	1-31-2	
Morrow Brandi A	210 1 Family Res		Basic Star 41854	0	0	30,000
203 Mcilwee Rd	Heuvelton Centr 406404	9,800	COUNTY TAXABLE VALUE	55,000		
Heuvelton, NY 13654	Re:Sm Raised Ranch W/det	55,000	TOWN TAXABLE VALUE	55,000		
	Gar 0903sp51000		SCHOOL TAXABLE VALUE	25,000		
	FRNT 150.00 DPTH 150.00		AG002 Ag Dist #2	.00 MT		
	BANK8888288		FD029 Oswegatchie Fire Pro	55,000 TO M		
	EAST-0218630 NRTH-1691595					
	DEED BOOK 2003 PG-17627					
	FULL MARKET VALUE	55,000				

72.001-1-24	211 Mcilwee Rd			72.001-1-24	1-31-13.11	
Lynch Joseph A	240 Rural res		Basic Star 41854	0	0	30,000
211 Mcilwee Rd	Heuvelton Centr 406404	22,000	COUNTY TAXABLE VALUE	70,000		
Heuvelton, NY 13654	Re:Old Style w/det gar	70,000	TOWN TAXABLE VALUE	70,000		
	2011sp65000		SCHOOL TAXABLE VALUE	40,000		
	ACRES 22.90 BANK8888830		AG002 Ag Dist #2	.00 MT		
	EAST-0218236 NRTH-1692063		FD029 Oswegatchie Fire Pro	70,000 TO M		
	DEED BOOK 2011 PG-18940					
	FULL MARKET VALUE	70,000				

STATE OF NEW YORK
 COUNTY - St Lawrence
 TOWN - Oswegatchie
 SWIS - 406489

2 0 1 6 T E N T A T I V E A S S E S S M E N T R O L L
 T A X A B L E SECTION OF THE ROLL - 1

PAGE 590
 VALUATION DATE-JUL 01, 2015
 TAXABLE STATUS DATE-MAR 01, 2016

TAX MAP NUMBER SEQUENCE
 UNIFORM PERCENT OF VALUE IS 100.00
 UNIFORM PERCENT OF VALUE IS 100.00

TAX MAP PARCEL NUMBER	PROPERTY LOCATION & CLASS	ASSESSMENT	EXEMPTION CODE	COUNTY	TOWN	SCHOOL
CURRENT OWNERS NAME	SCHOOL DISTRICT	LAND	TAX DESCRIPTION	TAXABLE VALUE		ACCOUNT NO.
CURRENT OWNERS ADDRESS	PARCEL SIZE/GRID COORD	TOTAL	SPECIAL DISTRICTS			

72.001-1-26	McIlwee Rd			72.001-1-26		*****
Lynch Joseph A	312 Vac w/imprv		COUNTY TAXABLE VALUE	5,000		1- 85- 4
211 McIlwee Rd	Heuvelton Centr 406404	5,000	TOWN TAXABLE VALUE	5,000		
Heuvelton, NY 13654	FRNT 150.00 DPTH 150.00	5,000	SCHOOL TAXABLE VALUE	5,000		
	BANK8888830		AG002 Ag Dist #2	.00 MT		
	EAST-0218746 NRTH-1692131		FD029 Oswegatchie Fire Pro	5,000 TO M		
	DEED BOOK 2011 PG-18940					
	FULL MARKET VALUE	5,000				

72.001-1-27	251 McIlwee Rd			72.001-1-27		*****
McGowan Acres, LLC	113 Cattle farm		Basic Star 41854	0	0	1- 82- 6.1
47 McGowan Rd	Heuvelton Centr 406404	24,600	COUNTY TAXABLE VALUE	70,000	0	30,000
Ogdensburg, NY 13669	Re:Barn Fire 9/2010	70,000	TOWN TAXABLE VALUE	70,000		
	ACRES 25.90		SCHOOL TAXABLE VALUE	40,000		
	EAST-0218460 NRTH-1693004		AG002 Ag Dist #2	.00 MT		
	DEED BOOK 2014 PG-5448		FD029 Oswegatchie Fire Pro	70,000 TO M		
	FULL MARKET VALUE	70,000				

72.001-1-28.1	248 McIlwee Rd			72.001-1-28.1		*****
McGowan Acres, LLC	312 Vac w/imprv		COUNTY TAXABLE VALUE	33,000		1- 38- 6 .1
47 McGowan Rd	Heuvelton Centr 406404	17,700	TOWN TAXABLE VALUE	33,000		
Ogdensburg, NY 13669	Re:3/11/08 Owners reporte	33,000	SCHOOL TAXABLE VALUE	33,000		
	structure not liveable		AG002 Ag Dist #2	.00 MT		
	FRNT 485.00 DPTH		FD029 Oswegatchie Fire Pro	33,000 TO M		
	ACRES 12.10					
	EAST-0219491 NRTH-1692348					
	DEED BOOK 2014 PG-5448					
	FULL MARKET VALUE	33,000				

72.001-1-28.21	252 Mcilwee Rd			72.001-1-28.21		*****
Hershberger Ura	105 Vac farmland		COUNTY TAXABLE VALUE	4,400		1- 38-6.2
Hershberger Delila	Heuvelton Centr 406404	4,400	TOWN TAXABLE VALUE	4,400		
353 Mcilwee Rd	FRNT 258.00 DPTH	4,400	SCHOOL TAXABLE VALUE	4,400		
Heuvelton, NY 13654	ACRES 10.00		AG002 Ag Dist #2	.00 MT		
	EAST-0219604 NRTH-1692796		FD029 Oswegatchie Fire Pro	4,400 TO M		
	DEED BOOK 1095 PG-173					
	FULL MARKET VALUE	4,400				

72.001-1-28.22	268 Mcilwee Rd			72.001-1-28.22		*****
Morrow James E	210 1 Family Res		Basic Star 41854	0	0	30,000
Montroy Christina	Heuvelton Centr 406404	12,700	COUNTY TAXABLE VALUE	80,000	0	
268 Mcilwee Rd	Re:log Sty 1.0 Sty W/gar	80,000	TOWN TAXABLE VALUE	80,000		
Heuvelton, NY 13654	FRNT 250.00 DPTH 350.00		SCHOOL TAXABLE VALUE	50,000		
	ACRES 2.00		AG002 Ag Dist #2	.00 MT		
	EAST-0219270 NRTH-1693074		FD029 Oswegatchie Fire Pro	80,000 TO M		
	DEED BOOK 1094 PG-41					
	FULL MARKET VALUE	80,000				

STATE OF NEW YORK
COUNTY - St Lawrence
TOWN - Oswegatchie
SWIS - 406489

2 0 1 6 T E N T A T I V E A S S E S S M E N T R O L L
T A X A B L E SECTION OF THE ROLL - 1

PAGE 591
VALUATION DATE-JUL 01, 2015
TAXABLE STATUS DATE-MAR 01, 2016

TAX MAP NUMBER SEQUENCE
UNIFORM PERCENT OF VALUE IS 100.00
UNIFORM PERCENT OF VALUE IS 100.00

TAX MAP PARCEL NUMBER	PROPERTY LOCATION & CLASS	ASSESSMENT	EXEMPTION CODE	COUNTY	TOWN	SCHOOL
CURRENT OWNERS NAME	SCHOOL DISTRICT	LAND	TAX DESCRIPTION	TAXABLE VALUE		
CURRENT OWNERS ADDRESS	PARCEL SIZE/GRID COORD	TOTAL	SPECIAL DISTRICTS	ACCOUNT NO.		

72.001-1-30	Mcilwee Rd 323 Vacant rural		COUNTY TAXABLE VALUE	15,000		
Poore Jason R	Heuvelton Centr 406404	15,000	TOWN TAXABLE VALUE	15,000		
56 Pinkerton Rd	Re:042011spl5000vac	15,000	SCHOOL TAXABLE VALUE	15,000		
Ogdensburg, NY 13669-4399	Easement 2013/20520		AG002 Ag Dist #2	.00 MT		
	ACRES 23.60		FD029 Oswegatchie Fire Pro	15,000 TO M		
	EAST-0219043 NRTH-1689722					
	DEED BOOK 2011 PG-4730					
	FULL MARKET VALUE	15,000				

72.001-1-31.21	Dump Rd 475 Junkyard		COUNTY TAXABLE VALUE	25,000		
Stull Kenneth	Heuvelton Centr 406404	25,000	TOWN TAXABLE VALUE	25,000		
308 Monkey Hill Rd	ACRES 52.80	25,000	SCHOOL TAXABLE VALUE	25,000		
Ogdensburg, NY 13669	EAST-0216984 NRTH-1695708		FD029 Oswegatchie Fire Pro	25,000 TO M		
	DEED BOOK 2012 PG-1056					
	FULL MARKET VALUE	25,000				

72.001-1-32	235 Mcilwee Rd 322 Rural vac>10		COUNTY TAXABLE VALUE	7,000		
Royal-J-Properties, LLC	Heuvelton Centr 406404	7,000	TOWN TAXABLE VALUE	7,000		
47 McGowan Rd	Re:Rear Land/No Frontage	7,000	SCHOOL TAXABLE VALUE	7,000		
Ogdensburg, NY 13669	ACRES 12.80		AG002 Ag Dist #2	.00 MT		
	EAST-0217512 NRTH-1692659		FD029 Oswegatchie Fire Pro	7,000 TO M		
	DEED BOOK 2015 PG-14631					
	FULL MARKET VALUE	7,000				

72.001-1-33	Irish Settlement Rd 311 Res vac land		COUNTY TAXABLE VALUE	7,000		
Johnson Robert D	Heuvelton Centr 406404	7,000	TOWN TAXABLE VALUE	7,000		
Johnson Shirley J	Re:On flat rock protectio	7,000	SCHOOL TAXABLE VALUE	7,000		
83 Irish Settlement Rd	FRNT 541.00 DPTH		AG002 Ag Dist #2	.00 MT		
Heuvelton, NY 13654	ACRES 1.90		FD029 Oswegatchie Fire Pro	7,000 TO M		
	EAST-0221793 NRTH-1688355					
	DEED BOOK 2007 PG-92					
	FULL MARKET VALUE	7,000				

72.001-1-34	101 Mcilwee Rd 312 Vac w/imprv		COUNTY TAXABLE VALUE	100,000		
Perry Debra J	Heuvelton Centr 406404	40,000	TOWN TAXABLE VALUE	100,000		
7211 State Highway 68	ACRES 77.50	100,000	SCHOOL TAXABLE VALUE	100,000		
Ogdensburg, NY 13669	EAST-0217665 NRTH-1689094		AG002 Ag Dist #2	.00 MT		
	DEED BOOK 2008 PG-9956		FD029 Oswegatchie Fire Pro	100,000 TO M		
	FULL MARKET VALUE	100,000				

STATE OF NEW YORK
COUNTY - St Lawrence
TOWN - Oswegatchie
SWIS - 406489

2 0 1 6 T E N T A T I V E A S S E S S M E N T R O L L
T A X A B L E SECTION OF THE ROLL - 1

PAGE 592
VALUATION DATE-JUL 01, 2015
TAXABLE STATUS DATE-MAR 01, 2016

TAX MAP NUMBER SEQUENCE
UNIFORM PERCENT OF VALUE IS 100.00
UNIFORM PERCENT OF VALUE IS 100.00

TAX MAP PARCEL NUMBER	PROPERTY LOCATION & CLASS	ASSESSMENT	EXEMPTION CODE	COUNTY	TOWN	SCHOOL
CURRENT OWNERS NAME	SCHOOL DISTRICT	LAND	TAX DESCRIPTION	TAXABLE VALUE		
CURRENT OWNERS ADDRESS	PARCEL SIZE/GRID COORD	TOTAL	SPECIAL DISTRICTS	ACCOUNT NO.		
***** 72.001-1-35 *****						
165 McIlwee Rd						
72.001-1-35	210 1 Family Res		Enhanced S 41834	0	0	0 55,000
Cota William (Lu)	Heuvelton Centr 406404	12,600	COUNTY TAXABLE VALUE		55,000	
7211 State Highway 68	FRNT 300.00 DPTH	55,000	TOWN TAXABLE VALUE		55,000	
Ogdensburg, NY 13669	ACRES 1.90		SCHOOL TAXABLE VALUE		0	
	EAST-0218399 NRTH-1689535		AG002 Ag Dist #2		.00 MT	
	DEED BOOK 2009 PG-9641		FD029 Oswegatchie Fire Pro		55,000 TO M	
	FULL MARKET VALUE	55,000				
***** 72.001-1-36 *****						
175 McIlwee Rd						
72.001-1-36	210 1 Family Res		Basic Star 41854	0	0	0 30,000
Amo Chris S	Heuvelton Centr 406404	19,600	COUNTY TAXABLE VALUE		100,000	
Halpin Shauna M	FRNT 150.00 DPTH	100,000	TOWN TAXABLE VALUE		100,000	
175 McIlwee Rd	ACRES 12.90		SCHOOL TAXABLE VALUE		70,000	
Heuvelton, NY 13654	EAST-0217763 NRTH-1690004		AG002 Ag Dist #2		.00 MT	
	DEED BOOK 2016 PG-1446		FD029 Oswegatchie Fire Pro		100,000 TO M	
PRIOR OWNER ON 3/01/2016	FULL MARKET VALUE	100,000				
Amo Chris S						
***** 72.001-1-37 *****						
Off McIlwee Rd						
72.001-1-37	321 Abandoned ag		COUNTY TAXABLE VALUE		1,500	
Thornhill Patrick	Heuvelton Centr 406404	1,500	TOWN TAXABLE VALUE		1,500	
177 McIlwee Rd	ACRES 3.00	1,500	SCHOOL TAXABLE VALUE		1,500	
Heuvelton, NY 13654	EAST-0218067 NRTH-1690423		AG002 Ag Dist #2		.00 MT	
	DEED BOOK 2013 PG-1245		FD029 Oswegatchie Fire Pro		1,500 TO M	
	FULL MARKET VALUE	1,500				
***** 72.001-2-1 *****						
364 Irish Settlement Rd						1- 65-12
72.001-2-1	210 1 Family Res		Basic Star 41854	0	0	0 30,000
Stiles David	Heuvelton Centr 406404	9,400	COUNTY TAXABLE VALUE		60,000	
Stiles Doris J	Re:Old Style 2 Sty	60,000	TOWN TAXABLE VALUE		60,000	
364 Irish Settlement Rd	FRNT 128.00 DPTH 176.00		SCHOOL TAXABLE VALUE		30,000	
Heuvelton, NY 13654	ACRES 0.50		AG002 Ag Dist #2		.00 MT	
	EAST-0222931 NRTH-1695322		FD029 Oswegatchie Fire Pro		60,000 TO M	
	DEED BOOK 943 PG-00158					
	FULL MARKET VALUE	60,000				
***** 72.001-2-2.1 *****						
340 Irish Settlement Rd						1- 67- 5
72.001-2-2.1	210 1 Family Res		Enhanced S 41834	0	0	0 65,300
Lytte Lillian J (Lu)	Heuvelton Centr 406404	12,900	COUNTY TAXABLE VALUE		85,000	
340 Irish Settlement Rd	Re:Modern Ranch W/gar	85,000	TOWN TAXABLE VALUE		85,000	
Heuvelton, NY 13654	FRNT 536.00 DPTH		SCHOOL TAXABLE VALUE		19,700	
	ACRES 2.50		AG002 Ag Dist #2		.00 MT	
	EAST-0222782 NRTH-1694485		FD029 Oswegatchie Fire Pro		85,000 TO M	
	DEED BOOK 2009 PG-18680					
	FULL MARKET VALUE	85,000				

STATE OF NEW YORK
 COUNTY - St Lawrence
 TOWN - Oswegatchie
 SWIS - 406489

2 0 1 6 T E N T A T I V E A S S E S S M E N T R O L L
 T A X A B L E SECTION OF THE ROLL - 1

PAGE 593
 VALUATION DATE-JUL 01, 2015
 TAXABLE STATUS DATE-MAR 01, 2016

TAX MAP NUMBER SEQUENCE
 UNIFORM PERCENT OF VALUE IS 100.00
 UNIFORM PERCENT OF VALUE IS 100.00

TAX MAP PARCEL NUMBER	PROPERTY LOCATION & CLASS	ASSESSMENT	EXEMPTION CODE	COUNTY	TOWN	SCHOOL
CURRENT OWNERS NAME	SCHOOL DISTRICT	LAND	TAX DESCRIPTION	TAXABLE VALUE		
CURRENT OWNERS ADDRESS	PARCEL SIZE/GRID COORD	TOTAL	SPECIAL DISTRICTS			ACCOUNT NO.

72.001-2-2.2	Irish Settlement Rd 312 Vac w/imprv		COUNTY TAXABLE VALUE	30,000		
Lytle Michael	Heuvelton Centr 406404	18,300	TOWN TAXABLE VALUE	30,000		
Lytle Carol	Re:barn	30,000	SCHOOL TAXABLE VALUE	30,000		
1133 Bishop Rd	ACRES 25.90		AG002 Ag Dist #2	.00 MT		
Heuvelton, NY 13654	EAST-0223232 NRTH-1695197		FD029 Oswegatchie Fire Pro	30,000 TO M		
	DEED BOOK 1105 PG-883					
	FULL MARKET VALUE	30,000				

72.001-2-2.3	315,395 Irish Settlement Rd					
72.001-2-2.3	270 Mfg housing		Basic Star 41854	0	0	20,000
Lytle Gerald D	Heuvelton Centr 406404	37,500	STARB MH 41864	0	0	20,000
Lytle Sue E	Re:Stacey Lytle 20000(395	75,500	COUNTY TAXABLE VALUE	75,500		
315 Irish Settlement Rd	1922'ff		TOWN TAXABLE VALUE	75,500		
Heuvelton, NY 13654	ACRES 42.00		SCHOOL TAXABLE VALUE	35,500		
	EAST-0222346 NRTH-1695148		AG002 Ag Dist #2	.00 MT		
	DEED BOOK 1105 PG-887		FD029 Oswegatchie Fire Pro	75,500 TO M		
	FULL MARKET VALUE	75,500				

72.001-2-3.1	1133 Bishop Rd					1- 67-2.1
72.001-2-3.1	210 1 Family Res		Basic Star 41854	0	0	30,000
Lytle Michael	Heuvelton Centr 406404	12,300	COUNTY TAXABLE VALUE	102,000		
Lytle Carol	Re:Ranch w/det gar's	102,000	TOWN TAXABLE VALUE	102,000		
1133 Bishop Rd	FRNT 209.00 DPTH 209.00		SCHOOL TAXABLE VALUE	72,000		
Heuvelton, NY 13654	ACRES 1.00		AG002 Ag Dist #2	.00 MT		
	EAST-0223850 NRTH-1695261		FD029 Oswegatchie Fire Pro	102,000 TO M		
	DEED BOOK 1031 PG-01035					
	FULL MARKET VALUE	102,000				

72.001-2-5.1	1112 Bishop Rd					1- 55-13
72.001-2-5.1	210 1 Family Res		Enhanced S 41834	0	0	65,300
Abar Francis D (LU)	Heuvelton Centr 406404	13,000	COUNTY TAXABLE VALUE	100,000		
Abar Florence L (LU)	Re:Log Sty 1.5 Sty W/	100,000	TOWN TAXABLE VALUE	100,000		
PO Box 315	Basmt Gar		SCHOOL TAXABLE VALUE	34,700		
Heuvelton, NY 13654	FRNT 215.00 DPTH		AG002 Ag Dist #2	.00 MT		
	ACRES 2.60		FD029 Oswegatchie Fire Pro	100,000 TO M		
	EAST-0224452 NRTH-1695001					
	DEED BOOK 2016 PG-197					
	FULL MARKET VALUE	100,000				

STATE OF NEW YORK
 COUNTY - St Lawrence
 TOWN - Oswegatchie
 SWIS - 406489

2 0 1 6 T E N T A T I V E A S S E S S M E N T R O L L
 T A X A B L E SECTION OF THE ROLL - 1

PAGE 594
 VALUATION DATE-JUL 01, 2015
 TAXABLE STATUS DATE-MAR 01, 2016

TAX MAP NUMBER SEQUENCE
 UNIFORM PERCENT OF VALUE IS 100.00
 UNIFORM PERCENT OF VALUE IS 100.00

TAX MAP PARCEL NUMBER	PROPERTY LOCATION & CLASS	ASSESSMENT	EXEMPTION CODE	COUNTY	TOWN	SCHOOL	ACCOUNT NO.
CURRENT OWNERS NAME	SCHOOL DISTRICT	LAND	TAX DESCRIPTION	TAXABLE VALUE			
CURRENT OWNERS ADDRESS	PARCEL SIZE/GRID COORD	TOTAL	SPECIAL DISTRICTS				

72.001-2-5.2	1124 Bishop Rd 240 Rural res		Basic Star 41854	0	0	0	30,000
Abar Peter J Sr	Heuvelton Centr 406404	27,300	COUNTY TAXABLE VALUE		107,000		
PO Box 112	Re:ranch W/att Gar	107,000	TOWN TAXABLE VALUE		107,000		
Heuvelton, NY 13654-0112	ACRES 36.60		SCHOOL TAXABLE VALUE		77,000		
	EAST-0224691 NRTH-1695746		AG002 Ag Dist #2		.00 MT		
	DEED BOOK 1049 PG-821		FD029 Oswegatchie Fire Pro		107,000 TO M		
	FULL MARKET VALUE	107,000					

72.001-2-6	1006,1008, 1044,1104 Bishop Rd 113 Cattle farm		Basic Star 41854	0	0	0	30,000
Miller Samuel H	Heuvelton Centr 406404	30,000	Silo 42100	0	3,500	3,500	3,500
Miller Delilah S	ACRES 38.00	160,000	COUNTY TAXABLE VALUE		156,500		
1008 Bishop Rd	EAST-0225329 NRTH-1694893		TOWN TAXABLE VALUE		156,500		
Heuvelton, NY 13654	DEED BOOK 2004 PG-16377		SCHOOL TAXABLE VALUE		126,500		
	FULL MARKET VALUE	160,000	AG002 Ag Dist #2		.00 MT		
			FD029 Oswegatchie Fire Pro		156,500 TO M		
			3,500 EX				

72.001-2-7	5444 Cr 10 113 Cattle farm		Basic Star 41854	0	0	0	30,000
Troyer John H	Heuvelton Centr 406404	40,300	Silo 42100	0	7,000	7,000	7,000
Troyer Mary	Re:052011sp148000	190,000	COUNTY TAXABLE VALUE		183,000		
5444 County Route 10	(Pt N Lisbon)		TOWN TAXABLE VALUE		183,000		
Heuvelton, NY 13654	ACRES 72.70		SCHOOL TAXABLE VALUE		153,000		
	EAST-0226969 NRTH-1692881		AG002 Ag Dist #2		.00 MT		
MAY BE SUBJECT TO PAYMENT	DEED BOOK 2011 PG-8254		FD029 Oswegatchie Fire Pro		183,000 TO M		
UNDER AGDIST LAW TIL 2019	FULL MARKET VALUE	190,000	7,000 EX				

72.001-2-8.2	5359 Cr 10 116 Other stock		COUNTY TAXABLE VALUE		75,000		
Shetler Noah S	Heuvelton Centr 406404	25,700	TOWN TAXABLE VALUE		75,000		
Shetler Lovina J	Re:Yr 1781 w/det gar	75,000	SCHOOL TAXABLE VALUE		75,000		
4433 County Route 17	ACRES 28.10		AG002 Ag Dist #2		.00 MT		
Rensselaer Falls, NY 13680	EAST-0225483 NRTH-1691823		FD029 Oswegatchie Fire Pro		75,000 TO M		
	DEED BOOK 2013 PG-17864						
	FULL MARKET VALUE	75,000					

72.001-2-8.11	Cr 10 105 Vac farmland		COUNTY TAXABLE VALUE		40,000		
Shetler Mary (Lu)	Heuvelton Centr 406404	35,000	TOWN TAXABLE VALUE		40,000		
5351 County Route 10	Re:Sawmill	40,000	SCHOOL TAXABLE VALUE		40,000		
Heuvelton, NY 13654-5102	FRNT 1277.00 DPTH		AG002 Ag Dist #2		.00 MT		
	ACRES 66.80		FD029 Oswegatchie Fire Pro		40,000 TO M		
	EAST-0226202 NRTH-1692536						
	DEED BOOK 2005 PG-9997						
	FULL MARKET VALUE	40,000					

STATE OF NEW YORK
COUNTY - St Lawrence
TOWN - Oswegatchie
SWIS - 406489

2 0 1 6 T E N T A T I V E A S S E S S M E N T R O L L
T A X A B L E SECTION OF THE ROLL - 1

PAGE 595
VALUATION DATE-JUL 01, 2015
TAXABLE STATUS DATE-MAR 01, 2016

TAX MAP NUMBER SEQUENCE
UNIFORM PERCENT OF VALUE IS 100.00
UNIFORM PERCENT OF VALUE IS 100.00

TAX MAP PARCEL NUMBER	PROPERTY LOCATION & CLASS	ASSESSMENT	EXEMPTION CODE	COUNTY	TOWN	SCHOOL
CURRENT OWNERS NAME	SCHOOL DISTRICT	LAND	TAX DESCRIPTION	TAXABLE VALUE		
CURRENT OWNERS ADDRESS	PARCEL SIZE/GRID COORD	TOTAL	SPECIAL DISTRICTS	ACCOUNT NO.		
***** 72.001-2-8.12 *****						
1015 Bishop						
72.001-2-8.12	105 Vac farmland		COUNTY TAXABLE VALUE	9,000		
Shetler Levi M	Heuvelton Centr 406404	9,000	TOWN TAXABLE VALUE	9,000		
Shetler Annie L	860'ff	9,000	SCHOOL TAXABLE VALUE	9,000		
5344 County Route 10	ACRES 27.60		AG002 Ag Dist #2	.00 MT		
Heuvelton, NY 13654-3124	EAST-0226369 NRTH-1694012		FD029 Oswegatchie Fire Pro	9,000 TO M		
	DEED BOOK 1094 PG-942					
	FULL MARKET VALUE	9,000				
***** 72.001-2-9.1 *****						
5364,5420 CR 10						1- 70- 3
72.001-2-9.1	113 Cattle farm		Basic Star 41854	0	0	30,000
McAllister Lowell A	Heuvelton Centr 406404	48,000	COUNTY TAXABLE VALUE	135,000		
McAllister Jo Ann E	Re:Two Residences	135,000	TOWN TAXABLE VALUE	135,000		
5364 County Route 10	ACRES 91.50 BANK8888830		SCHOOL TAXABLE VALUE	105,000		
Heuvelton, NY 13654	EAST-0227294 NRTH-1690293		AG002 Ag Dist #2	.00 MT		
	DEED BOOK 1026 PG-30		FD029 Oswegatchie Fire Pro	135,000 TO M		
	FULL MARKET VALUE	135,000				
***** 72.001-2-9.2 *****						
5416 CR 10						
72.001-2-9.2	120 Field crops		Ag Buildin 41700	0	10,000	10,000 10,000
McAllister Lowell	Heuvelton Centr 406404	7,000	COUNTY TAXABLE VALUE	7,000		
McAllister Jo Ann	Re:Milkhouse for Amish	17,000	TOWN TAXABLE VALUE	7,000		
5364 County Route 10	215x181x215x181		SCHOOL TAXABLE VALUE	7,000		
Heuvelton, NY 13654	FRNT 215.00 DPTH 181.00		AG002 Ag Dist #2	.00 MT		
	ACRES 0.80		FD029 Oswegatchie Fire Pro	17,000 TO M		
MAY BE SUBJECT TO PAYMENT	EAST-0226993 NRTH-1691461					
UNDER RPTL483 UNTIL 2018	DEED BOOK 2008 PG-19896					
	FULL MARKET VALUE	17,000				
***** 72.001-2-10.1 *****						
5344 Cr 10						1- 55-14
72.001-2-10.1	112 Dairy farm		Basic Star 41854	0	0	30,000
Shetler Levi M	Heuvelton Centr 406404	31,000	Silo 42100	0	2,000	2,000 2,000
Shetler Annie L	ACRES 51.30	111,000	COUNTY TAXABLE VALUE	109,000		
5344 County Route 10	EAST-0226458 NRTH-1689207		TOWN TAXABLE VALUE	109,000		
Heuvelton, NY 13654	DEED BOOK 1094 PG-942		SCHOOL TAXABLE VALUE	79,000		
	FULL MARKET VALUE	111,000	AG002 Ag Dist #2	.00 MT		
			FD029 Oswegatchie Fire Pro	109,000 TO M		
			2,000 EX			

STATE OF NEW YORK
COUNTY - St Lawrence
TOWN - Oswegatchie
SWIS - 406489

2 0 1 6 T E N T A T I V E A S S E S S M E N T R O L L
T A X A B L E SECTION OF THE ROLL - 1

PAGE 596
VALUATION DATE-JUL 01, 2015
TAXABLE STATUS DATE-MAR 01, 2016

TAX MAP NUMBER SEQUENCE
UNIFORM PERCENT OF VALUE IS 100.00
UNIFORM PERCENT OF VALUE IS 100.00

TAX MAP PARCEL NUMBER	PROPERTY LOCATION & CLASS	ASSESSMENT	EXEMPTION CODE	COUNTY	TOWN	SCHOOL
CURRENT OWNERS NAME	SCHOOL DISTRICT	LAND	TAX DESCRIPTION	TAXABLE VALUE		
CURRENT OWNERS ADDRESS	PARCEL SIZE/GRID COORD	TOTAL	SPECIAL DISTRICTS	ACCOUNT NO.		

5351 Cr 10				72.001-2-11.1	11.1	*****
72.001-2-11.1	112 Dairy farm		STAR MH 41844	0	0	0 38,000
Shetler Mary (LU)	Heuvelton Centr 406404	25,200	Basic Star 41854	0	0	0 30,000
5351 County Route 10	ACRES 30.00	130,000	Silo 42100	0	1,000	1,000 1,000
Heuvelton, NY 13654-5102	EAST-0225161 NRTH-1691120		COUNTY TAXABLE VALUE		129,000	
	DEED BOOK 2005 PG-9997		TOWN TAXABLE VALUE		129,000	
	FULL MARKET VALUE	130,000	SCHOOL TAXABLE VALUE		61,000	
			AG002 Ag Dist #2		.00 MT	
			FD029 Oswegatchie Fire Pro		129,000 TO M	
			1,000 EX			

5307 Cr 10				72.001-2-13	13	*****
72.001-2-13	210 1 Family Res		Basic Star 41854	0	0	0 30,000
Freego Krista A	Heuvelton Centr 406404	12,600	COUNTY TAXABLE VALUE		75,000	
5307 County Route 10	Re:122010sp63600	75,000	TOWN TAXABLE VALUE		75,000	
Heuvelton, NY 13654	ACRES 1.90 BANK8888830		SCHOOL TAXABLE VALUE		45,000	
	EAST-0224912 NRTH-1689992		AG002 Ag Dist #2		.00 MT	
	DEED BOOK 2010 PG-19105		FD029 Oswegatchie Fire Pro		75,000 TO M	
	FULL MARKET VALUE	75,000				

72.001-2-14.1	CR 10			72.001-2-14.1	14.1	*****
72.001-2-14.1	311 Res vac land		COUNTY TAXABLE VALUE		52,700	
Cougler Terry	Heuvelton Centr 406404	12,700	TOWN TAXABLE VALUE		52,700	
5302 County Route 10	FRNT 178.00 DPTH	52,700	SCHOOL TAXABLE VALUE		52,700	
Heuvelton, NY 13654	ACRES 2.15		AG002 Ag Dist #2		.00 MT	
	EAST-0224495 NRTH-1689742		FD029 Oswegatchie Fire Pro		52,700 TO M	
	DEED BOOK 1107 PG-709					
	FULL MARKET VALUE	52,700				

5306 CR 10				72.001-2-14.2	14.2	*****
72.001-2-14.2	113 Cattle farm		Basic Star 41854	0	0	0 30,000
Shetler Enos L	Heuvelton Centr 406404	64,700	COUNTY TAXABLE VALUE		176,000	
Shetler Katie	FRNT 1414.00 DPTH	176,000	TOWN TAXABLE VALUE		176,000	
5306 County Route 10	ACRES 106.10		SCHOOL TAXABLE VALUE		146,000	
Heuvelton, NY 13654	EAST-0225493 NRTH-1688599		AG002 Ag Dist #2		.00 MT	
	DEED BOOK 2015 PG-8265		FD029 Oswegatchie Fire Pro		176,000 TO M	
	FULL MARKET VALUE	176,000				

72.001-2-14.3	CR 10			72.001-2-14.3	14.3	*****
72.001-2-14.3	322 Rural vac>10		COUNTY TAXABLE VALUE		66,200	
Shetler Levi M	Heuvelton Centr 406404	66,200	TOWN TAXABLE VALUE		66,200	
Shetler Annie L	ACRES 88.20	66,200	SCHOOL TAXABLE VALUE		66,200	
5344 County Route 10	EAST-0224161 NRTH-1690380		AG002 Ag Dist #2		.00 MT	
Heuvelton, NY 13654	DEED BOOK 2015 PG-8277		FD029 Oswegatchie Fire Pro		66,200 TO M	
	FULL MARKET VALUE	66,200				

STATE OF NEW YORK
COUNTY - St Lawrence
TOWN - Oswegatchie
SWIS - 406489

2 0 1 6 T E N T A T I V E A S S E S S M E N T R O L L
T A X A B L E SECTION OF THE ROLL - 1

PAGE 597
VALUATION DATE-JUL 01, 2015
TAXABLE STATUS DATE-MAR 01, 2016

TAX MAP NUMBER SEQUENCE
UNIFORM PERCENT OF VALUE IS 100.00
UNIFORM PERCENT OF VALUE IS 100.00

TAX MAP PARCEL NUMBER	PROPERTY LOCATION & CLASS	ASSESSMENT	EXEMPTION CODE	COUNTY	TOWN	SCHOOL
CURRENT OWNERS NAME	SCHOOL DISTRICT	LAND	TAX DESCRIPTION	TAXABLE VALUE		
CURRENT OWNERS ADDRESS	PARCEL SIZE/GRID COORD	TOTAL	SPECIAL DISTRICTS			ACCOUNT NO.
***** 72.001-2-15.3 *****						
5256 Cr 10						
72.001-2-15.3	270 Mfg housing		Basic Star 41854	0	0	0 26,000
Mitchell Charles B	Heuvelton Centr 406404	11,300	COUNTY TAXABLE VALUE		26,000	
5256 County Route 10	FRNT 200.00 DPTH 167.00	26,000	TOWN TAXABLE VALUE		26,000	
Heuvelton, NY 13654	EAST-0224203 NRTH-1688896		SCHOOL TAXABLE VALUE		0	
	DEED BOOK 1999 PG-2872		AG002 Ag Dist #2		.00 MT	
	FULL MARKET VALUE	26,000	FD029 Oswegatchie Fire Pro		26,000 TO M	
***** 72.001-2-15.12 *****						
5221 Cr 10						
72.001-2-15.12	210 1 Family Res		Enhanced S 41834	0	0	0 65,300
Sporbert Judith A	Heuvelton Centr 406404	12,200	COUNTY TAXABLE VALUE		70,000	
5221 County Route 10	Re:Ranch w/det gar	70,000	TOWN TAXABLE VALUE		70,000	
Heuvelton, NY 13654	FRNT 200.00 DPTH 225.00		SCHOOL TAXABLE VALUE		4,700	
	ACRES 1.03		AG002 Ag Dist #2		.00 MT	
	EAST-0223428 NRTH-1688417		FD029 Oswegatchie Fire Pro		70,000 TO M	
	DEED BOOK 2010 PG-2122					
	FULL MARKET VALUE	70,000				
***** 72.001-2-15.112 *****						
5255 Cr 10						
72.001-2-15.112	270 Mfg housing		Basic Star 41854	0	0	0 25,000
Hays Gary W Jr	Heuvelton Centr 406404	11,700	COUNTY TAXABLE VALUE		25,000	
Hays Melissa J	FRNT 258.00 DPTH 145.00	25,000	TOWN TAXABLE VALUE		25,000	
5255 County Route 10	EAST-0223872 NRTH-1688860		SCHOOL TAXABLE VALUE		0	
Heuvelton, NY 13654	DEED BOOK 2014 PG-14162		AG002 Ag Dist #2		.00 MT	
	FULL MARKET VALUE	25,000	FD029 Oswegatchie Fire Pro		25,000 TO M	
***** 72.001-2-16 *****						
5216 Cr 10						1- 99- 7
72.001-2-16	270 Mfg housing		Basic Star 41854	0	0	0 25,000
Denesha Marilyn J	Heuvelton Centr 406404	12,500	COUNTY TAXABLE VALUE		25,000	
5216 County Route 10	ACRES 1.60	25,000	TOWN TAXABLE VALUE		25,000	
Heuvelton, NY 13654	EAST-0223649 NRTH-1688224		SCHOOL TAXABLE VALUE		0	
	DEED BOOK 2007 PG-8147		AG002 Ag Dist #2		.00 MT	
	FULL MARKET VALUE	25,000	FD029 Oswegatchie Fire Pro		25,000 TO M	
***** 72.001-2-17.21 *****						
128 Irish Settlement Rd						
72.001-2-17.21	270 Mfg housing		Basic Star 41854	0	0	0 30,000
Nichols Dawn	Heuvelton Centr 406404	14,100	COUNTY TAXABLE VALUE		50,100	
128 Irish Settlement Rd	FRNT 24.00 DPTH	50,100	TOWN TAXABLE VALUE		50,100	
Heuvelton, NY 13654	ACRES 4.90		SCHOOL TAXABLE VALUE		20,100	
	EAST-0222267 NRTH-1689405		AG002 Ag Dist #2		.00 MT	
	DEED BOOK 2012 PG-15242		FD029 Oswegatchie Fire Pro		50,100 TO M	
	FULL MARKET VALUE	50,100				

STATE OF NEW YORK
COUNTY - St Lawrence
TOWN - Oswegatchie
SWIS - 406489

2 0 1 6 T E N T A T I V E A S S E S S M E N T R O L L
T A X A B L E SECTION OF THE ROLL - 1

PAGE 598
VALUATION DATE-JUL 01, 2015
TAXABLE STATUS DATE-MAR 01, 2016

TAX MAP NUMBER SEQUENCE
UNIFORM PERCENT OF VALUE IS 100.00
UNIFORM PERCENT OF VALUE IS 100.00

TAX MAP PARCEL NUMBER	PROPERTY LOCATION & CLASS	ASSESSMENT	EXEMPTION CODE	COUNTY	TOWN	SCHOOL
CURRENT OWNERS NAME	SCHOOL DISTRICT	LAND	TAX DESCRIPTION	TAXABLE VALUE		
CURRENT OWNERS ADDRESS	PARCEL SIZE/GRID COORD	TOTAL	SPECIAL DISTRICTS			ACCOUNT NO.

72.001-2-18.1	132 Irish Settlement Rd			72.001-2-18.1		*****
Howes James A (LU)	210 1 Family Res		Basic Star 41854	0	0	1- 56- 1
Howes Marilyn J (LU)	Heuvelton Centr 406404	8,900	COUNTY TAXABLE VALUE	100,000		30,000
132 Irish Settlement Rd	FRNT 361.00 DPTH	100,000	TOWN TAXABLE VALUE	100,000		
Heuvelton, NY 13654	ACRES 1.30		SCHOOL TAXABLE VALUE	70,000		
	EAST-0222031 NRTH-1689526		AG002 Ag Dist #2	.00 MT		
	DEED BOOK 2013 PG-10092		FD029 Oswegatchie Fire Pro	100,000 TO M		
	FULL MARKET VALUE	100,000				

72.001-2-19	228 Irish Settlement Rd			72.001-2-19		*****
Lytle Gerald	270 Mfg housing		Basic Star 41854	0	0	1- 67- 1.2
Attn: Sue Lytle	Heuvelton Centr 406404	11,800	COUNTY TAXABLE VALUE	40,000		30,000
228 Irish Settlement Rd	Re:M.H. w/det gar	40,000	TOWN TAXABLE VALUE	40,000		
Heuvelton, NY 13654	FRNT 270.00 DPTH 140.00		SCHOOL TAXABLE VALUE	10,000		
	EAST-0222341 NRTH-1691764		AG002 Ag Dist #2	.00 MT		
	DEED BOOK 894 PG-00206		FD029 Oswegatchie Fire Pro	40,000 TO M		
	FULL MARKET VALUE	40,000				

72.001-2-20	256 Irish Settlement Rd			72.001-2-20		*****
Pierce Kelvin D	112 Dairy farm		Basic Star 41854	0	0	1- 67- 1.1
Pierce Carolyn M	Heuvelton Centr 406404	65,000	Silo 42100	0	5,000	30,000
256 Irish Settlement Rd	ACRES 122.00	150,000	COUNTY TAXABLE VALUE	145,000	5,000	5,000
Heuvelton, NY 13654	EAST-0223298 NRTH-1692488		TOWN TAXABLE VALUE	145,000		
	DEED BOOK 1091 PG-300		SCHOOL TAXABLE VALUE	115,000		
	FULL MARKET VALUE	150,000	AG002 Ag Dist #2	.00 MT		
			FD029 Oswegatchie Fire Pro	145,000 TO M		
			5,000 EX			

72.001-2-21.1	Bishop Rd			72.001-2-21.1		*****
Howes Richard Raymond	322 Rural vac>10		COUNTY TAXABLE VALUE	27,000		1- 55-11
Howes Lori N	Heuvelton Centr 406404	27,000	TOWN TAXABLE VALUE	27,000		
% Marjorie Howes	ACRES 63.60	27,000	SCHOOL TAXABLE VALUE	27,000		
1115 Bishop Rd	EAST-0224392 NRTH-1693817		AG002 Ag Dist #2	.00 MT		
Heuvelton, NY 13654	DEED BOOK 2006 PG-5055		FD029 Oswegatchie Fire Pro	27,000 TO M		
	FULL MARKET VALUE	27,000				

72.001-2-21.2	1115 Bishop Rd			72.001-2-21.2		*****
Howes Raymond Charles (LU)	210 1 Family Res		Enhanced S 41834	0	0	0 65,300
Howes Marjorie Lee (LU)	Heuvelton Centr 406404	13,900	COUNTY TAXABLE VALUE	120,000		
1115 Bishop Rd	ACRES 4.50	120,000	TOWN TAXABLE VALUE	120,000		
Heuvelton, NY 13654	EAST-0223938 NRTH-1694908		SCHOOL TAXABLE VALUE	54,700		
	DEED BOOK 2012 PG-18158		AG002 Ag Dist #2	.00 MT		
	FULL MARKET VALUE	120,000	FD029 Oswegatchie Fire Pro	120,000 TO M		

STATE OF NEW YORK
 COUNTY - St Lawrence
 TOWN - Oswegatchie
 SWIS - 406489

2 0 1 6 T E N T A T I V E A S S E S S M E N T R O L L
 T A X A B L E SECTION OF THE ROLL - 1

PAGE 599
 VALUATION DATE-JUL 01, 2015
 TAXABLE STATUS DATE-MAR 01, 2016

TAX MAP NUMBER SEQUENCE
 UNIFORM PERCENT OF VALUE IS 100.00
 UNIFORM PERCENT OF VALUE IS 100.00

TAX MAP PARCEL NUMBER	PROPERTY LOCATION & CLASS	ASSESSMENT	EXEMPTION CODE	COUNTY	TOWN	SCHOOL
CURRENT OWNERS NAME	SCHOOL DISTRICT	LAND	TAX DESCRIPTION	TAXABLE VALUE		
CURRENT OWNERS ADDRESS	PARCEL SIZE/GRID COORD	TOTAL	SPECIAL DISTRICTS	ACCOUNT NO.		

72.001-2-23.1	108 Irish Settlement Rd			72.001-2-23.1	1- 46-14.14	
Dickinson Gordon	210 1 Family Res		VET WAR C 41122	0	11,250	0
Dickinson Mary	Heuvelton Centr 406404	12,500	VET WAR T 41123	0	0	9,000
108 Irish Settlement Rd	Re:Ranch w/att gar	75,000	Enhanced S 41834	0	0	65,300
Heuvelton, NY 13654	ACRES 1.40		COUNTY TAXABLE VALUE		63,750	
	EAST-0221940 NRTH-1688850		TOWN TAXABLE VALUE		66,000	
	DEED BOOK 912 PG-00695		SCHOOL TAXABLE VALUE		9,700	
	FULL MARKET VALUE	75,000	AG002 Ag Dist #2		.00 MT	
			FD029 Oswegatchie Fire Pro		75,000 TO M	

72.001-2-24.1	116 Irish Settlement Rd			72.001-2-24.1	1- 46-14.12	
Foster Gregory	210 1 Family Res		Basic Star 41854	0	0	30,000
Foster Lori	Heuvelton Centr 406404	11,800	COUNTY TAXABLE VALUE		120,000	
116 Irish Settlement Rd	Re:Log Sty 1.5 Sty W/	120,000	TOWN TAXABLE VALUE		120,000	
Heuvelton, NY 13654	Det Gar 2001Sp80000		SCHOOL TAXABLE VALUE		90,000	
	175x224x174x218		AG002 Ag Dist #2		.00 MT	
	FRNT 175.00 DPTH 221.00		FD029 Oswegatchie Fire Pro		120,000 TO M	
	ACRES 0.89 BANK8888830					
	EAST-0221974 NRTH-1689071					
	DEED BOOK 2001 PG-2150					
	FULL MARKET VALUE	120,000				

72.001-2-24.2	122 Irish Settlement Rd			72.001-2-24.2	1- 46-14.13	
Redmond William M Jr	210 1 Family Res		Basic Star 41854	0	0	30,000
Redmond Donna	Heuvelton Centr 406404	12,200	COUNTY TAXABLE VALUE		131,500	
122 Irish Settlement Rd	Re:Split Level W/att Gar	131,500	TOWN TAXABLE VALUE		131,500	
Heuvelton, NY 13654	180x230x180x224		SCHOOL TAXABLE VALUE		101,500	
	FRNT 180.00 DPTH 227.00		AG002 Ag Dist #2		.00 MT	
	ACRES 0.93		FD029 Oswegatchie Fire Pro		131,500 TO M	
	EAST-0222001 NRTH-1689244					
	DEED BOOK 944 PG-00400					
	FULL MARKET VALUE	131,500				

72.001-2-25	311 Irish Settlement Rd			72.001-2-25	1- 82- 3	
Rivet Thomas	210 1 Family Res		VET COM C 41132	0	18,000	0
Rivet Jane	Heuvelton Centr 406404	12,300	VET COM T 41133	0	0	15,000
311 Irish Settlement Rd	Re:Ranch w/att gar/M.H.	72,000	Enhanced S 41834	0	0	65,300
Heuvelton, NY 13654	375x295x374		COUNTY TAXABLE VALUE		54,000	
	FRNT 375.00 DPTH		TOWN TAXABLE VALUE		57,000	
	ACRES 1.30		SCHOOL TAXABLE VALUE		6,700	
	EAST-0222505 NRTH-1694048		AG002 Ag Dist #2		.00 MT	
	DEED BOOK 00971 PG-00455		FD029 Oswegatchie Fire Pro		72,000 TO M	
	FULL MARKET VALUE	72,000				

STATE OF NEW YORK
 COUNTY - St Lawrence
 TOWN - Oswegatchie
 SWIS - 406489

2 0 1 6 T E N T A T I V E A S S E S S M E N T R O L L
 T A X A B L E SECTION OF THE ROLL - 1

PAGE 600
 VALUATION DATE-JUL 01, 2015
 TAXABLE STATUS DATE-MAR 01, 2016

TAX MAP NUMBER SEQUENCE
 UNIFORM PERCENT OF VALUE IS 100.00
 UNIFORM PERCENT OF VALUE IS 100.00

TAX MAP PARCEL NUMBER	PROPERTY LOCATION & CLASS	ASSESSMENT	EXEMPTION CODE	COUNTY	TOWN	SCHOOL
CURRENT OWNERS NAME	SCHOOL DISTRICT	LAND	TAX DESCRIPTION	TAXABLE VALUE		
CURRENT OWNERS ADDRESS	PARCEL SIZE/GRID COORD	TOTAL	SPECIAL DISTRICTS	ACCOUNT NO.		

72.001-2-26	Irish Settlement Rd 314 Rural vac<10		COUNTY TAXABLE VALUE	5,000		1- 70- 2
Rivet Thomas	Heuvelton Centr 406404	5,000	TOWN TAXABLE VALUE	5,000		
Rivet Jane	FRNT 395.00 DPTH	5,000	SCHOOL TAXABLE VALUE	5,000		
311 Irish Settlement Rd	ACRES 3.20		AG002 Ag Dist #2	.00 MT		
Heuvelton, NY 13654	EAST-0222374 NRTH-1693781		FD029 Oswegatchie Fire Pro	5,000 TO M		
	DEED BOOK 00971 PG-00455					
	FULL MARKET VALUE	5,000				

72.001-2-27	1152 Bishop Rd 210 1 Family Res		Basic Star 41854	0	0	30,000
Lytte Robert F	Heuvelton Centr 406404	12,800	COUNTY TAXABLE VALUE	65,000		
Lytte Sherry	Re:Sm Ranchw/det gar	65,000	TOWN TAXABLE VALUE	65,000		
1152 Bishop Rd	FRNT 464.00 DPTH 234.00		SCHOOL TAXABLE VALUE	35,000		
Heuvelton, NY 13654	ACRES 2.20		AG002 Ag Dist #2	.00 MT		
	EAST-0223692 NRTH-1695903		FD029 Oswegatchie Fire Pro	65,000 TO M		
	DEED BOOK 2001 PG-21249					
	FULL MARKET VALUE	65,000				

72.001-2-28	285 Irish Settlement Rd 270 Mfg housing		COUNTY TAXABLE VALUE	32,400		
LaRose Michael C Jr	Heuvelton Centr 406404	15,400	TOWN TAXABLE VALUE	32,400		
913 Franklin St	FRNT 487.00 DPTH 665.00	32,400	SCHOOL TAXABLE VALUE	32,400		
Ogdensburg, NY 13669-3369	ACRES 7.50		AG002 Ag Dist #2	.00 MT		
	EAST-0222202 NRTH-1693368		FD029 Oswegatchie Fire Pro	32,400 TO M		
	DEED BOOK 2005 PG-15016					
	FULL MARKET VALUE	32,400				

72.001-2-30.1	5259 Cr 10 240 Rural res		Enhanced S 41834	0	0	65,300
Crobar Kenneth	Heuvelton Centr 406404	40,000	COUNTY TAXABLE VALUE	120,000		
5259 County Route 10	Re:Raised Ranch W/det Gar	120,000	TOWN TAXABLE VALUE	120,000		
Heuvelton, NY 13654	ACRES 78.20		SCHOOL TAXABLE VALUE	54,700		
	EAST-0223320 NRTH-1689115		AG002 Ag Dist #2	.00 MT		
	DEED BOOK 909 PG-271		FD029 Oswegatchie Fire Pro	120,000 TO M		
	FULL MARKET VALUE	120,000				

72.001-2-30.2	140 Irish Settlement Rd 210 1 Family Res		COUNTY TAXABLE VALUE	137,800		
Murdock Mathew J	Heuvelton Centr 406404	11,100	TOWN TAXABLE VALUE	137,800		
515 Bigelow St	ACRES 5.40 BANK8888288	137,800	SCHOOL TAXABLE VALUE	137,800		
Ogdensburg, NY 13669	EAST-0222225 NRTH-1689915		AG002 Ag Dist #2	.00 MT		
	DEED BOOK 2013 PG-15171		FD029 Oswegatchie Fire Pro	137,800 TO M		
	FULL MARKET VALUE	137,800				

STATE OF NEW YORK
COUNTY - St Lawrence
TOWN - Oswegatchie
SWIS - 406489

2 0 1 6 T E N T A T I V E A S S E S S M E N T R O L L
T A X A B L E SECTION OF THE ROLL - 1

PAGE 601
VALUATION DATE-JUL 01, 2015
TAXABLE STATUS DATE-MAR 01, 2016

TAX MAP NUMBER SEQUENCE
UNIFORM PERCENT OF VALUE IS 100.00
UNIFORM PERCENT OF VALUE IS 100.00

TAX MAP PARCEL NUMBER	PROPERTY LOCATION & CLASS	ASSESSMENT	EXEMPTION CODE	COUNTY	TOWN	SCHOOL
CURRENT OWNERS NAME	SCHOOL DISTRICT	LAND	TAX DESCRIPTION	TAXABLE VALUE		
CURRENT OWNERS ADDRESS	PARCEL SIZE/GRID COORD	TOTAL	SPECIAL DISTRICTS	ACCOUNT NO.		

72.001-2-31	160 Irish Settlement Rd			72.001-2-31		
Putney Jonathan S	210 1 Family Res		Basic Star 41854	0	0	30,000
Putney Ashley M	Heuvelton Centr 406404	13,200	COUNTY TAXABLE VALUE		153,300	
160 Irish Settlement Rd	Re:Cape Cod sty 1.5 sty	153,300	TOWN TAXABLE VALUE		153,300	
Heuvelton, NY 13654	w/att gar 08spl40000		SCHOOL TAXABLE VALUE		123,300	
	FRNT 300.00 DPTH 447.00		AG002 Ag Dist #2		.00 MT	
	ACRES 3.00 BANK8888150		FD029 Oswegatchie Fire Pro		153,300 TO M	
	EAST-0222255 NRTH-1690308					
	DEED BOOK 2015 PG-6155					
	FULL MARKET VALUE	153,300				

72.001-2-32	5211 Cr 10			72.001-2-32		
Woodard Robert C	210 1 Family Res		Basic Star 41854	0	0	30,000
Woodard Lisa	Heuvelton Centr 406404	14,300	COUNTY TAXABLE VALUE		110,000	
5211 County Route 10	ACRES 5.30	110,000	TOWN TAXABLE VALUE		110,000	
Heuvelton, NY 13654	EAST-0223049 NRTH-1688304		SCHOOL TAXABLE VALUE		80,000	
	DEED BOOK 2002 PG-10906		AG002 Ag Dist #2		.00 MT	
	FULL MARKET VALUE	110,000	FD029 Oswegatchie Fire Pro		110,000 TO M	

72.001-2-33	5193 Cr 10			72.001-2-33		
Sterling Donald L	210 1 Family Res		COUNTY TAXABLE VALUE		52,000	
Sterling Eloise A	Heuvelton Centr 406404	13,600	TOWN TAXABLE VALUE		52,000	
PO Box 93	ACRES 3.80	52,000	SCHOOL TAXABLE VALUE		52,000	
Heuvelton, NY 13654	EAST-0222698 NRTH-1688391		AG002 Ag Dist #2		.00 MT	
	FULL MARKET VALUE	52,000	FD029 Oswegatchie Fire Pro		52,000 TO M	

72.001-2-34	125 Dollar Rd			72.001-2-34		
Swartzentruber Eli M	112 Dairy farm		Silo 42100	0	5,000	5,000
Swartzentruber Mattie	Heuvelton Centr 406404	33,300	Basic Star 41854	0	0	30,000
125 Dollar Rd	ACRES 55.90	125,000	COUNTY TAXABLE VALUE		120,000	
Heuvelton, NY 13654	EAST-0227951 NRTH-1688565		TOWN TAXABLE VALUE		120,000	
	DEED BOOK 1114 PG-499		SCHOOL TAXABLE VALUE		90,000	
	FULL MARKET VALUE	125,000	AG002 Ag Dist #2		.00 MT	
			FD029 Oswegatchie Fire Pro		120,000 TO M	
			5,000 EX			

72.001-4-2	70 Mcilwee Rd			72.001-4-2		
Hofstead Sandra J	210 1 Family Res		Enhanced S 41834	0	0	65,300
70 Mcilwee Rd	Heuvelton Centr 406404	12,200	COUNTY TAXABLE VALUE		80,000	
Heuvelton, NY 13654	Re:Old Style 1.5 Sty	80,000	TOWN TAXABLE VALUE		80,000	
	FRNT 160.00 DPTH		SCHOOL TAXABLE VALUE		14,700	
	ACRES 1.00 BANK8888288		AG002 Ag Dist #2		.00 MT	
	EAST-0218961 NRTH-1688320		FD029 Oswegatchie Fire Pro		80,000 TO M	
	DEED BOOK 2013 PG-20034					
	FULL MARKET VALUE	80,000				

STATE OF NEW YORK
COUNTY - St Lawrence
TOWN - Oswegatchie
SWIS - 406489

2 0 1 6 T E N T A T I V E A S S E S S M E N T R O L L
T A X A B L E SECTION OF THE ROLL - 1

PAGE 602
VALUATION DATE-JUL 01, 2015
TAXABLE STATUS DATE-MAR 01, 2016

TAX MAP NUMBER SEQUENCE
UNIFORM PERCENT OF VALUE IS 100.00
UNIFORM PERCENT OF VALUE IS 100.00

TAX MAP PARCEL NUMBER	PROPERTY LOCATION & CLASS	ASSESSMENT	EXEMPTION CODE	COUNTY	TOWN	SCHOOL
CURRENT OWNERS NAME	SCHOOL DISTRICT	LAND	TAX DESCRIPTION	TAXABLE VALUE		
CURRENT OWNERS ADDRESS	PARCEL SIZE/GRID COORD	TOTAL	SPECIAL DISTRICTS	ACCOUNT NO.		
***** 72.001-4-3 *****						
96 Mcilwee Rd						1- 43-15.11
72.001-4-3	210 1 Family Res		Basic Star 41854	0	0	30,000
Wilson Bruce L Jr	Heuvelton Centr 406404	14,100	COUNTY TAXABLE VALUE			80,000
Alers Elizabeth	FRNT 281.00 DPTH 774.00	80,000	TOWN TAXABLE VALUE			80,000
PO Box 562	ACRES 4.80		SCHOOL TAXABLE VALUE			50,000
Heuvelton, NY 13654	EAST-0219080 NRTH-1688983		AG002 Ag Dist #2		.00 MT	
	DEED BOOK 2013 PG-19802		FD029 Oswegatchie Fire Pro		80,000 TO M	
	FULL MARKET VALUE	80,000				
***** 72.001-4-4 *****						
78 Mcilwee Rd						1-43-15.111
72.001-4-4	210 1 Family Res		Basic Star 41854	0	0	30,000
Pirie Robert	Heuvelton Centr 406404	12,600	COUNTY TAXABLE VALUE			150,000
Pirie Laura	Re:modern 2.0 Sty W/	150,000	TOWN TAXABLE VALUE			150,000
78 Mcilwee Rd	Att Gar		SCHOOL TAXABLE VALUE			120,000
Heuvelton, NY 13654	FRNT 270.00 DPTH		AG002 Ag Dist #2		.00 MT	
	ACRES 1.90		FD029 Oswegatchie Fire Pro		150,000 TO M	
	EAST-0218976 NRTH-1688543					
	DEED BOOK 1021 PG-00970					
	FULL MARKET VALUE	150,000				
***** 72.001-4-5.1 *****						
Mcilwee Rd						
72.001-4-5.1	240 Rural res		COUNTY TAXABLE VALUE			120,000
Poore Jason R	Heuvelton Centr 406404	27,200	TOWN TAXABLE VALUE			120,000
Poore Lisa S	Re:US Wetland Esmt 19.64A	120,000	SCHOOL TAXABLE VALUE			120,000
56 Pinkerton Rd	Re:0705sp87000		AG002 Ag Dist #2		.00 MT	
Ogdensburg, NY 13669	FRNT 20.00 DPTH		FD029 Oswegatchie Fire Pro		120,000 TO M	
	ACRES 31.30					
	EAST-0220089 NRTH-1688963					
	DEED BOOK 2005 PG-11653					
	FULL MARKET VALUE	120,000				
***** 72.001-4-5.2 *****						
88 Mcilwee Rd						
72.001-4-5.2	210 1 Family Res		COUNTY TAXABLE VALUE			22,300
Gardner Matthew T	Heuvelton Centr 406404	22,300	TOWN TAXABLE VALUE			22,300
Gardner Katlyn M	FRNT 158.00 DPTH	22,300	SCHOOL TAXABLE VALUE			22,300
88 Mcilwee Rd	ACRES 4.90 BANK8888288		AG002 Ag Dist #2		.00 MT	
Heuvelton, NY 13654	EAST-0219295 NRTH-1688705		FD029 Oswegatchie Fire Pro		22,300 TO M	
	DEED BOOK 2015 PG-9159					
	FULL MARKET VALUE	22,300				

STATE OF NEW YORK
 COUNTY - St Lawrence
 TOWN - Oswegatchie
 SWIS - 406489

2 0 1 6 T E N T A T I V E A S S E S S M E N T R O L L
 T A X A B L E SECTION OF THE ROLL - 1

PAGE 603
 VALUATION DATE-JUL 01, 2015
 TAXABLE STATUS DATE-MAR 01, 2016

TAX MAP NUMBER SEQUENCE
 UNIFORM PERCENT OF VALUE IS 100.00
 UNIFORM PERCENT OF VALUE IS 100.00

TAX MAP PARCEL NUMBER	PROPERTY LOCATION & CLASS	ASSESSMENT	EXEMPTION CODE-----	COUNTY-----	TOWN-----	SCHOOL
CURRENT OWNERS NAME	SCHOOL DISTRICT	LAND	TAX DESCRIPTION	TAXABLE VALUE		
CURRENT OWNERS ADDRESS	PARCEL SIZE/GRID COORD	TOTAL	SPECIAL DISTRICTS	ACCOUNT NO.		
***** 72.001-4-6 *****						
72.001-4-6	100 Mcilwee Rd					
Ladouceur Edward M	210 1 Family Res		Basic Star 41854	0	0	30,000
PO Box 457	Heuvelton Centr 406404	12,300	COUNTY TAXABLE VALUE		85,000	
Heuvelton, NY 13654	FRNT 150.00 DPTH	85,000	TOWN TAXABLE VALUE		85,000	
	ACRES 1.30 BANK8888830		SCHOOL TAXABLE VALUE		55,000	
	EAST-0218817 NRTH-1689131		AG002 Ag Dist #2		.00 MT	
	DEED BOOK 1072 PG-205		FD029 Oswegatchie Fire Pro		85,000 TO M	
	FULL MARKET VALUE	85,000				

STATE OF NEW YORK
 COUNTY - St Lawrence
 TOWN - Oswegatchie
 SWIS - 406489

2 0 1 6 T E N T A T I V E A S S E S S M E N T R O L L
 T A X A B L E S E C T I O N O F T H E R O L L - 1
 M A P S E C T I O N - 072
 S U B - S E C T I O N - 001
 U N I F O R M P E R C E N T O F V A L U E I S 100.00

PAGE 604
 VALUATION DATE-JUL 01, 2015
 TAXABLE STATUS DATE-MAR 01, 2016
 RPS150/V04/L015
 CURRENT DATE 4/26/2016

*** S P E C I A L D I S T R I C T S U M M A R Y ***

CODE	DISTRICT NAME	TOTAL PARCELS	EXTENSION TYPE	EXTENSION VALUE	AD VALOREM VALUE	EXEMPT AMOUNT	TAXABLE VALUE
AG002	Ag Dist #2	88	MOVTAX				
FD029	Oswegatchie Fi	89	TOTAL M		6737,700	28,500	6709,200

*** S C H O O L D I S T R I C T S U M M A R Y ***

CODE	DISTRICT NAME	TOTAL PARCELS	ASSESSED LAND	ASSESSED TOTAL	EXEMPT AMOUNT	TOTAL TAXABLE	STAR AMOUNT	STAR TAXABLE
406404	Heuvelton Central	89	1755,800	6737,700	38,500	6699,200	2318,900	4380,300
	S U B - T O T A L	89	1755,800	6737,700	38,500	6699,200	2318,900	4380,300
	T O T A L	89	1755,800	6737,700	38,500	6699,200	2318,900	4380,300

*** S Y S T E M C O D E S S U M M A R Y ***

NO SYSTEM EXEMPTIONS AT THIS LEVEL

*** E X E M P T I O N S U M M A R Y ***

CODE	DESCRIPTION	TOTAL PARCELS	COUNTY	TOWN	SCHOOL
41122	VET WAR C	2	23,250		
41123	VET WAR T	2		18,000	
41132	VET COM C	4	78,000		
41133	VET COM T	4		60,000	
41142	VET DIS C	2	75,000		
41143	VET DIS T	2		60,000	
41700	Ag Buildin	1	10,000	10,000	10,000
41834	Enhanced S	15			938,900
41844	STAR MH	1			38,000
41854	Basic Star	45			1322,000
41864	STARB MH	1			20,000
42100	Silo	7	28,500	28,500	28,500
	T O T A L	86	214,750	176,500	2357,400

STATE OF NEW YORK
COUNTY - St Lawrence
TOWN - Oswegatchie
SWIS - 406489

2 0 1 6 T E N T A T I V E A S S E S S M E N T R O L L
T A X A B L E SECTION OF THE ROLL - 1
M A P S E C T I O N - 072
S U B - S E C T I O N - 001
UNIFORM PERCENT OF VALUE IS 100.00

PAGE 605
VALUATION DATE-JUL 01, 2015
TAXABLE STATUS DATE-MAR 01, 2016
RPS150/V04/L015
CURRENT DATE 4/26/2016

*** G R A N D T O T A L S ***

ROLL SEC	DESCRIPTION	TOTAL PARCELS	ASSESSED LAND	ASSESSED TOTAL	TAXABLE COUNTY	TAXABLE TOWN	TAXABLE SCHOOL	STAR TAXABLE
1	TAXABLE	89	1755,800	6737,700	6522,950	6561,200	6699,200	4380,300

STATE OF NEW YORK
 COUNTY - St Lawrence
 TOWN - Oswegatchie
 SWIS - 406489

2 0 1 6 T E N T A T I V E A S S E S S M E N T R O L L
 T A X A B L E SECTION OF THE ROLL - 1

PAGE 606
 VALUATION DATE-JUL 01, 2015
 TAXABLE STATUS DATE-MAR 01, 2016

TAX MAP NUMBER SEQUENCE
 UNIFORM PERCENT OF VALUE IS 100.00
 UNIFORM PERCENT OF VALUE IS 100.00

TAX MAP PARCEL NUMBER	PROPERTY LOCATION & CLASS	ASSESSMENT	EXEMPTION CODE	COUNTY	TOWN	SCHOOL	ACCOUNT NO.
CURRENT OWNERS NAME	SCHOOL DISTRICT	LAND	TAX DESCRIPTION	TAXABLE VALUE			
CURRENT OWNERS ADDRESS	PARCEL SIZE/GRID COORD	TOTAL	SPECIAL DISTRICTS				

72.002-1-2	Dollar Rd			72.002-1-2			1- 36- 9
Christensen Robert	105 Vac farmland		COUNTY TAXABLE VALUE	13,000			
Christensen Shirley	Heuvelton Centr 406404	13,000	TOWN TAXABLE VALUE	13,000			
354 Dollar Rd	Re:Part of Farm	13,000	SCHOOL TAXABLE VALUE	13,000			
Heuvelton, NY 13654	ACRES 30.00		AG002 Ag Dist #2	.00 MT			
	EAST-0229048 NRTH-1689356		FD029 Oswegatchie Fire Pro	13,000 TO M			
	DEED BOOK 869 PG-00269						
	FULL MARKET VALUE	13,000					

72.002-1-3	228 Dollar Rd			72.002-1-3			1- 37- 6
McNeil Neoma E (Lu)	112 Dairy farm		Silo 42100 0	3,000	3,000		3,000
PO Box 976	Heuvelton Centr 406404	33,800	COUNTY TAXABLE VALUE	87,000			
Ogdensburg, NY 13669	Sold To Charles & Emma	90,000	TOWN TAXABLE VALUE	87,000			
	Foster		SCHOOL TAXABLE VALUE	87,000			
	ACRES 50.30		AG002 Ag Dist #2	.00 MT			
	EAST-0229840 NRTH-1688200		FD029 Oswegatchie Fire Pro	87,000 TO M			
	DEED BOOK 1089 PG-470		3,000 EX				
	FULL MARKET VALUE	90,000					

STATE OF NEW YORK
 COUNTY - St Lawrence
 TOWN - Oswegatchie
 SWIS - 406489

2 0 1 6 T E N T A T I V E A S S E S S M E N T R O L L
 T A X A B L E S E C T I O N O F T H E R O L L - 1
 M A P S E C T I O N - 072
 S U B - S E C T I O N - 002
 U N I F O R M P E R C E N T O F V A L U E I S 100.00

PAGE 607
 VALUATION DATE-JUL 01, 2015
 TAXABLE STATUS DATE-MAR 01, 2016
 RPS150/V04/L015
 CURRENT DATE 4/26/2016

*** S P E C I A L D I S T R I C T S U M M A R Y ***

CODE	DISTRICT NAME	TOTAL PARCELS	EXTENSION TYPE	EXTENSION VALUE	AD VALOREM VALUE	EXEMPT AMOUNT	TAXABLE VALUE
AG002	Ag Dist #2	2	MOVTAX				
FD029	Oswegatchie Fi	2	TOTAL M		103,000	3,000	100,000

*** S C H O O L D I S T R I C T S U M M A R Y ***

CODE	DISTRICT NAME	TOTAL PARCELS	ASSESSED LAND	ASSESSED TOTAL	EXEMPT AMOUNT	TOTAL TAXABLE	STAR AMOUNT	STAR TAXABLE
406404	Heuvelton Central	2	46,800	103,000	3,000	100,000		100,000
	S U B - T O T A L	2	46,800	103,000	3,000	100,000		100,000
	T O T A L	2	46,800	103,000	3,000	100,000		100,000

*** S Y S T E M C O D E S S U M M A R Y ***

NO SYSTEM EXEMPTIONS AT THIS LEVEL

*** E X E M P T I O N S U M M A R Y ***

CODE	DESCRIPTION	TOTAL PARCELS	COUNTY	TOWN	SCHOOL
42100	Silo	1	3,000	3,000	3,000
	T O T A L	1	3,000	3,000	3,000

*** G R A N D T O T A L S ***

ROLL SEC	DESCRIPTION	TOTAL PARCELS	ASSESSED LAND	ASSESSED TOTAL	TAXABLE COUNTY	TAXABLE TOWN	TAXABLE SCHOOL	STAR TAXABLE
1	TAXABLE	2	46,800	103,000	100,000	100,000	100,000	100,000

STATE OF NEW YORK
COUNTY - St Lawrence
TOWN - Oswegatchie
SWIS - 406489

2 0 1 6 T E N T A T I V E A S S E S S M E N T R O L L
T A X A B L E SECTION OF THE ROLL - 1

PAGE 608
VALUATION DATE-JUL 01, 2015
TAXABLE STATUS DATE-MAR 01, 2016

TAX MAP NUMBER SEQUENCE
UNIFORM PERCENT OF VALUE IS 100.00
UNIFORM PERCENT OF VALUE IS 100.00

TAX MAP PARCEL NUMBER	PROPERTY LOCATION & CLASS	ASSESSMENT	EXEMPTION CODE-----	COUNTY-----	TOWN-----	SCHOOL
CURRENT OWNERS NAME	SCHOOL DISTRICT	LAND	TAX DESCRIPTION	TAXABLE VALUE		ACCOUNT NO.
CURRENT OWNERS ADDRESS	PARCEL SIZE/GRID COORD	TOTAL	SPECIAL DISTRICTS			

72.003-1-1	4853 Sh 812			72.003-1-1		*****
Abar Francis D (LU)	447 Truck termnl		COUNTY TAXABLE VALUE	120,000		1- 75- 1
Abar Florence L (LU)	Heuvelton Centr 406404	24,000	TOWN TAXABLE VALUE	120,000		
PO Box 315	ACRES 2.40	120,000	SCHOOL TAXABLE VALUE	120,000		
Heuvelton, NY 13654	EAST-0217515 NRTH-1687597		FD029 Oswegatchie Fire Pro	120,000	TO M	
	DEED BOOK 2016 PG-196					
	FULL MARKET VALUE	120,000				

72.003-1-2.1	4813 Sh 812			72.003-1-2.1		*****
Simmons Ricky Steve	210 1 Family Res		Basic Star 41854	0	0	1- 35- 6.1
Simmons Dawn M	Heuvelton Centr 406404	15,900	COUNTY TAXABLE VALUE	46,000		
4813 State Highway 812	Re:old Sty 1.7 Sty	46,000	TOWN TAXABLE VALUE	46,000		
Ogdensburg, NY 13669	FRNT 455.00 DPTH		SCHOOL TAXABLE VALUE	16,000		
	ACRES 8.50		FD029 Oswegatchie Fire Pro	46,000	TO M	
	EAST-0217940 NRTH-1686896					
	DEED BOOK 998 PG-00684					
	FULL MARKET VALUE	46,000				

72.003-1-2.2	4845 Sh 812			72.003-1-2.2		*****
Abar Peter J Sr	312 Vac w/imprv		COUNTY TAXABLE VALUE	40,000		1- 35- 6.2
Chambers Robert	Heuvelton Centr 406404	20,000	TOWN TAXABLE VALUE	40,000		
1124 Bishop Rd	Re:Commercial Garage	40,000	SCHOOL TAXABLE VALUE	40,000		
Heuvelton, NY 13654	FRNT 400.00 DPTH		FD029 Oswegatchie Fire Pro	40,000	TO M	
	ACRES 7.50					
	EAST-0217651 NRTH-1687180					
	DEED BOOK 2000 PG-23053					
	FULL MARKET VALUE	40,000				

72.003-1-3.1	4861 Sh 812			72.003-1-3.1		*****
Hartley Kandace L	312 Vac w/imprv		COUNTY TAXABLE VALUE	42,000		1- 75- 7
6489 State Highway 68	Heuvelton Centr 406404	27,900	TOWN TAXABLE VALUE	42,000		
Ogdensburg, NY 13669	Re:assigned 911# To Barn	42,000	SCHOOL TAXABLE VALUE	42,000		
	Re:1098sp24000		FD029 Oswegatchie Fire Pro	42,000	TO M	
	ACRES 43.40					
	EAST-0216701 NRTH-1687345					
	DEED BOOK 1998 PG-15998					
	FULL MARKET VALUE	42,000				

72.003-1-3.2	Sh 812			72.003-1-3.2		*****
Brown Gary J	321 Abandoned ag		COUNTY TAXABLE VALUE	25,000		
682 Horseshoe Rd	Heuvelton Centr 406404	25,000	TOWN TAXABLE VALUE	25,000		
Heuvelton, NY 13654	ACRES 41.30	25,000	SCHOOL TAXABLE VALUE	25,000		
	EAST-0217702 NRTH-1686250		FD029 Oswegatchie Fire Pro	25,000	TO M	
	DEED BOOK 2013 PG-18057					
	FULL MARKET VALUE	25,000				

STATE OF NEW YORK
COUNTY - St Lawrence
TOWN - Oswegatchie
SWIS - 406489

2 0 1 6 T E N T A T I V E A S S E S S M E N T R O L L
T A X A B L E SECTION OF THE ROLL - 1

PAGE 609
VALUATION DATE-JUL 01, 2015
TAXABLE STATUS DATE-MAR 01, 2016

TAX MAP NUMBER SEQUENCE
UNIFORM PERCENT OF VALUE IS 100.00
UNIFORM PERCENT OF VALUE IS 100.00

TAX MAP PARCEL NUMBER	PROPERTY LOCATION & CLASS	ASSESSMENT	EXEMPTION CODE	COUNTY	TOWN	SCHOOL
CURRENT OWNERS NAME	SCHOOL DISTRICT	LAND	TAX DESCRIPTION	TAXABLE VALUE		
CURRENT OWNERS ADDRESS	PARCEL SIZE/GRID COORD	TOTAL	SPECIAL DISTRICTS			ACCOUNT NO.

72.003-1-4	37 McIlwee Rd			72.003-1-4		*****
Perry Debra J	232 Vacant rural		COUNTY TAXABLE VALUE	21,300		1- 41- 9
7211 State Highway 68	Heuvelton Centr 406404	21,300	TOWN TAXABLE VALUE	21,300		
Ogdensburg, NY 13669	ACRES 25.60	21,300	SCHOOL TAXABLE VALUE	21,300		
	EAST-0218460 NRTH-1687618		AG002 Ag Dist #2	.00 MT		
	DEED BOOK 2008 PG-9956		FD029 Oswegatchie Fire Pro	21,300 TO M		
	FULL MARKET VALUE	21,300				

72.003-1-6	Sh 812			72.003-1-6		*****
Downing Harold (Estate)	311 Res vac land		COUNTY TAXABLE VALUE	1,000		
% Carmen L Downing	Heuvelton Centr 406404	1,000	TOWN TAXABLE VALUE	1,000		
939 Elizabeth St	Re:Main Parcel Inside Vil	1,000	SCHOOL TAXABLE VALUE	1,000		
Ogdensburg, NY 13669-3425	182x199x55		FD029 Oswegatchie Fire Pro	1,000 TO M		
	FRNT 182.00 DPTH 64.00					
	EAST-0219116 NRTH-1686451					
	DEED BOOK 893 PG-00347					
	FULL MARKET VALUE	1,000				

72.003-1-7	4787 Sh 812			72.003-1-7		*****
McKeever James A	484 1 use sm bld		Business I 47610	0	42,800	1- 39- 5
4787 State Highway 812	Heuvelton Centr 406404	30,000	COUNTY TAXABLE VALUE	117,200	42,800	42,800
Heuvelton, NY 13654	Re:Heuvelton Deli	160,000	TOWN TAXABLE VALUE	117,200		
	ACRES 4.00		SCHOOL TAXABLE VALUE	117,200		
	EAST-0218588 NRTH-1686391		FD029 Oswegatchie Fire Pro	160,000 TO M		
	DEED BOOK 1103 PG-830					
	FULL MARKET VALUE	160,000				

72.003-1-8.1	4775 Sh 812			72.003-1-8.1		*****
Bill Casey	710 Manufacture		COUNTY TAXABLE VALUE	75,000		1- 62- 6
Bill Timothy	Heuvelton Centr 406404	50,000	TOWN TAXABLE VALUE	75,000		
3420 State Highway 812	Heritage Cheese Plant	75,000	SCHOOL TAXABLE VALUE	75,000		
De Kalb Junction, NY 13630	FRNT 189.00 DPTH		FD029 Oswegatchie Fire Pro	75,000 TO M		
	ACRES 4.90					
	EAST-0218757 NRTH-1686178					
	DEED BOOK 2015 PG-5690					
	FULL MARKET VALUE	75,000				

72.003-1-8.2	SH 812			72.003-1-8.2		*****
McKeever James A	449 Other Storang		COUNTY TAXABLE VALUE	40,000		
McKeever Penny J	Heuvelton Centr 406404	10,000	TOWN TAXABLE VALUE	40,000		
4787 State Highway 812	Re:10/2010sp38000	40,000	SCHOOL TAXABLE VALUE	40,000		
Heuvelton, NY 13654	145'rfx378x381		FD029 Oswegatchie Fire Pro	40,000 TO M		
	FRNT 145.00 DPTH					
	ACRES 0.62					
	EAST-0218872 NRTH-1686497					
	DEED BOOK 2010 PG-17634					
	FULL MARKET VALUE	40,000				

STATE OF NEW YORK
COUNTY - St Lawrence
TOWN - Oswegatchie
SWIS - 406489

2 0 1 6 T E N T A T I V E A S S E S S M E N T R O L L
T A X A B L E SECTION OF THE ROLL - 1

PAGE 610
VALUATION DATE-JUL 01, 2015
TAXABLE STATUS DATE-MAR 01, 2016

TAX MAP NUMBER SEQUENCE
UNIFORM PERCENT OF VALUE IS 100.00
UNIFORM PERCENT OF VALUE IS 100.00

TAX MAP PARCEL NUMBER	PROPERTY LOCATION & CLASS	ASSESSMENT	EXEMPTION CODE	COUNTY	TOWN	SCHOOL
CURRENT OWNERS NAME	SCHOOL DISTRICT	LAND	TAX DESCRIPTION	TAXABLE VALUE		
CURRENT OWNERS ADDRESS	PARCEL SIZE/GRID COORD	TOTAL	SPECIAL DISTRICTS	ACCOUNT NO.		
***** 72.003-1-9 *****						
72.003-1-9	685 Horseshoe Rd					
Brown Gary J	323 Vacant rural		COUNTY TAXABLE VALUE	4,000		
682 Horseshoe Rd	Heuvelton Centr 406404	4,000	TOWN TAXABLE VALUE	4,000		
Heuvelton, NY 13654	ACRES 4.20	4,000	SCHOOL TAXABLE VALUE	4,000		
	EAST-0217696 NRTH-1685620		FD029 Oswegatchie Fire Pro	4,000	TO	M
	DEED BOOK 2013 PG-18057					
	FULL MARKET VALUE	4,000				
***** 72.003-1-10.1 *****						
72.003-1-10.1	50 Mcilwee Rd		Enhanced S 41834	0	0	1-43-15.12
Davis Stanley E	240 Rural res	31,500	COUNTY TAXABLE VALUE	140,000	0	65,300
Davis Carole A	Heuvelton Centr 406404	140,000	TOWN TAXABLE VALUE	140,000		
PO Box 323	Re:raised Ranch W/		SCHOOL TAXABLE VALUE	74,700		
Heuvelton, NY 13654	Basmt Gar		AG002 Ag Dist #2	.00	MT	
	ACRES 51.30		FD029 Oswegatchie Fire Pro	140,000	TO	M
	EAST-0219483 NRTH-1687789					
	DEED BOOK 1001 PG-01027					
	FULL MARKET VALUE	140,000				
***** 72.003-1-11 *****						
72.003-1-11	Horseshoe Rd					6-104-10
Suburban NY Property	323 Vacant rural		COUNTY TAXABLE VALUE	5,100		
Acquisitions, Llc	Heuvelton Centr 406404	5,100	TOWN TAXABLE VALUE	5,100		
240 State Route 10	FRNT 89.00 DPTH 142.00	5,100	SCHOOL TAXABLE VALUE	5,100		
Whippany, NJ 07981-2105	EAST-0217974 NRTH-1685152		FD029 Oswegatchie Fire Pro	5,100	TO	M
	DEED BOOK 2004 PG-1765					
	FULL MARKET VALUE	5,100				
***** 72.003-1-12.1 *****						
72.003-1-12.1	Horseshoe Rd					6-104-10
Brown Gary J	321 Abandoned ag		COUNTY TAXABLE VALUE	1,700		
682 Horseshoe Rd	Heuvelton Centr 406404	1,700	TOWN TAXABLE VALUE	1,700		
Heuvelton, NY 13654	Re:Old R.R. Bed	1,700	SCHOOL TAXABLE VALUE	1,700		
	ACRES 3.40		FD029 Oswegatchie Fire Pro	1,700	TO	M
	EAST-0216956 NRTH-1686082					
	DEED BOOK 2013 PG-18057					
	FULL MARKET VALUE	1,700				
***** 72.003-1-13 *****						
72.003-1-13	Horseshoe Rd					1-7 -12
Ferris Fuels Llc	311 Res vac land		COUNTY TAXABLE VALUE	500		
1118 County Route 4	Heuvelton Centr 406404	500	TOWN TAXABLE VALUE	500		
Ogdensburg, NY 13669	Re:Main parcel in village	500	SCHOOL TAXABLE VALUE	500		
	#72.061-1-2.2		FD029 Oswegatchie Fire Pro	500	TO	M
	75x112x90					
	FRNT 75.00 DPTH					
	ACRES 0.10					
	EAST-0218098 NRTH-1685213					
	DEED BOOK 1998 PG-4331					
	FULL MARKET VALUE	500				

STATE OF NEW YORK
COUNTY - St Lawrence
TOWN - Oswegatchie
SWIS - 406489

2 0 1 6 T E N T A T I V E A S S E S S M E N T R O L L
T A X A B L E SECTION OF THE ROLL - 1

PAGE 611
VALUATION DATE-JUL 01, 2015
TAXABLE STATUS DATE-MAR 01, 2016

TAX MAP NUMBER SEQUENCE
UNIFORM PERCENT OF VALUE IS 100.00
UNIFORM PERCENT OF VALUE IS 100.00

TAX MAP PARCEL NUMBER	PROPERTY LOCATION & CLASS	ASSESSMENT	EXEMPTION CODE	COUNTY	TOWN	SCHOOL
CURRENT OWNERS NAME	SCHOOL DISTRICT	LAND	TAX DESCRIPTION	TAXABLE VALUE		
CURRENT OWNERS ADDRESS	PARCEL SIZE/GRID COORD	TOTAL	SPECIAL DISTRICTS	ACCOUNT NO.		

72.003-2-3.11	67 Irish Settlement Rd			72.003-2-3.11		*****
Lake Edna J & Daniel J	210 1 Family Res		Enhanced S 41834	0	0	1- 60-15
Lake Michael S & Etal	Heuvelton Centr 406404	15,300	COUNTY TAXABLE VALUE		80,000	65,300
67 Irish Settlement Rd	Re:old Sty 1.7 Sty W/	80,000	TOWN TAXABLE VALUE		80,000	
Heuvelton, NY 13654	Det Gar		SCHOOL TAXABLE VALUE		14,700	
	ACRES 7.20		AG002 Ag Dist #2		.00 MT	
	EAST-0221431 NRTH-1687947		FD029 Oswegatchie Fire Pro		80,000 TO M	
	DEED BOOK 1037 PG-00455					
	FULL MARKET VALUE	80,000				

72.003-2-4.11	55 Irish Settlement Rd			72.003-2-4.11		*****
Cougler Karl	210 1 Family Res		Basic Star 41854	0	0	1- 97-11
Cougler Linda	Heuvelton Centr 406404	12,900	COUNTY TAXABLE VALUE		67,000	30,000
55 Irish Settlement Rd	Re:old Sty 1.5 Sty W/	67,000	TOWN TAXABLE VALUE		67,000	
Heuvelton, NY 13654	Det Gar		SCHOOL TAXABLE VALUE		37,000	
	ACRES 2.40		AG002 Ag Dist #2		.00 MT	
	EAST-0221469 NRTH-1687592		FD029 Oswegatchie Fire Pro		67,000 TO M	
	DEED BOOK 923 PG-764					
	FULL MARKET VALUE	67,000				

72.003-2-5	Irish Settlement Rd			72.003-2-5		*****
Cougler Karl	311 Res vac land		COUNTY TAXABLE VALUE		100	
Cougler Linda	Heuvelton Centr 406404	100	TOWN TAXABLE VALUE		100	
55 Irish Settlement Rd	Re:Main parcel in village	100	SCHOOL TAXABLE VALUE		100	
Heuvelton, NY 13654	#72.054-1-4		AG002 Ag Dist #2		.00 MT	
	106x10x100x36		FD029 Oswegatchie Fire Pro		100 TO M	
	ACRES 0.05					
	EAST-0221220 NRTH-1687386					
	DEED BOOK 2007 PG-15027					
	FULL MARKET VALUE	100				

72.003-2-6.1	43 Irish Settlement Rd			72.003-2-6.1		*****
Lake Edna J & Etal	210 1 Family Res		COUNTY TAXABLE VALUE		37,000	1- 27- 7
67 Irish Settlement Rd	Heuvelton Centr 406404	8,400	TOWN TAXABLE VALUE		37,000	
Heuvelton, NY 13654	141x295x36x100x415	37,000	SCHOOL TAXABLE VALUE		37,000	
	FRNT 141.00 DPTH		AG002 Ag Dist #2		.00 MT	
	ACRES 0.60		FD029 Oswegatchie Fire Pro		37,000 TO M	
	EAST-0221403 NRTH-1687331					
	DEED BOOK 1037 PG-00457					
	FULL MARKET VALUE	37,000				

STATE OF NEW YORK
 COUNTY - St Lawrence
 TOWN - Oswegatchie
 SWIS - 406489

2 0 1 6 T E N T A T I V E A S S E S S M E N T R O L L
 T A X A B L E SECTION OF THE ROLL - 1

PAGE 612
 VALUATION DATE-JUL 01, 2015
 TAXABLE STATUS DATE-MAR 01, 2016

TAX MAP NUMBER SEQUENCE
 UNIFORM PERCENT OF VALUE IS 100.00
 UNIFORM PERCENT OF VALUE IS 100.00

TAX MAP PARCEL NUMBER	PROPERTY LOCATION & CLASS	ASSESSMENT	EXEMPTION CODE	COUNTY	TOWN	SCHOOL
CURRENT OWNERS NAME	SCHOOL DISTRICT	LAND	TAX DESCRIPTION	TAXABLE VALUE		
CURRENT OWNERS ADDRESS	PARCEL SIZE/GRID COORD	TOTAL	SPECIAL DISTRICTS			ACCOUNT NO.

5169 CR 10				72.003-2-8.112		*****
72.003-2-8.112	210 1 Family Res		Basic Star 41854	0	0	0 30,000
Bogardus Yvonne M	Heuvelton Centr 406404	15,700	COUNTY TAXABLE VALUE		210,000	
5169 County Route 10	Re:062013sp283000	210,000	TOWN TAXABLE VALUE		210,000	
Heuvelton, NY 13654	FRNT 642.00 DPTH		SCHOOL TAXABLE VALUE		180,000	
	ACRES 8.00 BANK8888869		AG002 Ag Dist #2		.00 MT	
	EAST-0222302 NRTH-1687403		FD029 Oswegatchie Fire Pro		210,000 TO M	
	DEED BOOK 2013 PG-9645					
	FULL MARKET VALUE	210,000				

5175 Cr 10				72.003-2-9		*****
72.003-2-9	314 Rural vac<10		COUNTY TAXABLE VALUE		8,600	1- 94-13
Thornhill David R	Heuvelton Centr 406404	8,600	TOWN TAXABLE VALUE		8,600	
% Lori-anne & Thomas Potter	FRNT 100.00 DPTH 260.00	8,600	SCHOOL TAXABLE VALUE		8,600	
5179 County Route 10	BANK8888288		AG002 Ag Dist #2		.00 MT	
Heuvelton, NY 13654	EAST-0222683 NRTH-1687656		FD029 Oswegatchie Fire Pro		8,600 TO M	
	DEED BOOK 377 PG-00296					
	FULL MARKET VALUE	8,600				

5179 Cr 10				72.003-2-10		*****
72.003-2-10	210 1 Family Res		Basic Star 41854	0	0	1- 94-11
Potter Lori-Anne	Heuvelton Centr 406404	8,600	COUNTY TAXABLE VALUE		74,000	0 30,000
Potter Thomas	Re:Ranch w/att gar	74,000	TOWN TAXABLE VALUE		74,000	
5179 County Route 10	FRNT 100.00 DPTH 260.00		SCHOOL TAXABLE VALUE		44,000	
Heuvelton, NY 13654	BANK8888288		AG002 Ag Dist #2		.00 MT	
	EAST-0222743 NRTH-1687741		FD029 Oswegatchie Fire Pro		74,000 TO M	
	DEED BOOK 2014 PG-12183					
	FULL MARKET VALUE	74,000				

5185 Cr 10				72.003-2-11		*****
72.003-2-11	270 Mfg housing		Enhanced S 41834	0	0	1- 58- 4
Thornhill Dale E	Heuvelton Centr 406404	8,600	COUNTY TAXABLE VALUE		34,000	0 34,000
Bowman Deborah J	Re:08sp25000	34,000	TOWN TAXABLE VALUE		34,000	
5185 County Route 10	FRNT 100.00 DPTH 260.00		SCHOOL TAXABLE VALUE		0	
Heuvelton, NY 13654	EAST-0222834 NRTH-1687813		AG002 Ag Dist #2		.00 MT	
	DEED BOOK 2008 PG-14003		FD029 Oswegatchie Fire Pro		34,000 TO M	
	FULL MARKET VALUE	34,000				

Cr 10				72.003-2-12		*****
72.003-2-12	311 Res vac land		COUNTY TAXABLE VALUE		700	
Testani Dominic A	Heuvelton Centr 406404	700	TOWN TAXABLE VALUE		700	
PO Box 198	Re:Main parcel in village	700	SCHOOL TAXABLE VALUE		700	
Heuvelton, NY 13654	#72.054-2-29		AG002 Ag Dist #2		.00 MT	
	85x175x39x159		FD029 Oswegatchie Fire Pro		700 TO M	
	FRNT 85.00 DPTH 167.00					
	EAST-0222316 NRTH-1686871					
	DEED BOOK 1017 PG-00257					
	FULL MARKET VALUE	700				

STATE OF NEW YORK
COUNTY - St Lawrence
TOWN - Oswegatchie
SWIS - 406489

2 0 1 6 T E N T A T I V E A S S E S S M E N T R O L L
T A X A B L E SECTION OF THE ROLL - 1

PAGE 613
VALUATION DATE-JUL 01, 2015
TAXABLE STATUS DATE-MAR 01, 2016

TAX MAP NUMBER SEQUENCE
UNIFORM PERCENT OF VALUE IS 100.00
UNIFORM PERCENT OF VALUE IS 100.00

TAX MAP PARCEL NUMBER	PROPERTY LOCATION & CLASS	ASSESSMENT	EXEMPTION CODE-----	COUNTY-----	TOWN-----	SCHOOL
CURRENT OWNERS NAME	SCHOOL DISTRICT	LAND	TAX DESCRIPTION	TAXABLE VALUE		
CURRENT OWNERS ADDRESS	PARCEL SIZE/GRID COORD	TOTAL	SPECIAL DISTRICTS			ACCOUNT NO.

72.003-2-13	5148 Cr 10			72.003-2-13		*****
Witherell Grant David	541 Bowling alley		COUNTY TAXABLE VALUE	70,400		1-101- 9
PO Box 317	Heuvelton Centr 406404	20,000	TOWN TAXABLE VALUE	70,400		
Heuvelton, NY 13654	FRNT 200.00 DPTH 175.00	70,400	SCHOOL TAXABLE VALUE	70,400		
	EAST-0222413 NRTH-1686955		AG002 Ag Dist #2	.00 MT		
	DEED BOOK 2005 PG-15198		FD029 Oswegatchie Fire Pro	70,400 TO M		
	FULL MARKET VALUE	70,400				

72.003-2-14	5152 Cr 10			72.003-2-14		*****
Gleeson Martin Jr	210 1 Family Res		Enhanced S 41834	0	0	1- 83- 1
Gleeson Cindy	Heuvelton Centr 406404	13,900	COUNTY TAXABLE VALUE	47,000		
5152 County Route 10	Re:log Sty 2.0 Sty	47,000	TOWN TAXABLE VALUE	47,000		
Heuvelton, NY 13654	ACRES 4.50		SCHOOL TAXABLE VALUE	0		
	EAST-0222684 NRTH-1687148		AG002 Ag Dist #2	.00 MT		
	DEED BOOK 00975 PG-00676		FD029 Oswegatchie Fire Pro	47,000 TO M		
	FULL MARKET VALUE	47,000				

72.003-2-15.1	Cr 10			72.003-2-15.1		*****
Crobar Stephen D	322 Rural vac>10		COUNTY TAXABLE VALUE	15,000		1- 46-15.1
Smithers Debra I	Heuvelton Centr 406404	15,000	TOWN TAXABLE VALUE	15,000		
5180 County Route 10	ACRES 13.20	15,000	SCHOOL TAXABLE VALUE	15,000		
Heuvelton, NY 13654	EAST-0223070 NRTH-1687013		AG002 Ag Dist #2	.00 MT		
	DEED BOOK 2014 PG-83		FD029 Oswegatchie Fire Pro	15,000 TO M		
	FULL MARKET VALUE	15,000				

72.003-2-15.2	5180 Cr 10			72.003-2-15.2		*****
Crobar Stephen D	210 1 Family Res		Basic Star 41854	0	0	1- 45-15.2
Smithers Debra I	Heuvelton Centr 406404	12,000	COUNTY TAXABLE VALUE	80,000		
5180 County Route 10	Re:Ranch	80,000	TOWN TAXABLE VALUE	80,000		
Heuvelton, NY 13654	FRNT 200.00 DPTH 200.00		SCHOOL TAXABLE VALUE	50,000		
	EAST-0222989 NRTH-1687608		AG002 Ag Dist #2	.00 MT		
	DEED BOOK 2014 PG-83		FD029 Oswegatchie Fire Pro	80,000 TO M		
	FULL MARKET VALUE	80,000				

72.003-2-16	11 McCoy Rd			72.003-2-16		*****
Caswell Alson	113 Cattle farm		Basic Star 41854	0	0	1- 99-13
Caswell Mary Ann	Heuvelton Centr 406404	54,400	COUNTY TAXABLE VALUE	200,000		
11 McCoy Rd	ACRES 112.60	200,000	TOWN TAXABLE VALUE	200,000		
Heuvelton, NY 13654	EAST-0224699 NRTH-1685665		SCHOOL TAXABLE VALUE	170,000		
	DEED BOOK 904 PG-00737		AG002 Ag Dist #2	.00 MT		
	FULL MARKET VALUE	200,000	FD029 Oswegatchie Fire Pro	200,000 TO M		

STATE OF NEW YORK
 COUNTY - St Lawrence
 TOWN - Oswegatchie
 SWIS - 406489

2 0 1 6 T E N T A T I V E A S S E S S M E N T R O L L
 T A X A B L E SECTION OF THE ROLL - 1

PAGE 614
 VALUATION DATE-JUL 01, 2015
 TAXABLE STATUS DATE-MAR 01, 2016

TAX MAP NUMBER SEQUENCE
 UNIFORM PERCENT OF VALUE IS 100.00
 UNIFORM PERCENT OF VALUE IS 100.00

TAX MAP PARCEL NUMBER	PROPERTY LOCATION & CLASS	ASSESSMENT	EXEMPTION CODE	COUNTY	TOWN	SCHOOL
CURRENT OWNERS NAME	SCHOOL DISTRICT	LAND	TAX DESCRIPTION	TAXABLE VALUE		
CURRENT OWNERS ADDRESS	PARCEL SIZE/GRID COORD	TOTAL	SPECIAL DISTRICTS	ACCOUNT NO.		

72.003-2-17.11	83 Dollar Rd			72.003-2-17.11		*****
Cobb Jason E	210 1 Family Res		Basic Star 41854	0	0	1- 44- 6
25 Ballantine Rd	Heuvelton Centr 406404	14,200	COUNTY TAXABLE VALUE	80,000		30,000
Heuvelton, NY 13654	Re:1205sp69000	80,000	TOWN TAXABLE VALUE	80,000		
	ACRES 17.90 BANK8888288		SCHOOL TAXABLE VALUE	50,000		
	EAST-0226255 NRTH-1686830		AG002 Ag Dist #2	.00 MT		
	DEED BOOK 2015 PG-15066		FD029 Oswegatchie Fire Pro	80,000 TO M		
	FULL MARKET VALUE	80,000				

72.003-2-18	107 Dollar Rd			72.003-2-18		*****
Durant Dennis G	210 1 Family Res		COUNTY TAXABLE VALUE	55,000		1- 90-12
Durant Tamara J	Heuvelton Centr 406404	12,400	TOWN TAXABLE VALUE	55,000		
139 State St	2.58A(D)	55,000	SCHOOL TAXABLE VALUE	55,000		
Heuvelton, NY 13654	FRNT 420.00 DPTH		AG002 Ag Dist #2	.00 MT		
	ACRES 1.50		FD029 Oswegatchie Fire Pro	55,000 TO M		
	EAST-0226806 NRTH-1687197					
PRIOR OWNER ON 3/01/2016	DEED BOOK 2016 PG-2288					
Durant Dennis G	FULL MARKET VALUE	55,000				

72.003-2-19	60 McClure Rd			72.003-2-19		*****
Putman Clark A	112 Dairy farm		COUNTY TAXABLE VALUE	97,000		1- 83-14
Putman Nancy A	Heuvelton Centr 406404	40,300	TOWN TAXABLE VALUE	97,000		
80 Chipman Cors Rd	ACRES 73.40	97,000	SCHOOL TAXABLE VALUE	97,000		
Lisbon, NY 13658	EAST-0226988 NRTH-1684523		AG002 Ag Dist #2	.00 MT		
	DEED BOOK 2014 PG-1903		FD029 Oswegatchie Fire Pro	97,000 TO M		
	FULL MARKET VALUE	97,000				

72.003-2-20	1845 Cr 15			72.003-2-20		*****
Hazelton Raymond D	210 1 Family Res - WTRFNT		COUNTY TAXABLE VALUE	125,200		1- 31- 1
Hazelton Sally A	Heuvelton Centr 406404	17,000	TOWN TAXABLE VALUE	125,200		
871 County Route 4	Re:1199sp8000vacwf	125,200	SCHOOL TAXABLE VALUE	125,200		
Ogdensburg, NY 13669	FRNT 780.00 DPTH		FD029 Oswegatchie Fire Pro	125,200 TO M		
	ACRES 7.50					
	EAST-0227532 NRTH-1684366					
	DEED BOOK 1999 PG-23334					
	FULL MARKET VALUE	125,200				

72.003-2-21.1	Dollar Rd			72.003-2-21.1		*****
Masters Living Trust	120 Field crops		COUNTY TAXABLE VALUE	35,000		1- 83-15
% Scott & Diane L Masters	Heuvelton Centr 406404	26,300	TOWN TAXABLE VALUE	35,000		
27 Countryside Dr	Re:Ag Land w/Barns	35,000	SCHOOL TAXABLE VALUE	35,000		
Essex Junction, VT 05452	ACRES 52.70		AG002 Ag Dist #2	.00 MT		
	EAST-0225483 NRTH-1686023		FD029 Oswegatchie Fire Pro	35,000 TO M		
	DEED BOOK 2014 PG-1482					
	FULL MARKET VALUE	35,000				

STATE OF NEW YORK
COUNTY - St Lawrence
TOWN - Oswegatchie
SWIS - 406489

2 0 1 6 T E N T A T I V E A S S E S S M E N T R O L L
T A X A B L E SECTION OF THE ROLL - 1

PAGE 615
VALUATION DATE-JUL 01, 2015
TAXABLE STATUS DATE-MAR 01, 2016

TAX MAP NUMBER SEQUENCE
UNIFORM PERCENT OF VALUE IS 100.00
UNIFORM PERCENT OF VALUE IS 100.00

TAX MAP PARCEL NUMBER	PROPERTY LOCATION & CLASS	ASSESSMENT	EXEMPTION CODE	COUNTY	TOWN	SCHOOL
CURRENT OWNERS NAME	SCHOOL DISTRICT	LAND	TAX DESCRIPTION	TAXABLE VALUE		
CURRENT OWNERS ADDRESS	PARCEL SIZE/GRID COORD	TOTAL	SPECIAL DISTRICTS	ACCOUNT NO.		
***** 72.003-2-22.211 *****						
1906 Cr 15						1-101- 2.2
72.003-2-22.211	210 1 Family Res		VET WAR C 41122	0	8,700	0
Stickney Joseph	Heuvelton Centr 406404	12,600	VET WAR T 41123	0	0	8,700
Stickney Frances	Re:Old Style 1.5 Sty	58,000	Enhanced S 41834	0	0	58,000
1906 County Route 15	FRNT 758.00 DPTH		COUNTY TAXABLE VALUE		49,300	
Heuvelton, NY 13654-0009	ACRES 1.80		TOWN TAXABLE VALUE		49,300	
	EAST-0226040 NRTH-1685069		SCHOOL TAXABLE VALUE		0	
	DEED BOOK 1011 PG-1025		AG002 Ag Dist #2		.00 MT	
	FULL MARKET VALUE	58,000	FD029 Oswegatchie Fire Pro		58,000 TO M	
***** 72.003-2-23 *****						
1977 Cr 15						1- 87- 7
72.003-2-23	331 Com vac w/im - WTRFNT		COUNTY TAXABLE VALUE		12,000	
Hayes Christopher	Heuvelton Centr 406404	12,000	TOWN TAXABLE VALUE		12,000	
Hayes Mary	Re:Demolished Bldg	12,000	SCHOOL TAXABLE VALUE		12,000	
32 Wilson St	ACRES 4.60		FD029 Oswegatchie Fire Pro		12,000 TO M	
Heuvelton, NY 13654	EAST-0224743 NRTH-1685429					
	DEED BOOK 2015 PG-14951					
	FULL MARKET VALUE	12,000				
***** 72.003-2-24 *****						
27 McCoy Rd						1- 71- 2
72.003-2-24	210 1 Family Res		Enhanced S 41834	0	0	65,300
Dalton Richard G	Heuvelton Centr 406404	15,600	COUNTY TAXABLE VALUE		70,000	
Dalton Judith N	ACRES 1.00	70,000	TOWN TAXABLE VALUE		70,000	
27 McCoy Rd	EAST-0224442 NRTH-1686149		SCHOOL TAXABLE VALUE		4,700	
Heuvelton, NY 13654	DEED BOOK 1021 PG-00440		FD029 Oswegatchie Fire Pro		70,000 TO M	
	FULL MARKET VALUE	70,000				
***** 72.003-2-25 *****						
28 McCoy Rd						1- 68-13
72.003-2-25	210 1 Family Res		Basic Star 41854	0	0	30,000
Cox Lynn M	Heuvelton Centr 406404	15,900	COUNTY TAXABLE VALUE		80,000	
28 McCoy Rd	Re:0505sp73500	80,000	TOWN TAXABLE VALUE		80,000	
Heuvelton, NY 13654	ACRES 1.50		SCHOOL TAXABLE VALUE		50,000	
	EAST-0224411 NRTH-1685963		FD029 Oswegatchie Fire Pro		80,000 TO M	
	DEED BOOK 2005 PG-9438					
	FULL MARKET VALUE	80,000				
***** 72.003-2-26.111 *****						
Cr 15						8-104-11
72.003-2-26.111	321 Abandoned ag		COUNTY TAXABLE VALUE		1,000	
Putman Clark A	Heuvelton Centr 406404	1,000	TOWN TAXABLE VALUE		1,000	
80 Chipman Corners Rd	Re:Old R.R.bed	1,000	SCHOOL TAXABLE VALUE		1,000	
Lisbon, NY 13658	Vac		FD029 Oswegatchie Fire Pro		1,000 TO M	
	ACRES 1.30					
	EAST-0225556 NRTH-1685354					
	DEED BOOK 1998 PG-15861					
	FULL MARKET VALUE	1,000				

STATE OF NEW YORK
 COUNTY - St Lawrence
 TOWN - Oswegatchie
 SWIS - 406489

2 0 1 6 T E N T A T I V E A S S E S S M E N T R O L L
 T A X A B L E SECTION OF THE ROLL - 1

PAGE 616
 VALUATION DATE-JUL 01, 2015
 TAXABLE STATUS DATE-MAR 01, 2016

TAX MAP NUMBER SEQUENCE
 UNIFORM PERCENT OF VALUE IS 100.00
 UNIFORM PERCENT OF VALUE IS 100.00

TAX MAP PARCEL NUMBER	PROPERTY LOCATION & CLASS	ASSESSMENT	EXEMPTION CODE-----	COUNTY-----	TOWN-----	SCHOOL
CURRENT OWNERS NAME	SCHOOL DISTRICT	LAND	TAX DESCRIPTION	TAXABLE VALUE		
CURRENT OWNERS ADDRESS	PARCEL SIZE/GRID COORD	TOTAL	SPECIAL DISTRICTS	ACCOUNT NO.		
***** 72.003-2-26.112 *****						
72.003-2-26.112	CR 15 314 Rural vac<10		COUNTY TAXABLE VALUE	1,000		
Caswell Alson	Heuvelton Centr 406404	1,000	TOWN TAXABLE VALUE	1,000		
Caswell Mary Ann	Portion of Oswasco River R	1,000	SCHOOL TAXABLE VALUE	1,000		
11 McCoy Rd	ACRES 1.10		FD029 Oswegatchie Fire Pro	1,000	TO M	
Heuvelton, NY 13654	EAST-0224462 NRTH-1685827					
	FULL MARKET VALUE	1,000				
***** 72.003-2-28 *****						
72.003-2-28	2009 Cr 15 210 1 Family Res		Basic Star 41854	0	0	30,000
Ramsey Harold J	Heuvelton Centr 406404	15,600	COUNTY TAXABLE VALUE	105,000		
2009 County Route 15	Re:Ranch On Osw Rvr	105,000	TOWN TAXABLE VALUE	105,000		
Heuvelton, NY 13654	Re:Joins parcel in villag #72.063-1-12.3		SCHOOL TAXABLE VALUE	75,000		
	ACRES 1.00		FD029 Oswegatchie Fire Pro	105,000	TO M	
	EAST-0223896 NRTH-1685663					
	DEED BOOK 1071 PG-169					
	FULL MARKET VALUE	105,000				
***** 72.003-2-30 *****						
72.003-2-30	5191 Cr 10 240 Rural res		VET COM C 41132	0	20,000	1- 92-14 0
Sterling Donald L	Heuvelton Centr 406404	22,700	VET COM T 41133	0	0	15,000 0
Sterling Eloise A	Re:'98 Log Home W/att Gar	150,000	Enhanced S 41834	0	0	0 65,300
PO Box 93	ACRES 22.00		COUNTY TAXABLE VALUE	130,000		
Heuvelton, NY 13654	EAST-0222264 NRTH-1687961		TOWN TAXABLE VALUE	135,000		
	DEED BOOK 1076 PG-277		SCHOOL TAXABLE VALUE	84,700		
	FULL MARKET VALUE	150,000	AG002 Ag Dist #2	.00	MT	
			FD029 Oswegatchie Fire Pro	150,000	TO M	
***** 72.003-3-1 *****						
72.003-3-1	Sh 812 311 Res vac land		COUNTY TAXABLE VALUE	500		
Durant Dennis G	Heuvelton Centr 406404	500	TOWN TAXABLE VALUE	500		
Durant Tamara J	Re:Main parcel inside	500	SCHOOL TAXABLE VALUE	500		
139 State St	village 72.070-3-7		AG001 Ag Dist #1	.00	MT	
Heuvelton, NY 13654	32x292x43x292		FD029 Oswegatchie Fire Pro	500	TO M	
	FRNT 32.00 DPTH 292.00					
	EAST-0222068 NRTH-1683055					
	DEED BOOK 2004 PG-15013					
	FULL MARKET VALUE	500				
***** 72.003-3-2 *****						
72.003-3-2	Off SH 812 322 Rural vac>10 - WTRFNT		COUNTY TAXABLE VALUE	14,000		1- 29-13
McGaw Jeremy	Heuvelton Centr 406404	14,000	TOWN TAXABLE VALUE	14,000		
Mcgaw Michelle	Re:Rear Land/Osw Rvr	14,000	SCHOOL TAXABLE VALUE	14,000		
133 State St	ACRES 19.60		AG001 Ag Dist #1	.00	MT	
Heuvelton, NY 13654	EAST-0223511 NRTH-1683913		FD029 Oswegatchie Fire Pro	14,000	TO M	
	DEED BOOK 2013 PG-6169					
	FULL MARKET VALUE	14,000				

STATE OF NEW YORK
 COUNTY - St Lawrence
 TOWN - Oswegatchie
 SWIS - 406489

2 0 1 6 T E N T A T I V E A S S E S S M E N T R O L L
 T A X A B L E SECTION OF THE ROLL - 1

PAGE 617
 VALUATION DATE-JUL 01, 2015
 TAXABLE STATUS DATE-MAR 01, 2016

TAX MAP NUMBER SEQUENCE
 UNIFORM PERCENT OF VALUE IS 100.00
 UNIFORM PERCENT OF VALUE IS 100.00

TAX MAP PARCEL NUMBER	PROPERTY LOCATION & CLASS	ASSESSMENT	EXEMPTION CODE	COUNTY	TOWN	SCHOOL
CURRENT OWNERS NAME	SCHOOL DISTRICT	LAND	TAX DESCRIPTION	TAXABLE VALUE	ACCOUNT NO.	
CURRENT OWNERS ADDRESS	PARCEL SIZE/GRID COORD	TOTAL	SPECIAL DISTRICTS			

4540 Sh 812				72.003-3-3	1-37-10	
72.003-3-3	240 Rural res		VET DIS T 41143	0	0	6,650 0
Ferris David J Jr	Heuvelton Centr 406404	33,000	VET DIS C 41142	0	6,650	0 0
4540 State Highway 812	Re:old Sty 2.5 Sty	133,000	Basic Star 41854	0	0	0 30,000
Heuvelton, NY 13654	62001sp97000		VET WAR T 41123	0	0	9,000 0
	ACRES 43.00 BANK8888830		VET WAR C 41122	0	12,000	0 0
	EAST-0223319 NRTH-1683248		COUNTY TAXABLE VALUE		114,350	
	DEED BOOK 2001 PG-12346		TOWN TAXABLE VALUE		117,350	
	FULL MARKET VALUE	133,000	SCHOOL TAXABLE VALUE		103,000	
			AG001 Ag Dist #1		.00 MT	
			FD029 Oswegatchie Fire Pro		133,000 TO M	

4522 Sh 812				72.003-3-4	1-94-2	
72.003-3-4	210 l Family Res		Enhanced S 41834	0	0	0 65,300
Ferris Marlene	Heuvelton Centr 406404	9,200	COUNTY TAXABLE VALUE		70,000	
4522 State Highway 812	FRNT 144.00 DPTH 136.00	70,000	TOWN TAXABLE VALUE		70,000	
Heuvelton, NY 13654	EAST-0222761 NRTH-1681998		SCHOOL TAXABLE VALUE		4,700	
	DEED BOOK 930 PG-00510		AG001 Ag Dist #1		.00 MT	
	FULL MARKET VALUE	70,000	FD029 Oswegatchie Fire Pro		70,000 TO M	

4520A,B,C Sh 812				72.003-3-5	1-100-9	
72.003-3-5	113 Cattle farm		Silo 42100	0	100	100 100
Willard Ward (Estate)	Heuvelton Centr 406404	40,300	COUNTY TAXABLE VALUE		149,900	
Willard John	2 Houses	150,000	TOWN TAXABLE VALUE		149,900	
4496 State Highway 812	ACRES 94.90		SCHOOL TAXABLE VALUE		149,900	
Heuvelton, NY 13654	EAST-0224319 NRTH-1683008		AG001 Ag Dist #1		.00 MT	
	DEED BOOK 427 PG-00513		FD029 Oswegatchie Fire Pro		149,900 TO M	
	FULL MARKET VALUE	150,000	100 EX			

4496A,B & 4500 Sh 812				72.003-3-7	1-100-8	
72.003-3-7	240 Rural res		Enhanced S 41834	0	0	0 65,300
Willard John A	Heuvelton Centr 406404	26,700	COUNTY TAXABLE VALUE		160,000	
4496 State Highway 812	Re:apartments, Res &	160,000	TOWN TAXABLE VALUE		160,000	
Heuvelton, NY 13654	Slaughter House		SCHOOL TAXABLE VALUE		94,700	
	ACRES 20.00		AG001 Ag Dist #1		.00 MT	
	EAST-0223932 NRTH-1681864		FD029 Oswegatchie Fire Pro		160,000 TO M	
	DEED BOOK 1050 PG-00386					
	FULL MARKET VALUE	160,000				

72.003-3-8	Sh 812			72.003-3-8	1-100-6	
Thompson Lynn C	323 Vacant rural		COUNTY TAXABLE VALUE		20,000	
Thompson Beverly J	Heuvelton Centr 406404	20,000	TOWN TAXABLE VALUE		20,000	
4428 State Highway 812	RVR	20,000	SCHOOL TAXABLE VALUE		20,000	
Heuvelton, NY 13654	ACRES 40.00		AG001 Ag Dist #1		.00 MT	
	EAST-0225838 NRTH-1680392		FD029 Oswegatchie Fire Pro		20,000 TO M	
	DEED BOOK 1011 PG-00512					
	FULL MARKET VALUE	20,000				

STATE OF NEW YORK
 COUNTY - St Lawrence
 TOWN - Oswegatchie
 SWIS - 406489

2 0 1 6 T E N T A T I V E A S S E S S M E N T R O L L
 T A X A B L E SECTION OF THE ROLL - 1

PAGE 618
 VALUATION DATE-JUL 01, 2015
 TAXABLE STATUS DATE-MAR 01, 2016

TAX MAP NUMBER SEQUENCE
 UNIFORM PERCENT OF VALUE IS 100.00
 UNIFORM PERCENT OF VALUE IS 100.00

TAX MAP PARCEL NUMBER	PROPERTY LOCATION & CLASS	ASSESSMENT	EXEMPTION CODE	COUNTY	TOWN	SCHOOL
CURRENT OWNERS NAME	SCHOOL DISTRICT	LAND	TAX DESCRIPTION	TAXABLE VALUE		
CURRENT OWNERS ADDRESS	PARCEL SIZE/GRID COORD	TOTAL	SPECIAL DISTRICTS	ACCOUNT NO.		

4480 Sh 812				72.003-3-9.1		1- 47- 3
72.003-3-9.1	240 Rural res		Basic Star 41854	0	0	0 30,000
Roach Charles F	Heuvelton Centr 406404	30,000	COUNTY TAXABLE VALUE		72,000	
Roach Donna F	Re:Old Style 1.7 Sty w/ba	72,000	TOWN TAXABLE VALUE		72,000	
PO Box 182	Re:09sp63000		SCHOOL TAXABLE VALUE		42,000	
Heuvelton, NY 13654	ACRES 47.50		AG001 Ag Dist #1		.00 MT	
	EAST-0224722 NRTH-1681677		FD029 Oswegatchie Fire Pro		72,000 TO M	
	DEED BOOK 2009 PG-794					
	FULL MARKET VALUE	72,000				

4492 Sh 812				72.003-3-9.2		
72.003-3-9.2	210 1 Family Res		Basic Star 41854	0	0	0 30,000
Thompson Timothy B	Heuvelton Centr 406404	11,100	COUNTY TAXABLE VALUE		110,000	
Thompson Agnes T	Re:Raised Ranch w/att gar	110,000	TOWN TAXABLE VALUE		110,000	
4492 State Highway 812	FRNT 160.00 DPTH 207.00		SCHOOL TAXABLE VALUE		80,000	
Heuvelton, NY 13654	EAST-0223462 NRTH-1681121		AG001 Ag Dist #1		.00 MT	
	DEED BOOK 1033 PG-00702		FD029 Oswegatchie Fire Pro		110,000 TO M	
	FULL MARKET VALUE	110,000				

4428 Sh 812		50 PCT OF VALUE USED FOR EXEMPTION PURPOSES		72.003-3-10		1- 47- 4
72.003-3-10	110 Livestock		VET WAR C 41122	0	8,250	0 0
Thompson Lynn	Heuvelton Centr 406404	58,700	VET WAR T 41123	0	0	8,250 0
Thompson Beverly	ACRES 133.40	110,000	VET DIS C 41142	0	16,500	0 0
4428 State Highway 812	EAST-0226000 NRTH-1681681		VET DIS T 41143	0	0	16,500 0
Heuvelton, NY 13654	DEED BOOK 913 PG-00379		Ag Distric 41720	0	0	0 0
	FULL MARKET VALUE	110,000	Basic Star 41854	0	0	0 30,000
MAY BE SUBJECT TO PAYMENT			COUNTY TAXABLE VALUE		85,250	
UNDER AGDIST LAW TIL 2020			TOWN TAXABLE VALUE		85,250	
			SCHOOL TAXABLE VALUE		80,000	
			AG001 Ag Dist #1		.00 MT	
			FD029 Oswegatchie Fire Pro		110,000 TO M	

484 River Rd				72.003-3-11.1		1- 62- 2
72.003-3-11.1	210 1 Family Res		Basic Star 41854	0	0	0 30,000
Chase Richard J	Heuvelton Centr 406404	12,300	COUNTY TAXABLE VALUE		80,000	
484 River Rd	Re:Old Style 1.5 Sty	80,000	TOWN TAXABLE VALUE		80,000	
Heuvelton, NY 13654	0508sp30000		SCHOOL TAXABLE VALUE		50,000	
	100x215x175x153		FD029 Oswegatchie Fire Pro		80,000 TO M	
	FRNT 100.00 DPTH					
	ACRES 0.50					
	EAST-0227672 NRTH-1681129					
	DEED BOOK 2008 PG-9097					
	FULL MARKET VALUE	80,000				

STATE OF NEW YORK
 COUNTY - St Lawrence
 TOWN - Oswegatchie
 SWIS - 406489

2 0 1 6 T E N T A T I V E A S S E S S M E N T R O L L
 T A X A B L E SECTION OF THE ROLL - 1

PAGE 619
 VALUATION DATE-JUL 01, 2015
 TAXABLE STATUS DATE-MAR 01, 2016

TAX MAP NUMBER SEQUENCE
 UNIFORM PERCENT OF VALUE IS 100.00
 UNIFORM PERCENT OF VALUE IS 100.00

TAX MAP PARCEL NUMBER	PROPERTY LOCATION & CLASS	ASSESSMENT	EXEMPTION CODE	COUNTY	TOWN	SCHOOL	ACCOUNT NO.
CURRENT OWNERS NAME	SCHOOL DISTRICT	LAND	TAX DESCRIPTION	TAXABLE VALUE			
CURRENT OWNERS ADDRESS	PARCEL SIZE/GRID COORD	TOTAL	SPECIAL DISTRICTS				

72.003-3-12.1	472 River Rd			72.003-3-12.1			*****
Carroll Raymond J	240 Rural res		Basic Star 41854	0	0	0	1- 30-14
Carroll Amber M	Heuvelton Centr 406404	30,000	COUNTY TAXABLE VALUE	150,000			
PO Box 642	Re:Res & Barn/Osw Rvr	150,000	TOWN TAXABLE VALUE	150,000			
Heuvelton, NY 13654	ACRES 48.50		SCHOOL TAXABLE VALUE	120,000			
	EAST-0227697 NRTH-1680619		AG002 Ag Dist #2	.00 MT			
	DEED BOOK 2016 PG-2383		FD029 Oswegatchie Fire Pro	150,000 TO M			
PRIOR OWNER ON 3/01/2016	FULL MARKET VALUE	150,000					
Carroll Raymond J							

72.003-3-13.1	444 River Rd			72.003-3-13.1			*****
Lake Daniel J	210 1 Family Res		COUNTY TAXABLE VALUE	55,000			1- 30-13
424 River Rd	Heuvelton Centr 406404	31,800	TOWN TAXABLE VALUE	55,000			
Heuvelton, NY 13654	Re:Old Style 1.5 Sty	55,000	SCHOOL TAXABLE VALUE	55,000			
	400x60x336x185		FD029 Oswegatchie Fire Pro	55,000 TO M			
	FRNT 400.00 DPTH						
	ACRES 1.20						
	EAST-0227210 NRTH-1680284						
	DEED BOOK 2010 PG-8509						
	FULL MARKET VALUE	55,000					

72.003-3-15.2	4549 Sh 812			72.003-3-15.2			*****
Basford Daniel M	210 1 Family Res		Enhanced S 41834	0	0	0	65,300
Basford Patricia M	Heuvelton Centr 406404	13,300	COUNTY TAXABLE VALUE	100,000			
PO Box 391	Re:Ranch w/det gar	100,000	TOWN TAXABLE VALUE	100,000			
Heuvelton, NY 13654	216'ff		SCHOOL TAXABLE VALUE	34,700			
	ACRES 3.30		AG001 Ag Dist #1	.00 MT			
	EAST-0222271 NRTH-1681900		FD029 Oswegatchie Fire Pro	100,000 TO M			
	DEED BOOK 1072 PG-262						
	FULL MARKET VALUE	100,000					

72.003-3-15.11	4509,4511 Sh 812			72.003-3-15.11			*****
Basford David M	113 Cattle farm		COUNTY TAXABLE VALUE	70,000			1- 60- 2
Basford Stacey	Heuvelton Centr 406404	27,500	TOWN TAXABLE VALUE	70,000			
4525 State Highway 812	ACRES 33.20 BANK8888869	70,000	SCHOOL TAXABLE VALUE	70,000			
Heuvelton, NY 13654	EAST-0222398 NRTH-1681221		AG001 Ag Dist #1	.00 MT			
	DEED BOOK 2014 PG-14077		FD029 Oswegatchie Fire Pro	70,000 TO M			
	FULL MARKET VALUE	70,000					

72.003-3-15.12	4525 Sh 812			72.003-3-15.12			*****
Basford David	210 1 Family Res		Basic Star 41854	0	0	0	30,000
Basford Stacey	Heuvelton Centr 406404	12,400	COUNTY TAXABLE VALUE	120,000			
4525 State Highway 812	Re: Raised Ranch W/Att Ga	120,000	TOWN TAXABLE VALUE	120,000			
Heuvelton, NY 13654	FRNT 30.00 DPTH		SCHOOL TAXABLE VALUE	90,000			
	ACRES 1.40		AG001 Ag Dist #1	.00 MT			
	EAST-0222024 NRTH-1681461		FD029 Oswegatchie Fire Pro	120,000 TO M			
	DEED BOOK 1999 PG-22588						
	FULL MARKET VALUE	120,000					

STATE OF NEW YORK
 COUNTY - St Lawrence
 TOWN - Oswegatchie
 SWIS - 406489

2 0 1 6 T E N T A T I V E A S S E S S M E N T R O L L
 T A X A B L E SECTION OF THE ROLL - 1

PAGE 620
 VALUATION DATE-JUL 01, 2015
 TAXABLE STATUS DATE-MAR 01, 2016

TAX MAP NUMBER SEQUENCE
 UNIFORM PERCENT OF VALUE IS 100.00
 UNIFORM PERCENT OF VALUE IS 100.00

TAX MAP PARCEL NUMBER	PROPERTY LOCATION & CLASS	ASSESSMENT	EXEMPTION CODE	COUNTY	TOWN	SCHOOL	ACCOUNT NO.
CURRENT OWNERS NAME	SCHOOL DISTRICT	LAND	TAX DESCRIPTION	TAXABLE VALUE			
CURRENT OWNERS ADDRESS	PARCEL SIZE/GRID COORD	TOTAL	SPECIAL DISTRICTS				

4555 Sh 812				72.003-3-16.1	16.1		*****
72.003-3-16.1	210 1 Family Res		Basic Star 41854	0	0	0	1- 89- 5
Hebert Jay	Heuvelton Centr 406404	12,400	COUNTY TAXABLE VALUE		112,000		30,000
Johnson Heather	Re:Raised Ranch	112,000	TOWN TAXABLE VALUE		112,000		
4555 State Highway 812	FRNT 290.00 DPTH		SCHOOL TAXABLE VALUE		82,000		
Heuvelton, NY 13654	ACRES 1.50		AG001 Ag Dist #1		.00 MT		
	EAST-0222272 NRTH-1682248		FD029 Oswegatchie Fire Pro		112,000 TO M		
	DEED BOOK 2014 PG-17545						
	FULL MARKET VALUE	112,000					

Off Sh 812				72.003-3-17.111	17.111		*****
72.003-3-17.111	120 Field crops		Silo 42100	0	3,000	3,000	1- 89- 6
Sheppard Burton H	Heuvelton Centr 406404	25,600	COUNTY TAXABLE VALUE		47,000		3,000
Sheppard Carolyn J	Re:Ag Land w/Barn & Silo	50,000	TOWN TAXABLE VALUE		47,000		
PO Box 503	FRNT 130.00 DPTH		SCHOOL TAXABLE VALUE		47,000		
Heuvelton, NY 13654	ACRES 45.70		AG001 Ag Dist #1		.00 MT		
	EAST-0221195 NRTH-1681222		FD029 Oswegatchie Fire Pro		47,000 TO M		
	DEED BOOK 2009 PG-18452		3,000 EX				
	FULL MARKET VALUE	50,000					

4573 Sh 812				72.003-3-18	18		*****
72.003-3-18	210 1 Family Res		Basic Star 41854	0	0	0	1- 90-13
Sloan Lyle	Heuvelton Centr 406404	9,800	VET WAR T 41123	0	0	9,000	0
Sloan Bonnie	Re:Ranch w/att gar	90,000	VET WAR C 41122	0	12,000	0	0
PO Box 141	FRNT 150.00 DPTH 150.00		COUNTY TAXABLE VALUE		78,000		
Heuvelton, NY 13654	EAST-0222063 NRTH-1682580		TOWN TAXABLE VALUE		81,000		
	DEED BOOK 772 PG-00324		SCHOOL TAXABLE VALUE		60,000		
	FULL MARKET VALUE	90,000	AG001 Ag Dist #1		.00 MT		
			FD029 Oswegatchie Fire Pro		90,000 TO M		

4581 Sh 812				72.003-3-19	19		*****
72.003-3-19	112 Dairy farm		COUNTY TAXABLE VALUE		100,000		1- 90-11
Sloan Lyle F	Heuvelton Centr 406404	17,100	TOWN TAXABLE VALUE		100,000		
Sloan Bonnie L	Re:Old Style 2 Sty w/	100,000	SCHOOL TAXABLE VALUE		100,000		
PO Box 141	Dairy Barn		AG001 Ag Dist #1		.00 MT		
Heuvelton, NY 13654	ACRES 21.90		FD029 Oswegatchie Fire Pro		100,000 TO M		
	EAST-0221461 NRTH-1682215						
	DEED BOOK 1000 PG-00106						
	FULL MARKET VALUE	100,000					

Sh 812				72.003-3-20	20		*****
72.003-3-20	311 Res vac land		COUNTY TAXABLE VALUE		500		
Thompson Terry T	Heuvelton Centr 406404	500	TOWN TAXABLE VALUE		500		
170 State St	Re:partly In Village	500	SCHOOL TAXABLE VALUE		500		
Heuvelton, NY 13654	FRNT 35.00 DPTH 257.00		AG001 Ag Dist #1		.00 MT		
	BANK8888869		FD029 Oswegatchie Fire Pro		500 TO M		
	EAST-0221800 NRTH-1682843						
	DEED BOOK 1102 PG-656						
	FULL MARKET VALUE	500					

STATE OF NEW YORK
COUNTY - St Lawrence
TOWN - Oswegatchie
SWIS - 406489

2 0 1 6 T E N T A T I V E A S S E S S M E N T R O L L
T A X A B L E SECTION OF THE ROLL - 1

PAGE 621
VALUATION DATE-JUL 01, 2015
TAXABLE STATUS DATE-MAR 01, 2016

TAX MAP NUMBER SEQUENCE
UNIFORM PERCENT OF VALUE IS 100.00
UNIFORM PERCENT OF VALUE IS 100.00

TAX MAP PARCEL NUMBER	PROPERTY LOCATION & CLASS	ASSESSMENT	EXEMPTION CODE	COUNTY	TOWN	SCHOOL
CURRENT OWNERS NAME	SCHOOL DISTRICT	LAND	TAX DESCRIPTION	TAXABLE VALUE		
CURRENT OWNERS ADDRESS	PARCEL SIZE/GRID COORD	TOTAL	SPECIAL DISTRICTS	ACCOUNT NO.		
***** 72.003-4-1.1 *****						
670 Horseshoe Rd						1- 91- 7
72.003-4-1.1	210 1 Family Res		VET DIS C 41142	0	18,000	0
Smithers Bryan M & Etal	Heuvelton Centr 406404	13,300	VET COM C 41132	0	10,000	0
Attn: Larry Smithers	ACRES 3.30	40,000	VET COM T 41133	0	0	10,000
670 Horseshoe Rd	EAST-0217527 NRTH-1684873		VET DIS T 41143	0	0	18,000
Heuvelton, NY 13654	DEED BOOK 1115 PG-412		Basic Star 41854	0	0	0
	FULL MARKET VALUE	40,000	COUNTY TAXABLE VALUE		12,000	
			TOWN TAXABLE VALUE		12,000	
			SCHOOL TAXABLE VALUE		10,000	
			AG002 Ag Dist #2		.00 MT	
			FD029 Oswegatchie Fire Pro		40,000 TO M	
***** 72.003-4-1.21 *****						
670 Horseshoe Rd						
72.003-4-1.21	311 Res vac land		COUNTY TAXABLE VALUE		10,100	
Brown Gary J	Heuvelton Centr 406404	10,100	TOWN TAXABLE VALUE		10,100	
682 Horseshoe Rd	FRNT 252.00 DPTH 375.00	10,100	SCHOOL TAXABLE VALUE		10,100	
Heuvelton, NY 13654	EAST-0217653 NRTH-1685297		AG002 Ag Dist #2		.00 MT	
	DEED BOOK 2013 PG-18057		FD029 Oswegatchie Fire Pro		10,100 TO M	
	FULL MARKET VALUE	10,100				
***** 72.003-4-1.22 *****						
682 Horseshoe Rd						
72.003-4-1.22	210 1 Family Res		Enhanced S 41834	0	0	65,300
Brown Gary J	Heuvelton Centr 406404	12,900	COUNTY TAXABLE VALUE		110,000	
682 Horseshoe Rd	Re:Old Sty w/det gar	110,000	TOWN TAXABLE VALUE		110,000	
Heuvelton, NY 13654	Re:10/13sp110,000		SCHOOL TAXABLE VALUE		44,700	
	FRNT 369.00 DPTH		AG002 Ag Dist #2		.00 MT	
	ACRES 2.50		FD029 Oswegatchie Fire Pro		110,000 TO M	
	EAST-0217757 NRTH-1685016					
	DEED BOOK 2013 PG-16102					
	FULL MARKET VALUE	110,000				
***** 72.003-4-2.2 *****						
70 Horseshoe Rd						
72.003-4-2.2	210 1 Family Res		Basic Star 41854	0	0	30,000
Smithers Travis A	Heuvelton Centr 406404	14,000	COUNTY TAXABLE VALUE		100,000	
70 Horseshoe Rd	FRNT 303.00 DPTH	100,000	TOWN TAXABLE VALUE		100,000	
Heuvelton, NY 13654	ACRES 4.70		SCHOOL TAXABLE VALUE		70,000	
	EAST-0218819 NRTH-1683652		AG002 Ag Dist #2		.00 MT	
	DEED BOOK 2004 PG-15380		FD029 Oswegatchie Fire Pro		100,000 TO M	
	FULL MARKET VALUE	100,000				
***** 72.003-4-2.11 *****						
Horseshoe Rd						1- 78- 8
72.003-4-2.11	322 Rural vac>10		COUNTY TAXABLE VALUE		24,000	
Crowe Anita	Heuvelton Centr 406404	24,000	TOWN TAXABLE VALUE		24,000	
4996 County Route 6	ACRES 24.70	24,000	SCHOOL TAXABLE VALUE		24,000	
Ogdensburg, NY 13669	EAST-0218427 NRTH-1683654		AG002 Ag Dist #2		.00 MT	
	DEED BOOK 1011 PG-1104		FD029 Oswegatchie Fire Pro		24,000 TO M	
	FULL MARKET VALUE	24,000				

STATE OF NEW YORK
COUNTY - St Lawrence
TOWN - Oswegatchie
SWIS - 406489

2 0 1 6 T E N T A T I V E A S S E S S M E N T R O L L
T A X A B L E SECTION OF THE ROLL - 1

PAGE 622
VALUATION DATE-JUL 01, 2015
TAXABLE STATUS DATE-MAR 01, 2016

TAX MAP NUMBER SEQUENCE
UNIFORM PERCENT OF VALUE IS 100.00
UNIFORM PERCENT OF VALUE IS 100.00

TAX MAP PARCEL NUMBER	PROPERTY LOCATION & CLASS	ASSESSMENT	EXEMPTION CODE-----	COUNTY-----	TOWN-----	SCHOOL
CURRENT OWNERS NAME	SCHOOL DISTRICT	LAND	TAX DESCRIPTION	TAXABLE VALUE		
CURRENT OWNERS ADDRESS	PARCEL SIZE/GRID COORD	TOTAL	SPECIAL DISTRICTS			ACCOUNT NO.

72.003-4-2.12	95 Horseshoe Rd			72.003-4-2.12		*****
Wood Brandon	270 Mfg housing		Basic Star 41854	0	0	30,000
26 Commerce St	Heuvelton Centr 406404	10,300	COUNTY TAXABLE VALUE	40,000		
Heuvelton, NY 13654	475'ff	40,000	TOWN TAXABLE VALUE	40,000		
	ACRES 3.40		SCHOOL TAXABLE VALUE	10,000		
	EAST-0219100 NRTH-1682762		AG002 Ag Dist #2	.00 MT		
	DEED BOOK 2013 PG-11689		FD029 Oswegatchie Fire Pro	40,000 TO M		
	FULL MARKET VALUE	40,000				

72.003-4-4	73 Horseshoe Rd			72.003-4-4		*****
Zanker Shannon	270 Mfg housing		Basic Star 41854	0	0	30,000
LaRock Jessica	Heuvelton Centr 406404	12,400	COUNTY TAXABLE VALUE	45,000		1- 89-12
73 Horseshoe Rd	FRNT 219.00 DPTH	45,000	TOWN TAXABLE VALUE	45,000		
Heuvelton, NY 13654	ACRES 1.20		SCHOOL TAXABLE VALUE	15,000		
	EAST-0219229 NRTH-1683205		AG002 Ag Dist #2	.00 MT		
	DEED BOOK 2015 PG-1658		FD029 Oswegatchie Fire Pro	45,000 TO M		
	FULL MARKET VALUE	45,000				

72.003-4-5	79 Horseshoe Rd			72.003-4-5		*****
Donnelly Michael N	210 1 Family Res		Basic Star 41854	0	0	30,000
79 Horseshoe Rd	Heuvelton Centr 406404	6,300	COUNTY TAXABLE VALUE	35,000		1- 89-11
Heuvelton, NY 13654	Re:Old Style	35,000	TOWN TAXABLE VALUE	35,000		
	FRNT 100.00 DPTH 100.00		SCHOOL TAXABLE VALUE	5,000		
	EAST-0219130 NRTH-1683098		AG002 Ag Dist #2	.00 MT		
	DEED BOOK 2007 PG-12912		FD029 Oswegatchie Fire Pro	35,000 TO M		
	FULL MARKET VALUE	35,000				

72.003-4-7.2	652 Horseshoe Rd			72.003-4-7.2		*****
Gardner Thomas F	240 Rural res		Basic Star 41854	0	0	30,000
Gardner Susan	Heuvelton Centr 406404	17,100	COUNTY TAXABLE VALUE	110,000		1-26-13
652 Horseshoe Rd	Re:Ranch w/att gar	110,000	TOWN TAXABLE VALUE	110,000		
Heuvelton, NY 13654	FRNT 578.00 DPTH		SCHOOL TAXABLE VALUE	80,000		
	ACRES 10.80		AG002 Ag Dist #2	.00 MT		
	EAST-0217162 NRTH-1684672		FD029 Oswegatchie Fire Pro	110,000 TO M		
	DEED BOOK 1089 PG-228					
	FULL MARKET VALUE	110,000				

72.003-4-7.12	145 Horseshoe Rd			72.003-4-7.12		*****
Bellinger Ronald C	210 1 Family Res		Solar Ener 49500	0	15,000	15,000
145 Horseshoe Rd	Heuvelton Centr 406404	12,300	Basic Star 41854	0	0	30,000
Heuvelton, NY 13654	FRNT 196.00 DPTH 301.00	112,000	COUNTY TAXABLE VALUE	97,000		
	EAST-0218709 NRTH-1681512		TOWN TAXABLE VALUE	97,000		
	DEED BOOK 1083 PG-812		SCHOOL TAXABLE VALUE	67,000		
	FULL MARKET VALUE	112,000	AG002 Ag Dist #2	.00 MT		
			FD029 Oswegatchie Fire Pro	112,000 TO M		

STATE OF NEW YORK
 COUNTY - St Lawrence
 TOWN - Oswegatchie
 SWIS - 406489

2 0 1 6 T E N T A T I V E A S S E S S M E N T R O L L
 T A X A B L E SECTION OF THE ROLL - 1

PAGE 623
 VALUATION DATE-JUL 01, 2015
 TAXABLE STATUS DATE-MAR 01, 2016

TAX MAP NUMBER SEQUENCE
 UNIFORM PERCENT OF VALUE IS 100.00
 UNIFORM PERCENT OF VALUE IS 100.00

TAX MAP PARCEL NUMBER	PROPERTY LOCATION & CLASS	ASSESSMENT	EXEMPTION CODE-----	COUNTY-----	TOWN-----	SCHOOL	ACCOUNT NO.
CURRENT OWNERS NAME	SCHOOL DISTRICT	LAND	TAX DESCRIPTION	TAXABLE VALUE			
CURRENT OWNERS ADDRESS	PARCEL SIZE/GRID COORD	TOTAL	SPECIAL DISTRICTS				

72.003-4-7.111	120 Horseshoe Rd						72.003-4-7.111 *****
Pierce Nathan	210 1 Family Res		Basic Star 41854	0	0	0	30,000
120 Horseshoe Rd	Heuvelton Centr 406404	14,600	COUNTY TAXABLE VALUE		90,000		
Heuvelton, NY 13654	Re:Old Sty w/barns	90,000	TOWN TAXABLE VALUE		90,000		
	ACRES 5.90		SCHOOL TAXABLE VALUE		60,000		
	EAST-0218888 NRTH-1682148		AG002 Ag Dist #2		.00 MT		
	DEED BOOK 2010 PG-177		FD029 Oswegatchie Fire Pro		90,000 TO M		
	FULL MARKET VALUE	90,000					

72.003-4-8.2	151 Horseshoe Rd						72.003-4-8.2 *****
Gushea Michael	210 1 Family Res		Basic Star 41854	0	0	0	1- 80-10.2
Gushea Lisa	Heuvelton Centr 406404	13,200	COUNTY TAXABLE VALUE		65,000		
151 Horseshoe Rd	Re:Colonial Style 2.0 Sty	65,000	TOWN TAXABLE VALUE		65,000		
Heuvelton, NY 13654	w/det gar		SCHOOL TAXABLE VALUE		35,000		
	116x256x556x267x388		AG002 Ag Dist #2		.00 MT		
	ACRES 3.10		FD029 Oswegatchie Fire Pro		65,000 TO M		
	EAST-0218639 NRTH-1681148						
	DEED BOOK 00979 PG-00457						
	FULL MARKET VALUE	65,000					

72.003-4-9.111	176 Horseshoe Rd						72.003-4-9.111 *****
Hershberger Andrew P	112 Dairy farm		Silo 42100	0	8,000	8,000	1- 29-14
Hershberger Saloma	Heuvelton Centr 406404	90,000	Basic Star 41854	0	0	0	30,000
176 Horseshoe Rd	Re:Old Style 2.0 Sty w/ba	150,000	COUNTY TAXABLE VALUE		142,000		
Heuvelton, NY 13654	Re:1002sp136500(3 Parcels		TOWN TAXABLE VALUE		142,000		
	ACRES 103.10		SCHOOL TAXABLE VALUE		112,000		
	EAST-0217613 NRTH-1681257		AG002 Ag Dist #2		.00 MT		
	DEED BOOK 2002 PG-17691		FD029 Oswegatchie Fire Pro		142,000 TO M		
	FULL MARKET VALUE	150,000			8,000 EX		

72.003-4-9.112	Off Horseshoe Rd						72.003-4-9.112 *****
Schlabach Albert J	322 Rural vac>10		COUNTY TAXABLE VALUE		34,100		
Schlabach Rebecca J	Heuvelton Centr 406404	34,100	TOWN TAXABLE VALUE		34,100		
586 Horseshoe Rd	ACRES 44.80	34,100	SCHOOL TAXABLE VALUE		34,100		
Heuvelton, NY 13654	EAST-0217304 NRTH-1683091		AG002 Ag Dist #2		.00 MT		
	DEED BOOK 2014 PG-10597		FD029 Oswegatchie Fire Pro		34,100 TO M		
	FULL MARKET VALUE	34,100					

72.003-4-10	104 Horseshoe Rd						72.003-4-10 *****
Bellinger Donald F	322 Rural vac>10		COUNTY TAXABLE VALUE		29,800		
601 Main St	Heuvelton Centr 406404	29,800	TOWN TAXABLE VALUE		29,800		
Ogdensburg, NY 13669	Re:704 Horseshoe Rd is	29,800	SCHOOL TAXABLE VALUE		29,800		
	on Tower in Roll Sect 6		AG002 Ag Dist #2		.00 MT		
	Also see 2015/17106		FD029 Oswegatchie Fire Pro		29,800 TO M		
	ACRES 36.30						
	EAST-0218148 NRTH-1682987						
	DEED BOOK 2010 PG-17918						
	FULL MARKET VALUE	29,800					

STATE OF NEW YORK
COUNTY - St Lawrence
TOWN - Oswegatchie
SWIS - 406489

2 0 1 6 T E N T A T I V E A S S E S S M E N T R O L L
T A X A B L E SECTION OF THE ROLL - 1

PAGE 624
VALUATION DATE-JUL 01, 2015
TAXABLE STATUS DATE-MAR 01, 2016

TAX MAP NUMBER SEQUENCE
UNIFORM PERCENT OF VALUE IS 100.00
UNIFORM PERCENT OF VALUE IS 100.00

TAX MAP PARCEL NUMBER	PROPERTY LOCATION & CLASS	ASSESSMENT	EXEMPTION CODE	COUNTY	TOWN	SCHOOL
CURRENT OWNERS NAME	SCHOOL DISTRICT	LAND	TAX DESCRIPTION	TAXABLE VALUE		
CURRENT OWNERS ADDRESS	PARCEL SIZE/GRID COORD	TOTAL	SPECIAL DISTRICTS	ACCOUNT NO.		

72.003-4-11	130 Horseshoe Rd			72.003-4-11		
Garnsey John G	240 Rural res		Basic Star 41854	0	0	30,000
Garnsey Sarah E	Heuvelton Centr 406404	12,600	COUNTY TAXABLE VALUE	115,000		
130 Horseshoe Rd	Re:042013spl15000	115,000	TOWN TAXABLE VALUE	115,000		
Heuvelton, NY 13654	FRNT 371.00 DPTH		SCHOOL TAXABLE VALUE	85,000		
	ACRES 1.80 BANK8888288		AG002 Ag Dist #2	.00 MT		
	EAST-0218549 NRTH-1681878		FD029 Oswegatchie Fire Pro	115,000 TO M		
	DEED BOOK 2013 PG-6076					
	FULL MARKET VALUE	115,000				

72.003-4-12	Horseshoe Rd			72.003-4-12		
Bellinger Donald F	322 Rural vac>10 - WTRFNT		COUNTY TAXABLE VALUE	20,300		
601 Main St	Heuvelton Centr 406404	20,300	TOWN TAXABLE VALUE	20,300		
Ogdensburg, NY 13669	ACRES 15.10	20,300	SCHOOL TAXABLE VALUE	20,300		
	EAST-0219112 NRTH-1681507		AG002 Ag Dist #2	.00 MT		
	FULL MARKET VALUE	20,300	FD029 Oswegatchie Fire Pro	20,300 TO M		

72.003-5-1	2702 Sh 184			72.003-5-1	1- 59-4.2	
Briggs Heather L	210 1 Family Res		Basic Star 41854	0	0	30,000
Leonard Michael O	Heuvelton Centr 406404	11,900	COUNTY TAXABLE VALUE	90,000		
2702 State Highway 184	Re:Raised Ranch W/	90,000	TOWN TAXABLE VALUE	90,000		
Heuvelton, NY 13654	Basmt Gar 0209sp55000		SCHOOL TAXABLE VALUE	60,000		
	FRNT 250.00 DPTH 84.00		AG001 Ag Dist #1	.00 MT		
	BANK8888288		FD029 Oswegatchie Fire Pro	90,000 TO M		
	EAST-0219408 NRTH-1680570					
	DEED BOOK 2015 PG-5431					
	FULL MARKET VALUE	90,000				

STATE OF NEW YORK
 COUNTY - St Lawrence
 TOWN - Oswegatchie
 SWIS - 406489

2 0 1 6 T E N T A T I V E A S S E S S M E N T R O L L
 T A X A B L E S E C T I O N O F T H E R O L L - 1
 M A P S E C T I O N - 072
 S U B - S E C T I O N - 003
 U N I F O R M P E R C E N T O F V A L U E I S 100.00

PAGE 625
 VALUATION DATE-JUL 01, 2015
 TAXABLE STATUS DATE-MAR 01, 2016
 RPS150/V04/L015
 CURRENT DATE 4/26/2016

*** S P E C I A L D I S T R I C T S U M M A R Y ***

CODE	DISTRICT NAME	TOTAL PARCELS	EXTENSION TYPE	EXTENSION VALUE	AD VALOREM VALUE	EXEMPT AMOUNT	TAXABLE VALUE
AG001	Ag Dist #1	19	MOVTAX				
AG002	Ag Dist #2	40	MOVTAX				
FD029	Oswegatchie Fi	81	TOTAL M		5501,900	11,100	5490,800

*** S C H O O L D I S T R I C T S U M M A R Y ***

CODE	DISTRICT NAME	TOTAL PARCELS	ASSESSED LAND	ASSESSED TOTAL	EXEMPT AMOUNT	TOTAL TAXABLE	STAR AMOUNT	STAR TAXABLE
406404	Heuvelton Central	81	1464,100	5501,900	68,900	5433,000	1561,400	3871,600
	S U B - T O T A L	81	1464,100	5501,900	68,900	5433,000	1561,400	3871,600
	T O T A L	81	1464,100	5501,900	68,900	5433,000	1561,400	3871,600

*** S Y S T E M C O D E S S U M M A R Y ***

NO SYSTEM EXEMPTIONS AT THIS LEVEL

*** E X E M P T I O N S U M M A R Y ***

CODE	DESCRIPTION	TOTAL PARCELS	COUNTY	TOWN	SCHOOL
41122	VET WAR C	4	40,950		
41123	VET WAR T	4		34,950	
41132	VET COM C	2	30,000		
41133	VET COM T	2		25,000	
41142	VET DIS C	3	41,150		
41143	VET DIS T	3		41,150	
41720	Ag Distric	1			
41834	Enhanced S	11			661,400
41854	Basic Star	30			900,000
42100	Silo	3	11,100	11,100	11,100
47610	Business I	1	42,800	42,800	42,800
49500	Solar Ener	1	15,000	15,000	15,000

STATE OF NEW YORK
 COUNTY - St Lawrence
 TOWN - Oswegatchie
 SWIS - 406489

2 0 1 6 T E N T A T I V E A S S E S S M E N T R O L L
 T A X A B L E SECTION OF THE ROLL - 1
 M A P S E C T I O N - 072
 S U B - S E C T I O N - 003
 UNIFORM PERCENT OF VALUE IS 100.00

PAGE 626
 VALUATION DATE-JUL 01, 2015
 TAXABLE STATUS DATE-MAR 01, 2016
 RPS150/V04/L015
 CURRENT DATE 4/26/2016

*** E X E M P T I O N S U M M A R Y ***

CODE	DESCRIPTION	TOTAL PARCELS	COUNTY	TOWN	SCHOOL
	T O T A L	65	181,000	170,000	1630,300

*** G R A N D T O T A L S ***

ROLL SEC	DESCRIPTION	TOTAL PARCELS	ASSESSED LAND	ASSESSED TOTAL	TAXABLE COUNTY	TAXABLE TOWN	TAXABLE SCHOOL	STAR TAXABLE
1	TAXABLE	81	1464,100	5501,900	5320,900	5331,900	5433,000	3871,600

STATE OF NEW YORK
COUNTY - St Lawrence
TOWN - Oswegatchie
SWIS - 406489

2 0 1 6 T E N T A T I V E A S S E S S M E N T R O L L
T A X A B L E SECTION OF THE ROLL - 1

PAGE 627
VALUATION DATE-JUL 01, 2015
TAXABLE STATUS DATE-MAR 01, 2016

TAX MAP NUMBER SEQUENCE
UNIFORM PERCENT OF VALUE IS 100.00
UNIFORM PERCENT OF VALUE IS 100.00

TAX MAP PARCEL NUMBER	PROPERTY LOCATION & CLASS	ASSESSMENT	EXEMPTION CODE	COUNTY	TOWN	SCHOOL	ACCOUNT NO.
CURRENT OWNERS NAME	SCHOOL DISTRICT	LAND	TAX DESCRIPTION	TAXABLE VALUE			
CURRENT OWNERS ADDRESS	PARCEL SIZE/GRID COORD	TOTAL	SPECIAL DISTRICTS				
***** 72.004-1-1 *****							
164 Dollar Rd							1- 30- 9
72.004-1-1	113 Cattle farm		Basic Star 41854	0	0	0	30,000
Swartzentruber Dan M	Heuvelton Centr 406404	41,400	Silo 42100	0	3,000	3,000	3,000
Swartzentruber Katie	Re:New Old Style 2.0 Sty	160,000	Ag Buildin 41700	0	30,000	30,000	30,000
164 Dollar Rd	w/barns		COUNTY TAXABLE VALUE		127,000		
Heuvelton, NY 13654	ACRES 73.90		TOWN TAXABLE VALUE		127,000		
	EAST-0228719 NRTH-1687405		SCHOOL TAXABLE VALUE		97,000		
MAY BE SUBJECT TO PAYMENT	DEED BOOK 1114 PG-504		AG002 Ag Dist #2		.00 MT		
UNDER RPTL483 UNTIL 2017	FULL MARKET VALUE	160,000	FD029 Oswegatchie Fire Pro		157,000 TO M		
			3,000 EX				
***** 72.004-1-2 *****							
83 Dry Bridge Rd							1- 69- 9
72.004-1-2	240 Rural res		Basic Star 41854	0	0	0	30,000
Shaw James	Heuvelton Centr 406404	38,000	Solar Ener 49500	0	14,800	14,800	14,800
Shaw Phyllis	Re:'79 Ranch w/det gar	117,000	COUNTY TAXABLE VALUE		102,200		
83 Dry Bridge Rd	ACRES 66.80 BANK8888288		TOWN TAXABLE VALUE		102,200		
Heuvelton, NY 13654	EAST-0229488 NRTH-1684596		SCHOOL TAXABLE VALUE		72,200		
	DEED BOOK 922 PG-00486		AG002 Ag Dist #2		.00 MT		
	FULL MARKET VALUE	117,000	FD029 Oswegatchie Fire Pro		117,000 TO M		
***** 72.004-1-3.1 *****							
121 Dry Bridge Rd							1- 83-13
72.004-1-3.1	105 Vac farmland		COUNTY TAXABLE VALUE		23,400		
Schwartzentruber Amos D	Heuvelton Centr 406404	23,400	TOWN TAXABLE VALUE		23,400		
Schwartzentruber Edna	Re:MH Removed 5/24/06	23,400	SCHOOL TAXABLE VALUE		23,400		
113 Dry Bridge Rd	ACRES 54.80		AG002 Ag Dist #2		.00 MT		
Heuvelton, NY 13654	EAST-0230376 NRTH-1685328		FD029 Oswegatchie Fire Pro		23,400 TO M		
	DEED BOOK 2014 PG-2897						
	FULL MARKET VALUE	23,400					
***** 72.004-1-3.2 *****							
113 Dry Bridge Rd							
72.004-1-3.2	210 1 Family Res		Basic Star 41854	0	0	0	30,000
Schwartzentruber Amos D	Heuvelton Centr 406404	12,600	COUNTY TAXABLE VALUE		60,400		
Schwartzentruber Edna	FRNT 300.00 DPTH 265.00	60,400	TOWN TAXABLE VALUE		60,400		
113 Dry Bridge Rd	ACRES 1.80		SCHOOL TAXABLE VALUE		30,400		
Heuvelton, NY 13654	EAST-0230815 NRTH-1684387		AG002 Ag Dist #2		.00 MT		
	DEED BOOK 2014 PG-2896		FD029 Oswegatchie Fire Pro		60,400 TO M		
	FULL MARKET VALUE	60,400					
***** 72.004-1-3.3 *****							
Off McClure Rd							
72.004-1-3.3	322 Rural vac>10		COUNTY TAXABLE VALUE		17,100		
Putman Clark A	Heuvelton Centr 406404	17,100	TOWN TAXABLE VALUE		17,100		
Putman Nancy A	FRNT 1221.00 DPTH	17,100	SCHOOL TAXABLE VALUE		17,100		
80 Chipman Cors Rd	ACRES 17.00		AG002 Ag Dist #2		.00 MT		
Lisbon, NY 13658	EAST-0229652 NRTH-1686354		FD029 Oswegatchie Fire Pro		17,100 TO M		
	DEED BOOK 2014 PG-1903						
	FULL MARKET VALUE	17,100					

STATE OF NEW YORK
COUNTY - St Lawrence
TOWN - Oswegatchie
SWIS - 406489

2 0 1 6 T E N T A T I V E A S S E S S M E N T R O L L
T A X A B L E SECTION OF THE ROLL - 1

PAGE 628
VALUATION DATE-JUL 01, 2015
TAXABLE STATUS DATE-MAR 01, 2016

TAX MAP NUMBER SEQUENCE
UNIFORM PERCENT OF VALUE IS 100.00
UNIFORM PERCENT OF VALUE IS 100.00

TAX MAP PARCEL NUMBER	PROPERTY LOCATION & CLASS	ASSESSMENT	EXEMPTION CODE	COUNTY	TOWN	SCHOOL
CURRENT OWNERS NAME	SCHOOL DISTRICT	LAND	TAX DESCRIPTION	TAXABLE VALUE		
CURRENT OWNERS ADDRESS	PARCEL SIZE/GRID COORD	TOTAL	SPECIAL DISTRICTS	ACCOUNT NO.		

72.004-1-4.1	431 Line Rd			72.004-1-4.1		1- 37- 7
Hershberger Sam A	113 Cattle farm		COUNTY TAXABLE VALUE	130,000		
Hershberger Lydia	Heuvelton Centr 406404	41,700	TOWN TAXABLE VALUE	130,000		
% Jacob Hershberger	Re:Three Agri Structures	130,000	SCHOOL TAXABLE VALUE	130,000		
431 Line Rd	Re:1108sp194000		AG002 Ag Dist #2	.00 MT		
Heuvelton, NY 13654-3179	Also Lisbon		FD029 Oswegatchie Fire Pro	130,000 TO M		
	ACRES 71.10					
	EAST-0231269 NRTH-1686182					
	DEED BOOK 2008 PG-19685					
	FULL MARKET VALUE	130,000				

72.004-1-4.2	149 Dry Bridge Rd			72.004-1-4.2		
Crowe Kenneth L	210 1 Family Res		Basic Star 41854	0	0	30,000
Crowe Nora T	Heuvelton Centr 406404	11,600	COUNTY TAXABLE VALUE	100,000		
149 Dry Bridge Rd	Re:modern 2.0 Sty W/	100,000	TOWN TAXABLE VALUE	100,000		
Heuvelton, NY 13654	Det Gar		SCHOOL TAXABLE VALUE	70,000		
	FRNT 175.00 DPTH 261.00		AG002 Ag Dist #2	.00 MT		
	ACRES 1.00		FD029 Oswegatchie Fire Pro	100,000 TO M		
	EAST-0231498 NRTH-1684851					
	DEED BOOK 1039 PG-00365					
	FULL MARKET VALUE	100,000				

72.004-1-5	124 Dry Bridge Rd			72.004-1-5		1- 72-12
Merkley Mark A	112 Dairy farm		Silo 42100	0	5,000	5,000
124 Dry Bridge Rd	Heuvelton Centr 406404	39,600	COUNTY TAXABLE VALUE	125,000		
Heuvelton, NY 13654	Re:Old Style w/barns	130,000	TOWN TAXABLE VALUE	125,000		
	ACRES 57.80		SCHOOL TAXABLE VALUE	125,000		
	EAST-0231323 NRTH-1683568		AG002 Ag Dist #2	.00 MT		
MAY BE SUBJECT TO PAYMENT	DEED BOOK 2015 PG-5047		FD029 Oswegatchie Fire Pro	125,000 TO M		
UNDER AGDIST LAW TIL 2020	FULL MARKET VALUE	130,000		5,000 EX		

72.004-1-6	160 Dry Bridge Rd			72.004-1-6		1- 39- 8
Crowe Howard (Estate)	112 Dairy farm		Silo 42100	0	10,000	10,000
Crowe Leona (Estate)	Heuvelton Centr 406404	50,600	COUNTY TAXABLE VALUE	140,000		
Attn:Larry Crowe	ACRES 83.20	150,000	TOWN TAXABLE VALUE	140,000		
274 Line Rd	EAST-0232940 NRTH-1683534		SCHOOL TAXABLE VALUE	140,000		
Heuvelton, NY 13654	DEED BOOK 484 PG-00555		AG002 Ag Dist #2	.00 MT		
	FULL MARKET VALUE	150,000	FD029 Oswegatchie Fire Pro	140,000 TO M		
			10,000 EX			

STATE OF NEW YORK
 COUNTY - St Lawrence
 TOWN - Oswegatchie
 SWIS - 406489

2 0 1 6 T E N T A T I V E A S S E S S M E N T R O L L
 T A X A B L E SECTION OF THE ROLL - 1

PAGE 629
 VALUATION DATE-JUL 01, 2015
 TAXABLE STATUS DATE-MAR 01, 2016

TAX MAP NUMBER SEQUENCE
 UNIFORM PERCENT OF VALUE IS 100.00
 UNIFORM PERCENT OF VALUE IS 100.00

TAX MAP PARCEL NUMBER	PROPERTY LOCATION & CLASS	ASSESSMENT	EXEMPTION CODE	COUNTY	TOWN	SCHOOL	ACCOUNT NO.
CURRENT OWNERS NAME	SCHOOL DISTRICT	LAND	TAX DESCRIPTION	TAXABLE VALUE			
CURRENT OWNERS ADDRESS	PARCEL SIZE/GRID COORD	TOTAL	SPECIAL DISTRICTS				
***** 72.004-1-7.111 *****							
1636 Cr 15							
72.004-1-7.111	270 Mfg housing		Enhanced S 41834	0	0	0	65,300
Wells Cecil	Heuvelton Centr 406404	18,000	COUNTY TAXABLE VALUE		83,000		
Wells Jean	FRNT 402.00 DPTH 428.00	83,000	TOWN TAXABLE VALUE		83,000		
1636 County Route 15	ACRES 3.50		SCHOOL TAXABLE VALUE		17,700		
Heuvelton, NY 13654	EAST-0231434 NRTH-1681264		AG002 Ag Dist #2		.00 MT		
	DEED BOOK 909 PG-372		FD029 Oswegatchie Fire Pro		83,000 TO M		
	FULL MARKET VALUE	83,000					
***** 72.004-1-7.112 *****							
1572 Cr 15							
72.004-1-7.112	112 Dairy farm		Enhanced S 41834	0	0	0	65,300
Crowe Cheryl A	Heuvelton Centr 406404	69,000	Silo 42100	0	3,000	3,000	3,000
1572 County Route 15	Re:Main Farm	125,000	COUNTY TAXABLE VALUE		122,000		
Heuvelton, NY 13654	Re:0906sp100000		TOWN TAXABLE VALUE		122,000		
	ACRES 156.30		SCHOOL TAXABLE VALUE		56,700		
MAY BE SUBJECT TO PAYMENT	EAST-0233255 NRTH-1681562		AG002 Ag Dist #2		.00 MT		
UNDER AGDIST LAW TIL 2017	DEED BOOK 2006 PG-16301		FD029 Oswegatchie Fire Pro		122,000 TO M		
	FULL MARKET VALUE	125,000	3,000 EX				
***** 72.004-1-8.11 *****							
1546 Cr 15						1- 56-13	
72.004-1-8.11	112 Dairy farm		Basic Star 41854	0	0	0	30,000
Hutchinson Joyce Brown	Heuvelton Centr 406404	51,300	COUNTY TAXABLE VALUE		110,000		
1546 County Route 15	ACRES 98.00	110,000	TOWN TAXABLE VALUE		110,000		
Heuvelton, NY 13654	EAST-0234676 NRTH-1680521		SCHOOL TAXABLE VALUE		80,000		
	DEED BOOK 1046 PG-00323		AG002 Ag Dist #2		.00 MT		
	FULL MARKET VALUE	110,000	FD029 Oswegatchie Fire Pro		110,000 TO M		
***** 72.004-1-10.11 *****							
Cr 15							
72.004-1-10.11	120 Field crops		COUNTY TAXABLE VALUE		30,000		
Pierce Nathan	Heuvelton Centr 406404	18,000	TOWN TAXABLE VALUE		30,000		
Pierce Eliza	Re:Part of Farm	30,000	SCHOOL TAXABLE VALUE		30,000		
120 Horseshoe Rd	ACRES 44.60		AG002 Ag Dist #2		.00 MT		
Heuvelton, NY 13654	EAST-0230678 NRTH-1680744		FD029 Oswegatchie Fire Pro		30,000 TO M		
	DEED BOOK 2014 PG-8578						
	FULL MARKET VALUE	30,000					
***** 72.004-1-10.21 *****							
1635 Cr 15							
72.004-1-10.21	210 1 Family Res		COUNTY TAXABLE VALUE		75,000		
Dupont Yves R	Heuvelton Centr 406404	12,500	TOWN TAXABLE VALUE		75,000		
1635 County Route 15	Re:Old Style 1.7 Sty	75,000	SCHOOL TAXABLE VALUE		75,000		
Heuvelton, NY 13654	FRNT 225.00 DPTH		AG002 Ag Dist #2		.00 MT		
	ACRES 1.70		FD029 Oswegatchie Fire Pro		75,000 TO M		
	EAST-0231361 NRTH-1680787						
	DEED BOOK 2013 PG-16491						
	FULL MARKET VALUE	75,000					

STATE OF NEW YORK
 COUNTY - St Lawrence
 TOWN - Oswegatchie
 SWIS - 406489

2 0 1 6 T E N T A T I V E A S S E S S M E N T R O L L
 T A X A B L E SECTION OF THE ROLL - 1

PAGE 630
 VALUATION DATE-JUL 01, 2015
 TAXABLE STATUS DATE-MAR 01, 2016

TAX MAP NUMBER SEQUENCE
 UNIFORM PERCENT OF VALUE IS 100.00
 UNIFORM PERCENT OF VALUE IS 100.00

TAX MAP PARCEL NUMBER	PROPERTY LOCATION & CLASS	ASSESSMENT	EXEMPTION CODE	COUNTY	TOWN	SCHOOL
CURRENT OWNERS NAME	SCHOOL DISTRICT	LAND	TAX DESCRIPTION	TAXABLE VALUE		
CURRENT OWNERS ADDRESS	PARCEL SIZE/GRID COORD	TOTAL	SPECIAL DISTRICTS	ACCOUNT NO.		

72.004-1-12.2	32 Dry Bridge Rd			72.004-1-12.2		*****
Persons Joseph S	210 1 Family Res		Basic Star 41854	0	0	1- 81-15.2
Persons Terri	Heuvelton Centr 406404	14,000	COUNTY TAXABLE VALUE	70,000		30,000
32 Dry Bridge Rd	Re:Raised Ranch	70,000	TOWN TAXABLE VALUE	70,000		
Heuvelton, NY 13654	FRNT 282.00 DPTH		SCHOOL TAXABLE VALUE	40,000		
	ACRES 2.20		AG002 Ag Dist #2	.00 MT		
	EAST-0229346 NRTH-1682690		FD029 Oswegatchie Fire Pro	70,000 TO M		
	DEED BOOK 1003 PG-00065					
	FULL MARKET VALUE	70,000				

72.004-1-12.12	56 Dry Bridge Rd			72.004-1-12.12		*****
Thornhill Randy L	210 1 Family Res		VET COM C 41132	0	17,500	0
Thornhill Darlene	Heuvelton Centr 406404	12,800	VET COM T 41133	0	0	15,000
56 Dry Bridge Rd	Re:Ranch	70,000	VET DIS C 41142	0	28,000	0
Heuvelton, NY 13654	FRNT 356.00 DPTH		VET DIS T 41143	0	0	28,000
	ACRES 2.30		Enhanced S 41834	0	0	0
	EAST-0229968 NRTH-1683218		COUNTY TAXABLE VALUE	24,500		65,300
	DEED BOOK 1048 PG-345		TOWN TAXABLE VALUE	27,000		
	FULL MARKET VALUE	70,000	SCHOOL TAXABLE VALUE	4,700		
			AG002 Ag Dist #2	.00 MT		
			FD029 Oswegatchie Fire Pro	70,000 TO M		

72.004-1-12.111	1736 Cr 15			72.004-1-12.111		*****
Persons Dorothy J	240 Rural res		Aged - Cou 41802	0	23,400	0
1736 County Route 15	Heuvelton Centr 406404	36,400	Enhanced S 41834	0	0	0
Heuvelton, NY 13654	Re:Old Style 1.5 Sty	78,000	COUNTY TAXABLE VALUE	54,600		65,300
	ACRES 55.00		TOWN TAXABLE VALUE	78,000		
	EAST-0230272 NRTH-1682542		SCHOOL TAXABLE VALUE	12,700		
	DEED BOOK 837 PG-23		AG002 Ag Dist #2	.00 MT		
	FULL MARKET VALUE	78,000	FD029 Oswegatchie Fire Pro	78,000 TO M		

72.004-1-12.112	1726 Cr 15			72.004-1-12.112		*****
Thornhill Shawn M	475 Junkyard		Basic Star 41854	0	0	0
1726 County Route 15	Heuvelton Centr 406404	21,000	COUNTY TAXABLE VALUE	40,000		30,000
Heuvelton, NY 13654	FRNT 319.00 DPTH 274.00	40,000	TOWN TAXABLE VALUE	40,000		
	ACRES 2.00		SCHOOL TAXABLE VALUE	10,000		
	EAST-0229775 NRTH-1681983		AG002 Ag Dist #2	.00 MT		
	DEED BOOK 2005 PG-16244		FD029 Oswegatchie Fire Pro	40,000 TO M		
	FULL MARKET VALUE	40,000				

STATE OF NEW YORK
COUNTY - St Lawrence
TOWN - Oswegatchie
SWIS - 406489

2 0 1 6 T E N T A T I V E A S S E S S M E N T R O L L
T A X A B L E SECTION OF THE ROLL - 1

PAGE 631
VALUATION DATE-JUL 01, 2015
TAXABLE STATUS DATE-MAR 01, 2016

TAX MAP NUMBER SEQUENCE
UNIFORM PERCENT OF VALUE IS 100.00
UNIFORM PERCENT OF VALUE IS 100.00

TAX MAP PARCEL NUMBER	PROPERTY LOCATION & CLASS	ASSESSMENT	EXEMPTION CODE	COUNTY	TOWN	SCHOOL
CURRENT OWNERS NAME	SCHOOL DISTRICT	LAND	TAX DESCRIPTION	TAXABLE VALUE		
CURRENT OWNERS ADDRESS	PARCEL SIZE/GRID COORD	TOTAL	SPECIAL DISTRICTS	ACCOUNT NO.		

72.004-1-13.2	1705 Cr 15			72.004-1-13.2		*****
Nicholson John F	210 1 Family Res		Basic Star 41854	0	0	0 30,000
Nicholson Karen H	Heuvelton Centr 406404	12,200	COUNTY TAXABLE VALUE		80,000	
1705 County Route 15	Re:Brick Ranch w/att gar	80,000	TOWN TAXABLE VALUE		80,000	
Heuvelton, NY 13654	211x214x104x183		SCHOOL TAXABLE VALUE		50,000	
	FRNT 211.00 DPTH 199.00		AG002 Ag Dist #2		.00 MT	
	EAST-0229861 NRTH-1681653		FD029 Oswegatchie Fire Pro		80,000 TO M	
	DEED BOOK 2012 PG-4976					
	FULL MARKET VALUE	80,000				

72.004-1-13.11	Cr 15			72.004-1-13.11		*****
Lake Daniel J	314 Rural vac<10		COUNTY TAXABLE VALUE		10,000	1- 30-15.1
424 River Rd	Heuvelton Centr 406404	10,000	TOWN TAXABLE VALUE		10,000	
Heuvelton, NY 13654	FRNT 550.00 DPTH	10,000	SCHOOL TAXABLE VALUE		10,000	
	ACRES 6.20		AG002 Ag Dist #2		.00 MT	
	EAST-0229591 NRTH-1681629		FD029 Oswegatchie Fire Pro		10,000 TO M	
	DEED BOOK 2003 PG-3191					
	FULL MARKET VALUE	10,000				

72.004-1-13.12	1727 Cr 15			72.004-1-13.12		*****
Williams Donald E	210 1 Family Res		Enhanced S 41834	0	0	0 45,000
PO Box 621	Heuvelton Centr 406404	12,200	COUNTY TAXABLE VALUE		45,000	
Heuvelton, NY 13654	Re:old Sty 2.0 Sty	45,000	TOWN TAXABLE VALUE		45,000	
	135x372x150x287		SCHOOL TAXABLE VALUE		0	
	FRNT 135.00 DPTH		AG002 Ag Dist #2		.00 MT	
	ACRES 1.00 BANK8888288		FD029 Oswegatchie Fire Pro		45,000 TO M	
	EAST-0229360 NRTH-1681806					
	DEED BOOK 1999 PG-12477					
	FULL MARKET VALUE	45,000				

72.004-1-14	1735 Cr 15			72.004-1-14		*****
Carroll Raymond H	210 1 Family Res		COUNTY TAXABLE VALUE		35,000	1- 77-12
Carroll Christine C	Heuvelton Centr 406404	12,300	TOWN TAXABLE VALUE		35,000	
PO Box 195	Re:Old Style 1.5 Sty	35,000	SCHOOL TAXABLE VALUE		35,000	
Heuvelton, NY 13654	210x285x185x50		AG002 Ag Dist #2		.00 MT	
	FRNT 325.00 DPTH		FD029 Oswegatchie Fire Pro		35,000 TO M	
	ACRES 1.30					
	EAST-0229211 NRTH-1681971					
	DEED BOOK 1999 PG-3758					
	FULL MARKET VALUE	35,000				

STATE OF NEW YORK
 COUNTY - St Lawrence
 TOWN - Oswegatchie
 SWIS - 406489

2 0 1 6 T E N T A T I V E A S S E S S M E N T R O L L
 T A X A B L E SECTION OF THE ROLL - 1

PAGE 632
 VALUATION DATE-JUL 01, 2015
 TAXABLE STATUS DATE-MAR 01, 2016

TAX MAP NUMBER SEQUENCE
 UNIFORM PERCENT OF VALUE IS 100.00
 UNIFORM PERCENT OF VALUE IS 100.00

TAX MAP PARCEL NUMBER	PROPERTY LOCATION & CLASS	ASSESSMENT	EXEMPTION CODE	COUNTY	TOWN	SCHOOL
CURRENT OWNERS NAME	SCHOOL DISTRICT	LAND	TAX DESCRIPTION	TAXABLE VALUE		
CURRENT OWNERS ADDRESS	PARCEL SIZE/GRID COORD	TOTAL	SPECIAL DISTRICTS	ACCOUNT NO.		

72.004-1-16.1	552 River Rd			72.004-1-16.1		*****
Livingston Beth P	240 Rural res		Enhanced S 41834	0	0	1- 65- 2
(Residence Trust)	Heuvelton Centr 406404	60,000	COUNTY TAXABLE VALUE		150,000	65,300
552 River Rd	ACRES 90.60	150,000	TOWN TAXABLE VALUE		150,000	
Heuvelton, NY 13654	EAST-0228378 NRTH-1682227		SCHOOL TAXABLE VALUE		84,700	
	DEED BOOK 2004 PG-23999		AG002 Ag Dist #2		.00 MT	
	FULL MARKET VALUE	150,000	FD029 Oswegatchie Fire Pro		150,000 TO M	

72.004-1-19	Dry Bridge Rd			72.004-1-19		*****
Putman Clark A	321 Abandoned ag		COUNTY TAXABLE VALUE		2,000	
80 Chipman Corners Rd	Heuvelton Centr 406404	2,000	TOWN TAXABLE VALUE		2,000	
Lisbon, NY 13658	Re:Old R.R. bed	2,000	SCHOOL TAXABLE VALUE		2,000	
	ACRES 5.00		FD029 Oswegatchie Fire Pro		2,000 TO M	
	EAST-0229038 NRTH-1683858					
	DEED BOOK 1998 PG-15861					
	FULL MARKET VALUE	2,000				

STATE OF NEW YORK
 COUNTY - St Lawrence
 TOWN - Oswegatchie
 SWIS - 406489

2 0 1 6 T E N T A T I V E A S S E S S M E N T R O L L
 T A X A B L E S E C T I O N O F T H E R O L L - 1
 M A P S E C T I O N - 0 7 2
 S U B - S E C T I O N - 0 0 4
 U N I F O R M P E R C E N T O F V A L U E I S 1 0 0 . 0 0

PAGE 633
 VALUATION DATE-JUL 01, 2015
 TAXABLE STATUS DATE-MAR 01, 2016
 RPS150/V04/L015
 CURRENT DATE 4/26/2016

*** S P E C I A L D I S T R I C T S U M M A R Y ***

CODE	DISTRICT NAME	TOTAL PARCELS	EXTENSION TYPE	EXTENSION VALUE	AD VALOREM VALUE	EXEMPT AMOUNT	TAXABLE VALUE
AG002	Ag Dist #2	23	MOVTAX				
FD029	Oswegatchie Fi	24	TOTAL M		1890,900	21,000	1869,900

*** S C H O O L D I S T R I C T S U M M A R Y ***

CODE	DISTRICT NAME	TOTAL PARCELS	ASSESSED LAND	ASSESSED TOTAL	EXEMPT AMOUNT	TOTAL TAXABLE	STAR AMOUNT	STAR TAXABLE
406404	Heuvelton Central	24	637,700	1890,900	65,800	1825,100	611,500	1213,600
	S U B - T O T A L	24	637,700	1890,900	65,800	1825,100	611,500	1213,600
	T O T A L	24	637,700	1890,900	65,800	1825,100	611,500	1213,600

*** S Y S T E M C O D E S S U M M A R Y ***

NO SYSTEM EXEMPTIONS AT THIS LEVEL

*** E X E M P T I O N S U M M A R Y ***

CODE	DESCRIPTION	TOTAL PARCELS	COUNTY	TOWN	SCHOOL
41132	VET COM C	1	17,500		
41133	VET COM T	1		15,000	
41142	VET DIS C	1	28,000		
41143	VET DIS T	1		28,000	
41700	Ag Buildin	1	30,000	30,000	30,000
41802	Aged - Cou	1	23,400		
41834	Enhanced S	6			371,500
41854	Basic Star	8			240,000
42100	Silo	4	21,000	21,000	21,000
49500	Solar Ener	1	14,800	14,800	14,800
	T O T A L	25	134,700	108,800	677,300

STATE OF NEW YORK
COUNTY - St Lawrence
TOWN - Oswegatchie
SWIS - 406489

2 0 1 6 T E N T A T I V E A S S E S S M E N T R O L L
T A X A B L E SECTION OF THE ROLL - 1
M A P S E C T I O N - 072
S U B - S E C T I O N - 004
UNIFORM PERCENT OF VALUE IS 100.00

PAGE 634
VALUATION DATE-JUL 01, 2015
TAXABLE STATUS DATE-MAR 01, 2016
RPS150/V04/L015
CURRENT DATE 4/26/2016

*** G R A N D T O T A L S ***

ROLL SEC	DESCRIPTION	TOTAL PARCELS	ASSESSED LAND	ASSESSED TOTAL	TAXABLE COUNTY	TAXABLE TOWN	TAXABLE SCHOOL	STAR TAXABLE
1	TAXABLE	24	637,700	1890,900	1756,200	1782,100	1825,100	1213,600

STATE OF NEW YORK
 COUNTY - St Lawrence
 TOWN - Oswegatchie
 SWIS - 406489

2 0 1 6 T E N T A T I V E A S S E S S M E N T R O L L
 T A X A B L E SECTION OF THE ROLL - 1

PAGE 635
 VALUATION DATE-JUL 01, 2015
 TAXABLE STATUS DATE-MAR 01, 2016

TAX MAP NUMBER SEQUENCE
 UNIFORM PERCENT OF VALUE IS 100.00
 UNIFORM PERCENT OF VALUE IS 100.00

TAX MAP PARCEL NUMBER	PROPERTY LOCATION & CLASS	ASSESSMENT	EXEMPTION CODE	COUNTY	TOWN	SCHOOL
CURRENT OWNERS NAME	SCHOOL DISTRICT	LAND	TAX DESCRIPTION	TAXABLE VALUE		ACCOUNT NO.
CURRENT OWNERS ADDRESS	PARCEL SIZE/GRID COORD	TOTAL	SPECIAL DISTRICTS			

84.001-1-1	McCormick Rd 321 Abandoned ag		COUNTY TAXABLE VALUE	47,200		1- 38- 1
Lucas Gregory E	Morristown 406001	47,200	TOWN TAXABLE VALUE	47,200		
7 Pleasant View Cove	ACRES 144.70	47,200	SCHOOL TAXABLE VALUE	47,200		
Lisbon, CT 06351	EAST-0174894 NRTH-1678438		AG001 Ag Dist #1	.00 MT		
	DEED BOOK 948 PG-00081		FD029 Oswegatchie Fire Pro	47,200 TO M		
	FULL MARKET VALUE	47,200				

84.001-1-2	720 McCormick Rd 270 Mfg housing		COUNTY TAXABLE VALUE	10,000		1- 82-10.2
Swift Jeffrey R	Morristown 406001	10,000	TOWN TAXABLE VALUE	10,000		
Henderson William G & Etal	ACRES 24.30	10,000	SCHOOL TAXABLE VALUE	10,000		
3191 State Highway 37	EAST-0175653 NRTH-1680101		AG001 Ag Dist #1	.00 MT		
Ogdensburg, NY 13669	DEED BOOK 2014 PG-12489		FD029 Oswegatchie Fire Pro	10,000 TO M		
	FULL MARKET VALUE	10,000				

84.001-1-3.21	McCormick Rd 311 Res vac land		COUNTY TAXABLE VALUE	3,500		
Alford Gary R	Morristown 406001	3,500	TOWN TAXABLE VALUE	3,500		
Alford Sharon L	Barn on 70.003-3-20.1	3,500	SCHOOL TAXABLE VALUE	3,500		
PO Box 638	Re:0408sp40000		AG001 Ag Dist #1	.00 MT		
Ogdensburg, NY 13669	FRNT 35.00 DPTH 868.00		FD029 Oswegatchie Fire Pro	3,500 TO M		
	EAST-0176438 NRTH-1679175					
	DEED BOOK 2015 PG-4340					
	FULL MARKET VALUE	3,500				

84.001-1-3.22	704 McCormick Rd 210 1 Family Res		COUNTY TAXABLE VALUE	30,000		
Swartzentruber Harvey S	Morristown 406001	14,000	TOWN TAXABLE VALUE	30,000		
Swartzentruber Naomi H	FRNT 230.00 DPTH	30,000	SCHOOL TAXABLE VALUE	30,000		
650 McCormick Rd	ACRES 4.60		AG001 Ag Dist #1	.00 MT		
Ogdensburg, NY 13669	EAST-0176511 NRTH-1679080		FD029 Oswegatchie Fire Pro	30,000 TO M		
	DEED BOOK 2015 PG-3945					
	FULL MARKET VALUE	30,000				

84.001-1-4.1	642, 650 McCormick Rd 113 Cattle farm		Silo 42100	0	3,000	1- 29- 5
Swartzentruber Harvey S	Morristown 406001	87,000	Basic Star 41854	0	0	3,000
Swartzentruber Naomi H	Re:Amish Farm	180,000	COUNTY TAXABLE VALUE	177,000		
650 McCormick Rd	ACRES 267.80		TOWN TAXABLE VALUE	177,000		
Ogdensburg, NY 13669	EAST-0176108 NRTH-1676881		SCHOOL TAXABLE VALUE	147,000		
	DEED BOOK 2004 PG-15761		AG001 Ag Dist #1	.00 MT		
	FULL MARKET VALUE	180,000	FD029 Oswegatchie Fire Pro	177,000 TO M		
			3,000 EX			

STATE OF NEW YORK
 COUNTY - St Lawrence
 TOWN - Oswegatchie
 SWIS - 406489

2 0 1 6 T E N T A T I V E A S S E S S M E N T R O L L
 T A X A B L E SECTION OF THE ROLL - 1

PAGE 636
 VALUATION DATE-JUL 01, 2015
 TAXABLE STATUS DATE-MAR 01, 2016

TAX MAP NUMBER SEQUENCE
 UNIFORM PERCENT OF VALUE IS 100.00
 UNIFORM PERCENT OF VALUE IS 100.00

TAX MAP PARCEL NUMBER	PROPERTY LOCATION & CLASS	ASSESSMENT	EXEMPTION CODE	COUNTY	TOWN	SCHOOL
CURRENT OWNERS NAME	SCHOOL DISTRICT	LAND	TAX DESCRIPTION	TAXABLE VALUE		
CURRENT OWNERS ADDRESS	PARCEL SIZE/GRID COORD	TOTAL	SPECIAL DISTRICTS	ACCOUNT NO.		
***** 84.001-1-4.2 *****						
664 McCormick Rd						
84.001-1-4.2	210 1 Family Res		COUNTY TAXABLE VALUE	55,000		
Beggs Maxwell R	Morristown 406001	12,700	TOWN TAXABLE VALUE	55,000		
431 Center Rd	229x389x231x421	55,000	SCHOOL TAXABLE VALUE	55,000		
Ogdensburg, NY 13669	FRNT 229.00 DPTH 405.00		AG001 Ag Dist #1		.00 MT	
	ACRES 2.00		FD029 Oswegatchie Fire Pro	55,000	TO M	
	EAST-0177097 NRTH-1678103					
	DEED BOOK 2009 PG-21093					
	FULL MARKET VALUE	55,000				
***** 84.001-1-5.1 *****						
Off McCormick Rd					1- 40- 4	
84.001-1-5.1	323 Vacant rural		COUNTY TAXABLE VALUE	45,000		
Brutus Irrevoc Trust	Morristown 406001	45,000	TOWN TAXABLE VALUE	45,000		
% William C Farrand III	ACRES 78.80	45,000	SCHOOL TAXABLE VALUE	45,000		
406 King St	EAST-0177010 NRTH-1674136		AG001 Ag Dist #1		.00 MT	
Ogdensburg, NY 13669	DEED BOOK 2014 PG-2804		FD029 Oswegatchie Fire Pro	45,000	TO M	
	FULL MARKET VALUE	45,000				
***** 84.001-1-5.2 *****						
51 Sullivan Rd, 610 McCormic						
84.001-1-5.2	112 Dairy farm		Ag Buildin 41700	0	4,000	4,000
Miller Moses R	Morristown 406001	76,000	Silo 42100	0	1,000	1,000
Miller Mary M	Re:Amish Farm	183,000	Ag Buildin 41700	0	50,000	50,000
51 Sullivan Rd	Re:0106sp100000vac		Ag Buildin 41700	0	10,000	10,000
Ogdensburg, NY 13669	ACRES 195.60		Ag Buildin 41700	0	8,000	8,000
	EAST-0179813 NRTH-1677532		Basic Star 41854	0	0	0
MAY BE SUBJECT TO PAYMENT	DEED BOOK 2006 PG-8522		COUNTY TAXABLE VALUE		110,000	
UNDER RPTL483 UNTIL 2020	FULL MARKET VALUE	183,000	TOWN TAXABLE VALUE		110,000	
			SCHOOL TAXABLE VALUE		80,000	
			AG001 Ag Dist #1		.00 MT	
			FD029 Oswegatchie Fire Pro		182,000	TO M
					1,000 EX	
***** 84.001-1-5.3 *****						
564, 568, 574 McCormick Rd						
84.001-1-5.3	270 Mfg housing		Basic Star 41854	0	0	30,000
Parmeter Donna D	Morristown 406001	20,000	COUNTY TAXABLE VALUE		77,000	
Youngs Amanda S	Re:Home under Const	77,000	TOWN TAXABLE VALUE		77,000	
564 McCormick Rd	FRNT 483.00 DPTH 427.00		SCHOOL TAXABLE VALUE		47,000	
Ogdensburg, NY 13669	ACRES 4.70		AG001 Ag Dist #1		.00 MT	
	EAST-0178719 NRTH-1676469		FD029 Oswegatchie Fire Pro		77,000	TO M
	DEED BOOK 2006 PG-9203					
	FULL MARKET VALUE	77,000				

STATE OF NEW YORK
 COUNTY - St Lawrence
 TOWN - Oswegatchie
 SWIS - 406489

2 0 1 6 T E N T A T I V E A S S E S S M E N T R O L L
 T A X A B L E SECTION OF THE ROLL - 1

PAGE 637
 VALUATION DATE-JUL 01, 2015
 TAXABLE STATUS DATE-MAR 01, 2016

TAX MAP NUMBER SEQUENCE
 UNIFORM PERCENT OF VALUE IS 100.00
 UNIFORM PERCENT OF VALUE IS 100.00

TAX MAP PARCEL NUMBER	PROPERTY LOCATION & CLASS	ASSESSMENT	EXEMPTION CODE	COUNTY	TOWN	SCHOOL
CURRENT OWNERS NAME	SCHOOL DISTRICT	LAND	TAX DESCRIPTION	TAXABLE VALUE		
CURRENT OWNERS ADDRESS	PARCEL SIZE/GRID COORD	TOTAL	SPECIAL DISTRICTS			ACCOUNT NO.

84.001-1-5.4	McCormick Rd 323 Vacant rural		COUNTY TAXABLE VALUE	39,000		
Swartzentruber Harvey	Morristown 406001	39,000	TOWN TAXABLE VALUE	39,000		
Swartzentruber Naomi	Re:0107sp36000vac	39,000	SCHOOL TAXABLE VALUE	39,000		
650 McCormick Rd	FRNT 1480.00 DPTH		FD029 Oswegatchie Fire Pro	39,000 TO M		
Ogdensburg, NY 13669	ACRES 60.90					
	EAST-0178282 NRTH-1675299					
	DEED BOOK 2007 PG-1188					
	FULL MARKET VALUE	39,000				

84.001-1-6	67 Sullivan Rd		COUNTY TAXABLE VALUE	100,000		1- 41- 4
Dear Eileen M (LU)	Morristown 406001	12,200	TOWN TAXABLE VALUE	100,000		
% K Hamilton	Re:Log Home 1 Sty	100,000	SCHOOL TAXABLE VALUE	100,000		
501-7 Margaret Blvd Unit 50	ACRES 1.10 BANK1111111		AG001 Ag Dist #1	.00 MT		
Ottawa, ON, Canada K1L 8A7	EAST-0180014 NRTH-1676601		FD029 Oswegatchie Fire Pro	100,000 TO M		
	DEED BOOK 1051 PG-00268					
	FULL MARKET VALUE	100,000				

84.001-1-7.2	McCormick Rd		COUNTY TAXABLE VALUE	15,000		
936343 Ontario, Inc	Morristown 406001	15,000	TOWN TAXABLE VALUE	15,000		
501-7 Marquette Ave	Re:042010sp21020vac	15,000	SCHOOL TAXABLE VALUE	15,000		
Ottawa, ON, Canada K1L 8A7	ACRES 19.90 BANK1111111		AG001 Ag Dist #1	.00 MT		
	EAST-0179433 NRTH-1676237		FD029 Oswegatchie Fire Pro	15,000 TO M		
	DEED BOOK 2010 PG-6148					
	FULL MARKET VALUE	15,000				

84.001-1-8.1	McCormick Rd		Ag Buildin 41700	0	20,000	1- 29- 8
Beggs Donald V	Morristown 406001	42,000	Silo 42100	0	15,000	20,000
Beggs Harriett A	Re:Main Farm	200,000	COUNTY TAXABLE VALUE	165,000	15,000	15,000
491 McCormick Rd	ACRES 115.70		TOWN TAXABLE VALUE	165,000		
Ogdensburg, NY 13669	EAST-0178747 NRTH-1673801		SCHOOL TAXABLE VALUE	165,000		
	DEED BOOK 1088 PG-588		AG001 Ag Dist #1	.00 MT		
	FULL MARKET VALUE	200,000	FD029 Oswegatchie Fire Pro	185,000 TO M		
			15,000 EX			

84.001-1-8.2	491 McCormick Rd		Enhanced S 41834	0	0	55,500
Beggs Donald V	Morristown 406001	12,700	COUNTY TAXABLE VALUE	55,500		
Beggs Harriett A	FRNT 545.00 DPTH	55,500	TOWN TAXABLE VALUE	55,500		
491 McCormick Rd	ACRES 2.00		SCHOOL TAXABLE VALUE	0		
Ogdensburg, NY 13669	EAST-0179818 NRTH-1674823		AG001 Ag Dist #1	.00 MT		
	DEED BOOK 1048 PG-162		FD029 Oswegatchie Fire Pro	55,500 TO M		
	FULL MARKET VALUE	55,500				

STATE OF NEW YORK
 COUNTY - St Lawrence
 TOWN - Oswegatchie
 SWIS - 406489

2 0 1 6 T E N T A T I V E A S S E S S M E N T R O L L
 T A X A B L E SECTION OF THE ROLL - 1

PAGE 638
 VALUATION DATE-JUL 01, 2015
 TAXABLE STATUS DATE-MAR 01, 2016

TAX MAP NUMBER SEQUENCE
 UNIFORM PERCENT OF VALUE IS 100.00
 UNIFORM PERCENT OF VALUE IS 100.00

TAX MAP PARCEL NUMBER	PROPERTY LOCATION & CLASS	ASSESSMENT	EXEMPTION CODE	COUNTY	TOWN	SCHOOL
CURRENT OWNERS NAME	SCHOOL DISTRICT	LAND	TAX DESCRIPTION	TAXABLE VALUE		
CURRENT OWNERS ADDRESS	PARCEL SIZE/GRID COORD	TOTAL	SPECIAL DISTRICTS	ACCOUNT NO.		
***** 84.001-1-9 *****						
84.001-1-9	611 McCormick Rd			84.001-1-9	1-40-5	
O'Brien Kim M	112 Dairy farm		Silo 42100 0	10,000	10,000	10,000
18 Molly White Rd	Morristown 406001	35,600	COUNTY TAXABLE VALUE	80,000		
Coxsackie, NY 12051	ACRES 66.40	90,000	TOWN TAXABLE VALUE	80,000		
	EAST-0176606 NRTH-1675914		SCHOOL TAXABLE VALUE	80,000		
	DEED BOOK 2011 PG-14574		AG001 Ag Dist #1			.00 MT
	FULL MARKET VALUE	90,000	FD029 Oswegatchie Fire Pro	80,000	TO M	
			10,000 EX			
***** 84.001-1-10 *****						
84.001-1-10	McCormick Rd			84.001-1-10		
Beggs Donald (ETAL)	105 Vac farmland		COUNTY TAXABLE VALUE	10,000		
491 McCormick Rd	Morristown 406001	10,000	TOWN TAXABLE VALUE	10,000		
Ogdensburg, NY 13669	Re:Part of Farm	10,000	SCHOOL TAXABLE VALUE	10,000		
	FRNT 744.00 DPTH		AG001 Ag Dist #1			.00 MT
	ACRES 25.00		FD029 Oswegatchie Fire Pro	10,000	TO M	
	EAST-0177651 NRTH-1676180					
	DEED BOOK 1050 PG-464					
	FULL MARKET VALUE	10,000				

STATE OF NEW YORK
 COUNTY - St Lawrence
 TOWN - Oswegatchie
 SWIS - 406489

2 0 1 6 T E N T A T I V E A S S E S S M E N T R O L L
 T A X A B L E S E C T I O N O F T H E R O L L - 1
 M A P S E C T I O N - 084
 S U B - S E C T I O N - 001
 U N I F O R M P E R C E N T O F V A L U E I S 100.00

PAGE 639
 VALUATION DATE-JUL 01, 2015
 TAXABLE STATUS DATE-MAR 01, 2016
 RPS150/V04/L015
 CURRENT DATE 4/26/2016

*** S P E C I A L D I S T R I C T S U M M A R Y ***

CODE	DISTRICT NAME	TOTAL PARCELS	EXTENSION TYPE	EXTENSION VALUE	AD VALOREM VALUE	EXEMPT AMOUNT	TAXABLE VALUE
AG001	Ag Dist #1	15	MOVTAX				
FD029	Oswegatchie Fi	16	TOTAL M		1140,200	29,000	1111,200

*** S C H O O L D I S T R I C T S U M M A R Y ***

CODE	DISTRICT NAME	TOTAL PARCELS	ASSESSED LAND	ASSESSED TOTAL	EXEMPT AMOUNT	TOTAL TAXABLE	STAR AMOUNT	STAR TAXABLE
406001	Morristown	16	481,900	1140,200	121,000	1019,200	145,500	873,700
	S U B - T O T A L	16	481,900	1140,200	121,000	1019,200	145,500	873,700
	T O T A L	16	481,900	1140,200	121,000	1019,200	145,500	873,700

*** S Y S T E M C O D E S S U M M A R Y ***

NO SYSTEM EXEMPTIONS AT THIS LEVEL

*** E X E M P T I O N S U M M A R Y ***

CODE	DESCRIPTION	TOTAL PARCELS	COUNTY	TOWN	SCHOOL
41700	Ag Buildin	2	92,000	92,000	92,000
41834	Enhanced S	1			55,500
41854	Basic Star	3			90,000
42100	Silo	4	29,000	29,000	29,000
	T O T A L	10	121,000	121,000	266,500

STATE OF NEW YORK
COUNTY - St Lawrence
TOWN - Oswegatchie
SWIS - 406489

2 0 1 6 T E N T A T I V E A S S E S S M E N T R O L L
T A X A B L E SECTION OF THE ROLL - 1
M A P S E C T I O N - 084
S U B - S E C T I O N - 001
UNIFORM PERCENT OF VALUE IS 100.00

PAGE 640
VALUATION DATE-JUL 01, 2015
TAXABLE STATUS DATE-MAR 01, 2016
RPS150/V04/L015
CURRENT DATE 4/26/2016

*** G R A N D T O T A L S ***

ROLL SEC	DESCRIPTION	TOTAL PARCELS	ASSESSED LAND	ASSESSED TOTAL	TAXABLE COUNTY	TAXABLE TOWN	TAXABLE SCHOOL	STAR TAXABLE
1	TAXABLE	16	481,900	1140,200	1019,200	1019,200	1019,200	873,700

STATE OF NEW YORK
COUNTY - St Lawrence
TOWN - Oswegatchie
SWIS - 406489

2 0 1 6 T E N T A T I V E A S S E S S M E N T R O L L
T A X A B L E SECTION OF THE ROLL - 1

PAGE 641
VALUATION DATE-JUL 01, 2015
TAXABLE STATUS DATE-MAR 01, 2016

TAX MAP NUMBER SEQUENCE
UNIFORM PERCENT OF VALUE IS 100.00
UNIFORM PERCENT OF VALUE IS 100.00

TAX MAP PARCEL NUMBER	PROPERTY LOCATION & CLASS	ASSESSMENT	EXEMPTION CODE	COUNTY	TOWN	SCHOOL
CURRENT OWNERS NAME	SCHOOL DISTRICT	LAND	TAX DESCRIPTION	TAXABLE VALUE		
CURRENT OWNERS ADDRESS	PARCEL SIZE/GRID COORD	TOTAL	SPECIAL DISTRICTS	ACCOUNT NO.		

84.002-1-1.121	552 Stone Church Rd 210 1 Family Res		Basic Star 41854	0	0	0 30,000
McCormick Diana J	Morristown 406001	14,400	COUNTY TAXABLE VALUE			85,000
552 Stone Church Rd	Re: Old Sty 2.0 Sty W/ Garage	85,000	TOWN TAXABLE VALUE			85,000
Ogdensburg, NY 13669	Also 2001/20966		SCHOOL TAXABLE VALUE			55,000
	FRNT 636.00 DPTH		AG001 Ag Dist #1			.00 MT
	ACRES 5.50		FD029 Oswegatchie Fire Pro			85,000 TO M
	EAST-0183683 NRTH-1678651					
	DEED BOOK 2014 PG-15541					
	FULL MARKET VALUE	85,000				

84.002-1-2	Stone Church Rd 322 Rural vac>10		COUNTY TAXABLE VALUE			10,000
Carter John D	Morristown 406001	10,000	TOWN TAXABLE VALUE			10,000
5870 County Route 6	ACRES 9.50	10,000	SCHOOL TAXABLE VALUE			10,000
Ogdensburg, NY 13669	EAST-0187308 NRTH-1673627		AG001 Ag Dist #1			.00 MT
	DEED BOOK 2006 PG-19599		FD029 Oswegatchie Fire Pro			10,000 TO M
	FULL MARKET VALUE	10,000				

84.002-1-4.12	468 Stone Church Rd 210 1 Family Res		Basic Star 41854	0	0	0 30,000
Compeau Marc J	Morristown 406001	14,400	COUNTY TAXABLE VALUE			75,000
468 Stone Church Rd	Re:Old Style 1.5 Sty w/de	75,000	TOWN TAXABLE VALUE			75,000
Ogdensburg, NY 13669	0402sp53000		SCHOOL TAXABLE VALUE			45,000
	FRNT 641.00 DPTH 487.00		AG001 Ag Dist #1			.00 MT
	ACRES 5.40		FD029 Oswegatchie Fire Pro			75,000 TO M
	EAST-0184751 NRTH-1677062					
	DEED BOOK 2002 PG-6108					
	FULL MARKET VALUE	75,000				

84.002-1-4.111	Stone Church Rd 105 Vac farmland		COUNTY TAXABLE VALUE			75,000
Dashnaw Darlene M	Morristown 406001	75,000	TOWN TAXABLE VALUE			75,000
Youngs Michael	Part of Farm 70.004-1-37	75,000	SCHOOL TAXABLE VALUE			75,000
685 Stone Church Rd	ACRES 190.30		AG001 Ag Dist #1			.00 MT
Ogdensburg, NY 13669	EAST-0183448 NRTH-1677085		FD029 Oswegatchie Fire Pro			75,000 TO M
	DEED BOOK 2001 PG-19722					
	FULL MARKET VALUE	75,000				

STATE OF NEW YORK
 COUNTY - St Lawrence
 TOWN - Oswegatchie
 SWIS - 406489

2 0 1 6 T E N T A T I V E A S S E S S M E N T R O L L
 T A X A B L E SECTION OF THE ROLL - 1

TAX MAP NUMBER SEQUENCE
 UNIFORM PERCENT OF VALUE IS 100.00
 UNIFORM PERCENT OF VALUE IS 100.00

TAX MAP PARCEL NUMBER	PROPERTY LOCATION & CLASS	ASSESSMENT	EXEMPTION CODE	COUNTY	TOWN	SCHOOL
CURRENT OWNERS NAME	SCHOOL DISTRICT	LAND	TAX DESCRIPTION	TAXABLE VALUE		
CURRENT OWNERS ADDRESS	PARCEL SIZE/GRID COORD	TOTAL	SPECIAL DISTRICTS			ACCOUNT NO.
***** 84.002-1-4.112 *****						
84.002-1-4.112	511 Stone Church Rd 210 1 Family Res		VET COM T 41133	0	0	15,000 0
Weston Michael L	Morristown 406001	12,500	VET COM C 41132	0	20,000	0 0
511 Stone Church Rd	FRNT 420.00 DPTH	80,000	Basic Star 41854	0	0	0 30,000
Ogdensburg, NY 13669	ACRES 1.70		COUNTY TAXABLE VALUE		60,000	
	EAST-0183815 NRTH-1677781		TOWN TAXABLE VALUE		65,000	
	DEED BOOK 2014 PG-331		SCHOOL TAXABLE VALUE		50,000	
	FULL MARKET VALUE	80,000	AG001 Ag Dist #1		.00 MT	
			FD029 Oswegatchie Fire Pro		80,000 TO M	
***** 84.002-1-5 *****						
84.002-1-5	17 Bromaghin Rd 210 1 Family Res		Basic Star 41854	0	0	1- 40-14 30,000
Seguin Philip S	Morristown 406001	15,400	COUNTY TAXABLE VALUE		77,900	
Seguin Patricia	Re:Ranch	77,900	TOWN TAXABLE VALUE		77,900	
17 Bromaghin Rd	(res & kennel)		SCHOOL TAXABLE VALUE		47,900	
Ogdensburg, NY 13669	ACRES 7.50		AG001 Ag Dist #1		.00 MT	
	EAST-0185055 NRTH-1678983		FD029 Oswegatchie Fire Pro		77,900 TO M	
	DEED BOOK 990 PG-00627					
	FULL MARKET VALUE	77,900				
***** 84.002-1-6.1 *****						
84.002-1-6.1	1175, 1251 Middle Rd 113 Cattle farm		Basic Star 41854	0	0	0 30,000
Yoder Andy N	Morristown 406001	37,600	Ag Buildin 41700	0	44,000	44,000 44,000
Yoder Ida L	Re:Old Style 1.7 Sty	140,000	COUNTY TAXABLE VALUE		96,000	
1251 Middle Rd	0412sp75000		TOWN TAXABLE VALUE		96,000	
Ogdensburg, NY 13669	ACRES 78.00		SCHOOL TAXABLE VALUE		66,000	
	EAST-0185785 NRTH-1679722		AG001 Ag Dist #1		.00 MT	
MAY BE SUBJECT TO PAYMENT	DEED BOOK 2012 PG-5295		FD029 Oswegatchie Fire Pro		140,000 TO M	
UNDER RPTL483 UNTIL 2022	FULL MARKET VALUE	140,000				
***** 84.002-1-7.2 *****						
84.002-1-7.2	1194 Middle Rd 210 1 Family Res		Basic Star 41854	0	0	0 30,000
Ashley Angela	Morristown 406001	13,600	COUNTY TAXABLE VALUE		120,000	
Horton James	Re:Raised Ranch w/det gar	120,000	TOWN TAXABLE VALUE		120,000	
1194 Middle Rd	650'ff		SCHOOL TAXABLE VALUE		90,000	
Ogdensburg, NY 13669	ACRES 5.70		AG001 Ag Dist #1		.00 MT	
	EAST-0186175 NRTH-1678945		FD029 Oswegatchie Fire Pro		120,000 TO M	
	DEED BOOK 1072 PG-121					
	FULL MARKET VALUE	120,000				

STATE OF NEW YORK
COUNTY - St Lawrence
TOWN - Oswegatchie
SWIS - 406489

2 0 1 6 T E N T A T I V E A S S E S S M E N T R O L L
T A X A B L E SECTION OF THE ROLL - 1

PAGE 643
VALUATION DATE-JUL 01, 2015
TAXABLE STATUS DATE-MAR 01, 2016

TAX MAP NUMBER SEQUENCE
UNIFORM PERCENT OF VALUE IS 100.00
UNIFORM PERCENT OF VALUE IS 100.00

TAX MAP PARCEL NUMBER	PROPERTY LOCATION & CLASS	ASSESSMENT	EXEMPTION CODE	COUNTY	TOWN	SCHOOL
CURRENT OWNERS NAME	SCHOOL DISTRICT	LAND	TAX DESCRIPTION	TAXABLE VALUE		
CURRENT OWNERS ADDRESS	PARCEL SIZE/GRID COORD	TOTAL	SPECIAL DISTRICTS			ACCOUNT NO.

84.002-1-8.2	1272 Middle Rd			84.002-1-8.2		*****
Wright Daniel F	210 1 Family Res		Basic Star 41854	0	0	1-103-18.2
Wright Sandra	Morristown 406001	12,700	COUNTY TAXABLE VALUE	85,000	0	30,000
1272 Middle Rd	FRNT 247.00 DPTH	85,000	TOWN TAXABLE VALUE	85,000		
Ogdensburg, NY 13669	ACRES 2.10		SCHOOL TAXABLE VALUE	55,000		
	EAST-0187315 NRTH-1679978		AG001 Ag Dist #1	.00 MT		
	DEED BOOK 1084 PG-93		FD029 Oswegatchie Fire Pro	85,000 TO M		
	FULL MARKET VALUE	85,000				

84.002-1-8.12	1220 Middle Rd			84.002-1-8.12		*****
Horton Mark A	210 1 Family Res		Basic Star 41854	0	0	30,000
Claxton Christine	Morristown 406001	12,700	COUNTY TAXABLE VALUE	110,000	0	
1220 Middle Rd	FRNT 215.00 DPTH	110,000	TOWN TAXABLE VALUE	110,000		
Ogdensburg, NY 13669	ACRES 2.00		SCHOOL TAXABLE VALUE	80,000		
	EAST-0187122 NRTH-1679827		AG001 Ag Dist #1	.00 MT		
	DEED BOOK 1114 PG-13		FD029 Oswegatchie Fire Pro	110,000 TO M		
	FULL MARKET VALUE	110,000				

84.002-1-8.111	1234 Middle Rd			84.002-1-8.111		*****
Dulmage David J	210 1 Family Res		Enhanced S 41834	0	0	1-103-18.1
1234 Middle Rd	Morristown 406001	14,400	Home Imp - 44212	0	4,286	0 65,300
Ogdensburg, NY 13669	Re:m.h. W/detached Garage	90,000	COUNTY TAXABLE VALUE	85,714	0	0
	FRNT 615.00 DPTH		TOWN TAXABLE VALUE	90,000		
	ACRES 5.50		SCHOOL TAXABLE VALUE	24,700		
	EAST-0186637 NRTH-1679359		AG001 Ag Dist #1	.00 MT		
	DEED BOOK 862 PG-745		FD029 Oswegatchie Fire Pro	85,714 TO M		
	FULL MARKET VALUE	90,000	4,286 EX			

84.002-1-8.112	1230 Middle Rd			84.002-1-8.112		*****
Dulmage Jamie L	270 Mfg housing		Basic Star 41854	0	0	30,000
1230 Middle Rd	Morristown 406001	12,600	COUNTY TAXABLE VALUE	70,000	0	
Ogdensburg, NY 13669	FRNT 260.00 DPTH 350.00	70,000	TOWN TAXABLE VALUE	70,000		
	ACRES 1.90		SCHOOL TAXABLE VALUE	40,000		
	EAST-0186783 NRTH-1679544		AG001 Ag Dist #1	.00 MT		
	DEED BOOK 2002 PG-6388		FD029 Oswegatchie Fire Pro	70,000 TO M		
	FULL MARKET VALUE	70,000				

84.002-1-9	223 Tallman Rd			84.002-1-9		*****
Martin David	240 Rural res		VET WAR C 41122	0	12,000	0 0
Martin Janice	Heuvelton Centr 406404	56,300	VET WAR T 41123	0	0	9,000 0
223 Tallman Rd	ACRES 89.30	180,000	Enhanced S 41834	0	0	0 65,300
Ogdensburg, NY 13669	EAST-0190463 NRTH-1678676		COUNTY TAXABLE VALUE	168,000		
	DEED BOOK 995 PG-00648		TOWN TAXABLE VALUE	171,000		
	FULL MARKET VALUE	180,000	SCHOOL TAXABLE VALUE	114,700		
			AG001 Ag Dist #1	.00 MT		
			FD029 Oswegatchie Fire Pro	180,000 TO M		

STATE OF NEW YORK
COUNTY - St Lawrence
TOWN - Oswegatchie
SWIS - 406489

2 0 1 6 T E N T A T I V E A S S E S S M E N T R O L L
T A X A B L E SECTION OF THE ROLL - 1

PAGE 644
VALUATION DATE-JUL 01, 2015
TAXABLE STATUS DATE-MAR 01, 2016

TAX MAP NUMBER SEQUENCE
UNIFORM PERCENT OF VALUE IS 100.00
UNIFORM PERCENT OF VALUE IS 100.00

TAX MAP PARCEL NUMBER	PROPERTY LOCATION & CLASS	ASSESSMENT	EXEMPTION CODE	COUNTY	TOWN	SCHOOL
CURRENT OWNERS NAME	SCHOOL DISTRICT	LAND	TAX DESCRIPTION	TAXABLE VALUE		
CURRENT OWNERS ADDRESS	PARCEL SIZE/GRID COORD	TOTAL	SPECIAL DISTRICTS	ACCOUNT NO.		

84.002-1-10.1	Tallman Rd			84.002-1-10.1		*****
120 Field crops					1- 69- 6	
Matthews Jerry L	Heuvelton Centr 406404	35,000	COUNTY TAXABLE VALUE	35,000		
Matthews Amy L	ACRES 70.90	35,000	TOWN TAXABLE VALUE	35,000		
294 Tallman Rd	EAST-0191686 NRTH-1676342		SCHOOL TAXABLE VALUE	35,000		
Ogdensburg, NY 13669	DEED BOOK 1027 PG-01114		AG001 Ag Dist #1	.00 MT		
	FULL MARKET VALUE	35,000	FD029 Oswegatchie Fire Pro	35,000 TO M		

84.002-1-10.2	168 Tallman Rd			84.002-1-10.2		*****
210 1 Family Res			Basic Star 41854	0	0	30,000
Zunft Mark W	Heuvelton Centr 406404	11,200	COUNTY TAXABLE VALUE	40,000		
Finley Randy M	Re:Old Style & MH	40,000	TOWN TAXABLE VALUE	40,000		
168 Tallman Rd	FRNT 195.00 DPTH 165.00		SCHOOL TAXABLE VALUE	10,000		
Ogdensburg, NY 13669	EAST-0190548 NRTH-1676654		AG001 Ag Dist #1	.00 MT		
	DEED BOOK 2013 PG-15517		FD029 Oswegatchie Fire Pro	40,000 TO M		
	FULL MARKET VALUE	40,000				

84.002-1-11	132 Tallman Rd			84.002-1-11		*****
240 Rural res			VET WAR C 41122	0	12,000	0
Arquette Brian	Heuvelton Centr 406404	36,000	VET WAR T 41123	0	0	9,000
132 Tallman Rd	ACRES 71.20	100,000	Basic Star 41854	0	0	30,000
Ogdensburg, NY 13669	EAST-0190835 NRTH-1675325		COUNTY TAXABLE VALUE	88,000		
	DEED BOOK 2011 PG-18479		TOWN TAXABLE VALUE	91,000		
	FULL MARKET VALUE	100,000	SCHOOL TAXABLE VALUE	70,000		
			AG001 Ag Dist #1	.00 MT		
			FD029 Oswegatchie Fire Pro	100,000 TO M		

84.002-1-12.1	60 Tallman Rd			84.002-1-12.1		*****
120 Field crops					1- 25- 8	
Arquette Brian	Heuvelton Centr 406404	29,000	COUNTY TAXABLE VALUE	29,000		
132 Tallman Rd	Re:Mobile Home burnt	29,000	TOWN TAXABLE VALUE	29,000		
Ogdensburg, NY 13669	ACRES 44.10		SCHOOL TAXABLE VALUE	29,000		
	EAST-0189284 NRTH-1674293		AG001 Ag Dist #1	.00 MT		
	DEED BOOK 2011 PG-18479		FD029 Oswegatchie Fire Pro	29,000 TO M		
	FULL MARKET VALUE	29,000				

84.002-1-12.2	76 Tallman Rd			84.002-1-12.2		*****
270 Mfg housing			Basic Star 41854	0	0	30,000
Arquette Bud J	Heuvelton Centr 406404	29,200	COUNTY TAXABLE VALUE	41,200		
76 Tallman Rd	FRNT 726.00 DPTH	41,200	TOWN TAXABLE VALUE	41,200		
Ogdensburg, NY 13669	ACRES 44.00		SCHOOL TAXABLE VALUE	11,200		
	EAST-0190123 NRTH-1674569		AG001 Ag Dist #1	.00 MT		
	DEED BOOK 2004 PG-19536		FD029 Oswegatchie Fire Pro	41,200 TO M		
	FULL MARKET VALUE	41,200				

STATE OF NEW YORK
COUNTY - St Lawrence
TOWN - Oswegatchie
SWIS - 406489

2 0 1 6 T E N T A T I V E A S S E S S M E N T R O L L
T A X A B L E SECTION OF THE ROLL - 1

PAGE 645
VALUATION DATE-JUL 01, 2015
TAXABLE STATUS DATE-MAR 01, 2016

TAX MAP NUMBER SEQUENCE
UNIFORM PERCENT OF VALUE IS 100.00
UNIFORM PERCENT OF VALUE IS 100.00

TAX MAP PARCEL NUMBER	PROPERTY LOCATION & CLASS	ASSESSMENT	EXEMPTION CODE	COUNTY	TOWN	SCHOOL
CURRENT OWNERS NAME	SCHOOL DISTRICT	LAND	TAX DESCRIPTION	TAXABLE VALUE		
CURRENT OWNERS ADDRESS	PARCEL SIZE/GRID COORD	TOTAL	SPECIAL DISTRICTS			ACCOUNT NO.
***** 84.002-1-12.3 *****						
53,59 Tallman Rd						
84.002-1-12.3	240 Rural res		Basic Star 41854	0	0	0 30,000
Legault Craig A	Heuvelton Centr 406404	29,400	COUNTY TAXABLE VALUE		90,000	
Legault Shawna L	Re:0813sp85000	90,000	TOWN TAXABLE VALUE		90,000	
53 Tallman Rd	FRNT 673.00 DPTH		SCHOOL TAXABLE VALUE		60,000	
Ogdensburg, NY 13669	ACRES 44.90		AG001 Ag Dist #1		.00 MT	
	EAST-0187590 NRTH-1676232		FD029 Oswegatchie Fire Pro		90,000 TO M	
	DEED BOOK 2013 PG-12522					
	FULL MARKET VALUE	90,000				
***** 84.002-1-13.12 *****						
81 Tallman Rd						
84.002-1-13.12	210 1 Family Res		Basic Star 41854	0	0	0 30,000
Montroy Michael	Heuvelton Centr 406404	19,200	COUNTY TAXABLE VALUE		86,000	
Montroy Tammy	225x2947	86,000	TOWN TAXABLE VALUE		86,000	
81 Tallman Rd	ACRES 15.20		SCHOOL TAXABLE VALUE		56,000	
Ogdensburg, NY 13669	EAST-0187901 NRTH-1676590		AG001 Ag Dist #1		.00 MT	
	DEED BOOK 2000 PG-15025		FD029 Oswegatchie Fire Pro		86,000 TO M	
	FULL MARKET VALUE	86,000				
***** 84.002-1-13.22 *****						
171 Tallman Rd						
84.002-1-13.22	270 Mfg housing		Aged - Cou 41802	0	19,250	0 0
Judson Ethel	Heuvelton Centr 406404	13,600	Aged - Tow 41803	0	0	27,500 0
171 Tallman Rd	FRNT 400.00 DPTH 410.00	55,000	Enhanced S 41834	0	0	0 55,000
Ogdensburg, NY 13669	ACRES 3.80		COUNTY TAXABLE VALUE		35,750	
	EAST-0190450 NRTH-1677012		TOWN TAXABLE VALUE		27,500	
	DEED BOOK 1048 PG-63		SCHOOL TAXABLE VALUE		0	
	FULL MARKET VALUE	55,000	AG001 Ag Dist #1		.00 MT	
			FD029 Oswegatchie Fire Pro		55,000 TO M	
***** 84.002-1-13.23 *****						
175 Tallman Rd						
84.002-1-13.23	210 1 Family Res		COUNTY TAXABLE VALUE		65,000	
Flynn Bill P	Heuvelton Centr 406404	12,600	TOWN TAXABLE VALUE		65,000	
Flynn Renee M	FRNT 200.00 DPTH 410.00	65,000	SCHOOL TAXABLE VALUE		65,000	
PO Box 631	ACRES 1.90 BANK8888869		AG001 Ag Dist #1		.00 MT	
Ogdensburg, NY 13669	EAST-0190672 NRTH-1677218		FD029 Oswegatchie Fire Pro		65,000 TO M	
	DEED BOOK 2003 PG-14819					
	FULL MARKET VALUE	65,000				
***** 84.002-1-13.112 *****						
125 Tallman Rd						
84.002-1-13.112	270 Mfg housing		COUNTY TAXABLE VALUE		40,000	
LaForty Tonya	Heuvelton Centr 406404	12,400	TOWN TAXABLE VALUE		40,000	
125 Tallman Rd	Also 2003/2322	40,000	SCHOOL TAXABLE VALUE		40,000	
Ogdensburg, NY 13669	FRNT 150.00 DPTH 436.00		AG001 Ag Dist #1		.00 MT	
	ACRES 1.40		FD029 Oswegatchie Fire Pro		40,000 TO M	
	EAST-0189108 NRTH-1675836					
	DEED BOOK 2010 PG-5164					
	FULL MARKET VALUE	40,000				

STATE OF NEW YORK
 COUNTY - St Lawrence
 TOWN - Oswegatchie
 SWIS - 406489

2 0 1 6 T E N T A T I V E A S S E S S M E N T R O L L
 T A X A B L E SECTION OF THE ROLL - 1

PAGE 646
 VALUATION DATE-JUL 01, 2015
 TAXABLE STATUS DATE-MAR 01, 2016

TAX MAP NUMBER SEQUENCE
 UNIFORM PERCENT OF VALUE IS 100.00
 UNIFORM PERCENT OF VALUE IS 100.00

TAX MAP PARCEL NUMBER	PROPERTY LOCATION & CLASS	ASSESSMENT	EXEMPTION CODE-----	COUNTY-----	TOWN-----	SCHOOL
CURRENT OWNERS NAME	SCHOOL DISTRICT	LAND	TAX DESCRIPTION	TAXABLE VALUE		
CURRENT OWNERS ADDRESS	PARCEL SIZE/GRID COORD	TOTAL	SPECIAL DISTRICTS	ACCOUNT NO.		
***** 84.002-1-13.211 *****						
84.002-1-13.211	Tallman Rd 105 Vac farmland		COUNTY TAXABLE VALUE	25,000		
Flynn Bill P	Heuvelton Centr 406404	25,000	TOWN TAXABLE VALUE	25,000		
Flynn Renee	FRNT 80.00 DPTH	25,000	SCHOOL TAXABLE VALUE	25,000		
PO Box 14132	ACRES 40.80		AG001 Ag Dist #1	.00 MT		
East Dublin, GA 31027	EAST-0189637 NRTH-1678112		FD029 Oswegatchie Fire Pro	25,000 TO M		
	DEED BOOK 2004 PG-12602					
	FULL MARKET VALUE	25,000				
***** 84.002-1-13.241 *****						
84.002-1-13.241	147 Tallman Rd 210 1 Family Res		Basic Star 41854	0	0	30,000
Miller Rudy M	Heuvelton Centr 406404	30,000	COUNTY TAXABLE VALUE	70,000		
Miller Lovina R	Re:1995 DW 28x60	70,000	TOWN TAXABLE VALUE	70,000		
147 Tallman Rd	Re:42011sp40000 Foreclosu		SCHOOL TAXABLE VALUE	40,000		
Ogdensburg, NY 13669	FRNT 523.00 DPTH		AG001 Ag Dist #1	.00 MT		
	ACRES 43.40		FD029 Oswegatchie Fire Pro	70,000 TO M		
	EAST-0189132 NRTH-1677606					
	DEED BOOK 2012 PG-5439					
	FULL MARKET VALUE	70,000				
***** 84.002-1-13.242 *****						
84.002-1-13.242	133 Tallman Rd 270 Mfg housing		Basic Star 41854	0	0	30,000
Bogardus James P	Heuvelton Centr 406404	11,100	COUNTY TAXABLE VALUE	75,000		
133 Tallman Rd	FRNT 150.00 DPTH 290.00	75,000	TOWN TAXABLE VALUE	75,000		
Ogdensburg, NY 13669	ACRES 1.00		SCHOOL TAXABLE VALUE	45,000		
	EAST-0189816 NRTH-1676387		AG001 Ag Dist #1	.00 MT		
	DEED BOOK 2005 PG-2857		FD029 Oswegatchie Fire Pro	75,000 TO M		
	FULL MARKET VALUE	75,000				
***** 84.002-1-14.1 *****						
84.002-1-14.1	363 Stone Church Rd 112 Dairy farm		Enhanced S 41834	0	0	65,300
Dashnaw Joan	Morristown 406001	100,000	Silo 42100	0	30,000	30,000
363 Stone Church Rd	Re:Main Farm	250,000	COUNTY TAXABLE VALUE	220,000		
Ogdensburg, NY 13669	ACRES 261.10		TOWN TAXABLE VALUE	220,000		
	EAST-0186467 NRTH-1675796		SCHOOL TAXABLE VALUE	154,700		
	DEED BOOK 2007 PG-15295		AG001 Ag Dist #1	.00 MT		
	FULL MARKET VALUE	250,000	FD029 Oswegatchie Fire Pro	220,000 TO M		
			30,000 EX			
***** 84.002-1-16.11 *****						
84.002-1-16.11	Middle Rd 322 Rural vac>10		COUNTY TAXABLE VALUE	30,000		1- 59- 9
Thomson Laura	Morristown 406001	30,000	TOWN TAXABLE VALUE	30,000		
1014 Middle Rd	ACRES 61.60	30,000	SCHOOL TAXABLE VALUE	30,000		
Ogdensburg, NY 13669	EAST-0184938 NRTH-1673393		AG001 Ag Dist #1	.00 MT		
	DEED BOOK 2001 PG-12081		FD029 Oswegatchie Fire Pro	30,000 TO M		
	FULL MARKET VALUE	30,000				

STATE OF NEW YORK
COUNTY - St Lawrence
TOWN - Oswegatchie
SWIS - 406489

2 0 1 6 T E N T A T I V E A S S E S S M E N T R O L L
T A X A B L E SECTION OF THE ROLL - 1

PAGE 647
VALUATION DATE-JUL 01, 2015
TAXABLE STATUS DATE-MAR 01, 2016

TAX MAP NUMBER SEQUENCE
UNIFORM PERCENT OF VALUE IS 100.00
UNIFORM PERCENT OF VALUE IS 100.00

TAX MAP PARCEL NUMBER	PROPERTY LOCATION & CLASS	ASSESSMENT	EXEMPTION CODE	COUNTY	TOWN	SCHOOL
CURRENT OWNERS NAME	SCHOOL DISTRICT	LAND	TAX DESCRIPTION	TAXABLE VALUE		
CURRENT OWNERS ADDRESS	PARCEL SIZE/GRID COORD	TOTAL	SPECIAL DISTRICTS	ACCOUNT NO.		

84.002-1-16.12	Middle Rd 322 Rural vac>10		COUNTY TAXABLE VALUE	12,500		
Swartzentruber Mosie L	Morristown 406001	12,500	TOWN TAXABLE VALUE	12,500		
Swartzentruber Lydia	ACRES 25.30	12,500	SCHOOL TAXABLE VALUE	12,500		
151 Stowe Rd	EAST-0183310 NRTH-1675450		AG001 Ag Dist #1	.00 MT		
Ogdensburg, NY 13669	DEED BOOK 2012 PG-12726		FD029 Oswegatchie Fire Pro	12,500 TO M		
	FULL MARKET VALUE	12,500				

84.002-1-16.13	966 Middle Rd 240 Rural res		COUNTY TAXABLE VALUE	120,500		
Swartzentruber Mosie L	Morristown 406001	50,500	TOWN TAXABLE VALUE	120,500		
Swartzentruber Lydia	ACRES 81.90	120,500	SCHOOL TAXABLE VALUE	120,500		
151 Stowe Rd	EAST-0182601 NRTH-1672702		AG001 Ag Dist #1	.00 MT		
Ogdensburg, NY 13669	DEED BOOK 2012 PG-12726		FD029 Oswegatchie Fire Pro	120,500 TO M		
	FULL MARKET VALUE	120,500				

84.002-1-16.14	1014 Middle Rd 240 Rural res		Basic Star 41854	0	0	30,000
Thomson Laura	Morristown 406001	18,500	COUNTY TAXABLE VALUE	116,500		
1014 Middle Rd	Re:New Home	116,500	TOWN TAXABLE VALUE	116,500		
Ogdensburg, NY 13669	FRNT 1580.00 DPTH		SCHOOL TAXABLE VALUE	86,500		
	ACRES 13.80 BANK8888288		AG001 Ag Dist #1	.00 MT		
	EAST-0183938 NRTH-1675299		FD029 Oswegatchie Fire Pro	116,500 TO M		
	FULL MARKET VALUE	116,500				

84.002-1-17.11	Middle Rd 112 Dairy farm		COUNTY TAXABLE VALUE	30,000		1- 35- 3
Nichols Bruce B	Morristown 406001	30,000	TOWN TAXABLE VALUE	30,000		
5239 County Route 6	Re:07sp35000vac	30,000	SCHOOL TAXABLE VALUE	30,000		
Ogdensburg, NY 13669	ACRES 64.10		AG001 Ag Dist #1	.00 MT		
	EAST-0182276 NRTH-1674619		FD029 Oswegatchie Fire Pro	30,000 TO M		
	DEED BOOK 2011 PG-10122					
	FULL MARKET VALUE	30,000				

84.002-1-17.12	969 Middle Rd 210 1 Family Res		Basic Star 41854	0	0	30,000
Brothers Milton	Morristown 406001	11,900	COUNTY TAXABLE VALUE	30,000		
Brothers Tammy	FRNT 250.00 DPTH 155.00	30,000	TOWN TAXABLE VALUE	30,000		
969 Middle Rd	ACRES 0.91 BANK8888150		SCHOOL TAXABLE VALUE	0		
Ogdensburg, NY 13669	EAST-0182923 NRTH-1674027		AG001 Ag Dist #1	.00 MT		
	DEED BOOK 2005 PG-19229		FD029 Oswegatchie Fire Pro	30,000 TO M		
	FULL MARKET VALUE	30,000				

STATE OF NEW YORK
COUNTY - St Lawrence
TOWN - Oswegatchie
SWIS - 406489

2 0 1 6 T E N T A T I V E A S S E S S M E N T R O L L
T A X A B L E SECTION OF THE ROLL - 1

PAGE 648
VALUATION DATE-JUL 01, 2015
TAXABLE STATUS DATE-MAR 01, 2016

TAX MAP NUMBER SEQUENCE
UNIFORM PERCENT OF VALUE IS 100.00
UNIFORM PERCENT OF VALUE IS 100.00

TAX MAP PARCEL NUMBER	PROPERTY LOCATION & CLASS	ASSESSMENT	EXEMPTION CODE	COUNTY	TOWN	SCHOOL
CURRENT OWNERS NAME	SCHOOL DISTRICT	LAND	TAX DESCRIPTION	TAXABLE VALUE		
CURRENT OWNERS ADDRESS	PARCEL SIZE/GRID COORD	TOTAL	SPECIAL DISTRICTS	ACCOUNT NO.		

84.002-1-18	McCormick Rd 322 Rural vac>10		COUNTY TAXABLE VALUE	26,900		
Ashley Timothy M	Morristown 406001	26,900	TOWN TAXABLE VALUE	26,900		
Ashley Mary Lou	Re:0205spl4000vac	26,900	SCHOOL TAXABLE VALUE	26,900		
292 Lee Rd	ACRES 48.90		AG001 Ag Dist #1	.00	MT	
Ogdensburg, NY 13669	EAST-0181366 NRTH-1673830		FD029 Oswegatchie Fire Pro	26,900	TO	M
	DEED BOOK 2005 PG-2246					
	FULL MARKET VALUE	26,900				

84.002-1-19.1	McCormick Rd 105 Vac farmland		COUNTY TAXABLE VALUE	54,000		
Beggs Donald V	Morristown 406001	54,000	TOWN TAXABLE VALUE	54,000		
Beggs Harriett A	Re:Part of Farm	54,000	SCHOOL TAXABLE VALUE	54,000		
491 McCormick Rd	ACRES 153.40		AG001 Ag Dist #1	.00	MT	
Ogdensburg, NY 13669	EAST-0180224 NRTH-1672952		FD029 Oswegatchie Fire Pro	54,000	TO	M
	DEED BOOK 1065 PG-252					
	FULL MARKET VALUE	54,000				

84.002-1-20.1	381 McCormick Rd 210 1 Family Res		COUNTY TAXABLE VALUE	130,000		
Missert John Jr	Morristown 406001	15,800	TOWN TAXABLE VALUE	130,000		
Missert Maureen	Re:Stone House w/det gar	130,000	SCHOOL TAXABLE VALUE	130,000		
381 McCormick Rd	Also 2005/10966		AG001 Ag Dist #1	.00	MT	
Ogdensburg, NY 13669	ACRES 8.30		FD029 Oswegatchie Fire Pro	130,000	TO	M
	EAST-0181126 NRTH-1672588					
	DEED BOOK 956 PG-25					
	FULL MARKET VALUE	130,000				

84.002-1-21.1	634 Stone Church Rd 120 Field crops		COUNTY TAXABLE VALUE	220,000		
Dashnaw Joan C	Morristown 406001	200,000	TOWN TAXABLE VALUE	220,000		
363 Stone Church Rd	Re:Part of Farm	220,000	SCHOOL TAXABLE VALUE	220,000		
Ogdensburg, NY 13669	ACRES 438.60		AG001 Ag Dist #1	.00	MT	
	EAST-0181980 NRTH-1679327		FD029 Oswegatchie Fire Pro	220,000	TO	M
	DEED BOOK 2007 PG-15296					
	FULL MARKET VALUE	220,000				

84.002-1-23.1	Tallman Rd 314 Rural vac<10		COUNTY TAXABLE VALUE	8,000		
Flynn Wyatt	Heuvelton Centr 406404	8,000	TOWN TAXABLE VALUE	8,000		
171 Tallman Rd	FRNT 120.00 DPTH	8,000	SCHOOL TAXABLE VALUE	8,000		
Ogdensburg, NY 13669	ACRES 2.90		AG001 Ag Dist #1	.00	MT	
	EAST-0188944 NRTH-1676118		FD029 Oswegatchie Fire Pro	8,000	TO	M
	DEED BOOK 1042 PG-81					
	FULL MARKET VALUE	8,000				

STATE OF NEW YORK
 COUNTY - St Lawrence
 TOWN - Oswegatchie
 SWIS - 406489

2 0 1 6 T E N T A T I V E A S S E S S M E N T R O L L
 T A X A B L E SECTION OF THE ROLL - 1

PAGE 649
 VALUATION DATE-JUL 01, 2015
 TAXABLE STATUS DATE-MAR 01, 2016

TAX MAP NUMBER SEQUENCE
 UNIFORM PERCENT OF VALUE IS 100.00
 UNIFORM PERCENT OF VALUE IS 100.00

TAX MAP PARCEL NUMBER	PROPERTY LOCATION & CLASS	ASSESSMENT	EXEMPTION CODE	COUNTY	TOWN	SCHOOL
CURRENT OWNERS NAME	SCHOOL DISTRICT	LAND	TAX DESCRIPTION	TAXABLE VALUE		
CURRENT OWNERS ADDRESS	PARCEL SIZE/GRID COORD	TOTAL	SPECIAL DISTRICTS			ACCOUNT NO.

84.002-1-23.2	Tallman Rd 105 Vac farmland		COUNTY TAXABLE VALUE	30,000		
Miller Rudy M	Heuvelton Centr 406404	30,000	TOWN TAXABLE VALUE	30,000		
Miller Lovina R	FRNT 633.00 DPTH	30,000	SCHOOL TAXABLE VALUE	30,000		
147 Tallman Rd	ACRES 68.40		AG001 Ag Dist #1	.00 MT		
Ogdensburg, NY 13669	EAST-0188413 NRTH-1676985		FD029 Oswegatchie Fire Pro	30,000 TO M		
	DEED BOOK 2012 PG-5439					
	FULL MARKET VALUE	30,000				

84.002-1-24	Tallman Rd 314 Rural vac<10		COUNTY TAXABLE VALUE	6,000		
Montroy Michael A	Heuvelton Centr 406404	6,000	TOWN TAXABLE VALUE	6,000		
Montroy Tammy L	FRNT 200.00 DPTH 692.00	6,000	SCHOOL TAXABLE VALUE	6,000		
81 Tallman Rd	ACRES 3.20		AG001 Ag Dist #1	.00 MT		
Ogdensburg, NY 13669	EAST-0188900 NRTH-1675830		FD029 Oswegatchie Fire Pro	6,000 TO M		
	DEED BOOK 2005 PG-21483					
	FULL MARKET VALUE	6,000				

84.002-1-25	496,498 McCormick Rd 112 Dairy farm		COUNTY TAXABLE VALUE	78,300		1- 29- 7
Beggs Lauri L	Morristown 406001	31,600	TOWN TAXABLE VALUE	78,300		
496 McCormick Rd	ACRES 60.40	78,300	SCHOOL TAXABLE VALUE	78,300		
Ogdensburg, NY 13669	EAST-0180319 NRTH-1675392		AG001 Ag Dist #1	.00 MT		
	DEED BOOK 2005 PG-16048		FD029 Oswegatchie Fire Pro	78,300 TO M		
	FULL MARKET VALUE	78,300				

84.002-1-26	Tallman Rd 322 Rural vac>10		COUNTY TAXABLE VALUE	40,400		1- 92- 4
Spaman Daniel C	Heuvelton Centr 406404	40,400	TOWN TAXABLE VALUE	40,400		
324 Tallman Rd	FRNT 350.00 DPTH	40,400	SCHOOL TAXABLE VALUE	40,400		
Ogdensburg, NY 13669	ACRES 81.10		AG001 Ag Dist #1	.00 MT		
	EAST-0191724 NRTH-1679208		FD029 Oswegatchie Fire Pro	40,400 TO M		
	DEED BOOK 2000 PG-16569					
	FULL MARKET VALUE	40,400				

84.002-1-27.1	267 Tallman Rd 210 1 Family Res		Basic Star 41854	0	0	30,000
Martin Andrew	Heuvelton Centr 406404	13,100	COUNTY TAXABLE VALUE	120,000		
Martin Amber	Also 2008/8752	120,000	TOWN TAXABLE VALUE	120,000		
267 Tallman Rd	FRNT 315.00 DPTH		SCHOOL TAXABLE VALUE	90,000		
Ogdensburg, NY 13669	ACRES 2.80		AG001 Ag Dist #1	.00 MT		
	EAST-0192142 NRTH-1678484		FD029 Oswegatchie Fire Pro	120,000 TO M		
	DEED BOOK 2003 PG-3338					
	FULL MARKET VALUE	120,000				

STATE OF NEW YORK
 COUNTY - St Lawrence
 TOWN - Oswegatchie
 SWIS - 406489

2 0 1 6 T E N T A T I V E A S S E S S M E N T R O L L
 T A X A B L E S E C T I O N O F T H E R O L L - 1
 M A P S E C T I O N - 0 8 4
 S U B - S E C T I O N - 0 0 2
 U N I F O R M P E R C E N T O F V A L U E I S 1 0 0 . 0 0

PAGE 650
 VALUATION DATE-JUL 01, 2015
 TAXABLE STATUS DATE-MAR 01, 2016
 RPS150/V04/L015
 CURRENT DATE 4/26/2016

*** S P E C I A L D I S T R I C T S U M M A R Y ***

CODE	DISTRICT NAME	TOTAL PARCELS	EXTENSION TYPE	EXTENSION VALUE	AD VALOREM VALUE	EXEMPT AMOUNT	TAXABLE VALUE
AG001	Ag Dist #1	43	MOVTAX				
FD029	Oswegatchie Fi	43	TOTAL M		3252,200	34,286	3217,914

*** S C H O O L D I S T R I C T S U M M A R Y ***

CODE	DISTRICT NAME	TOTAL PARCELS	ASSESSED LAND	ASSESSED TOTAL	EXEMPT AMOUNT	TOTAL TAXABLE	STAR AMOUNT	STAR TAXABLE
406001	Morristown	24	827,000	2116,600	74,000	2042,600	460,600	1582,000
406404	Heuvelton Central	19	447,500	1135,600		1135,600	360,300	775,300
	S U B - T O T A L	43	1274,500	3252,200	74,000	3178,200	820,900	2357,300
	T O T A L	43	1274,500	3252,200	74,000	3178,200	820,900	2357,300

*** S Y S T E M C O D E S S U M M A R Y ***

NO SYSTEM EXEMPTIONS AT THIS LEVEL

*** E X E M P T I O N S U M M A R Y ***

CODE	DESCRIPTION	TOTAL PARCELS	COUNTY	TOWN	SCHOOL
41122	VET WAR C	2	24,000		
41123	VET WAR T	2		18,000	
41132	VET COM C	1	20,000		
41133	VET COM T	1		15,000	
41700	Ag Buildin	1	44,000	44,000	44,000
41802	Aged - Cou	1	19,250		
41803	Aged - Tow	1		27,500	
41834	Enhanced S	4			250,900
41854	Basic Star	19			570,000
42100	Silo	1	30,000	30,000	30,000
44212	Home Imp -	1	4,286		
	T O T A L	34	141,536	134,500	894,900

STATE OF NEW YORK
COUNTY - St Lawrence
TOWN - Oswegatchie
SWIS - 406489

2 0 1 6 T E N T A T I V E A S S E S S M E N T R O L L
T A X A B L E SECTION OF THE ROLL - 1
M A P S E C T I O N - 084
S U B - S E C T I O N - 002
UNIFORM PERCENT OF VALUE IS 100.00

PAGE 651
VALUATION DATE-JUL 01, 2015
TAXABLE STATUS DATE-MAR 01, 2016
RPS150/V04/L015
CURRENT DATE 4/26/2016

*** G R A N D T O T A L S ***

ROLL SEC	DESCRIPTION	TOTAL PARCELS	ASSESSED LAND	ASSESSED TOTAL	TAXABLE COUNTY	TAXABLE TOWN	TAXABLE SCHOOL	STAR TAXABLE
1	TAXABLE	43	1274,500	3252,200	3110,664	3117,700	3178,200	2357,300

STATE OF NEW YORK
COUNTY - St Lawrence
TOWN - Oswegatchie
SWIS - 406489

2 0 1 6 T E N T A T I V E A S S E S S M E N T R O L L
T A X A B L E SECTION OF THE ROLL - 1

PAGE 652
VALUATION DATE-JUL 01, 2015
TAXABLE STATUS DATE-MAR 01, 2016

TAX MAP NUMBER SEQUENCE
UNIFORM PERCENT OF VALUE IS 100.00
UNIFORM PERCENT OF VALUE IS 100.00

TAX MAP PARCEL NUMBER	PROPERTY LOCATION & CLASS	ASSESSMENT	EXEMPTION CODE	COUNTY	TOWN	SCHOOL
CURRENT OWNERS NAME	SCHOOL DISTRICT	LAND	TAX DESCRIPTION	TAXABLE VALUE		
CURRENT OWNERS ADDRESS	PARCEL SIZE/GRID COORD	TOTAL	SPECIAL DISTRICTS	ACCOUNT NO.		
***** 84.003-1-1 *****						
84.003-1-1	Middle Rd					1- 42- 4
Gaige Dennis E	322 Rural vac>10		COUNTY TAXABLE VALUE	46,000		
3302 County Route 6	Morristown 406001	46,000	TOWN TAXABLE VALUE	46,000		
Hammond, NY 13646	Re:0597sp46000vac	46,000	SCHOOL TAXABLE VALUE	46,000		
	ACRES 57.40		AG001 Ag Dist #1	.00 MT		
	EAST-0178675 NRTH-1671316		FD029 Oswegatchie Fire Pro	46,000 TO M		
	DEED BOOK 2010 PG-9083					
	FULL MARKET VALUE	46,000				
***** 84.003-1-2.1 *****						
84.003-1-2.1	771,773 Middle Rd					1- 33- 9.1
Bice Mark	270 Mfg housing		Basic Star 41854	0	0	30,000
773 Middle Rd	Morristown 406001	12,200	COUNTY TAXABLE VALUE	47,100		
Ogdensburg, NY 13669	Re:House under constructi	47,100	TOWN TAXABLE VALUE	47,100		
	No water,electric or sept		SCHOOL TAXABLE VALUE	17,100		
	348x162x321x134		AG001 Ag Dist #1	.00 MT		
	FRNT 348.00 DPTH		FD029 Oswegatchie Fire Pro	47,100 TO M		
	ACRES 1.00					
	EAST-0179305 NRTH-1670721					
	DEED BOOK 1082 PG-91					
	FULL MARKET VALUE	47,100				
***** 84.003-1-4 *****						
84.003-1-4	Middle Rd					1- 51-11
Green Ervin William & Jud	105 Vac farmland		COUNTY TAXABLE VALUE	16,400		
Green Theron R & Susan F	Morristown 406001	16,400	TOWN TAXABLE VALUE	16,400		
292 Scotch Bush Rd	Re:Part of Farm in Morris	16,400	SCHOOL TAXABLE VALUE	16,400		
Ogdensburg, NY 13669	ACRES 38.20		AG001 Ag Dist #1	.00 MT		
	EAST-0179596 NRTH-1670005		FD029 Oswegatchie Fire Pro	16,400 TO M		
	DEED BOOK 2013 PG-19450					
	FULL MARKET VALUE	16,400				
***** 84.003-1-5.1 *****						
84.003-1-5.1	776 Middle Rd					1- 40- 3.1
Norman John J	210 1 Family Res		Basic Star 41854	0	0	30,000
776 Middle Rd	Morristown 406001	13,200	COUNTY TAXABLE VALUE	68,000		
Ogdensburg, NY 13669	Re:0709sp67500	68,000	TOWN TAXABLE VALUE	68,000		
	FRNT 333.00 DPTH 460.00		SCHOOL TAXABLE VALUE	38,000		
	ACRES 3.10 BANK8888864		AG001 Ag Dist #1	.00 MT		
	EAST-0179662 NRTH-1670624		FD029 Oswegatchie Fire Pro	68,000 TO M		
	DEED BOOK 2009 PG-12196					
	FULL MARKET VALUE	68,000				

STATE OF NEW YORK
 COUNTY - St Lawrence
 TOWN - Oswegatchie
 SWIS - 406489

2 0 1 6 T E N T A T I V E A S S E S S M E N T R O L L
 T A X A B L E SECTION OF THE ROLL - 1

PAGE 653
 VALUATION DATE-JUL 01, 2015
 TAXABLE STATUS DATE-MAR 01, 2016

TAX MAP NUMBER SEQUENCE
 UNIFORM PERCENT OF VALUE IS 100.00
 UNIFORM PERCENT OF VALUE IS 100.00

TAX MAP PARCEL NUMBER	PROPERTY LOCATION & CLASS	ASSESSMENT	EXEMPTION CODE-----	COUNTY-----	TOWN-----	SCHOOL
CURRENT OWNERS NAME	SCHOOL DISTRICT	LAND	TAX DESCRIPTION	TAXABLE VALUE		
CURRENT OWNERS ADDRESS	PARCEL SIZE/GRID COORD	TOTAL	SPECIAL DISTRICTS	ACCOUNT NO.		

84.003-1-5.2	786 Middle Rd			84.003-1-5.2		1- 40- 3.2
Fitchette Melvin	210 1 Family Res		Basic Star 41854	0	0	0 30,000
Fitchette Debra	Morristown 406001	12,400	COUNTY TAXABLE VALUE		95,000	
786 Middle Rd	Re:Two Sty Colonial w/att	95,000	TOWN TAXABLE VALUE		95,000	
Ogdensburg, NY 13669	122x490x122x490		SCHOOL TAXABLE VALUE		65,000	
	FRNT 122.00 DPTH 490.00		AG001 Ag Dist #1		.00 MT	
	ACRES 1.40		FD029 Oswegatchie Fire Pro		95,000 TO M	
	EAST-0179826 NRTH-1670768					
	DEED BOOK 982 PG-00227					
	FULL MARKET VALUE	95,000				

STATE OF NEW YORK
 COUNTY - St Lawrence
 TOWN - Oswegatchie
 SWIS - 406489

2 0 1 6 T E N T A T I V E A S S E S S M E N T R O L L
 T A X A B L E S E C T I O N O F T H E R O L L - 1
 M A P S E C T I O N - 0 8 4
 S U B - S E C T I O N - 0 0 3
 U N I F O R M P E R C E N T O F V A L U E I S 1 0 0 . 0 0

PAGE 654
 VALUATION DATE-JUL 01, 2015
 TAXABLE STATUS DATE-MAR 01, 2016
 RPS150/V04/L015
 CURRENT DATE 4/26/2016

*** S P E C I A L D I S T R I C T S U M M A R Y ***

CODE	DISTRICT NAME	TOTAL PARCELS	EXTENSION TYPE	EXTENSION VALUE	AD VALOREM VALUE	EXEMPT AMOUNT	TAXABLE VALUE
AG001	Ag Dist #1	5	MOVTAX				
FD029	Oswegatchie Fi	5	TOTAL M		272,500		272,500

*** S C H O O L D I S T R I C T S U M M A R Y ***

CODE	DISTRICT NAME	TOTAL PARCELS	ASSESSED LAND	ASSESSED TOTAL	EXEMPT AMOUNT	TOTAL TAXABLE	STAR AMOUNT	STAR TAXABLE
406001	Morristown	5	100,200	272,500		272,500	90,000	182,500
	S U B - T O T A L	5	100,200	272,500		272,500	90,000	182,500
	T O T A L	5	100,200	272,500		272,500	90,000	182,500

*** S Y S T E M C O D E S S U M M A R Y ***

NO SYSTEM EXEMPTIONS AT THIS LEVEL

*** E X E M P T I O N S U M M A R Y ***

CODE	DESCRIPTION	TOTAL PARCELS	COUNTY	TOWN	SCHOOL
41854	Basic Star	3			90,000
	T O T A L	3			90,000

*** G R A N D T O T A L S ***

ROLL SEC	DESCRIPTION	TOTAL PARCELS	ASSESSED LAND	ASSESSED TOTAL	TAXABLE COUNTY	TAXABLE TOWN	TAXABLE SCHOOL	STAR TAXABLE
1	TAXABLE	5	100,200	272,500	272,500	272,500	272,500	182,500

STATE OF NEW YORK
COUNTY - St Lawrence
TOWN - Oswegatchie
SWIS - 406489

2 0 1 6 T E N T A T I V E A S S E S S M E N T R O L L
T A X A B L E SECTION OF THE ROLL - 1

PAGE 655
VALUATION DATE-JUL 01, 2015
TAXABLE STATUS DATE-MAR 01, 2016

TAX MAP NUMBER SEQUENCE
UNIFORM PERCENT OF VALUE IS 100.00
UNIFORM PERCENT OF VALUE IS 100.00

TAX MAP PARCEL NUMBER	PROPERTY LOCATION & CLASS	ASSESSMENT	EXEMPTION CODE	COUNTY	TOWN	SCHOOL
CURRENT OWNERS NAME	SCHOOL DISTRICT	LAND	TAX DESCRIPTION	TAXABLE VALUE		
CURRENT OWNERS ADDRESS	PARCEL SIZE/GRID COORD	TOTAL	SPECIAL DISTRICTS	ACCOUNT NO.		
***** 84.004-1-2.1 *****						
4433,4447 Cr 6						1-103-15
84.004-1-2.1	112 Dairy farm		Silo 42100	0	40,000	40,000
KDC Acres, LLC	Morristown 406001	71,900	COUNTY TAXABLE VALUE		300,000	
2409 State Highway 184	RE:Main Barn # 4447	340,000	TOWN TAXABLE VALUE		300,000	
Heuvelton, NY 13654	Ag House #4433		SCHOOL TAXABLE VALUE		300,000	
	ACRES 141.30		AG001 Ag Dist #1		.00 MT	
	EAST-0190836 NRTH-1670651		FD029 Oswegatchie Fire Pro		300,000 TO M	
	DEED BOOK 2008 PG-2920		40,000 EX			
	FULL MARKET VALUE	340,000				
***** 84.004-1-2.2 *****						
4427 Cr 6						1-103-15
84.004-1-2.2	210 1 Family Res		COUNTY TAXABLE VALUE		82,000	
KDC Acres, LLC	Morristown 406001	12,000	TOWN TAXABLE VALUE		82,000	
2409 State Highway 184	Re:Main Residence	82,000	SCHOOL TAXABLE VALUE		82,000	
Heuvelton, NY 13654	FRNT 208.00 DPTH 200.00		AG001 Ag Dist #1		.00 MT	
	EAST-0191879 NRTH-1669204		FD029 Oswegatchie Fire Pro		82,000 TO M	
	DEED BOOK 2008 PG-2920					
	FULL MARKET VALUE	82,000				
***** 84.004-1-3.1 *****						
4406 Cr 6						1-49-11.1
84.004-1-3.1	112 Dairy farm		Basic Star 41854	0	0	30,000
Gilmour Russell J	Morristown 406001	66,000	Silo 42100	0	18,000	18,000
Gilmour Terri R	Re:Main Residence w/farm	230,000	COUNTY TAXABLE VALUE		212,000	
4406 County Route 6	ACRES 122.30		TOWN TAXABLE VALUE		212,000	
Ogdensburg, NY 13669	EAST-0190173 NRTH-1670311		SCHOOL TAXABLE VALUE		182,000	
	DEED BOOK 1107 PG-616		AG001 Ag Dist #1		.00 MT	
	FULL MARKET VALUE	230,000	FD029 Oswegatchie Fire Pro		212,000 TO M	
			18,000 EX			
***** 84.004-1-6.12 *****						
Cr 6						
84.004-1-6.12	105 Vac farmland		COUNTY TAXABLE VALUE		60,000	
KDC Acres, LLC	Morristown 406001	60,000	TOWN TAXABLE VALUE		60,000	
2409 State Highway 184	ACRES 189.20	60,000	SCHOOL TAXABLE VALUE		60,000	
Heuvelton, NY 13654	EAST-0188947 NRTH-1669904		AG001 Ag Dist #1		.00 MT	
	DEED BOOK 2008 PG-2920		FD029 Oswegatchie Fire Pro		60,000 TO M	
	FULL MARKET VALUE	60,000				
***** 84.004-1-18.1 *****						
4323,4327 Cr 6						1-50-5
84.004-1-18.1	240 Rural res		Basic Star 41854	0	0	30,000
Swartzentruber Harvey L	Morristown 406001	100,000	Ag Buildin 41700	0	4,000	4,000
Swartzentruber Mary	ACRES 165.50	210,000	COUNTY TAXABLE VALUE		206,000	
4323 County Route 6	EAST-0187644 NRTH-1669783		TOWN TAXABLE VALUE		206,000	
Ogdensburg, NY 13669	DEED BOOK 2003 PG-14619		SCHOOL TAXABLE VALUE		176,000	
	FULL MARKET VALUE	210,000	AG001 Ag Dist #1		.00 MT	
			FD029 Oswegatchie Fire Pro		210,000 TO M	

MAY BE SUBJECT TO PAYMENT
UNDER RPTL483 UNTIL 2020

STATE OF NEW YORK
 COUNTY - St Lawrence
 TOWN - Oswegatchie
 SWIS - 406489

2 0 1 6 T E N T A T I V E A S S E S S M E N T R O L L
 T A X A B L E SECTION OF THE ROLL - 1

PAGE 656
 VALUATION DATE-JUL 01, 2015
 TAXABLE STATUS DATE-MAR 01, 2016

TAX MAP NUMBER SEQUENCE
 UNIFORM PERCENT OF VALUE IS 100.00
 UNIFORM PERCENT OF VALUE IS 100.00

TAX MAP PARCEL NUMBER	PROPERTY LOCATION & CLASS	ASSESSMENT	EXEMPTION CODE	COUNTY	TOWN	SCHOOL
CURRENT OWNERS NAME	SCHOOL DISTRICT	LAND	TAX DESCRIPTION	TAXABLE VALUE		
CURRENT OWNERS ADDRESS	PARCEL SIZE/GRID COORD	TOTAL	SPECIAL DISTRICTS	ACCOUNT NO.		
***** 84.004-1-18.21 *****						
	4282 Cr 6					
84.004-1-18.21	314 Rural vac<10 - WTRFNT		COUNTY TAXABLE VALUE	48,800		
Matthews Henry G	Morristown 406001	48,800	TOWN TAXABLE VALUE	48,800		
Matthews Deborah J	Re:Ranch w/att gar	48,800	SCHOOL TAXABLE VALUE	48,800		
4271 County Route 6	0213SP120000		AG001 Ag Dist #1	.00 MT		
Ogdensburg, NY 13669	1040'wf & 660'rf		FD029 Oswegatchie Fire Pro	48,800 TO M		
	FRNT 1040.00 DPTH					
	ACRES 10.90					
	EAST-0189911 NRTH-1667029					
	DEED BOOK 2013 PG-2521					
	FULL MARKET VALUE	48,800				
***** 84.004-1-19.1 *****						
	4271 Cr 6					1- 69- 4
84.004-1-19.1	112 Dairy farm		Basic Star 41854	0	0	30,000
Matthews Henry G	Morristown 406001	59,000	Silo 42100	0	7,000	7,000
Matthews Deborah J	705'swf	150,000	COUNTY TAXABLE VALUE	143,000		
4271 County Route 6	ACRES 107.50		TOWN TAXABLE VALUE	143,000		
Ogdensburg, NY 13669	EAST-0187215 NRTH-1668915		SCHOOL TAXABLE VALUE	113,000		
	DEED BOOK 1057 PG-923		AG001 Ag Dist #1	.00 MT		
	FULL MARKET VALUE	150,000	FD029 Oswegatchie Fire Pro	143,000 TO M		
			7,000 EX			
***** 84.004-1-19.2 *****						
	4280 CR 6					
84.004-1-19.2	210 1 Family Res		Basic Star 41854	0	0	30,000
Matthews Greg H	Morristown 406001	15,400	COUNTY TAXABLE VALUE	110,000		
4280 County Route 6	FRNT 209.00 DPTH 177.00	110,000	TOWN TAXABLE VALUE	110,000		
Ogdensburg, NY 13669	EAST-0189148 NRTH-1666649		SCHOOL TAXABLE VALUE	80,000		
	DEED BOOK 2008 PG-11910		AG001 Ag Dist #1	.00 MT		
	FULL MARKET VALUE	110,000	FD029 Oswegatchie Fire Pro	110,000 TO M		
***** 84.004-1-20.1 *****						
	4251 Cr 6					1- 49-13.1
84.004-1-20.1	112 Dairy farm		COUNTY TAXABLE VALUE	70,000		
Gilmour Russell J	Morristown 406001	61,000	TOWN TAXABLE VALUE	70,000		
Gilmour Terri R	Re:Main Farm 84.004-1-3.1	70,000	SCHOOL TAXABLE VALUE	70,000		
4406 County Route 6	House not livable		AG001 Ag Dist #1	.00 MT		
Ogdensburg, NY 13669	ACRES 101.20		FD029 Oswegatchie Fire Pro	70,000 TO M		
	EAST-0186824 NRTH-1668448					
	DEED BOOK 1089 PG-720					
	FULL MARKET VALUE	70,000				

STATE OF NEW YORK
COUNTY - St Lawrence
TOWN - Oswegatchie
SWIS - 406489

2 0 1 6 T E N T A T I V E A S S E S S M E N T R O L L
T A X A B L E SECTION OF THE ROLL - 1

PAGE 657
VALUATION DATE-JUL 01, 2015
TAXABLE STATUS DATE-MAR 01, 2016

TAX MAP NUMBER SEQUENCE
UNIFORM PERCENT OF VALUE IS 100.00
UNIFORM PERCENT OF VALUE IS 100.00

TAX MAP PARCEL NUMBER	PROPERTY LOCATION & CLASS	ASSESSMENT	EXEMPTION CODE	COUNTY	TOWN	SCHOOL
CURRENT OWNERS NAME	SCHOOL DISTRICT	LAND	TAX DESCRIPTION	TAXABLE VALUE		
CURRENT OWNERS ADDRESS	PARCEL SIZE/GRID COORD	TOTAL	SPECIAL DISTRICTS			ACCOUNT NO.

84.004-1-20.2	4262 Cr 6 210 1 Family Res		Basic Star 41854	0	0	0 30,000
King Lawrence J	Morristown 406001	16,700	COUNTY TAXABLE VALUE	90,000		
King Barbara L	ACRES 3.20	90,000	TOWN TAXABLE VALUE	90,000		
4262 County Route 6	EAST-0188996 NRTH-1666262		SCHOOL TAXABLE VALUE	60,000		
Ogdensburg, NY 13669	DEED BOOK 982 PG-00115		AG001 Ag Dist #1	.00 MT		
	FULL MARKET VALUE	90,000	FD029 Oswegatchie Fire Pro	90,000 TO M		

84.004-1-21	4229,4231, 4233 Cr 6 112 Dairy farm		20 PCT OF VALUE USED FOR EXEMPTION PURPOSES			1- 91- 6.1
Cardinell Donald	Morristown 406001	72,000	Basic Star 41854	0	0	0 30,000
Cardinell Mary	ACRES 156.00	155,000	VET WAR T 41123	0	0	4,650 0
4231 County Route 6	EAST-0185793 NRTH-1668116		VET WAR C 41122	0	4,650	0 0
Ogdensburg, NY 13669	DEED BOOK 937 PG-00517		Silo 42100	0	5,000	5,000 5,000
	FULL MARKET VALUE	155,000	COUNTY TAXABLE VALUE	145,350		
			TOWN TAXABLE VALUE	145,350		
			SCHOOL TAXABLE VALUE	120,000		
			AG001 Ag Dist #1	.00 MT		
			FD029 Oswegatchie Fire Pro	150,000 TO M		
			5,000 EX			

84.004-1-22	4194 Cr 6 210 1 Family Res		COUNTY TAXABLE VALUE	60,000		1- 91- 2
Ward James N	Morristown 406001	8,100	TOWN TAXABLE VALUE	60,000		
396 Murphy Rd	Re:Old Sty 1.5 Sty (Shop)	60,000	SCHOOL TAXABLE VALUE	60,000		
Lisbon, NY 13658	1999 DW		AG001 Ag Dist #1	.00 MT		
	FRNT 150.00 DPTH 100.00		FD029 Oswegatchie Fire Pro	60,000 TO M		
	EAST-0187451 NRTH-1665504					
	DEED BOOK 2015 PG-14622					
	FULL MARKET VALUE	60,000				

84.004-1-23	4140,4180, 4184 Cr 6 &46 McCormick R 112 Dairy farm		Basic Star 41854	0	0	0 30,000
Wilson Dairy LLC	Morristown 406001	85,000	Ag Buildin 41700	0	25,000	25,000 25,000
4140 County Route 6	2 Mh	400,000	Silo 42100	0	35,000	35,000 35,000
Hammond, NY 13646	ACRES 132.20		COUNTY TAXABLE VALUE	340,000		
	EAST-0185076 NRTH-1666350		TOWN TAXABLE VALUE	340,000		
	DEED BOOK 2008 PG-9377		SCHOOL TAXABLE VALUE	310,000		
MAY BE SUBJECT TO PAYMENT	FULL MARKET VALUE	400,000	AG001 Ag Dist #1	.00 MT		
UNDER RPTL483 UNTIL 2020			FD029 Oswegatchie Fire Pro	365,000 TO M		
			35,000 EX			

STATE OF NEW YORK
 COUNTY - St Lawrence
 TOWN - Oswegatchie
 SWIS - 406489

2 0 1 6 T E N T A T I V E A S S E S S M E N T R O L L
 T A X A B L E SECTION OF THE ROLL - 1

PAGE 658
 VALUATION DATE-JUL 01, 2015
 TAXABLE STATUS DATE-MAR 01, 2016

TAX MAP NUMBER SEQUENCE
 UNIFORM PERCENT OF VALUE IS 100.00
 UNIFORM PERCENT OF VALUE IS 100.00

TAX MAP PARCEL NUMBER	PROPERTY LOCATION & CLASS	ASSESSMENT	EXEMPTION CODE	COUNTY	TOWN	SCHOOL
CURRENT OWNERS NAME	SCHOOL DISTRICT	LAND	TAX DESCRIPTION	TAXABLE VALUE		
CURRENT OWNERS ADDRESS	PARCEL SIZE/GRID COORD	TOTAL	SPECIAL DISTRICTS			ACCOUNT NO.

84.004-1-24	4092,4122 Cr 6			84.004-1-24		*****
84.004-1-24	112 Dairy farm		Enhanced S 41834	0	0	1- 45- 6
Evans James L	Morristown 406001	89,000	Silo 42100	0	3,100	65,300
Evans Linda	ACRES 177.50	170,000	COUNTY TAXABLE VALUE		166,900	3,100
4092 County Route 6	EAST-0183617 NRTH-1666630		TOWN TAXABLE VALUE		166,900	
Hammond, NY 13646	DEED BOOK 1061 PG-556		SCHOOL TAXABLE VALUE		101,600	
	FULL MARKET VALUE	170,000	AG001 Ag Dist #1		.00 MT	
			FD029 Oswegatchie Fire Pro		166,900 TO M	
			3,100 EX			

84.004-1-25	295 McCormick Rd			84.004-1-25		*****
84.004-1-25	112 Dairy farm		Enhanced S 41834	0	0	1- 98- 9
Wheater Lucille (Lu)	Morristown 406001	90,000	COUNTY TAXABLE VALUE		120,000	65,300
295 McCormick Rd	ACRES 216.00	120,000	TOWN TAXABLE VALUE		120,000	
Ogdensburg, NY 13669	EAST-0181410 NRTH-1669580		SCHOOL TAXABLE VALUE		54,700	
	DEED BOOK 2002 PG-795		AG001 Ag Dist #1		.00 MT	
	FULL MARKET VALUE	120,000	FD029 Oswegatchie Fire Pro		120,000 TO M	

84.004-1-26.11	McCormick Rd			84.004-1-26.11		*****
84.004-1-26.11	314 Rural vac<10					1- 77- 8
Murray Patrick V (Estate)	Morristown 406001	500	COUNTY TAXABLE VALUE		500	
Murray Sherri	12x216x146x30x143x186	500	TOWN TAXABLE VALUE		500	
% Mark Silsby	FRNT 12.00 DPTH 216.00		SCHOOL TAXABLE VALUE		500	
8 State St Apt 1	EAST-0182628 NRTH-1670056		AG001 Ag Dist #1		.00 MT	
Canton, NY 13617	DEED BOOK 975 PG-770		FD029 Oswegatchie Fire Pro		500 TO M	
	FULL MARKET VALUE	500				

84.004-1-26.12	266 McCormick Rd			84.004-1-26.12		*****
84.004-1-26.12	260 Seasonal res					
Silsby Mark D & Lena M	Morristown 406001	8,300	COUNTY TAXABLE VALUE		16,000	
Murray Sherri	Re:a-Frame	16,000	TOWN TAXABLE VALUE		16,000	
% Lena Silsby	201x186x143x189		SCHOOL TAXABLE VALUE		16,000	
8 State St Apt 1	FRNT 201.00 DPTH 188.00		AG001 Ag Dist #1		.00 MT	
Canton, NY 13617	ACRES 0.76		FD029 Oswegatchie Fire Pro		16,000 TO M	
	EAST-0182556 NRTH-1669977					
	DEED BOOK 2001 PG-16294					
	FULL MARKET VALUE	16,000				

84.004-1-27	308 McCormick Rd			84.004-1-27		*****
84.004-1-27	240 Rural res					1- 91- 9
Showers Robert W	Morristown 406001	53,000	COUNTY TAXABLE VALUE		120,000	
Showers Ann M	Re:0608sp120000	120,000	TOWN TAXABLE VALUE		120,000	
4014 County Route 6	ACRES 106.30		SCHOOL TAXABLE VALUE		120,000	
Hammond, NY 13646	EAST-0182970 NRTH-1671181		AG001 Ag Dist #1		.00 MT	
	DEED BOOK 2008 PG-9130		FD029 Oswegatchie Fire Pro		120,000 TO M	
	FULL MARKET VALUE	120,000				

STATE OF NEW YORK
 COUNTY - St Lawrence
 TOWN - Oswegatchie
 SWIS - 406489

2 0 1 6 T E N T A T I V E A S S E S S M E N T R O L L
 T A X A B L E SECTION OF THE ROLL - 1

PAGE 659
 VALUATION DATE-JUL 01, 2015
 TAXABLE STATUS DATE-MAR 01, 2016

TAX MAP NUMBER SEQUENCE
 UNIFORM PERCENT OF VALUE IS 100.00
 UNIFORM PERCENT OF VALUE IS 100.00

TAX MAP PARCEL NUMBER	PROPERTY LOCATION & CLASS	ASSESSMENT	EXEMPTION CODE-----	COUNTY-----	TOWN-----	SCHOOL
CURRENT OWNERS NAME	SCHOOL DISTRICT	LAND	TAX DESCRIPTION	TAXABLE VALUE		
CURRENT OWNERS ADDRESS	PARCEL SIZE/GRID COORD	TOTAL	SPECIAL DISTRICTS	ACCOUNT NO.		

84.004-1-28.1	Cr 6 314 Rural vac<10 - WTRFNT Morristown 406001	50,000	COUNTY TAXABLE VALUE	50,000	84.004-1-28.1	***** 1- 91- 6.2
Smith Dorothy B	Re:Black Lake Frt 641'wf	50,000	TOWN TAXABLE VALUE	50,000		
4408 State Highway 37	ACRES 8.50		SCHOOL TAXABLE VALUE	50,000		
Ogdensburg, NY 13669	EAST-0188247 NRTH-1665810		AG001 Ag Dist #1	.00 MT		
	DEED BOOK 900 PG-77		FD029 Oswegatchie Fire Pro	50,000 TO M		
	FULL MARKET VALUE	50,000				

84.004-1-28.2	Cr 6 314 Rural vac<10 - WTRFNT Morristown 406001	49,000	COUNTY TAXABLE VALUE	49,000	84.004-1-28.2	*****
Ward James	Re:Black Lake 744'wf	49,000	TOWN TAXABLE VALUE	49,000		
Ward Molly	Re:0707sp49900vac		SCHOOL TAXABLE VALUE	49,000		
396 Murphy Rd	052011sp49000vac		AG001 Ag Dist #1	.00 MT		
Lisbon, NY 13658	ACRES 8.20 BANK8888869		FD029 Oswegatchie Fire Pro	49,000 TO M		
	EAST-0187756 NRTH-1665472					
	DEED BOOK 2011 PG-8222					
	FULL MARKET VALUE	49,000				

84.004-1-30	49,55 McCormick Rd 270 Mfg housing		Enhanced S 41834	0	84.004-1-30	***** 1- 50-11 65,300
Goodwin Earle M (LU)	Morristown 406001	14,100	COUNTY TAXABLE VALUE	88,800		
Goodwin Mariel S (LU)	FRNT 300.00 DPTH 290.00	88,800	TOWN TAXABLE VALUE	88,800		
55 McCormick Rd	ACRES 1.90		SCHOOL TAXABLE VALUE	23,500		
Ogdensburg, NY 13669	EAST-0185733 NRTH-1665896		AG001 Ag Dist #1	.00 MT		
	DEED BOOK 2011 PG-5480		FD029 Oswegatchie Fire Pro	88,800 TO M		
	FULL MARKET VALUE	88,800				

84.004-1-35	Cr 6 105 Vac farmland		COUNTY TAXABLE VALUE	21,900	84.004-1-35	***** 1- 46- 1.3
KDC Acres, LLC	Morristown 406001	21,900	TOWN TAXABLE VALUE	21,900		
2409 State Highway 184	Re:Part of Farm	21,900	SCHOOL TAXABLE VALUE	21,900		
Heuvelton, NY 13654	ACRES 47.40		AG001 Ag Dist #1	.00 MT		
	EAST-0191882 NRTH-1670530		FD029 Oswegatchie Fire Pro	21,900 TO M		
	DEED BOOK 2008 PG-2920					
	FULL MARKET VALUE	21,900				

84.004-1-36	4428 Cr 6 210 1 Family Res		Enhanced S 41834	0	84.004-1-36	***** 1- 32- 9 65,300
Alkerton John R	Morristown 406001	13,300	COUNTY TAXABLE VALUE	100,000		
Alkerton Rita M	Re:Ranch w/att gar	100,000	TOWN TAXABLE VALUE	100,000		
PO Box 882	FRNT 136.00 DPTH 200.00		SCHOOL TAXABLE VALUE	34,700		
Ogdensburg, NY 13669	EAST-0192041 NRTH-1669024		FD029 Oswegatchie Fire Pro	100,000 TO M		
	DEED BOOK 2011 PG-2567					
	FULL MARKET VALUE	100,000				

STATE OF NEW YORK
COUNTY - St Lawrence
TOWN - Oswegatchie
SWIS - 406489

2 0 1 6 T E N T A T I V E A S S E S S M E N T R O L L
T A X A B L E SECTION OF THE ROLL - 1

PAGE 660
VALUATION DATE-JUL 01, 2015
TAXABLE STATUS DATE-MAR 01, 2016

TAX MAP NUMBER SEQUENCE
UNIFORM PERCENT OF VALUE IS 100.00
UNIFORM PERCENT OF VALUE IS 100.00

TAX MAP PARCEL NUMBER	PROPERTY LOCATION & CLASS	ASSESSMENT	EXEMPTION CODE	COUNTY	TOWN	SCHOOL
CURRENT OWNERS NAME	SCHOOL DISTRICT	LAND	TAX DESCRIPTION	TAXABLE VALUE		
CURRENT OWNERS ADDRESS	PARCEL SIZE/GRID COORD	TOTAL	SPECIAL DISTRICTS			ACCOUNT NO.
***** 84.004-1-37 *****						
	11 Stone Church Rd					1-49-11.12
84.004-1-37	210 1 Family Res		Enhanced S 41834	0	0	0 62,000
Gilmour George	Morristown 406001	10,200	COUNTY TAXABLE VALUE		62,000	
Gilmour Sarah	214x193x149x156	62,000	TOWN TAXABLE VALUE		62,000	
11 Stone Church Rd	FRNT 214.00 DPTH 175.00		SCHOOL TAXABLE VALUE		0	
Ogdensburg, NY 13669	EAST-0192133 NRTH-1668673		AG001 Ag Dist #1		.00 MT	
	DEED BOOK 734 PG-105		FD029 Oswegatchie Fire Pro		62,000 TO M	
	FULL MARKET VALUE	62,000				
***** 84.004-1-38 *****						
	4057,4063, 4077 Cr 6					1-100-13
84.004-1-38	112 Dairy farm		Silo 42100	0	36,000	36,000 36,000
Wilson David L	Morristown 406001	78,900	Ag Buildin 41700	0	35,000	35,000 35,000
4057 County Route 6	Re:modern Dairy Operation	360,000	COUNTY TAXABLE VALUE		289,000	
Hammond, NY 13646	ACRES 117.70		TOWN TAXABLE VALUE		289,000	
	EAST-0184403 NRTH-1664099		SCHOOL TAXABLE VALUE		289,000	
MAY BE SUBJECT TO PAYMENT	DEED BOOK 1073 PG-447		AG001 Ag Dist #1		.00 MT	
UNDER RPTL483 UNTIL 2020	FULL MARKET VALUE	360,000	FD029 Oswegatchie Fire Pro		324,000 TO M	
			36,000 EX			
***** 84.004-1-39 *****						
	Cr 6					1- 32-13
84.004-1-39	105 Vac farmland		COUNTY TAXABLE VALUE		30,200	
Gilmour Russell J	Morristown 406001	30,200	TOWN TAXABLE VALUE		30,200	
Gilmour Terri R	ACRES 79.90	30,200	SCHOOL TAXABLE VALUE		30,200	
4406 County Route 6	EAST-0183567 NRTH-1663822		AG001 Ag Dist #1		.00 MT	
Ogdensburg, NY 13669	DEED BOOK 1004 PG-582		FD029 Oswegatchie Fire Pro		30,200 TO M	
	FULL MARKET VALUE	30,200				
***** 84.004-1-40 *****						
	Cr 6					
84.004-1-40	105 Vac farmland		COUNTY TAXABLE VALUE		24,300	
Wilson David L	Morristown 406001	24,300	TOWN TAXABLE VALUE		24,300	
4057 County Route 6	ACRES 70.40	24,300	SCHOOL TAXABLE VALUE		24,300	
Hammond, NY 13646	EAST-0182933 NRTH-1663544		AG001 Ag Dist #1		.00 MT	
	DEED BOOK 1073 PG-447		FD029 Oswegatchie Fire Pro		24,300 TO M	
	FULL MARKET VALUE	24,300				

STATE OF NEW YORK
 COUNTY - St Lawrence
 TOWN - Oswegatchie
 SWIS - 406489

2 0 1 6 T E N T A T I V E A S S E S S M E N T R O L L
 T A X A B L E S E C T I O N O F T H E R O L L - 1
 M A P S E C T I O N - 084
 S U B - S E C T I O N - 004
 U N I F O R M P E R C E N T O F V A L U E I S 100.00

PAGE 661
 VALUATION DATE-JUL 01, 2015
 TAXABLE STATUS DATE-MAR 01, 2016
 RPS150/V04/L015
 CURRENT DATE 4/26/2016

*** S P E C I A L D I S T R I C T S U M M A R Y ***

CODE	DISTRICT NAME	TOTAL PARCELS	EXTENSION TYPE	EXTENSION VALUE	AD VALOREM VALUE	EXEMPT AMOUNT	TAXABLE VALUE
AG001	Ag Dist #1	26	MOVTAX				
FD029	Oswegatchie Fi	27	TOTAL M		3218,500	144,100	3074,400

*** S C H O O L D I S T R I C T S U M M A R Y ***

CODE	DISTRICT NAME	TOTAL PARCELS	ASSESSED LAND	ASSESSED TOTAL	EXEMPT AMOUNT	TOTAL TAXABLE	STAR AMOUNT	STAR TAXABLE
406001	Morristown	27	1208,600	3218,500	208,100	3010,400	533,200	2477,200
	S U B - T O T A L	27	1208,600	3218,500	208,100	3010,400	533,200	2477,200
	T O T A L	27	1208,600	3218,500	208,100	3010,400	533,200	2477,200

*** S Y S T E M C O D E S S U M M A R Y ***

NO SYSTEM EXEMPTIONS AT THIS LEVEL

*** E X E M P T I O N S U M M A R Y ***

CODE	DESCRIPTION	TOTAL PARCELS	COUNTY	TOWN	SCHOOL
41122	VET WAR C	1	4,650		
41123	VET WAR T	1		4,650	
41700	Ag Buildin	3	64,000	64,000	64,000
41834	Enhanced S	5			323,200
41854	Basic Star	7			210,000
42100	Silo	7	144,100	144,100	144,100
	T O T A L	24	212,750	212,750	741,300

STATE OF NEW YORK
COUNTY - St Lawrence
TOWN - Oswegatchie
SWIS - 406489

2 0 1 6 T E N T A T I V E A S S E S S M E N T R O L L
T A X A B L E SECTION OF THE ROLL - 1
M A P S E C T I O N - 084
S U B - S E C T I O N - 004
UNIFORM PERCENT OF VALUE IS 100.00

PAGE 662
VALUATION DATE-JUL 01, 2015
TAXABLE STATUS DATE-MAR 01, 2016
RPS150/V04/L015
CURRENT DATE 4/26/2016

*** G R A N D T O T A L S ***

ROLL SEC	DESCRIPTION	TOTAL PARCELS	ASSESSED LAND	ASSESSED TOTAL	TAXABLE COUNTY	TAXABLE TOWN	TAXABLE SCHOOL	STAR TAXABLE
1	TAXABLE	27	1208,600	3218,500	3005,750	3005,750	3010,400	2477,200

STATE OF NEW YORK
COUNTY - St Lawrence
TOWN - Oswegatchie
SWIS - 406489

2 0 1 6 T E N T A T I V E A S S E S S M E N T R O L L
T A X A B L E SECTION OF THE ROLL - 1

PAGE 663
VALUATION DATE-JUL 01, 2015
TAXABLE STATUS DATE-MAR 01, 2016

TAX MAP NUMBER SEQUENCE
UNIFORM PERCENT OF VALUE IS 100.00
UNIFORM PERCENT OF VALUE IS 100.00

TAX MAP PARCEL NUMBER	PROPERTY LOCATION & CLASS	ASSESSMENT	EXEMPTION CODE-----	COUNTY-----	TOWN-----	SCHOOL
CURRENT OWNERS NAME	SCHOOL DISTRICT	LAND	TAX DESCRIPTION	TAXABLE VALUE		
CURRENT OWNERS ADDRESS	PARCEL SIZE/GRID COORD	TOTAL	SPECIAL DISTRICTS			ACCOUNT NO.
***** 84.068-1-1 *****						
	4379 Cr 6					1- 99-12.2
84.068-1-1	210 1 Family Res		Basic Star 41854	0	0	30,000
Morgan John T	Morristown 406001	10,700	COUNTY TAXABLE VALUE		115,000	
Morgan Melanie A	Re:Two Sty Colonial w/det	115,000	TOWN TAXABLE VALUE		115,000	
4379 County Route 6	169x170x174x170		SCHOOL TAXABLE VALUE		85,000	
Ogdensburg, NY 13669	FRNT 169.00 DPTH 170.00		AG001 Ag Dist #1		.00 MT	
	ACRES 0.66		FD029 Oswegatchie Fire Pro		115,000 TO M	
	EAST-0190962 NRTH-1668400					
	DEED BOOK 988 PG-86					
	FULL MARKET VALUE	115,000				
***** 84.068-1-2 *****						
	4387 Cr 6					1- 40-15
84.068-1-2	210 1 Family Res		VET WAR C 41122	0	12,000	0
Hazelton Adam M	Morristown 406001	10,800	VET WAR T 41123	0	0	9,000
Hazelton Jacquelyn M	FRNT 152.00 DPTH 170.00	96,000	VET DIS C 41142	0	28,800	0
4387 County Route 6	BANK8888830		VET DIS T 41143	0	0	28,800
Ogdensburg, NY 13669	EAST-0191090 NRTH-1668514		Basic Star 41854	0	0	30,000
	DEED BOOK 2014 PG-17961		COUNTY TAXABLE VALUE		55,200	
	FULL MARKET VALUE	96,000	TOWN TAXABLE VALUE		58,200	
			SCHOOL TAXABLE VALUE		66,000	
			AG001 Ag Dist #1		.00 MT	
			FD029 Oswegatchie Fire Pro		96,000 TO M	
***** 84.068-1-3 *****						
	Cr 6					1- 49-12
84.068-1-3	311 Res vac land		COUNTY TAXABLE VALUE		500	
Gilmour George	Morristown 406001	500	TOWN TAXABLE VALUE		500	
Gilmour Sarah	FRNT 143.00 DPTH 170.00	500	SCHOOL TAXABLE VALUE		500	
11 Stone Church Rd	EAST-0191202 NRTH-1668602		AG001 Ag Dist #1		.00 MT	
Ogdensburg, NY 13669	DEED BOOK 880 PG-506		FD029 Oswegatchie Fire Pro		500 TO M	
	FULL MARKET VALUE	500				
***** 84.068-1-4 *****						
	4399 Cr 6					
84.068-1-4	210 1 Family Res		Enhanced S 41834	0	0	65,300
Gilmour Family Irrev Trust	Morristown 406001	9,800	COUNTY TAXABLE VALUE		70,000	
% Vernon & Carol Gilmour	FRNT 140.00 DPTH 170.00	70,000	TOWN TAXABLE VALUE		70,000	
4399 County Route 6	EAST-0191301 NRTH-1668690		SCHOOL TAXABLE VALUE		4,700	
Ogdensburg, NY 13669	DEED BOOK 2008 PG-8822		AG001 Ag Dist #1		.00 MT	
	FULL MARKET VALUE	70,000	FD029 Oswegatchie Fire Pro		70,000 TO M	
***** 84.068-1-6 *****						
	Cr 6					1- 82- 2
84.068-1-6	311 Res vac land		COUNTY TAXABLE VALUE		6,000	
Petrie Richard	Morristown 406001	6,000	TOWN TAXABLE VALUE		6,000	
Petrie Mary	FRNT 216.00 DPTH 142.00	6,000	SCHOOL TAXABLE VALUE		6,000	
138 Highledge Dr	EAST-0191257 NRTH-1668388		FD029 Oswegatchie Fire Pro		6,000 TO M	
Penfield, NY 14526	DEED BOOK 880 PG-504					
	FULL MARKET VALUE	6,000				

STATE OF NEW YORK
 COUNTY - St Lawrence
 TOWN - Oswegatchie
 SWIS - 406489

2 0 1 6 T E N T A T I V E A S S E S S M E N T R O L L
 T A X A B L E SECTION OF THE ROLL - 1

PAGE 664
 VALUATION DATE-JUL 01, 2015
 TAXABLE STATUS DATE-MAR 01, 2016

TAX MAP NUMBER SEQUENCE
 UNIFORM PERCENT OF VALUE IS 100.00
 UNIFORM PERCENT OF VALUE IS 100.00

TAX MAP PARCEL NUMBER	PROPERTY LOCATION & CLASS	ASSESSMENT	EXEMPTION CODE-----	COUNTY-----	TOWN-----	SCHOOL
CURRENT OWNERS NAME	SCHOOL DISTRICT	LAND	TAX DESCRIPTION	TAXABLE VALUE		
CURRENT OWNERS ADDRESS	PARCEL SIZE/GRID COORD	TOTAL	SPECIAL DISTRICTS	ACCOUNT NO.		

84.068-1-7	Cr 6			84.068-1-7		1-102-14
Wylie Jack	311 Res vac land		COUNTY TAXABLE VALUE	4,400		
Wylie Margaret	Morristown 406001	4,400	TOWN TAXABLE VALUE	4,400		
18 Adams Ave	Vac	4,400	SCHOOL TAXABLE VALUE	4,400		
Auburn, NY 13021	FRNT 75.00 DPTH 142.00		FD029 Oswegatchie Fire Pro	4,400	TO M	
	EAST-0191151 NRTH-1668290					
	DEED BOOK 880 PG-510					
	FULL MARKET VALUE	4,400				

84.068-1-8	Cr 6			84.068-1-8		1- 86- 4
Rodger David	311 Res vac land		COUNTY TAXABLE VALUE	4,400		
Rodger Kathryn	Morristown 406001	4,400	TOWN TAXABLE VALUE	4,400		
183 High St	FRNT 75.00 DPTH 142.00	4,400	SCHOOL TAXABLE VALUE	4,400		
Exeter, NH 03833	EAST-0191091 NRTH-1668236		FD029 Oswegatchie Fire Pro	4,400	TO M	
	DEED BOOK 880 PG-514					
	FULL MARKET VALUE	4,400				

STATE OF NEW YORK
 COUNTY - St Lawrence
 TOWN - Oswegatchie
 SWIS - 406489

2 0 1 6 T E N T A T I V E A S S E S S M E N T R O L L
 T A X A B L E S E C T I O N O F T H E R O L L - 1
 M A P S E C T I O N - 0 8 4
 S U B - S E C T I O N - 0 6 8
 U N I F O R M P E R C E N T O F V A L U E I S 1 0 0 . 0 0

PAGE 665
 VALUATION DATE-JUL 01, 2015
 TAXABLE STATUS DATE-MAR 01, 2016
 RPS150/V04/L015
 CURRENT DATE 4/26/2016

*** S P E C I A L D I S T R I C T S U M M A R Y ***

CODE	DISTRICT NAME	TOTAL PARCELS	EXTENSION TYPE	EXTENSION VALUE	AD VALOREM VALUE	EXEMPT AMOUNT	TAXABLE VALUE
AG001	Ag Dist #1	4	MOVTAX				
FD029	Oswegatchie Fi	7	TOTAL M		296,300		296,300

*** S C H O O L D I S T R I C T S U M M A R Y ***

CODE	DISTRICT NAME	TOTAL PARCELS	ASSESSED LAND	ASSESSED TOTAL	EXEMPT AMOUNT	TOTAL TAXABLE	STAR AMOUNT	STAR TAXABLE
406001	Morristown	7	46,600	296,300		296,300	125,300	171,000
	S U B - T O T A L	7	46,600	296,300		296,300	125,300	171,000
	T O T A L	7	46,600	296,300		296,300	125,300	171,000

*** S Y S T E M C O D E S S U M M A R Y ***

NO SYSTEM EXEMPTIONS AT THIS LEVEL

*** E X E M P T I O N S U M M A R Y ***

CODE	DESCRIPTION	TOTAL PARCELS	COUNTY	TOWN	SCHOOL
41122	VET WAR C	1	12,000		
41123	VET WAR T	1		9,000	
41142	VET DIS C	1	28,800		
41143	VET DIS T	1		28,800	
41834	Enhanced S	1			65,300
41854	Basic Star	2			60,000
	T O T A L	7	40,800	37,800	125,300

STATE OF NEW YORK
COUNTY - St Lawrence
TOWN - Oswegatchie
SWIS - 406489

2 0 1 6 T E N T A T I V E A S S E S S M E N T R O L L
T A X A B L E SECTION OF THE ROLL - 1
M A P S E C T I O N - 084
S U B - S E C T I O N - 068
UNIFORM PERCENT OF VALUE IS 100.00

PAGE 666
VALUATION DATE-JUL 01, 2015
TAXABLE STATUS DATE-MAR 01, 2016
RPS150/V04/L015
CURRENT DATE 4/26/2016

*** G R A N D T O T A L S ***

ROLL SEC	DESCRIPTION	TOTAL PARCELS	ASSESSED LAND	ASSESSED TOTAL	TAXABLE COUNTY	TAXABLE TOWN	TAXABLE SCHOOL	STAR TAXABLE
1	TAXABLE	7	46,600	296,300	255,500	258,500	296,300	171,000

STATE OF NEW YORK
COUNTY - St Lawrence
TOWN - Oswegatchie
SWIS - 406489

2 0 1 6 T E N T A T I V E A S S E S S M E N T R O L L
T A X A B L E SECTION OF THE ROLL - 1

PAGE 667
VALUATION DATE-JUL 01, 2015
TAXABLE STATUS DATE-MAR 01, 2016

TAX MAP NUMBER SEQUENCE
UNIFORM PERCENT OF VALUE IS 100.00
UNIFORM PERCENT OF VALUE IS 100.00

TAX MAP PARCEL NUMBER	PROPERTY LOCATION & CLASS	ASSESSMENT	EXEMPTION CODE-----	COUNTY-----	TOWN-----	SCHOOL
CURRENT OWNERS NAME	SCHOOL DISTRICT	LAND	TAX DESCRIPTION	TAXABLE VALUE		
CURRENT OWNERS ADDRESS	PARCEL SIZE/GRID COORD	TOTAL	SPECIAL DISTRICTS	ACCOUNT NO.		
***** 84.076-1-1 *****						
4344 Cr 6						
84.076-1-1	210 1 Family Res		COUNTY TAXABLE VALUE			70,000
Leonberger Paul	Morristown 406001	16,000	TOWN TAXABLE VALUE			70,000
Lytle Charles	FRNT 200.00 DPTH	70,000	SCHOOL TAXABLE VALUE			70,000
1091 Garson Ave	ACRES 1.80		FD029 Oswegatchie Fire Pro			70,000 TO M
Rochester, NY 14609	EAST-0190543 NRTH-1667562					
	DEED BOOK 2006 PG-12340					
	FULL MARKET VALUE	70,000				
***** 84.076-1-2 *****						
4354 Cr 6						
84.076-1-2	270 Mfg housing		COUNTY TAXABLE VALUE			55,000
Baker Charles G	Morristown 406001	15,000	TOWN TAXABLE VALUE			55,000
193 Dorn Rd	Re:0903sp40000	55,000	SCHOOL TAXABLE VALUE			55,000
Lagrangeville, NY 12540	200x310x200x295		FD029 Oswegatchie Fire Pro			55,000 TO M
	FRNT 200.00 DPTH					
	ACRES 1.30					
	EAST-0190659 NRTH-1667736					
	DEED BOOK 2015 PG-3057					
	FULL MARKET VALUE	55,000				
***** 84.076-1-3 *****						
CR 6						
84.076-1-3	314 Rural vac<10		COUNTY TAXABLE VALUE			13,000
Merritt Wesley D	Morristown 406001	13,000	TOWN TAXABLE VALUE			13,000
Merritt Robin M	263x137x261x140	13,000	SCHOOL TAXABLE VALUE			13,000
10653 Wildwood Dr	FRNT 263.00 DPTH 138.00		FD029 Oswegatchie Fire Pro			13,000 TO M
Zionsville, IN 46077-9586	EAST-0190752 NRTH-1667936					
	DEED BOOK 2004 PG-15225					
	FULL MARKET VALUE	13,000				
***** 84.076-1-4 *****						
31 Memory Ln/prvt						1- 25- 3.1
84.076-1-4	260 Seasonal res - WTRFNT		COUNTY TAXABLE VALUE			80,000
Palmieri Guiseppe	Morristown 406001	25,000	TOWN TAXABLE VALUE			80,000
Palmieri Marisol	Re:1002sp25000vacwf	80,000	SCHOOL TAXABLE VALUE			80,000
40 Upper Skillman St	107'wf		FD029 Oswegatchie Fire Pro			80,000 TO M
Hampton, NJ 08827	FRNT 107.00 DPTH					
	ACRES 3.70					
	EAST-0190965 NRTH-1667825					
	DEED BOOK 2015 PG-11003					
	FULL MARKET VALUE	80,000				
***** 84.076-1-6 *****						
21 Memory Ln/prvt						1- 80-12
84.076-1-6	312 Vac w/imprv - WTRFNT		COUNTY TAXABLE VALUE			20,000
Ormiston Allen L	Morristown 406001	16,000	TOWN TAXABLE VALUE			20,000
19 Killdeer Ln	122x127x120x134	20,000	SCHOOL TAXABLE VALUE			20,000
Fairport, NY 14450	FRNT 122.00 DPTH 130.00		FD029 Oswegatchie Fire Pro			20,000 TO M
	EAST-0191351 NRTH-1667732					
	DEED BOOK 1065 PG-1017					
	FULL MARKET VALUE	20,000				

STATE OF NEW YORK
COUNTY - St Lawrence
TOWN - Oswegatchie
SWIS - 406489

2 0 1 6 T E N T A T I V E A S S E S S M E N T R O L L
T A X A B L E SECTION OF THE ROLL - 1

PAGE 668
VALUATION DATE-JUL 01, 2015
TAXABLE STATUS DATE-MAR 01, 2016

TAX MAP NUMBER SEQUENCE
UNIFORM PERCENT OF VALUE IS 100.00
UNIFORM PERCENT OF VALUE IS 100.00

TAX MAP PARCEL NUMBER	PROPERTY LOCATION & CLASS	ASSESSMENT	EXEMPTION CODE-----	COUNTY-----	TOWN-----	SCHOOL
CURRENT OWNERS NAME	SCHOOL DISTRICT	LAND	TAX DESCRIPTION	TAXABLE VALUE		
CURRENT OWNERS ADDRESS	PARCEL SIZE/GRID COORD	TOTAL	SPECIAL DISTRICTS			ACCOUNT NO.

84.076-1-7	Memory Ln/prvt 314 Rural vac<10 - WTRFNT		COUNTY TAXABLE VALUE		4,000	
Leonberger Paul	Morristown 406001	4,000	TOWN TAXABLE VALUE		4,000	
Lytle Charles	Refer to #84.076-1-1	4,000	SCHOOL TAXABLE VALUE		4,000	
1091 Garson Ave	FRNT 20.00 DPTH 95.00		FD029 Oswegatchie Fire Pro		4,000 TO M	
Rochester, NY 14609	EAST-0191293 NRTH-1667725					
	DEED BOOK 2006 PG-12340					
	FULL MARKET VALUE	4,000				

84.076-1-8.1	27 Memory Ln/prvt		COUNTY TAXABLE VALUE		65,000	1- 25- 3.4
Young Clinton	260 Seasonal res - WTRFNT		TOWN TAXABLE VALUE		65,000	
Young Ellen	Morristown 406001	42,000	SCHOOL TAXABLE VALUE		65,000	
40 Mitchell Rd	109'wf	65,000	FD029 Oswegatchie Fire Pro		65,000 TO M	
Heuvelton, NY 13654	FRNT 109.00 DPTH					
	ACRES 1.10					
	EAST-0191181 NRTH-1667805					
	DEED BOOK 2015 PG-5859					
	FULL MARKET VALUE	65,000				

84.076-1-9	Memory Ln/Prvt		COUNTY TAXABLE VALUE		4,000	
Merritt Wesley D	314 Rural vac<10 - WTRFNT		TOWN TAXABLE VALUE		4,000	
Merritt Robin M	Morristown 406001	4,000	SCHOOL TAXABLE VALUE		4,000	
10653 Wildwood Dr	Re:Access Lot to Lake	4,000	FD029 Oswegatchie Fire Pro		4,000 TO M	
Zionsville, IN 46077-9586	Refer to # 84.076-1-3					
	30'wfx114x30x117					
	FRNT 30.00 DPTH 115.00					
	EAST-0191059 NRTH-1667596					
	DEED BOOK 2004 PG-15225					
	FULL MARKET VALUE	4,000				

84.076-1-10	Memory Ln/Prvt		COUNTY TAXABLE VALUE		5,000	
Megerle Raymond E	314 Rural vac<10 - WTRFNT		TOWN TAXABLE VALUE		5,000	
Megerle Cynthia F	Morristown 406001	5,000	SCHOOL TAXABLE VALUE		5,000	
4374 County Route 6	Re:Lake Access	5,000	FD029 Oswegatchie Fire Pro		5,000 TO M	
Ogdensburg, NY 13669	Re:See # 84.068-2-1					
	30'wfx111x30x114					
	FRNT 30.00 DPTH 112.00					
	EAST-0191030 NRTH-1667575					
	DEED BOOK 2011 PG-18891					
	FULL MARKET VALUE	5,000				

84.076-1-11	37 Memory Ln/prvt		COUNTY TAXABLE VALUE		30,000	1- 25- 3.2
Huff Tina M	270 Mfg housing - WTRFNT		TOWN TAXABLE VALUE		30,000	
5439 Carr Rd	Morristown 406001	14,800	SCHOOL TAXABLE VALUE		30,000	
Willet, NY 13863	Seas Mh	30,000	FD029 Oswegatchie Fire Pro		30,000 TO M	
	FRNT 100.00 DPTH 97.00					
	EAST-0190978 NRTH-1667529					
	DEED BOOK 2010 PG-11476					
	FULL MARKET VALUE	30,000				

STATE OF NEW YORK
COUNTY - St Lawrence
TOWN - Oswegatchie
SWIS - 406489

2 0 1 6 T E N T A T I V E A S S E S S M E N T R O L L
T A X A B L E SECTION OF THE ROLL - 1

PAGE 669
VALUATION DATE-JUL 01, 2015
TAXABLE STATUS DATE-MAR 01, 2016

TAX MAP NUMBER SEQUENCE
UNIFORM PERCENT OF VALUE IS 100.00
UNIFORM PERCENT OF VALUE IS 100.00

TAX MAP PARCEL NUMBER	PROPERTY LOCATION & CLASS	ASSESSMENT	EXEMPTION CODE	COUNTY	TOWN	SCHOOL
CURRENT OWNERS NAME	SCHOOL DISTRICT	LAND	TAX DESCRIPTION	TAXABLE VALUE		
CURRENT OWNERS ADDRESS	PARCEL SIZE/GRID COORD	TOTAL	SPECIAL DISTRICTS	ACCOUNT NO.		

84.076-1-12	39 Memory Ln/prvt 270 Mfg housing - WTRFNT			COUNTY		
Butler Bruce B	Morristown 406001	20,000		TOWN		
Butler Nancy J	Also 1065/820	40,000		SCHOOL		
96 Hefner Dr	FRNT 100.00 DPTH 293.00		FD029 Oswegatchie Fire Pro			
Webster, NY 14580	ACRES 0.70					
	EAST-0190842 NRTH-1667557					
	DEED BOOK 1013 PG-343					
	FULL MARKET VALUE	40,000				

84.076-1-13	41 Memory Ln/prvt 270 Mfg housing - WTRFNT			COUNTY		
Engell Warren A	Morristown 406001	29,000		TOWN		
Kenny Lynda	249'wfx200x267x202	36,500		SCHOOL		
103 Kennedy Ln	FRNT 249.00 DPTH 201.00		FD029 Oswegatchie Fire Pro			
N Syracuse, NY 13212	ACRES 1.20					
	EAST-0190730 NRTH-1667391					
	DEED BOOK 1102 PG-61					
	FULL MARKET VALUE	36,500				

84.076-1-16	Cr 6 314 Rural vac<10			COUNTY		
White William D	Morristown 406001	12,000		TOWN		
White Shirley E	FRNT 781.00 DPTH	12,000		SCHOOL		
11 Overlook Dr	ACRES 4.80		AG001 Ag Dist #1			
Hammond, NY 13646	EAST-0190541 NRTH-1668046		FD029 Oswegatchie Fire Pro			
	DEED BOOK 2003 PG-7275					
	FULL MARKET VALUE	12,000				

84.076-1-17	4374 CR 6 210 1 Family Res		Basic Star 41854	0	0	30,000
Megerle Raymond E	Morristown 406001	26,000		COUNTY		
Megerle Cynthia F	Re:See Also 84.076-1-10	165,000		TOWN		
4374 County Route 6	Lake Access			SCHOOL		
Ogdensburg, NY 13669	2011sp155000		FD029 Oswegatchie Fire Pro			
	FRNT 263.00 DPTH 137.00					
	EAST-0190937 NRTH-1668106					
	DEED BOOK 2011 PG-18891					
	FULL MARKET VALUE	165,000				

STATE OF NEW YORK
 COUNTY - St Lawrence
 TOWN - Oswegatchie
 SWIS - 406489

2 0 1 6 T E N T A T I V E A S S E S S M E N T R O L L
 T A X A B L E SECTION OF THE ROLL - 1

PAGE 670
 VALUATION DATE-JUL 01, 2015
 TAXABLE STATUS DATE-MAR 01, 2016

TAX MAP NUMBER SEQUENCE
 UNIFORM PERCENT OF VALUE IS 100.00
 UNIFORM PERCENT OF VALUE IS 100.00

TAX MAP PARCEL NUMBER	PROPERTY LOCATION & CLASS	ASSESSMENT	EXEMPTION CODE-----	COUNTY-----	TOWN-----	SCHOOL
CURRENT OWNERS NAME	SCHOOL DISTRICT	LAND	TAX DESCRIPTION	TAXABLE VALUE		
CURRENT OWNERS ADDRESS	PARCEL SIZE/GRID COORD	TOTAL	SPECIAL DISTRICTS			ACCOUNT NO.

4324 CR 6				84.076-1-18		*****
84.076-1-18	210 1 Family Res - WTRFNT		Basic Star 41854	0	0	0 30,000
LeClair Jarret B	Morristown 406001	18,700	COUNTY TAXABLE VALUE		120,000	
Seymour Shannon E	76'wf & 435"rf	120,000	TOWN TAXABLE VALUE		120,000	
4324 County Route 6	FRNT 76.00 DPTH		SCHOOL TAXABLE VALUE		90,000	
Ogdensburg, NY 13669	ACRES 2.10		AG001 Ag Dist #1		.00 MT	
	EAST-0190297 NRTH-1667502		FD029 Oswegatchie Fire Pro		120,000 TO M	
	DEED BOOK 2015 PG-14683					
	FULL MARKET VALUE	120,000				

26 Memory Ln/prvt				84.076-2-1		*****
84.076-2-1	260 Seasonal res - WTRFNT		COUNTY TAXABLE VALUE		100,000	1- 25- 3.5
Liberatore Victor Jr & Etal	Morristown 406001	20,500	TOWN TAXABLE VALUE		100,000	
3984 Burke Pkwy	Re:New Cottage 2003	100,000	SCHOOL TAXABLE VALUE		100,000	
Blasdell, NY 14219	102'wfx150x144x70x102x63x		FD029 Oswegatchie Fire Pro		100,000 TO M	
	FRNT 102.00 DPTH					
	ACRES 0.65					
	EAST-0191535 NRTH-1667858					
	DEED BOOK 2001 PG-15549					
	FULL MARKET VALUE	100,000				

30 Memory Ln/prvt				84.076-2-2		*****
84.076-2-2	260 Seasonal res - WTRFNT		COUNTY TAXABLE VALUE		65,000	1- 48-13
Geschwender Raymond L	Morristown 406001	15,200	TOWN TAXABLE VALUE		65,000	
Geschwender Richard W	FRNT 60.00 DPTH 183.00	65,000	SCHOOL TAXABLE VALUE		65,000	
Raymond Geschwender	EAST-0191632 NRTH-1667863		FD029 Oswegatchie Fire Pro		65,000 TO M	
5077 Berg Rd	DEED BOOK 2005 PG-16480					
Buffalo, NY 14218	FULL MARKET VALUE	65,000				

Memory Ln/prvt				84.076-2-3		*****
84.076-2-3	314 Rural vac<10 - WTRFNT		COUNTY TAXABLE VALUE		7,000	1- 66- 8
Luke Julius	Morristown 406001	7,000	TOWN TAXABLE VALUE		7,000	
Luke Mildred	FRNT 50.00 DPTH 197.00	7,000	SCHOOL TAXABLE VALUE		7,000	
786 Whitney Rd W	EAST-0191680 NRTH-1667900		FD029 Oswegatchie Fire Pro		7,000 TO M	
Fairport, NY 14450-1037	DEED BOOK 699 PG-220					
	FULL MARKET VALUE	7,000				

38 Memory Ln/Prvt				84.076-2-4		*****
84.076-2-4	311 Res vac land - WTRFNT		COUNTY TAXABLE VALUE		29,000	
Marcellus Milton E	Morristown 406001	29,000	TOWN TAXABLE VALUE		29,000	
Marcellus Irene P	Re:1005sp29000vac	29,000	SCHOOL TAXABLE VALUE		29,000	
368 River Rd	192'wf		FD029 Oswegatchie Fire Pro		29,000 TO M	
Redwood, NY 13679	ACRES 3.50					
	EAST-0191441 NRTH-1668205					
	DEED BOOK 2014 PG-6754					
	FULL MARKET VALUE	29,000				

STATE OF NEW YORK
 COUNTY - St Lawrence
 TOWN - Oswegatchie
 SWIS - 406489

2 0 1 6 T E N T A T I V E A S S E S S M E N T R O L L
 T A X A B L E SECTION OF THE ROLL - 1

PAGE 671
 VALUATION DATE-JUL 01, 2015
 TAXABLE STATUS DATE-MAR 01, 2016

TAX MAP NUMBER SEQUENCE
 UNIFORM PERCENT OF VALUE IS 100.00
 UNIFORM PERCENT OF VALUE IS 100.00

TAX MAP PARCEL NUMBER	PROPERTY LOCATION & CLASS	ASSESSMENT	EXEMPTION CODE-----	COUNTY-----	TOWN-----	SCHOOL
CURRENT OWNERS NAME	SCHOOL DISTRICT	LAND	TAX DESCRIPTION	TAXABLE VALUE		
CURRENT OWNERS ADDRESS	PARCEL SIZE/GRID COORD	TOTAL	SPECIAL DISTRICTS	ACCOUNT NO.		

84.076-2-5	34 Memory Ln/prvt			84.076-2-5		1-25-3.1
Ormiston Allen	260 Seasonal res - WTRFNT		COUNTY TAXABLE VALUE	100,000		
19 Killdeer Ln	Morristown 406001	22,900	TOWN TAXABLE VALUE	100,000		
Fairport, NY 14450	Re:Ranch	100,000	SCHOOL TAXABLE VALUE	100,000		
	ACRES 2.70		FD029 Oswegatchie Fire Pro	100,000 TO M		
	EAST-0191300 NRTH-1668115					
	DEED BOOK 1022 PG-408					
	FULL MARKET VALUE	100,000				

STATE OF NEW YORK
 COUNTY - St Lawrence
 TOWN - Oswegatchie
 SWIS - 406489

2 0 1 6 T E N T A T I V E A S S E S S M E N T R O L L
 T A X A B L E S E C T I O N O F T H E R O L L - 1
 M A P S E C T I O N - 0 8 4
 S U B - S E C T I O N - 0 7 6
 U N I F O R M P E R C E N T O F V A L U E I S 1 0 0 . 0 0

PAGE 672
 VALUATION DATE-JUL 01, 2015
 TAXABLE STATUS DATE-MAR 01, 2016
 RPS150/V04/L015
 CURRENT DATE 4/26/2016

*** S P E C I A L D I S T R I C T S U M M A R Y ***

CODE	DISTRICT NAME	TOTAL PARCELS	EXTENSION TYPE	EXTENSION VALUE	AD VALOREM VALUE	EXEMPT AMOUNT	TAXABLE VALUE
AG001	Ag Dist #1	2	MOVTAX				
FD029	Oswegatchie Fi	20	TOTAL M		1020,500		1020,500

*** S C H O O L D I S T R I C T S U M M A R Y ***

CODE	DISTRICT NAME	TOTAL PARCELS	ASSESSED LAND	ASSESSED TOTAL	EXEMPT AMOUNT	TOTAL TAXABLE	STAR AMOUNT	STAR TAXABLE
406001	Morristown	20	355,100	1020,500		1020,500	60,000	960,500
	S U B - T O T A L	20	355,100	1020,500		1020,500	60,000	960,500
	T O T A L	20	355,100	1020,500		1020,500	60,000	960,500

*** S Y S T E M C O D E S S U M M A R Y ***

NO SYSTEM EXEMPTIONS AT THIS LEVEL

*** E X E M P T I O N S U M M A R Y ***

CODE	DESCRIPTION	TOTAL PARCELS	COUNTY	TOWN	SCHOOL
41854	Basic Star	2			60,000
	T O T A L	2			60,000

*** G R A N D T O T A L S ***

ROLL SEC	DESCRIPTION	TOTAL PARCELS	ASSESSED LAND	ASSESSED TOTAL	TAXABLE COUNTY	TAXABLE TOWN	TAXABLE SCHOOL	STAR TAXABLE
1	TAXABLE	20	355,100	1020,500	1020,500	1020,500	1020,500	960,500

STATE OF NEW YORK
COUNTY - St Lawrence
TOWN - Oswegatchie
SWIS - 406489

2 0 1 6 T E N T A T I V E A S S E S S M E N T R O L L
T A X A B L E SECTION OF THE ROLL - 1

PAGE 673
VALUATION DATE-JUL 01, 2015
TAXABLE STATUS DATE-MAR 01, 2016

TAX MAP NUMBER SEQUENCE
UNIFORM PERCENT OF VALUE IS 100.00
UNIFORM PERCENT OF VALUE IS 100.00

TAX MAP PARCEL NUMBER	PROPERTY LOCATION & CLASS	ASSESSMENT	EXEMPTION CODE	COUNTY	TOWN	SCHOOL
CURRENT OWNERS NAME	SCHOOL DISTRICT	LAND	TAX DESCRIPTION	TAXABLE VALUE		
CURRENT OWNERS ADDRESS	PARCEL SIZE/GRID COORD	TOTAL	SPECIAL DISTRICTS			ACCOUNT NO.

85.001-1-1.112	271 Tallman Rd			85.001-1-1.112		*****
Spaman Allan A	210 1 Family Res		Basic Star 41854	0	0	30,000
Spaman Jennifer A	Heuvelton Centr 406404	14,600	COUNTY TAXABLE VALUE	60,000		
271 Tallman Rd	Re:042010sp52000	60,000	TOWN TAXABLE VALUE	60,000		
Ogdensburg, NY 13669	FRNT 663.00 DPTH		SCHOOL TAXABLE VALUE	30,000		
	ACRES 5.90 BANK8888830		AG001 Ag Dist #1	.00 MT		
	EAST-0192508 NRTH-1678817		FD029 Oswegatchie Fire Pro	60,000 TO M		
	DEED BOOK 2010 PG-6184					
	FULL MARKET VALUE	60,000				

85.001-1-3	292,294 Tallman Rd			85.001-1-3		1- 69- 3
Matthews Jerry L	240 Rural res		Basic Star 41854	0	0	30,000
Matthews Amy L	Heuvelton Centr 406404	58,000	COUNTY TAXABLE VALUE	150,000		
294 Tallman Rd	ACRES 117.80	150,000	TOWN TAXABLE VALUE	150,000		
Ogdensburg, NY 13669	EAST-0193350 NRTH-1677352		SCHOOL TAXABLE VALUE	120,000		
	DEED BOOK 1068 PG-7		AG001 Ag Dist #1	.00 MT		
	FULL MARKET VALUE	150,000	FD029 Oswegatchie Fire Pro	150,000 TO M		

85.001-1-4	Cr 6			85.001-1-4		1- 91-13
KDC Acres, LLC	105 Vac farmland		COUNTY TAXABLE VALUE	22,000		
2409 State Highway 184	Morristown 406001	22,000	TOWN TAXABLE VALUE	22,000		
Heuvelton, NY 13654	Re:032013sp40000vac	22,000	SCHOOL TAXABLE VALUE	22,000		
	ACRES 30.60		AG001 Ag Dist #1	.00 MT		
	EAST-0193847 NRTH-1678412		FD029 Oswegatchie Fire Pro	22,000 TO M		
	DEED BOOK 2013 PG-3639					
	FULL MARKET VALUE	22,000				

85.001-1-5.2	366 Tallman Rd			85.001-1-5.2		*****
Matthews Ashley N	210 1 Family Res		Basic Star 41854	0	0	30,000
Finley Ryan M	Heuvelton Centr 406404	12,200	COUNTY TAXABLE VALUE	60,000		
366 Tallman Rd	Re:Raised Ranch w/det gar	60,000	TOWN TAXABLE VALUE	60,000		
Ogdensburg, NY 13669	072013sp42000		SCHOOL TAXABLE VALUE	30,000		
	FRNT 142.00 DPTH 339.00		AG001 Ag Dist #1	.00 MT		
	EAST-0194337 NRTH-1679958		FD029 Oswegatchie Fire Pro	60,000 TO M		
	DEED BOOK 2013 PG-11348					
	FULL MARKET VALUE	60,000				

85.001-1-6	4907 Cr 6			85.001-1-6		1- 39-11
Sharlow Thomas	210 1 Family Res		Basic Star 41854	0	0	30,000
Sharlow Jenny	Heuvelton Centr 406404	13,300	COUNTY TAXABLE VALUE	75,000		
4907 County Route 6	Re:Ranch w/det gar	75,000	TOWN TAXABLE VALUE	75,000		
Ogdensburg, NY 13669	FRNT 263.00 DPTH 226.00		SCHOOL TAXABLE VALUE	45,000		
	BANK8888830		AG001 Ag Dist #1	.00 MT		
	EAST-0194534 NRTH-1679969		FD029 Oswegatchie Fire Pro	75,000 TO M		
	DEED BOOK 1043 PG-00971					
	FULL MARKET VALUE	75,000				

STATE OF NEW YORK
 COUNTY - St Lawrence
 TOWN - Oswegatchie
 SWIS - 406489

2 0 1 6 T E N T A T I V E A S S E S S M E N T R O L L
 T A X A B L E SECTION OF THE ROLL - 1

PAGE 674
 VALUATION DATE-JUL 01, 2015
 TAXABLE STATUS DATE-MAR 01, 2016

TAX MAP NUMBER SEQUENCE
 UNIFORM PERCENT OF VALUE IS 100.00
 UNIFORM PERCENT OF VALUE IS 100.00

TAX MAP PARCEL NUMBER	PROPERTY LOCATION & CLASS	ASSESSMENT	EXEMPTION CODE-----	COUNTY-----	TOWN-----	SCHOOL
CURRENT OWNERS NAME	SCHOOL DISTRICT	LAND	TAX DESCRIPTION	TAXABLE VALUE		
CURRENT OWNERS ADDRESS	PARCEL SIZE/GRID COORD	TOTAL	SPECIAL DISTRICTS	ACCOUNT NO.		
***** 85.001-1-7.2 *****						
	324 Tallman Rd				1- 74-	4.2
85.001-1-7.2	210 1 Family Res		Enhanced S 41834	0	0	65,300
Spaman Daniel	Heuvelton Centr 406404	12,600	COUNTY TAXABLE VALUE		75,000	
Spaman Shari	FRNT 209.00 DPTH 313.00	75,000	TOWN TAXABLE VALUE		75,000	
324 Tallman Rd	EAST-0193599 NRTH-1679277		SCHOOL TAXABLE VALUE		9,700	
Ogdensburg, NY 13669	DEED BOOK 959 PG-00944		AG001 Ag Dist #1		.00 MT	
	FULL MARKET VALUE	75,000	FD029 Oswegatchie Fire Pro		75,000 TO M	
***** 85.001-1-7.3 *****						
	197 Bloodough Rd				1- 74-	4.3
85.001-1-7.3	210 1 Family Res		Basic Star 41854	0	0	30,000
Mix Donald B	Heuvelton Centr 406404	11,700	COUNTY TAXABLE VALUE		90,000	
Mix Leslie A	FRNT 325.00 DPTH 120.00	90,000	TOWN TAXABLE VALUE		90,000	
197 Bloodough Rd	EAST-0195898 NRTH-1678455		SCHOOL TAXABLE VALUE		60,000	
Ogdensburg, NY 13669	DEED BOOK 1061 PG-787		AG001 Ag Dist #1		.00 MT	
	FULL MARKET VALUE	90,000	FD029 Oswegatchie Fire Pro		90,000 TO M	
***** 85.001-1-7.11 *****						
	212 Bloodough Rd	59 PCT OF VALUE USED FOR EXEMPTION PURPOSES			1- 74-	4.1
85.001-1-7.11	240 Rural res		VET COM C 41132	0	16,668	0
Mix Lawrence T	Heuvelton Centr 406404	54,400	VET COM T 41133	0	0	15,000
Mix Bonita A	ACRES 145.00	113,000	VET DIS C 41142	0	20,001	0
212 Bloodough Rd	EAST-0194260 NRTH-1679183		VET DIS T 41143	0	0	20,001
Ogdensburg, NY 13669	DEED BOOK 863 PG-1044		Enhanced S 41834	0	0	65,300
	FULL MARKET VALUE	113,000	COUNTY TAXABLE VALUE		76,331	
			TOWN TAXABLE VALUE		77,999	
			SCHOOL TAXABLE VALUE		47,700	
			AG001 Ag Dist #1		.00 MT	
			FD029 Oswegatchie Fire Pro		113,000 TO M	
***** 85.001-1-7.12 *****						
	220 Bloodough Rd					
85.001-1-7.12	210 1 Family Res		Basic Star 41854	0	0	30,000
Mix Lawrence T	Heuvelton Centr 406404	12,500	COUNTY TAXABLE VALUE		80,000	
Mix Kevin L	FRNT 200.00 DPTH	80,000	TOWN TAXABLE VALUE		80,000	
220 Bloodough Rd	ACRES 1.70		SCHOOL TAXABLE VALUE		50,000	
Ogdensburg, NY 13669	EAST-0195613 NRTH-1679193		AG001 Ag Dist #1		.00 MT	
	DEED BOOK 2007 PG-17869		FD029 Oswegatchie Fire Pro		80,000 TO M	
	FULL MARKET VALUE	80,000				
***** 85.001-1-8 *****						
	375 Lost Village Rd				1- 98-	2
85.001-1-8	240 Rural res		Enhanced S 41834	0	0	65,300
Wells Nathaniel	Heuvelton Centr 406404	72,000	COUNTY TAXABLE VALUE		160,000	
Wells Lois	ACRES 115.40	160,000	TOWN TAXABLE VALUE		160,000	
PO Box 22	EAST-0197215 NRTH-1680187		SCHOOL TAXABLE VALUE		94,700	
Ogdensburg, NY 13669	DEED BOOK 00972 PG-00193		AG001 Ag Dist #1		.00 MT	
	FULL MARKET VALUE	160,000	FD029 Oswegatchie Fire Pro		160,000 TO M	

STATE OF NEW YORK
COUNTY - St Lawrence
TOWN - Oswegatchie
SWIS - 406489

2 0 1 6 T E N T A T I V E A S S E S S M E N T R O L L
T A X A B L E SECTION OF THE ROLL - 1

PAGE 675
VALUATION DATE-JUL 01, 2015
TAXABLE STATUS DATE-MAR 01, 2016

TAX MAP NUMBER SEQUENCE
UNIFORM PERCENT OF VALUE IS 100.00
UNIFORM PERCENT OF VALUE IS 100.00

TAX MAP PARCEL NUMBER	PROPERTY LOCATION & CLASS	ASSESSMENT	EXEMPTION CODE	COUNTY	TOWN	SCHOOL
CURRENT OWNERS NAME	SCHOOL DISTRICT	LAND	TAX DESCRIPTION	TAXABLE VALUE		
CURRENT OWNERS ADDRESS	PARCEL SIZE/GRID COORD	TOTAL	SPECIAL DISTRICTS			ACCOUNT NO.
***** 85.001-1-9.1 *****						
112 Bloodough Rd						1- 31- 8
85.001-1-9.1	210 1 Family Res		Enhanced S 41834	0	0	45,000
Bloodough Charles P & Etal(Lu	Morristown 406001	13,000	COUNTY TAXABLE VALUE		45,000	
112 Bloodough Rd	FRNT 436.00 DPTH	45,000	TOWN TAXABLE VALUE		45,000	
Ogdensburg, NY 13669	ACRES 2.00		SCHOOL TAXABLE VALUE		0	
	EAST-0197420 NRTH-1677096		AG001 Ag Dist #1		.00 MT	
	DEED BOOK 2003 PG-23829		FD029 Oswegatchie Fire Pro		45,000 TO M	
	FULL MARKET VALUE	45,000				
***** 85.001-1-9.2 *****						
Bloodough Rd						
85.001-1-9.2	112 Dairy farm		Silo 42100	0	5,000	5,000 5,000
Bloodough Charles P	Morristown 406001	65,000	COUNTY TAXABLE VALUE		95,000	
460 Lost Village Rd	Re:Barn W/Acreage	100,000	TOWN TAXABLE VALUE		95,000	
Ogdensburg, NY 13669	ACRES 134.10		SCHOOL TAXABLE VALUE		95,000	
	EAST-0197734 NRTH-1677605		AG001 Ag Dist #1		.00 MT	
	FULL MARKET VALUE	100,000	FD029 Oswegatchie Fire Pro		95,000 TO M	
			5,000 EX			
***** 85.001-1-10 *****						
Off Lost Village Rd						1- 31- 7
85.001-1-10	322 Rural vac>10		COUNTY TAXABLE VALUE		15,000	
Bloodough Charles P	Morristown 406001	15,000	TOWN TAXABLE VALUE		15,000	
112 Bloodough Rd	Re:Woodland/Rear Land	15,000	SCHOOL TAXABLE VALUE		15,000	
Ogdensburg, NY 13669	ACRES 40.70		AG001 Ag Dist #1		.00 MT	
	EAST-0200814 NRTH-1677823		FD029 Oswegatchie Fire Pro		15,000 TO M	
	DEED BOOK 2003 PG-23829					
	FULL MARKET VALUE	15,000				
***** 85.001-1-11.2 *****						
201 Lost Village Rd						
85.001-1-11.2	210 1 Family Res		Basic Star 41854	0	0	30,000
Baldwin Gary	Morristown 406001	13,100	COUNTY TAXABLE VALUE		80,000	
Baldwin Wendy	FRNT 730.00 DPTH	80,000	TOWN TAXABLE VALUE		80,000	
201 Lost Village Rd	ACRES 2.90 BANK8888830		SCHOOL TAXABLE VALUE		50,000	
Ogdensburg, NY 13669	EAST-0198126 NRTH-1675647		AG001 Ag Dist #1		.00 MT	
	DEED BOOK 1052 PG-348		FD029 Oswegatchie Fire Pro		80,000 TO M	
	FULL MARKET VALUE	80,000				
***** 85.001-1-11.11 *****						
Lost Village Rd						1-103- 9
85.001-1-11.11	260 Seasonal res		COUNTY TAXABLE VALUE		55,000	
Bloodough Charles P	Morristown 406001	50,000	TOWN TAXABLE VALUE		55,000	
112 Bloodough Rd	ACRES 96.30	55,000	SCHOOL TAXABLE VALUE		55,000	
Ogdensburg, NY 13669	EAST-0198199 NRTH-1676492		AG001 Ag Dist #1		.00 MT	
	DEED BOOK 2003 PG-23829		FD029 Oswegatchie Fire Pro		55,000 TO M	
	FULL MARKET VALUE	55,000				

STATE OF NEW YORK
COUNTY - St Lawrence
TOWN - Oswegatchie
SWIS - 406489

2 0 1 6 T E N T A T I V E A S S E S S M E N T R O L L
T A X A B L E SECTION OF THE ROLL - 1

PAGE 676
VALUATION DATE-JUL 01, 2015
TAXABLE STATUS DATE-MAR 01, 2016

TAX MAP NUMBER SEQUENCE
UNIFORM PERCENT OF VALUE IS 100.00
UNIFORM PERCENT OF VALUE IS 100.00

TAX MAP PARCEL NUMBER	PROPERTY LOCATION & CLASS	ASSESSMENT	EXEMPTION CODE	COUNTY	TOWN	SCHOOL
CURRENT OWNERS NAME	SCHOOL DISTRICT	LAND	TAX DESCRIPTION	TAXABLE VALUE		
CURRENT OWNERS ADDRESS	PARCEL SIZE/GRID COORD	TOTAL	SPECIAL DISTRICTS	ACCOUNT NO.		
***** 85.001-1-11.12 *****						
85.001-1-11.12	Lost Village Rd					
Baldwin Gary W	322 Rural vac>10		COUNTY TAXABLE VALUE	10,000		
Baldwin Wendy G	Morristown 406001	10,000	TOWN TAXABLE VALUE	10,000		
201 Lost Village Rd	Re:052010sp10000vac	10,000	SCHOOL TAXABLE VALUE	10,000		
Ogdensburg, NY 13669	ACRES 19.60		AG001 Ag Dist #1	.00 MT		
	EAST-0197688 NRTH-1675894		FD029 Oswegatchie Fire Pro	10,000 TO M		
	DEED BOOK 2010 PG-7958					
	FULL MARKET VALUE	10,000				
***** 85.001-1-11.13 *****						
85.001-1-11.13	Bloodough Rd					
Bloodough Charles P	322 Rural vac>10		COUNTY TAXABLE VALUE	29,000		
112 Bloodough Rd	Morristown 406001	29,000	TOWN TAXABLE VALUE	29,000		
Ogdensburg, NY 13669	ACRES 57.10	29,000	SCHOOL TAXABLE VALUE	29,000		
	EAST-0196549 NRTH-1677054		AG001 Ag Dist #1	.00 MT		
	FULL MARKET VALUE	29,000	FD029 Oswegatchie Fire Pro	29,000 TO M		
***** 85.001-1-12.2 *****						
85.001-1-12.2	5 Bloodough Rd					1-34-10
Cormack Paul	260 Seasonal res - WTRFNT		COUNTY TAXABLE VALUE	47,000		
Sawyer Kelly	Morristown 406001	20,400	TOWN TAXABLE VALUE	47,000		
123 Sherbrooke Ave	Re:52011sp47000	47,000	SCHOOL TAXABLE VALUE	47,000		
Ottawa, ON, Canada K1Y 1S1	100'wf		FD029 Oswegatchie Fire Pro	47,000 TO M		
	FRNT 100.00 DPTH 235.00					
	BANK1111111					
	EAST-0199180 NRTH-1674942					
	DEED BOOK 2014 PG-8736					
	FULL MARKET VALUE	47,000				
***** 85.001-1-12.11 *****						
85.001-1-12.11	Bloodough Rd					1-34-10
Quinn Howard W	322 Rural vac>10 - WTRFNT		COUNTY TAXABLE VALUE	50,000		
Quinn Claudia J	Morristown 406001	50,000	TOWN TAXABLE VALUE	50,000		
182 Lost Village Rd	ACRES 19.80	50,000	SCHOOL TAXABLE VALUE	50,000		
Ogdensburg, NY 13669	EAST-0198567 NRTH-1675068		FD029 Oswegatchie Fire Pro	50,000 TO M		
	DEED BOOK 2007 PG-11815					
	FULL MARKET VALUE	50,000				
***** 85.001-1-12.12 *****						
85.001-1-12.12	41 Bloodough Rd					
Baxter John L	210 1 Family Res		Basic Star 41854	0	0	30,000
Baxter Sally A	Morristown 406001	16,100	COUNTY TAXABLE VALUE	100,000		
41 Bloodough Rd	Re:1209sp52000	100,000	TOWN TAXABLE VALUE	100,000		
Ogdensburg, NY 13669	FRNT 443.00 DPTH		SCHOOL TAXABLE VALUE	70,000		
	ACRES 1.90		FD029 Oswegatchie Fire Pro	100,000 TO M		
	EAST-0198435 NRTH-1675637					
	DEED BOOK 2009 PG-21197					
	FULL MARKET VALUE	100,000				

STATE OF NEW YORK
COUNTY - St Lawrence
TOWN - Oswegatchie
SWIS - 406489

2 0 1 6 T E N T A T I V E A S S E S S M E N T R O L L
T A X A B L E SECTION OF THE ROLL - 1

PAGE 677
VALUATION DATE-JUL 01, 2015
TAXABLE STATUS DATE-MAR 01, 2016

TAX MAP NUMBER SEQUENCE
UNIFORM PERCENT OF VALUE IS 100.00
UNIFORM PERCENT OF VALUE IS 100.00

TAX MAP PARCEL NUMBER	PROPERTY LOCATION & CLASS	ASSESSMENT	EXEMPTION CODE	COUNTY	TOWN	SCHOOL
CURRENT OWNERS NAME	SCHOOL DISTRICT	LAND	TAX DESCRIPTION	TAXABLE VALUE		
CURRENT OWNERS ADDRESS	PARCEL SIZE/GRID COORD	TOTAL	SPECIAL DISTRICTS	ACCOUNT NO.		

85.001-1-13	182 Lost Village Rd			85.001-1-13		1-84-1
Quinn Howard	210 1 Family Res - WTRFNT		Enhanced S 41834	0	0	0 65,300
Quinn Claudia	Morristown 406001	24,000	COUNTY TAXABLE VALUE	120,000		
182 Lost Village Rd	ACRES 3.30	120,000	TOWN TAXABLE VALUE	120,000		
Ogdensburg, NY 13669	EAST-0198247 NRTH-1674677		SCHOOL TAXABLE VALUE	54,700		
	DEED BOOK 1087 PG-979		AG001 Ag Dist #1	.00 MT		
	FULL MARKET VALUE	120,000	FD029 Oswegatchie Fire Pro	120,000 TO M		

85.001-1-14.4	Wilson Lane Rd/prvt			85.001-1-14.4		1-100-15.4
Boncher John	312 Vac w/imprv - WTRFNT		COUNTY TAXABLE VALUE	25,000		
Boncher Tina	Morristown 406001	16,000	TOWN TAXABLE VALUE	25,000		
23 Market St	Re:100'wf	25,000	SCHOOL TAXABLE VALUE	25,000		
Freemansburg, PA 18017	FRNT 100.00 DPTH 118.00		AG001 Ag Dist #1	.00 MT		
	EAST-0197988 NRTH-1673897		FD029 Oswegatchie Fire Pro	25,000 TO M		
	DEED BOOK 2013 PG-20335					
	FULL MARKET VALUE	25,000				

85.001-1-14.5	14 Wilson Lane Rd/prvt			85.001-1-14.5		1-100-15.5
Boncher John	314 Rural vac<10 - WTRFNT		COUNTY TAXABLE VALUE	12,200		
Boncher Tina	Morristown 406001	12,200	TOWN TAXABLE VALUE	12,200		
23 Market St	Re:100'wf	12,200	SCHOOL TAXABLE VALUE	12,200		
Freemansburg, PA 18017	FRNT 100.00 DPTH 118.00		AG001 Ag Dist #1	.00 MT		
	EAST-0198240 NRTH-1674091		FD029 Oswegatchie Fire Pro	12,200 TO M		
	DEED BOOK 2013 PG-20335					
	FULL MARKET VALUE	12,200				

85.001-1-14.12	Wilson Lane Rd/prvt			85.001-1-14.12		*****
Harper Barbara Wilson	314 Rural vac<10		COUNTY TAXABLE VALUE	5,000		
156 Lost Village Rd	Morristown 406001	5,000	TOWN TAXABLE VALUE	5,000		
Ogdensburg, NY 13669	Re:rear Lot To	5,000	SCHOOL TAXABLE VALUE	5,000		
	85.001-1-14.31		AG001 Ag Dist #1	.00 MT		
	FRNT 200.00 DPTH 200.00		FD029 Oswegatchie Fire Pro	5,000 TO M		
	ACRES 0.92					
	EAST-0197660 NRTH-1674330					
	DEED BOOK 1060 PG-109					
	FULL MARKET VALUE	5,000				

85.001-1-14.13	Wilson Lane Rd/prvt			85.001-1-14.13		*****
Harper William	314 Rural vac<10		COUNTY TAXABLE VALUE	5,000		
Harper Barbara	Morristown 406001	5,000	TOWN TAXABLE VALUE	5,000		
156 Lost Village Rd	FRNT 200.00 DPTH 370.00	5,000	SCHOOL TAXABLE VALUE	5,000		
Ogdensburg, NY 13669	ACRES 1.70		AG001 Ag Dist #1	.00 MT		
	EAST-0197829 NRTH-1674122		FD029 Oswegatchie Fire Pro	5,000 TO M		
	DEED BOOK 1060 PG-105					
	FULL MARKET VALUE	5,000				

STATE OF NEW YORK
COUNTY - St Lawrence
TOWN - Oswegatchie
SWIS - 406489

2 0 1 6 T E N T A T I V E A S S E S S M E N T R O L L
T A X A B L E SECTION OF THE ROLL - 1

PAGE 678
VALUATION DATE-JUL 01, 2015
TAXABLE STATUS DATE-MAR 01, 2016

TAX MAP NUMBER SEQUENCE
UNIFORM PERCENT OF VALUE IS 100.00
UNIFORM PERCENT OF VALUE IS 100.00

TAX MAP PARCEL NUMBER	PROPERTY LOCATION & CLASS	ASSESSMENT	EXEMPTION CODE	COUNTY	TOWN	SCHOOL
CURRENT OWNERS NAME	SCHOOL DISTRICT	LAND	TAX DESCRIPTION	TAXABLE VALUE		
CURRENT OWNERS ADDRESS	PARCEL SIZE/GRID COORD	TOTAL	SPECIAL DISTRICTS	ACCOUNT NO.		

85.001-1-14.14	Wilson Lane Rd/prvt 314 Rural vac<10		COUNTY TAXABLE VALUE	8,000		
Wilson Adam	Morristown 406001	8,000	TOWN TAXABLE VALUE	8,000		
623 Avocado St	FRNT 228.00 DPTH 200.00	8,000	SCHOOL TAXABLE VALUE	8,000		
Saint Cloud, FL 34769-1651	ACRES 1.00		AG001 Ag Dist #1	.00 MT		
	EAST-0198053 NRTH-1674210		FD029 Oswegatchie Fire Pro	8,000 TO M		
	DEED BOOK 2014 PG-1091					
	FULL MARKET VALUE	8,000				

85.001-1-14.15	Wilson Lane Rd/prvt 314 Rural vac<10		COUNTY TAXABLE VALUE	8,000		
Wilson Abraham	Morristown 406001	8,000	TOWN TAXABLE VALUE	8,000		
1670 Jan Lan Blvd	FRNT 222.00 DPTH 200.00	8,000	SCHOOL TAXABLE VALUE	8,000		
Saint Cloud, FL 34772-8401	ACRES 1.00		AG001 Ag Dist #1	.00 MT		
	EAST-0198037 NRTH-1674556		FD029 Oswegatchie Fire Pro	8,000 TO M		
	DEED BOOK 1062 PG-763					
	FULL MARKET VALUE	8,000				

85.001-1-14.21	166 Lost Village Rd 270 Mfg housing		Basic Star 41854	0		1-100-15.2
Wilson Leona B	Morristown 406001	12,300	COUNTY TAXABLE VALUE	30,000		30,000
% Mrs. Leona W Loeber	212x267x231x12x199	30,000	TOWN TAXABLE VALUE	30,000		
585 Finnegan Rd	ACRES 1.30		SCHOOL TAXABLE VALUE	0		
Potsdam, NY 13676	EAST-0197696 NRTH-1674589		AG001 Ag Dist #1	.00 MT		
	DEED BOOK 2002 PG-2370		FD029 Oswegatchie Fire Pro	30,000 TO M		
	FULL MARKET VALUE	30,000				

85.001-1-14.31	156 Lost Village Rd 210 1 Family Res		Enhanced S 41834	0		1-100-15.3
Harper William E	Morristown 406001	12,300	Home Imp - 44212	0		65,300
Harper Barbara W	Re:ranch W Det 2 Sty Gar	95,000	COUNTY TAXABLE VALUE	93,683		
156 Lost Village Rd	219x199x212x200		TOWN TAXABLE VALUE	95,000		
Ogdensburg, NY 13669	FRNT 219.00 DPTH 200.00		SCHOOL TAXABLE VALUE	29,700		
	ACRES 1.00		AG001 Ag Dist #1	.00 MT		
	EAST-0197554 NRTH-1674478		FD029 Oswegatchie Fire Pro	93,683 TO M		
	DEED BOOK 00975 PG-00901			1,317 EX		
	FULL MARKET VALUE	95,000				

85.001-1-14.112	Cr 6 120 Field crops		COUNTY TAXABLE VALUE	33,000		
Wilson David L	Morristown 406001	33,000	TOWN TAXABLE VALUE	33,000		
4057 County Route 6	Re:Old barn no value	33,000	SCHOOL TAXABLE VALUE	33,000		
Hammond, NY 13646	ACRES 80.50		AG001 Ag Dist #1	.00 MT		
	EAST-0196175 NRTH-1676310		FD029 Oswegatchie Fire Pro	33,000 TO M		
	DEED BOOK 1073 PG-447					
	FULL MARKET VALUE	33,000				

STATE OF NEW YORK
COUNTY - St Lawrence
TOWN - Oswegatchie
SWIS - 406489

2 0 1 6 T E N T A T I V E A S S E S S M E N T R O L L
T A X A B L E SECTION OF THE ROLL - 1

PAGE 679
VALUATION DATE-JUL 01, 2015
TAXABLE STATUS DATE-MAR 01, 2016

TAX MAP NUMBER SEQUENCE
UNIFORM PERCENT OF VALUE IS 100.00
UNIFORM PERCENT OF VALUE IS 100.00

TAX MAP PARCEL NUMBER	PROPERTY LOCATION & CLASS	ASSESSMENT	EXEMPTION CODE	COUNTY	TOWN	SCHOOL
CURRENT OWNERS NAME	SCHOOL DISTRICT	LAND	TAX DESCRIPTION	TAXABLE VALUE		
CURRENT OWNERS ADDRESS	PARCEL SIZE/GRID COORD	TOTAL	SPECIAL DISTRICTS	ACCOUNT NO.		

85.001-1-15	15 Wilson Lane Rd/prvt			85.001-1-15		*****
Boncher John	270 Mfg housing - WTRFNT		COUNTY TAXABLE VALUE		1- 87- 6	
Boncher Tina	Morristown 406001	18,000	TOWN TAXABLE VALUE			
23 Market St	Seas Mh	25,000	SCHOOL TAXABLE VALUE			
Freemansburg, PA 18017	128x144x128x155		AG001 Ag Dist #1			
	FRNT 128.00 DPTH 150.00		FD029 Oswegatchie Fire Pro			
	EAST-0198324 NRTH-1674189					
	DEED BOOK 2013 PG-20334					
	FULL MARKET VALUE	25,000				

85.001-1-16	17 Wilson Lane Rd/prvt			85.001-1-16		*****
Smithers Joseph C (Lu)	260 Seasonal res - WTRFNT		Enhanced S 41834		1- 92- 1	
PO Box 340	Morristown 406001	15,600	COUNTY TAXABLE VALUE			
Ogdensburg, NY 13669	128x155x128x150	30,000	TOWN TAXABLE VALUE			
	FRNT 128.00 DPTH 153.00		SCHOOL TAXABLE VALUE			
	EAST-0198421 NRTH-1674269		AG001 Ag Dist #1			
	DEED BOOK 2007 PG-4440		FD029 Oswegatchie Fire Pro			
	FULL MARKET VALUE	30,000				

85.001-1-17	18 Wilson Lane Rd/prvt			85.001-1-17		*****
Boncher John	270 Mfg housing - WTRFNT		COUNTY TAXABLE VALUE		1- 35-14	
Boncher Tina	Morristown 406001	20,000	TOWN TAXABLE VALUE			
23 Market St	Re:Seas M.H.	30,000	SCHOOL TAXABLE VALUE			
Freemansburg, PA 18017	FRNT 215.00 DPTH 150.00		AG001 Ag Dist #1			
	EAST-0198111 NRTH-1674005		FD029 Oswegatchie Fire Pro			
	DEED BOOK 2013 PG-20335					
	FULL MARKET VALUE	30,000				

85.001-1-21	1 Lost Village Rd			85.001-1-21		*****
Elliott Michael L	270 Mfg housing		Basic Star 41854		1- 96- 2	
1 Lost Village Rd	Morristown 406001	11,000	COUNTY TAXABLE VALUE			
Ogdensburg, NY 13669	Re:0706spl7000	25,000	TOWN TAXABLE VALUE			
	250x275x325		SCHOOL TAXABLE VALUE			
	FRNT 250.00 DPTH 150.00		AG001 Ag Dist #1			
	EAST-0194676 NRTH-1672378		FD029 Oswegatchie Fire Pro			
	DEED BOOK 2006 PG-12495					
	FULL MARKET VALUE	25,000				

85.001-1-22	Cr 6			85.001-1-22		*****
KDC Acres, LLC	105 Vac farmland		COUNTY TAXABLE VALUE		1-103-16	
2409 State Highway 184	Morristown 406001	30,000	TOWN TAXABLE VALUE			
Heuvelton, NY 13654	Re:Part of Farm	30,000	SCHOOL TAXABLE VALUE			
	ACRES 94.50		AG001 Ag Dist #1			
	EAST-0193587 NRTH-1674206		FD029 Oswegatchie Fire Pro			
	DEED BOOK 2008 PG-2920					
	FULL MARKET VALUE	30,000				

STATE OF NEW YORK
 COUNTY - St Lawrence
 TOWN - Oswegatchie
 SWIS - 406489

2 0 1 6 T E N T A T I V E A S S E S S M E N T R O L L
 T A X A B L E SECTION OF THE ROLL - 1

PAGE 680
 VALUATION DATE-JUL 01, 2015
 TAXABLE STATUS DATE-MAR 01, 2016

TAX MAP NUMBER SEQUENCE
 UNIFORM PERCENT OF VALUE IS 100.00
 UNIFORM PERCENT OF VALUE IS 100.00

TAX MAP PARCEL NUMBER	PROPERTY LOCATION & CLASS	ASSESSMENT	EXEMPTION CODE	COUNTY	TOWN	SCHOOL
CURRENT OWNERS NAME	SCHOOL DISTRICT	LAND	TAX DESCRIPTION	TAXABLE VALUE		ACCOUNT NO.
CURRENT OWNERS ADDRESS	PARCEL SIZE/GRID COORD	TOTAL	SPECIAL DISTRICTS			

85.001-1-23	Cr 6 322 Rural vac>10		COUNTY TAXABLE VALUE	12,000		1- 91-14.2
Smithers Donald M	Morristown 406001	12,000	TOWN TAXABLE VALUE	12,000		
63 Old State Rd	ACRES 20.00	12,000	SCHOOL TAXABLE VALUE	12,000		
Ogdensburg, NY 13669	EAST-0193432 NRTH-1675624		AG001 Ag Dist #1	.00 MT		
	DEED BOOK 918 PG-00487		FD029 Oswegatchie Fire Pro	12,000 TO M		
	FULL MARKET VALUE	12,000				

85.001-1-24	Cr 6 322 Rural vac>10		COUNTY TAXABLE VALUE	10,000		1- 91-14
Smithers Christopher M	Morristown 406001	10,000	TOWN TAXABLE VALUE	10,000		
Smithers Tammy J	ACRES 20.10	10,000	SCHOOL TAXABLE VALUE	10,000		
112 Gilbert St	EAST-0193511 NRTH-1675977		AG001 Ag Dist #1	.00 MT		
Ogdensburg, NY 13669	DEED BOOK 2015 PG-13294		FD029 Oswegatchie Fire Pro	10,000 TO M		
	FULL MARKET VALUE	10,000				

85.001-1-26	Cr 6 105 Vac farmland		COUNTY TAXABLE VALUE	22,600		
Wilson Dairy LLC	Morristown 406001	22,600	TOWN TAXABLE VALUE	22,600		
4140 County Route 6	Re:Part of Farm	22,600	SCHOOL TAXABLE VALUE	22,600		
Hammond, NY 13646	ACRES 54.90		AG001 Ag Dist #1	.00 MT		
	EAST-0193047 NRTH-1673296		FD029 Oswegatchie Fire Pro	22,600 TO M		
	DEED BOOK 2008 PG-9377					
	FULL MARKET VALUE	22,600				

85.001-1-27	168,172, 176 Lost Village & 4 Wilson 271 Mfg housings		COUNTY TAXABLE VALUE	37,000		1-100-15.1
Wilson Roger L	Morristown 406001	17,700	TOWN TAXABLE VALUE	37,000		
40 Whisper Wind Cir	ACRES 5.20	37,000	SCHOOL TAXABLE VALUE	37,000		
Ogdensburg, NY 13669	EAST-0197865 NRTH-1674444		AG001 Ag Dist #1	.00 MT		
	DEED BOOK 2002 PG-2369		FD029 Oswegatchie Fire Pro	37,000 TO M		
	FULL MARKET VALUE	37,000				

85.001-1-29	380 Tallman Rd 210 1 Family Res		COUNTY TAXABLE VALUE	25,000		1- 33- 2.1
Cutway Joan	Heuvelton Centr 406404	8,900	TOWN TAXABLE VALUE	25,000		
PO Box 196	108x203x184x238	25,000	SCHOOL TAXABLE VALUE	25,000		
De Kalb Junction, NY	FRNT 108.00 DPTH 221.00		AG001 Ag Dist #1	.00 MT		
13630-0196	EAST-0194520 NRTH-1680169		FD029 Oswegatchie Fire Pro	25,000 TO M		
	DEED BOOK 1065 PG-461					
	FULL MARKET VALUE	25,000				

STATE OF NEW YORK
 COUNTY - St Lawrence
 TOWN - Oswegatchie
 SWIS - 406489

2 0 1 6 T E N T A T I V E A S S E S S M E N T R O L L
 T A X A B L E SECTION OF THE ROLL - 1

PAGE 681
 VALUATION DATE-JUL 01, 2015
 TAXABLE STATUS DATE-MAR 01, 2016

TAX MAP NUMBER SEQUENCE
 UNIFORM PERCENT OF VALUE IS 100.00
 UNIFORM PERCENT OF VALUE IS 100.00

TAX MAP PARCEL NUMBER	PROPERTY LOCATION & CLASS	ASSESSMENT	EXEMPTION CODE	COUNTY	TOWN	SCHOOL
CURRENT OWNERS NAME	SCHOOL DISTRICT	LAND	TAX DESCRIPTION	TAXABLE VALUE		
CURRENT OWNERS ADDRESS	PARCEL SIZE/GRID COORD	TOTAL	SPECIAL DISTRICTS			ACCOUNT NO.
***** 85.001-1-30 *****						
374 Tallman Rd						1- 39-15
85.001-1-30	314 Rural vac<10		COUNTY TAXABLE VALUE	5,200		
Lopez Bartholomew	Heuvelton Centr 406404	5,200	TOWN TAXABLE VALUE	5,200		
55 Cottage St Apt 1	212x316x233	5,200	SCHOOL TAXABLE VALUE	5,200		
Troy, NY 12180-6473	FRNT 212.00 DPTH		AG001 Ag Dist #1	.00 MT		
	ACRES 0.60		FD029 Oswegatchie Fire Pro	5,200 TO M		
	EAST-0194389 NRTH-1680094					
	DEED BOOK 2008 PG-18672					
	FULL MARKET VALUE	5,200				
***** 85.001-3-1.2 *****						
136 Lost Village Rd						
85.001-3-1.2	210 1 Family Res		Basic Star 41854	0	0	30,000
Kotash Michael T	Morristown 406001	17,000	VET WAR T 41123	0	0	9,000
Kotash Margaret S	Re:032000sp82000	160,000	VET WAR C 41122	0	12,000	0
136 Lost Village Rd	FRNT 180.00 DPTH		COUNTY TAXABLE VALUE	148,000		
Ogdensburg, NY 13669-4374	ACRES 3.80		TOWN TAXABLE VALUE	151,000		
	EAST-0197516 NRTH-1673953		SCHOOL TAXABLE VALUE	130,000		
	DEED BOOK 2007 PG-17136		AG001 Ag Dist #1	.00 MT		
	FULL MARKET VALUE	160,000	FD029 Oswegatchie Fire Pro	160,000 TO M		
***** 85.001-3-1.13 *****						
62 Lost Village Rd						
85.001-3-1.13	210 1 Family Res - WTRFNT		Basic Star 41854	0	0	30,000
Brown Donald G	Morristown 406001	27,000	COUNTY TAXABLE VALUE	165,000		
Brown Janice B	Re:0605spl63000	165,000	TOWN TAXABLE VALUE	165,000		
62 Lost Village Rd	192'wf		SCHOOL TAXABLE VALUE	135,000		
Ogdensburg, NY 13669	ACRES 5.00		AG001 Ag Dist #1	.00 MT		
	EAST-0196081 NRTH-1672658		FD029 Oswegatchie Fire Pro	165,000 TO M		
	DEED BOOK 2006 PG-16068					
	FULL MARKET VALUE	165,000				
***** 85.001-3-1.14 *****						
18 Lost Village Rd						
85.001-3-1.14	210 1 Family Res		Basic Star 41854	0	0	30,000
Doerr Anthony	Morristown 406001	30,000	COUNTY TAXABLE VALUE	115,000		
18 Lost Village Rd	Re:Tavern,Barn,Residence	115,000	TOWN TAXABLE VALUE	115,000		
Ogdensburg, NY 13669	FRNT 539.00 DPTH		SCHOOL TAXABLE VALUE	85,000		
	ACRES 7.50		AG001 Ag Dist #1	.00 MT		
	EAST-0195201 NRTH-1672231		FD029 Oswegatchie Fire Pro	115,000 TO M		
	DEED BOOK 2009 PG-17960					
	FULL MARKET VALUE	115,000				
***** 85.001-3-1.112 *****						
Lost Village Rd						
85.001-3-1.112	322 Rural vac>10		COUNTY TAXABLE VALUE	26,800		
Doerr Anthony	Morristown 406001	26,800	TOWN TAXABLE VALUE	26,800		
18 Lost Village Rd	ACRES 28.10	26,800	SCHOOL TAXABLE VALUE	26,800		
Ogdensburg, NY 13669-5329	EAST-0195023 NRTH-1673192		AG001 Ag Dist #1	.00 MT		
	DEED BOOK 2005 PG-4011		FD029 Oswegatchie Fire Pro	26,800 TO M		
	FULL MARKET VALUE	26,800				

STATE OF NEW YORK
COUNTY - St Lawrence
TOWN - Oswegatchie
SWIS - 406489

2 0 1 6 T E N T A T I V E A S S E S S M E N T R O L L
T A X A B L E SECTION OF THE ROLL - 1

PAGE 682
VALUATION DATE-JUL 01, 2015
TAXABLE STATUS DATE-MAR 01, 2016

TAX MAP NUMBER SEQUENCE
UNIFORM PERCENT OF VALUE IS 100.00
UNIFORM PERCENT OF VALUE IS 100.00

TAX MAP PARCEL NUMBER	PROPERTY LOCATION & CLASS	ASSESSMENT	EXEMPTION CODE	COUNTY	TOWN	SCHOOL
CURRENT OWNERS NAME	SCHOOL DISTRICT	LAND	TAX DESCRIPTION	TAXABLE VALUE		
CURRENT OWNERS ADDRESS	PARCEL SIZE/GRID COORD	TOTAL	SPECIAL DISTRICTS	ACCOUNT NO.		
***** 85.001-3-1.122 *****						
107 Lost Village Rd						
85.001-3-1.122	210 1 Family Res		VET COM C 41132	0	20,000	0
DeVincentis Michael D	Morristown 406001	12,300	VET COM T 41133	0	0	15,000
107 Lost Village Rd	Re:Raised Ranch	150,000	VET DIS C 41142	0	40,000	0
Ogdensburg, NY 13669	1109sp140000		VET DIS T 41143	0	0	30,000
	FRNT 165.00 DPTH 340.00		Enhanced S 41834	0	0	0
	ACRES 1.20 BANK8888209					65,300
	EAST-0196510 NRTH-1674021		COUNTY TAXABLE VALUE		90,000	
	DEED BOOK 2009 PG-19998		TOWN TAXABLE VALUE		105,000	
	FULL MARKET VALUE	150,000	SCHOOL TAXABLE VALUE		84,700	
			AG001 Ag Dist #1		.00 MT	
			FD029 Oswegatchie Fire Pro		150,000 TO M	
***** 85.001-3-2 *****						
107 Lost Village Rd						
85.001-3-2	314 Rural vac<10 - WTRFNT		COUNTY TAXABLE VALUE		25,000	
Kotash Michael T	Morristown 406001	25,000	TOWN TAXABLE VALUE		25,000	
Kotash Margaret S	180'wf	25,000	SCHOOL TAXABLE VALUE		25,000	
136 Lost Village Rd	FRNT 180.00 DPTH 897.00		AG001 Ag Dist #1		.00 MT	
Ogdensburg, NY 13669-4374	ACRES 3.70		FD029 Oswegatchie Fire Pro		25,000 TO M	
	EAST-0197602 NRTH-1674105					
	DEED BOOK 2014 PG-4033					
	FULL MARKET VALUE	25,000				
***** 85.001-3-3.1 *****						
107 Lost Village Rd						
85.001-3-3.1	210 1 Family Res - WTRFNT		COUNTY TAXABLE VALUE		130,000	
Sitas William K	Morristown 406001	26,800	TOWN TAXABLE VALUE		130,000	
Sitas Maureen	190'wf	130,000	SCHOOL TAXABLE VALUE		130,000	
8247 Route 706	FRNT 190.00 DPTH		AG001 Ag Dist #1		.00 MT	
Wyalusing, PA 18853	ACRES 3.00		FD029 Oswegatchie Fire Pro		130,000 TO M	
	EAST-0197428 NRTH-1673796					
	DEED BOOK 2014 PG-8801					
	FULL MARKET VALUE	130,000				
***** 85.001-3-3.2 *****						
107 Lost Village Rd						
85.001-3-3.2	210 1 Family Res		Enhanced S 41834	0	0	58,000
Rascoe Gerald T	Morristown 406001	12,200	COUNTY TAXABLE VALUE		58,000	
Rascoe Barbara J	FRNT 140.00 DPTH 311.00	58,000	TOWN TAXABLE VALUE		58,000	
PO Box 532	ACRES 1.00		SCHOOL TAXABLE VALUE		0	
Heuvelton, NY 13654	EAST-0197181 NRTH-1674076		AG001 Ag Dist #1		.00 MT	
	DEED BOOK 1053 PG-475		FD029 Oswegatchie Fire Pro		58,000 TO M	
	FULL MARKET VALUE	58,000				

STATE OF NEW YORK
 COUNTY - St Lawrence
 TOWN - Oswegatchie
 SWIS - 406489

2 0 1 6 T E N T A T I V E A S S E S S M E N T R O L L
 T A X A B L E SECTION OF THE ROLL - 1

PAGE 683
 VALUATION DATE-JUL 01, 2015
 TAXABLE STATUS DATE-MAR 01, 2016

TAX MAP NUMBER SEQUENCE
 UNIFORM PERCENT OF VALUE IS 100.00
 UNIFORM PERCENT OF VALUE IS 100.00

TAX MAP PARCEL NUMBER	PROPERTY LOCATION & CLASS	ASSESSMENT	EXEMPTION CODE	COUNTY	TOWN	SCHOOL
CURRENT OWNERS NAME	SCHOOL DISTRICT	LAND	TAX DESCRIPTION	TAXABLE VALUE		
CURRENT OWNERS ADDRESS	PARCEL SIZE/GRID COORD	TOTAL	SPECIAL DISTRICTS	ACCOUNT NO.		
***** 85.001-3-4 *****						
85.001-3-4	90 Lost Village Rd					
Arquette Brian	260 Seasonal res - WTRFNT		COUNTY TAXABLE VALUE	35,000		
Arquette Suzanne M	Morristown 406001	28,300	TOWN TAXABLE VALUE	35,000		
132 Tallman Rd	Re:11/2010sp48500	35,000	SCHOOL TAXABLE VALUE	35,000		
Ogdensburg, NY 13669	FRNT 206.00 DPTH		AG001 Ag Dist #1	.00	MT	
	ACRES 4.90		FD029 Oswegatchie Fire Pro	35,000	TO	M
	EAST-0196778 NRTH-1673250					
	DEED BOOK 2010 PG-18418					
	FULL MARKET VALUE	35,000				
***** 85.001-3-5 *****						
85.001-3-5	106 Lost Village Rd					
Williams Robert L	270 Mfg housing - WTRFNT		COUNTY TAXABLE VALUE	95,000		
Williams Loraine A	Morristown 406001	40,000	TOWN TAXABLE VALUE	95,000		
48 Sunnyside Ln	FRNT 431.00 DPTH	95,000	SCHOOL TAXABLE VALUE	95,000		
North Chili, NY 14514	ACRES 10.00		AG001 Ag Dist #1	.00	MT	
	EAST-0196986 NRTH-1673485		FD029 Oswegatchie Fire Pro	95,000	TO	M
	DEED BOOK 1056 PG-779					
	FULL MARKET VALUE	95,000				
***** 85.001-3-6.1 *****						
85.001-3-6.1	120 Lost Village Rd					
Thompson John E	210 1 Family Res - WTRFNT		Enhanced S 41834	0	0	65,300
Thompson Linda L	Morristown 406001	21,900	COUNTY TAXABLE VALUE	100,000		
120 Lost Village Rd	103'WF	100,000	TOWN TAXABLE VALUE	100,000		
Ogdensburg, NY 13669	FRNT 103.00 DPTH		SCHOOL TAXABLE VALUE	34,700		
	ACRES 4.00		AG001 Ag Dist #1	.00	MT	
	EAST-0197159 NRTH-1673747		FD029 Oswegatchie Fire Pro	100,000	TO	M
	DEED BOOK 1075 PG-939					
	FULL MARKET VALUE	100,000				
***** 85.001-3-6.2 *****						
85.001-3-6.2	124 Lost Village Rd					
Weston Kristopher E	210 1 Family Res - WTRFNT		Basic Star 41854	0	0	30,000
124 Lost Village Rd	Morristown 406001	22,000	COUNTY TAXABLE VALUE	75,000		
Ogdensburg, NY 13669-5314	1102sp20000vacwf	75,000	TOWN TAXABLE VALUE	75,000		
	125'wfx320		SCHOOL TAXABLE VALUE	45,000		
	FRNT 125.00 DPTH 320.00		AG001 Ag Dist #1	.00	MT	
	EAST-0197472 NRTH-1673513		FD029 Oswegatchie Fire Pro	75,000	TO	M
	DEED BOOK 2009 PG-17859					
	FULL MARKET VALUE	75,000				
***** 85.001-3-7 *****						
85.001-3-7	85 Lost Village Rd					1- 98-12
Wheater Walter Jr	240 Rural res		Enhanced S 41834	0	0	65,300
Wheater Janet M	Morristown 406001	31,400	COUNTY TAXABLE VALUE	83,500		
85 Lost Village Rd	Re:old Sty 1.5 Sty	83,500	TOWN TAXABLE VALUE	83,500		
Ogdensburg, NY 13669	ACRES 32.50		SCHOOL TAXABLE VALUE	18,200		
	EAST-0196418 NRTH-1672969		AG001 Ag Dist #1	.00	MT	
	DEED BOOK 963 PG-00670		FD029 Oswegatchie Fire Pro	83,500	TO	M
	FULL MARKET VALUE	83,500				

STATE OF NEW YORK
COUNTY - St Lawrence
TOWN - Oswegatchie
SWIS - 406489

2 0 1 6 T E N T A T I V E A S S E S S M E N T R O L L
T A X A B L E SECTION OF THE ROLL - 1

PAGE 684
VALUATION DATE-JUL 01, 2015
TAXABLE STATUS DATE-MAR 01, 2016

TAX MAP NUMBER SEQUENCE
UNIFORM PERCENT OF VALUE IS 100.00
UNIFORM PERCENT OF VALUE IS 100.00

TAX MAP PARCEL NUMBER	PROPERTY LOCATION & CLASS	ASSESSMENT	EXEMPTION CODE	COUNTY	TOWN	SCHOOL
CURRENT OWNERS NAME	SCHOOL DISTRICT	LAND	TAX DESCRIPTION	TAXABLE VALUE		
CURRENT OWNERS ADDRESS	PARCEL SIZE/GRID COORD	TOTAL	SPECIAL DISTRICTS	ACCOUNT NO.		
***** 85.001-3-8 *****						
85.001-3-8	Cr 6 105 Vac farmland			COUNTY		
KDC Acres, LLC	Morristown 406001	21,300		TOWN		
2409 State Highway184	Re:Part of Farm	21,300		SCHOOL		
Heuvelton, NY 13654	Re:2000sp18000/09sp47000		AG001 Ag Dist #1			.00 MT
	FRNT 1605.00 DPTH		FD029 Oswegatchie Fire Pro			21,300 TO M
	ACRES 42.50					
	EAST-0195390 NRTH-1674404					
	DEED BOOK 2009 PG-9441					
	FULL MARKET VALUE	21,300				
***** 85.001-3-9 *****						
85.001-3-9	26 Lost Village Rd 312 Vac w/imprv - WTRFNT			COUNTY		
Wheater Walter Jr	Morristown 406001	20,000		TOWN		
Wheater Janet	Re:Land Contract	22,000		SCHOOL		
Attn:Eric & Stacey Brunet	198'wf		AG001 Ag Dist #1			.00 MT
36 Lost Village Rd	FRNT 198.00 DPTH		FD029 Oswegatchie Fire Pro			22,000 TO M
Ogdensburg, NY 13669	ACRES 5.30					
	EAST-0195695 NRTH-1672219					
	DEED BOOK 963 PG-670					
	FULL MARKET VALUE	22,000				
***** 85.001-3-10 *****						
85.001-3-10	36 Lost Village Rd 210 1 Family Res - WTRFNT		Basic Star 41854	0	0	30,000
Brunet Eric	Morristown 406001	27,000		COUNTY		175,000
Brunet Stacey	2006/701-Easement	175,000		TOWN		175,000
36 Lost Village Rd	Lake Frt 193'			SCHOOL		145,000
Ogdensburg, NY 13669	Barn 20x24		AG001 Ag Dist #1			.00 MT
	FRNT 193.00 DPTH		FD029 Oswegatchie Fire Pro			175,000 TO M
	ACRES 5.10					
	EAST-0195776 NRTH-1672398					
	DEED BOOK 2005 PG-7621					
	FULL MARKET VALUE	175,000				
***** 85.001-3-11 *****						
85.001-3-11	46 Lost Village Rd 314 Rural vac<10 - WTRFNT			COUNTY		
Wheater Walter Jr	Morristown 406001	20,000		TOWN		
Wheater Janet	Re:Land Contract	20,000		SCHOOL		
Attn:Eric & Stacey Brunet	191'wf		AG001 Ag Dist #1			.00 MT
36 Lost Village Rd	FRNT 191.00 DPTH		FD029 Oswegatchie Fire Pro			20,000 TO M
Ogdensburg, NY 13669	ACRES 5.10					
	EAST-0195901 NRTH-1672549					
	FULL MARKET VALUE	20,000				

STATE OF NEW YORK
 COUNTY - St Lawrence
 TOWN - Oswegatchie
 SWIS - 406489

2 0 1 6 T E N T A T I V E A S S E S S M E N T R O L L
 T A X A B L E SECTION OF THE ROLL - 1

PAGE 685
 VALUATION DATE-JUL 01, 2015
 TAXABLE STATUS DATE-MAR 01, 2016

TAX MAP NUMBER SEQUENCE
 UNIFORM PERCENT OF VALUE IS 100.00
 UNIFORM PERCENT OF VALUE IS 100.00

TAX MAP PARCEL NUMBER	PROPERTY LOCATION & CLASS	ASSESSMENT	EXEMPTION CODE-----	COUNTY-----	TOWN-----	SCHOOL
CURRENT OWNERS NAME	SCHOOL DISTRICT	LAND	TAX DESCRIPTION	TAXABLE VALUE		
CURRENT OWNERS ADDRESS	PARCEL SIZE/GRID COORD	TOTAL	SPECIAL DISTRICTS	ACCOUNT NO.		

85.001-3-12	Lost Village Rd			85.001-3-12	*****	
Wilson David L	105 Vac farmland		COUNTY TAXABLE VALUE			36,000
4057 County Route 6	Morristown 406001	36,000	TOWN TAXABLE VALUE			36,000
Hammond, NY 13646	Re:ag Land	36,000	SCHOOL TAXABLE VALUE			36,000
	ACRES 79.00		AG001 Ag Dist #1			.00 MT
	EAST-0195880 NRTH-1675447		FD029 Oswegatchie Fire Pro			36,000 TO M
	DEED BOOK 1067 PG-161					
	FULL MARKET VALUE	36,000				

85.001-3-13	111 Lost Village Rd			85.001-3-13	*****	
Wilson Donald F	314 Rural vac<10		COUNTY TAXABLE VALUE			8,000
Wilson April E	Morristown 406001	8,000	TOWN TAXABLE VALUE			8,000
2188 Island Ford Rd	FRNT 175.00 DPTH 315.00	8,000	SCHOOL TAXABLE VALUE			8,000
Statesville, NC 28625	ACRES 1.20		AG001 Ag Dist #1			.00 MT
	EAST-0196707 NRTH-1674166		FD029 Oswegatchie Fire Pro			8,000 TO M
	DEED BOOK 2005 PG-8215					
	FULL MARKET VALUE	8,000				

STATE OF NEW YORK
 COUNTY - St Lawrence
 TOWN - Oswegatchie
 SWIS - 406489

2 0 1 6 T E N T A T I V E A S S E S S M E N T R O L L
 T A X A B L E S E C T I O N O F T H E R O L L - 1
 M A P S E C T I O N - 0 8 5
 S U B - S E C T I O N - 0 0 1
 U N I F O R M P E R C E N T O F V A L U E I S 1 0 0 . 0 0

PAGE 686
 VALUATION DATE-JUL 01, 2015
 TAXABLE STATUS DATE-MAR 01, 2016
 RPS150/V04/L015
 CURRENT DATE 4/26/2016

*** S P E C I A L D I S T R I C T S U M M A R Y ***

CODE	DISTRICT NAME	TOTAL PARCELS	EXTENSION TYPE	EXTENSION VALUE	AD VALOREM VALUE	EXEMPT AMOUNT	TAXABLE VALUE
AG001	Ag Dist #1	57	MOVTAX				
FD029	Oswegatchie Fi	60	TOTAL M		3509,600	6,317	3503,283

*** S C H O O L D I S T R I C T S U M M A R Y ***

CODE	DISTRICT NAME	TOTAL PARCELS	ASSESSED LAND	ASSESSED TOTAL	EXEMPT AMOUNT	TOTAL TAXABLE	STAR AMOUNT	STAR TAXABLE
406001	Morristown	49	1049,300	2616,400	5,000	2611,400	724,500	1886,900
406404	Heuvelton Central	11	275,400	893,200		893,200	375,900	517,300
	S U B - T O T A L	60	1324,700	3509,600	5,000	3504,600	1100,400	2404,200
	T O T A L	60	1324,700	3509,600	5,000	3504,600	1100,400	2404,200

*** S Y S T E M C O D E S S U M M A R Y ***

NO SYSTEM EXEMPTIONS AT THIS LEVEL

*** E X E M P T I O N S U M M A R Y ***

CODE	DESCRIPTION	TOTAL PARCELS	COUNTY	TOWN	SCHOOL
41122	VET WAR C	1	12,000		
41123	VET WAR T	1		9,000	
41132	VET COM C	2	36,668		
41133	VET COM T	2		30,000	
41142	VET DIS C	2	60,001		
41143	VET DIS T	2		50,001	
41834	Enhanced S	11			655,400
41854	Basic Star	15			445,000
42100	Silo	1	5,000	5,000	5,000
44212	Home Imp -	1	1,317		
	T O T A L	38	114,986	94,001	1105,400

STATE OF NEW YORK
COUNTY - St Lawrence
TOWN - Oswegatchie
SWIS - 406489

2 0 1 6 T E N T A T I V E A S S E S S M E N T R O L L
T A X A B L E SECTION OF THE ROLL - 1
M A P S E C T I O N - 085
S U B - S E C T I O N - 001
UNIFORM PERCENT OF VALUE IS 100.00

PAGE 687
VALUATION DATE-JUL 01, 2015
TAXABLE STATUS DATE-MAR 01, 2016
RPS150/V04/L015
CURRENT DATE 4/26/2016

*** G R A N D T O T A L S ***

ROLL SEC	DESCRIPTION	TOTAL PARCELS	ASSESSED LAND	ASSESSED TOTAL	TAXABLE COUNTY	TAXABLE TOWN	TAXABLE SCHOOL	STAR TAXABLE
1	TAXABLE	60	1324,700	3509,600	3394,614	3415,599	3504,600	2404,200

STATE OF NEW YORK
COUNTY - St Lawrence
TOWN - Oswegatchie
SWIS - 406489

2 0 1 6 T E N T A T I V E A S S E S S M E N T R O L L
T A X A B L E SECTION OF THE ROLL - 1

PAGE 688
VALUATION DATE-JUL 01, 2015
TAXABLE STATUS DATE-MAR 01, 2016

TAX MAP NUMBER SEQUENCE
UNIFORM PERCENT OF VALUE IS 100.00
UNIFORM PERCENT OF VALUE IS 100.00

TAX MAP PARCEL NUMBER	PROPERTY LOCATION & CLASS	ASSESSMENT	EXEMPTION CODE	COUNTY	TOWN	SCHOOL
CURRENT OWNERS NAME	SCHOOL DISTRICT	LAND	TAX DESCRIPTION	TAXABLE VALUE		
CURRENT OWNERS ADDRESS	PARCEL SIZE/GRID COORD	TOTAL	SPECIAL DISTRICTS	ACCOUNT NO.		

85.002-4-1	335 Horseshoe Rd			85.002-4-1		1- 35-10.1
85.002-4-1	240 Rural res - WTRFNT		Basic Star 41854	0	0	30,000
Calcagno Mark Arthur	Heuvelton Centr 406404	46,500	COUNTY TAXABLE VALUE		215,000	
Calcagno Katherine McCarney	Re:Oswegatchie Rvr	215,000	TOWN TAXABLE VALUE		215,000	
335 Horseshoe Rd	0708sp107800vac		SCHOOL TAXABLE VALUE		185,000	
Heuvelton, NY 13654	ACRES 53.90		AG002 Ag Dist #2		.00 MT	
	EAST-0214832 NRTH-1679661		FD029 Oswegatchie Fire Pro		215,000 TO M	
	DEED BOOK 2008 PG-14140					
	FULL MARKET VALUE	215,000				

85.002-4-2	Horseshoe Rd			85.002-4-2		1- 90- 5
85.002-4-2	312 Vac w/imprv - WTRFNT		COUNTY TAXABLE VALUE		30,000	
Hynes Robert	Heuvelton Centr 406404	24,000	TOWN TAXABLE VALUE		30,000	
Hynes Connie	Re:Shed	30,000	SCHOOL TAXABLE VALUE		30,000	
50 Washington St	Easement 2015/9978		AG002 Ag Dist #2		.00 MT	
Heuvelton, NY 13654	450'wf		FD029 Oswegatchie Fire Pro		30,000 TO M	
	ACRES 1.50					
	EAST-0213803 NRTH-1679955					
	DEED BOOK 1115 PG-155					
	FULL MARKET VALUE	30,000				

85.002-4-3	277 Horseshoe Rd			85.002-4-3		1- 60-14
85.002-4-3	210 1 Family Res		Basic Star 41854	0	0	30,000
Schlabach Eli L	Heuvelton Centr 406404	16,600	COUNTY TAXABLE VALUE		60,000	
Schlabach Katie D	Re:1209sp45000	60,000	TOWN TAXABLE VALUE		60,000	
277 Horseshoe Rd	ACRES 10.00		SCHOOL TAXABLE VALUE		30,000	
Heuvelton, NY 13654	EAST-0216122 NRTH-1678878		FD029 Oswegatchie Fire Pro		60,000 TO M	
	DEED BOOK 2009 PG-20268					
	FULL MARKET VALUE	60,000				

STATE OF NEW YORK
 COUNTY - St Lawrence
 TOWN - Oswegatchie
 SWIS - 406489

2 0 1 6 T E N T A T I V E A S S E S S M E N T R O L L
 T A X A B L E S E C T I O N O F T H E R O L L - 1
 M A P S E C T I O N - 0 8 5
 S U B - S E C T I O N - 0 0 2
 U N I F O R M P E R C E N T O F V A L U E I S 1 0 0 . 0 0

PAGE 689
 VALUATION DATE-JUL 01, 2015
 TAXABLE STATUS DATE-MAR 01, 2016
 RPS150/V04/L015
 CURRENT DATE 4/26/2016

*** S P E C I A L D I S T R I C T S U M M A R Y ***

CODE	DISTRICT NAME	TOTAL PARCELS	EXTENSION TYPE	EXTENSION VALUE	AD VALOREM VALUE	EXEMPT AMOUNT	TAXABLE VALUE
AG002	Ag Dist #2	2	MOVTAX				
FD029	Oswegatchie Fi	3	TOTAL M		305,000		305,000

*** S C H O O L D I S T R I C T S U M M A R Y ***

CODE	DISTRICT NAME	TOTAL PARCELS	ASSESSED LAND	ASSESSED TOTAL	EXEMPT AMOUNT	TOTAL TAXABLE	STAR AMOUNT	STAR TAXABLE
406404	Heuvelton Central	3	87,100	305,000		305,000	60,000	245,000
	S U B - T O T A L	3	87,100	305,000		305,000	60,000	245,000
	T O T A L	3	87,100	305,000		305,000	60,000	245,000

*** S Y S T E M C O D E S S U M M A R Y ***

NO SYSTEM EXEMPTIONS AT THIS LEVEL

*** E X E M P T I O N S U M M A R Y ***

CODE	DESCRIPTION	TOTAL PARCELS	COUNTY	TOWN	SCHOOL
41854	Basic Star	2			60,000
	T O T A L	2			60,000

*** G R A N D T O T A L S ***

ROLL SEC	DESCRIPTION	TOTAL PARCELS	ASSESSED LAND	ASSESSED TOTAL	TAXABLE COUNTY	TAXABLE TOWN	TAXABLE SCHOOL	STAR TAXABLE
1	TAXABLE	3	87,100	305,000	305,000	305,000	305,000	245,000

STATE OF NEW YORK
COUNTY - St Lawrence
TOWN - Oswegatchie
SWIS - 406489

2 0 1 6 T E N T A T I V E A S S E S S M E N T R O L L
T A X A B L E SECTION OF THE ROLL - 1

PAGE 690
VALUATION DATE-JUL 01, 2015
TAXABLE STATUS DATE-MAR 01, 2016

TAX MAP NUMBER SEQUENCE
UNIFORM PERCENT OF VALUE IS 100.00
UNIFORM PERCENT OF VALUE IS 100.00

TAX MAP PARCEL NUMBER	PROPERTY LOCATION & CLASS	ASSESSMENT	EXEMPTION CODE	COUNTY	TOWN	SCHOOL
CURRENT OWNERS NAME	SCHOOL DISTRICT	LAND	TAX DESCRIPTION	TAXABLE VALUE		
CURRENT OWNERS ADDRESS	PARCEL SIZE/GRID COORD	TOTAL	SPECIAL DISTRICTS	ACCOUNT NO.		
***** 85.003-1-1.2 *****						
4475 Cr 6						1- 46- 1.2
85.003-1-1.2	270 Mfg housing		Basic Star 41854	0	0	0 30,000
Bice Christina A	Morristown 406001	9,800	COUNTY TAXABLE VALUE			30,000
Whitton Lyle A	Re:07sp22000	30,000	TOWN TAXABLE VALUE			30,000
4475 County Route 6	FRNT 150.00 DPTH 150.00		SCHOOL TAXABLE VALUE			0
Ogdensburg, NY 13669	BANK8888870		AG001 Ag Dist #1			.00 MT
	EAST-0192754 NRTH-1669973		FD029 Oswegatchie Fire Pro			30,000 TO M
	DEED BOOK 2007 PG-20688					
	FULL MARKET VALUE	30,000				
***** 85.003-1-1.12 *****						
85.003-1-1.12	Cr 6					
Fielding Darren	312 Vac w/imprv		COUNTY TAXABLE VALUE			15,000
4483 County Route 6	Morristown 406001	8,000	TOWN TAXABLE VALUE			15,000
Ogdensburg, NY 13669	Re:Barn	15,000	SCHOOL TAXABLE VALUE			15,000
	107x168x239x50x150x117		FD029 Oswegatchie Fire Pro			15,000 TO M
	FRNT 107.00 DPTH 168.00					
	ACRES 0.50					
	EAST-0192657 NRTH-1669934					
	DEED BOOK 1086 PG-889					
	FULL MARKET VALUE	15,000				
***** 85.003-1-1.13 *****						
85.003-1-1.13	Cr 6					
KDC Acres, LLC	105 Vac farmland		COUNTY TAXABLE VALUE			4,000
2409 State Highway 184	Morristown 406001	4,000	TOWN TAXABLE VALUE			4,000
Heuvelton, NY 13654	FRNT 370.00 DPTH 167.00	4,000	SCHOOL TAXABLE VALUE			4,000
	ACRES 1.50		FD029 Oswegatchie Fire Pro			4,000 TO M
	EAST-0192487 NRTH-1669749					
	DEED BOOK 2008 PG-2920					
	FULL MARKET VALUE	4,000				
***** 85.003-1-1.111 *****						
4464,4474 4476 CR 6						1- 46- 1.1
85.003-1-1.111	240 Rural res - WTRFNT		COUNTY TAXABLE VALUE			145,000
Dispenza James L	Morristown 406001	59,000	TOWN TAXABLE VALUE			145,000
75 Barnstead Dr	Re:4474 Main Res	145,000	SCHOOL TAXABLE VALUE			145,000
Springville, NY 14141	Re:0808sp145000		FD029 Oswegatchie Fire Pro			145,000 TO M
	FRNT 660.00 DPTH					
	ACRES 11.60					
	EAST-0193021 NRTH-1669335					
	DEED BOOK 2008 PG-16518					
	FULL MARKET VALUE	145,000				

STATE OF NEW YORK
 COUNTY - St Lawrence
 TOWN - Oswegatchie
 SWIS - 406489

2 0 1 6 T E N T A T I V E A S S E S S M E N T R O L L
 T A X A B L E SECTION OF THE ROLL - 1

PAGE 691
 VALUATION DATE-JUL 01, 2015
 TAXABLE STATUS DATE-MAR 01, 2016

TAX MAP NUMBER SEQUENCE
 UNIFORM PERCENT OF VALUE IS 100.00
 UNIFORM PERCENT OF VALUE IS 100.00

TAX MAP PARCEL NUMBER	PROPERTY LOCATION & CLASS	ASSESSMENT	EXEMPTION CODE	COUNTY	TOWN	SCHOOL
CURRENT OWNERS NAME	SCHOOL DISTRICT	LAND	TAX DESCRIPTION	TAXABLE VALUE		ACCOUNT NO.
CURRENT OWNERS ADDRESS	PARCEL SIZE/GRID COORD	TOTAL	SPECIAL DISTRICTS			
***** 85.003-1-3.11 *****						
85.003-1-3.11	Cr 6					1- 91- 4.4
Wilson Dairy LLC	105 Vac farmland		Silo 42100	0	1,000	1,000
4140 County Route 6	Morristown 406001	78,000	COUNTY TAXABLE VALUE		77,000	1,000
Hammond, NY 13646	ACRES 170.40	78,000	TOWN TAXABLE VALUE		77,000	
	EAST-0192896 NRTH-1671317		SCHOOL TAXABLE VALUE		77,000	
	DEED BOOK 2008 PG-9378		AG001 Ag Dist #1		.00 MT	
	FULL MARKET VALUE	78,000	FD029 Oswegatchie Fire Pro		77,000 TO M	
			1,000 EX			
***** 85.003-1-3.12 *****						
85.003-1-3.12	4543,4555 Cr 6					
Menhennett Dennis J	112 Dairy farm		Basic Star 41854	0	0	30,000
6 English Settlement Rd	Morristown 406001	18,300	Ag Buildin 41700	0	300,000	300,000
Ogdensburg, NY 13669	FRNT 628.00 DPTH 1180.00	425,000	COUNTY TAXABLE VALUE		125,000	300,000
	ACRES 13.20		TOWN TAXABLE VALUE		125,000	
	EAST-0193821 NRTH-1671558		SCHOOL TAXABLE VALUE		95,000	
	DEED BOOK 2005 PG-16904		AG001 Ag Dist #1		.00 MT	
	FULL MARKET VALUE	425,000	FD029 Oswegatchie Fire Pro		425,000 TO M	
***** 85.003-1-4.2 *****						
85.003-1-4.2	4579 Cr 6					1- 98-14.2
Cryer Roxann	210 1 Family Res		Enhanced S 41834	0	0	35,000
4579 County Route 6	Morristown 406001	10,600	COUNTY TAXABLE VALUE		35,000	
Ogdensburg, NY 13669	313x200x326x35	35,000	TOWN TAXABLE VALUE		35,000	
	FRNT 313.00 DPTH 101.00		SCHOOL TAXABLE VALUE		0	
	ACRES 0.84		AG001 Ag Dist #1		.00 MT	
	EAST-0194393 NRTH-1671955		FD029 Oswegatchie Fire Pro		35,000 TO M	
	DEED BOOK 900 PG-00732					
	FULL MARKET VALUE	35,000				
***** 85.003-1-5 *****						
85.003-1-5	4556 Cr 6					1- 33-11
Brown Janis H (Lu)	270 Mfg housing		Enhanced S 41834	0	0	35,000
4556 County Route 6	Morristown 406001	15,800	COUNTY TAXABLE VALUE		35,000	
Ogdensburg, NY 13669	FRNT 260.00 DPTH 227.00	35,000	TOWN TAXABLE VALUE		35,000	
	EAST-0194267 NRTH-1671303		SCHOOL TAXABLE VALUE		0	
	DEED BOOK 2004 PG-15004		AG001 Ag Dist #1		.00 MT	
	FULL MARKET VALUE	35,000	FD029 Oswegatchie Fire Pro		35,000 TO M	
***** 85.003-1-6.2 *****						
85.003-1-6.2	4548 Cr 6					1- 91- 4.32
Beaulieu Tami S	210 1 Family Res		Basic Star 41854	0	0	30,000
4548 County Route 6	Morristown 406001	15,800	COUNTY TAXABLE VALUE		35,000	
Ogdensburg, NY 13669	ACRES 1.40	35,000	TOWN TAXABLE VALUE		35,000	
	EAST-0194128 NRTH-1671092		SCHOOL TAXABLE VALUE		5,000	
	DEED BOOK 2005 PG-3511		AG001 Ag Dist #1		.00 MT	
	FULL MARKET VALUE	35,000	FD029 Oswegatchie Fire Pro		35,000 TO M	

STATE OF NEW YORK
COUNTY - St Lawrence
TOWN - Oswegatchie
SWIS - 406489

2 0 1 6 T E N T A T I V E A S S E S S M E N T R O L L
T A X A B L E SECTION OF THE ROLL - 1

PAGE 692
VALUATION DATE-JUL 01, 2015
TAXABLE STATUS DATE-MAR 01, 2016

TAX MAP NUMBER SEQUENCE
UNIFORM PERCENT OF VALUE IS 100.00
UNIFORM PERCENT OF VALUE IS 100.00

TAX MAP PARCEL NUMBER	PROPERTY LOCATION & CLASS	ASSESSMENT	EXEMPTION CODE	COUNTY	TOWN	SCHOOL
CURRENT OWNERS NAME	SCHOOL DISTRICT	LAND	TAX DESCRIPTION	TAXABLE VALUE		
CURRENT OWNERS ADDRESS	PARCEL SIZE/GRID COORD	TOTAL	SPECIAL DISTRICTS	ACCOUNT NO.		

85.003-1-6.12	40 Rock Rd/prvt			85.003-1-6.12	*****	
Byrnes James T	260 Seasonal res - WTRFNT		COUNTY TAXABLE VALUE	60,000		
% Dorner & Kosich	Morristown 406001	19,600	TOWN TAXABLE VALUE	60,000		
4840 Main St	Re:modern 1.0 Sty 0/Basmt	60,000	SCHOOL TAXABLE VALUE	60,000		
Greenville, NY 12083	FRNT 95.00 DPTH 202.00		AG001 Ag Dist #1	.00 MT		
	EAST-0194463 NRTH-1670352		FD029 Oswegatchie Fire Pro	60,000 TO M		
	DEED BOOK 1076 PG-575					
	FULL MARKET VALUE	60,000				

85.003-1-7	17 Crystal Ln/prvt			85.003-1-7	1- 77-11	
Quill Daniel L	270 Mfg housing - WTRFNT		COUNTY TAXABLE VALUE	61,500		
Quill Kathy B	Morristown 406001	26,400	TOWN TAXABLE VALUE	61,500		
295 W Genesee Street Rd	Re:08sp61500	61,500	SCHOOL TAXABLE VALUE	61,500		
Cayuga, NY 13034-3177	Seas MH		FD029 Oswegatchie Fire Pro	61,500 TO M		
	FRNT 100.00 DPTH 970.00					
	ACRES 2.20					
	EAST-0194124 NRTH-1670473					
	DEED BOOK 2008 PG-12460					
	FULL MARKET VALUE	61,500				

85.003-1-8	20 Crystal Ln/prvt			85.003-1-8	1- 93-15	
Quill Daniel L	270 Mfg housing - WTRFNT		COUNTY TAXABLE VALUE	30,000		
Quill Kathy B	Morristown 406001	26,400	TOWN TAXABLE VALUE	30,000		
295 W Genesee Street Rd	Re:Seas M.h. 8x40	30,000	SCHOOL TAXABLE VALUE	30,000		
Cayuga, NY 13034-3177	FRNT 100.00 DPTH 970.00		FD029 Oswegatchie Fire Pro	30,000 TO M		
	ACRES 2.20					
	EAST-0194043 NRTH-1670393					
	DEED BOOK 2013 PG-6471					
	FULL MARKET VALUE	30,000				

85.003-1-9	4522 Cr 6			85.003-1-9	1- 94-14	
Anthony Gary	270 Mfg housing - WTRFNT		COUNTY TAXABLE VALUE	70,000		
Anthony Valarie	Morristown 406001	26,400	TOWN TAXABLE VALUE	70,000		
861 Highbridge Rd	Re:0397sp19000	70,000	SCHOOL TAXABLE VALUE	70,000		
Cayuga, NY 13034	W'ly Half Lot #5		FD029 Oswegatchie Fire Pro	70,000 TO M		
	FRNT 100.00 DPTH 970.00					
	ACRES 2.20					
	EAST-0193786 NRTH-1670103					
	DEED BOOK 1105 PG-1041					
	FULL MARKET VALUE	70,000				

85.003-1-10	4528B Cr 6			85.003-1-10	1- 36-11	
White Leon R (LU)	260 Seasonal res - WTRFNT		COUNTY TAXABLE VALUE	55,000		
White Shirley J (LU)	Morristown 406001	26,100	TOWN TAXABLE VALUE	55,000		
478 Dana Hill Rd	Re:Modern 1.0 Sty	55,000	SCHOOL TAXABLE VALUE	55,000		
Russell, NY 13684-3127	FRNT 100.00 DPTH 970.00		FD029 Oswegatchie Fire Pro	55,000 TO M		
	ACRES 2.20					
	EAST-0193854 NRTH-1670176					
	DEED BOOK 2015 PG-5510					
	FULL MARKET VALUE	55,000				



STATE OF NEW YORK
COUNTY - St Lawrence
TOWN - Oswegatchie
SWIS - 406489

2 0 1 6 T E N T A T I V E A S S E S S M E N T R O L L
T A X A B L E SECTION OF THE ROLL - 1

PAGE 693
VALUATION DATE-JUL 01, 2015
TAXABLE STATUS DATE-MAR 01, 2016

TAX MAP NUMBER SEQUENCE
UNIFORM PERCENT OF VALUE IS 100.00
UNIFORM PERCENT OF VALUE IS 100.00

TAX MAP PARCEL NUMBER	PROPERTY LOCATION & CLASS	ASSESSMENT	EXEMPTION CODE	COUNTY	TOWN	SCHOOL
CURRENT OWNERS NAME	SCHOOL DISTRICT	LAND	TAX DESCRIPTION	TAXABLE VALUE		
CURRENT OWNERS ADDRESS	PARCEL SIZE/GRID COORD	TOTAL	SPECIAL DISTRICTS	ACCOUNT NO.		

85.003-1-11.11	4528 CR 6,15 Lake Rd 22/prvt			85.003-1-11.11		*****
Stahl Roger S	270 Mfg housing - WTRFNT		COUNTY TAXABLE VALUE		1- 92- 8	
Stahl Margaret D	Morristown 406001	27,000	TOWN TAXABLE VALUE			
4528 County Route 6	Re:200'wf & 50'rf	50,000	SCHOOL TAXABLE VALUE			
Ogdensburg, NY 13669	FRNT 150.00 DPTH		FD029 Oswegatchie Fire Pro	50,000 TO M		
	ACRES 2.40					
	EAST-0194074 NRTH-1670174					
	DEED BOOK 828 PG-536					
	FULL MARKET VALUE	50,000				

85.003-1-12.21	4530 CR 6			85.003-1-12.21		*****
Hughes Randy Alton	210 1 Family Res		COUNTY TAXABLE VALUE			
PO Box 742	Morristown 406001	16,000	TOWN TAXABLE VALUE			
Ogdensburg, NY 13669	Re:09/12sp55000	55,000	SCHOOL TAXABLE VALUE			
	ACRES 1.70		FD029 Oswegatchie Fire Pro	55,000 TO M		
	EAST-0193763 NRTH-1670446					
	DEED BOOK 2012 PG-14625					
	FULL MARKET VALUE	55,000				

85.003-1-13.2	4518 Cr 6			85.003-1-13.2		*****
Tiger Bruce E (Lu)	210 1 Family Res - WTRFNT		Enhanced S 41834		1- 36-12.2	
Tiger Elizabeth R (Lu)	Morristown 406001	26,400	COUNTY TAXABLE VALUE		0 65,300	
4518 County Route 6	Re:Two Sites	150,000	TOWN TAXABLE VALUE			
Ogdensburg, NY 13669	Seas Lot 6		SCHOOL TAXABLE VALUE			
	FRNT 100.00 DPTH 970.00		FD029 Oswegatchie Fire Pro	150,000 TO M		
	ACRES 2.20					
	EAST-0193700 NRTH-1670030					
	DEED BOOK 2005 PG-7415					
	FULL MARKET VALUE	150,000				

85.003-1-13.12	4516 Cr 6			85.003-1-13.12		*****
Hollis Rebecca J	314 Rural vac<10 - WTRFNT		COUNTY TAXABLE VALUE			
4516 County Route 6	Morristown 406001	27,000	TOWN TAXABLE VALUE			
Ogdensburg, NY 13669	FRNT 202.00 DPTH	27,000	SCHOOL TAXABLE VALUE			
	ACRES 4.10		FD029 Oswegatchie Fire Pro	27,000 TO M		
	EAST-0193575 NRTH-1669923					
	DEED BOOK 2007 PG-2022					
	FULL MARKET VALUE	27,000				

85.003-1-13.111	4510 Cr 6			85.003-1-13.111		*****
Mayne John F (Lu)	210 1 Family Res		Enhanced S 41834		1- 36-12.1	
Mayne Beverly J (Lu)	Morristown 406001	16,000	COUNTY TAXABLE VALUE		0 65,300	
4510 County Route 6	FRNT 200.00 DPTH 386.00	116,000	TOWN TAXABLE VALUE			
Ogdensburg, NY 13669	ACRES 1.80		SCHOOL TAXABLE VALUE			
	EAST-0193225 NRTH-1669938		FD029 Oswegatchie Fire Pro	116,000 TO M		
	DEED BOOK 2006 PG-9220					
	FULL MARKET VALUE	116,000				

STATE OF NEW YORK
COUNTY - St Lawrence
TOWN - Oswegatchie
SWIS - 406489

2 0 1 6 T E N T A T I V E A S S E S S M E N T R O L L
T A X A B L E SECTION OF THE ROLL - 1

PAGE 694
VALUATION DATE-JUL 01, 2015
TAXABLE STATUS DATE-MAR 01, 2016

TAX MAP NUMBER SEQUENCE
UNIFORM PERCENT OF VALUE IS 100.00
UNIFORM PERCENT OF VALUE IS 100.00

TAX MAP PARCEL NUMBER	PROPERTY LOCATION & CLASS	ASSESSMENT	EXEMPTION CODE	COUNTY	TOWN	SCHOOL
CURRENT OWNERS NAME	SCHOOL DISTRICT	LAND	TAX DESCRIPTION	TAXABLE VALUE		
CURRENT OWNERS ADDRESS	PARCEL SIZE/GRID COORD	TOTAL	SPECIAL DISTRICTS	ACCOUNT NO.		

85.003-1-13.112	4512 Cr 6			85.003-1-13.112	*****	
Mayne John F (Lu)	260 Seasonal res - WTRFNT		COUNTY TAXABLE VALUE	40,000		
Mayne Beverly J (Lu)	Morristown 406001	26,700	TOWN TAXABLE VALUE	40,000		
4510 County Route 6	Cynthia Richardson (Rm)	40,000	SCHOOL TAXABLE VALUE	40,000		
Ogdensburg, NY 13669	200'wfx517x200x519		FD029 Oswegatchie Fire Pro	40,000 TO M		
	FRNT 200.00 DPTH 518.00					
	ACRES 2.40					
	EAST-0193473 NRTH-1669762					
	DEED BOOK 2006 PG-9221					
	FULL MARKET VALUE	40,000				

85.003-1-14	4508 Cr 6			85.003-1-14	*****	
Childs Doug R	260 Seasonal res - WTRFNT		COUNTY TAXABLE VALUE	86,000	1- 52-12	
Childs Joanne M	Morristown 406001	32,500	TOWN TAXABLE VALUE	86,000		
190 Brush Creek Dr	Re:0904sp86000	86,000	SCHOOL TAXABLE VALUE	86,000		
Rochester, NY 14612	FRNT 135.00 DPTH		FD029 Oswegatchie Fire Pro	86,000 TO M		
	ACRES 4.40					
	EAST-0193338 NRTH-1669612					
	DEED BOOK 2004 PG-18587					
	FULL MARKET VALUE	86,000				

85.003-1-15	12 Stone Church Rd			85.003-1-15	*****	
Dashnaw James C	210 1 Family Res - WTRFNT		Enhanced S 41834	0	0	1- 37-13
Dashnaw Joan M	Morristown 406001	50,000	COUNTY TAXABLE VALUE	183,400	0	65,300
3445 Dawn's Dell	Re:082011sp119500	183,400	TOWN TAXABLE VALUE	183,400		
Zephyrhills, FL 33541	ACRES 6.60 BANK8888295		SCHOOL TAXABLE VALUE	118,100		
	EAST-0192611 NRTH-1668791		FD029 Oswegatchie Fire Pro	183,400 TO M		
	DEED BOOK 2011 PG-12107					
	FULL MARKET VALUE	183,400				

85.003-1-16.1	4458 Cr 6			85.003-1-16.1	*****	
Brunet William F	210 1 Family Res		VET WAR C 41122	0	12,000	1- 34- 3
4458 County Route 6	Morristown 406001	12,800	VET WAR T 41123	0	0	0
Ogdensburg, NY 13669	Re:Ranch style w/att gar	100,000	Enhanced S 41834	0	0	9,000
	No Drilled Well		COUNTY TAXABLE VALUE	88,000	0	65,300
	FRNT 150.00 DPTH		TOWN TAXABLE VALUE	91,000		
	ACRES 2.20		SCHOOL TAXABLE VALUE	34,700		
	EAST-0192661 NRTH-1669406		FD029 Oswegatchie Fire Pro	100,000 TO M		
	DEED BOOK 1081 PG-804					
	FULL MARKET VALUE	100,000				

85.003-1-18.1	Cr 6			85.003-1-18.1	*****	
Alkerton John R	314 Rural vac<10		COUNTY TAXABLE VALUE	15,200	1- 34- 2	
Alkerton Rita M	Morristown 406001	15,200	TOWN TAXABLE VALUE	15,200		
PO Box 882	Re:072012sp23000vac	15,200	SCHOOL TAXABLE VALUE	15,200		
Ogdensburg, NY 13669	FRNT 295.00 DPTH		FD029 Oswegatchie Fire Pro	15,200 TO M		
	ACRES 4.30					
	EAST-0192280 NRTH-1669076					
	DEED BOOK 2012 PG-11360					
	FULL MARKET VALUE	15,200				



STATE OF NEW YORK
COUNTY - St Lawrence
TOWN - Oswegatchie
SWIS - 406489

2 0 1 6 T E N T A T I V E A S S E S S M E N T R O L L
T A X A B L E SECTION OF THE ROLL - 1

PAGE 695
VALUATION DATE-JUL 01, 2015
TAXABLE STATUS DATE-MAR 01, 2016

TAX MAP NUMBER SEQUENCE
UNIFORM PERCENT OF VALUE IS 100.00
UNIFORM PERCENT OF VALUE IS 100.00

TAX MAP PARCEL NUMBER	PROPERTY LOCATION & CLASS	ASSESSMENT	EXEMPTION CODE	COUNTY	TOWN	SCHOOL
CURRENT OWNERS NAME	SCHOOL DISTRICT	LAND	TAX DESCRIPTION	TAXABLE VALUE		
CURRENT OWNERS ADDRESS	PARCEL SIZE/GRID COORD	TOTAL	SPECIAL DISTRICTS	ACCOUNT NO.		

4448 CR 6				85.003-1-18.2	18.2	*****
85.003-1-18.2	421 Restaurant		COUNTY TAXABLE VALUE	130,000		
Foti Anthony	Morristown 406001	30,000	TOWN TAXABLE VALUE	130,000		
5A Tennessee Dr	Re:Lakeside Restaurant	130,000	SCHOOL TAXABLE VALUE	130,000		
Whiting, NJ 08759-1432	0308sp110000		FD029 Oswegatchie Fire Pro	130,000	TO	M
	FRNT 320.00 DPTH					
	ACRES 1.60					
	EAST-0192414 NRTH-1669373					
	DEED BOOK 2013 PG-15784					
	FULL MARKET VALUE	130,000				

4483 Cr 6				85.003-1-20	20	*****
85.003-1-20	210 1 Family Res		Basic Star 41854	0	0	30,000
Fielding Darren L	Morristown 406001	11,600	COUNTY TAXABLE VALUE	65,000		
Fielding Julie	174x250	65,000	TOWN TAXABLE VALUE	65,000		
4483 County Route 6	FRNT 174.00 DPTH 250.00		SCHOOL TAXABLE VALUE	35,000		
Ogdensburg, NY 13669	ACRES 1.00		AG001 Ag Dist #1	.00	MT	
	EAST-0192856 NRTH-1670135		FD029 Oswegatchie Fire Pro	65,000	TO	M
	DEED BOOK 2000 PG-1057					
	FULL MARKET VALUE	65,000				

85.003-1-22.11	Cr 6			85.003-1-22.11	22.11	*****
Gallo Russell	322 Rural vac>10 - WTRFNT		COUNTY TAXABLE VALUE	87,500		
4 Paterson Rd	Morristown 406001	87,500	TOWN TAXABLE VALUE	87,500		
Lebanon, NJ 08833	Re:1203sp87500vac	87,500	SCHOOL TAXABLE VALUE	87,500		
	804'wf Black Lake		AG001 Ag Dist #1	.00	MT	
	ACRES 26.70		FD029 Oswegatchie Fire Pro	87,500	TO	M
	EAST-0194857 NRTH-1671562					
	DEED BOOK 2012 PG-8880					
	FULL MARKET VALUE	87,500				

4558 Cr 6				85.003-1-22.12	22.12	*****
85.003-1-22.12	260 Seasonal res		COUNTY TAXABLE VALUE	40,000		
Burlingame Brian	Morristown 406001	22,200	TOWN TAXABLE VALUE	40,000		
Burlingame Linda	'94sp37000	40,000	SCHOOL TAXABLE VALUE	40,000		
3675 County Route 6	148x286x145x316		AG001 Ag Dist #1	.00	MT	
Hammond, NY 13646	FRNT 148.00 DPTH 301.00		FD029 Oswegatchie Fire Pro	40,000	TO	M
	ACRES 1.00					
	EAST-0195444 NRTH-1671284					
	DEED BOOK 2008 PG-16844					
	FULL MARKET VALUE	40,000				

STATE OF NEW YORK
COUNTY - St Lawrence
TOWN - Oswegatchie
SWIS - 406489

2 0 1 6 T E N T A T I V E A S S E S S M E N T R O L L
T A X A B L E SECTION OF THE ROLL - 1

PAGE 696
VALUATION DATE-JUL 01, 2015
TAXABLE STATUS DATE-MAR 01, 2016

TAX MAP NUMBER SEQUENCE
UNIFORM PERCENT OF VALUE IS 100.00
UNIFORM PERCENT OF VALUE IS 100.00

TAX MAP PARCEL NUMBER	PROPERTY LOCATION & CLASS	ASSESSMENT	EXEMPTION CODE	COUNTY	TOWN	SCHOOL
CURRENT OWNERS NAME	SCHOOL DISTRICT	LAND	TAX DESCRIPTION	TAXABLE VALUE		
CURRENT OWNERS ADDRESS	PARCEL SIZE/GRID COORD	TOTAL	SPECIAL DISTRICTS	ACCOUNT NO.		
***** 85.003-1-24.1 *****						
4534 Cr 6						1- 91- 4.31
85.003-1-24.1	210 1 Family Res		VET WAR C 41122	0	12,000	0
Smith Linda	Morristown 406001	21,100	VET WAR T 41123	0	0	9,000
4534 County Route 6	Re:Modern Earth Home W/	90,000	Enhanced S 41834	0	0	65,300
Ogdensburg, NY 13669	Det Gar		COUNTY TAXABLE VALUE		78,000	
	Also 1045/1067		TOWN TAXABLE VALUE		81,000	
	ACRES 12.30		SCHOOL TAXABLE VALUE		24,700	
	EAST-0194344 NRTH-1670813		AG001 Ag Dist #1		.00 MT	
	DEED BOOK 945 PG-959		FD029 Oswegatchie Fire Pro		90,000	TO M
	FULL MARKET VALUE	90,000				
***** 85.003-1-25 *****						
20 Rock Rd/prvt						
85.003-1-25	260 Seasonal res - WTRFNT		COUNTY TAXABLE VALUE		50,000	
Nemitz Edwin Charles	Morristown 406001	20,000	TOWN TAXABLE VALUE		50,000	
3158 Smith Rd	FRNT 111.00 DPTH 248.00	50,000	SCHOOL TAXABLE VALUE		50,000	
Canandaigua, NY 14424-9544	ACRES 0.60		AG001 Ag Dist #1		.00 MT	
	EAST-0194867 NRTH-1670760		FD029 Oswegatchie Fire Pro		50,000	TO M
	DEED BOOK 2007 PG-18796					
	FULL MARKET VALUE	50,000				
***** 85.003-1-26 *****						
24 Rock Rd/prvt						
85.003-1-26	260 Seasonal res - WTRFNT		COUNTY TAXABLE VALUE		50,000	
Hannock Rudy M	Morristown 406001	20,000	TOWN TAXABLE VALUE		50,000	
352 Stewarts Corners Rd	Re:Cottage On Black Lake	50,000	SCHOOL TAXABLE VALUE		50,000	
Pennellville, NY 13132-3238	0599sp48000		AG001 Ag Dist #1		.00 MT	
	FRNT 110.00 DPTH 208.00		FD029 Oswegatchie Fire Pro		50,000	TO M
	ACRES 0.50					
	EAST-0194798 NRTH-1670670					
	DEED BOOK 2009 PG-3899					
	FULL MARKET VALUE	50,000				
***** 85.003-1-27.1 *****						
28 Rock Rd/prvt						
85.003-1-27.1	210 1 Family Res - WTRFNT		COUNTY TAXABLE VALUE		87,000	
Baker Charles G	Morristown 406001	20,000	TOWN TAXABLE VALUE		87,000	
193 Dorn Rd	Re:1006sp87000	87,000	SCHOOL TAXABLE VALUE		87,000	
LaGrangeville, NY 12540	FRNT 130.00 DPTH		AG001 Ag Dist #1		.00 MT	
	ACRES 0.50		FD029 Oswegatchie Fire Pro		87,000	TO M
	EAST-0194726 NRTH-1670594					
	DEED BOOK 2006 PG-20129					
	FULL MARKET VALUE	87,000				

STATE OF NEW YORK
 COUNTY - St Lawrence
 TOWN - Oswegatchie
 SWIS - 406489

2 0 1 6 T E N T A T I V E A S S E S S M E N T R O L L
 T A X A B L E SECTION OF THE ROLL - 1

PAGE 697
 VALUATION DATE-JUL 01, 2015
 TAXABLE STATUS DATE-MAR 01, 2016

TAX MAP NUMBER SEQUENCE
 UNIFORM PERCENT OF VALUE IS 100.00
 UNIFORM PERCENT OF VALUE IS 100.00

TAX MAP PARCEL NUMBER	PROPERTY LOCATION & CLASS	ASSESSMENT	EXEMPTION CODE-----	COUNTY-----	TOWN-----	SCHOOL
CURRENT OWNERS NAME	SCHOOL DISTRICT	LAND	TAX DESCRIPTION	TAXABLE VALUE		
CURRENT OWNERS ADDRESS	PARCEL SIZE/GRID COORD	TOTAL	SPECIAL DISTRICTS	ACCOUNT NO.		
***** 85.003-1-29 *****						
85.003-1-29	Rock Rd/prvt					
Byrnes James T	314 Rural vac<10 - WTRFNT		COUNTY TAXABLE VALUE	15,000		
% Dorner & Kosich	Morristown 406001	15,000	TOWN TAXABLE VALUE	15,000		
4840 Main St	FRNT 100.00 DPTH 200.00	15,000	SCHOOL TAXABLE VALUE	15,000		
Greenville, NY 12083	ACRES 0.50		AG001 Ag Dist #1	.00 MT		
	EAST-0194546 NRTH-1670420		FD029 Oswegatchie Fire Pro	15,000 TO M		
	DEED BOOK 1076 PG-578					
	FULL MARKET VALUE	15,000				
***** 85.003-1-30 *****						
85.003-1-30	22 Lost Village Rd					
Cummings Michael T	314 Rural vac<10 - WTRFNT		COUNTY TAXABLE VALUE	50,000		
Cummings Mary E	Morristown 406001	50,000	TOWN TAXABLE VALUE	50,000		
1 Ivy Place	Re:Lake Frt 561'	50,000	SCHOOL TAXABLE VALUE	50,000		
Howell, NJ 07731	0105sp50000		AG001 Ag Dist #1	.00 MT		
	FRNT 561.00 DPTH		FD029 Oswegatchie Fire Pro	50,000 TO M		
	ACRES 8.80					
	EAST-0195618 NRTH-1671787					
	DEED BOOK 2005 PG-1647					
	FULL MARKET VALUE	50,000				

STATE OF NEW YORK
 COUNTY - St Lawrence
 TOWN - Oswegatchie
 SWIS - 406489

2 0 1 6 T E N T A T I V E A S S E S S M E N T R O L L
 T A X A B L E S E C T I O N O F T H E R O L L - 1
 M A P S E C T I O N - 0 8 5
 S U B - S E C T I O N - 0 0 3
 U N I F O R M P E R C E N T O F V A L U E I S 1 0 0 . 0 0

PAGE 698
 VALUATION DATE-JUL 01, 2015
 TAXABLE STATUS DATE-MAR 01, 2016
 RPS150/V04/L015
 CURRENT DATE 4/26/2016

*** S P E C I A L D I S T R I C T S U M M A R Y ***

CODE	DISTRICT NAME	TOTAL PARCELS	EXTENSION TYPE	EXTENSION VALUE	AD VALOREM VALUE	EXEMPT AMOUNT	TAXABLE VALUE
AG001	Ag Dist #1	16	MOVTAX				
FD029	Oswegatchie Fi	34	TOTAL M		2565,600	1,000	2564,600

*** S C H O O L D I S T R I C T S U M M A R Y ***

CODE	DISTRICT NAME	TOTAL PARCELS	ASSESSED LAND	ASSESSED TOTAL	EXEMPT AMOUNT	TOTAL TAXABLE	STAR AMOUNT	STAR TAXABLE
406001	Morristown	34	891,200	2565,600	301,000	2264,600	516,500	1748,100
	S U B - T O T A L	34	891,200	2565,600	301,000	2264,600	516,500	1748,100
	T O T A L	34	891,200	2565,600	301,000	2264,600	516,500	1748,100

*** S Y S T E M C O D E S S U M M A R Y ***

NO SYSTEM EXEMPTIONS AT THIS LEVEL

*** E X E M P T I O N S U M M A R Y ***

CODE	DESCRIPTION	TOTAL PARCELS	COUNTY	TOWN	SCHOOL
41122	VET WAR C	2	24,000		
41123	VET WAR T	2		18,000	
41700	Ag Buildin	1	300,000	300,000	300,000
41834	Enhanced S	7			396,500
41854	Basic Star	4			120,000
42100	Silo	1	1,000	1,000	1,000
	T O T A L	17	325,000	319,000	817,500

STATE OF NEW YORK
COUNTY - St Lawrence
TOWN - Oswegatchie
SWIS - 406489

2 0 1 6 T E N T A T I V E A S S E S S M E N T R O L L
T A X A B L E SECTION OF THE ROLL - 1
M A P S E C T I O N - 085
S U B - S E C T I O N - 003
UNIFORM PERCENT OF VALUE IS 100.00

PAGE 699
VALUATION DATE-JUL 01, 2015
TAXABLE STATUS DATE-MAR 01, 2016
RPS150/V04/L015
CURRENT DATE 4/26/2016

*** G R A N D T O T A L S ***

ROLL SEC	DESCRIPTION	TOTAL PARCELS	ASSESSED LAND	ASSESSED TOTAL	TAXABLE COUNTY	TAXABLE TOWN	TAXABLE SCHOOL	STAR TAXABLE
1	TAXABLE	34	891,200	2565,600	2240,600	2246,600	2264,600	1748,100

STATE OF NEW YORK
COUNTY - St Lawrence
TOWN - Oswegatchie
SWIS - 406489

2 0 1 6 T E N T A T I V E A S S E S S M E N T R O L L
T A X A B L E SECTION OF THE ROLL - 1

PAGE 700
VALUATION DATE-JUL 01, 2015
TAXABLE STATUS DATE-MAR 01, 2016

TAX MAP NUMBER SEQUENCE
UNIFORM PERCENT OF VALUE IS 100.00
UNIFORM PERCENT OF VALUE IS 100.00

TAX MAP PARCEL NUMBER	PROPERTY LOCATION & CLASS	ASSESSMENT	EXEMPTION CODE	COUNTY	TOWN	SCHOOL
CURRENT OWNERS NAME	SCHOOL DISTRICT	LAND	TAX DESCRIPTION	TAXABLE VALUE		
CURRENT OWNERS ADDRESS	PARCEL SIZE/GRID COORD	TOTAL	SPECIAL DISTRICTS	ACCOUNT NO.		

85.039-1-1	4 Zowllar Rd/prvt			85.039-1-1		*****
Limeburner Nathan	260 Seasonal res - WTRFNT		COUNTY TAXABLE VALUE			1- 89- 4
Richard Jane	Morristown 406001	17,500	TOWN TAXABLE VALUE			
8071 Princess Path	Re:0509sp78500	78,500	SCHOOL TAXABLE VALUE			
Liverpool, NY 13090	FRNT 85.00 DPTH 170.00		AG001 Ag Dist #1			
	EAST-0199324 NRTH-1675013		FD029 Oswegatchie Fire Pro			
	DEED BOOK 2009 PG-9160					
	FULL MARKET VALUE	78,500				

85.039-1-2	8 Zowllar Rd/prvt			85.039-1-2		*****
Ladue Roy A	260 Seasonal res - WTRFNT		COUNTY TAXABLE VALUE			1- 60-11
Ladue Dianne	Morristown 406001	14,700	TOWN TAXABLE VALUE			
38541 Monet Dr	65x170x65'wfx160	60,000	SCHOOL TAXABLE VALUE			
Zephyrhills, FL 33540-6527	FRNT 65.00 DPTH 170.00		AG001 Ag Dist #1			
	EAST-0199379 NRTH-1675069		FD029 Oswegatchie Fire Pro			
	DEED BOOK 811 PG-00012					
	FULL MARKET VALUE	60,000				

85.039-1-3	12 Zowllar Rd/prvt			85.039-1-3		*****
Osgood James E	260 Seasonal res - WTRFNT		COUNTY TAXABLE VALUE			1- 87-12
Osgood Rosanna S	Morristown 406001	16,800	TOWN TAXABLE VALUE			
637 County Route 4	Re:09/12sp72000	60,000	SCHOOL TAXABLE VALUE			
Ogdensburg, NY 13669	75x150x80'wfx170		AG001 Ag Dist #1			
	FRNT 80.00 DPTH 160.00		FD029 Oswegatchie Fire Pro			
	BANK8888869					
	EAST-0199421 NRTH-1675122					
	DEED BOOK 2012 PG-14921					
	FULL MARKET VALUE	60,000				

85.039-1-4	16 Zowllar Rd/prvt			85.039-1-4		*****
Roll David W & David L	260 Seasonal res - WTRFNT		COUNTY TAXABLE VALUE			1- 92- 9
Roll Mary Ann	Morristown 406001	17,100	TOWN TAXABLE VALUE			
% Don Morse	75x151x77'wfx150	50,000	SCHOOL TAXABLE VALUE			
8975 State Highway 58	FRNT 75.00 DPTH 151.00		AG001 Ag Dist #1			
Ogdensburg, NY 13669	EAST-0199483 NRTH-1675174		FD029 Oswegatchie Fire Pro			
	DEED BOOK 1064 PG-683					
	FULL MARKET VALUE	50,000				

85.039-1-5	22 Zowllar Rd/prvt			85.039-1-5		*****
Healey Ronald	260 Seasonal res - WTRFNT		COUNTY TAXABLE VALUE			1- 45- 1
Healey Stella	Morristown 406001	20,900	TOWN TAXABLE VALUE			
5219 Cherry Hill Ave	150x120x160'wfx151	63,000	SCHOOL TAXABLE VALUE			
Sarasota, FL 34234	FRNT 150.00 DPTH 136.00		AG001 Ag Dist #1			
	EAST-0199560 NRTH-1675253		FD029 Oswegatchie Fire Pro			
	DEED BOOK 1093 PG-694					
	FULL MARKET VALUE	63,000				

STATE OF NEW YORK
 COUNTY - St Lawrence
 TOWN - Oswegatchie
 SWIS - 406489

2 0 1 6 T E N T A T I V E A S S E S S M E N T R O L L
 T A X A B L E SECTION OF THE ROLL - 1

PAGE 701
 VALUATION DATE-JUL 01, 2015
 TAXABLE STATUS DATE-MAR 01, 2016

TAX MAP NUMBER SEQUENCE
 UNIFORM PERCENT OF VALUE IS 100.00
 UNIFORM PERCENT OF VALUE IS 100.00

TAX MAP PARCEL NUMBER	PROPERTY LOCATION & CLASS	ASSESSMENT	EXEMPTION CODE-----	COUNTY-----	TOWN-----	SCHOOL
CURRENT OWNERS NAME	SCHOOL DISTRICT	LAND	TAX DESCRIPTION	TAXABLE VALUE		
CURRENT OWNERS ADDRESS	PARCEL SIZE/GRID COORD	TOTAL	SPECIAL DISTRICTS	ACCOUNT NO.		

85.039-1-7	32 Zowllar Rd/prvt			85.039-1-7		1- 84-11
Thompson Keith E (LU)	260 Seasonal res - WTRFNT		COUNTY TAXABLE VALUE	50,000		
Thompson Ruth A (LU)	Morristown 406001	15,000	TOWN TAXABLE VALUE	50,000		
207 Dayton Rd	75x110x75'wfx120	50,000	SCHOOL TAXABLE VALUE	50,000		
Potsdam, NY 13676	FRNT 75.00 DPTH 120.00		AG001 Ag Dist #1	.00 MT		
	EAST-0199628 NRTH-1675343		FD029 Oswegatchie Fire Pro	50,000 TO M		
	DEED BOOK 2002 PG-4005					
	FULL MARKET VALUE	50,000				

85.039-1-8	36 Zowllar Rd/prvt			85.039-1-8		1- 92- 7
Zelesnikar Arthur H	260 Seasonal res - WTRFNT		COUNTY TAXABLE VALUE	50,000		
Zelesnikar Kathleen	Morristown 406001	11,900	TOWN TAXABLE VALUE	50,000		
415 Elm St	50x115x50'wfx110	50,000	SCHOOL TAXABLE VALUE	50,000		
Rome, NY 13440	FRNT 50.00 DPTH 115.00		AG001 Ag Dist #1	.00 MT		
	EAST-0199673 NRTH-1675388		FD029 Oswegatchie Fire Pro	50,000 TO M		
	DEED BOOK 2000 PG-16201					
	FULL MARKET VALUE	50,000				

85.039-1-9	40 Zowllar Rd/prvt			85.039-1-9		1- 87- 9
Fisher Allen B	260 Seasonal res - WTRFNT		COUNTY TAXABLE VALUE	50,000		
Fisher Luella C	Morristown 406001	17,000	TOWN TAXABLE VALUE	50,000		
PO Box 602	100x120x100'wfx115	50,000	SCHOOL TAXABLE VALUE	50,000		
Ogdensburg, NY 13669	FRNT 100.00 DPTH 120.00		AG001 Ag Dist #1	.00 MT		
	EAST-0199722 NRTH-1675449		FD029 Oswegatchie Fire Pro	50,000 TO M		
	DEED BOOK 2012 PG-6244					
	FULL MARKET VALUE	50,000				

85.039-1-10	46 Zowllar Rd/prvt			85.039-1-10		1- 87-10
Storey John M	210 1 Family Res - WTRFNT		COUNTY TAXABLE VALUE	65,000		
Storey Candace S	Morristown 406001	17,400	TOWN TAXABLE VALUE	65,000		
9920 Canterbury Dr	Re:08sp50000	65,000	SCHOOL TAXABLE VALUE	65,000		
Leesburg, FL 34788	100x135x100'wfx120		AG001 Ag Dist #1	.00 MT		
	FRNT 100.00 DPTH 135.00		FD029 Oswegatchie Fire Pro	65,000 TO M		
	BANK8888830					
	EAST-0199777 NRTH-1675531					
	DEED BOOK 2015 PG-11156					
	FULL MARKET VALUE	65,000				

85.039-1-11	50,50A Zowllar Rd/prvt			85.039-1-11		1- 48- 6
Cornish James Fred	270 Mfg housing - WTRFNT		COUNTY TAXABLE VALUE	57,000		
Cornish Devan James	Morristown 406001	18,000	TOWN TAXABLE VALUE	57,000		
PO Box 112	092011sp57000	57,000	SCHOOL TAXABLE VALUE	57,000		
Hammond, NY 13646	Lot # 9		AG001 Ag Dist #1	.00 MT		
	100x140x100'wfx135		FD029 Oswegatchie Fire Pro	57,000 TO M		
	FRNT 100.00 DPTH 140.00					
	EAST-0199834 NRTH-1675615					
	DEED BOOK 2011 PG-15046					
	FULL MARKET VALUE	57,000				

STATE OF NEW YORK
 COUNTY - St Lawrence
 TOWN - Oswegatchie
 SWIS - 406489

2 0 1 6 T E N T A T I V E A S S E S S M E N T R O L L
 T A X A B L E SECTION OF THE ROLL - 1

PAGE 702
 VALUATION DATE-JUL 01, 2015
 TAXABLE STATUS DATE-MAR 01, 2016

TAX MAP NUMBER SEQUENCE
 UNIFORM PERCENT OF VALUE IS 100.00
 UNIFORM PERCENT OF VALUE IS 100.00

TAX MAP PARCEL NUMBER	PROPERTY LOCATION & CLASS	ASSESSMENT	EXEMPTION CODE	COUNTY	TOWN	SCHOOL
CURRENT OWNERS NAME	SCHOOL DISTRICT	LAND	TAX DESCRIPTION	TAXABLE VALUE		
CURRENT OWNERS ADDRESS	PARCEL SIZE/GRID COORD	TOTAL	SPECIAL DISTRICTS	ACCOUNT NO.		

85.039-1-12	56 Zowllar Rd/prvt			85.039-1-12	*****	
Staples James K	260 Seasonal res - WTRFNT		COUNTY TAXABLE VALUE	75,000		
Rahll Nonna J	Morristown 406001	18,600	TOWN TAXABLE VALUE	75,000		
1823 County Route 55	Re:052013sp40000	75,000	SCHOOL TAXABLE VALUE	75,000		
Brasher Falls, NY 13613	100'wfx140x100x138		FD029 Oswegatchie Fire Pro	75,000 TO M		
	FRNT 100.00 DPTH 159.00					
	EAST-0199883 NRTH-1675698					
	DEED BOOK 2013 PG-6865					
	FULL MARKET VALUE	75,000				

85.039-1-13	Zowllar Rd/prvt			85.039-1-13	*****	
Staples James K	314 Rural vac<10 - WTRFNT		COUNTY TAXABLE VALUE	10,000	1- 48- 7	
Rahll Nonna J	Morristown 406001	10,000	TOWN TAXABLE VALUE	10,000		
1823 County Route 55	Re:052013sp40000	10,000	SCHOOL TAXABLE VALUE	10,000		
Brasher Falls, NY 13613	100'wfx160x100x138		AG001 Ag Dist #1	.00 MT		
	FRNT 100.00 DPTH 160.00		FD029 Oswegatchie Fire Pro	10,000 TO M		
	EAST-0199943 NRTH-1675775					
	DEED BOOK 2013 PG-6865					
	FULL MARKET VALUE	10,000				

STATE OF NEW YORK
 COUNTY - St Lawrence
 TOWN - Oswegatchie
 SWIS - 406489

2 0 1 6 T E N T A T I V E A S S E S S M E N T R O L L
 T A X A B L E S E C T I O N O F T H E R O L L - 1
 M A P S E C T I O N - 0 8 5
 S U B - S E C T I O N - 0 3 9
 U N I F O R M P E R C E N T O F V A L U E I S 1 0 0 . 0 0

PAGE 703
 VALUATION DATE-JUL 01, 2015
 TAXABLE STATUS DATE-MAR 01, 2016
 RPS150/V04/L015
 CURRENT DATE 4/26/2016

*** S P E C I A L D I S T R I C T S U M M A R Y ***

CODE	DISTRICT NAME	TOTAL PARCELS	EXTENSION TYPE	EXTENSION VALUE	AD VALOREM VALUE	EXEMPT AMOUNT	TAXABLE VALUE
AG001	Ag Dist #1	11	MOVTAX				
FD029	Oswegatchie Fi	12	TOTAL M		668,500		668,500

*** S C H O O L D I S T R I C T S U M M A R Y ***

CODE	DISTRICT NAME	TOTAL PARCELS	ASSESSED LAND	ASSESSED TOTAL	EXEMPT AMOUNT	TOTAL TAXABLE	STAR AMOUNT	STAR TAXABLE
406001	Morristown	12	194,900	668,500		668,500		668,500
	S U B - T O T A L	12	194,900	668,500		668,500		668,500
	T O T A L	12	194,900	668,500		668,500		668,500

*** S Y S T E M C O D E S S U M M A R Y ***

NO SYSTEM EXEMPTIONS AT THIS LEVEL

*** E X E M P T I O N S U M M A R Y ***

NO EXEMPTIONS AT THIS LEVEL

*** G R A N D T O T A L S ***

ROLL SEC	DESCRIPTION	TOTAL PARCELS	ASSESSED LAND	ASSESSED TOTAL	TAXABLE COUNTY	TAXABLE TOWN	TAXABLE SCHOOL	STAR TAXABLE
1	TAXABLE	12	194,900	668,500	668,500	668,500	668,500	668,500

STATE OF NEW YORK
COUNTY - St Lawrence
TOWN - Oswegatchie
SWIS - 406489

2 0 1 6 T E N T A T I V E A S S E S S M E N T R O L L
T A X A B L E SECTION OF THE ROLL - 1

PAGE 704
VALUATION DATE-JUL 01, 2015
TAXABLE STATUS DATE-MAR 01, 2016

TAX MAP NUMBER SEQUENCE
UNIFORM PERCENT OF VALUE IS 100.00
UNIFORM PERCENT OF VALUE IS 100.00

TAX MAP PARCEL NUMBER	PROPERTY LOCATION & CLASS	ASSESSMENT	EXEMPTION CODE	COUNTY	TOWN	SCHOOL
CURRENT OWNERS NAME	SCHOOL DISTRICT	LAND	TAX DESCRIPTION	TAXABLE VALUE		
CURRENT OWNERS ADDRESS	PARCEL SIZE/GRID COORD	TOTAL	SPECIAL DISTRICTS	ACCOUNT NO.		
***** 86.001-2-2 *****						
247 Horseshoe Rd						1- 27- 1
86.001-2-2	116 Other stock		Enhanced S 41834	0	0	65,300
Backus William H	Heuvelton Centr 406404	35,000	COUNTY TAXABLE VALUE		113,000	
Backus Mary C	ACRES 68.30	113,000	TOWN TAXABLE VALUE		113,000	
247 Horseshoe Rd	EAST-0216978 NRTH-1679279		SCHOOL TAXABLE VALUE		47,700	
Heuvelton, NY 13654	DEED BOOK 846 PG-00094		FD029 Oswegatchie Fire Pro		113,000 TO M	
	FULL MARKET VALUE	113,000				
***** 86.001-3-1.1 *****						
2659 Sh 184						1- 59- 4.1
86.001-3-1.1	240 Rural res		Basic Star 41854	0	0	30,000
Kingsley David H	Heuvelton Centr 406404	70,000	COUNTY TAXABLE VALUE		170,000	
Kingsley Deborah S	ACRES 111.10	170,000	TOWN TAXABLE VALUE		170,000	
2659 State Highway 184	EAST-0218757 NRTH-1679375		SCHOOL TAXABLE VALUE		140,000	
Heuvelton, NY 13654	DEED BOOK 1056 PG-91		AG001 Ag Dist #1		.00 MT	
	FULL MARKET VALUE	170,000	FD029 Oswegatchie Fire Pro		170,000 TO M	
***** 86.001-3-2.1 *****						
1083 East Rd						1- 64-15
86.001-3-2.1	210 1 Family Res		Basic Star 41854	0	0	30,000
Perry (Roach) Shannon C	Heuvelton Centr 406404	15,800	COUNTY TAXABLE VALUE		80,000	
Perry Peter K	ACRES 8.30	80,000	TOWN TAXABLE VALUE		80,000	
1083 East Rd	EAST-0222391 NRTH-1678220		SCHOOL TAXABLE VALUE		50,000	
Heuvelton, NY 13654	DEED BOOK 1999 PG-14654		AG001 Ag Dist #1		.00 MT	
	FULL MARKET VALUE	80,000	FD029 Oswegatchie Fire Pro		80,000 TO M	
***** 86.001-3-3.1 *****						
1006,1050 East Rd						1- 34- 8
86.001-3-3.1	240 Rural res		Basic Star 41854	0	0	30,000
Nichols Robin L	Heuvelton Centr 406404	43,600	COUNTY TAXABLE VALUE		200,000	
Nichols Wendy L	Re:log Home W/att Garage	200,000	TOWN TAXABLE VALUE		200,000	
1006 East Rd	ACRES 101.60		SCHOOL TAXABLE VALUE		170,000	
Heuvelton, NY 13654	EAST-0221853 NRTH-1677545		AG001 Ag Dist #1		.00 MT	
	DEED BOOK 1080 PG-536		FD029 Oswegatchie Fire Pro		200,000 TO M	
	FULL MARKET VALUE	200,000				
***** 86.001-3-4 *****						
4337 Sh 812						1- 39-10. 1
86.001-3-4	240 Rural res		Basic Star 41854	0	0	30,000
Weldon John	Heuvelton Centr 406404	28,300	COUNTY TAXABLE VALUE		75,000	
Weldon Marianne	ACRES 40.70	75,000	TOWN TAXABLE VALUE		75,000	
4337 State Highway 812	EAST-0224526 NRTH-1677067		SCHOOL TAXABLE VALUE		45,000	
Heuvelton, NY 13654	DEED BOOK 913 PG-00052		AG001 Ag Dist #1		.00 MT	
	FULL MARKET VALUE	75,000	FD029 Oswegatchie Fire Pro		75,000 TO M	

STATE OF NEW YORK
 COUNTY - St Lawrence
 TOWN - Oswegatchie
 SWIS - 406489

2 0 1 6 T E N T A T I V E A S S E S S M E N T R O L L
 T A X A B L E SECTION OF THE ROLL - 1

PAGE 705
 VALUATION DATE-JUL 01, 2015
 TAXABLE STATUS DATE-MAR 01, 2016

TAX MAP NUMBER SEQUENCE
 UNIFORM PERCENT OF VALUE IS 100.00
 UNIFORM PERCENT OF VALUE IS 100.00

TAX MAP PARCEL NUMBER	PROPERTY LOCATION & CLASS	ASSESSMENT	EXEMPTION CODE	COUNTY	TOWN	SCHOOL
CURRENT OWNERS NAME	SCHOOL DISTRICT	LAND	TAX DESCRIPTION	TAXABLE VALUE		ACCOUNT NO.
CURRENT OWNERS ADDRESS	PARCEL SIZE/GRID COORD	TOTAL	SPECIAL DISTRICTS			

86.001-3-5	4333 Sh 812			86.001-3-5		*****
Weldon John P	210 1 Family Res		COUNTY TAXABLE VALUE	150,000		1- 39-10.2
Weldon Marianne	Heuvelton Centr 406404	12,300	TOWN TAXABLE VALUE	150,000		
4337 State Highway 812	Re:Ranch w/att gar	150,000	SCHOOL TAXABLE VALUE	150,000		
Heuvelton, NY 13654	160x365x160x357		AG001 Ag Dist #1	.00 MT		
	FRNT 160.00 DPTH		FD029 Oswegatchie Fire Pro	150,000 TO M		
	ACRES 1.20					
	EAST-0225619 NRTH-1677585					
	DEED BOOK 944 PG-00605					
	FULL MARKET VALUE	150,000				

86.001-3-6.1	Sh 812			86.001-3-6.1		*****
Weldon John	322 Rural vac>10		COUNTY TAXABLE VALUE	10,000		1-103- 8
Weldon Marianne	Heuvelton Centr 406404	10,000	TOWN TAXABLE VALUE	10,000		
4337 State Highway 812	ACRES 20.40	10,000	SCHOOL TAXABLE VALUE	10,000		
Heuvelton, NY 13654	EAST-0224746 NRTH-1678375		AG001 Ag Dist #1	.00 MT		
	DEED BOOK 950 PG-01091		FD029 Oswegatchie Fire Pro	10,000 TO M		
	FULL MARKET VALUE	10,000				

86.001-3-6.2	4395 Sh 812			86.001-3-6.2		*****
Farrand Jay E	210 1 Family Res		Basic Star 41854	0	0	30,000
Farrand Debra J	Heuvelton Centr 406404	13,100	COUNTY TAXABLE VALUE	85,000		
4395 State Highway 812	Re:Ranch w/det gar	85,000	TOWN TAXABLE VALUE	85,000		
Heuvelton, NY 13654	FRNT 601.00 DPTH		SCHOOL TAXABLE VALUE	55,000		
	ACRES 2.80		AG001 Ag Dist #1	.00 MT		
	EAST-0224505 NRTH-1679171		FD029 Oswegatchie Fire Pro	85,000 TO M		
	DEED BOOK 1052 PG-627					
	FULL MARKET VALUE	85,000				

86.001-3-7	4389 Sh 812			86.001-3-7		*****
Roach Adam J	210 1 Family Res		Basic Star 41854	0	0	30,000
PO Box 16	Heuvelton Centr 406404	12,800	COUNTY TAXABLE VALUE	60,000		
Heuvelton, NY 13654	ACRES 2.30	60,000	TOWN TAXABLE VALUE	60,000		
	EAST-0224727 NRTH-1678888		SCHOOL TAXABLE VALUE	30,000		
	DEED BOOK 2015 PG-5266		AG001 Ag Dist #1	.00 MT		
	FULL MARKET VALUE	60,000	FD029 Oswegatchie Fire Pro	60,000 TO M		

86.001-3-8.1	4404 Sh 812			86.001-3-8.1		*****
Simmons Rosemary	210 1 Family Res		VET COM C 41132	0	17,500	0
4404 State Highway 812	Heuvelton Centr 406404	12,300	VET COM T 41133	0	0	15,000
Heuvelton, NY 13654	Re:Ranch w/det gar	70,000	Enhanced S 41834	0	0	0
	FRNT 300.00 DPTH		COUNTY TAXABLE VALUE	52,500		65,300
	ACRES 1.30		TOWN TAXABLE VALUE	55,000		
	EAST-0224774 NRTH-1679322		SCHOOL TAXABLE VALUE	4,700		
	DEED BOOK 856 PG-296		AG001 Ag Dist #1	.00 MT		
	FULL MARKET VALUE	70,000	FD029 Oswegatchie Fire Pro	70,000 TO M		

STATE OF NEW YORK
COUNTY - St Lawrence
TOWN - Oswegatchie
SWIS - 406489

2 0 1 6 T E N T A T I V E A S S E S S M E N T R O L L
T A X A B L E SECTION OF THE ROLL - 1

PAGE 706
VALUATION DATE-JUL 01, 2015
TAXABLE STATUS DATE-MAR 01, 2016

TAX MAP NUMBER SEQUENCE
UNIFORM PERCENT OF VALUE IS 100.00
UNIFORM PERCENT OF VALUE IS 100.00

TAX MAP PARCEL NUMBER	PROPERTY LOCATION & CLASS	ASSESSMENT	EXEMPTION CODE	COUNTY	TOWN	SCHOOL
CURRENT OWNERS NAME	SCHOOL DISTRICT	LAND	TAX DESCRIPTION	TAXABLE VALUE		
CURRENT OWNERS ADDRESS	PARCEL SIZE/GRID COORD	TOTAL	SPECIAL DISTRICTS	ACCOUNT NO.		

86.001-3-9.1	4358 Sh 812			86.001-3-9.1		1- 71- 4
Ross Curt D	110 Livestock		COUNTY TAXABLE VALUE	105,000		
Ross Colleen W	Heuvelton Centr 406404	38,500	TOWN TAXABLE VALUE	105,000		
8 Howe Blvd	Old Sty w/barn	105,000	SCHOOL TAXABLE VALUE	105,000		
Canton, NY 13617	Re:08sp100000		AG001 Ag Dist #1	.00 MT		
	ACRES 57.70		FD029 Oswegatchie Fire Pro	105,000 TO M		
	EAST-0225941 NRTH-1679458					
	DEED BOOK 2009 PG-246					
	FULL MARKET VALUE	105,000				

86.001-3-10.11	4334 Sh 812			86.001-3-10.11		1- 90-10
McAllister Joshua D	322 Rural vac>10 - WTRFNT		COUNTY TAXABLE VALUE	24,000		
McAllister Crystal G	Heuvelton Centr 406404	24,000	TOWN TAXABLE VALUE	24,000		
36 State St	Re:0408sp95000	24,000	SCHOOL TAXABLE VALUE	24,000		
Heuvelton, NY 13654	459'wf		AG001 Ag Dist #1	.00 MT		
	FRNT 459.00 DPTH		FD029 Oswegatchie Fire Pro	24,000 TO M		
	ACRES 18.80					
	EAST-0226254 NRTH-1678590					
	DEED BOOK 2011 PG-4997					
	FULL MARKET VALUE	24,000				

86.001-3-10.12	4338 SH 812			86.001-3-10.12		*****
Bailey William B	210 1 Family Res		Basic Star 41854	0	0	30,000
4338 State Highway 812	Heuvelton Centr 406404	13,000	COUNTY TAXABLE VALUE	75,000		
Heuvelton, NY 13654	Re:Old Sty w/barns	75,000	TOWN TAXABLE VALUE	75,000		
	Re:08sp74900		SCHOOL TAXABLE VALUE	45,000		
	FRNT 275.00 DPTH		AG001 Ag Dist #1	.00 MT		
	ACRES 2.70 BANK8888830		FD029 Oswegatchie Fire Pro	75,000 TO M		
	EAST-0225777 NRTH-1678147					
	DEED BOOK 2008 PG-14261					
	FULL MARKET VALUE	75,000				

86.001-3-10.21	SH 812			86.001-3-10.21		*****
McAllister Joshua D	314 Rural vac<10 - WTRFNT		COUNTY TAXABLE VALUE	24,000		
McAllister Crystal G	Heuvelton Centr 406404	24,000	TOWN TAXABLE VALUE	24,000		
36 State St	Re:2012sp31000	24,000	SCHOOL TAXABLE VALUE	24,000		
Heuvelton, NY 13654	10'rf & 364'wf		AG001 Ag Dist #1	.00 MT		
	FRNT 364.00 DPTH		FD029 Oswegatchie Fire Pro	24,000 TO M		
	ACRES 6.20					
	EAST-0226634 NRTH-1678413					
	DEED BOOK 2013 PG-1273					
	FULL MARKET VALUE	24,000				

STATE OF NEW YORK
COUNTY - St Lawrence
TOWN - Oswegatchie
SWIS - 406489

2 0 1 6 T E N T A T I V E A S S E S S M E N T R O L L
T A X A B L E SECTION OF THE ROLL - 1

PAGE 707
VALUATION DATE-JUL 01, 2015
TAXABLE STATUS DATE-MAR 01, 2016

TAX MAP NUMBER SEQUENCE
UNIFORM PERCENT OF VALUE IS 100.00
UNIFORM PERCENT OF VALUE IS 100.00

TAX MAP PARCEL NUMBER	PROPERTY LOCATION & CLASS	ASSESSMENT	EXEMPTION CODE-----	COUNTY-----	TOWN-----	SCHOOL
CURRENT OWNERS NAME	SCHOOL DISTRICT	LAND	TAX DESCRIPTION	TAXABLE VALUE		
CURRENT OWNERS ADDRESS	PARCEL SIZE/GRID COORD	TOTAL	SPECIAL DISTRICTS	ACCOUNT NO.		

86.001-3-10.22	4336 SH 812			86.001-3-10.22		*****
Nichols Richard William	311 Res vac land		COUNTY TAXABLE VALUE	12,200		
Nichols Alexis Ann	Heuvelton Centr 406404	12,200	TOWN TAXABLE VALUE	12,200		
2888 County Route 17	FRNT 193.00 DPTH	12,200	SCHOOL TAXABLE VALUE	12,200		
De Kalb Junction, NY 13630	ACRES 3.00		AG001 Ag Dist #1	.00 MT		
	EAST-0226041 NRTH-1677980		FD029 Oswegatchie Fire Pro	12,200 TO M		
	DEED BOOK 2014 PG-10109					
	FULL MARKET VALUE	12,200				

86.001-3-11	424 River Rd			86.001-3-11		*****
Lake Daniel J	240 Rural res		Basic Star 41854	0	0	1- 97- 1
Lake Carrie A	Heuvelton Centr 406404	60,800	COUNTY TAXABLE VALUE	200,000	0	30,000
424 River Rd	Re:0908sp220000	200,000	TOWN TAXABLE VALUE	200,000		
Heuvelton, NY 13654	ACRES 98.30		SCHOOL TAXABLE VALUE	170,000		
	EAST-0227813 NRTH-1679397		FD029 Oswegatchie Fire Pro	200,000 TO M		
	DEED BOOK 2008 PG-15871					
	FULL MARKET VALUE	200,000				

86.001-3-12.1	4288 Sh 812			86.001-3-12.1		*****
O'Marah Robert	240 Rural res - WTRFNT		Enhanced S 41834	0	0	1- 57- 2.1
O'Marah Susan	Heuvelton Centr 406404	50,000	COUNTY TAXABLE VALUE	110,000	0	65,300
4288 State Highway 812	Re:Res & Garage &	110,000	TOWN TAXABLE VALUE	110,000		
Heuvelton, NY 13654	Cabin on Osw		SCHOOL TAXABLE VALUE	44,700		
	ACRES 30.50		AG001 Ag Dist #1	.00 MT		
	EAST-0226752 NRTH-1677797		FD029 Oswegatchie Fire Pro	110,000 TO M		
	DEED BOOK 994 PG-00942					
	FULL MARKET VALUE	110,000				

86.001-3-12.2	4281 Sh 812			86.001-3-12.2		*****
Holland Leona (Lu)	240 Rural res		COUNTY TAXABLE VALUE	75,000		1- 57- 2.2
4281 State Highway 812	Heuvelton Centr 406404	31,000	TOWN TAXABLE VALUE	75,000		
Heuvelton, NY 13654	Lucille Thompson(Rm)	75,000	SCHOOL TAXABLE VALUE	75,000		
	ACRES 51.30		AG001 Ag Dist #1	.00 MT		
	EAST-0225394 NRTH-1676227		FD029 Oswegatchie Fire Pro	75,000 TO M		
	DEED BOOK 2001 PG-4577					
	FULL MARKET VALUE	75,000				

86.001-3-13.12	8 Mt Alone Rd			86.001-3-13.12		*****
Miller Mosie J	116 Other stock		Basic Star 41854	0	0	30,000
Miller Barbara	Heuvelton Centr 406404	52,800	COUNTY TAXABLE VALUE	200,000		
8 Mt Alone Rd	ACRES 153.70	200,000	TOWN TAXABLE VALUE	200,000		
Heuvelton, NY 13654	EAST-0226654 NRTH-1674136		SCHOOL TAXABLE VALUE	170,000		
	DEED BOOK 1094 PG-269		AG001 Ag Dist #1	.00 MT		
	FULL MARKET VALUE	200,000	FD029 Oswegatchie Fire Pro	200,000 TO M		

STATE OF NEW YORK
 COUNTY - St Lawrence
 TOWN - Oswegatchie
 SWIS - 406489

2 0 1 6 T E N T A T I V E A S S E S S M E N T R O L L
 T A X A B L E SECTION OF THE ROLL - 1

PAGE 708
 VALUATION DATE-JUL 01, 2015
 TAXABLE STATUS DATE-MAR 01, 2016

TAX MAP NUMBER SEQUENCE
 UNIFORM PERCENT OF VALUE IS 100.00
 UNIFORM PERCENT OF VALUE IS 100.00

TAX MAP PARCEL NUMBER	PROPERTY LOCATION & CLASS	ASSESSMENT	EXEMPTION CODE-----	COUNTY-----	TOWN-----	SCHOOL
CURRENT OWNERS NAME	SCHOOL DISTRICT	LAND	TAX DESCRIPTION	TAXABLE VALUE		
CURRENT OWNERS ADDRESS	PARCEL SIZE/GRID COORD	TOTAL	SPECIAL DISTRICTS	ACCOUNT NO.		
***** 86.001-3-13.13 *****						
86.001-3-13.13	Mt Alone Rd 312 Vac w/imprv		COUNTY TAXABLE VALUE	4,000		
Blake Glenda L	Heuvelton Centr 406404	4,000	TOWN TAXABLE VALUE	4,000		
2 Wright Rd 1	FRNT 112.00 DPTH 300.00	4,000	SCHOOL TAXABLE VALUE	4,000		
Ogdensburg, NY 13669	EAST-0225220 NRTH-1673194		AG001 Ag Dist #1	.00 MT		
	DEED BOOK 1094 PG-897		FD029 Oswegatchie Fire Pro	4,000 TO M		
	FULL MARKET VALUE	4,000				
***** 86.001-3-13.14 *****						
86.001-3-13.14	101 Mt Alone Rd 210 1 Family Res		Basic Star 41854	0	0	30,000
Leonard Lisa Richards	Heuvelton Centr 406404	12,300	COUNTY TAXABLE VALUE	112,000		
101 Mt Alone Rd	ReModern 2.0 Sty	112,000	TOWN TAXABLE VALUE	112,000		
Heuvelton, NY 13654	FRNT 338.00 DPTH		SCHOOL TAXABLE VALUE	82,000		
	ACRES 1.32		AG001 Ag Dist #1	.00 MT		
	EAST-0225714 NRTH-1673927		FD029 Oswegatchie Fire Pro	112,000 TO M		
	DEED BOOK 1094 PG-899					
	FULL MARKET VALUE	112,000				
***** 86.001-3-13.15 *****						
86.001-3-13.15	Mt Alone Rd 311 Res vac land		COUNTY TAXABLE VALUE	4,000		
Richards Carl D	Heuvelton Centr 406404	4,000	TOWN TAXABLE VALUE	4,000		
Richards Helen	FRNT 228.00 DPTH	4,000	SCHOOL TAXABLE VALUE	4,000		
121 Mt Alone Rd	ACRES 1.50		AG001 Ag Dist #1	.00 MT		
Heuvelton, NY 13654	EAST-0225068 NRTH-1673063		FD029 Oswegatchie Fire Pro	4,000 TO M		
	DEED BOOK 1096 PG-430					
	FULL MARKET VALUE	4,000				
***** 86.001-3-13.111 *****						
86.001-3-13.111	121 Mt Alone Rd 210 1 Family Res		VET WAR C 41122	0	11,250	0
Richards Helen	Heuvelton Centr 406404	16,100	VET WAR T 41123	0	0	9,000
121 Mt Alone Rd	Re:Ranch	75,000	Enhanced S 41834	0	0	65,300
Heuvelton, NY 13654	FRNT 349.00 DPTH		COUNTY TAXABLE VALUE	63,750		
	ACRES 7.90		TOWN TAXABLE VALUE	66,000		
	EAST-0225663 NRTH-1673495		SCHOOL TAXABLE VALUE	9,700		
	DEED BOOK 1096 PG-430		AG001 Ag Dist #1	.00 MT		
	FULL MARKET VALUE	75,000	FD029 Oswegatchie Fire Pro	75,000 TO M		
***** 86.001-3-13.112 *****						
86.001-3-13.112	109 Mt Alone Rd 314 Rural vac<10		COUNTY TAXABLE VALUE	12,200		
Holmes Cortney Leeann	Heuvelton Centr 406404	12,200	TOWN TAXABLE VALUE	12,200		
101 Mt Alone Rd	257x188x233x177	12,200	SCHOOL TAXABLE VALUE	12,200		
Heuvelton, NY 13654	FRNT 257.00 DPTH 183.00		AG001 Ag Dist #1	.00 MT		
	ACRES 1.00		FD029 Oswegatchie Fire Pro	12,200 TO M		
	EAST-0225532 NRTH-1673685					
	DEED BOOK 2014 PG-13092					
	FULL MARKET VALUE	12,200				

STATE OF NEW YORK
COUNTY - St Lawrence
TOWN - Oswegatchie
SWIS - 406489

2 0 1 6 T E N T A T I V E A S S E S S M E N T R O L L
T A X A B L E SECTION OF THE ROLL - 1

PAGE 709
VALUATION DATE-JUL 01, 2015
TAXABLE STATUS DATE-MAR 01, 2016

TAX MAP NUMBER SEQUENCE
UNIFORM PERCENT OF VALUE IS 100.00
UNIFORM PERCENT OF VALUE IS 100.00

TAX MAP PARCEL NUMBER	PROPERTY LOCATION & CLASS	ASSESSMENT	EXEMPTION CODE	COUNTY	TOWN	SCHOOL
CURRENT OWNERS NAME	SCHOOL DISTRICT	LAND	TAX DESCRIPTION	TAXABLE VALUE		
CURRENT OWNERS ADDRESS	PARCEL SIZE/GRID COORD	TOTAL	SPECIAL DISTRICTS	ACCOUNT NO.		
***** 86.001-3-15 *****						
86.001-3-15	Mt Alone Rd					1-100-10
Willard Ward (Estate)	323 Vacant rural		COUNTY TAXABLE VALUE	6,700		
Willard John	Heuvelton Centr 406404	6,700	TOWN TAXABLE VALUE	6,700		
4496 State Highway 812	Re:Rear Land no frontage	6,700	SCHOOL TAXABLE VALUE	6,700		
Heuvelton, NY 13654	ACRES 20.80		AG001 Ag Dist #1	.00 MT		
	EAST-0225668 NRTH-1672597		FD029 Oswegatchie Fire Pro	6,700 TO M		
	DEED BOOK 652 PG-00532					
	FULL MARKET VALUE	6,700				
***** 86.001-3-16.11 *****						
86.001-3-16.11	Mt Alone Rd					1- 88- 1
Simmons Dorothy E	322 Rural vac>10		COUNTY TAXABLE VALUE	17,000		
Simmons Raymond P & Nancy	Heuvelton Centr 406404	17,000	TOWN TAXABLE VALUE	17,000		
128 Mt Alone Rd	ACRES 21.90	17,000	SCHOOL TAXABLE VALUE	17,000		
Heuvelton, NY 13654	EAST-0225268 NRTH-1674322		AG001 Ag Dist #1	.00 MT		
	DEED BOOK 2015 PG-8028		FD029 Oswegatchie Fire Pro	17,000 TO M		
	FULL MARKET VALUE	17,000				
***** 86.001-3-16.12 *****						
86.001-3-16.12	118 Mt Alone Rd					
Simmons Roger D	314 Rural vac<10		COUNTY TAXABLE VALUE	8,000		
303 Erin Ct	Heuvelton Centr 406404	8,000	TOWN TAXABLE VALUE	8,000		
Rincon, GA 31326	FRNT 277.00 DPTH	8,000	SCHOOL TAXABLE VALUE	8,000		
	ACRES 3.10		AG001 Ag Dist #1	.00 MT		
	EAST-0225090 NRTH-1673828		FD029 Oswegatchie Fire Pro	8,000 TO M		
	DEED BOOK 2000 PG-9164					
	FULL MARKET VALUE	8,000				
***** 86.001-3-16.13 *****						
86.001-3-16.13	124 Mt Alone Rd					
Simmons Raymond P	314 Rural vac<10		COUNTY TAXABLE VALUE	7,500		
Simmons Nancy A	Heuvelton Centr 406404	7,500	TOWN TAXABLE VALUE	7,500		
1454 County Route 23	FRNT 257.00 DPTH	7,500	SCHOOL TAXABLE VALUE	7,500		
Constantia, NY 13044	ACRES 2.50		AG001 Ag Dist #1	.00 MT		
	EAST-0224954 NRTH-1673602		FD029 Oswegatchie Fire Pro	7,500 TO M		
	DEED BOOK 2000 PG-9163					
	FULL MARKET VALUE	7,500				
***** 86.001-3-16.14 *****						
86.001-3-16.14	128 Mt Alone Rd					
Simmons Dorothy E	210 1 Family Res		VET WAR C 41122	0	12,000	0
128 Mt Alone Rd	Heuvelton Centr 406404	12,800	VET WAR T 41123	0	0	9,000
Heuvelton, NY 13654	FRNT 315.00 DPTH	100,000	Enhanced S 41834	0	0	0
	ACRES 2.20		COUNTY TAXABLE VALUE	88,000		65,300
	EAST-0224834 NRTH-1673361		TOWN TAXABLE VALUE	91,000		
	DEED BOOK 2015 PG-6962		SCHOOL TAXABLE VALUE	34,700		
	FULL MARKET VALUE	100,000	AG001 Ag Dist #1	.00 MT		
			FD029 Oswegatchie Fire Pro	100,000 TO M		

STATE OF NEW YORK
 COUNTY - St Lawrence
 TOWN - Oswegatchie
 SWIS - 406489

2 0 1 6 T E N T A T I V E A S S E S S M E N T R O L L
 T A X A B L E SECTION OF THE ROLL - 1

PAGE 710
 VALUATION DATE-JUL 01, 2015
 TAXABLE STATUS DATE-MAR 01, 2016

TAX MAP NUMBER SEQUENCE
 UNIFORM PERCENT OF VALUE IS 100.00
 UNIFORM PERCENT OF VALUE IS 100.00

TAX MAP PARCEL NUMBER	PROPERTY LOCATION & CLASS	ASSESSMENT	EXEMPTION CODE	COUNTY	TOWN	SCHOOL	ACCOUNT NO.
CURRENT OWNERS NAME	SCHOOL DISTRICT	LAND	TAX DESCRIPTION	TAXABLE VALUE			
CURRENT OWNERS ADDRESS	PARCEL SIZE/GRID COORD	TOTAL	SPECIAL DISTRICTS				

86.001-3-17.1	Sh 812			86.001-3-17.1			1- 66-14
Bradley Scott	910 Priv forest		COUNTY TAXABLE VALUE	20,000			
302 Monkey Hill Rd	Heuvelton Centr 406404	20,000	TOWN TAXABLE VALUE	20,000			
Ogdensburg, NY 13669-4499	ACRES 66.20	20,000	SCHOOL TAXABLE VALUE	20,000			
	EAST-0224025 NRTH-1675734		AG001 Ag Dist #1	.00 MT			
	DEED BOOK 2007 PG-20717		FD029 Oswegatchie Fire Pro	20,000 TO M			
	FULL MARKET VALUE	20,000					

86.001-3-21	1182 East Rd			86.001-3-21			1- 66-15
Lytile Erma	240 Rural res		Aged - All 41800	0	50,000	50,000	50,000
1182 East Rd	Heuvelton Centr 406404	72,500	Enhanced S 41834	0	0	0	50,000
Heuvelton, NY 13654	Re:liber 47 Of Wills	100,000	COUNTY TAXABLE VALUE	50,000			
	Page 372 (Liber 1097 Of		TOWN TAXABLE VALUE	50,000			
	Deeds Page 1041		SCHOOL TAXABLE VALUE	0			
	ACRES 142.20		AG001 Ag Dist #1	.00 MT			
	EAST-0223645 NRTH-1678946		FD029 Oswegatchie Fire Pro	100,000 TO M			
	DEED BOOK 268 PG-469						
	FULL MARKET VALUE	100,000					

STATE OF NEW YORK
 COUNTY - St Lawrence
 TOWN - Oswegatchie
 SWIS - 406489

2 0 1 6 T E N T A T I V E A S S E S S M E N T R O L L
 T A X A B L E S E C T I O N O F T H E R O L L - 1
 M A P S E C T I O N - 0 8 6
 S U B - S E C T I O N - 0 0 1
 U N I F O R M P E R C E N T O F V A L U E I S 1 0 0 . 0 0

PAGE 711
 VALUATION DATE-JUL 01, 2015
 TAXABLE STATUS DATE-MAR 01, 2016
 RPS150/V04/L015
 CURRENT DATE 4/26/2016

*** S P E C I A L D I S T R I C T S U M M A R Y ***

CODE	DISTRICT NAME	TOTAL PARCELS	EXTENSION TYPE	EXTENSION VALUE	AD VALOREM VALUE	EXEMPT AMOUNT	TAXABLE VALUE
AG001	Ag Dist #1	29	MOVTAX				
FD029	Oswegatchie Fi	31	TOTAL M		2304,600		2304,600

*** S C H O O L D I S T R I C T S U M M A R Y ***

CODE	DISTRICT NAME	TOTAL PARCELS	ASSESSED LAND	ASSESSED TOTAL	EXEMPT AMOUNT	TOTAL TAXABLE	STAR AMOUNT	STAR TAXABLE
406404	Heuvelton Central	31	752,600	2304,600	50,000	2254,600	676,500	1578,100
	S U B - T O T A L	31	752,600	2304,600	50,000	2254,600	676,500	1578,100
	T O T A L	31	752,600	2304,600	50,000	2254,600	676,500	1578,100

*** S Y S T E M C O D E S S U M M A R Y ***

NO SYSTEM EXEMPTIONS AT THIS LEVEL

*** E X E M P T I O N S U M M A R Y ***

CODE	DESCRIPTION	TOTAL PARCELS	COUNTY	TOWN	SCHOOL
41122	VET WAR C	2	23,250		
41123	VET WAR T	2		18,000	
41132	VET COM C	1	17,500		
41133	VET COM T	1		15,000	
41800	Aged - All	1	50,000	50,000	50,000
41834	Enhanced S	6			376,500
41854	Basic Star	10			300,000
	T O T A L	23	90,750	83,000	726,500

STATE OF NEW YORK
COUNTY - St Lawrence
TOWN - Oswegatchie
SWIS - 406489

2 0 1 6 T E N T A T I V E A S S E S S M E N T R O L L
T A X A B L E SECTION OF THE ROLL - 1
M A P S E C T I O N - 086
S U B - S E C T I O N - 001
UNIFORM PERCENT OF VALUE IS 100.00

PAGE 712
VALUATION DATE-JUL 01, 2015
TAXABLE STATUS DATE-MAR 01, 2016
RPS150/V04/L015
CURRENT DATE 4/26/2016

*** G R A N D T O T A L S ***

ROLL SEC	DESCRIPTION	TOTAL PARCELS	ASSESSED LAND	ASSESSED TOTAL	TAXABLE COUNTY	TAXABLE TOWN	TAXABLE SCHOOL	STAR TAXABLE
1	TAXABLE	31	752,600	2304,600	2213,850	2221,600	2254,600	1578,100

STATE OF NEW YORK
COUNTY - St Lawrence
TOWN - Oswegatchie
SWIS - 406489

2 0 1 6 T E N T A T I V E A S S E S S M E N T R O L L
T A X A B L E SECTION OF THE ROLL - 1

PAGE 713
VALUATION DATE-JUL 01, 2015
TAXABLE STATUS DATE-MAR 01, 2016

TAX MAP NUMBER SEQUENCE
UNIFORM PERCENT OF VALUE IS 100.00
UNIFORM PERCENT OF VALUE IS 100.00

TAX MAP PARCEL NUMBER	PROPERTY LOCATION & CLASS	ASSESSMENT	EXEMPTION CODE	COUNTY	TOWN	SCHOOL
CURRENT OWNERS NAME	SCHOOL DISTRICT	LAND	TAX DESCRIPTION	TAXABLE VALUE		
CURRENT OWNERS ADDRESS	PARCEL SIZE/GRID COORD	TOTAL	SPECIAL DISTRICTS	ACCOUNT NO.		

86.002-1-1	286 River Rd			86.002-1-1		1- 56-12
Gray Janis H	112 Dairy farm		Basic Star 41854	0	0	30,000
286 River Rd	Heuvelton Centr 406404	43,300	COUNTY TAXABLE VALUE	125,000		
Heuvelton, NY 13654	ACRES 84.70	125,000	TOWN TAXABLE VALUE	125,000		
	EAST-0229251 NRTH-1678165		SCHOOL TAXABLE VALUE	95,000		
	DEED BOOK 1046 PG-00326		AG002 Ag Dist #2	.00 MT		
	FULL MARKET VALUE	125,000	FD029 Oswegatchie Fire Pro	125,000 TO M		

86.002-1-3	4144 Sh 812			86.002-1-3		1- 85- 8
Kelly Allen	240 Rural res		COUNTY TAXABLE VALUE	154,000		
Kelly Mary	Heuvelton Centr 406404	100,000	TOWN TAXABLE VALUE	154,000		
2121 Dekalb Kelly Rd	Re:0507sp259000	154,000	SCHOOL TAXABLE VALUE	154,000		
Rensselaer Falls, NY 13680	ACRES 174.60		AG001 Ag Dist #1	.00 MT		
	EAST-0229047 NRTH-1676096		FD029 Oswegatchie Fire Pro	154,000 TO M		
	DEED BOOK 2007 PG-8695					
	FULL MARKET VALUE	154,000				

86.002-1-4.1	248,250 River Rd			86.002-1-4.1		1- 90-14.1
Sloan Gregory R	220 2 Family Res		COUNTY TAXABLE VALUE	85,000		
Sloan Ann P	Heuvelton Centr 406404	15,000	TOWN TAXABLE VALUE	85,000		
245 Hutchinson Rd	Mh & Barns	85,000	SCHOOL TAXABLE VALUE	85,000		
Ogdensburg, NY 13669	ACRES 4.30		AG002 Ag Dist #2	.00 MT		
	EAST-0229621 NRTH-1677272		FD029 Oswegatchie Fire Pro	85,000 TO M		
	DEED BOOK 2015 PG-12663					
	FULL MARKET VALUE	85,000				

86.002-1-4.2	River Rd			86.002-1-4.2		1- 90-14.2
Hutchinson Lee H	105 Vac farmland		COUNTY TAXABLE VALUE	12,600		
151 River Rd	Heuvelton Centr 406404	12,600	TOWN TAXABLE VALUE	12,600		
Heuvelton, NY 13654	Re:Part of Farm	12,600	SCHOOL TAXABLE VALUE	12,600		
	ACRES 35.40		AG002 Ag Dist #2	.00 MT		
	EAST-0230464 NRTH-1677288		FD029 Oswegatchie Fire Pro	12,600 TO M		
	DEED BOOK 2004 PG-23504					
	FULL MARKET VALUE	12,600				

86.002-1-4.3	River Rd			86.002-1-4.3		1- 90-14.3
Sloan Gregory R	314 Rural vac<10 - WTRFNT		COUNTY TAXABLE VALUE	11,600		
Sloan Ann P	Heuvelton Centr 406404	11,600	TOWN TAXABLE VALUE	11,600		
245 Hutchinson Rd	ACRES 3.40	11,600	SCHOOL TAXABLE VALUE	11,600		
Ogdensburg, NY 13669	EAST-0230375 NRTH-1676690		AG002 Ag Dist #2	.00 MT		
	DEED BOOK 2015 PG-12663		FD029 Oswegatchie Fire Pro	11,600 TO M		
	FULL MARKET VALUE	11,600				

STATE OF NEW YORK
 COUNTY - St Lawrence
 TOWN - Oswegatchie
 SWIS - 406489

2 0 1 6 T E N T A T I V E A S S E S S M E N T R O L L
 T A X A B L E SECTION OF THE ROLL - 1

PAGE 714
 VALUATION DATE-JUL 01, 2015
 TAXABLE STATUS DATE-MAR 01, 2016

TAX MAP NUMBER SEQUENCE
 UNIFORM PERCENT OF VALUE IS 100.00
 UNIFORM PERCENT OF VALUE IS 100.00

TAX MAP PARCEL NUMBER	PROPERTY LOCATION & CLASS	ASSESSMENT	EXEMPTION CODE	COUNTY	TOWN	SCHOOL
CURRENT OWNERS NAME	SCHOOL DISTRICT	LAND	TAX DESCRIPTION	TAXABLE VALUE		ACCOUNT NO.
CURRENT OWNERS ADDRESS	PARCEL SIZE/GRID COORD	TOTAL	SPECIAL DISTRICTS			
***** 86.002-1-5 *****						
	151 River Rd					1- 56-14
86.002-1-5	112 Dairy farm		Enhanced S 41834	0	0	0 65,300
Hutchinson Lee Howard	Heuvelton Centr 406404	55,000	COUNTY TAXABLE VALUE		120,000	
151 River Rd	Re:Old Style 1.7 Sty w/	120,000	TOWN TAXABLE VALUE		120,000	
Heuvelton, NY 13654	Dairy Barns		SCHOOL TAXABLE VALUE		54,700	
	ACRES 106.50		AG002 Ag Dist #2		.00 MT	
	EAST-0230799 NRTH-1675375		FD029 Oswegatchie Fire Pro		120,000 TO M	
	DEED BOOK 998 PG-00887					
	FULL MARKET VALUE	120,000				
***** 86.002-1-6 *****						
	97 River Rd					1- 56-11
86.002-1-6	112 Dairy farm		Enhanced S 41834	0	0	0 65,300
Hutchinson Howard	Heuvelton Centr 406404	74,800	COUNTY TAXABLE VALUE		160,000	
Hutchinson Verna	ACRES 132.00	160,000	TOWN TAXABLE VALUE		160,000	
97 River Rd	EAST-0232516 NRTH-1677560		SCHOOL TAXABLE VALUE		94,700	
Heuvelton, NY 13654	DEED BOOK 354 PG-00069		AG002 Ag Dist #2		.00 MT	
	FULL MARKET VALUE	160,000	FD029 Oswegatchie Fire Pro		160,000 TO M	
***** 86.002-1-7.1 *****						
	1545 1551 Cr 15					1- 40- 6
86.002-1-7.1	210 1 Family Res		Enhanced S 41834	0	0	0 56,000
Daniel Gilbert (Lu)	Heuvelton Centr 406404	12,600	COUNTY TAXABLE VALUE		56,000	
1545 County Route 15	FRNT 351.00 DPTH 231.00	56,000	TOWN TAXABLE VALUE		56,000	
Heuvelton, NY 13654	ACRES 1.90		SCHOOL TAXABLE VALUE		0	
	EAST-0233176 NRTH-1679724		FD029 Oswegatchie Fire Pro		56,000 TO M	
	DEED BOOK 2003 PG-1831					
	FULL MARKET VALUE	56,000				
***** 86.002-1-7.2 *****						
	1545B Cr 15					
86.002-1-7.2	210 1 Family Res		Basic Star 41854	0	0	0 30,000
Daniel Douglas L	Heuvelton Centr 406404	10,700	Dis & Lim 41932	0	6,000	0 0
1545B County Route 15	Re:converted Gar W/apt	40,000	COUNTY TAXABLE VALUE		34,000	
Heuvelton, NY 13654	FRNT 144.00 DPTH 231.00		TOWN TAXABLE VALUE		40,000	
	EAST-0233318 NRTH-1679517		SCHOOL TAXABLE VALUE		10,000	
	DEED BOOK 1092 PG-79		FD029 Oswegatchie Fire Pro		40,000 TO M	
	FULL MARKET VALUE	40,000				
***** 86.002-1-8 *****						
	1463,1454 Cr 15					1- 29- 1
86.002-1-8	112 Dairy farm		COUNTY TAXABLE VALUE		160,000	
Kelly Allen	Heuvelton Centr 406404	125,000	TOWN TAXABLE VALUE		160,000	
Kelly Mary	Re:Osw Rvr	160,000	SCHOOL TAXABLE VALUE		160,000	
2121 Dekalb Kelly Rd	ACRES 227.60		AG002 Ag Dist #2		.00 MT	
Rensselaer Falls, NY 13680	EAST-0233793 NRTH-1678238		FD029 Oswegatchie Fire Pro		160,000 TO M	
	DEED BOOK 2015 PG-6697					
	FULL MARKET VALUE	160,000				

STATE OF NEW YORK
COUNTY - St Lawrence
TOWN - Oswegatchie
SWIS - 406489

2 0 1 6 T E N T A T I V E A S S E S S M E N T R O L L
T A X A B L E SECTION OF THE ROLL - 1

PAGE 715
VALUATION DATE-JUL 01, 2015
TAXABLE STATUS DATE-MAR 01, 2016

TAX MAP NUMBER SEQUENCE
UNIFORM PERCENT OF VALUE IS 100.00
UNIFORM PERCENT OF VALUE IS 100.00

TAX MAP PARCEL NUMBER	PROPERTY LOCATION & CLASS	ASSESSMENT	EXEMPTION CODE	COUNTY	TOWN	SCHOOL
CURRENT OWNERS NAME	SCHOOL DISTRICT	LAND	TAX DESCRIPTION	TAXABLE VALUE		
CURRENT OWNERS ADDRESS	PARCEL SIZE/GRID COORD	TOTAL	SPECIAL DISTRICTS			ACCOUNT NO.
***** 86.002-1-9 *****						
1378 Cr 15						1- 55- 4
86.002-1-9	210 1 Family Res		Basic Star 41854	0	0	0 30,000
Hall Michael S	Heuvelton Centr 406404	12,300	Dis & Lim 41932	0	15,000	0 0
% Anthony Clary & Karen Hall	Re:Daughter Buying	60,000	COUNTY TAXABLE VALUE		45,000	
1378 County Route 15	FRNT 141.00 DPTH		TOWN TAXABLE VALUE		60,000	
Heuvelton, NY 13654	ACRES 1.20 BANK8888869		SCHOOL TAXABLE VALUE		30,000	
	EAST-0236399 NRTH-1677324		AG002 Ag Dist #2		.00 MT	
	DEED BOOK 2000 PG-4646		FD029 Oswegatchie Fire Pro		60,000 TO M	
	FULL MARKET VALUE	60,000				
***** 86.002-1-10.12 *****						
1382 Cr 15						
86.002-1-10.12	270 Mfg housing		Basic Star 41854	0	0	0 28,000
Gilbert Amy R	Heuvelton Centr 406404	14,600	COUNTY TAXABLE VALUE		28,000	
1382 County Route 15	Re:0803sp25000	28,000	TOWN TAXABLE VALUE		28,000	
Rensselaer Falls, NY 13680	ACRES 5.90		SCHOOL TAXABLE VALUE		0	
	EAST-0236005 NRTH-1677545		AG002 Ag Dist #2		.00 MT	
	DEED BOOK 2003 PG-14839		FD029 Oswegatchie Fire Pro		28,000 TO M	
	FULL MARKET VALUE	28,000				
***** 86.002-1-10.13 *****						
Cr 15						
86.002-1-10.13	314 Rural vac<10		COUNTY TAXABLE VALUE		12,000	
Hall James L	Heuvelton Centr 406404	12,000	TOWN TAXABLE VALUE		12,000	
Hall Janet Edith	Re:07sp12000vac	12,000	SCHOOL TAXABLE VALUE		12,000	
752 State Highway 146	ACRES 8.80		AG002 Ag Dist #2		.00 MT	
Delanson, NY 12053	EAST-0236987 NRTH-1677491		FD029 Oswegatchie Fire Pro		12,000 TO M	
	DEED BOOK 2009 PG-19810					
	FULL MARKET VALUE	12,000				
***** 86.002-1-10.14 *****						
1341 Cr 15						
86.002-1-10.14	240 Rural res		Enhanced S 41834	0	0	0 65,300
Tucker Donald E	Heuvelton Centr 406404	21,500	COUNTY TAXABLE VALUE		90,000	
1341 County Route 15	Re:2012sp61000	90,000	TOWN TAXABLE VALUE		90,000	
Rensselaer Falls, NY 13680	ACRES 19.60		SCHOOL TAXABLE VALUE		24,700	
	EAST-0236695 NRTH-1676793		AG002 Ag Dist #2		.00 MT	
	DEED BOOK 2012 PG-1925		FD029 Oswegatchie Fire Pro		90,000 TO M	
	FULL MARKET VALUE	90,000				
***** 86.002-1-10.111 *****						
48 East Kelly Rd						1- 53- 7
86.002-1-10.111	270 Mfg housing		Basic Star 41854	0	0	0 30,000
Todd Alex J	Heuvelton Centr 406404	12,600	COUNTY TAXABLE VALUE		45,000	
Todd Alicia J	Re:1/13sp35000	45,000	TOWN TAXABLE VALUE		45,000	
48 East Kelly Rd	ACRES 1.80 BANK8888830		SCHOOL TAXABLE VALUE		15,000	
Rensselaer Falls, NY 13680	EAST-0236111 NRTH-1677889		AG002 Ag Dist #2		.00 MT	
	DEED BOOK 2013 PG-266		FD029 Oswegatchie Fire Pro		45,000 TO M	
	FULL MARKET VALUE	45,000				

STATE OF NEW YORK
COUNTY - St Lawrence
TOWN - Oswegatchie
SWIS - 406489

2 0 1 6 T E N T A T I V E A S S E S S M E N T R O L L
T A X A B L E SECTION OF THE ROLL - 1

PAGE 716
VALUATION DATE-JUL 01, 2015
TAXABLE STATUS DATE-MAR 01, 2016

TAX MAP NUMBER SEQUENCE
UNIFORM PERCENT OF VALUE IS 100.00
UNIFORM PERCENT OF VALUE IS 100.00

TAX MAP PARCEL NUMBER	PROPERTY LOCATION & CLASS	ASSESSMENT	EXEMPTION CODE	COUNTY	TOWN	SCHOOL
CURRENT OWNERS NAME	SCHOOL DISTRICT	LAND	TAX DESCRIPTION	TAXABLE VALUE		
CURRENT OWNERS ADDRESS	PARCEL SIZE/GRID COORD	TOTAL	SPECIAL DISTRICTS	ACCOUNT NO.		
***** 86.002-1-10.211 *****						
72 East Kelly Rd						
86.002-1-10.211	210 1 Family Res		Basic Star 41854	0	0	0 30,000
Harper John M Jr	Heuvelton Centr 406404	13,800	COUNTY TAXABLE VALUE			60,000
Harper Christina	FRNT 388.00 DPTH	60,000	TOWN TAXABLE VALUE			60,000
72 Kelly Rd	ACRES 4.30		SCHOOL TAXABLE VALUE			30,000
Rensselaer Falls, NY	EAST-0236712 NRTH-1678069		AG002 Ag Dist #2			.00 MT
13680-3121	DEED BOOK 1998 PG-815		FD029 Oswegatchie Fire Pro			60,000 TO M
	FULL MARKET VALUE	60,000				
***** 86.002-1-10.212 *****						
60,66 East Kelly Rd						
86.002-1-10.212	270 Mfg housing		Basic Star 41854	0	0	0 30,000
Harper John Morris Jr	Heuvelton Centr 406404	13,800	COUNTY TAXABLE VALUE			60,000
60 Kelly Rd	ACRES 11.70	60,000	TOWN TAXABLE VALUE			60,000
Rensselaer Falls, NY	EAST-0236460 NRTH-1677738		SCHOOL TAXABLE VALUE			30,000
13680-3121	DEED BOOK 2007 PG-10398		AG002 Ag Dist #2			.00 MT
	FULL MARKET VALUE	60,000	FD029 Oswegatchie Fire Pro			60,000 TO M
***** 86.002-1-11 *****						
1312 Cr 15						1- 93- 6
86.002-1-11	449 Other Storang		COUNTY TAXABLE VALUE			30,000
Swartzentruber Jonas J L	Canton 1 402201	20,000	TOWN TAXABLE VALUE			30,000
Swartzentruber Lydia J	ACRES 5.20	30,000	SCHOOL TAXABLE VALUE			30,000
1310 County Route 15	EAST-0237856 NRTH-1676835		AG002 Ag Dist #2			.00 MT
Rensselaer Falls, NY 13680	DEED BOOK 2015 PG-7143		FD029 Oswegatchie Fire Pro			30,000 TO M
	FULL MARKET VALUE	30,000				
***** 86.002-1-12 *****						
1305 Cr 15						1- 76- 9
86.002-1-12	112 Dairy farm		Silo 42100	0	1,000	1,000 1,000
Fobare Wayne D	Canton 1 402201	64,000	COUNTY TAXABLE VALUE			209,000
Fobare Mary L	ACRES 133.20	210,000	TOWN TAXABLE VALUE			209,000
1305 County Route 15	EAST-0237018 NRTH-1675542		SCHOOL TAXABLE VALUE			209,000
Rensselaer Falls, NY 13680	DEED BOOK 2015 PG-16130		AG002 Ag Dist #2			.00 MT
	FULL MARKET VALUE	210,000	FD029 Oswegatchie Fire Pro			209,000 TO M
			1,000 EX			
***** 86.002-1-13 *****						
Off Winter Rd						1- 75- 3
86.002-1-13	322 Rural vac>10 - WTRFNT		COUNTY TAXABLE VALUE			25,000
Lane James J Jr	Canton 1 402201	25,000	TOWN TAXABLE VALUE			25,000
Lane Jacqueline D	Re:Part Of Parcel In T/	25,000	SCHOOL TAXABLE VALUE			25,000
PO Box 369	Canton		FD029 Oswegatchie Fire Pro			25,000 TO M
Sagamore, MA 02561-0369	732'wf					
	FRNT 732.00 DPTH					
	ACRES 13.80					
	EAST-0238741 NRTH-1675160					
	DEED BOOK 2006 PG-23116					
	FULL MARKET VALUE	25,000				

STATE OF NEW YORK
COUNTY - St Lawrence
TOWN - Oswegatchie
SWIS - 406489

2 0 1 6 T E N T A T I V E A S S E S S M E N T R O L L
T A X A B L E SECTION OF THE ROLL - 1

PAGE 717
VALUATION DATE-JUL 01, 2015
TAXABLE STATUS DATE-MAR 01, 2016

TAX MAP NUMBER SEQUENCE
UNIFORM PERCENT OF VALUE IS 100.00
UNIFORM PERCENT OF VALUE IS 100.00

TAX MAP PARCEL NUMBER	PROPERTY LOCATION & CLASS	ASSESSMENT	EXEMPTION CODE	COUNTY	TOWN	SCHOOL
CURRENT OWNERS NAME	SCHOOL DISTRICT	LAND	TAX DESCRIPTION	TAXABLE VALUE		
CURRENT OWNERS ADDRESS	PARCEL SIZE/GRID COORD	TOTAL	SPECIAL DISTRICTS	ACCOUNT NO.		

86.002-1-14	Off Winter Rd			86.002-1-14		1- 57- 1
Cutway Carl L	312 Vac w/imprv - WTRFNT		COUNTY TAXABLE VALUE	25,000		
Cutway Linda D	Canton 1 402201	15,000	TOWN TAXABLE VALUE	25,000		
395 Winter Rd	ACRES 1.80	25,000	SCHOOL TAXABLE VALUE	25,000		
Rensselaer Falls, NY	EAST-0237635 NRTH-1674034		FD029 Oswegatchie Fire Pro	25,000 TO M		
	DEED BOOK 1094 PG-428					
	13680-3127 FULL MARKET VALUE	25,000				

86.002-1-15	Off Winter Rd			86.002-1-15		1- 57-16
Kelly Allen	312 Vac w/imprv - WTRFNT		COUNTY TAXABLE VALUE	18,000		
Kelly Mary	Canton 1 402201	13,000	TOWN TAXABLE VALUE	18,000		
2121 DeKalb Kelly Rd	Re:57.90 Acres (DeKalb)	18,000	SCHOOL TAXABLE VALUE	18,000		
Rensselaer Falls, NY 13680	9.50 Acres (Osw)		FD029 Oswegatchie Fire Pro	18,000 TO M		
	940'wf					
	FRNT 940.00 DPTH					
	ACRES 9.50					
	EAST-0238170 NRTH-1674568					
	DEED BOOK 2015 PG-451					
	FULL MARKET VALUE	18,000				

86.002-1-16	Cr 15			86.002-1-16		1- 43-14
Gray Janis	105 Vac farmland		COUNTY TAXABLE VALUE	62,000		
Hutchinson Joyce	Heuvelton Centr 406404	62,000	TOWN TAXABLE VALUE	62,000		
1546 County Route 15	Re:Part of Farm	62,000	SCHOOL TAXABLE VALUE	62,000		
Heuvelton, NY 13654	ACRES 122.40		AG002 Ag Dist #2	.00 MT		
	EAST-0231788 NRTH-1679244		FD029 Oswegatchie Fire Pro	62,000 TO M		
	DEED BOOK 2004 PG-23505					
	FULL MARKET VALUE	62,000				

86.002-1-17	Off Cr 15			86.002-1-17		
Daniel Douglas L	314 Rural vac<10		COUNTY TAXABLE VALUE	2,000		
1545B County Route 15	Heuvelton Centr 406404	2,000	TOWN TAXABLE VALUE	2,000		
Heuvelton, NY 13654	Re:rear Land To	2,000	SCHOOL TAXABLE VALUE	2,000		
	86.002-1-7.2		AG002 Ag Dist #2	.00 MT		
	ACRES 2.90		FD029 Oswegatchie Fire Pro	2,000 TO M		
	EAST-0233009 NRTH-1679525					
	DEED BOOK 1999 PG-188					
	FULL MARKET VALUE	2,000				

86.002-1-18	1617 Cr 15			86.002-1-18		
Kelley Lori G	210 1 Family Res		Basic Star 41854	0	0	30,000
Hamilton Alan H	Heuvelton Centr 406404	14,100	COUNTY TAXABLE VALUE	75,000		
1617 County Route 15	Re:old Sty 1.5 Sty W/barn	75,000	TOWN TAXABLE VALUE	75,000		
Heuvelton, NY 13654	ACRES 4.90		SCHOOL TAXABLE VALUE	45,000		
	EAST-0231338 NRTH-1680106		AG002 Ag Dist #2	.00 MT		
	DEED BOOK 2004 PG-16076		FD029 Oswegatchie Fire Pro	75,000 TO M		
	FULL MARKET VALUE	75,000				

STATE OF NEW YORK
COUNTY - St Lawrence
TOWN - Oswegatchie
SWIS - 406489

2 0 1 6 T E N T A T I V E A S S E S S M E N T R O L L
T A X A B L E SECTION OF THE ROLL - 1

PAGE 718
VALUATION DATE-JUL 01, 2015
TAXABLE STATUS DATE-MAR 01, 2016

TAX MAP NUMBER SEQUENCE
UNIFORM PERCENT OF VALUE IS 100.00
UNIFORM PERCENT OF VALUE IS 100.00

TAX MAP PARCEL NUMBER	PROPERTY LOCATION & CLASS	ASSESSMENT	EXEMPTION CODE	COUNTY	TOWN	SCHOOL
CURRENT OWNERS NAME	SCHOOL DISTRICT	LAND	TAX DESCRIPTION	TAXABLE VALUE		ACCOUNT NO.
CURRENT OWNERS ADDRESS	PARCEL SIZE/GRID COORD	TOTAL	SPECIAL DISTRICTS			

86.002-3-1	40 Backus Camp Rd/prvt			86.002-3-1		1- 46- 2
Bogardus Elizabeth	314 Rural vac<10 - WTRFNT		COUNTY TAXABLE VALUE	15,500		
176 Fairbanks Rd	Heuvelton Centr 406404	15,500	TOWN TAXABLE VALUE	15,500		
Hermon, NY 13652-3157	Re:Cottage Removed 6/2004	15,500	SCHOOL TAXABLE VALUE	15,500		
	FRNT 132.00 DPTH 165.00		FD029 Oswegatchie Fire Pro	15,500	TO M	
	EAST-0230562 NRTH-1673974					
	DEED BOOK 1021 PG-00720					
	FULL MARKET VALUE	15,500				

86.002-3-2	46 Backus Camp Rd/prvt			86.002-3-2		1- 50-10.2
Fountain Rose M (Lu)	210 1 Family Res - WTRFNT		Basic Star 41854 0	0	0	30,000
PO Box 251	Heuvelton Centr 406404	18,000	COUNTY TAXABLE VALUE	30,000		
Heuvelton, NY 13654	95'wfx175x95x176	30,000	TOWN TAXABLE VALUE	30,000		
	FRNT 95.00 DPTH 175.00		SCHOOL TAXABLE VALUE	0		
	EAST-0230682 NRTH-1674008		FD029 Oswegatchie Fire Pro	30,000	TO M	
	DEED BOOK 2008 PG-8969					
	FULL MARKET VALUE	30,000				

86.002-3-3.1	50 Backus Camp Rd/prvt			86.002-3-3.1		1- 50-10.1
Carroll Harold R	260 Seasonal res - WTRFNT		COUNTY TAXABLE VALUE	40,000		
Carroll Christina C	Heuvelton Centr 406404	20,000	TOWN TAXABLE VALUE	40,000		
PO Box 195	151'wfx172x152x175	40,000	SCHOOL TAXABLE VALUE	40,000		
Heuvelton, NY 13654	FRNT 151.00 DPTH 173.00		FD029 Oswegatchie Fire Pro	40,000	TO M	
	EAST-0230780 NRTH-1674034					
	DEED BOOK 2002 PG-7489					
	FULL MARKET VALUE	40,000				

86.002-3-3.21	56 Backus Camp Rd/prvt			86.002-3-3.21		1-50-10.1
Carpenter Nelson	270 Mfg housing		COUNTY TAXABLE VALUE	27,000		
Carpenter Fama	Heuvelton Centr 406404	22,000	TOWN TAXABLE VALUE	27,000		
1227 Pond Rd	285'wfx199x280x172	27,000	SCHOOL TAXABLE VALUE	27,000		
Hermon, NY 13652	FRNT 285.00 DPTH		FD029 Oswegatchie Fire Pro	27,000	TO M	
	ACRES 1.20					
	EAST-0230963 NRTH-1674118					
	DEED BOOK 1095 PG-1050					
	FULL MARKET VALUE	27,000				

86.002-3-4	164 Backus Camp Rd/prvt			86.002-3-4		1- 45- 9
Jacobs Earle F	260 Seasonal res - WTRFNT		COUNTY TAXABLE VALUE	25,000		
29 Pray Rd	Heuvelton Centr 406404	18,000	TOWN TAXABLE VALUE	25,000		
Ogdensburg, NY 13669	Re:100'wf	25,000	SCHOOL TAXABLE VALUE	25,000		
	Re:2013sp18000		FD029 Oswegatchie Fire Pro	25,000	TO M	
	FRNT 150.00 DPTH 240.00					
	EAST-0233140 NRTH-1675111					
	DEED BOOK 2013 PG-4286					
	FULL MARKET VALUE	25,000				

STATE OF NEW YORK
COUNTY - St Lawrence
TOWN - Oswegatchie
SWIS - 406489

2 0 1 6 T E N T A T I V E A S S E S S M E N T R O L L
T A X A B L E SECTION OF THE ROLL - 1

PAGE 719
VALUATION DATE-JUL 01, 2015
TAXABLE STATUS DATE-MAR 01, 2016

TAX MAP NUMBER SEQUENCE
UNIFORM PERCENT OF VALUE IS 100.00
UNIFORM PERCENT OF VALUE IS 100.00

TAX MAP PARCEL NUMBER	PROPERTY LOCATION & CLASS	ASSESSMENT	EXEMPTION CODE-----	COUNTY-----	TOWN-----	SCHOOL
CURRENT OWNERS NAME	SCHOOL DISTRICT	LAND	TAX DESCRIPTION	TAXABLE VALUE		ACCOUNT NO.
CURRENT OWNERS ADDRESS	PARCEL SIZE/GRID COORD	TOTAL	SPECIAL DISTRICTS			

86.002-3-5	168 Backus Camp Rd/prvt			86.002-3-5		*****
Rivers Scott (Etal)	270 Mfg housing - WTRFNT		COUNTY TAXABLE VALUE			1- 69- 5
Attn: Gregory Rivers	Heuvelton Centr 406404	20,000	TOWN TAXABLE VALUE			
PO Box 134	Re:150'wf	30,000	SCHOOL TAXABLE VALUE			
Rensselaer Falls, NY	FRNT 150.00 DPTH 150.00		FD029 Oswegatchie Fire Pro	30,000	TO M	
	EAST-0233283 NRTH-1675071					
13680-0134	DEED BOOK 999 PG-00457					
	FULL MARKET VALUE	30,000				

86.002-3-6.11	172 Backus Camp Rd/prvt			86.002-3-6.11		*****
O'Donnell David M	270 Mfg housing - WTRFNT		COUNTY TAXABLE VALUE			1- 68- 2
Trombly Patricia A	Heuvelton Centr 406404	20,000	TOWN TAXABLE VALUE			
52 East Rd	Re:219'wf	30,000	SCHOOL TAXABLE VALUE			
Heuvelton, NY 13654	219'wfx175x208x207		FD029 Oswegatchie Fire Pro	30,000	TO M	
	FRNT 219.00 DPTH 191.00					
	EAST-0233469 NRTH-1674990					
	DEED BOOK 2013 PG-704					
	FULL MARKET VALUE	30,000				

86.002-3-8	180 Backus Camp Rd/prvt			86.002-3-8		*****
Altman John C	260 Seasonal res - WTRFNT		COUNTY TAXABLE VALUE			1- 55- 1
Altman Nona J	Heuvelton Centr 406404	20,000	TOWN TAXABLE VALUE			
301 Parkway Dr	Re:200'wf	35,000	SCHOOL TAXABLE VALUE			
Syracuse, NY 13207	FRNT 200.00 DPTH 220.00		FD029 Oswegatchie Fire Pro	35,000	TO M	
	EAST-0233617 NRTH-1674958					
	DEED BOOK 2003 PG-13954					
	FULL MARKET VALUE	35,000				

86.002-3-9	184 Backus Camp Rd/prvt			86.002-3-9		*****
Bock Kenneth	314 Rural vac<10 - WTRFNT		COUNTY TAXABLE VALUE			1- 31-11
3381 Stephanie Rd	Heuvelton Centr 406404	20,000	TOWN TAXABLE VALUE			
Pahrump, NV 89060-2330	Re:Cottage Removed 2001	20,000	SCHOOL TAXABLE VALUE			
	100"wfx240x100x240		FD029 Oswegatchie Fire Pro	20,000	TO M	
	FRNT 100.00 DPTH 240.00					
	EAST-0233765 NRTH-1674956					
	DEED BOOK 882 PG-01132					
	FULL MARKET VALUE	20,000				

86.002-3-10	186 Backus Camp Rd/prvt			86.002-3-10		*****
Horton Joel Edward	260 Seasonal res - WTRFNT		COUNTY TAXABLE VALUE			1- 45- 8
Horton Eileen E	Heuvelton Centr 406404	20,000	TOWN TAXABLE VALUE			
378 Cousintown Rd	150'wfx280x150x240	35,000	SCHOOL TAXABLE VALUE			
De Kalb Junction, NY	FRNT 150.00 DPTH 260.00		FD029 Oswegatchie Fire Pro	35,000	TO M	
	EAST-0233900 NRTH-1674965					
13630-4100	DEED BOOK 1081 PG-616					
	FULL MARKET VALUE	35,000				

STATE OF NEW YORK
COUNTY - St Lawrence
TOWN - Oswegatchie
SWIS - 406489

2 0 1 6 T E N T A T I V E A S S E S S M E N T R O L L
T A X A B L E SECTION OF THE ROLL - 1

PAGE 720
VALUATION DATE-JUL 01, 2015
TAXABLE STATUS DATE-MAR 01, 2016

TAX MAP NUMBER SEQUENCE
UNIFORM PERCENT OF VALUE IS 100.00
UNIFORM PERCENT OF VALUE IS 100.00

TAX MAP PARCEL NUMBER	PROPERTY LOCATION & CLASS	ASSESSMENT	EXEMPTION CODE	COUNTY	TOWN	SCHOOL
CURRENT OWNERS NAME	SCHOOL DISTRICT	LAND	TAX DESCRIPTION	TAXABLE VALUE		
CURRENT OWNERS ADDRESS	PARCEL SIZE/GRID COORD	TOTAL	SPECIAL DISTRICTS	ACCOUNT NO.		
***** 86.002-3-11.2 *****						
	Off Backus Camp Rd/prvt					
86.002-3-11.2	314 Rural vac<10 - WTRFNT		COUNTY TAXABLE VALUE	35,000		
Ayres Marsha H	Canton 1 402201	35,000	TOWN TAXABLE VALUE	35,000		
311 10Th St NE	Re:0608sp62900	35,000	SCHOOL TAXABLE VALUE	35,000		
Charlottesville, VA 22902	505'wf		FD029 Oswegatchie Fire Pro	35,000	TO M	
	ACRES 6.30					
	EAST-0235494 NRTH-1673562					
	DEED BOOK 2008 PG-10253					
	FULL MARKET VALUE	35,000				
***** 86.002-3-11.12 *****						
	136 Riverside Dr/Pvt					
86.002-3-11.12	260 Seasonal res - WTRFNT		COUNTY TAXABLE VALUE	65,000		
Fitzgerald Elaine & Etal	Canton 1 402201	30,000	TOWN TAXABLE VALUE	65,000		
% Theresa Finn	Re:06/2010sp53000vac	65,000	SCHOOL TAXABLE VALUE	65,000		
9304 York Settlement Rd	998'wf		FD029 Oswegatchie Fire Pro	65,000	TO M	
North Rose, NY 14516	FRNT 998.00 DPTH					
	ACRES 5.00					
	EAST-0235329 NRTH-1674703					
	DEED BOOK 2010 PG-8568					
	FULL MARKET VALUE	65,000				
***** 86.002-3-11.13 *****						
	295 Winter Rd					
86.002-3-11.13	260 Seasonal res		COUNTY TAXABLE VALUE	69,000		
Skeels Matthew C	Canton 1 402201	28,000	TOWN TAXABLE VALUE	69,000		
326 Potter Rd	Re:10/2010sp69900	69,000	SCHOOL TAXABLE VALUE	69,000		
Canton, NY 13617	ACRES 8.50		FD029 Oswegatchie Fire Pro	69,000	TO M	
	EAST-0235959 NRTH-1673069					
	DEED BOOK 2012 PG-3489					
	FULL MARKET VALUE	69,000				
***** 86.002-3-11.111 *****						
	Backus Camp Rd/prvt					1- 52-15
86.002-3-11.111	322 Rural vac>10 - WTRFNT		COUNTY TAXABLE VALUE	60,000		
Buzzi Klaus W	Canton 1 402201	60,000	TOWN TAXABLE VALUE	60,000		
4901 Scenic Vista Dr	0412sp58000	60,000	SCHOOL TAXABLE VALUE	60,000		
Saint Cloud, FL 34771-8918	ACRES 64.30		FD029 Oswegatchie Fire Pro	60,000	TO M	
	EAST-0234986 NRTH-1673812					
	DEED BOOK 2012 PG-5527					
	FULL MARKET VALUE	60,000				
***** 86.002-3-11.112 *****						
	Backus Camp Rd/prvt					
86.002-3-11.112	322 Rural vac>10 - WTRFNT		COUNTY TAXABLE VALUE	44,000		
Kim Dahee	Canton 1 402201	44,000	TOWN TAXABLE VALUE	44,000		
159 Bittersweet Dr	Re:Waterfrt 1106 Osw Rvr	44,000	SCHOOL TAXABLE VALUE	44,000		
Farmington, NY 14425	2011sp44000vac		FD029 Oswegatchie Fire Pro	44,000	TO M	
	FRNT 1106.00 DPTH					
	ACRES 14.80					
	EAST-0234467 NRTH-1675054					
	DEED BOOK 2011 PG-3709					
	FULL MARKET VALUE	44,000				

STATE OF NEW YORK
COUNTY - St Lawrence
TOWN - Oswegatchie
SWIS - 406489

2 0 1 6 T E N T A T I V E A S S E S S M E N T R O L L
T A X A B L E SECTION OF THE ROLL - 1

PAGE 721
VALUATION DATE-JUL 01, 2015
TAXABLE STATUS DATE-MAR 01, 2016

TAX MAP NUMBER SEQUENCE
UNIFORM PERCENT OF VALUE IS 100.00
UNIFORM PERCENT OF VALUE IS 100.00

TAX MAP PARCEL NUMBER	PROPERTY LOCATION & CLASS	ASSESSMENT	EXEMPTION CODE	COUNTY	TOWN	SCHOOL	ACCOUNT NO.	
CURRENT OWNERS NAME	SCHOOL DISTRICT	LAND	TAX DESCRIPTION	TAXABLE VALUE				
CURRENT OWNERS ADDRESS	PARCEL SIZE/GRID COORD	TOTAL	SPECIAL DISTRICTS					

86.002-3-11.113	Backus Camp Rd/prvt 260 Seasonal res - WTRFNT Canton 1 402201	20,000	COUNTY TAXABLE VALUE	40,000			86.002-3-11.113 *****	
Merrithew Cindy			TOWN TAXABLE VALUE	40,000				
Hooper Robin	Re:Waterfrt 364 Osw Rvr	40,000	SCHOOL TAXABLE VALUE	40,000				
83 Penfield Crescent	2011sp31000		FD029 Oswegatchie Fire Pro	40,000	TO M			
Rochester, NY 14625	364'wf & 362'rf FRNT 364.00 DPTH ACRES 6.20 EAST-0235048 NRTH-1674940 DEED BOOK 2011 PG-12742 FULL MARKET VALUE 40,000	40,000						

86.002-3-12.1	Backus Camp Rd/prvt 322 Rural vac>10		COUNTY TAXABLE VALUE	18,000			86.002-3-12.1 *****	
Daniels Joseph A	Heuvelton Centr 406404	18,000	TOWN TAXABLE VALUE	18,000			1- 72- 8	
18 Pleasant St	Re:Rear Land no frt	18,000	SCHOOL TAXABLE VALUE	18,000				
Potsdam, NY 13676	Re:062011sp18000vac ACRES 31.30 EAST-0233534 NRTH-1674254 DEED BOOK 2011 PG-8877 FULL MARKET VALUE 18,000	18,000	FD029 Oswegatchie Fire Pro	18,000	TO M			

86.002-3-13	Off Backus Camp Rd 321 Abandoned ag		COUNTY TAXABLE VALUE	5,000			86.002-3-13 *****	
Simmons Richard	Heuvelton Centr 406404	5,000	TOWN TAXABLE VALUE	5,000			1-103- 7	
129 Childs Rd	ACRES 15.00	5,000	SCHOOL TAXABLE VALUE	5,000				
Rensselaer Falls, NY 13680	EAST-0234508 NRTH-1672677 DEED BOOK 1021 PG-01131 FULL MARKET VALUE 5,000	5,000	FD029 Oswegatchie Fire Pro	5,000	TO M			

86.002-3-14	Off Backus Camp Rd 323 Vacant rural		COUNTY TAXABLE VALUE	5,000			86.002-3-14 *****	
Simmons Richard C	Heuvelton Centr 406404	5,000	TOWN TAXABLE VALUE	5,000			1- 98-10	
129 Childs Rd	ACRES 16.00	5,000	SCHOOL TAXABLE VALUE	5,000				
Rensselaer Falls, NY 13680	EAST-0234058 NRTH-1672430 DEED BOOK 1998 PG-13860 FULL MARKET VALUE 5,000	5,000	FD029 Oswegatchie Fire Pro	5,000	TO M			

86.002-3-15	141 Backus Camp Rd/prvt 260 Seasonal res - WTRFNT		COUNTY TAXABLE VALUE	50,000			86.002-3-15 *****	
Daniels Joseph A	Heuvelton Centr 406404	40,000	TOWN TAXABLE VALUE	50,000			1- 1-27	
18 Pleasant St	Re:1103sp32000	50,000	SCHOOL TAXABLE VALUE	50,000				
Potsdam, NY 13676	ACRES 52.50 EAST-0232746 NRTH-1673856 DEED BOOK 2004 PG-1170 FULL MARKET VALUE 50,000	50,000	FD029 Oswegatchie Fire Pro	50,000	TO M			

STATE OF NEW YORK
 COUNTY - St Lawrence
 TOWN - Oswegatchie
 SWIS - 406489

2 0 1 6 T E N T A T I V E A S S E S S M E N T R O L L
 T A X A B L E SECTION OF THE ROLL - 1

PAGE 722
 VALUATION DATE-JUL 01, 2015
 TAXABLE STATUS DATE-MAR 01, 2016

TAX MAP NUMBER SEQUENCE
 UNIFORM PERCENT OF VALUE IS 100.00
 UNIFORM PERCENT OF VALUE IS 100.00

TAX MAP PARCEL NUMBER	PROPERTY LOCATION & CLASS	ASSESSMENT	EXEMPTION CODE-----	COUNTY-----	TOWN-----	SCHOOL
CURRENT OWNERS NAME	SCHOOL DISTRICT	LAND	TAX DESCRIPTION	TAXABLE VALUE		
CURRENT OWNERS ADDRESS	PARCEL SIZE/GRID COORD	TOTAL	SPECIAL DISTRICTS			ACCOUNT NO.
***** 86.002-3-17.12 *****						
86.002-3-17.12	Backus Camp Rd/prvt 314 Rural vac<10		COUNTY TAXABLE VALUE	5,000		
Jacobs Earle F	Heuvelton Centr 406404	5,000	TOWN TAXABLE VALUE	5,000		
29 Pray Rd	FRNT 209.00 DPTH 209.00	5,000	SCHOOL TAXABLE VALUE	5,000		
Ogdensburg, NY 13669	EAST-0231809 NRTH-1674592		FD029 Oswegatchie Fire Pro	5,000 TO M		
	DEED BOOK 2011 PG-17555					
	FULL MARKET VALUE	5,000				
***** 86.002-3-17.111 *****						
86.002-3-17.111	Backus Camp Rd/prvt 322 Rural vac>10 - WTRFNT		COUNTY TAXABLE VALUE	35,000		1- 87-13.2
Daniels Joseph A	Heuvelton Centr 406404	35,000	TOWN TAXABLE VALUE	35,000		
18 Pleasant St	ACRES 91.60	35,000	SCHOOL TAXABLE VALUE	35,000		
Potsdam, NY 13676	EAST-0231672 NRTH-1673311		FD029 Oswegatchie Fire Pro	35,000 TO M		
	DEED BOOK 2006 PG-20890					
	FULL MARKET VALUE	35,000				
***** 86.002-3-17.112 *****						
86.002-3-17.112	Backus Camp Rd/prvt 314 Rural vac<10 - WTRFNT		COUNTY TAXABLE VALUE	14,700		
Snyder Kirk	Heuvelton Centr 406404	14,700	TOWN TAXABLE VALUE	14,700		
Snyder Beverly	153'wfx283x153x289	14,700	SCHOOL TAXABLE VALUE	14,700		
905 Farnes Rd	FRNT 153.00 DPTH 286.00		FD029 Oswegatchie Fire Pro	14,700 TO M		
Canton, NY 13617	ACRES 1.00					
	EAST-0231383 NRTH-1674291					
	DEED BOOK 2015 PG-16109					
	FULL MARKET VALUE	14,700				
***** 86.002-3-18.1 *****						
86.002-3-18.1	4016 Sh 812 270 Mfg housing		Basic Star 41854	0	0	1- 33- 5.3 30,000
Carpenter Randy S	Heuvelton Centr 406404	12,700	COUNTY TAXABLE VALUE	44,000		
Carpenter Sharlene	FRNT 219.00 DPTH	44,000	TOWN TAXABLE VALUE	44,000		
4016 State Highway 812	ACRES 2.00		SCHOOL TAXABLE VALUE	14,000		
Rensselaer Falls, NY 13680	EAST-0229723 NRTH-1672200		FD029 Oswegatchie Fire Pro	44,000 TO M		
	DEED BOOK 1074 PG-962					
	FULL MARKET VALUE	44,000				
***** 86.002-3-19 *****						
86.002-3-19	4015 Sh 812 210 l Family Res		VET WAR C 41122	0	7,500	1- 34- 9 0
Fifield Carl	Heuvelton Centr 406404	7,700	VET WAR T 41123	0	0	7,500 0
Fifield Karen	FRNT 120.00 DPTH 120.00	50,000	Enhanced S 41834	0	0	0 50,000
4015 State Highway 812	EAST-0229418 NRTH-1672094		COUNTY TAXABLE VALUE	42,500		
Rensselaer Falls, NY 13680	DEED BOOK 907 PG-00461		TOWN TAXABLE VALUE	42,500		
	FULL MARKET VALUE	50,000	SCHOOL TAXABLE VALUE	0		
			FD029 Oswegatchie Fire Pro	50,000 TO M		

STATE OF NEW YORK
COUNTY - St Lawrence
TOWN - Oswegatchie
SWIS - 406489

2 0 1 6 T E N T A T I V E A S S E S S M E N T R O L L
T A X A B L E SECTION OF THE ROLL - 1

PAGE 723
VALUATION DATE-JUL 01, 2015
TAXABLE STATUS DATE-MAR 01, 2016

TAX MAP NUMBER SEQUENCE
UNIFORM PERCENT OF VALUE IS 100.00
UNIFORM PERCENT OF VALUE IS 100.00

TAX MAP PARCEL NUMBER	PROPERTY LOCATION & CLASS	ASSESSMENT	EXEMPTION CODE-----	COUNTY-----	TOWN-----	SCHOOL
CURRENT OWNERS NAME	SCHOOL DISTRICT	LAND	TAX DESCRIPTION	TAXABLE VALUE		ACCOUNT NO.
CURRENT OWNERS ADDRESS	PARCEL SIZE/GRID COORD	TOTAL	SPECIAL DISTRICTS			

86.002-3-21	4043 Sh 812			86.002-3-21		*****
	210 1 Family Res		Basic Star 41854	0	0	1- 58-10
Kelly Ruth Ann	Heuvelton Centr 406404	13,000	COUNTY TAXABLE VALUE	50,000		30,000
Kelly G Kenneth	ACRES 2.70	50,000	TOWN TAXABLE VALUE	50,000		
4043 State Highway 812	EAST-0229318 NRTH-1672754		SCHOOL TAXABLE VALUE	20,000		
Rensselaer Falls, NY 13680	DEED BOOK 2009 PG-8830		FD029 Oswegatchie Fire Pro	50,000 TO M		
	FULL MARKET VALUE	50,000				

86.002-3-22.1	4038 Sh 812			86.002-3-22.1		*****
	240 Rural res		COUNTY TAXABLE VALUE	50,000		1- 33- 5.1
Kelly G Kenneth	Heuvelton Centr 406404	12,200	TOWN TAXABLE VALUE	50,000		
Kelly Ruth Ann	Re:Old Sty 1.7 Sty	50,000	SCHOOL TAXABLE VALUE	50,000		
4043 State Highway 812	0499sp37500		FD029 Oswegatchie Fire Pro	50,000 TO M		
Rensselaer Falls, NY 13680	FRNT 221.00 DPTH 200.00					
	ACRES 1.00					
	EAST-0229649 NRTH-1672665					
	DEED BOOK 1999 PG-7164					
	FULL MARKET VALUE	50,000				

86.002-3-22.2	Sh 812			86.002-3-22.2		*****
	322 Rural vac>10		COUNTY TAXABLE VALUE	50,000		
Kelly Allen	Heuvelton Centr 406404	50,000	TOWN TAXABLE VALUE	50,000		
Kelly Mary	Re:Oswegatchie RVR Frt	50,000	SCHOOL TAXABLE VALUE	50,000		
2121 Dekalb Kelly Rd	ACRES 51.80		AG001 Ag Dist #1	.00 MT		
Rensselaer Falls, NY 13680	EAST-0230318 NRTH-1672949		FD029 Oswegatchie Fire Pro	50,000 TO M		
	DEED BOOK 2010 PG-14133					
	FULL MARKET VALUE	50,000				

86.002-3-23	4058 Sh 812			86.002-3-23		*****
	210 1 Family Res		VET COM C 41132	0	20,000	1- 33- 5.2
Bullock Elda (Lu)	Heuvelton Centr 406404	22,000	VET COM T 41133	0	0	0
4058 State Highway 812	528'ff	140,000	Enhanced S 41834	0	0	15,000
Rensselaer Falls, NY 13680	ACRES 5.20		COUNTY TAXABLE VALUE	120,000		0
	EAST-0229832 NRTH-1673268		TOWN TAXABLE VALUE	125,000		65,300
	DEED BOOK 2008 PG-11256		SCHOOL TAXABLE VALUE	74,700		
	FULL MARKET VALUE	140,000	FD029 Oswegatchie Fire Pro	140,000 TO M		

86.002-3-24	Sh 812			86.002-3-24		*****
	322 Rural vac>10		COUNTY TAXABLE VALUE	18,000		1- 87- 1.2
Zaleski Frances	Heuvelton Centr 406404	18,000	TOWN TAXABLE VALUE	18,000		
6050 Box 308	ACRES 28.30	18,000	SCHOOL TAXABLE VALUE	18,000		
DPO, AE 09892	EAST-0229051 NRTH-1673446		FD029 Oswegatchie Fire Pro	18,000 TO M		
	DEED BOOK 953 PG-00830					
	FULL MARKET VALUE	18,000				

STATE OF NEW YORK
 COUNTY - St Lawrence
 TOWN - Oswegatchie
 SWIS - 406489

2 0 1 6 T E N T A T I V E A S S E S S M E N T R O L L
 T A X A B L E SECTION OF THE ROLL - 1

PAGE 724
 VALUATION DATE-JUL 01, 2015
 TAXABLE STATUS DATE-MAR 01, 2016

TAX MAP NUMBER SEQUENCE
 UNIFORM PERCENT OF VALUE IS 100.00
 UNIFORM PERCENT OF VALUE IS 100.00

TAX MAP PARCEL NUMBER	PROPERTY LOCATION & CLASS	ASSESSMENT	EXEMPTION CODE-----	COUNTY-----	TOWN-----	SCHOOL
CURRENT OWNERS NAME	SCHOOL DISTRICT	LAND	TAX DESCRIPTION	TAXABLE VALUE		
CURRENT OWNERS ADDRESS	PARCEL SIZE/GRID COORD	TOTAL	SPECIAL DISTRICTS	ACCOUNT NO.		

86.002-3-25	Sh 812			86.002-3-25		1- 87- 1.5
Carroll Raymond H	322 Rural vac>10		COUNTY TAXABLE VALUE	7,000		
Carroll Christine C	Heuvelton Centr 406404	7,000	TOWN TAXABLE VALUE	7,000		
PO Box 195	RE:1202sp3000vac	7,000	SCHOOL TAXABLE VALUE	7,000		
Heuvelton, NY 13654	ACRES 8.00		FD029 Oswegatchie Fire Pro	7,000 TO M		
	EAST-0229282 NRTH-1674075					
	DEED BOOK 2002 PG-21893					
	FULL MARKET VALUE	7,000				

86.002-3-26	Sh 812			86.002-3-26		1- 87- 1.4
Rogers Brian Shaun	323 Vacant rural		COUNTY TAXABLE VALUE	28,000		
Attn: Lekki & Hill Pc	Heuvelton Centr 406404	28,000	TOWN TAXABLE VALUE	28,000		
PO Box 469	ACRES 52.40	28,000	SCHOOL TAXABLE VALUE	28,000		
Canton, NY 13617	EAST-0228645 NRTH-1672457		FD029 Oswegatchie Fire Pro	28,000 TO M		
	DEED BOOK 1028 PG-00958					
	FULL MARKET VALUE	28,000				

STATE OF NEW YORK
 COUNTY - St Lawrence
 TOWN - Oswegatchie
 SWIS - 406489

2 0 1 6 T E N T A T I V E A S S E S S M E N T R O L L
 T A X A B L E S E C T I O N O F T H E R O L L - 1
 M A P S E C T I O N - 0 8 6
 S U B - S E C T I O N - 0 0 2
 U N I F O R M P E R C E N T O F V A L U E I S 1 0 0 . 0 0

PAGE 725
 VALUATION DATE-JUL 01, 2015
 TAXABLE STATUS DATE-MAR 01, 2016
 RPS150/V04/L015
 CURRENT DATE 4/26/2016

*** S P E C I A L D I S T R I C T S U M M A R Y ***

CODE	DISTRICT NAME	TOTAL PARCELS	EXTENSION TYPE	EXTENSION VALUE	AD VALOREM VALUE	EXEMPT AMOUNT	TAXABLE VALUE
AG001	Ag Dist #1	2	MOVTAX				
AG002	Ag Dist #2	19	MOVTAX				
FD029	Oswegatchie Fi	57	TOTAL M		2896,400	1,000	2895,400

*** S C H O O L D I S T R I C T S U M M A R Y ***

CODE	DISTRICT NAME	TOTAL PARCELS	ASSESSED LAND	ASSESSED TOTAL	EXEMPT AMOUNT	TOTAL TAXABLE	STAR AMOUNT	STAR TAXABLE
402201	Canton 1	11	354,000	621,000	1,000	620,000		620,000
406404	Heuvelton Central	46	1126,100	2275,400		2275,400	695,200	1580,200
	S U B - T O T A L	57	1480,100	2896,400	1,000	2895,400	695,200	2200,200
	T O T A L	57	1480,100	2896,400	1,000	2895,400	695,200	2200,200

*** S Y S T E M C O D E S S U M M A R Y ***

NO SYSTEM EXEMPTIONS AT THIS LEVEL

*** E X E M P T I O N S U M M A R Y ***

CODE	DESCRIPTION	TOTAL PARCELS	COUNTY	TOWN	SCHOOL
41122	VET WAR C	1	7,500		
41123	VET WAR T	1		7,500	
41132	VET COM C	1	20,000		
41133	VET COM T	1		15,000	
41834	Enhanced S	6			367,200
41854	Basic Star	11			328,000
41932	Dis & Lim	2	21,000		
42100	Silo	1	1,000	1,000	1,000
	T O T A L	24	49,500	23,500	696,200

STATE OF NEW YORK
COUNTY - St Lawrence
TOWN - Oswegatchie
SWIS - 406489

2 0 1 6 T E N T A T I V E A S S E S S M E N T R O L L
T A X A B L E SECTION OF THE ROLL - 1
M A P S E C T I O N - 086
S U B - S E C T I O N - 002
UNIFORM PERCENT OF VALUE IS 100.00

PAGE 726
VALUATION DATE-JUL 01, 2015
TAXABLE STATUS DATE-MAR 01, 2016
RPS150/V04/L015
CURRENT DATE 4/26/2016

*** G R A N D T O T A L S ***

ROLL SEC	DESCRIPTION	TOTAL PARCELS	ASSESSED LAND	ASSESSED TOTAL	TAXABLE COUNTY	TAXABLE TOWN	TAXABLE SCHOOL	STAR TAXABLE
1	TAXABLE	57	1480,100	2896,400	2846,900	2872,900	2895,400	2200,200

STATE OF NEW YORK
COUNTY - St Lawrence
TOWN - Oswegatchie
SWIS - 406489

2 0 1 6 T E N T A T I V E A S S E S S M E N T R O L L
T A X A B L E SECTION OF THE ROLL - 1

PAGE 727
VALUATION DATE-JUL 01, 2015
TAXABLE STATUS DATE-MAR 01, 2016

TAX MAP NUMBER SEQUENCE
UNIFORM PERCENT OF VALUE IS 100.00
UNIFORM PERCENT OF VALUE IS 100.00

TAX MAP PARCEL NUMBER	PROPERTY LOCATION & CLASS	ASSESSMENT	EXEMPTION CODE	COUNTY	TOWN	SCHOOL
CURRENT OWNERS NAME	SCHOOL DISTRICT	LAND	TAX DESCRIPTION	TAXABLE VALUE		
CURRENT OWNERS ADDRESS	PARCEL SIZE/GRID COORD	TOTAL	SPECIAL DISTRICTS	ACCOUNT NO.		
***** 86.003-3-1 *****						
	Off Kelly Rd					1- 72- 3.1
86.003-3-1	323 Vacant rural		COUNTY TAXABLE VALUE	22,000		
Masters William A	Heuvelton Centr 406404	22,000	TOWN TAXABLE VALUE	22,000		
533 Hayward St	ACRES 86.40	22,000	SCHOOL TAXABLE VALUE	22,000		
Ogdensburg, NY 13669	EAST-0226562 NRTH-1667793		AG001 Ag Dist #1	.00 MT		
	DEED BOOK 2004 PG-4081		FD029 Oswegatchie Fire Pro	22,000 TO M		
	FULL MARKET VALUE	22,000				
***** 86.003-3-2 *****						
	Off Kelly Rd					
86.003-3-2	323 Vacant rural		COUNTY TAXABLE VALUE	10,000		
Ashley John J Jr	Heuvelton Centr 406404	10,000	TOWN TAXABLE VALUE	10,000		
6003 State Highway 37	Re: # 86.003-2-8	10,000	SCHOOL TAXABLE VALUE	10,000		
Ogdensburg, NY 13669	ACRES 30.50		AG001 Ag Dist #1	.00 MT		
	EAST-0225730 NRTH-1666480		FD029 Oswegatchie Fire Pro	10,000 TO M		
	DEED BOOK 1998 PG-11607					
	FULL MARKET VALUE	10,000				
***** 86.003-3-3 *****						
	Dekalb Kelly Rd					1- 58- 8
86.003-3-3	323 Vacant rural		COUNTY TAXABLE VALUE	5,000		
Kelly Allen H (LU)	Heuvelton Centr 406404	5,000	TOWN TAXABLE VALUE	5,000		
Kelly Bessie (LU)	ACRES 15.00	5,000	SCHOOL TAXABLE VALUE	5,000		
2121 Dekalb Kelly Rd	EAST-0228028 NRTH-1668101		AG001 Ag Dist #1	.00 MT		
Rensselaer Falls, NY 13680	DEED BOOK 1028 PG-327		FD029 Oswegatchie Fire Pro	5,000 TO M		
	FULL MARKET VALUE	5,000				
***** 86.003-6-1 *****						
	Mt Alone Rd					
86.003-6-1	323 Vacant rural		COUNTY TAXABLE VALUE	6,000		
Newell Kerry James	Heuvelton Centr 406404	6,000	TOWN TAXABLE VALUE	6,000		
Newell Rena Inez	ACRES 12.90	6,000	SCHOOL TAXABLE VALUE	6,000		
203 Mt Alone Rd	EAST-0225668 NRTH-1672107		AG001 Ag Dist #1	.00 MT		
Heuvelton, NY 13654	DEED BOOK 1005 PG-1010		FD029 Oswegatchie Fire Pro	6,000 TO M		
	FULL MARKET VALUE	6,000				

STATE OF NEW YORK
COUNTY - St Lawrence
TOWN - Oswegatchie
SWIS - 406489

2 0 1 6 T E N T A T I V E A S S E S S M E N T R O L L
T A X A B L E SECTION OF THE ROLL - 1

PAGE 729
VALUATION DATE-JUL 01, 2015
TAXABLE STATUS DATE-MAR 01, 2016

TAX MAP NUMBER SEQUENCE
UNIFORM PERCENT OF VALUE IS 100.00
UNIFORM PERCENT OF VALUE IS 100.00

TAX MAP PARCEL NUMBER	PROPERTY LOCATION & CLASS	ASSESSMENT	EXEMPTION CODE-----	COUNTY-----	TOWN-----	SCHOOL
CURRENT OWNERS NAME	SCHOOL DISTRICT	LAND	TAX DESCRIPTION	TAXABLE VALUE		
CURRENT OWNERS ADDRESS	PARCEL SIZE/GRID COORD	TOTAL	SPECIAL DISTRICTS			ACCOUNT NO.

86.004-1-1.1	Sh 812			86.004-1-1.1		*****
Kelly Allen H	323 Vacant rural		COUNTY TAXABLE VALUE			1- 87- 1.1
Kelly Mary W	Heuvelton Centr 406404	22,000	TOWN TAXABLE VALUE			
2121 Dekalb Kelly Rd	Easaement 2015/12952	22,000	SCHOOL TAXABLE VALUE			
Rensselaer Falls, NY 13680	ACRES 67.10		AG001 Ag Dist #1			
	EAST-0228222 NRTH-1670830		FD029 Oswegatchie Fire Pro			
	DEED BOOK 1034 PG-458					
	FULL MARKET VALUE	22,000				

86.004-1-1.2	Sh 812			86.004-1-1.2		*****
Geissler Horst	323 Vacant rural		COUNTY TAXABLE VALUE			1- 87- 1.3
1445 Revere Dr	Heuvelton Centr 406404	22,000	TOWN TAXABLE VALUE			
Brookfield, WI 53045	ACRES 56.40	22,000	SCHOOL TAXABLE VALUE			
	EAST-0228314 NRTH-1671572		AG001 Ag Dist #1			
	DEED BOOK 2005 PG-15264		FD029 Oswegatchie Fire Pro			
	FULL MARKET VALUE	22,000				

86.004-1-2	3994 Sh 812			86.004-1-2		*****
Thurman & Sons Inc	444 Lumber yd/ml		COUNTY TAXABLE VALUE			1- 93- 5
PO Box 27	Heuvelton Centr 406404	22,000	TOWN TAXABLE VALUE			
Rensselaer Falls, NY 13680	ACRES 10.70	150,000	SCHOOL TAXABLE VALUE			
	EAST-0230090 NRTH-1671812		AG001 Ag Dist #1			
	DEED BOOK 928 PG-00713		FD029 Oswegatchie Fire Pro			
	FULL MARKET VALUE	150,000				

86.004-1-3.1	Sh 812			86.004-1-3.1		*****
Daniels Joseph A	321 Abandoned ag		COUNTY TAXABLE VALUE			1- 35-13
18 Pleasant St	Heuvelton Centr 406404	40,500	TOWN TAXABLE VALUE			
Potsdam, NY 13676	Re:1109sp38000	40,500	SCHOOL TAXABLE VALUE			
	ACRES 102.40		AG001 Ag Dist #1			
	EAST-0231579 NRTH-1671280		FD029 Oswegatchie Fire Pro			
	DEED BOOK 2009 PG-18767					
	FULL MARKET VALUE	40,500				

86.004-1-3.2	3968 Sh 812			86.004-1-3.2		*****
Stiles Mack Dawn E	210 1 Family Res		Basic Star 41854	0	0	0 30,000
3968 State Highway 812	Heuvelton Centr 406404	12,500	COUNTY TAXABLE VALUE			84,000
Rensselaer Falls, NY 13680	FRNT 305.00 DPTH	84,000	TOWN TAXABLE VALUE			84,000
	ACRES 1.60		SCHOOL TAXABLE VALUE			54,000
	EAST-0230109 NRTH-1671097		AG001 Ag Dist #1			.00 MT
PRIOR OWNER ON 3/01/2016	DEED BOOK 2016 PG-1063		FD029 Oswegatchie Fire Pro			84,000 TO M
Stiles Mack Dawn E	FULL MARKET VALUE	84,000				

STATE OF NEW YORK
COUNTY - St Lawrence
TOWN - Oswegatchie
SWIS - 406489

2 0 1 6 T E N T A T I V E A S S E S S M E N T R O L L
T A X A B L E SECTION OF THE ROLL - 1

PAGE 730
VALUATION DATE-JUL 01, 2015
TAXABLE STATUS DATE-MAR 01, 2016

TAX MAP NUMBER SEQUENCE
UNIFORM PERCENT OF VALUE IS 100.00
UNIFORM PERCENT OF VALUE IS 100.00

TAX MAP PARCEL NUMBER	PROPERTY LOCATION & CLASS	ASSESSMENT	EXEMPTION CODE	COUNTY	TOWN	SCHOOL	ACCOUNT NO.
CURRENT OWNERS NAME	SCHOOL DISTRICT	LAND	TAX DESCRIPTION	TAXABLE VALUE			
CURRENT OWNERS ADDRESS	PARCEL SIZE/GRID COORD	TOTAL	SPECIAL DISTRICTS				

3924 Sh 812				86.004-1-4			*****
86.004-1-4	210 1 Family Res		Basic Star 41854	0	0	0	1- 67-13
Forrest Nina L	Heuvelton Centr 406404	10,300	COUNTY TAXABLE VALUE				
3924 State Highway 812	FRNT 160.00 DPTH 160.00	45,000	TOWN TAXABLE VALUE				
Rensselaer Falls, NY 13680	BANK8888288		SCHOOL TAXABLE VALUE				
	EAST-0230674 NRTH-1670251		AG001 Ag Dist #1		.00 MT		
	DEED BOOK 2011 PG-14930		FD029 Oswegatchie Fire Pro		45,000 TO M		
	FULL MARKET VALUE	45,000					

Sh 812				86.004-1-5			*****
86.004-1-5	323 Vacant rural		COUNTY TAXABLE VALUE				1- 58- 9
Ferguson Kathleen C	Heuvelton Centr 406404	25,000	TOWN TAXABLE VALUE				
Kelly G Kenneth Jr	ACRES 44.00	25,000	SCHOOL TAXABLE VALUE				
4212 Polaris Course	EAST-0231991 NRTH-1670582		AG001 Ag Dist #1		.00 MT		
Liverpool, NY 13090	DEED BOOK 2008 PG-2685		FD029 Oswegatchie Fire Pro		25,000 TO M		
	FULL MARKET VALUE	25,000					

3895 Sh 812, 56 Kelly Rd				86.004-1-6.11			*****
86.004-1-6.11	270 Mfg housing		COUNTY TAXABLE VALUE				1-103-13
Kelly Allen H	Heuvelton Centr 406404	60,000	TOWN TAXABLE VALUE				
Kelly Mary	Easement 2015/12953	100,000	SCHOOL TAXABLE VALUE				
2121 Dekalb Kelly Rd	ACRES 206.60		AG001 Ag Dist #1		.00 MT		
Rensselaer Falls, NY 13680	EAST-0228947 NRTH-1669541		FD029 Oswegatchie Fire Pro		100,000 TO M		
	DEED BOOK 2008 PG-21257						
	FULL MARKET VALUE	100,000					

Sh 812				86.004-1-9			*****
86.004-1-9	311 Res vac land		COUNTY TAXABLE VALUE				
Thurman & Sons Inc	Heuvelton Centr 406404	7,000	TOWN TAXABLE VALUE				
PO Box 27	FRNT 226.00 DPTH	7,000	SCHOOL TAXABLE VALUE				
Rensselaer Falls, NY 13680	ACRES 2.10		FD029 Oswegatchie Fire Pro		7,000 TO M		
	EAST-0229773 NRTH-1671978						
	DEED BOOK 1045 PG-922						
	FULL MARKET VALUE	7,000					

STATE OF NEW YORK
 COUNTY - St Lawrence
 TOWN - Oswegatchie
 SWIS - 406489

2 0 1 6 T E N T A T I V E A S S E S S M E N T R O L L
 T A X A B L E S E C T I O N O F T H E R O L L - 1
 M A P S E C T I O N - 0 8 6
 S U B - S E C T I O N - 0 0 4
 U N I F O R M P E R C E N T O F V A L U E I S 1 0 0 . 0 0

PAGE 731
 VALUATION DATE-JUL 01, 2015
 TAXABLE STATUS DATE-MAR 01, 2016
 RPS150/V04/L015
 CURRENT DATE 4/26/2016

*** S P E C I A L D I S T R I C T S U M M A R Y ***

CODE	DISTRICT NAME	TOTAL PARCELS	EXTENSION TYPE	EXTENSION VALUE	AD VALOREM VALUE	EXEMPT AMOUNT	TAXABLE VALUE
AG001	Ag Dist #1	8	MOVTAX				
FD029	Oswegatchie Fi	9	TOTAL M		495,500		495,500

*** S C H O O L D I S T R I C T S U M M A R Y ***

CODE	DISTRICT NAME	TOTAL PARCELS	ASSESSED LAND	ASSESSED TOTAL	EXEMPT AMOUNT	TOTAL TAXABLE	STAR AMOUNT	STAR TAXABLE
406404	Heuvelton Central	9	221,300	495,500		495,500	60,000	435,500
	S U B - T O T A L	9	221,300	495,500		495,500	60,000	435,500
	T O T A L	9	221,300	495,500		495,500	60,000	435,500

*** S Y S T E M C O D E S S U M M A R Y ***

NO SYSTEM EXEMPTIONS AT THIS LEVEL

*** E X E M P T I O N S U M M A R Y ***

CODE	DESCRIPTION	TOTAL PARCELS	COUNTY	TOWN	SCHOOL
41854	Basic Star	2			60,000
	T O T A L	2			60,000

*** G R A N D T O T A L S ***

ROLL SEC	DESCRIPTION	TOTAL PARCELS	ASSESSED LAND	ASSESSED TOTAL	TAXABLE COUNTY	TAXABLE TOWN	TAXABLE SCHOOL	STAR TAXABLE
1	TAXABLE	9	221,300	495,500	495,500	495,500	495,500	435,500

STATE OF NEW YORK
 COUNTY - St Lawrence
 TOWN - Oswegatchie
 SWIS - 406489

2 0 1 6 T E N T A T I V E A S S E S S M E N T R O L L
 T A X A B L E SECTION OF THE ROLL - 1

PAGE 732
 VALUATION DATE-JUL 01, 2015
 TAXABLE STATUS DATE-MAR 01, 2016

TAX MAP NUMBER SEQUENCE
 UNIFORM PERCENT OF VALUE IS 100.00
 UNIFORM PERCENT OF VALUE IS 100.00

TAX MAP PARCEL NUMBER	PROPERTY LOCATION & CLASS	ASSESSMENT	EXEMPTION CODE	COUNTY	TOWN	SCHOOL
CURRENT OWNERS NAME	SCHOOL DISTRICT	LAND	TAX DESCRIPTION	TAXABLE VALUE		
CURRENT OWNERS ADDRESS	PARCEL SIZE/GRID COORD	TOTAL	SPECIAL DISTRICTS			ACCOUNT NO.

98.026-1-1	4036 Cr 6			98.026-1-1		*****
Bank of New York Mellon	210 1 Family Res - WTRFNT		COUNTY TAXABLE VALUE	50,000		1- 76-12
350 Highland Dr	Morristown 406001	26,600	TOWN TAXABLE VALUE	50,000		
Lewisville, TX 75067	200x514x50x273x150x225	50,000	SCHOOL TAXABLE VALUE	50,000		
	FRNT 200.00 DPTH		FD029 Oswegatchie Fire Pro	50,000 TO M		
	ACRES 1.10					
	EAST-0184342 NRTH-1663206					
	DEED BOOK 2015 PG-15591					
	FULL MARKET VALUE	50,000				

98.026-1-2	4034 Cr 6			98.026-1-2		*****
Todd Douglas J	260 Seasonal res - WTRFNT		COUNTY TAXABLE VALUE	100,000		1- 63-15
Todd Karen A	Morristown 406001	14,300	TOWN TAXABLE VALUE	100,000		
429 County Road 36	Re:One Sty Camp W/50'wf	100,000	SCHOOL TAXABLE VALUE	100,000		
Guilford, NY 13780-3154	Blk Lk		FD029 Oswegatchie Fire Pro	100,000 TO M		
	50'wfx281x50x273					
	FRNT 50.00 DPTH 277.00					
	EAST-0184497 NRTH-1663026					
	DEED BOOK 1999 PG-4377					
	FULL MARKET VALUE	100,000				

98.026-1-3	4032 Cr 6			98.026-1-3		*****
Fritz George	260 Seasonal res - WTRFNT		COUNTY TAXABLE VALUE	50,000		1- 61- 1
123 Bryn Mawr Rd	Morristown 406001	18,500	TOWN TAXABLE VALUE	50,000		
Honesdale, PA 18431	75'wf	50,000	SCHOOL TAXABLE VALUE	50,000		
	75x303x75x281 Seas		FD029 Oswegatchie Fire Pro	50,000 TO M		
	FRNT 75.00 DPTH 292.00					
	EAST-0184433 NRTH-1662994					
	DEED BOOK 2000 PG-6270					
	FULL MARKET VALUE	50,000				

98.026-1-4.1	4024 Cr 6			98.026-1-4.1		*****
Showers Opal A	270 Mfg housing		Enhanced S 41834	0		1- 66- 3.2
4024 County Route 6	Morristown 406001	16,000	COUNTY TAXABLE VALUE	52,700		0 52,700
Hammond, NY 13646-3140	ACRES 1.60	52,700	TOWN TAXABLE VALUE	52,700		
	EAST-0184155 NRTH-1663075		SCHOOL TAXABLE VALUE	0		
	DEED BOOK 2007 PG-14089		FD029 Oswegatchie Fire Pro	52,700 TO M		
	FULL MARKET VALUE	52,700				

98.026-1-5.1	4014 Cr 6			98.026-1-5.1		*****
Showers Robert W	417 Cottages		Basic Star 41854	0		1- 66- 3.1
Showers Ann Marie	Morristown 406001	100,500	COUNTY TAXABLE VALUE	380,500		0 30,000
4014 County Route 6	Re:122000sp250000	380,500	TOWN TAXABLE VALUE	380,500		
Hammond, NY 13646	Camping Fac 1700'wf		SCHOOL TAXABLE VALUE	350,500		
	ACRES 6.70		FD029 Oswegatchie Fire Pro	380,500 TO M		
	EAST-0184002 NRTH-1662778					
	DEED BOOK 2000 PG-24438					
	FULL MARKET VALUE	380,500				

STATE OF NEW YORK
COUNTY - St Lawrence
TOWN - Oswegatchie
SWIS - 406489

2 0 1 6 T E N T A T I V E A S S E S S M E N T R O L L
T A X A B L E SECTION OF THE ROLL - 1

PAGE 733
VALUATION DATE-JUL 01, 2015
TAXABLE STATUS DATE-MAR 01, 2016

TAX MAP NUMBER SEQUENCE
UNIFORM PERCENT OF VALUE IS 100.00
UNIFORM PERCENT OF VALUE IS 100.00

TAX MAP PARCEL NUMBER	PROPERTY LOCATION & CLASS	ASSESSMENT	EXEMPTION CODE	COUNTY	TOWN	SCHOOL
CURRENT OWNERS NAME	SCHOOL DISTRICT	LAND	TAX DESCRIPTION	TAXABLE VALUE		
CURRENT OWNERS ADDRESS	PARCEL SIZE/GRID COORD	TOTAL	SPECIAL DISTRICTS	ACCOUNT NO.		

98.026-1-6	4010 Cr 6			98.026-1-6		*****
Stone Jon A	260 Seasonal res - WTRFNT		COUNTY TAXABLE VALUE	50,000		1- 26- 6
Stone Shirley F	Morristown 406001	26,600	TOWN TAXABLE VALUE	50,000		
7958 Middle Rd	Re:208'wf	50,000	SCHOOL TAXABLE VALUE	50,000		
Rome, NY 13440	FRNT 320.00 DPTH		FD029 Oswegatchie Fire Pro	50,000	TO M	
	ACRES 1.20					
	EAST-0183665 NRTH-1662741					
	DEED BOOK 1002 PG-00366					
	FULL MARKET VALUE	50,000				

98.026-1-7	4004 Cr 6			98.026-1-7		*****
Eysaman Louis V	260 Seasonal res - WTRFNT		COUNTY TAXABLE VALUE	50,000		1- 27- 9
6937 Townline Rd	Morristown 406001	26,600	TOWN TAXABLE VALUE	50,000		
Bergen, NY 14416-9744	Re:100'wf	50,000	SCHOOL TAXABLE VALUE	50,000		
	FRNT 164.00 DPTH		FD029 Oswegatchie Fire Pro	50,000	TO M	
	ACRES 1.10					
	EAST-0183553 NRTH-1662715					
	DEED BOOK 2000 PG-2655					
	FULL MARKET VALUE	50,000				

98.026-1-8	3976 Cr 6			98.026-1-8		*****
Boughton Maurina A	260 Seasonal res - WTRFNT		COUNTY TAXABLE VALUE	50,000		1- 26- 7
1424 Victor Rd	Morristown 406001	36,300	TOWN TAXABLE VALUE	50,000		
Macedon, NY 14502	FRNT 420.00 DPTH	50,000	SCHOOL TAXABLE VALUE	50,000		
	ACRES 3.10		FD029 Oswegatchie Fire Pro	50,000	TO M	
	EAST-0183272 NRTH-1662612					
	DEED BOOK 1067 PG-382					
	FULL MARKET VALUE	50,000				

98.026-1-9	4003 Cr 6			98.026-1-9		*****
Burnham Timothy	210 1 Family Res		Basic Star 41854	0	0	0 30,000
Burnham Janet	Morristown 406001	12,500	COUNTY TAXABLE VALUE	65,000		
4003 County Route 6	Re:old Sty 1.7 Sty	65,000	TOWN TAXABLE VALUE	65,000		
Hammond, NY 13646	278x266x278x266		SCHOOL TAXABLE VALUE	35,000		
	ACRES 1.60		AG001 Ag Dist #1	.00	MT	
	EAST-0183457 NRTH-1663077		FD029 Oswegatchie Fire Pro	65,000	TO M	
	DEED BOOK 2002 PG-10460					
	FULL MARKET VALUE	65,000				

STATE OF NEW YORK
 COUNTY - St Lawrence
 TOWN - Oswegatchie
 SWIS - 406489

2 0 1 6 T E N T A T I V E A S S E S S M E N T R O L L
 T A X A B L E S E C T I O N O F T H E R O L L - 1
 M A P S E C T I O N - 0 9 8
 S U B - S E C T I O N - 0 2 6
 U N I F O R M P E R C E N T O F V A L U E I S 1 0 0 . 0 0

PAGE 734
 VALUATION DATE-JUL 01, 2015
 TAXABLE STATUS DATE-MAR 01, 2016
 RPS150/V04/L015
 CURRENT DATE 4/26/2016

*** S P E C I A L D I S T R I C T S U M M A R Y ***

CODE	DISTRICT NAME	TOTAL PARCELS	EXTENSION TYPE	EXTENSION VALUE	AD VALOREM VALUE	EXEMPT AMOUNT	TAXABLE VALUE
AG001	Ag Dist #1	1	MOVTAX				
FD029	Oswegatchie Fi	9	TOTAL M		848,200		848,200

*** S C H O O L D I S T R I C T S U M M A R Y ***

CODE	DISTRICT NAME	TOTAL PARCELS	ASSESSED LAND	ASSESSED TOTAL	EXEMPT AMOUNT	TOTAL TAXABLE	STAR AMOUNT	STAR TAXABLE
406001	Morristown	9	277,900	848,200		848,200	112,700	735,500
	S U B - T O T A L	9	277,900	848,200		848,200	112,700	735,500
	T O T A L	9	277,900	848,200		848,200	112,700	735,500

*** S Y S T E M C O D E S S U M M A R Y ***

NO SYSTEM EXEMPTIONS AT THIS LEVEL

*** E X E M P T I O N S U M M A R Y ***

CODE	DESCRIPTION	TOTAL PARCELS	COUNTY	TOWN	SCHOOL
41834	Enhanced S	1			52,700
41854	Basic Star	2			60,000
	T O T A L	3			112,700

STATE OF NEW YORK
COUNTY - St Lawrence
TOWN - Oswegatchie
SWIS - 406489

2 0 1 6 T E N T A T I V E A S S E S S M E N T R O L L
T A X A B L E SECTION OF THE ROLL - 1
M A P S E C T I O N - 098
S U B - S E C T I O N - 026
UNIFORM PERCENT OF VALUE IS 100.00

PAGE 735
VALUATION DATE-JUL 01, 2015
TAXABLE STATUS DATE-MAR 01, 2016
RPS150/V04/L015
CURRENT DATE 4/26/2016

*** G R A N D T O T A L S ***

ROLL SEC	DESCRIPTION	TOTAL PARCELS	ASSESSED LAND	ASSESSED TOTAL	TAXABLE COUNTY	TAXABLE TOWN	TAXABLE SCHOOL	STAR TAXABLE
1	TAXABLE	9	277,900	848,200	848,200	848,200	848,200	735,500

STATE OF NEW YORK
 COUNTY - St Lawrence
 TOWN - Oswegatchie
 SWIS - 406489

2 0 1 6 T E N T A T I V E A S S E S S M E N T R O L L
 T A X A B L E S E C T I O N O F T H E R O L L - 1

PAGE 736
 VALUATION DATE-JUL 01, 2015
 TAXABLE STATUS DATE-MAR 01, 2016
 RPS150/V04/L015
 CURRENT DATE 4/26/2016

S U B - S E C T I O N - 026
 U N I F O R M P E R C E N T O F V A L U E I S 100.00
 R O L L S U B S E C T I O N - T O T A L S

*** S P E C I A L D I S T R I C T S U M M A R Y ***

CODE	DISTRICT NAME	TOTAL PARCELS	EXTENSION TYPE	EXTENSION VALUE	AD VALOREM VALUE	EXEMPT AMOUNT	TAXABLE VALUE
AG001	Ag Dist #1	736	MOVTAX				
AG002	Ag Dist #2	596	MOVTAX				
FD029	Oswegatchie Fi	2,126	TOTAL M		195739,900	713,672	195026,228

*** S C H O O L D I S T R I C T S U M M A R Y ***

CODE	DISTRICT NAME	TOTAL PARCELS	ASSESSED LAND	ASSESSED TOTAL	EXEMPT AMOUNT	TOTAL TAXABLE	STAR AMOUNT	STAR TAXABLE
401200	Ogdensburg Csd	688	25579,600	83095,700	535,753	82559,947	12781,900	69778,047
402201	Canton 1	11	354,000	621,000	1,000	620,000		620,000
406001	Morristown	483	15800,900	43609,500	712,100	42897,400	7268,900	35628,500
406404	Heuvelton Central	944	19601,500	68413,700	1211,477	67202,223	19857,900	47344,323
	S U B - T O T A L	2,126	61336,000	195739,900	2460,330	193279,570	39908,700	153370,870
	T O T A L	2,126	61336,000	195739,900	2460,330	193279,570	39908,700	153370,870

*** S Y S T E M C O D E S S U M M A R Y ***

NO SYSTEM EXEMPTIONS AT THIS LEVEL

*** E X E M P T I O N S U M M A R Y ***

CODE	DESCRIPTION	TOTAL PARCELS	COUNTY	TOWN	SCHOOL
41103	Vet Eligib	2		3,900	
41112	Vet Pro Ra	2	24,611		
41122	VET WAR C	73	821,047		
41123	VET WAR T	73		643,200	
41132	VET COM C	80	1456,668		
41133	VET COM T	80		1162,000	
41142	VET DIS C	47	1186,376		
41143	VET DIS T	47		1026,376	
41162	CW_15_VET/	10	115,125		

STATE OF NEW YORK
 COUNTY - St Lawrence
 TOWN - Oswegatchie
 SWIS - 406489

2 0 1 6 T E N T A T I V E A S S E S S M E N T R O L L
 T A X A B L E S E C T I O N O F T H E R O L L - 1

PAGE 737
 VALUATION DATE-JUL 01, 2015
 TAXABLE STATUS DATE-MAR 01, 2016
 RPS150/V04/L015
 CURRENT DATE 4/26/2016

S U B - S E C T I O N - 026
 U N I F O R M P E R C E N T O F V A L U E I S 100.00
 R O L L S U B S E C T I O N - - T O T A L S

*** E X E M P T I O N S U M M A R Y ***

CODE	DESCRIPTION	TOTAL PARCELS	COUNTY	TOWN	SCHOOL
41172	CW_DISBLD_	4	101,750		
41400	Clergy	1	1,500	1,500	1,500
41691	RPTL466_f	2	6,000	6,000	
41695	RPTL466_f	1	3,000		3,000
41700	Ag Buildin	16	1496,300	1496,300	1496,300
41720	Ag Distric	11	103,321	103,321	103,321
41800	Aged - All	1	50,000	50,000	50,000
41801	Aged - Co	1	30,000	30,000	
41802	Aged - Cou	4	81,286		
41803	Aged - Tow	1		27,500	
41806	Aged - Tn	1		33,250	35,000
41834	Enhanced S	286			17585,900
41844	STAR MH	1			38,000
41854	Basic Star	739			22214,800
41864	STARB MH	3			70,000
41932	Dis & Lim	4	76,800		
42100	Silo	57	539,500	539,500	539,500
44212	Home Imp -	17	70,851		
47610	Business I	5	186,909	186,909	186,909
49500	Solar Ener	3	44,800	44,800	44,800
	T O T A L	1,572	6395,844	5354,556	42369,030

*** G R A N D T O T A L S ***

ROLL SEC	DESCRIPTION	TOTAL PARCELS	ASSESSED LAND	ASSESSED TOTAL	TAXABLE COUNTY	TAXABLE TOWN	TAXABLE SCHOOL	STAR TAXABLE
1	TAXABLE	2,126	61336,000	195739,900	189344,056	190385,344	193279,570	153370,870

STATE OF NEW YORK
 COUNTY - St Lawrence
 TOWN - Oswegatchie
 SWIS - 406489

2 0 1 6 T E N T A T I V E A S S E S S M E N T R O L L
 T A X A B L E S E C T I O N O F T H E R O L L - 1

PAGE 738
 VALUATION DATE-JUL 01, 2015
 TAXABLE STATUS DATE-MAR 01, 2016
 RPS150/V04/L015
 CURRENT DATE 4/26/2016

UNIFORM PERCENT OF VALUE IS 100.00

R O L L S E C T I O N T O T A L S

*** S P E C I A L D I S T R I C T S U M M A R Y ***

CODE	DISTRICT NAME	TOTAL PARCELS	EXTENSION TYPE	EXTENSION VALUE	AD VALOREM VALUE	EXEMPT AMOUNT	TAXABLE VALUE
AG001	Ag Dist #1	736	MOVTAX				
AG002	Ag Dist #2	596	MOVTAX				
FD029	Oswegatchie Fi	2,126	TOTAL M		195739,900	713,672	195026,228

*** S C H O O L D I S T R I C T S U M M A R Y ***

CODE	DISTRICT NAME	TOTAL PARCELS	ASSESSED LAND	ASSESSED TOTAL	EXEMPT AMOUNT	TOTAL TAXABLE	STAR AMOUNT	STAR TAXABLE
401200	Ogdensburg Csd	688	25579,600	83095,700	535,753	82559,947	12781,900	69778,047
402201	Canton 1	11	354,000	621,000	1,000	620,000		620,000
406001	Morristown	483	15800,900	43609,500	712,100	42897,400	7268,900	35628,500
406404	Heuvelton Central	944	19601,500	68413,700	1211,477	67202,223	19857,900	47344,323
	S U B - T O T A L	2,126	61336,000	195739,900	2460,330	193279,570	39908,700	153370,870
	T O T A L	2,126	61336,000	195739,900	2460,330	193279,570	39908,700	153370,870

*** S Y S T E M C O D E S S U M M A R Y ***

NO SYSTEM EXEMPTIONS AT THIS LEVEL

*** E X E M P T I O N S U M M A R Y ***

CODE	DESCRIPTION	TOTAL PARCELS	COUNTY	TOWN	SCHOOL
41103	Vet Eligib	2		3,900	
41112	Vet Pro Ra	2	24,611		
41122	VET WAR C	73	821,047		
41123	VET WAR T	73		643,200	
41132	VET COM C	80	1456,668		
41133	VET COM T	80		1162,000	
41142	VET DIS C	47	1186,376		
41143	VET DIS T	47		1026,376	
41162	CW_15_VET/	10	115,125		

STATE OF NEW YORK
 COUNTY - St Lawrence
 TOWN - Oswegatchie
 SWIS - 406489

2 0 1 6 T E N T A T I V E A S S E S S M E N T R O L L
 T A X A B L E SECTION OF THE ROLL - 1

PAGE 739
 VALUATION DATE-JUL 01, 2015
 TAXABLE STATUS DATE-MAR 01, 2016
 RPS150/V04/L015
 CURRENT DATE 4/26/2016

UNIFORM PERCENT OF VALUE IS 100.00

R O L L S E C T I O N T O T A L S

*** E X E M P T I O N S U M M A R Y ***

CODE	DESCRIPTION	TOTAL PARCELS	COUNTY	TOWN	SCHOOL
41172	CW_DISBLD_	4	101,750		
41400	Clergy	1	1,500	1,500	1,500
41691	RPTL466_f	2	6,000	6,000	
41695	RPTL466_f	1	3,000		3,000
41700	Ag Buildin	16	1496,300	1496,300	1496,300
41720	Ag Distric	11	103,321	103,321	103,321
41800	Aged - All	1	50,000	50,000	50,000
41801	Aged - Co	1	30,000	30,000	
41802	Aged - Cou	4	81,286		
41803	Aged - Tow	1		27,500	
41806	Aged - Tn	1		33,250	35,000
41834	Enhanced S	286			17585,900
41844	STAR MH	1			38,000
41854	Basic Star	739			22214,800
41864	STARB MH	3			70,000
41932	Dis & Lim	4	76,800		
42100	Silo	57	539,500	539,500	539,500
44212	Home Imp -	17	70,851		
47610	Business I	5	186,909	186,909	186,909
49500	Solar Ener	3	44,800	44,800	44,800
	T O T A L	1,572	6395,844	5354,556	42369,030

*** G R A N D T O T A L S ***

ROLL SEC	DESCRIPTION	TOTAL PARCELS	ASSESSED LAND	ASSESSED TOTAL	TAXABLE COUNTY	TAXABLE TOWN	TAXABLE SCHOOL	STAR TAXABLE
1	TAXABLE	2,126	61336,000	195739,900	189344,056	190385,344	193279,570	153370,870

STATE OF NEW YORK
COUNTY - St Lawrence
TOWN - Oswegatchie
SWIS - 406489

2 0 1 6 T E N T A T I V E A S S E S S M E N T R O L L
SPECIAL FRANCHISE SECTION OF THE ROLL - 5
TAX MAP NUMBER SEQUENCE
UNIFORM PERCENT OF VALUE IS 100.00

PAGE 740
VALUATION DATE-JUL 01, 2015
TAXABLE STATUS DATE-MAR 01, 2016

TAX MAP PARCEL NUMBER	PROPERTY LOCATION & CLASS	ASSESSMENT	EXEMPTION CODE	COUNTY	TOWN	SCHOOL
CURRENT OWNERS NAME	SCHOOL DISTRICT	LAND	TAX DESCRIPTION	TAXABLE VALUE		
CURRENT OWNERS ADDRESS	PARCEL SIZE/GRID COORD	TOTAL	SPECIAL DISTRICTS	ACCOUNT NO.		

555.007-23-1	Oswegatchie			555.007-23-1	*****	
Time Warner - North Region	869 Television		COUNTY TAXABLE VALUE	125,492	5-105- 1	
Company Code 990200	Ogdensburg Csd 401200	0	TOWN TAXABLE VALUE	125,492		
PO Box 7467	Special Franchise	125,492	SCHOOL TAXABLE VALUE	125,492		
Charlotte, NC 28241-7467	App Factor 62.5% Og Sch		FD029 Oswegatchie Fire Pro	125,492	TO M	
	950680-4064					
	BANK9999982					
	FULL MARKET VALUE	125,492				

555.007-23-2	Oswegatchie			555.007-23-2	*****	
Time Warner - North Region	869 Television		COUNTY TAXABLE VALUE	50,197		
Company Code 950680	Heuvelton Centr 406404	0	TOWN TAXABLE VALUE	50,197		
PO Box 7467	Special Franchise	50,197	SCHOOL TAXABLE VALUE	50,197		
Charlotte, NC 28241-7467	App Factor 25% Hv Sch		FD029 Oswegatchie Fire Pro	50,197	TO M	
	BANK9999982					
	FULL MARKET VALUE	50,197				

555.007-23-3	Oswegatchie			555.007-23-3	*****	
Time Warner - North Region	869 Television		COUNTY TAXABLE VALUE	25,098		
Company Code 950680	Morristown 406001	0	TOWN TAXABLE VALUE	25,098		
PO Box 7467	Special Franchise	25,098	SCHOOL TAXABLE VALUE	25,098		
Charlotte, NC 28241-7467	App Factor 12.5% Mo Sch		FD029 Oswegatchie Fire Pro	25,098	TO M	
	BANK9999982					
	FULL MARKET VALUE	25,098				

STATE OF NEW YORK
 COUNTY - St Lawrence
 TOWN - Oswegatchie
 SWIS - 406489

2 0 1 6 T E N T A T I V E A S S E S S M E N T R O L L
 SPECIAL FRANCHISE SECTION OF THE ROLL - 5
 M A P S E C T I O N - 555
 S U B - S E C T I O N - 007
 UNIFORM PERCENT OF VALUE IS 100.00

PAGE 741
 VALUATION DATE-JUL 01, 2015
 TAXABLE STATUS DATE-MAR 01, 2016
 RPS150/V04/L015
 CURRENT DATE 4/26/2016

*** S P E C I A L D I S T R I C T S U M M A R Y ***

CODE	DISTRICT NAME	TOTAL PARCELS	EXTENSION TYPE	EXTENSION VALUE	AD VALOREM VALUE	EXEMPT AMOUNT	TAXABLE VALUE
FD029	Oswegatchie Fi	3	TOTAL M		200,787		200,787

*** S C H O O L D I S T R I C T S U M M A R Y ***

CODE	DISTRICT NAME	TOTAL PARCELS	ASSESSED LAND	ASSESSED TOTAL	EXEMPT AMOUNT	TOTAL TAXABLE	STAR AMOUNT	STAR TAXABLE
401200	Ogdensburg Csd	1		125,492		125,492		125,492
406001	Morristown	1		25,098		25,098		25,098
406404	Heuvelton Central	1		50,197		50,197		50,197
	S U B - T O T A L	3		200,787		200,787		200,787
	T O T A L	3		200,787		200,787		200,787

*** S Y S T E M C O D E S S U M M A R Y ***

NO SYSTEM EXEMPTIONS AT THIS LEVEL

*** E X E M P T I O N S U M M A R Y ***

NO EXEMPTIONS AT THIS LEVEL

*** G R A N D T O T A L S ***

ROLL SEC	DESCRIPTION	TOTAL PARCELS	ASSESSED LAND	ASSESSED TOTAL	TAXABLE COUNTY	TAXABLE TOWN	TAXABLE SCHOOL	STAR TAXABLE
5	SPECIAL FRANCHISE	3		200,787	200,787	200,787	200,787	200,787

STATE OF NEW YORK
COUNTY - St Lawrence
TOWN - Oswegatchie
SWIS - 406489

2 0 1 6 T E N T A T I V E A S S E S S M E N T R O L L
SPECIAL FRANCHISE SECTION OF THE ROLL - 5

PAGE 742
VALUATION DATE-JUL 01, 2015
TAXABLE STATUS DATE-MAR 01, 2016

TAX MAP NUMBER SEQUENCE
UNIFORM PERCENT OF VALUE IS 100.00
UNIFORM PERCENT OF VALUE IS 100.00

TAX MAP PARCEL NUMBER	PROPERTY LOCATION & CLASS	ASSESSMENT	EXEMPTION CODE	COUNTY	TOWN	SCHOOL
CURRENT OWNERS NAME	SCHOOL DISTRICT	LAND	TAX DESCRIPTION	TAXABLE VALUE		
CURRENT OWNERS ADDRESS	PARCEL SIZE/GRID COORD	TOTAL	SPECIAL DISTRICTS	ACCOUNT NO.		

555.008-23-1	Oswegatchie			555.008-23-1		*****
Verizon New York Inc	866 Telephone		COUNTY TAXABLE VALUE			5-105- 2
Company Code 631900	Ogdensburg Csd 401200	0	TOWN TAXABLE VALUE			
PO Box 152206	Special Franchise	186,136	SCHOOL TAXABLE VALUE			
Irving, TX 75015-2206	App Factor 45.89% Og Sch		FD029 Oswegatchie Fire Pro			
	BANK9999997					
	FULL MARKET VALUE	186,136				

555.008-23-2	Oswegatchie			555.008-23-2		*****
Verizon New York Inc	866 Telephone		COUNTY TAXABLE VALUE			5-105- 3
Company Code 631900	Canton 1 402201	0	TOWN TAXABLE VALUE			
PO Box 152206	Special Franchise	1,176	SCHOOL TAXABLE VALUE			
Irving, TX 75015-2206	App Factor .29% Ca Sch		FD029 Oswegatchie Fire Pro			
	BANK9999997					
	FULL MARKET VALUE	1,176				

555.008-23-3	Oswegatchie			555.008-23-3		*****
Verizon New York Inc	866 Telephone		COUNTY TAXABLE VALUE			5-105- 4
Company Code 631900	Morristown 406001	0	TOWN TAXABLE VALUE			
PO Box 152206	Special Franchise	81,974	SCHOOL TAXABLE VALUE			
Irving, TX 75015-2206	App Factor 20.21% Mo Sch		FD029 Oswegatchie Fire Pro			
	BANK9999997					
	FULL MARKET VALUE	81,974				

555.008-23-4	Oswegatchie			555.008-23-4		*****
Verizon New York Inc	866 Telephone		COUNTY TAXABLE VALUE			5-105- 5
Company Code 631900	Heuvelton Centr 406404	0	TOWN TAXABLE VALUE			
PO Box 152206	Special Franchise	136,327	SCHOOL TAXABLE VALUE			
Irving, TX 75015-2206	App Factor 33.61% Hv Sch		FD029 Oswegatchie Fire Pro			
	BANK9999997					
	FULL MARKET VALUE	136,327				

STATE OF NEW YORK
 COUNTY - St Lawrence
 TOWN - Oswegatchie
 SWIS - 406489

2 0 1 6 T E N T A T I V E A S S E S S M E N T R O L L
 SPECIAL FRANCHISE SECTION OF THE ROLL - 5
 M A P S E C T I O N - 555
 S U B - S E C T I O N - 008
 UNIFORM PERCENT OF VALUE IS 100.00

PAGE 743
 VALUATION DATE-JUL 01, 2015
 TAXABLE STATUS DATE-MAR 01, 2016
 RPS150/V04/L015
 CURRENT DATE 4/26/2016

*** S P E C I A L D I S T R I C T S U M M A R Y ***

CODE	DISTRICT NAME	TOTAL PARCELS	EXTENSION TYPE	EXTENSION VALUE	AD VALOREM VALUE	EXEMPT AMOUNT	TAXABLE VALUE
FD029	Oswegatchie Fi	4	TOTAL M		405,613		405,613

*** S C H O O L D I S T R I C T S U M M A R Y ***

CODE	DISTRICT NAME	TOTAL PARCELS	ASSESSED LAND	ASSESSED TOTAL	EXEMPT AMOUNT	TOTAL TAXABLE	STAR AMOUNT	STAR TAXABLE
401200	Ogdensburg Csd	1		186,136		186,136		186,136
402201	Canton 1	1		1,176		1,176		1,176
406001	Morristown	1		81,974		81,974		81,974
406404	Heuvelton Central	1		136,327		136,327		136,327
	S U B - T O T A L	4		405,613		405,613		405,613
	T O T A L	4		405,613		405,613		405,613

*** S Y S T E M C O D E S S U M M A R Y ***

NO SYSTEM EXEMPTIONS AT THIS LEVEL

*** E X E M P T I O N S U M M A R Y ***

NO EXEMPTIONS AT THIS LEVEL

*** G R A N D T O T A L S ***

ROLL SEC	DESCRIPTION	TOTAL PARCELS	ASSESSED LAND	ASSESSED TOTAL	TAXABLE COUNTY	TAXABLE TOWN	TAXABLE SCHOOL	STAR TAXABLE
5	SPECIAL FRANCHISE	4		405,613	405,613	405,613	405,613	405,613

STATE OF NEW YORK
 COUNTY - St Lawrence
 TOWN - Oswegatchie
 SWIS - 406489

2 0 1 6 T E N T A T I V E A S S E S S M E N T R O L L
 SPECIAL FRANCHISE SECTION OF THE ROLL - 5

PAGE 744
 VALUATION DATE-JUL 01, 2015
 TAXABLE STATUS DATE-MAR 01, 2016

TAX MAP NUMBER SEQUENCE
 UNIFORM PERCENT OF VALUE IS 100.00
 UNIFORM PERCENT OF VALUE IS 100.00

TAX MAP PARCEL NUMBER	PROPERTY LOCATION & CLASS	ASSESSMENT	EXEMPTION CODE-----	COUNTY-----	TOWN-----	SCHOOL
CURRENT OWNERS NAME	SCHOOL DISTRICT	LAND	TAX DESCRIPTION	TAXABLE VALUE		
CURRENT OWNERS ADDRESS	PARCEL SIZE/GRID COORD	TOTAL	SPECIAL DISTRICTS	ACCOUNT NO.		
***** 555.012-23-1 *****						
555.012-23-1	Town Of Oswegatchie					
St Lawrence Gas Co	861 Elec & gas		COUNTY TAXABLE VALUE			152,235
Company Code 139900	Heuvelton Centr 406404	0	TOWN TAXABLE VALUE			152,235
PO Box 270	Special Franchise	152,235	SCHOOL TAXABLE VALUE			152,235
Massena, NY 13662	App Factor 100% Hv Sch		FD029 Oswegatchie Fire Pro			152,235 TO M
	BANK9999995					
	FULL MARKET VALUE	152,235				

STATE OF NEW YORK
 COUNTY - St Lawrence
 TOWN - Oswegatchie
 SWIS - 406489

2 0 1 6 T E N T A T I V E A S S E S S M E N T R O L L
 SPECIAL FRANCHISE SECTION OF THE ROLL - 5
 M A P S E C T I O N - 555
 S U B - S E C T I O N - 012
 UNIFORM PERCENT OF VALUE IS 100.00

PAGE 745
 VALUATION DATE-JUL 01, 2016
 TAXABLE STATUS DATE-MAR 01, 2016
 RPS150/V04/L015
 CURRENT DATE 4/26/2016

*** S P E C I A L D I S T R I C T S U M M A R Y ***

CODE	DISTRICT NAME	TOTAL PARCELS	EXTENSION TYPE	EXTENSION VALUE	AD VALOREM VALUE	EXEMPT AMOUNT	TAXABLE VALUE
FD029	Oswegatchie Fi	1	TOTAL M		152,235		152,235

*** S C H O O L D I S T R I C T S U M M A R Y ***

CODE	DISTRICT NAME	TOTAL PARCELS	ASSESSED LAND	ASSESSED TOTAL	EXEMPT AMOUNT	TOTAL TAXABLE	STAR AMOUNT	STAR TAXABLE
406404	Heuvelton Central	1		152,235		152,235		152,235
	S U B - T O T A L	1		152,235		152,235		152,235
	T O T A L	1		152,235		152,235		152,235

*** S Y S T E M C O D E S S U M M A R Y ***

NO SYSTEM EXEMPTIONS AT THIS LEVEL

*** E X E M P T I O N S U M M A R Y ***

NO EXEMPTIONS AT THIS LEVEL

*** G R A N D T O T A L S ***

ROLL SEC	DESCRIPTION	TOTAL PARCELS	ASSESSED LAND	ASSESSED TOTAL	TAXABLE COUNTY	TAXABLE TOWN	TAXABLE SCHOOL	STAR TAXABLE
5	SPECIAL FRANCHISE	1		152,235	152,235	152,235	152,235	152,235

STATE OF NEW YORK
 COUNTY - St Lawrence
 TOWN - Oswegatchie
 SWIS - 406489

2 0 1 6 T E N T A T I V E A S S E S S M E N T R O L L
 SPECIAL FRANCHISE SECTION OF THE ROLL - 5

PAGE 746
 VALUATION DATE-JUL 01, 2015
 TAXABLE STATUS DATE-MAR 01, 2016

TAX MAP NUMBER SEQUENCE
 UNIFORM PERCENT OF VALUE IS 100.00
 UNIFORM PERCENT OF VALUE IS 100.00

TAX MAP PARCEL NUMBER	PROPERTY LOCATION & CLASS	ASSESSMENT	EXEMPTION CODE-----	COUNTY-----	TOWN-----	SCHOOL
CURRENT OWNERS NAME	SCHOOL DISTRICT	LAND	TAX DESCRIPTION	TAXABLE VALUE		
CURRENT OWNERS ADDRESS	PARCEL SIZE/GRID COORD	TOTAL	SPECIAL DISTRICTS	ACCOUNT NO.		

555.020-23-1	Town Oswegatchie			555.020-23-1	*****	
SLIC Network Solutions Inc	836 Telecom. eq.		COUNTY TAXABLE VALUE			166,776
FV #-701360-4064	Heuvelton Centr 406404	0	TOWN TAXABLE VALUE			166,776
PO Box 122	Spechial Franchise	166,776	SCHOOL TAXABLE VALUE			166,776
Nicholville, NY 12965-0122	App Factor 71.8% Hv Sch		FD029 Oswegatchie Fire Pro			166,776 TO M
	FULL MARKET VALUE	166,776				

555.020-23-2	Town Oswegatchie			555.020-23-2	*****	
SLIC Network Solutions Inc	836 Telecom. eq.		COUNTY TAXABLE VALUE			65,503
FV #-701360-4064	Ogdensburg Csd 401200	0	TOWN TAXABLE VALUE			65,503
PO Box 122	Spechial Franchise	65,503	SCHOOL TAXABLE VALUE			65,503
Nicholville, NY 12965-0122	App Factor 28.2% Og Sch		FD029 Oswegatchie Fire Pro			65,503 TO M
	FULL MARKET VALUE	65,503				

STATE OF NEW YORK
 COUNTY - St Lawrence
 TOWN - Oswegatchie
 SWIS - 406489

2 0 1 6 T E N T A T I V E A S S E S S M E N T R O L L
 SPECIAL FRANCHISE SECTION OF THE ROLL - 5
 M A P S E C T I O N - 555
 S U B - S E C T I O N - 020
 UNIFORM PERCENT OF VALUE IS 100.00

PAGE 747
 VALUATION DATE-JUL 01, 2015
 TAXABLE STATUS DATE-MAR 01, 2016
 RPS150/V04/L015
 CURRENT DATE 4/26/2016

*** S P E C I A L D I S T R I C T S U M M A R Y ***

CODE	DISTRICT NAME	TOTAL PARCELS	EXTENSION TYPE	EXTENSION VALUE	AD VALOREM VALUE	EXEMPT AMOUNT	TAXABLE VALUE
FD029	Oswegatchie Fi	2	TOTAL M		232,279		232,279

*** S C H O O L D I S T R I C T S U M M A R Y ***

CODE	DISTRICT NAME	TOTAL PARCELS	ASSESSED LAND	ASSESSED TOTAL	EXEMPT AMOUNT	TOTAL TAXABLE	STAR AMOUNT	STAR TAXABLE
401200	Ogdensburg Csd	1		65,503		65,503		65,503
406404	Heuvelton Central	1		166,776		166,776		166,776
	S U B - T O T A L	2		232,279		232,279		232,279
	T O T A L	2		232,279		232,279		232,279

*** S Y S T E M C O D E S S U M M A R Y ***

NO SYSTEM EXEMPTIONS AT THIS LEVEL

*** E X E M P T I O N S U M M A R Y ***

NO EXEMPTIONS AT THIS LEVEL

*** G R A N D T O T A L S ***

ROLL SEC	DESCRIPTION	TOTAL PARCELS	ASSESSED LAND	ASSESSED TOTAL	TAXABLE COUNTY	TAXABLE TOWN	TAXABLE SCHOOL	STAR TAXABLE
5	SPECIAL FRANCHISE	2		232,279	232,279	232,279	232,279	232,279

STATE OF NEW YORK
 COUNTY - St Lawrence
 TOWN - Oswegatchie
 SWIS - 406489

2 0 1 6 T E N T A T I V E A S S E S S M E N T R O L L
 SPECIAL FRANCHISE SECTION OF THE ROLL - 5

PAGE 748
 VALUATION DATE-JUL 01, 2015
 TAXABLE STATUS DATE-MAR 01, 2016
 RPS150/V04/L015
 CURRENT DATE 4/26/2016

S U B - S E C T I O N - 020
 UNIFORM PERCENT OF VALUE IS 100.00
 R O L L S U B S E C T I O N - - T O T A L S

*** S P E C I A L D I S T R I C T S U M M A R Y ***

CODE	DISTRICT NAME	TOTAL PARCELS	EXTENSION TYPE	EXTENSION VALUE	AD VALOREM VALUE	EXEMPT AMOUNT	TAXABLE VALUE
FD029	Oswegatchie Fi	10	TOTAL M		990,914		990,914

*** S C H O O L D I S T R I C T S U M M A R Y ***

CODE	DISTRICT NAME	TOTAL PARCELS	ASSESSED LAND	ASSESSED TOTAL	EXEMPT AMOUNT	TOTAL TAXABLE	STAR AMOUNT	STAR TAXABLE
401200	Ogdensburg Csd	3		377,131		377,131		377,131
402201	Canton 1	1		1,176		1,176		1,176
406001	Morristown	2		107,072		107,072		107,072
406404	Heuvelton Central	4		505,535		505,535		505,535
	S U B - T O T A L	10		990,914		990,914		990,914
	T O T A L	10		990,914		990,914		990,914

*** S Y S T E M C O D E S S U M M A R Y ***

NO SYSTEM EXEMPTIONS AT THIS LEVEL

*** E X E M P T I O N S U M M A R Y ***

NO EXEMPTIONS AT THIS LEVEL

*** G R A N D T O T A L S ***

ROLL SEC	DESCRIPTION	TOTAL PARCELS	ASSESSED LAND	ASSESSED TOTAL	TAXABLE COUNTY	TAXABLE TOWN	TAXABLE SCHOOL	STAR TAXABLE
5	SPECIAL FRANCHISE	10		990,914	990,914	990,914	990,914	990,914

STATE OF NEW YORK
 COUNTY - St Lawrence
 TOWN - Oswegatchie
 SWIS - 406489

2 0 1 6 T E N T A T I V E A S S E S S M E N T R O L L

SPECIAL FRANCHISE SECTION OF THE ROLL - 5 SUB-SECT - R VALUATION DATE-JUL 01, 2015
 TAXABLE STATUS DATE-MAR 01, 2016

TAX MAP NUMBER SEQUENCE
 UNIFORM PERCENT OF VALUE IS 100.00
 UNIFORM PERCENT OF VALUE IS 100.00

TAX MAP PARCEL NUMBER	PROPERTY LOCATION & CLASS	ASSESSMENT	EXEMPTION CODE	COUNTY	TOWN	SCHOOL
CURRENT OWNERS NAME	SCHOOL DISTRICT	LAND	TAX DESCRIPTION	TAXABLE VALUE		
CURRENT OWNERS ADDRESS	PARCEL SIZE/GRID COORD	TOTAL	SPECIAL DISTRICTS	ACCOUNT NO.		

555.009-23-1	Town Oswegatchie			555.009-23-1		*****
Niagara Mohawk Power Corp	861 Elec & gas		COUNTY TAXABLE VALUE			5-105- 6
Attn: Real Estate Tax Dept	Heuvelton Centr 406404	0	TOWN TAXABLE VALUE			
300 Erie Blvd W	Special Franchise	1108,129	SCHOOL TAXABLE VALUE			
Syracuse, NY 13202-4250	App Factor 49.9% Hv Sch		FD029 Oswegatchie Fire Pro	1108,129	TO M	
	Co Code 132350					
	BANK9999996					
	FULL MARKET VALUE	1108,129				

555.009-23-2	Town Oswegatchie			555.009-23-2		*****
Niagara Mohawk Power Corp	861 Elec & gas		COUNTY TAXABLE VALUE			5-105- 7
Attn: Real Estate Tax Dept	Ogdensburg Csd 401200	0	TOWN TAXABLE VALUE			
300 Erie Blvd W	Special Franchise	952,680	SCHOOL TAXABLE VALUE			
Syracuse, NY 13202-4250	App Factor 42.9% Og Sch		FD029 Oswegatchie Fire Pro	952,680	TO M	
	Co Code 132350					
	BANK9999996					
	FULL MARKET VALUE	952,680				

555.009-23-3	Town Oswegatchie			555.009-23-3		*****
Niagara Mohawk Power Corp	861 Elec & gas		COUNTY TAXABLE VALUE			5-105- 8
Attn: Real Estate Tax Dept	Morristown 406001	0	TOWN TAXABLE VALUE			
300 Erie Blvd W	Special Franchise	155,449	SCHOOL TAXABLE VALUE			
Syracuse, NY 13202-4250	App Factor Mo Sch 7%		FD029 Oswegatchie Fire Pro	155,449	TO M	
	Co Code 132350					
	BANK9999996					
	FULL MARKET VALUE	155,449				

555.009-23-4	Town Oswegatchie			555.009-23-4		*****
Niagara Mohawk Power Corp	861 Elec & gas		COUNTY TAXABLE VALUE			5-105- 9
Company Code 132350	Canton 1 402201	0	TOWN TAXABLE VALUE			
Attn: Real Estate Tax Dept	Special Franchise	4,441	SCHOOL TAXABLE VALUE			
300 Erie Blvd W	App Factor .20% Ca Sch		FD029 Oswegatchie Fire Pro	4,441	TO M	
Syracuse, NY 13202-4250	Co Code 132350					
	BANK9999996					
	FULL MARKET VALUE	4,441				

STATE OF NEW YORK
 COUNTY - St Lawrence
 TOWN - Oswegatchie
 SWIS - 406489

2 0 1 6 T E N T A T I V E A S S E S S M E N T R O L L
 SPECIAL FRANCHISE SECTION OF THE ROLL - 5
 M A P S E C T I O N - 555
 S U B - S E C T I O N - 009
 UNIFORM PERCENT OF VALUE IS 100.00

PAGE 750
 VALUATION DATE-JUL 01, 2015
 TAXABLE STATUS DATE-MAR 01, 2016
 RPS150/V04/L015
 CURRENT DATE 4/26/2016

*** S P E C I A L D I S T R I C T S U M M A R Y ***

CODE	DISTRICT NAME	TOTAL PARCELS	EXTENSION TYPE	EXTENSION VALUE	AD VALOREM VALUE	EXEMPT AMOUNT	TAXABLE VALUE
FD029	Oswegatchie Fi	4	TOTAL M		2220,699		2220,699

*** S C H O O L D I S T R I C T S U M M A R Y ***

CODE	DISTRICT NAME	TOTAL PARCELS	ASSESSED LAND	ASSESSED TOTAL	EXEMPT AMOUNT	TOTAL TAXABLE	STAR AMOUNT	STAR TAXABLE
401200	Ogdensburg Csd	1		952,680		952,680		952,680
402201	Canton 1	1		4,441		4,441		4,441
406001	Morristown	1		155,449		155,449		155,449
406404	Heuvelton Central	1		1108,129		1108,129		1108,129
	S U B - T O T A L	4		2220,699		2220,699		2220,699
	T O T A L	4		2220,699		2220,699		2220,699

*** S Y S T E M C O D E S S U M M A R Y ***

NO SYSTEM EXEMPTIONS AT THIS LEVEL

*** E X E M P T I O N S U M M A R Y ***

NO EXEMPTIONS AT THIS LEVEL

*** G R A N D T O T A L S ***

ROLL SEC	DESCRIPTION	TOTAL PARCELS	ASSESSED LAND	ASSESSED TOTAL	TAXABLE COUNTY	TAXABLE TOWN	TAXABLE SCHOOL	STAR TAXABLE
5	SPECIAL FRANCHISE	4		2220,699	2220,699	2220,699	2220,699	2220,699

STATE OF NEW YORK
 COUNTY - St Lawrence
 TOWN - Oswegatchie
 SWIS - 406489

2 0 1 6 T E N T A T I V E A S S E S S M E N T R O L L
 SPECIAL FRANCHISE SECTION OF THE ROLL - 5

PAGE 751
 SUB-SECT - R VALUATION DATE-JUL 01, 2015
 TAXABLE STATUS DATE-MAR 01, 2016
 RPS150/V04/L015
 CURRENT DATE 4/26/2016

S U B - S E C T I O N - 009
 UNIFORM PERCENT OF VALUE IS 100.00
 R O L L S U B S E C T I O N - R - T O T A L S

*** S P E C I A L D I S T R I C T S U M M A R Y ***

CODE	DISTRICT NAME	TOTAL PARCELS	EXTENSION TYPE	EXTENSION VALUE	AD VALOREM VALUE	EXEMPT AMOUNT	TAXABLE VALUE
FD029	Oswegatchie Fi	4	TOTAL M		2220,699		2220,699

*** S C H O O L D I S T R I C T S U M M A R Y ***

CODE	DISTRICT NAME	TOTAL PARCELS	ASSESSED LAND	ASSESSED TOTAL	EXEMPT AMOUNT	TOTAL TAXABLE	STAR AMOUNT	STAR TAXABLE
401200	Ogdensburg Csd	1		952,680		952,680		952,680
402201	Canton 1	1		4,441		4,441		4,441
406001	Morristown	1		155,449		155,449		155,449
406404	Heuvelton Central	1		1108,129		1108,129		1108,129
	S U B - T O T A L	4		2220,699		2220,699		2220,699
	T O T A L	4		2220,699		2220,699		2220,699

*** S Y S T E M C O D E S S U M M A R Y ***

NO SYSTEM EXEMPTIONS AT THIS LEVEL

*** E X E M P T I O N S U M M A R Y ***

NO EXEMPTIONS AT THIS LEVEL

*** G R A N D T O T A L S ***

ROLL SEC	DESCRIPTION	TOTAL PARCELS	ASSESSED LAND	ASSESSED TOTAL	TAXABLE COUNTY	TAXABLE TOWN	TAXABLE SCHOOL	STAR TAXABLE
5	SPECIAL FRANCHISE	4		2220,699	2220,699	2220,699	2220,699	2220,699

STATE OF NEW YORK
 COUNTY - St Lawrence
 TOWN - Oswegatchie
 SWIS - 406489

2 0 1 6 T E N T A T I V E A S S E S S M E N T R O L L
 SPECIAL FRANCHISE SECTION OF THE ROLL - 5

PAGE 752
 VALUATION DATE-JUL 01, 2015
 TAXABLE STATUS DATE-MAR 01, 2016
 RPS150/V04/L015
 CURRENT DATE 4/26/2016

UNIFORM PERCENT OF VALUE IS 100.00

R O L L S E C T I O N T O T A L S

*** S P E C I A L D I S T R I C T S U M M A R Y ***

CODE	DISTRICT NAME	TOTAL PARCELS	EXTENSION TYPE	EXTENSION VALUE	AD VALOREM VALUE	EXEMPT AMOUNT	TAXABLE VALUE
FD029	Oswegatchie Fi	14	TOTAL M		3211,613		3211,613

*** S C H O O L D I S T R I C T S U M M A R Y ***

CODE	DISTRICT NAME	TOTAL PARCELS	ASSESSED LAND	ASSESSED TOTAL	EXEMPT AMOUNT	TOTAL TAXABLE	STAR AMOUNT	STAR TAXABLE
401200	Ogdensburg Csd	4		1329,811		1329,811		1329,811
402201	Canton 1	2		5,617		5,617		5,617
406001	Morristown	3		262,521		262,521		262,521
406404	Heuvelton Central	5		1613,664		1613,664		1613,664
	S U B - T O T A L	14		3211,613		3211,613		3211,613
	T O T A L	14		3211,613		3211,613		3211,613

*** S Y S T E M C O D E S S U M M A R Y ***

NO SYSTEM EXEMPTIONS AT THIS LEVEL

*** E X E M P T I O N S U M M A R Y ***

NO EXEMPTIONS AT THIS LEVEL

*** G R A N D T O T A L S ***

ROLL SEC	DESCRIPTION	TOTAL PARCELS	ASSESSED LAND	ASSESSED TOTAL	TAXABLE COUNTY	TAXABLE TOWN	TAXABLE SCHOOL	STAR TAXABLE
5	SPECIAL FRANCHISE	14		3211,613	3211,613	3211,613	3211,613	3211,613

STATE OF NEW YORK
 COUNTY - St Lawrence
 TOWN - Oswegatchie
 SWIS - 406489

2 0 1 6 T E N T A T I V E A S S E S S M E N T R O L L
 UTILITY & R.R. SECTION OF THE ROLL - 6
 TAX MAP NUMBER SEQUENCE
 UNIFORM PERCENT OF VALUE IS 100.00

PAGE 753
 VALUATION DATE-JUL 01, 2015
 TAXABLE STATUS DATE-MAR 01, 2016

TAX MAP PARCEL NUMBER	PROPERTY LOCATION & CLASS	ASSESSMENT	EXEMPTION CODE-----	COUNTY-----	TOWN-----	SCHOOL
CURRENT OWNERS NAME	SCHOOL DISTRICT	LAND	TAX DESCRIPTION	TAXABLE VALUE		
CURRENT OWNERS ADDRESS	PARCEL SIZE/GRID COORD	TOTAL	SPECIAL DISTRICTS	ACCOUNT NO.		

48.004-3-10	2071 Linden St			48.004-3-10	*****	
St Lawrence Gas Co	883 Gas Trans Impr		COUNTY TAXABLE VALUE	40,000		
Company Code 139900	Ogdensburg Csd 401200	40,000	TOWN TAXABLE VALUE	40,000		
PO Box 270	Re:Land Only Measuring an	40,000	SCHOOL TAXABLE VALUE	40,000		
Massena, NY 13662	Regulating Station Equipm		FD029 Oswegatchie Fire Pro	40,000 TO M		
	on:664.089-9999-139.900/2					
	FRNT 200.00 DPTH 435.00					
	ACRES 2.00 BANK9999995					
	EAST-0206883 NRTH-1712577					
	DEED BOOK 00727 PG-00011					
	FULL MARKET VALUE	40,000				

STATE OF NEW YORK
 COUNTY - St Lawrence
 TOWN - Oswegatchie
 SWIS - 406489

2 0 1 6 T E N T A T I V E A S S E S S M E N T R O L L
 UTILITY & R.R. SECTION OF THE ROLL - 6
 TAX MAP NUMBER SEQUENCE
 UNIFORM PERCENT OF VALUE IS 100.00
 UNIFORM PERCENT OF VALUE IS 100.00

PAGE 755
 VALUATION DATE-JUL 01, 2015
 TAXABLE STATUS DATE-MAR 01, 2016

TAX MAP PARCEL NUMBER	PROPERTY LOCATION & CLASS	ASSESSMENT	EXEMPTION CODE	COUNTY	TOWN	SCHOOL
CURRENT OWNERS NAME	SCHOOL DISTRICT	LAND	TAX DESCRIPTION	TAXABLE VALUE		
CURRENT OWNERS ADDRESS	PARCEL SIZE/GRID COORD	TOTAL	SPECIAL DISTRICTS	ACCOUNT NO.		

59.001-2-14.2	1 Fine St			59.001-2-14.2		*****
Time Warner Cable Northeast	835 Cable tv		COUNTY TAXABLE VALUE			1-100- 1.2
7820 Crescent Executive Dr	Ogdensburg Csd 401200	80,000	TOWN TAXABLE VALUE			
Charlotte, NC 28217	223x180x198x141	375,000	SCHOOL TAXABLE VALUE			
	FRNT 223.00 DPTH 161.00		FD029 Oswegatchie Fire Pro	375,000	TO M	
	BANK9999982					
	EAST-0199627 NRTH-1709364					
	DEED BOOK 2013 PG-1375					
	FULL MARKET VALUE	375,000				

STATE OF NEW YORK
 COUNTY - St Lawrence
 TOWN - Oswegatchie
 SWIS - 406489

2 0 1 6 T E N T A T I V E A S S E S S M E N T R O L L
 UTILITY & R.R. SECTION OF THE ROLL - 6
 M A P S E C T I O N - 059
 S U B - S E C T I O N - 001
 UNIFORM PERCENT OF VALUE IS 100.00

PAGE 756
 VALUATION DATE-JUL 01, 2016
 TAXABLE STATUS DATE-MAR 01, 2016
 RPS150/V04/L015
 CURRENT DATE 4/26/2016

*** S P E C I A L D I S T R I C T S U M M A R Y ***

CODE	DISTRICT NAME	TOTAL PARCELS	EXTENSION TYPE	EXTENSION VALUE	AD VALOREM VALUE	EXEMPT AMOUNT	TAXABLE VALUE
FD029	Oswegatchie Fi	1	TOTAL M		375,000		375,000

*** S C H O O L D I S T R I C T S U M M A R Y ***

CODE	DISTRICT NAME	TOTAL PARCELS	ASSESSED LAND	ASSESSED TOTAL	EXEMPT AMOUNT	TOTAL TAXABLE	STAR AMOUNT	STAR TAXABLE
401200	Ogdensburg Csd	1	80,000	375,000		375,000		375,000
	S U B - T O T A L	1	80,000	375,000		375,000		375,000
	T O T A L	1	80,000	375,000		375,000		375,000

*** S Y S T E M C O D E S S U M M A R Y ***

NO SYSTEM EXEMPTIONS AT THIS LEVEL

*** E X E M P T I O N S U M M A R Y ***

NO EXEMPTIONS AT THIS LEVEL

*** G R A N D T O T A L S ***

ROLL SEC	DESCRIPTION	TOTAL PARCELS	ASSESSED LAND	ASSESSED TOTAL	TAXABLE COUNTY	TAXABLE TOWN	TAXABLE SCHOOL	STAR TAXABLE
6	UTILITIES & N.C.	1	80,000	375,000	375,000	375,000	375,000	375,000

STATE OF NEW YORK
COUNTY - St Lawrence
TOWN - Oswegatchie
SWIS - 406489

2 0 1 6 T E N T A T I V E A S S E S S M E N T R O L L
UTILITY & R.R. SECTION OF THE ROLL - 6

PAGE 757
VALUATION DATE-JUL 01, 2015
TAXABLE STATUS DATE-MAR 01, 2016

TAX MAP NUMBER SEQUENCE
UNIFORM PERCENT OF VALUE IS 100.00
UNIFORM PERCENT OF VALUE IS 100.00

TAX MAP PARCEL NUMBER	PROPERTY LOCATION & CLASS	ASSESSMENT	EXEMPTION CODE-----	COUNTY-----	TOWN-----	SCHOOL
CURRENT OWNERS NAME	SCHOOL DISTRICT	LAND	TAX DESCRIPTION	TAXABLE VALUE		
CURRENT OWNERS ADDRESS	PARCEL SIZE/GRID COORD	TOTAL	SPECIAL DISTRICTS	ACCOUNT NO.		
***** 70.001-1-4.1/1 *****						
	5558 SH 37					
70.001-1-4.1/1	837 Cell Tower		COUNTY	TAXABLE VALUE	200,000	
Verizon Wireless	Ogdensburg Csd 401200	0	TOWN	TAXABLE VALUE	200,000	
Attn: Network Real Estate	Re:Tower on Richardson's	200,000	SCHOOL	TAXABLE VALUE	200,000	
PO Box 2549	Re:Tower Height 190'		FD029 Oswegatchie Fire Pro	200,000 TO M		
Addison, TX 75001	FULL MARKET VALUE	200,000				

STATE OF NEW YORK
 COUNTY - St Lawrence
 TOWN - Oswegatchie
 SWIS - 406489

2 0 1 6 T E N T A T I V E A S S E S S M E N T R O L L
 UTILITY & R.R. SECTION OF THE ROLL - 6
 M A P S E C T I O N - 070
 S U B - S E C T I O N - 001
 UNIFORM PERCENT OF VALUE IS 100.00

PAGE 758
 VALUATION DATE-JUL 01, 2015
 TAXABLE STATUS DATE-MAR 01, 2016
 RPS150/V04/L015
 CURRENT DATE 4/26/2016

*** S P E C I A L D I S T R I C T S U M M A R Y ***

CODE	DISTRICT NAME	TOTAL PARCELS	EXTENSION TYPE	EXTENSION VALUE	AD VALOREM VALUE	EXEMPT AMOUNT	TAXABLE VALUE
FD029	Oswegatchie Fi	1	TOTAL M		200,000		200,000

*** S C H O O L D I S T R I C T S U M M A R Y ***

CODE	DISTRICT NAME	TOTAL PARCELS	ASSESSED LAND	ASSESSED TOTAL	EXEMPT AMOUNT	TOTAL TAXABLE	STAR AMOUNT	STAR TAXABLE
401200	Ogdensburg Csd	1		200,000		200,000		200,000
	S U B - T O T A L	1		200,000		200,000		200,000
	T O T A L	1		200,000		200,000		200,000

*** S Y S T E M C O D E S S U M M A R Y ***

NO SYSTEM EXEMPTIONS AT THIS LEVEL

*** E X E M P T I O N S U M M A R Y ***

NO EXEMPTIONS AT THIS LEVEL

*** G R A N D T O T A L S ***

ROLL SEC	DESCRIPTION	TOTAL PARCELS	ASSESSED LAND	ASSESSED TOTAL	TAXABLE COUNTY	TAXABLE TOWN	TAXABLE SCHOOL	STAR TAXABLE
6	UTILITIES & N.C.	1		200,000	200,000	200,000	200,000	200,000

STATE OF NEW YORK
COUNTY - St Lawrence
TOWN - Oswegatchie
SWIS - 406489

2 0 1 6 T E N T A T I V E A S S E S S M E N T R O L L
UTILITY & R.R. SECTION OF THE ROLL - 6

PAGE 759
VALUATION DATE-JUL 01, 2015
TAXABLE STATUS DATE-MAR 01, 2016

TAX MAP NUMBER SEQUENCE
UNIFORM PERCENT OF VALUE IS 100.00
UNIFORM PERCENT OF VALUE IS 100.00

TAX MAP PARCEL NUMBER	PROPERTY LOCATION & CLASS	ASSESSMENT	EXEMPTION CODE	COUNTY	TOWN	SCHOOL
CURRENT OWNERS NAME	SCHOOL DISTRICT	LAND	TAX DESCRIPTION	TAXABLE VALUE		
CURRENT OWNERS ADDRESS	PARCEL SIZE/GRID COORD	TOTAL	SPECIAL DISTRICTS	ACCOUNT NO.		
***** 71.002-1-15.11/1 *****						
	791 Cr 4					
71.002-1-15.11/1	837 Cell Tower		COUNTY TAXABLE VALUE	200,000		
AT&T Mobility	Heuvelton Centr 406404	0	TOWN TAXABLE VALUE	200,000		
Attn: NREA-Tax 10004501	180' Tower on David Pierc	200,000	SCHOOL TAXABLE VALUE	200,000		
575 Morosgo Dr NE	11x16 Bldg On		AG002 Ag Dist #2	.00 MT		
Atlanta, GA 30324-3300	Leased Land 360x360		FD029 Oswegatchie Fire Pro	200,000 TO M		
	FRNT 360.00 DPTH 360.00					
	DEED BOOK 1999 PG-14063					
	FULL MARKET VALUE	200,000				

STATE OF NEW YORK
 COUNTY - St Lawrence
 TOWN - Oswegatchie
 SWIS - 406489

2 0 1 6 T E N T A T I V E A S S E S S M E N T R O L L
 UTILITY & R.R. SECTION OF THE ROLL - 6
 M A P S E C T I O N - 071
 S U B - S E C T I O N - 002
 UNIFORM PERCENT OF VALUE IS 100.00

PAGE 760
 VALUATION DATE-JUL 01, 2015
 TAXABLE STATUS DATE-MAR 01, 2016
 RPS150/V04/L015
 CURRENT DATE 4/26/2016

*** S P E C I A L D I S T R I C T S U M M A R Y ***

CODE	DISTRICT NAME	TOTAL PARCELS	EXTENSION TYPE	EXTENSION VALUE	AD VALOREM VALUE	EXEMPT AMOUNT	TAXABLE VALUE
AG002	Ag Dist #2	1	MOVTAX				
FD029	Oswegatchie Fi	1	TOTAL M		200,000		200,000

*** S C H O O L D I S T R I C T S U M M A R Y ***

CODE	DISTRICT NAME	TOTAL PARCELS	ASSESSED LAND	ASSESSED TOTAL	EXEMPT AMOUNT	TOTAL TAXABLE	STAR AMOUNT	STAR TAXABLE
406404	Heuvelton Central	1		200,000		200,000		200,000
	S U B - T O T A L	1		200,000		200,000		200,000
	T O T A L	1		200,000		200,000		200,000

*** S Y S T E M C O D E S S U M M A R Y ***

NO SYSTEM EXEMPTIONS AT THIS LEVEL

*** E X E M P T I O N S U M M A R Y ***

NO EXEMPTIONS AT THIS LEVEL

*** G R A N D T O T A L S ***

ROLL SEC	DESCRIPTION	TOTAL PARCELS	ASSESSED LAND	ASSESSED TOTAL	TAXABLE COUNTY	TAXABLE TOWN	TAXABLE SCHOOL	STAR TAXABLE
6	UTILITIES & N.C.	1		200,000	200,000	200,000	200,000	200,000

STATE OF NEW YORK
COUNTY - St Lawrence
TOWN - Oswegatchie
SWIS - 406489

2 0 1 6 T E N T A T I V E A S S E S S M E N T R O L L
UTILITY & R.R. SECTION OF THE ROLL - 6

PAGE 761
VALUATION DATE-JUL 01, 2015
TAXABLE STATUS DATE-MAR 01, 2016

TAX MAP NUMBER SEQUENCE
UNIFORM PERCENT OF VALUE IS 100.00
UNIFORM PERCENT OF VALUE IS 100.00

TAX MAP PARCEL NUMBER	PROPERTY LOCATION & CLASS	ASSESSMENT	EXEMPTION CODE	COUNTY	TOWN	SCHOOL
CURRENT OWNERS NAME	SCHOOL DISTRICT	LAND	TAX DESCRIPTION	TAXABLE VALUE		
CURRENT OWNERS ADDRESS	PARCEL SIZE/GRID COORD	TOTAL	SPECIAL DISTRICTS	ACCOUNT NO.		
***** 72.003-4-10./1 *****						
72.003-4-10./1	104 Horseshoe Rd			COUNTY		
Bellinger Beatrice H	837 Cell Tower			TOWN		
%Verizon Wireless Network Real	Heuvelton Centr 406404	0		SCHOOL		
PO Box 2549	Leased Land	200,000		AG002 Ag Dist #2		.00 MT
Addison, TX 75001	FRNT 100.00 DPTH 100.00			FD029 Oswegatchie Fire Pro		200,000 TO M
	BANK9999997					
	FULL MARKET VALUE	200,000				

STATE OF NEW YORK
 COUNTY - St Lawrence
 TOWN - Oswegatchie
 SWIS - 406489

2 0 1 6 T E N T A T I V E A S S E S S M E N T R O L L
 UTILITY & R.R. SECTION OF THE ROLL - 6
 M A P S E C T I O N - 072
 S U B - S E C T I O N - 003
 UNIFORM PERCENT OF VALUE IS 100.00

PAGE 762
 VALUATION DATE-JUL 01, 2015
 TAXABLE STATUS DATE-MAR 01, 2016
 RPS150/V04/L015
 CURRENT DATE 4/26/2016

*** S P E C I A L D I S T R I C T S U M M A R Y ***

CODE	DISTRICT NAME	TOTAL PARCELS	EXTENSION TYPE	EXTENSION VALUE	AD VALOREM VALUE	EXEMPT AMOUNT	TAXABLE VALUE
AG002	Ag Dist #2	1	MOVTAX				
FD029	Oswegatchie Fi	1	TOTAL M		200,000		200,000

*** S C H O O L D I S T R I C T S U M M A R Y ***

CODE	DISTRICT NAME	TOTAL PARCELS	ASSESSED LAND	ASSESSED TOTAL	EXEMPT AMOUNT	TOTAL TAXABLE	STAR AMOUNT	STAR TAXABLE
406404	Heuvelton Central	1		200,000		200,000		200,000
	S U B - T O T A L	1		200,000		200,000		200,000
	T O T A L	1		200,000		200,000		200,000

*** S Y S T E M C O D E S S U M M A R Y ***

NO SYSTEM EXEMPTIONS AT THIS LEVEL

*** E X E M P T I O N S U M M A R Y ***

NO EXEMPTIONS AT THIS LEVEL

*** G R A N D T O T A L S ***

ROLL SEC	DESCRIPTION	TOTAL PARCELS	ASSESSED LAND	ASSESSED TOTAL	TAXABLE COUNTY	TAXABLE TOWN	TAXABLE SCHOOL	STAR TAXABLE
6	UTILITIES & N.C.	1		200,000	200,000	200,000	200,000	200,000

STATE OF NEW YORK
COUNTY - St Lawrence
TOWN - Oswegatchie
SWIS - 406489

2 0 1 6 T E N T A T I V E A S S E S S M E N T R O L L
UTILITY & R.R. SECTION OF THE ROLL - 6

PAGE 763
VALUATION DATE-JUL 01, 2015
TAXABLE STATUS DATE-MAR 01, 2016

TAX MAP NUMBER SEQUENCE
UNIFORM PERCENT OF VALUE IS 100.00
UNIFORM PERCENT OF VALUE IS 100.00

TAX MAP PARCEL NUMBER	PROPERTY LOCATION & CLASS	ASSESSMENT	EXEMPTION CODE	COUNTY	TOWN	SCHOOL
CURRENT OWNERS NAME	SCHOOL DISTRICT	LAND	TAX DESCRIPTION	TAXABLE VALUE		
CURRENT OWNERS ADDRESS	PARCEL SIZE/GRID COORD	TOTAL	SPECIAL DISTRICTS	ACCOUNT NO.		
***** 85.003-1-2 *****						
	4479 Cr 6					1- 91- 4.2
85.003-1-2	833 Radio		COUNTY TAXABLE VALUE	63,000		
Stephens Media Group-	Morristown 406001	13,000	TOWN TAXABLE VALUE	63,000		
Ogdensburg, LLC	Re:Radio Tower	63,000	SCHOOL TAXABLE VALUE	63,000		
2448 E 81st St Ste 5500	300' Guided Tower		AG001 Ag Dist #1	.00 MT		
Tulsa, OK 74137-4201	1097sp93000		FD029 Oswegatchie Fire Pro	63,000 TO M		
	ACRES 3.70					
	EAST-0192416 NRTH-1670717					
	DEED BOOK 2008 PG-1906					
	FULL MARKET VALUE	63,000				

STATE OF NEW YORK
 COUNTY - St Lawrence
 TOWN - Oswegatchie
 SWIS - 406489

2 0 1 6 T E N T A T I V E A S S E S S M E N T R O L L
 UTILITY & R.R. SECTION OF THE ROLL - 6
 M A P S E C T I O N - 085
 S U B - S E C T I O N - 003
 UNIFORM PERCENT OF VALUE IS 100.00

PAGE 764
 VALUATION DATE-JUL 01, 2015
 TAXABLE STATUS DATE-MAR 01, 2016
 RPS150/V04/L015
 CURRENT DATE 4/26/2016

*** S P E C I A L D I S T R I C T S U M M A R Y ***

CODE	DISTRICT NAME	TOTAL PARCELS	EXTENSION TYPE	EXTENSION VALUE	AD VALOREM VALUE	EXEMPT AMOUNT	TAXABLE VALUE
AG001	Ag Dist #1	1	MOVTAX				
FD029	Oswegatchie Fi	1	TOTAL M		63,000		63,000

*** S C H O O L D I S T R I C T S U M M A R Y ***

CODE	DISTRICT NAME	TOTAL PARCELS	ASSESSED LAND	ASSESSED TOTAL	EXEMPT AMOUNT	TOTAL TAXABLE	STAR AMOUNT	STAR TAXABLE
406001	Morristown	1	13,000	63,000		63,000		63,000
	S U B - T O T A L	1	13,000	63,000		63,000		63,000
	T O T A L	1	13,000	63,000		63,000		63,000

*** S Y S T E M C O D E S S U M M A R Y ***

NO SYSTEM EXEMPTIONS AT THIS LEVEL

*** E X E M P T I O N S U M M A R Y ***

NO EXEMPTIONS AT THIS LEVEL

*** G R A N D T O T A L S ***

ROLL SEC	DESCRIPTION	TOTAL PARCELS	ASSESSED LAND	ASSESSED TOTAL	TAXABLE COUNTY	TAXABLE TOWN	TAXABLE SCHOOL	STAR TAXABLE
6	UTILITIES & N.C.	1	13,000	63,000	63,000	63,000	63,000	63,000

STATE OF NEW YORK
COUNTY - St Lawrence
TOWN - Oswegatchie
SWIS - 406489

2 0 1 6 T E N T A T I V E A S S E S S M E N T R O L L
UTILITY & R.R. SECTION OF THE ROLL - 6

PAGE 765
VALUATION DATE-JUL 01, 2015
TAXABLE STATUS DATE-MAR 01, 2016

TAX MAP NUMBER SEQUENCE
UNIFORM PERCENT OF VALUE IS 100.00
UNIFORM PERCENT OF VALUE IS 100.00

TAX MAP PARCEL NUMBER	PROPERTY LOCATION & CLASS	ASSESSMENT	EXEMPTION CODE-----	COUNTY-----	TOWN-----	SCHOOL
CURRENT OWNERS NAME	SCHOOL DISTRICT	LAND	TAX DESCRIPTION	TAXABLE VALUE		
CURRENT OWNERS ADDRESS	PARCEL SIZE/GRID COORD	TOTAL	SPECIAL DISTRICTS	ACCOUNT NO.		
***** 86.002-1-12./1 *****						
1305 Cr 15	837 Cell Tower		COUNTY TAXABLE VALUE	190,000		
86.002-1-12./1	Canton 1 402201	0	TOWN TAXABLE VALUE	190,000		
Cingular Wireless	Re:199' Self Supporting	190,000	SCHOOL TAXABLE VALUE	190,000		
General Dynamics	Telecommunications Tower		AG002 Ag Dist #2	.00 MT		
%AT&T Mobility	ACRES 0.01		FD029 Oswegatchie Fire Pro	190,000 TO M		
575 Morosgo Dr NE	FULL MARKET VALUE	190,000				
Atlanta, GA 30324-3300						

STATE OF NEW YORK
 COUNTY - St Lawrence
 TOWN - Oswegatchie
 SWIS - 406489

2 0 1 6 T E N T A T I V E A S S E S S M E N T R O L L
 UTILITY & R.R. SECTION OF THE ROLL - 6
 M A P S E C T I O N - 086
 S U B - S E C T I O N - 002
 UNIFORM PERCENT OF VALUE IS 100.00

PAGE 766
 VALUATION DATE-JUL 01, 2015
 TAXABLE STATUS DATE-MAR 01, 2016
 RPS150/V04/L015
 CURRENT DATE 4/26/2016

*** S P E C I A L D I S T R I C T S U M M A R Y ***

CODE	DISTRICT NAME	TOTAL PARCELS	EXTENSION TYPE	EXTENSION VALUE	AD VALOREM VALUE	EXEMPT AMOUNT	TAXABLE VALUE
AG002	Ag Dist #2	1	MOVTAX				
FD029	Oswegatchie Fi	1	TOTAL M		190,000		190,000

*** S C H O O L D I S T R I C T S U M M A R Y ***

CODE	DISTRICT NAME	TOTAL PARCELS	ASSESSED LAND	ASSESSED TOTAL	EXEMPT AMOUNT	TOTAL TAXABLE	STAR AMOUNT	STAR TAXABLE
402201	Canton 1	1		190,000		190,000		190,000
	S U B - T O T A L	1		190,000		190,000		190,000
	T O T A L	1		190,000		190,000		190,000

*** S Y S T E M C O D E S S U M M A R Y ***

NO SYSTEM EXEMPTIONS AT THIS LEVEL

*** E X E M P T I O N S U M M A R Y ***

NO EXEMPTIONS AT THIS LEVEL

*** G R A N D T O T A L S ***

ROLL SEC	DESCRIPTION	TOTAL PARCELS	ASSESSED LAND	ASSESSED TOTAL	TAXABLE COUNTY	TAXABLE TOWN	TAXABLE SCHOOL	STAR TAXABLE
6	UTILITIES & N.C.	1		190,000	190,000	190,000	190,000	190,000

STATE OF NEW YORK
 COUNTY - St Lawrence
 TOWN - Oswegatchie
 SWIS - 406489

2 0 1 6 T E N T A T I V E A S S E S S M E N T R O L L
 UTILITY & R.R. SECTION OF THE ROLL - 6

PAGE 767
 VALUATION DATE-JUL 01, 2015
 TAXABLE STATUS DATE-MAR 01, 2016

TAX MAP NUMBER SEQUENCE
 UNIFORM PERCENT OF VALUE IS 100.00
 UNIFORM PERCENT OF VALUE IS 100.00

TAX MAP PARCEL NUMBER	PROPERTY LOCATION & CLASS	ASSESSMENT	EXEMPTION CODE	COUNTY	TOWN	SCHOOL
CURRENT OWNERS NAME	SCHOOL DISTRICT	LAND	TAX DESCRIPTION	TAXABLE VALUE		
CURRENT OWNERS ADDRESS	PARCEL SIZE/GRID COORD	TOTAL	SPECIAL DISTRICTS	ACCOUNT NO.		

664.089-9999-139.900/2881	Outside Plant 883 Gas Trans Impr		COUNTY TAXABLE VALUE	522,300		664.089-9999-139.900/2881***
St Lawrence Gas Co	Heuvelton Centr 406404	0	TOWN TAXABLE VALUE	522,300		6-104-13
Company Code 139900	888888	522,300	SCHOOL TAXABLE VALUE	522,300		
PO Box 270	App Factor 88% Hv Sch		FD029 Oswegatchie Fire Pro	522,300	TO M	
Massena, NY 13662	Pipeline					
	BANK9999995					
	FULL MARKET VALUE	522,300				

664.089-9999-139.900/2882	Outside Plant 883 Gas Trans Impr		COUNTY TAXABLE VALUE	75,314		664.089-9999-139.900/2882***
St Lawrence Gas Co	Ogdensburg Csd 401200	0	TOWN TAXABLE VALUE	75,314		6-104-14
Company Code 139900	888888	75,314	SCHOOL TAXABLE VALUE	75,314		
PO Box 270	App Factor 12% Og Sch		FD029 Oswegatchie Fire Pro	75,314	TO M	
Massena, NY 13662	Pipeline					
	BANK9999995					
	FULL MARKET VALUE	75,314				

664.089-9999-631.900/1881	Outside Plant 836 Telecom. eq.		Mass Telec 47100	0	86,466	664.089-9999-631.900/1881***
Verizon New York Inc	Heuvelton Centr 406404	0	COUNTY TAXABLE VALUE	156,913	86,466	6-104- 2
Company Code 631900	888888	243,379	TOWN TAXABLE VALUE	156,913		
PO Box 152206	App Factor 43.59%Hv Sch		SCHOOL TAXABLE VALUE	156,913		
Irving, TX 75015-2206	Poles, Wires, Cables		FD029 Oswegatchie Fire Pro	156,913	TO M	
	BANK9999997			86,466	EX	
	FULL MARKET VALUE	243,379				

664.089-9999-631.900/1882	Outside Plant 836 Telecom. eq.		COUNTY TAXABLE VALUE	218,762		664.089-9999-631.900/1882***
Verizon New York Inc	Ogdensburg Csd 401200	0	TOWN TAXABLE VALUE	218,762		6-104- 4
Company Code 631900	888888	218,762	SCHOOL TAXABLE VALUE	218,762		
PO Box 152206	App Factor 39.36% Og Sch		FD029 Oswegatchie Fire Pro	218,762	TO M	
Irving, TX 75015-2206	Poles, Wires, Cables					
	BANK9999997					
	FULL MARKET VALUE	218,762				

664.089-9999-631.900/1883	Outside Plant 836 Telecom. eq.		COUNTY TAXABLE VALUE	93,578		664.089-9999-631.900/1883***
Verizon New York Inc	Morristown 406001	0	TOWN TAXABLE VALUE	93,578		6-104- 3
Company Code 631900	888888	93,578	SCHOOL TAXABLE VALUE	93,578		
PO Box 152206	App Factor 16.76% Mo Sch		FD029 Oswegatchie Fire Pro	93,578	TO M	
Irving, TX 75015-2206	Poles, Wires, Cables					
	BANK9999997					
	FULL MARKET VALUE	93,578				

STATE OF NEW YORK
 COUNTY - St Lawrence
 TOWN - Oswegatchie
 SWIS - 406489

2 0 1 6 T E N T A T I V E A S S E S S M E N T R O L L
 UTILITY & R.R. SECTION OF THE ROLL - 6

PAGE 768
 VALUATION DATE-JUL 01, 2015
 TAXABLE STATUS DATE-MAR 01, 2016

TAX MAP NUMBER SEQUENCE
 UNIFORM PERCENT OF VALUE IS 100.00
 UNIFORM PERCENT OF VALUE IS 100.00

TAX MAP PARCEL NUMBER	PROPERTY LOCATION & CLASS	ASSESSMENT	EXEMPTION CODE	COUNTY	TOWN	SCHOOL
CURRENT OWNERS NAME	SCHOOL DISTRICT	LAND	TAX DESCRIPTION	TAXABLE VALUE		
CURRENT OWNERS ADDRESS	PARCEL SIZE/GRID COORD	TOTAL	SPECIAL DISTRICTS	ACCOUNT NO.		

664.089-9999-631.900/1884	Outside Plant 836 Telecom. eq. Canton 1 402201	0	Mass Telec 47100	0	664.089-9999-631.900/1884	6-104- 5
Verizon New York Inc	888888	1,821	COUNTY TAXABLE VALUE	360	360	360
Company Code 631900			TOWN TAXABLE VALUE	1,461		
PO Box 152206	App Factor .29% Ca Sch		SCHOOL TAXABLE VALUE	1,461		
Irving, TX 75015-2206	Poles, Wires, Cables		FD029 Oswegatchie Fire Pro	1,461	TO M	
	BANK9999997		360 EX			
	FULL MARKET VALUE	1,821				

664.089-9999-901.350/1882	Outside Plant 835 Cable tv	0	COUNTY TAXABLE VALUE	10,970	664.089-9999-901.350/1882	6-104- 1
Time Warner - North Region	Ogdensburg Csd 401200	0	TOWN TAXABLE VALUE	10,970		
Company Code 901350	888888	10,970	SCHOOL TAXABLE VALUE	10,970		
PO Box 7467	App Factor 1.0 Og Sch		FD029 Oswegatchie Fire Pro	10,970	TO M	
Charlotte, NC 28241-7467	Cable Tv					
	BANK9999982					
	FULL MARKET VALUE	10,970				

STATE OF NEW YORK
 COUNTY - St Lawrence
 TOWN - Oswegatchie
 SWIS - 406489

2 0 1 6 T E N T A T I V E A S S E S S M E N T R O L L
 UTILITY & R.R. SECTION OF THE ROLL - 6
 M A P S E C T I O N - 664
 S U B - S E C T I O N - 089
 UNIFORM PERCENT OF VALUE IS 100.00

PAGE 769
 VALUATION DATE-JUL 01, 2015
 TAXABLE STATUS DATE-MAR 01, 2016
 RPS150/V04/L015
 CURRENT DATE 4/26/2016

*** S P E C I A L D I S T R I C T S U M M A R Y ***

CODE	DISTRICT NAME	TOTAL PARCELS	EXTENSION TYPE	EXTENSION VALUE	AD VALOREM VALUE	EXEMPT AMOUNT	TAXABLE VALUE
FD029	Oswegatchie Fi	7	TOTAL M		1166,124	86,826	1079,298

*** S C H O O L D I S T R I C T S U M M A R Y ***

CODE	DISTRICT NAME	TOTAL PARCELS	ASSESSED LAND	ASSESSED TOTAL	EXEMPT AMOUNT	TOTAL TAXABLE	STAR AMOUNT	STAR TAXABLE
401200	Ogdensburg Csd	3		305,046		305,046		305,046
402201	Canton 1	1		1,821	360	1,461		1,461
406001	Morristown	1		93,578		93,578		93,578
406404	Heuvelton Central	2		765,679	86,466	679,213		679,213
	S U B - T O T A L	7		1166,124	86,826	1079,298		1079,298
	T O T A L	7		1166,124	86,826	1079,298		1079,298

*** S Y S T E M C O D E S S U M M A R Y ***

NO SYSTEM EXEMPTIONS AT THIS LEVEL

*** E X E M P T I O N S U M M A R Y ***

CODE	DESCRIPTION	TOTAL PARCELS	COUNTY	TOWN	SCHOOL
47100	Mass Telec	2	86,826	86,826	86,826
	T O T A L	2	86,826	86,826	86,826

STATE OF NEW YORK
COUNTY - St Lawrence
TOWN - Oswegatchie
SWIS - 406489

2 0 1 6 T E N T A T I V E A S S E S S M E N T R O L L
UTILITY & R.R. SECTION OF THE ROLL - 6
M A P S E C T I O N - 664
S U B - S E C T I O N - 089
UNIFORM PERCENT OF VALUE IS 100.00

PAGE 770
VALUATION DATE-JUL 01, 2015
TAXABLE STATUS DATE-MAR 01, 2016
RPS150/V04/L015
CURRENT DATE 4/26/2016

*** G R A N D T O T A L S ***

ROLL SEC	DESCRIPTION	TOTAL PARCELS	ASSESSED LAND	ASSESSED TOTAL	TAXABLE COUNTY	TAXABLE TOWN	TAXABLE SCHOOL	STAR TAXABLE
6	UTILITIES & N.C.	7		1166,124	1079,298	1079,298	1079,298	1079,298

STATE OF NEW YORK
 COUNTY - St Lawrence
 TOWN - Oswegatchie
 SWIS - 406489

2 0 1 6 T E N T A T I V E A S S E S S M E N T R O L L
 UTILITY & R.R. SECTION OF THE ROLL - 6

PAGE 771
 VALUATION DATE-JUL 01, 2015
 TAXABLE STATUS DATE-MAR 01, 2016
 RPS150/V04/L015
 CURRENT DATE 4/26/2016

S U B - S E C T I O N - 089
 UNIFORM PERCENT OF VALUE IS 100.00
 R O L L S U B S E C T I O N - - T O T A L S

*** S P E C I A L D I S T R I C T S U M M A R Y ***

CODE	DISTRICT NAME	TOTAL PARCELS	EXTENSION TYPE	EXTENSION VALUE	AD VALOREM VALUE	EXEMPT AMOUNT	TAXABLE VALUE
AG001	Ag Dist #1	1	MOVTAX				
AG002	Ag Dist #2	3	MOVTAX				
FD029	Oswegatchie Fi	14	TOTAL M		2434,124	86,826	2347,298

*** S C H O O L D I S T R I C T S U M M A R Y ***

CODE	DISTRICT NAME	TOTAL PARCELS	ASSESSED LAND	ASSESSED TOTAL	EXEMPT AMOUNT	TOTAL TAXABLE	STAR AMOUNT	STAR TAXABLE
401200	Ogdensburg Csd	6	120,000	920,046		920,046		920,046
402201	Canton 1	2		191,821	360	191,461		191,461
406001	Morristown	2	13,000	156,578		156,578		156,578
406404	Heuvelton Central	4		1165,679	86,466	1079,213		1079,213
	S U B - T O T A L	14	133,000	2434,124	86,826	2347,298		2347,298
	T O T A L	14	133,000	2434,124	86,826	2347,298		2347,298

*** S Y S T E M C O D E S S U M M A R Y ***

NO SYSTEM EXEMPTIONS AT THIS LEVEL

*** E X E M P T I O N S U M M A R Y ***

CODE	DESCRIPTION	TOTAL PARCELS	COUNTY	TOWN	SCHOOL
47100	Mass Telec	2	86,826	86,826	86,826
	T O T A L	2	86,826	86,826	86,826

STATE OF NEW YORK
COUNTY - St Lawrence
TOWN - Oswegatchie
SWIS - 406489

2 0 1 6 T E N T A T I V E A S S E S S M E N T R O L L
UTILITY & R.R. SECTION OF THE ROLL - 6

PAGE 772
VALUATION DATE-JUL 01, 2015
TAXABLE STATUS DATE-MAR 01, 2016
RPS150/V04/L015
CURRENT DATE 4/26/2016

S U B - S E C T I O N - 089
UNIFORM PERCENT OF VALUE IS 100.00
R O L L S U B S E C T I O N - - T O T A L S

*** G R A N D T O T A L S ***

ROLL SEC	DESCRIPTION	TOTAL PARCELS	ASSESSED LAND	ASSESSED TOTAL	TAXABLE COUNTY	TAXABLE TOWN	TAXABLE SCHOOL	STAR TAXABLE
6	UTILITIES & N.C.	14	133,000	2434,124	2347,298	2347,298	2347,298	2347,298

STATE OF NEW YORK
 COUNTY - St Lawrence
 TOWN - Oswegatchie
 SWIS - 406489

2 0 1 6 T E N T A T I V E A S S E S S M E N T R O L L

UTILITY & R.R. SECTION OF THE ROLL - 6 SUB-SECT - R VALUATION DATE-JUL 01, 2015
 TAXABLE STATUS DATE-MAR 01, 2016

TAX MAP NUMBER SEQUENCE
 UNIFORM PERCENT OF VALUE IS 100.00
 UNIFORM PERCENT OF VALUE IS 100.00

TAX MAP PARCEL NUMBER	PROPERTY LOCATION & CLASS	ASSESSMENT	EXEMPTION CODE	COUNTY	TOWN	SCHOOL
CURRENT OWNERS NAME	SCHOOL DISTRICT	LAND	TAX DESCRIPTION	TAXABLE VALUE		
CURRENT OWNERS ADDRESS	PARCEL SIZE/GRID COORD	TOTAL	SPECIAL DISTRICTS	ACCOUNT NO.		

59.003-2-6	64 Mcintyre Rd			59.003-2-6		*****
Niagara Mohawk Power Corp	872 Elec-Substation		COUNTY TAXABLE VALUE	923,232		6-104- 8
Attn: Real Estate Tax Dept	Ogdensburg Csd 401200	67,200	TOWN TAXABLE VALUE	923,232		
300 Erie Blvd W	813969 24000 Kva	923,232	SCHOOL TAXABLE VALUE	923,232		
Syracuse, NY 13202-4250	App Factor 1.0 Og Sch		FD029 Oswegatchie Fire Pro	923,232	TO M	
	Mcintyre Substation					
	ACRES 3.20 BANK9999996					
	EAST-0203592 NRTH-1701021					
	DEED BOOK 548 PG-00252					
	FULL MARKET VALUE	923,232				

59.003-2-6./1	Mcintyre Rd			59.003-2-6./1		*****
Niagara Mohawk Power Corp	872 Elec-Substation		COUNTY TAXABLE VALUE	456,238		
Attn: Real Estate Tax Dept	Ogdensburg Csd 401200	0	TOWN TAXABLE VALUE	456,238		
300 Erie Blvd W	McIntyre Substation-OEF C	456,238	SCHOOL TAXABLE VALUE	456,238		
Syracuse, NY 13202-4250	(619-239-9900)- 999966 lo		FD029 Oswegatchie Fire Pro	456,238	TO M	
	Re:Sithe En Inc-51.20%(81					
	BANK9999996					
	FULL MARKET VALUE	456,238				

59.003-2-6./2	Mcintyre Rd			59.003-2-6./2		*****
Niagara Mohawk Power Corp	872 Elec-Substation		COUNTY TAXABLE VALUE	217,428		
Attn: Real Estate Tax Dept	Ogdensburg Csd 401200	0	TOWN TAXABLE VALUE	217,428		
300 Erie Blvd W	McIntyre Substation (8139	217,428	SCHOOL TAXABLE VALUE	217,428		
Syracuse, NY 13202-4250	(619-239-9900)ag-Energy,1		FD029 Oswegatchie Fire Pro	217,428	TO M	
	Sithe Energies Inc-24.4%					
	BANK9999996					
	FULL MARKET VALUE	217,428				

59.003-2-6./3	Mcintyre Rd			59.003-2-6./3		*****
Niagara Mohawk Power Corp	872 Elec-Substation		COUNTY TAXABLE VALUE	217,428		
Attn: Real Estate Tax Dept	Ogdensburg Csd 401200	0	TOWN TAXABLE VALUE	217,428		
300 Erie Blvd W	McIntyre Substation-99996	217,428	SCHOOL TAXABLE VALUE	217,428		
Syracuse, NY 13202-4250	Power City Prtn Lp (81396		FD029 Oswegatchie Fire Pro	217,428	TO M	
	Sithe Energies Inc 24.4%					
	BANK9999996					
	FULL MARKET VALUE	217,428				

59.003-2-45	Mcintyre Rd			59.003-2-45		*****
Niagara Mohawk Power Corp	380 Pub Util Vac		COUNTY TAXABLE VALUE	38,400		
Attn: Real Estate Tax Dept	Ogdensburg Csd 401200	38,400	TOWN TAXABLE VALUE	38,400		
300 Erie Blvd W	Across from sub-station	38,400	SCHOOL TAXABLE VALUE	38,400		
Syracuse, NY 13202-4250	Access to McIntyre-Browni		AG002 Ag Dist #2	.00	MT	
	Trans. line 88888		FD029 Oswegatchie Fire Pro	38,400	TO M	
	ACRES 3.80 BANK9999996					
	EAST-0203876 NRTH-1701255					
	FULL MARKET VALUE	38,400				

STATE OF NEW YORK
 COUNTY - St Lawrence
 TOWN - Oswegatchie
 SWIS - 406489

2 0 1 6 T E N T A T I V E A S S E S S M E N T R O L L
 UTILITY & R.R. SECTION OF THE ROLL - 6
 M A P S E C T I O N - 059
 S U B - S E C T I O N - 003
 UNIFORM PERCENT OF VALUE IS 100.00

PAGE 774
 SUB-SECT - R VALUATION DATE-JUL 01, 2015
 TAXABLE STATUS DATE-MAR 01, 2016
 RPS150/V04/L015
 CURRENT DATE 4/26/2016

*** S P E C I A L D I S T R I C T S U M M A R Y ***

CODE	DISTRICT NAME	TOTAL PARCELS	EXTENSION TYPE	EXTENSION VALUE	AD VALOREM VALUE	EXEMPT AMOUNT	TAXABLE VALUE
AG002	Ag Dist #2	1	MOVTAX				
FD029	Oswegatchie Fi	5	TOTAL M		1852,726		1852,726

*** S C H O O L D I S T R I C T S U M M A R Y ***

CODE	DISTRICT NAME	TOTAL PARCELS	ASSESSED LAND	ASSESSED TOTAL	EXEMPT AMOUNT	TOTAL TAXABLE	STAR AMOUNT	STAR TAXABLE
401200	Ogdensburg Csd	5	105,600	1852,726		1852,726		1852,726
	S U B - T O T A L	5	105,600	1852,726		1852,726		1852,726
	T O T A L	5	105,600	1852,726		1852,726		1852,726

*** S Y S T E M C O D E S S U M M A R Y ***

NO SYSTEM EXEMPTIONS AT THIS LEVEL

*** E X E M P T I O N S U M M A R Y ***

NO EXEMPTIONS AT THIS LEVEL

*** G R A N D T O T A L S ***

ROLL SEC	DESCRIPTION	TOTAL PARCELS	ASSESSED LAND	ASSESSED TOTAL	TAXABLE COUNTY	TAXABLE TOWN	TAXABLE SCHOOL	STAR TAXABLE
6	UTILITIES & N.C.	5	105,600	1852,726	1852,726	1852,726	1852,726	1852,726

STATE OF NEW YORK
 COUNTY - St Lawrence
 TOWN - Oswegatchie
 SWIS - 406489

2 0 1 6 T E N T A T I V E A S S E S S M E N T R O L L PAGE 775
 UTILITY & R.R. SECTION OF THE ROLL - 6 SUB-SECT - R VALUATION DATE-JUL 01, 2015
 TAXABLE STATUS DATE-MAR 01, 2016
 TAX MAP NUMBER SEQUENCE
 UNIFORM PERCENT OF VALUE IS 100.00
 UNIFORM PERCENT OF VALUE IS 100.00

TAX MAP PARCEL NUMBER	PROPERTY LOCATION & CLASS	ASSESSMENT	EXEMPTION CODE-----	COUNTY-----	TOWN-----	SCHOOL
CURRENT OWNERS NAME	SCHOOL DISTRICT	LAND	TAX DESCRIPTION	TAXABLE VALUE		
CURRENT OWNERS ADDRESS	PARCEL SIZE/GRID COORD	TOTAL	SPECIAL DISTRICTS	ACCOUNT NO.		

59.004-2-62	Sh 812			59.004-2-62	*****	
Niagara Mohawk Power Corp	380 Pub Util Vac		COUNTY TAXABLE VALUE	64,000	1- 99-10.2	
Attn: Real Estate Tax Dept	Heuvelton Centr 406404	64,000	TOWN TAXABLE VALUE	64,000		
300 Erie Blvd W	Land under McIntyre-Brown	64,000	SCHOOL TAXABLE VALUE	64,000		
Syracuse, NY 13202-4250	Transmission Line.		AG002 Ag Dist #2	.00 MT		
	88888		FD029 Oswegatchie Fire Pro	64,000 TO M		
	ACRES 38.80 BANK9999996					
	EAST-0205049 NRTH-1699297					
	FULL MARKET VALUE	64,000				

STATE OF NEW YORK
 COUNTY - St Lawrence
 TOWN - Oswegatchie
 SWIS - 406489

2 0 1 6 T E N T A T I V E A S S E S S M E N T R O L L

UTILITY & R.R. SECTION OF THE ROLL - 6 SUB-SECT - R VALUATION DATE-JUL 01, 2015
 TAXABLE STATUS DATE-MAR 01, 2016

TAX MAP NUMBER SEQUENCE
 UNIFORM PERCENT OF VALUE IS 100.00
 UNIFORM PERCENT OF VALUE IS 100.00

TAX MAP PARCEL NUMBER	PROPERTY LOCATION & CLASS	ASSESSMENT	EXEMPTION CODE	COUNTY	TOWN	SCHOOL
CURRENT OWNERS NAME	SCHOOL DISTRICT	LAND	TAX DESCRIPTION	TAXABLE VALUE		
CURRENT OWNERS ADDRESS	PARCEL SIZE/GRID COORD	TOTAL	SPECIAL DISTRICTS	ACCOUNT NO.		

71.001-1-14	Lost Village Rd 314 Rural vac<10		COUNTY TAXABLE VALUE	71.001-1-14		
Erie Boulevard Hydropower	Heuvelton Centr 406404	21,400	TOWN TAXABLE VALUE			
% Paul Brenton,Director/Land	Private Rd to Hydro Plant	21,400	SCHOOL TAXABLE VALUE			
75 State St Ste 2701	FRNT 125.00 DPTH 665.00		AG001 Ag Dist #1			.00 MT
Boston, MA 02109	ACRES 1.90 BANK9999943		FD029 Oswegatchie Fire Pro			21,400 TO M
	EAST-0196734 NRTH-1689917					
	DEED BOOK 1999 PG-15555					
	FULL MARKET VALUE	21,400				

71.001-2-20	87 Lee Dr/prvt		COUNTY TAXABLE VALUE	71.001-2-20		71.001-02-2
Erie Boulevard Hydropower	874 Elec-hydro		TOWN TAXABLE VALUE			
% Paul Brenton,Director/Land	Ogdensburg Csd 401200	206,120	SCHOOL TAXABLE VALUE			
75 State St Ste 2701	811459	666,000	AG001 Ag Dist #1			.00 MT
Boston, MA 02109	App Factor 50.0%Og Sch		FD029 Oswegatchie Fire Pro			666,000 TO M
	Eel Weir Hydro					
	ACRES 26.60 BANK9999943					
	EAST-0197855 NRTH-1691884					
	DEED BOOK 1999 PG-15555					
	FULL MARKET VALUE	666,000				

71.001-2-20./1	Cr 4		COUNTY TAXABLE VALUE	71.001-2-20./1		
Erie Boulevard Hydropower	874 Elec-hydro		TOWN TAXABLE VALUE			
% Paul Brenton,Director/Land	Heuvelton Centr 406404	0	SCHOOL TAXABLE VALUE			
75 State St Ste 2701	811459 dro	666,000	AG001 Ag Dist #1			.00 MT
Boston, MA 02109	App Factor 50.0%Hv Sch		FD029 Oswegatchie Fire Pro			666,000 TO M
	Eel Wire Hydro and Land					
	BANK9999943					
	DEED BOOK 1999 PG-15555					
	FULL MARKET VALUE	666,000				

71.001-2-20./21	Cr 4		COUNTY TAXABLE VALUE	71.001-2-20./21		
Niagara Mohawk Power Corp	872 Elec-Substation		TOWN TAXABLE VALUE			
Attn: Real Estate Tax Dept	Ogdensburg Csd 401200	0	SCHOOL TAXABLE VALUE			
300 Erie Blvd W	813915	228,453	AG002 Ag Dist #2			.00 MT
Syracuse, NY 13202-4250	App Factor 1.0 Og Sch		FD029 Oswegatchie Fire Pro			228,453 TO M
	Re:eel Weir Substation					
	BANK9999996					
	FULL MARKET VALUE	228,453				

71.001-2-20./22	Cr 4		COUNTY TAXABLE VALUE	71.001-2-20./22		
Erie Boulevard Hydropower	872 Elec-Substation		TOWN TAXABLE VALUE			
Company Code 190017	Ogdensburg Csd 401200	0	SCHOOL TAXABLE VALUE			
% Paul Brenton,Director/Land	813915	180,000	AG002 Ag Dist #2			.00 MT
75 State St Ste 2701	App Factor 1.0 Og Sch		FD029 Oswegatchie Fire Pro			180,000 TO M
Boston, MA 02109	82% Eel Weir Substation					
	BANK9999943					
	FULL MARKET VALUE	180,000				

STATE OF NEW YORK
 COUNTY - St Lawrence
 TOWN - Oswegatchie
 SWIS - 406489

2 0 1 6 T E N T A T I V E A S S E S S M E N T R O L L
 UTILITY & R.R. SECTION OF THE ROLL - 6
 M A P S E C T I O N - 071
 S U B - S E C T I O N - 001
 UNIFORM PERCENT OF VALUE IS 100.00

PAGE 778
 SUB-SECT - R VALUATION DATE-JUL 01, 2015
 TAXABLE STATUS DATE-MAR 01, 2016
 RPS150/V04/L015
 CURRENT DATE 4/26/2016

*** S P E C I A L D I S T R I C T S U M M A R Y ***

CODE	DISTRICT NAME	TOTAL PARCELS	EXTENSION TYPE	EXTENSION VALUE	AD VALOREM VALUE	EXEMPT AMOUNT	TAXABLE VALUE
AG001	Ag Dist #1	3	MOVTAX				
AG002	Ag Dist #2	2	MOVTAX				
FD029	Oswegatchie Fi	5	TOTAL M		1761,853		1761,853

*** S C H O O L D I S T R I C T S U M M A R Y ***

CODE	DISTRICT NAME	TOTAL PARCELS	ASSESSED LAND	ASSESSED TOTAL	EXEMPT AMOUNT	TOTAL TAXABLE	STAR AMOUNT	STAR TAXABLE
401200	Ogdensburg Csd	3	206,120	1074,453		1074,453		1074,453
406404	Heuvelton Central	2	21,400	687,400		687,400		687,400
	S U B - T O T A L	5	227,520	1761,853		1761,853		1761,853
	T O T A L	5	227,520	1761,853		1761,853		1761,853

*** S Y S T E M C O D E S S U M M A R Y ***

NO SYSTEM EXEMPTIONS AT THIS LEVEL

*** E X E M P T I O N S U M M A R Y ***

NO EXEMPTIONS AT THIS LEVEL

*** G R A N D T O T A L S ***

ROLL SEC	DESCRIPTION	TOTAL PARCELS	ASSESSED LAND	ASSESSED TOTAL	TAXABLE COUNTY	TAXABLE TOWN	TAXABLE SCHOOL	STAR TAXABLE
6	UTILITIES & N.C.	5	227,520	1761,853	1761,853	1761,853	1761,853	1761,853

STATE OF NEW YORK
COUNTY - St Lawrence
TOWN - Oswegatchie
SWIS - 406489

2 0 1 6 T E N T A T I V E A S S E S S M E N T R O L L

UTILITY & R.R. SECTION OF THE ROLL - 6 SUB-SECT - R VALUATION DATE-JUL 01, 2015
TAXABLE STATUS DATE-MAR 01, 2016

TAX MAP NUMBER SEQUENCE
UNIFORM PERCENT OF VALUE IS 100.00
UNIFORM PERCENT OF VALUE IS 100.00

TAX MAP PARCEL NUMBER	PROPERTY LOCATION & CLASS	ASSESSMENT	EXEMPTION CODE	COUNTY	TOWN	SCHOOL
CURRENT OWNERS NAME	SCHOOL DISTRICT	LAND	TAX DESCRIPTION	TAXABLE VALUE		
CURRENT OWNERS ADDRESS	PARCEL SIZE/GRID COORD	TOTAL	SPECIAL DISTRICTS	ACCOUNT NO.		
***** 86.001-3-20 *****						
86.001-3-20	River Rd					
Niagara Mohawk Power Corp	882 Elec Trans Imp		COUNTY TAXABLE VALUE			15,000
Attn: Real Estate Tax Dept	Heuvelton Centr 406404	15,000	TOWN TAXABLE VALUE			15,000
300 Erie Blvd W	Re:gaugeing Station	15,000	SCHOOL TAXABLE VALUE			15,000
Syracuse, NY 13202-4250	FRNT 350.00 DPTH 50.00		AG001 Ag Dist #1			.00 MT
	ACRES 0.40 BANK9999996		FD029 Oswegatchie Fire Pro			15,000 TO M
	EAST-0227551 NRTH-1677987					
	FULL MARKET VALUE	15,000				

STATE OF NEW YORK
 COUNTY - St Lawrence
 TOWN - Oswegatchie
 SWIS - 406489

2 0 1 6 T E N T A T I V E A S S E S S M E N T R O L L

UTILITY & R.R. SECTION OF THE ROLL - 6 SUB-SECT - R VALUATION DATE-JUL 01, 2015
 TAXABLE STATUS DATE-MAR 01, 2016

TAX MAP NUMBER SEQUENCE
 UNIFORM PERCENT OF VALUE IS 100.00
 UNIFORM PERCENT OF VALUE IS 100.00

TAX MAP PARCEL NUMBER	PROPERTY LOCATION & CLASS	ASSESSMENT	EXEMPTION CODE	COUNTY	TOWN	SCHOOL	ACCOUNT NO.
CURRENT OWNERS NAME	SCHOOL DISTRICT	LAND	TAX DESCRIPTION	TAXABLE VALUE			
CURRENT OWNERS ADDRESS	PARCEL SIZE/GRID COORD	TOTAL	SPECIAL DISTRICTS				
664.089-9999-132.350/1001	Electric Transmission 882 Elec Trans Imp		COUNTY TAXABLE VALUE	377,299			6-104-9.3
Niagara Mohawk Power Corp	Heuvelton Centr 406404	0	TOWN TAXABLE VALUE	377,299			
Attn:Real Estate Tax Dept	812112 11500 Kv	377,299	SCHOOL TAXABLE VALUE	377,299			
300 Erie Blvd W	App Factor 43.59 % Hv Sch		FD029 Oswegatchie Fire Pro	377,299	TO	M	
Syracuse, NY 13202-4250	T-311 Mcintyre-Colton #7 BANK9999996						
	FULL MARKET VALUE	377,299					
664.089-9999-132.350/1002	Electric Transmission 882 Elec Trans Imp		COUNTY TAXABLE VALUE	334,590			
Niagara Mohawk Power Corp	Ogdensburg Csd 401200	0	TOWN TAXABLE VALUE	334,590			
Attn: Real Estate Tax Dept	812112 11500 Kv	334,590	SCHOOL TAXABLE VALUE	334,590			
300 Erie Blvd W	App Factor .3936 Og Sch		FD029 Oswegatchie Fire Pro	334,590	TO	M	
Syracuse, NY 13202-4250	T-311 Mcintyre-Colton #7 BANK9999996						
	FULL MARKET VALUE	334,590					
664.089-9999-132.350/1003	Electric Transmission 882 Elec Trans Imp		COUNTY TAXABLE VALUE	144,938			
Niagara Mohawk Power Corp	Morristown 406001	0	TOWN TAXABLE VALUE	144,938			
Attn: Real Estate Tax Dept	812112 11500 Kv	144,938	SCHOOL TAXABLE VALUE	144,938			
300 Erie Blvd W	App Factor .1705 Mo Sch		FD029 Oswegatchie Fire Pro	144,938	TO	M	
Syracuse, NY 13202-4250	T-311 Mcintyre-Colton #7 BANK9999996						
	FULL MARKET VALUE	144,938					
664.089-9999-132.350/1011	Electric Transmission 882 Elec Trans Imp		COUNTY TAXABLE VALUE	124,957			6-104- 9.2
Niagara Mohawk Power Corp	Heuvelton Centr 406404	0	TOWN TAXABLE VALUE	124,957			
Attn: Real Estate Tax Dept	812115 11500 Kv	124,957	SCHOOL TAXABLE VALUE	124,957			
300 Erie Blvd W	App Factor 1.0 Hv Sch		FD029 Oswegatchie Fire Pro	124,957	TO	M	
Syracuse, NY 13202-4250	T-312 Corning-Battlefield BANK9999996						
	FULL MARKET VALUE	124,957					
664.089-9999-132.350/1021	Electric Transmission 882 Elec Trans Imp		COUNTY TAXABLE VALUE	40,911			6-104-9.6
Niagara Mohawk Power Corp	Heuvelton Centr 406404	0	TOWN TAXABLE VALUE	40,911			
Attn: Real Estate Tax Dept	812709 2300 Kv Eel Weir	40,911	SCHOOL TAXABLE VALUE	40,911			
300 Erie Blvd W	App Factor 1.0 Hv Sch		FD029 Oswegatchie Fire Pro	40,911	TO	M	
Syracuse, NY 13202-4250	T-058 Mcintyre-Hvltln #23 BANK9999996						
	FULL MARKET VALUE	40,911					

STATE OF NEW YORK
COUNTY - St Lawrence
TOWN - Oswegatchie
SWIS - 406489

2 0 1 6 T E N T A T I V E A S S E S S M E N T R O L L

UTILITY & R.R. SECTION OF THE ROLL - 6 SUB-SECT - R VALUATION DATE-JUL 01, 2015
TAXABLE STATUS DATE-MAR 01, 2016

TAX MAP NUMBER SEQUENCE
UNIFORM PERCENT OF VALUE IS 100.00
UNIFORM PERCENT OF VALUE IS 100.00

TAX MAP PARCEL NUMBER	PROPERTY LOCATION & CLASS	ASSESSMENT	EXEMPTION CODE	COUNTY	TOWN	SCHOOL
CURRENT OWNERS NAME	SCHOOL DISTRICT	LAND	TAX DESCRIPTION	TAXABLE VALUE		
CURRENT OWNERS ADDRESS	PARCEL SIZE/GRID COORD	TOTAL	SPECIAL DISTRICTS	ACCOUNT NO.		
***** 664.089-9999-132.350/1022*****						
664.089-9999-132.350/1022	Electric Transmission					
Niagara Mohawk Power Corp	882 Elec Trans Imp		COUNTY TAXABLE VALUE	4,932		
Attn: Real Estate Tax Dept	Ogdensburg Csd 401200	0	TOWN TAXABLE VALUE	4,932		
300 Erie Blvd W	812719 2300 Kv	4,932	SCHOOL TAXABLE VALUE	4,932		
Syracuse, NY 13202-4250	App Factor 1.0 Og Sch		FD029 Oswegatchie Fire Pro	4,932	TO M	
	T-069E Pole #98 Eel Weir					
	BANK9999996					
	FULL MARKET VALUE	4,932				
***** 664.089-9999-132.350/1032*****						
664.089-9999-132.350/1032	Electric Transmission					
Niagara Mohawk Power Corp	882 Elec Trans Imp		COUNTY TAXABLE VALUE	455,893		
Attn: Real Estate Tax Dept	Ogdensburg Csd 401200	0	TOWN TAXABLE VALUE	455,893		
300 Erie Blvd W	812716 2300Kv	455,893	SCHOOL TAXABLE VALUE	455,893		
Syracuse, NY 13202-4250	App Factor 1.0 Og Sch		FD029 Oswegatchie Fire Pro	455,893	TO M	
	T-069B Lsbn-Mcintyre #21					
	BANK9999996					
	FULL MARKET VALUE	455,893				
***** 664.089-9999-132.350/1041*****						
664.089-9999-132.350/1041	Electric Transmission					6-104-9.5
Niagara Mohawk Power Corp	882 Elec Trans Imp		COUNTY TAXABLE VALUE	168,293		
Attn: Real estate Tax Dept	Heuvelton Centr 406404	0	TOWN TAXABLE VALUE	168,293		
300 Erie Blvd W	812713 2300 Kv Pole #45	168,293	SCHOOL TAXABLE VALUE	168,293		
Syracuse, NY 13202-4250	App Factor 1.0 Hv Sch		FD029 Oswegatchie Fire Pro	168,293	TO M	
	T-067 McIntyre-Hmnd #24					
	BANK9999996					
	FULL MARKET VALUE	168,293				
***** 664.089-9999-132.350/1042*****						
664.089-9999-132.350/1042	Electric Transmission					
Niagara Mohawk Power Corp	882 Elec Trans Imp		COUNTY TAXABLE VALUE	2,228		
Attn: Real Estate Tax Dept	Ogdensburg Csd 401200	0	TOWN TAXABLE VALUE	2,228		
300 Erie Blvd W	812717 2300 Kv	2,228	SCHOOL TAXABLE VALUE	2,228		
Syracuse, NY 13202-4250	App Factor 1.0 Og Sch		FD029 Oswegatchie Fire Pro	2,228	TO M	
	T-069C #21 Pulp Dock Tap					
	BANK9999996					
	FULL MARKET VALUE	2,228				
***** 664.089-9999-132.350/1051*****						
664.089-9999-132.350/1051	Electric Transmission					
Niagara Mohawk Power Corp	882 Elec Trans Imp		COUNTY TAXABLE VALUE	44,224		
Attn: Real Estate Tax Dept	Heuvelton Centr 406404	0	TOWN TAXABLE VALUE	44,224		
300 Erie Blvd W	812797 2300 Kv	44,224	SCHOOL TAXABLE VALUE	44,224		
Syracuse, NY 13202-4250	App Factor 1.0 Hv Sch		FD029 Oswegatchie Fire Pro	44,224	TO M	
	Mcintyre Hmnd 24 Mrstn Tp					
	BANK9999996					
	FULL MARKET VALUE	44,224				

STATE OF NEW YORK
COUNTY - St Lawrence
TOWN - Oswegatchie
SWIS - 406489

2 0 1 6 T E N T A T I V E A S S E S S M E N T R O L L

UTILITY & R.R. SECTION OF THE ROLL - 6 SUB-SECT - R VALUATION DATE-JUL 01, 2015
TAXABLE STATUS DATE-MAR 01, 2016

TAX MAP NUMBER SEQUENCE
UNIFORM PERCENT OF VALUE IS 100.00
UNIFORM PERCENT OF VALUE IS 100.00

TAX MAP PARCEL NUMBER	PROPERTY LOCATION & CLASS	ASSESSMENT	EXEMPTION CODE	COUNTY	TOWN	SCHOOL
CURRENT OWNERS NAME	SCHOOL DISTRICT	LAND	TAX DESCRIPTION	TAXABLE VALUE		
CURRENT OWNERS ADDRESS	PARCEL SIZE/GRID COORD	TOTAL	SPECIAL DISTRICTS	ACCOUNT NO.		
***** 664.089-9999-132.350/1052*****						
664.089-9999-132.350/1052	Electric Transmission					
Niagara Mohawk Power Corp	882 Elec Trans Imp		COUNTY TAXABLE VALUE			2,831
Attn: Real Estate Tax Dept	Ogdensburg Csd 401200	0	TOWN TAXABLE VALUE			2,831
300 Erie Blvd W	812718 2300 Kv	2,831	SCHOOL TAXABLE VALUE			2,831
Syracuse, NY 13202-4250	App Factor 1.0 Og Sch		FD029 Oswegatchie Fire Pro			2,831 TO M
	T-069D #21 David Sub Tap					
	BANK9999996					
	FULL MARKET VALUE	2,831				
***** 664.089-9999-132.350/1061*****						
664.089-9999-132.350/1061	Electric Transmission					
Niagara Mohawk Power Corp	882 Elec Trans Imp		COUNTY TAXABLE VALUE			10,027
Attn: Real Estate Tax Dept	Heuvelton Centr 406404	0	TOWN TAXABLE VALUE			10,027
300 Erie Blvd W	812116 1150 Kv	10,027	SCHOOL TAXABLE VALUE			10,027
Syracuse, NY 13202-4250	App Factor 1.0 Hv Sch		FD029 Oswegatchie Fire Pro			10,027 TO M
	T312A Mc-Co#6 Algonquintp					
	BANK9999996					
	FULL MARKET VALUE	10,027				
***** 664.089-9999-132.350/1071*****						
664.089-9999-132.350/1071	Electric Transmission					
Niagara Mohawk Power Corp	882 Elec Trans Imp		COUNTY TAXABLE VALUE			258,588
Attn: Real Estate Tax Dept	Heuvelton Centr 406404	0	TOWN TAXABLE VALUE			258,588
300 Erie Blvd W	812236	258,588	SCHOOL TAXABLE VALUE			258,588
Syracuse, NY 13202-4250	App Factor 65% Hv Sch		AG002 Ag Dist #2			.00 MT
	T-604 Alcoa-McIntyre #13		FD029 Oswegatchie Fire Pro			258,588 TO M
	BANK9999996					
	FULL MARKET VALUE	258,588				
***** 664.089-9999-132.350/1072*****						
664.089-9999-132.350/1072	Electric Transmission					
Niagara Mohawk Power Corp	882 Elec Trans Imp		COUNTY TAXABLE VALUE			139,240
Attn: Real Estate Tax Dept	Ogdensburg Csd 401200	0	TOWN TAXABLE VALUE			139,240
300 Erie Blvd W	812236	139,240	SCHOOL TAXABLE VALUE			139,240
Syracuse, NY 13202-4250	App Factor 35% Og Sch		AG002 Ag Dist #2			.00 MT
	T-604 Alco-McIntyre #13		FD029 Oswegatchie Fire Pro			139,240 TO M
	BANK9999996					
	FULL MARKET VALUE	139,240				
***** 664.089-9999-132.350/1082*****						
664.089-9999-132.350/1082	Electric Transmission					
Niagara Mohawk Power Corp	882 Elec Trans Imp		COUNTY TAXABLE VALUE			207,845
Attn: Real Estate Tax Dept	Ogdensburg Csd 401200	0	TOWN TAXABLE VALUE			207,845
300 Erie Blvd W	812714 2300 Kv	207,845	SCHOOL TAXABLE VALUE			207,845
Syracuse, NY 13202-4250	App Factor 1.0 Og Sch		FD029 Oswegatchie Fire Pro			207,845 TO M
	T-069 Mcintyre Hvltn #23					
	BANK9999996					
	FULL MARKET VALUE	207,845				

STATE OF NEW YORK
COUNTY - St Lawrence
TOWN - Oswegatchie
SWIS - 406489

2 0 1 6 T E N T A T I V E A S S E S S M E N T R O L L

UTILITY & R.R. SECTION OF THE ROLL - 6 SUB-SECT - R VALUATION DATE-JUL 01, 2015
TAXABLE STATUS DATE-MAR 01, 2016

TAX MAP NUMBER SEQUENCE
UNIFORM PERCENT OF VALUE IS 100.00
UNIFORM PERCENT OF VALUE IS 100.00

TAX MAP PARCEL NUMBER	PROPERTY LOCATION & CLASS	ASSESSMENT	EXEMPTION CODE	COUNTY	TOWN	SCHOOL
CURRENT OWNERS NAME	SCHOOL DISTRICT	LAND	TAX DESCRIPTION	TAXABLE VALUE		
CURRENT OWNERS ADDRESS	PARCEL SIZE/GRID COORD	TOTAL	SPECIAL DISTRICTS	ACCOUNT NO.		
***** 664.089-9999-132.350/1092*****						
664.089-9999-132.350/1092	Electric Transmission					
Niagara Mohawk Power Corp	882 Elec Trans Imp		COUNTY TAXABLE VALUE			30,809
Attn: Real estate Tax Dept	Ogdensburg Csd 401200	0	TOWN TAXABLE VALUE			30,809
300 Erie Blvd W	812715 2300Kv	30,809	SCHOOL TAXABLE VALUE			30,809
Syracuse, NY 13202-4250	App Factor 1.0 Og Sch		FD029 Oswegatchie Fire Pro			30,809 TO M
	T-069A Lisbonmcintyre #21					
	BANK9999996					
	FULL MARKET VALUE	30,809				
***** 664.089-9999-132.350/1111*****						
664.089-9999-132.350/1111	Electric Transmission					6-104-9.4
Niagara Mohawk Power Corp	882 Elec Trans Imp		COUNTY TAXABLE VALUE			10,152
Attn: Real Estate Tax Dept	Heuvelton Centr 406404	0	TOWN TAXABLE VALUE			10,152
300 Erie Blvd W	812789 2300 Kv	10,152	SCHOOL TAXABLE VALUE			10,152
Syracuse, NY 13202-4250	App Factor 1.0 Hv Sch		FD029 Oswegatchie Fire Pro			10,152 TO M
	T-291 Lisbon-Hvltln #25					
	BANK9999996					
	FULL MARKET VALUE	10,152				
***** 664.089-9999-132.350/1131*****						
664.089-9999-132.350/1131	Electric Transmission					
Niagara Mohawk Power Corp	882 Elec Trans Imp		COUNTY TAXABLE VALUE			62,161
Attn: Real Estate Tax Dept	Heuvelton Centr 406404	0	TOWN TAXABLE VALUE			62,161
300 Erie Blvd W	Loc # 812712 2300 Kv	62,161	SCHOOL TAXABLE VALUE			62,161
Syracuse, NY 13202-4250	App Factor 1.0 Hv Sch		FD029 Oswegatchie Fire Pro			62,161 TO M
	T-066 Mcintyre-Hammond#24					
	BANK9999996					
	FULL MARKET VALUE	62,161				
***** 664.089-9999-132.350/1881*****						
664.089-9999-132.350/1881	Outside Plant					6-104-9.1
Niagara Mohawk Power Corp	882 Elec Trans Imp		COUNTY TAXABLE VALUE			1312,561
Attn: Real Estate Tax Dept	Heuvelton Centr 406404	0	TOWN TAXABLE VALUE			1312,561
300 Erie Blvd W	888888 Distribution	1312,561	SCHOOL TAXABLE VALUE			1312,561
Syracuse, NY 13202-4250	App Factor 43.59% Hv Sch		FD029 Oswegatchie Fire Pro			1312,561 TO M
	Distribution Facilities					
	BANK9999996					
	FULL MARKET VALUE	1312,561				
***** 664.089-9999-132.350/1882*****						
664.089-9999-132.350/1882	Outside Plant					6-104-9.7
Niagara Mohawk Power Corp	882 Elec Trans Imp		COUNTY TAXABLE VALUE			1185,189
Attn: Real Estate Tax Dept	Ogdensburg Csd 401200	0	TOWN TAXABLE VALUE			1185,189
300 Erie Blvd W	888888 Distribution	1185,189	SCHOOL TAXABLE VALUE			1185,189
Syracuse, NY 13202-4250	App Factor 39.36% Og Sch		FD029 Oswegatchie Fire Pro			1185,189 TO M
	Distribution Facilities					
	BANK9999996					
	FULL MARKET VALUE	1185,189				

STATE OF NEW YORK
COUNTY - St Lawrence
TOWN - Oswegatchie
SWIS - 406489

2 0 1 6 T E N T A T I V E A S S E S S M E N T R O L L PAGE 785
UTILITY & R.R. SECTION OF THE ROLL - 6 SUB-SECT - R VALUATION DATE-JUL 01, 2015
TAXABLE STATUS DATE-MAR 01, 2016
TAX MAP NUMBER SEQUENCE
UNIFORM PERCENT OF VALUE IS 100.00
UNIFORM PERCENT OF VALUE IS 100.00

TAX MAP PARCEL NUMBER	PROPERTY LOCATION & CLASS	ASSESSMENT	EXEMPTION CODE	COUNTY	TOWN	SCHOOL
CURRENT OWNERS NAME	SCHOOL DISTRICT	LAND	TAX DESCRIPTION	TAXABLE VALUE		
CURRENT OWNERS ADDRESS	PARCEL SIZE/GRID COORD	TOTAL	SPECIAL DISTRICTS	ACCOUNT NO.		

664.089-9999-132.350/1883	Outside Plant			664.089-9999-132.350/1883	132	1883
Niagara Mohawk Power Corp	882 Elec Trans Imp		COUNTY TAXABLE VALUE	504,669		6-104-7
Attn: Real Estate Tax Dept	Morristown 406001	0	TOWN TAXABLE VALUE	504,669		
300 Erie Blvd W	888888	504,669	SCHOOL TAXABLE VALUE	504,669		
Syracuse, NY 13202-4250	App Factor 16.76% Mo Sch		FD029 Oswegatchie Fire Pro	504,669	TO	M
	Distribution Facilities					
	BANK9999996					
	FULL MARKET VALUE	504,669				

664.089-9999-132.350/1884	Outside Plant			664.089-9999-132.350/1884	132	1884
Niagara Mohawk Power Corp	882 Elec Trans Imp		COUNTY TAXABLE VALUE	8,732		6-104-6
Attn: Real Estate Tax Dept	Canton 1 402201	0	TOWN TAXABLE VALUE	8,732		
300 Erie Blvd W	888888	8,732	SCHOOL TAXABLE VALUE	8,732		
Syracuse, NY 13202-4250	App Factor .29% Ca Sch		FD029 Oswegatchie Fire Pro	8,732	TO	M
	Distribution Facilities					
	BANK9999996					
	FULL MARKET VALUE	8,732				

STATE OF NEW YORK
 COUNTY - St Lawrence
 TOWN - Oswegatchie
 SWIS - 406489

2 0 1 6 T E N T A T I V E A S S E S S M E N T R O L L
 UTILITY & R.R. SECTION OF THE ROLL - 6
 M A P S E C T I O N - 664
 S U B - S E C T I O N - 089
 UNIFORM PERCENT OF VALUE IS 100.00

PAGE 786
 SUB-SECT - R VALUATION DATE-JUL 01, 2015
 TAXABLE STATUS DATE-MAR 01, 2016
 RPS150/V04/L015
 CURRENT DATE 4/26/2016

*** S P E C I A L D I S T R I C T S U M M A R Y ***

CODE	DISTRICT NAME	TOTAL PARCELS	EXTENSION TYPE	EXTENSION VALUE	AD VALOREM VALUE	EXEMPT AMOUNT	TAXABLE VALUE
AG002	Ag Dist #2	2	MOVTAX				
FD029	Oswegatchie Fi	22	TOTAL M		5431,069		5431,069

*** S C H O O L D I S T R I C T S U M M A R Y ***

CODE	DISTRICT NAME	TOTAL PARCELS	ASSESSED LAND	ASSESSED TOTAL	EXEMPT AMOUNT	TOTAL TAXABLE	STAR AMOUNT	STAR TAXABLE
401200	Ogdensburg Csd	9		2363,557		2363,557		2363,557
402201	Canton 1	1		8,732		8,732		8,732
406001	Morristown	2		649,607		649,607		649,607
406404	Heuvelton Central	10		2409,173		2409,173		2409,173
	S U B - T O T A L	22		5431,069		5431,069		5431,069
	T O T A L	22		5431,069		5431,069		5431,069

*** S Y S T E M C O D E S S U M M A R Y ***

NO SYSTEM EXEMPTIONS AT THIS LEVEL

*** E X E M P T I O N S U M M A R Y ***

NO EXEMPTIONS AT THIS LEVEL

*** G R A N D T O T A L S ***

ROLL SEC	DESCRIPTION	TOTAL PARCELS	ASSESSED LAND	ASSESSED TOTAL	TAXABLE COUNTY	TAXABLE TOWN	TAXABLE SCHOOL	STAR TAXABLE
6	UTILITIES & N.C.	22		5431,069	5431,069	5431,069	5431,069	5431,069

STATE OF NEW YORK
 COUNTY - St Lawrence
 TOWN - Oswegatchie
 SWIS - 406489

2 0 1 6 T E N T A T I V E A S S E S S M E N T R O L L
 UTILITY & R.R. SECTION OF THE ROLL - 6

PAGE 787
 SUB-SECT - R VALUATION DATE-JUL 01, 2015
 TAXABLE STATUS DATE-MAR 01, 2016
 RPS150/V04/L015
 CURRENT DATE 4/26/2016

S U B - S E C T I O N - 089
 UNIFORM PERCENT OF VALUE IS 100.00
 R O L L S U B S E C T I O N - R - T O T A L S

*** S P E C I A L D I S T R I C T S U M M A R Y ***

CODE	DISTRICT NAME	TOTAL PARCELS	EXTENSION TYPE	EXTENSION VALUE	AD VALOREM VALUE	EXEMPT AMOUNT	TAXABLE VALUE
AG001	Ag Dist #1	4	MOVTAX				
AG002	Ag Dist #2	6	MOVTAX				
FD029	Oswegatchie Fi	34	TOTAL M		9124,648		9124,648

*** S C H O O L D I S T R I C T S U M M A R Y ***

CODE	DISTRICT NAME	TOTAL PARCELS	ASSESSED LAND	ASSESSED TOTAL	EXEMPT AMOUNT	TOTAL TAXABLE	STAR AMOUNT	STAR TAXABLE
401200	Ogdensburg Csd	17	311,720	5290,736		5290,736		5290,736
402201	Canton 1	1		8,732		8,732		8,732
406001	Morristown	2		649,607		649,607		649,607
406404	Heuvelton Central	14	100,400	3175,573		3175,573		3175,573
	S U B - T O T A L	34	412,120	9124,648		9124,648		9124,648
	T O T A L	34	412,120	9124,648		9124,648		9124,648

*** S Y S T E M C O D E S S U M M A R Y ***

NO SYSTEM EXEMPTIONS AT THIS LEVEL

*** E X E M P T I O N S U M M A R Y ***

NO EXEMPTIONS AT THIS LEVEL

*** G R A N D T O T A L S ***

ROLL SEC	DESCRIPTION	TOTAL PARCELS	ASSESSED LAND	ASSESSED TOTAL	TAXABLE COUNTY	TAXABLE TOWN	TAXABLE SCHOOL	STAR TAXABLE
6	UTILITIES & N.C.	34	412,120	9124,648	9124,648	9124,648	9124,648	9124,648

STATE OF NEW YORK
 COUNTY - St Lawrence
 TOWN - Oswegatchie
 SWIS - 406489

2 0 1 6 T E N T A T I V E A S S E S S M E N T R O L L
 UTILITY & R.R. SECTION OF THE ROLL - 6

PAGE 788
 VALUATION DATE-JUL 01, 2015
 TAXABLE STATUS DATE-MAR 01, 2016
 RPS150/V04/L015
 CURRENT DATE 4/26/2016

UNIFORM PERCENT OF VALUE IS 100.00

R O L L S E C T I O N T O T A L S

*** S P E C I A L D I S T R I C T S U M M A R Y ***

CODE	DISTRICT NAME	TOTAL PARCELS	EXTENSION TYPE	EXTENSION VALUE	AD VALOREM VALUE	EXEMPT AMOUNT	TAXABLE VALUE
AG001	Ag Dist #1	5	MOVTAX				
AG002	Ag Dist #2	9	MOVTAX				
FD029	Oswegatchie Fi	48	TOTAL M		11558,772	86,826	11471,946

*** S C H O O L D I S T R I C T S U M M A R Y ***

CODE	DISTRICT NAME	TOTAL PARCELS	ASSESSED LAND	ASSESSED TOTAL	EXEMPT AMOUNT	TOTAL TAXABLE	STAR AMOUNT	STAR TAXABLE
401200	Ogdensburg Csd	23	431,720	6210,782		6210,782		6210,782
402201	Canton 1	3		200,553	360	200,193		200,193
406001	Morristown	4	13,000	806,185		806,185		806,185
406404	Heuvelton Central	18	100,400	4341,252	86,466	4254,786		4254,786
	S U B - T O T A L	48	545,120	11558,772	86,826	11471,946		11471,946
	T O T A L	48	545,120	11558,772	86,826	11471,946		11471,946

*** S Y S T E M C O D E S S U M M A R Y ***

NO SYSTEM EXEMPTIONS AT THIS LEVEL

*** E X E M P T I O N S U M M A R Y ***

CODE	DESCRIPTION	TOTAL PARCELS	COUNTY	TOWN	SCHOOL
47100	Mass Telec	2	86,826	86,826	86,826
	T O T A L	2	86,826	86,826	86,826

STATE OF NEW YORK
COUNTY - St Lawrence
TOWN - Oswegatchie
SWIS - 406489

2 0 1 6 T E N T A T I V E A S S E S S M E N T R O L L
UTILITY & R.R. SECTION OF THE ROLL - 6

PAGE 789
VALUATION DATE-JUL 01, 2015
TAXABLE STATUS DATE-MAR 01, 2016
RPS150/V04/L015
CURRENT DATE 4/26/2016

UNIFORM PERCENT OF VALUE IS 100.00

R O L L S E C T I O N T O T A L S

*** G R A N D T O T A L S ***

ROLL SEC	DESCRIPTION	TOTAL PARCELS	ASSESSED LAND	ASSESSED TOTAL	TAXABLE COUNTY	TAXABLE TOWN	TAXABLE SCHOOL	STAR TAXABLE
6	UTILITIES & N.C.	48	545,120	11558,772	11471,946	11471,946	11471,946	11471,946

STATE OF NEW YORK
 COUNTY - St Lawrence
 TOWN - Oswegatchie
 SWIS - 406489

2 0 1 6 T E N T A T I V E A S S E S S M E N T R O L L
 WHOLLY EXEMPT SECTION OF THE ROLL - 8
 TAX MAP NUMBER SEQUENCE
 UNIFORM PERCENT OF VALUE IS 100.00

PAGE 790
 VALUATION DATE-JUL 01, 2015
 TAXABLE STATUS DATE-MAR 01, 2016

TAX MAP PARCEL NUMBER	PROPERTY LOCATION & CLASS	ASSESSMENT	EXEMPTION CODE-----	COUNTY-----	TOWN-----	SCHOOL
CURRENT OWNERS NAME	SCHOOL DISTRICT	LAND	TAX DESCRIPTION	TAXABLE VALUE		
CURRENT OWNERS ADDRESS	PARCEL SIZE/GRID COORD	TOTAL	SPECIAL DISTRICTS	ACCOUNT NO.		
***** 58.002-2-3 *****						
8103 Sh 68						8-109-1.2
58.002-2-3	633 Aged - home		Other Non 25300	0	2400,000	2400,000 2400,000
United Helpers Residence, Inc	Ogdensburg Csd 401200	132,000	COUNTY TAXABLE VALUE		0	
732 Ford St	ACRES 3.00	2400,000	TOWN TAXABLE VALUE		0	
Ogdensburg, NY 13669	EAST-0191815 NRTH-1707695		SCHOOL TAXABLE VALUE		0	
	DEED BOOK 2000 PG-11492		FD029 Oswegatchie Fire Pro		0 TO M	
	FULL MARKET VALUE	2400,000	2400,000 EX			

STATE OF NEW YORK
 COUNTY - St Lawrence
 TOWN - Oswegatchie
 SWIS - 406489

2 0 1 6 T E N T A T I V E A S S E S S M E N T R O L L
 WHOLLY EXEMPT SECTION OF THE ROLL - 8
 M A P S E C T I O N - 058
 S U B - S E C T I O N - 002
 UNIFORM PERCENT OF VALUE IS 100.00

PAGE 791
 VALUATION DATE-JUL 01, 2015
 TAXABLE STATUS DATE-MAR 01, 2016
 RPS150/V04/L015
 CURRENT DATE 4/26/2016

*** S P E C I A L D I S T R I C T S U M M A R Y ***

CODE	DISTRICT NAME	TOTAL PARCELS	EXTENSION TYPE	EXTENSION VALUE	AD VALOREM VALUE	EXEMPT AMOUNT	TAXABLE VALUE
FD029	Oswegatchie Fi	1	TOTAL M		2400,000	2400,000	

*** S C H O O L D I S T R I C T S U M M A R Y ***

CODE	DISTRICT NAME	TOTAL PARCELS	ASSESSED LAND	ASSESSED TOTAL	EXEMPT AMOUNT	TOTAL TAXABLE	STAR AMOUNT	STAR TAXABLE
401200	Ogdensburg Csd	1	132,000	2400,000	2400,000			
	S U B - T O T A L	1	132,000	2400,000	2400,000			
	T O T A L	1	132,000	2400,000	2400,000			

*** S Y S T E M C O D E S S U M M A R Y ***

NO SYSTEM EXEMPTIONS AT THIS LEVEL

*** E X E M P T I O N S U M M A R Y ***

CODE	DESCRIPTION	TOTAL PARCELS	COUNTY	TOWN	SCHOOL
25300	Other Non	1	2400,000	2400,000	2400,000
	T O T A L	1	2400,000	2400,000	2400,000

*** G R A N D T O T A L S ***

ROLL SEC	DESCRIPTION	TOTAL PARCELS	ASSESSED LAND	ASSESSED TOTAL	TAXABLE COUNTY	TAXABLE TOWN	TAXABLE SCHOOL	STAR TAXABLE
8	WHOLLY EXEMPT	1	132,000	2400,000				

STATE OF NEW YORK
 COUNTY - St Lawrence
 TOWN - Oswegatchie
 SWIS - 406489

2 0 1 6 T E N T A T I V E A S S E S S M E N T R O L L
 WHOLLY EXEMPT SECTION OF THE ROLL - 8

PAGE 792
 VALUATION DATE-JUL 01, 2015
 TAXABLE STATUS DATE-MAR 01, 2016

TAX MAP NUMBER SEQUENCE
 UNIFORM PERCENT OF VALUE IS 100.00
 UNIFORM PERCENT OF VALUE IS 100.00

TAX MAP PARCEL NUMBER	PROPERTY LOCATION & CLASS	ASSESSMENT	EXEMPTION CODE-----	COUNTY-----	TOWN-----	SCHOOL
CURRENT OWNERS NAME	SCHOOL DISTRICT	LAND	TAX DESCRIPTION	TAXABLE VALUE		
CURRENT OWNERS ADDRESS	PARCEL SIZE/GRID COORD	TOTAL	SPECIAL DISTRICTS	ACCOUNT NO.		
***** 58.004-1-2 *****						
6866,6869	Sh 37					8-107- 5
58.004-1-2	613 College/univ - WTRFNT		Educationa 25120	0	6400,000	6400,000 6400,000
Wadhams Hall Seminary	Ogdensburg Csd 401200	400,000	COUNTY TAXABLE VALUE		0	
6866 State Highway 37	103 Ar	6400,000	TOWN TAXABLE VALUE		0	
Ogdensburg, NY 13669	ACRES 196.05		SCHOOL TAXABLE VALUE		0	
	EAST-0186587 NRTH-1703355		FD029 Oswegatchie Fire Pro		0 TO M	
	DEED BOOK 706 PG-00126		6400,000 EX			
	FULL MARKET VALUE	6400,000				

STATE OF NEW YORK
 COUNTY - St Lawrence
 TOWN - Oswegatchie
 SWIS - 406489

2 0 1 6 T E N T A T I V E A S S E S S M E N T R O L L
 WHOLLY EXEMPT SECTION OF THE ROLL - 8
 M A P S E C T I O N - 058
 S U B - S E C T I O N - 004
 UNIFORM PERCENT OF VALUE IS 100.00

PAGE 793
 VALUATION DATE-JUL 01, 2015
 TAXABLE STATUS DATE-MAR 01, 2016
 RPS150/V04/L015
 CURRENT DATE 4/26/2016

*** S P E C I A L D I S T R I C T S U M M A R Y ***

CODE	DISTRICT NAME	TOTAL PARCELS	EXTENSION TYPE	EXTENSION VALUE	AD VALOREM VALUE	EXEMPT AMOUNT	TAXABLE VALUE
FD029	Oswegatchie Fi	1	TOTAL M		6400,000	6400,000	

*** S C H O O L D I S T R I C T S U M M A R Y ***

CODE	DISTRICT NAME	TOTAL PARCELS	ASSESSED LAND	ASSESSED TOTAL	EXEMPT AMOUNT	TOTAL TAXABLE	STAR AMOUNT	STAR TAXABLE
401200	Ogdensburg Csd	1	400,000	6400,000	6400,000			
	S U B - T O T A L	1	400,000	6400,000	6400,000			
	T O T A L	1	400,000	6400,000	6400,000			

*** S Y S T E M C O D E S S U M M A R Y ***

NO SYSTEM EXEMPTIONS AT THIS LEVEL

*** E X E M P T I O N S U M M A R Y ***

CODE	DESCRIPTION	TOTAL PARCELS	COUNTY	TOWN	SCHOOL
25120	Educationa	1	6400,000	6400,000	6400,000
	T O T A L	1	6400,000	6400,000	6400,000

*** G R A N D T O T A L S ***

ROLL SEC	DESCRIPTION	TOTAL PARCELS	ASSESSED LAND	ASSESSED TOTAL	TAXABLE COUNTY	TAXABLE TOWN	TAXABLE SCHOOL	STAR TAXABLE
8	WHOLLY EXEMPT	1	400,000	6400,000				

STATE OF NEW YORK
COUNTY - St Lawrence
TOWN - Oswegatchie
SWIS - 406489

2 0 1 6 T E N T A T I V E A S S E S S M E N T R O L L
WHOLLY EXEMPT SECTION OF THE ROLL - 8
TAX MAP NUMBER SEQUENCE
UNIFORM PERCENT OF VALUE IS 100.00
UNIFORM PERCENT OF VALUE IS 100.00

PAGE 794
VALUATION DATE-JUL 01, 2015
TAXABLE STATUS DATE-MAR 01, 2016

TAX MAP PARCEL NUMBER	PROPERTY LOCATION & CLASS	ASSESSMENT	EXEMPTION CODE	COUNTY	TOWN	SCHOOL
CURRENT OWNERS NAME	SCHOOL DISTRICT	LAND	TAX DESCRIPTION	TAXABLE VALUE		
CURRENT OWNERS ADDRESS	PARCEL SIZE/GRID COORD	TOTAL	SPECIAL DISTRICTS	ACCOUNT NO.		
***** 58.066-1-16.11 *****						
6622 Sh 37	620 Religious		Religious 25110	0	950,000	950,000
58.066-1-16.11	Ogdensburg Csd 401200	50,000	COUNTY TAXABLE VALUE		0	950,000
Corporation of the Presiding	Re:Church of Jesus Christ	950,000	TOWN TAXABLE VALUE		0	
Bishop of the Church of	Latter Day Saints		SCHOOL TAXABLE VALUE		0	
50 East North Temple St	FRNT 500.00 DPTH		FD029 Oswegatchie Fire Pro		0 TO M	
Salt Lake City, UT 84150	ACRES 5.90		950,000 EX			
	EAST-0185405 NRTH-1700948					
	DEED BOOK 2005 PG-14054					
	FULL MARKET VALUE	950,000				

STATE OF NEW YORK
 COUNTY - St Lawrence
 TOWN - Oswegatchie
 SWIS - 406489

2 0 1 6 T E N T A T I V E A S S E S S M E N T R O L L
 WHOLLY EXEMPT SECTION OF THE ROLL - 8
 M A P S E C T I O N - 058
 S U B - S E C T I O N - 066
 UNIFORM PERCENT OF VALUE IS 100.00

PAGE 795
 VALUATION DATE-JUL 01, 2015
 TAXABLE STATUS DATE-MAR 01, 2016
 RPS150/V04/L015
 CURRENT DATE 4/26/2016

*** S P E C I A L D I S T R I C T S U M M A R Y ***

CODE	DISTRICT NAME	TOTAL PARCELS	EXTENSION TYPE	EXTENSION VALUE	AD VALOREM VALUE	EXEMPT AMOUNT	TAXABLE VALUE
FD029	Oswegatchie Fi	1	TOTAL M		950,000	950,000	

*** S C H O O L D I S T R I C T S U M M A R Y ***

CODE	DISTRICT NAME	TOTAL PARCELS	ASSESSED LAND	ASSESSED TOTAL	EXEMPT AMOUNT	TOTAL TAXABLE	STAR AMOUNT	STAR TAXABLE
401200	Ogdensburg Csd	1	50,000	950,000	950,000			
	S U B - T O T A L	1	50,000	950,000	950,000			
	T O T A L	1	50,000	950,000	950,000			

*** S Y S T E M C O D E S S U M M A R Y ***

NO SYSTEM EXEMPTIONS AT THIS LEVEL

*** E X E M P T I O N S U M M A R Y ***

CODE	DESCRIPTION	TOTAL PARCELS	COUNTY	TOWN	SCHOOL
25110	Religious	1	950,000	950,000	950,000
	T O T A L	1	950,000	950,000	950,000

*** G R A N D T O T A L S ***

ROLL SEC	DESCRIPTION	TOTAL PARCELS	ASSESSED LAND	ASSESSED TOTAL	TAXABLE COUNTY	TAXABLE TOWN	TAXABLE SCHOOL	STAR TAXABLE
8	WHOLLY EXEMPT	1	50,000	950,000				

STATE OF NEW YORK
 COUNTY - St Lawrence
 TOWN - Oswegatchie
 SWIS - 406489

2 0 1 6 T E N T A T I V E A S S E S S M E N T R O L L
 WHOLLY EXEMPT SECTION OF THE ROLL - 8

PAGE 796
 VALUATION DATE-JUL 01, 2015
 TAXABLE STATUS DATE-MAR 01, 2016

TAX MAP NUMBER SEQUENCE
 UNIFORM PERCENT OF VALUE IS 100.00
 UNIFORM PERCENT OF VALUE IS 100.00

TAX MAP PARCEL NUMBER	PROPERTY LOCATION & CLASS	ASSESSMENT	EXEMPTION CODE	COUNTY	TOWN	SCHOOL
CURRENT OWNERS NAME	SCHOOL DISTRICT	LAND	TAX DESCRIPTION	TAXABLE VALUE		
CURRENT OWNERS ADDRESS	PARCEL SIZE/GRID COORD	TOTAL	SPECIAL DISTRICTS	ACCOUNT NO.		
***** 58.067-1-1 *****						
58.067-1-1	7 Laboda Ln/prvt					1- 64-14.1
Grace Covenant Church	620 Religious		Religious 25110	0	165,000	165,000
of Northern New York	Ogdensburg Csd 401200	40,000	COUNTY TAXABLE VALUE		0	165,000
7 Laboda Ln	FRNT 200.00 DPTH 467.00	165,000	TOWN TAXABLE VALUE		0	
Ogdensburg, NY 13669	ACRES 2.10		SCHOOL TAXABLE VALUE		0	
	EAST-0186502 NRTH-1702140		AG001 Ag Dist #1		.00 MT	
	DEED BOOK 1032 PG-816		FD029 Oswegatchie Fire Pro		0 TO M	
	FULL MARKET VALUE	165,000	165,000 EX			

STATE OF NEW YORK
 COUNTY - St Lawrence
 TOWN - Oswegatchie
 SWIS - 406489

2 0 1 6 T E N T A T I V E A S S E S S M E N T R O L L
 WHOLLY EXEMPT SECTION OF THE ROLL - 8
 M A P S E C T I O N - 058
 S U B - S E C T I O N - 067
 UNIFORM PERCENT OF VALUE IS 100.00

PAGE 797
 VALUATION DATE-JUL 01, 2015
 TAXABLE STATUS DATE-MAR 01, 2016
 RPS150/V04/L015
 CURRENT DATE 4/26/2016

*** S P E C I A L D I S T R I C T S U M M A R Y ***

CODE	DISTRICT NAME	TOTAL PARCELS	EXTENSION TYPE	EXTENSION VALUE	AD VALOREM VALUE	EXEMPT AMOUNT	TAXABLE VALUE
AG001	Ag Dist #1	1	MOVTAX				
FD029	Oswegatchie Fi	1	TOTAL M		165,000	165,000	

*** S C H O O L D I S T R I C T S U M M A R Y ***

CODE	DISTRICT NAME	TOTAL PARCELS	ASSESSED LAND	ASSESSED TOTAL	EXEMPT AMOUNT	TOTAL TAXABLE	STAR AMOUNT	STAR TAXABLE
401200	Ogdensburg Csd	1	40,000	165,000	165,000			
	S U B - T O T A L	1	40,000	165,000	165,000			
	T O T A L	1	40,000	165,000	165,000			

*** S Y S T E M C O D E S S U M M A R Y ***

NO SYSTEM EXEMPTIONS AT THIS LEVEL

*** E X E M P T I O N S U M M A R Y ***

CODE	DESCRIPTION	TOTAL PARCELS	COUNTY	TOWN	SCHOOL
25110	Religious	1	165,000	165,000	165,000
	T O T A L	1	165,000	165,000	165,000

*** G R A N D T O T A L S ***

ROLL SEC	DESCRIPTION	TOTAL PARCELS	ASSESSED LAND	ASSESSED TOTAL	TAXABLE COUNTY	TAXABLE TOWN	TAXABLE SCHOOL	STAR TAXABLE
8	WHOLLY EXEMPT	1	40,000	165,000				

STATE OF NEW YORK
COUNTY - St Lawrence
TOWN - Oswegatchie
SWIS - 406489

2 0 1 6 T E N T A T I V E A S S E S S M E N T R O L L
WHOLLY EXEMPT SECTION OF THE ROLL - 8

PAGE 798
VALUATION DATE-JUL 01, 2015
TAXABLE STATUS DATE-MAR 01, 2016

TAX MAP NUMBER SEQUENCE
UNIFORM PERCENT OF VALUE IS 100.00
UNIFORM PERCENT OF VALUE IS 100.00

TAX MAP PARCEL NUMBER	PROPERTY LOCATION & CLASS	ASSESSMENT	EXEMPTION CODE-----	COUNTY-----	TOWN-----	SCHOOL
CURRENT OWNERS NAME	SCHOOL DISTRICT	LAND	TAX DESCRIPTION	TAXABLE VALUE		
CURRENT OWNERS ADDRESS	PARCEL SIZE/GRID COORD	TOTAL	SPECIAL DISTRICTS	ACCOUNT NO.		
***** 58.074-2-1 *****						
	2 Whisper Wind Cir/prvt					
58.074-2-1	210 1 Family Res		Other Non 25300	0	160,000	160,000 160,000
United Helpers Intermediate	Ogdensburg Csd 401200	23,400	COUNTY TAXABLE VALUE		0	
Care Facilities	FRNT 150.00 DPTH	160,000	TOWN TAXABLE VALUE		0	
732 Ford St	ACRES 1.40		SCHOOL TAXABLE VALUE		0	
Ogdensburg, NY 13669	EAST-0185340 NRTH-1699580		AG001 Ag Dist #1		.00 MT	
	DEED BOOK 1078 PG-640		FD029 Oswegatchie Fire Pro		0 TO M	
	FULL MARKET VALUE	160,000	160,000 EX			

STATE OF NEW YORK
 COUNTY - St Lawrence
 TOWN - Oswegatchie
 SWIS - 406489

2 0 1 6 T E N T A T I V E A S S E S S M E N T R O L L
 WHOLLY EXEMPT SECTION OF THE ROLL - 8
 M A P S E C T I O N - 058
 S U B - S E C T I O N - 074
 UNIFORM PERCENT OF VALUE IS 100.00

PAGE 799
 VALUATION DATE-JUL 01, 2015
 TAXABLE STATUS DATE-MAR 01, 2016
 RPS150/V04/L015
 CURRENT DATE 4/26/2016

*** S P E C I A L D I S T R I C T S U M M A R Y ***

CODE	DISTRICT NAME	TOTAL PARCELS	EXTENSION TYPE	EXTENSION VALUE	AD VALOREM VALUE	EXEMPT AMOUNT	TAXABLE VALUE
AG001	Ag Dist #1	1	MOVTAX				
FD029	Oswegatchie Fi	1	TOTAL M		160,000	160,000	

*** S C H O O L D I S T R I C T S U M M A R Y ***

CODE	DISTRICT NAME	TOTAL PARCELS	ASSESSED LAND	ASSESSED TOTAL	EXEMPT AMOUNT	TOTAL TAXABLE	STAR AMOUNT	STAR TAXABLE
401200	Ogdensburg Csd	1	23,400	160,000	160,000			
	S U B - T O T A L	1	23,400	160,000	160,000			
	T O T A L	1	23,400	160,000	160,000			

*** S Y S T E M C O D E S S U M M A R Y ***

NO SYSTEM EXEMPTIONS AT THIS LEVEL

*** E X E M P T I O N S U M M A R Y ***

CODE	DESCRIPTION	TOTAL PARCELS	COUNTY	TOWN	SCHOOL
25300	Other Non	1	160,000	160,000	160,000
	T O T A L	1	160,000	160,000	160,000

*** G R A N D T O T A L S ***

ROLL SEC	DESCRIPTION	TOTAL PARCELS	ASSESSED LAND	ASSESSED TOTAL	TAXABLE COUNTY	TAXABLE TOWN	TAXABLE SCHOOL	STAR TAXABLE
8	WHOLLY EXEMPT	1	23,400	160,000				

STATE OF NEW YORK
COUNTY - St Lawrence
TOWN - Oswegatchie
SWIS - 406489

2 0 1 6 T E N T A T I V E A S S E S S M E N T R O L L

WHOLLY EXEMPT SECTION OF THE ROLL - 8

PAGE 800
VALUATION DATE-JUL 01, 2015
TAXABLE STATUS DATE-MAR 01, 2016

TAX MAP NUMBER SEQUENCE
UNIFORM PERCENT OF VALUE IS 100.00
UNIFORM PERCENT OF VALUE IS 100.00

TAX MAP PARCEL NUMBER	PROPERTY LOCATION & CLASS	ASSESSMENT	EXEMPTION CODE	COUNTY	TOWN	SCHOOL
CURRENT OWNERS NAME	SCHOOL DISTRICT	LAND	TAX DESCRIPTION	TAXABLE VALUE		
CURRENT OWNERS ADDRESS	PARCEL SIZE/GRID COORD	TOTAL	SPECIAL DISTRICTS			ACCOUNT NO.
***** 59.001-1-14.1 *****						
8101 Sh 68						8-109-1.1
59.001-1-14.1	633 Aged - home		Other Non 25300	0	3400,000	3400,000
United Helpers	Ogdensburg Csd 401200	200,000	COUNTY TAXABLE VALUE		0	3400,000
Nursing Home Inc	Easement 2007/13776	3400,000	TOWN TAXABLE VALUE		0	
8101 State Highway 68	ACRES 11.20		SCHOOL TAXABLE VALUE		0	
Ogdensburg, NY 13669	EAST-0192343 NRTH-1707956		FD029 Oswegatchie Fire Pro		0 TO M	
	DEED BOOK W41 PG-00161		3400,000 EX			
	FULL MARKET VALUE	3400,000				
***** 59.001-1-25 *****						
Sh 37						6-104- 6
59.001-1-25	314 Rural vac<10 - WTRFNT		NALL CEM 27350	0	5,000	5,000
Notre Dame Catholic Church	Ogdensburg Csd 401200	5,000	COUNTY TAXABLE VALUE		0	5,000
125 Ford St	Re:Formerly L Lebeau	5,000	TOWN TAXABLE VALUE		0	
Ogdensburg, NY 13669	FRNT 313.00 DPTH		SCHOOL TAXABLE VALUE		0	
	ACRES 3.20		FD029 Oswegatchie Fire Pro		0 TO M	
	EAST-0199213 NRTH-1708340		5,000 EX			
	DEED BOOK 1998 PG-8338					
	FULL MARKET VALUE	5,000				
***** 59.001-1-28 *****						
6088 Cr 6						8-108-12
59.001-1-28	210 1 Family Res		Town Cemet 13510	0	40,000	40,000
Notre Dame Cemetery	Ogdensburg Csd 401200	13,800	COUNTY TAXABLE VALUE		0	40,000
Caretaker's House	FRNT 66.00 DPTH 170.00	40,000	TOWN TAXABLE VALUE		0	
Attn: Notre Dame Church	EAST-0198636 NRTH-1707936		SCHOOL TAXABLE VALUE		0	
125 Ford Ave	DEED BOOK 731 PG-00141		FD029 Oswegatchie Fire Pro		0 TO M	
Ogdensburg, NY 13669	FULL MARKET VALUE	40,000	40,000 EX			
***** 59.001-1-29.1 *****						
Cr 6						8-108- 9
59.001-1-29.1	695 Cemetery		NALL CEM 27350	0	200,000	200,000
Notre Dame Cemetery	Ogdensburg Csd 401200	100,000	COUNTY TAXABLE VALUE		0	200,000
Attn: Notre Dame Church	ACRES 39.80	200,000	TOWN TAXABLE VALUE		0	
125 Ford Ave	EAST-0199204 NRTH-1707164		SCHOOL TAXABLE VALUE		0	
Ogdensburg, NY 13669	DEED BOOK 731 PG-141		FD029 Oswegatchie Fire Pro		0 TO M	
	FULL MARKET VALUE	200,000	200,000 EX			
***** 59.001-1-29.2 *****						
Off SH 37						
59.001-1-29.2	330 Vacant comm		New York S 12100	0	167,200	167,200
Ogdensburg Bridge & Port	Ogdensburg Csd 401200	167,200	COUNTY TAXABLE VALUE		0	167,200
1 Bridge Pl	ACRES 63.00	167,200	TOWN TAXABLE VALUE		0	
Ogdensburg, NY 13669	EAST-0200402 NRTH-1707454		SCHOOL TAXABLE VALUE		0	
	DEED BOOK 2015 PG-3074		FD029 Oswegatchie Fire Pro		0 TO M	
	FULL MARKET VALUE	167,200	167,200 EX			

STATE OF NEW YORK
COUNTY - St Lawrence
TOWN - Oswegatchie
SWIS - 406489

2 0 1 6 T E N T A T I V E A S S E S S M E N T R O L L

WHOLLY EXEMPT SECTION OF THE ROLL - 8

PAGE 801
VALUATION DATE-JUL 01, 2015
TAXABLE STATUS DATE-MAR 01, 2016

TAX MAP NUMBER SEQUENCE
UNIFORM PERCENT OF VALUE IS 100.00
UNIFORM PERCENT OF VALUE IS 100.00

TAX MAP PARCEL NUMBER	PROPERTY LOCATION & CLASS	ASSESSMENT	EXEMPTION CODE	COUNTY	TOWN	SCHOOL
CURRENT OWNERS NAME	SCHOOL DISTRICT	LAND	TAX DESCRIPTION	TAXABLE VALUE		
CURRENT OWNERS ADDRESS	PARCEL SIZE/GRID COORD	TOTAL	SPECIAL DISTRICTS			ACCOUNT NO.
***** 59.001-2-12.11 *****						
	Sh 37					8-106-15.1
59.001-2-12.11	612 School		SCHOOL 408 13800	0	200,000	200,000
Ogdensburg School District 1	Ogdensburg Csd 401200	100,000	COUNTY TAXABLE VALUE		0	200,000
1200 State St	ACRES 11.70	200,000	TOWN TAXABLE VALUE		0	
Ogdensburg, NY 13669	EAST-0201263 NRTH-1710295		SCHOOL TAXABLE VALUE		0	
	DEED BOOK 636 PG-79		FD029 Oswegatchie Fire Pro		0 TO M	
	FULL MARKET VALUE	200,000	200,000 EX			
***** 59.001-2-15 *****						
	Sh 812					8-108-10
59.001-2-15	695 Cemetery		NALL CEM 27350	0	200,000	200,000
Ogdensburg Cemetery Assoc	Ogdensburg Csd 401200	50,000	COUNTY TAXABLE VALUE		0	200,000
811 Montgomery St	ACRES 40.00	200,000	TOWN TAXABLE VALUE		0	
Ogdensburg, NY 13669	EAST-0201026 NRTH-1708605		SCHOOL TAXABLE VALUE		0	
	DEED BOOK 162B PG-01030		FD029 Oswegatchie Fire Pro		0 TO M	
	FULL MARKET VALUE	200,000	200,000 EX			
***** 59.001-2-25 *****						
	5900 Sh 812					8-107- 2
59.001-2-25	843 Non-ceil. rr		Public Aut 12360	0	275,000	275,000
Ogdensburg Bridge & Port Auth	Ogdensburg Csd 401200	122,000	COUNTY TAXABLE VALUE		0	
Bridge Administration Bld	Re:part Of Ogdensburg	275,000	TOWN TAXABLE VALUE		0	
1 Bridge Plz	Airport/hangar Unit On		SCHOOL TAXABLE VALUE		0	
Ogdensburg, NY 13669	Heuv Rd		FD029 Oswegatchie Fire Pro		0 TO M	
	ACRES 58.30		275,000 EX			
	EAST-0202540 NRTH-1708656					
	DEED BOOK 682 PG-491					
	FULL MARKET VALUE	275,000				
***** 59.001-2-26 *****						
	Sh 812					8-108-14
59.001-2-26	695 Cemetery - WTRFNT		NALL CEM 27350	0	20,400	20,400
Jewish Cemetery	Ogdensburg Csd 401200	20,400	COUNTY TAXABLE VALUE		0	20,400
Attn: Robert Seidel	FRNT 110.00 DPTH	20,400	TOWN TAXABLE VALUE		0	
18 Riverside Dr	ACRES 1.40		SCHOOL TAXABLE VALUE		0	
Ogdensburg, NY 13669	EAST-0201956 NRTH-1707102		FD029 Oswegatchie Fire Pro		0 TO M	
	FULL MARKET VALUE	20,400	20,400 EX			
***** 59.001-2-27 *****						
	5841 Sh 812					8-108- 8
59.001-2-27	695 Cemetery - WTRFNT		NALL CEM 27350	0	120,000	120,000
St Mary's Church of Ogdensburg	Ogdensburg Csd 401200	75,000	COUNTY TAXABLE VALUE		0	120,000
415 Hamilton St	Ogd Catholic Cemetery	120,000	TOWN TAXABLE VALUE		0	
Ogdensburg, NY 13669	ACRES 33.80		SCHOOL TAXABLE VALUE		0	
	EAST-0202003 NRTH-1706244		FD029 Oswegatchie Fire Pro		0 TO M	
	DEED BOOK 197C PG-01464		120,000 EX			
	FULL MARKET VALUE	120,000				

STATE OF NEW YORK
COUNTY - St Lawrence
TOWN - Oswegatchie
SWIS - 406489

2 0 1 6 T E N T A T I V E A S S E S S M E N T R O L L

WHOLLY EXEMPT SECTION OF THE ROLL - 8

PAGE 802
VALUATION DATE-JUL 01, 2015
TAXABLE STATUS DATE-MAR 01, 2016

TAX MAP NUMBER SEQUENCE
UNIFORM PERCENT OF VALUE IS 100.00
UNIFORM PERCENT OF VALUE IS 100.00

TAX MAP PARCEL NUMBER	PROPERTY LOCATION & CLASS	ASSESSMENT	EXEMPTION CODE	COUNTY	TOWN	SCHOOL
CURRENT OWNERS NAME	SCHOOL DISTRICT	LAND	TAX DESCRIPTION	TAXABLE VALUE		
CURRENT OWNERS ADDRESS	PARCEL SIZE/GRID COORD	TOTAL	SPECIAL DISTRICTS	ACCOUNT NO.		
***** 59.001-2-28 *****						
5840,5910	Sh 812					8-106- 7
59.001-2-28	844 Air transprt		Public Aut 12360	0	750,000	750,000 750,000
Ogdensburg Bridge & Port Auth	Ogdensburg Csd 401200	170,000	COUNTY TAXABLE VALUE		0	
1 Bridge Plz	ACRES 155.20	750,000	TOWN TAXABLE VALUE		0	
Ogdensburg, NY 13669	EAST-0203310 NRTH-1707542		SCHOOL TAXABLE VALUE		0	
	DEED BOOK 00682 PG-00491		FD029 Oswegatchie Fire Pro		0 TO M	
	FULL MARKET VALUE	750,000	750,000 EX			
***** 59.001-2-43.11 *****						
	Sh 37					6-104-10
59.001-2-43.11	682 Rec facility		City Owned 13350	0	10,000	10,000 10,000
City Of Ogdensburg	Ogdensburg Csd 401200	10,000	COUNTY TAXABLE VALUE		0	
330 Ford St	Abandoned Rr Row	10,000	TOWN TAXABLE VALUE		0	
Ogdensburg, NY 13669	ACRES 5.60		SCHOOL TAXABLE VALUE		0	
	EAST-0200219 NRTH-1707384		FD029 Oswegatchie Fire Pro		0 TO M	
	DEED BOOK 1038 PG-00164		10,000 EX			
	FULL MARKET VALUE	10,000				
***** 59.001-2-50 *****						
5968	Sh 812					1-106-15.2
59.001-2-50	471 Funeral home		NALL CEM 27350	0	600,000	600,000 600,000
Foxwood Memorial Park	Ogdensburg Csd 401200	45,000	COUNTY TAXABLE VALUE		0	
528 Franklin St	Mausoleum	600,000	TOWN TAXABLE VALUE		0	
Ogdensburg, NY 13669	266x622x142x106x722		SCHOOL TAXABLE VALUE		0	
	ACRES 3.70		FD029 Oswegatchie Fire Pro		0 TO M	
	EAST-0201280 NRTH-1709705		600,000 EX			
	DEED BOOK 979 PG-1105					
	FULL MARKET VALUE	600,000				

STATE OF NEW YORK
 COUNTY - St Lawrence
 TOWN - Oswegatchie
 SWIS - 406489

2 0 1 6 T E N T A T I V E A S S E S S M E N T R O L L
 WHOLLY EXEMPT SECTION OF THE ROLL - 8
 M A P S E C T I O N - 059
 S U B - S E C T I O N - 001
 UNIFORM PERCENT OF VALUE IS 100.00

PAGE 803
 VALUATION DATE-JUL 01, 2015
 TAXABLE STATUS DATE-MAR 01, 2016
 RPS150/V04/L015
 CURRENT DATE 4/26/2016

*** S P E C I A L D I S T R I C T S U M M A R Y ***

CODE	DISTRICT NAME	TOTAL PARCELS	EXTENSION TYPE	EXTENSION VALUE	AD VALOREM VALUE	EXEMPT AMOUNT	TAXABLE VALUE
FD029	Oswegatchie Fi	13	TOTAL M		5987,600	5987,600	

*** S C H O O L D I S T R I C T S U M M A R Y ***

CODE	DISTRICT NAME	TOTAL PARCELS	ASSESSED LAND	ASSESSED TOTAL	EXEMPT AMOUNT	TOTAL TAXABLE	STAR AMOUNT	STAR TAXABLE
401200	Ogdensburg Csd	13	1078,400	5987,600	5987,600			
	S U B - T O T A L	13	1078,400	5987,600	5987,600			
	T O T A L	13	1078,400	5987,600	5987,600			

*** S Y S T E M C O D E S S U M M A R Y ***

NO SYSTEM EXEMPTIONS AT THIS LEVEL

*** E X E M P T I O N S U M M A R Y ***

CODE	DESCRIPTION	TOTAL PARCELS	COUNTY	TOWN	SCHOOL
12100	New York S	1	167,200	167,200	167,200
12360	Public Aut	2	1025,000	1025,000	1025,000
13350	City Owned	1	10,000	10,000	10,000
13510	Town Cemet	1	40,000	40,000	40,000
13800	SCHOOL 408	1	200,000	200,000	200,000
25300	Other Non	1	3400,000	3400,000	3400,000
27350	NALL CEM	6	1145,400	1145,400	1145,400
	T O T A L	13	5987,600	5987,600	5987,600

STATE OF NEW YORK
COUNTY - St Lawrence
TOWN - Oswegatchie
SWIS - 406489

2 0 1 6 T E N T A T I V E A S S E S S M E N T R O L L
WHOLLY EXEMPT SECTION OF THE ROLL - 8
M A P S E C T I O N - 059
S U B - S E C T I O N - 001
UNIFORM PERCENT OF VALUE IS 100.00

PAGE 804
VALUATION DATE-JUL 01, 2015
TAXABLE STATUS DATE-MAR 01, 2016
RPS150/V04/L015
CURRENT DATE 4/26/2016

*** G R A N D T O T A L S ***

ROLL SEC	DESCRIPTION	TOTAL PARCELS	ASSESSED LAND	ASSESSED TOTAL	TAXABLE COUNTY	TAXABLE TOWN	TAXABLE SCHOOL	STAR TAXABLE
8	WHOLLY EXEMPT	13	1078,400	5987,600				

STATE OF NEW YORK
COUNTY - St Lawrence
TOWN - Oswegatchie
SWIS - 406489

2 0 1 6 T E N T A T I V E A S S E S S M E N T R O L L

WHOLLY EXEMPT SECTION OF THE ROLL - 8

PAGE 805
VALUATION DATE-JUL 01, 2015
TAXABLE STATUS DATE-MAR 01, 2016

TAX MAP NUMBER SEQUENCE
UNIFORM PERCENT OF VALUE IS 100.00
UNIFORM PERCENT OF VALUE IS 100.00

TAX MAP PARCEL NUMBER	PROPERTY LOCATION & CLASS	ASSESSMENT	EXEMPTION CODE	COUNTY	TOWN	SCHOOL
CURRENT OWNERS NAME	SCHOOL DISTRICT	LAND	TAX DESCRIPTION	TAXABLE VALUE		
CURRENT OWNERS ADDRESS	PARCEL SIZE/GRID COORD	TOTAL	SPECIAL DISTRICTS			ACCOUNT NO.
***** 59.002-1-20 *****						
	Sh 68					8-107- 1
59.002-1-20	844 Air transprt		Public Aut 12360	0	100,000	100,000
Ogdensburg Bridge & Port Auth	Ogdensburg Csd 401200	100,000	COUNTY TAXABLE VALUE		0	100,000
1 Bridge Pl	Re:Airport Property	100,000	TOWN TAXABLE VALUE		0	
Ogdensburg, NY 13669	ACRES 51.80		SCHOOL TAXABLE VALUE		0	
	EAST-0209637 NRTH-1710037		FD029 Oswegatchie Fire Pro		0 TO M	
PRIOR OWNER ON 3/01/2016	DEED BOOK 2016 PG-327		100,000 EX			
Ogdensburg Bridge & Port Auth	FULL MARKET VALUE	100,000				
***** 59.002-1-21 *****						
	6803 Sh 68					8-107- 3
59.002-1-21	844 Air transprt		Public Aut 12360	0	200,000	200,000
Ogdensburg Bridge & Port Auth	Ogdensburg Csd 401200	200,000	COUNTY TAXABLE VALUE		0	200,000
1 Bridge Plz	Re:Airport Property	200,000	TOWN TAXABLE VALUE		0	
Ogdensburg, NY 13669	ACRES 155.60		SCHOOL TAXABLE VALUE		0	
	EAST-0207490 NRTH-1708633		FD029 Oswegatchie Fire Pro		0 TO M	
	DEED BOOK 682 PG-491		200,000 EX			
	FULL MARKET VALUE	200,000				
***** 59.002-2-1 *****						
	Sh 68					1- 96-10
59.002-2-1	330 Vacant comm		Public Aut 12360	0	23,000	23,000
Ogdensburg Bridge & Port Auth	Ogdensburg Csd 401200	23,000	COUNTY TAXABLE VALUE		0	23,000
1 Bridge Plz	ACRES 70.90	23,000	TOWN TAXABLE VALUE		0	
Ogdensburg, NY 13669	EAST-0211039 NRTH-1710239		SCHOOL TAXABLE VALUE		0	
	DEED BOOK 1085 PG-938		AG002 Ag Dist #2		.00 MT	
	FULL MARKET VALUE	23,000	FD029 Oswegatchie Fire Pro		0 TO M	
			23,000 EX			
***** 59.002-2-3 *****						
	6772,6786 Sh 68					1- 72-10
59.002-2-3	240 Rural res		Public Aut 12360	0	133,000	133,000
Ogdensburg Bridge & Port	Ogdensburg Csd 401200	33,000	COUNTY TAXABLE VALUE		0	133,000
1 Bridge Pl	Re:Mfg House & Auto Sales	133,000	TOWN TAXABLE VALUE		0	
Ogdensburg, NY 13669	ACRES 59.40 BANK9999973		SCHOOL TAXABLE VALUE		0	
	EAST-0211910 NRTH-1709655		AG002 Ag Dist #2		.00 MT	
	DEED BOOK 2014 PG-15730		FD029 Oswegatchie Fire Pro		0 TO M	
	FULL MARKET VALUE	133,000	133,000 EX			
***** 59.002-2-5 *****						
	6706,6708, 6718 Sh 68					8-106- 4
59.002-2-5	694 Animal welfr		County Own 13100	0	200,000	200,000
St Lawrence County	Ogdensburg Csd 401200	48,000	COUNTY TAXABLE VALUE		0	200,000
% St Lawrence Valley SPCA	Re:SPCA	200,000	TOWN TAXABLE VALUE		0	
6718 State Highway 68	ACRES 4.50		SCHOOL TAXABLE VALUE		0	
Ogdensburg, NY 13669	EAST-0211398 NRTH-1707873		AG002 Ag Dist #2		.00 MT	
	DEED BOOK 742 PG-00292		FD029 Oswegatchie Fire Pro		0 TO M	
	FULL MARKET VALUE	200,000	200,000 EX			

STATE OF NEW YORK
 COUNTY - St Lawrence
 TOWN - Oswegatchie
 SWIS - 406489

2 0 1 6 T E N T A T I V E A S S E S S M E N T R O L L
 WHOLLY EXEMPT SECTION OF THE ROLL - 8

PAGE 806
 VALUATION DATE-JUL 01, 2015
 TAXABLE STATUS DATE-MAR 01, 2016

TAX MAP NUMBER SEQUENCE
 UNIFORM PERCENT OF VALUE IS 100.00
 UNIFORM PERCENT OF VALUE IS 100.00

TAX MAP PARCEL NUMBER	PROPERTY LOCATION & CLASS	ASSESSMENT	EXEMPTION CODE-----	COUNTY-----	TOWN-----	SCHOOL
CURRENT OWNERS NAME	SCHOOL DISTRICT	LAND	TAX DESCRIPTION	TAXABLE VALUE		
CURRENT OWNERS ADDRESS	PARCEL SIZE/GRID COORD	TOTAL	SPECIAL DISTRICTS	ACCOUNT NO.		
***** 59.002-2-26.2 *****						
59.002-2-26.2	Sh 68					8- 96- 9.2
Ogdensburg Bridge & Port Auth	321 Abandoned ag		Public Aut 12360	0	10,000	10,000
1 Bridge Plz	Ogdensburg Csd 401200	10,000	COUNTY TAXABLE VALUE		0	
Ogdensburg, NY 13669	495x1850x859x824	10,000	TOWN TAXABLE VALUE		0	
	ACRES 13.10		SCHOOL TAXABLE VALUE		0	
	EAST-0209677 NRTH-1708525		FD029 Oswegatchie Fire Pro		0 TO M	
	DEED BOOK 963 PG-00780		10,000 EX			
	FULL MARKET VALUE	10,000				

STATE OF NEW YORK
 COUNTY - St Lawrence
 TOWN - Oswegatchie
 SWIS - 406489

2 0 1 6 T E N T A T I V E A S S E S S M E N T R O L L
 WHOLLY EXEMPT SECTION OF THE ROLL - 8
 M A P S E C T I O N - 059
 S U B - S E C T I O N - 002
 UNIFORM PERCENT OF VALUE IS 100.00

PAGE 807
 VALUATION DATE-JUL 01, 2015
 TAXABLE STATUS DATE-MAR 01, 2016
 RPS150/V04/L015
 CURRENT DATE 4/26/2016

*** S P E C I A L D I S T R I C T S U M M A R Y ***

CODE	DISTRICT NAME	TOTAL PARCELS	EXTENSION TYPE	EXTENSION VALUE	AD VALOREM VALUE	EXEMPT AMOUNT	TAXABLE VALUE
AG002	Ag Dist #2	3	MOVTAX				
FD029	Oswegatchie Fi	6	TOTAL M		666,000	666,000	

*** S C H O O L D I S T R I C T S U M M A R Y ***

CODE	DISTRICT NAME	TOTAL PARCELS	ASSESSED LAND	ASSESSED TOTAL	EXEMPT AMOUNT	TOTAL TAXABLE	STAR AMOUNT	STAR TAXABLE
401200	Ogdensburg Csd	6	414,000	666,000	666,000			
	S U B - T O T A L	6	414,000	666,000	666,000			
	T O T A L	6	414,000	666,000	666,000			

*** S Y S T E M C O D E S S U M M A R Y ***

NO SYSTEM EXEMPTIONS AT THIS LEVEL

*** E X E M P T I O N S U M M A R Y ***

CODE	DESCRIPTION	TOTAL PARCELS	COUNTY	TOWN	SCHOOL
12360	Public Aut	5	466,000	466,000	466,000
13100	County Own	1	200,000	200,000	200,000
	T O T A L	6	666,000	666,000	666,000

STATE OF NEW YORK
COUNTY - St Lawrence
TOWN - Oswegatchie
SWIS - 406489

2 0 1 6 T E N T A T I V E A S S E S S M E N T R O L L
WHOLLY EXEMPT SECTION OF THE ROLL - 8
M A P S E C T I O N - 059
S U B - S E C T I O N - 002
UNIFORM PERCENT OF VALUE IS 100.00

PAGE 808
VALUATION DATE-JUL 01, 2015
TAXABLE STATUS DATE-MAR 01, 2016
RPS150/V04/L015
CURRENT DATE 4/26/2016

*** G R A N D T O T A L S ***

ROLL SEC	DESCRIPTION	TOTAL PARCELS	ASSESSED LAND	ASSESSED TOTAL	TAXABLE COUNTY	TAXABLE TOWN	TAXABLE SCHOOL	STAR TAXABLE
8	WHOLLY EXEMPT	6	414,000	666,000				

STATE OF NEW YORK
 COUNTY - St Lawrence
 TOWN - Oswegatchie
 SWIS - 406489

2 0 1 6 T E N T A T I V E A S S E S S M E N T R O L L

WHOLLY EXEMPT SECTION OF THE ROLL - 8

PAGE 809
 VALUATION DATE-JUL 01, 2015
 TAXABLE STATUS DATE-MAR 01, 2016

TAX MAP NUMBER SEQUENCE
 UNIFORM PERCENT OF VALUE IS 100.00
 UNIFORM PERCENT OF VALUE IS 100.00

TAX MAP PARCEL NUMBER	PROPERTY LOCATION & CLASS	ASSESSMENT	EXEMPTION CODE	COUNTY	TOWN	SCHOOL	ACCOUNT NO.
CURRENT OWNERS NAME	SCHOOL DISTRICT	LAND	TAX DESCRIPTION	TAXABLE VALUE			
CURRENT OWNERS ADDRESS	PARCEL SIZE/GRID COORD	TOTAL	SPECIAL DISTRICTS				
***** 59.003-2-32 *****							
	112 McIntyre Rd						
59.003-2-32	210 1 Family Res		Other Non 25300	0	145,000	145,000	145,000
United Helpers Intermediate	Ogdensburg Csd 401200	13,200	COUNTY TAXABLE VALUE		0		
Care Facilities	FRNT 200.00 DPTH	145,000	TOWN TAXABLE VALUE		0		
732 Ford St	ACRES 3.10		SCHOOL TAXABLE VALUE		0		
Ogdensburg, NY 13669	EAST-0202583 NRTH-1700500		FD029 Oswegatchie Fire Pro		0 TO M		
	DEED BOOK 1080 PG-24		145,000 EX				
	FULL MARKET VALUE	145,000					
***** 59.003-2-46 *****							
	Mcintyre Rd						
59.003-2-46	323 Vacant rural		Town Owned 13500	0	500	500	500
Town Of Oswegatchie	Ogdensburg Csd 401200	500	COUNTY TAXABLE VALUE		0		
Municipal	Re:old R.r. Bed	500	TOWN TAXABLE VALUE		0		
51 State St	FRNT 70.00 DPTH		SCHOOL TAXABLE VALUE		0		
Heuvelton, NY 13654	ACRES 2.10		AG002 Ag Dist #2		.00 MT		
	EAST-0204228 NRTH-1700356		FD029 Oswegatchie Fire Pro		0 TO M		
	DEED BOOK 1035 PG-1066		500 EX				
	FULL MARKET VALUE	500					

STATE OF NEW YORK
 COUNTY - St Lawrence
 TOWN - Oswegatchie
 SWIS - 406489

2 0 1 6 T E N T A T I V E A S S E S S M E N T R O L L
 WHOLLY EXEMPT SECTION OF THE ROLL - 8
 M A P S E C T I O N - 059
 S U B - S E C T I O N - 003
 UNIFORM PERCENT OF VALUE IS 100.00

PAGE 810
 VALUATION DATE-JUL 01, 2015
 TAXABLE STATUS DATE-MAR 01, 2016
 RPS150/V04/L015
 CURRENT DATE 4/26/2016

*** S P E C I A L D I S T R I C T S U M M A R Y ***

CODE	DISTRICT NAME	TOTAL PARCELS	EXTENSION TYPE	EXTENSION VALUE	AD VALOREM VALUE	EXEMPT AMOUNT	TAXABLE VALUE
AG002	Ag Dist #2	1	MOVTAX				
FD029	Oswegatchie Fi	2	TOTAL M		145,500	145,500	

*** S C H O O L D I S T R I C T S U M M A R Y ***

CODE	DISTRICT NAME	TOTAL PARCELS	ASSESSED LAND	ASSESSED TOTAL	EXEMPT AMOUNT	TOTAL TAXABLE	STAR AMOUNT	STAR TAXABLE
401200	Ogdensburg Csd	2	13,700	145,500	145,500			
	S U B - T O T A L	2	13,700	145,500	145,500			
	T O T A L	2	13,700	145,500	145,500			

*** S Y S T E M C O D E S S U M M A R Y ***

NO SYSTEM EXEMPTIONS AT THIS LEVEL

*** E X E M P T I O N S U M M A R Y ***

CODE	DESCRIPTION	TOTAL PARCELS	COUNTY	TOWN	SCHOOL
13500	Town Owned	1	500	500	500
25300	Other Non	1	145,000	145,000	145,000
	T O T A L	2	145,500	145,500	145,500

STATE OF NEW YORK
COUNTY - St Lawrence
TOWN - Oswegatchie
SWIS - 406489

2 0 1 6 T E N T A T I V E A S S E S S M E N T R O L L
WHOLLY EXEMPT SECTION OF THE ROLL - 8
M A P S E C T I O N - 059
S U B - S E C T I O N - 003
UNIFORM PERCENT OF VALUE IS 100.00

PAGE 811
VALUATION DATE-JUL 01, 2015
TAXABLE STATUS DATE-MAR 01, 2016
RPS150/V04/L015
CURRENT DATE 4/26/2016

*** G R A N D T O T A L S ***

ROLL SEC	DESCRIPTION	TOTAL PARCELS	ASSESSED LAND	ASSESSED TOTAL	TAXABLE COUNTY	TAXABLE TOWN	TAXABLE SCHOOL	STAR TAXABLE
8	WHOLLY EXEMPT	2	13,700	145,500				

STATE OF NEW YORK
COUNTY - St Lawrence
TOWN - Oswegatchie
SWIS - 406489

2 0 1 6 T E N T A T I V E A S S E S S M E N T R O L L
WHOLLY EXEMPT SECTION OF THE ROLL - 8

PAGE 812
VALUATION DATE-JUL 01, 2015
TAXABLE STATUS DATE-MAR 01, 2016

TAX MAP NUMBER SEQUENCE
UNIFORM PERCENT OF VALUE IS 100.00
UNIFORM PERCENT OF VALUE IS 100.00

TAX MAP PARCEL NUMBER	PROPERTY LOCATION & CLASS	ASSESSMENT	EXEMPTION CODE	COUNTY	TOWN	SCHOOL	ACCOUNT NO.
CURRENT OWNERS NAME	SCHOOL DISTRICT	LAND	TAX DESCRIPTION	TAXABLE VALUE			
CURRENT OWNERS ADDRESS	PARCEL SIZE/GRID COORD	TOTAL	SPECIAL DISTRICTS				
***** 59.004-2-58.1 *****							
	Off Delaney Rd						
59.004-2-58.1	323 Vacant rural		Town Owned 13500	0	800	800	800
Town of Oswegatchie	Heuvelton Centr 406404	800	COUNTY TAXABLE VALUE		0		
Municipal	Re:old R.r. Bed	800	TOWN TAXABLE VALUE		0		
51 State St	ACRES 2.40		SCHOOL TAXABLE VALUE		0		
Heuvelton, NY 13654	EAST-0204929 NRTH-1699209		AG002 Ag Dist #2		.00 MT		
	DEED BOOK 1035 PG-1066		FD029 Oswegatchie Fire Pro		0 TO M		
	FULL MARKET VALUE	800	800 EX				
***** 59.004-3-1 *****							
	5442 Sh 812						
59.004-3-1	620 Religious		COUNTY TAXABLE VALUE		225,000		
Glens Falls Congregation of	Heuvelton Centr 406404	38,500	TOWN TAXABLE VALUE		225,000		
Jehovah's Witnesses, NY	FRNT 279.00 DPTH	225,000	SCHOOL TAXABLE VALUE		225,000		
81 Mohican St	ACRES 1.70		AG002 Ag Dist #2		.00 MT		
Glens Falls, NY 12801	EAST-0208950 NRTH-1700206		FD029 Oswegatchie Fire Pro		225,000 TO M		
	DEED BOOK 2015 PG-13835						
	FULL MARKET VALUE	225,000					

STATE OF NEW YORK
 COUNTY - St Lawrence
 TOWN - Oswegatchie
 SWIS - 406489

2 0 1 6 T E N T A T I V E A S S E S S M E N T R O L L
 WHOLLY EXEMPT SECTION OF THE ROLL - 8
 M A P S E C T I O N - 059
 S U B - S E C T I O N - 004
 UNIFORM PERCENT OF VALUE IS 100.00

PAGE 813
 VALUATION DATE-JUL 01, 2015
 TAXABLE STATUS DATE-MAR 01, 2016
 RPS150/V04/L015
 CURRENT DATE 4/26/2016

*** S P E C I A L D I S T R I C T S U M M A R Y ***

CODE	DISTRICT NAME	TOTAL PARCELS	EXTENSION TYPE	EXTENSION VALUE	AD VALOREM VALUE	EXEMPT AMOUNT	TAXABLE VALUE
AG002	Ag Dist #2	2	MOVTAX				
FD029	Oswegatchie Fi	2	TOTAL M		225,800	800	225,000

*** S C H O O L D I S T R I C T S U M M A R Y ***

CODE	DISTRICT NAME	TOTAL PARCELS	ASSESSED LAND	ASSESSED TOTAL	EXEMPT AMOUNT	TOTAL TAXABLE	STAR AMOUNT	STAR TAXABLE
406404	Heuvelton Central	2	39,300	225,800	800	225,000		225,000
	S U B - T O T A L	2	39,300	225,800	800	225,000		225,000
	T O T A L	2	39,300	225,800	800	225,000		225,000

*** S Y S T E M C O D E S S U M M A R Y ***

NO SYSTEM EXEMPTIONS AT THIS LEVEL

*** E X E M P T I O N S U M M A R Y ***

CODE	DESCRIPTION	TOTAL PARCELS	COUNTY	TOWN	SCHOOL
13500	Town Owned	1	800	800	800
	T O T A L	1	800	800	800

*** G R A N D T O T A L S ***

ROLL SEC	DESCRIPTION	TOTAL PARCELS	ASSESSED LAND	ASSESSED TOTAL	TAXABLE COUNTY	TAXABLE TOWN	TAXABLE SCHOOL	STAR TAXABLE
8	WHOLLY EXEMPT	2	39,300	225,800	225,000	225,000	225,000	225,000

STATE OF NEW YORK
 COUNTY - St Lawrence
 TOWN - Oswegatchie
 SWIS - 406489

2 0 1 6 T E N T A T I V E A S S E S S M E N T R O L L
 WHOLLY EXEMPT SECTION OF THE ROLL - 8
 TAX MAP NUMBER SEQUENCE
 UNIFORM PERCENT OF VALUE IS 100.00
 UNIFORM PERCENT OF VALUE IS 100.00

PAGE 814
 VALUATION DATE-JUL 01, 2015
 TAXABLE STATUS DATE-MAR 01, 2016

TAX MAP PARCEL NUMBER	PROPERTY LOCATION & CLASS	ASSESSMENT	EXEMPTION CODE-----	COUNTY-----	TOWN-----	SCHOOL
CURRENT OWNERS NAME	SCHOOL DISTRICT	LAND	TAX DESCRIPTION	TAXABLE VALUE		
CURRENT OWNERS ADDRESS	PARCEL SIZE/GRID COORD	TOTAL	SPECIAL DISTRICTS	ACCOUNT NO.		
***** 59.021-5-4.1 *****						
59.021-5-4.1	Sh 68					1- 52- 9
Town of Oswegatchie	314 Rural vac<10 - WTRFNT		Town Owned 13500	0	36,000	36,000
% Town Clerk	Ogdensburg Csd 401200	36,000	COUNTY TAXABLE VALUE		0	
51 State St	Re:Contaminated Land Via	36,000	TOWN TAXABLE VALUE		0	
Heuvelton, NY 13654	Site : Collins Property		SCHOOL TAXABLE VALUE		0	
	Re:0105sp10000vac		FD029 Oswegatchie Fire Pro		0 TO M	
	FRNT 304.00 DPTH		36,000 EX			
	ACRES 5.40					
	EAST-0193620 NRTH-1710167					
	DEED BOOK 2007 PG-8113					
	FULL MARKET VALUE	36,000				

STATE OF NEW YORK
 COUNTY - St Lawrence
 TOWN - Oswegatchie
 SWIS - 406489

2 0 1 6 T E N T A T I V E A S S E S S M E N T R O L L
 WHOLLY EXEMPT SECTION OF THE ROLL - 8
 M A P S E C T I O N - 059
 S U B - S E C T I O N - 021
 UNIFORM PERCENT OF VALUE IS 100.00

PAGE 815
 VALUATION DATE-JUL 01, 2015
 TAXABLE STATUS DATE-MAR 01, 2016
 RPS150/V04/L015
 CURRENT DATE 4/26/2016

*** S P E C I A L D I S T R I C T S U M M A R Y ***

CODE	DISTRICT NAME	TOTAL PARCELS	EXTENSION TYPE	EXTENSION VALUE	AD VALOREM VALUE	EXEMPT AMOUNT	TAXABLE VALUE
FD029	Oswegatchie Fi	1	TOTAL M		36,000	36,000	

*** S C H O O L D I S T R I C T S U M M A R Y ***

CODE	DISTRICT NAME	TOTAL PARCELS	ASSESSED LAND	ASSESSED TOTAL	EXEMPT AMOUNT	TOTAL TAXABLE	STAR AMOUNT	STAR TAXABLE
401200	Ogdensburg Csd	1	36,000	36,000	36,000			
	S U B - T O T A L	1	36,000	36,000	36,000			
	T O T A L	1	36,000	36,000	36,000			

*** S Y S T E M C O D E S S U M M A R Y ***

NO SYSTEM EXEMPTIONS AT THIS LEVEL

*** E X E M P T I O N S U M M A R Y ***

CODE	DESCRIPTION	TOTAL PARCELS	COUNTY	TOWN	SCHOOL
13500	Town Owned	1	36,000	36,000	36,000
	T O T A L	1	36,000	36,000	36,000

*** G R A N D T O T A L S ***

ROLL SEC	DESCRIPTION	TOTAL PARCELS	ASSESSED LAND	ASSESSED TOTAL	TAXABLE COUNTY	TAXABLE TOWN	TAXABLE SCHOOL	STAR TAXABLE
8	WHOLLY EXEMPT	1	36,000	36,000				

STATE OF NEW YORK
COUNTY - St Lawrence
TOWN - Oswegatchie
SWIS - 406489

2 0 1 6 T E N T A T I V E A S S E S S M E N T R O L L
WHOLLY EXEMPT SECTION OF THE ROLL - 8
TAX MAP NUMBER SEQUENCE
UNIFORM PERCENT OF VALUE IS 100.00
UNIFORM PERCENT OF VALUE IS 100.00

PAGE 816
VALUATION DATE-JUL 01, 2015
TAXABLE STATUS DATE-MAR 01, 2016

TAX MAP PARCEL NUMBER	PROPERTY LOCATION & CLASS	ASSESSMENT	EXEMPTION CODE	COUNTY	TOWN	SCHOOL
CURRENT OWNERS NAME	SCHOOL DISTRICT	LAND	TAX DESCRIPTION	TAXABLE VALUE		
CURRENT OWNERS ADDRESS	PARCEL SIZE/GRID COORD	TOTAL	SPECIAL DISTRICTS	ACCOUNT NO.		
***** 59.024-4-1 *****						
59.024-4-1	Sh 37		Boces	13850	0	1,500
Board Of Cooperative	Ogdensburg Csd 401200	1,500	COUNTY TAXABLE VALUE			0
Educational Service	Re:major Portion In City	1,500	TOWN TAXABLE VALUE			0
Attn:Service of 1st Supervisor	40x165x175		SCHOOL TAXABLE VALUE			0
7225 State Highway 56	FRNT 40.00 DPTH 85.00		FD029 Oswegatchie Fire Pro			0 TO M
Norwood, NY 13668	EAST-0203799 NRTH-1712160		1,500 EX			
	DEED BOOK 813 PG-00503					
	FULL MARKET VALUE	1,500				

STATE OF NEW YORK
 COUNTY - St Lawrence
 TOWN - Oswegatchie
 SWIS - 406489

2 0 1 6 T E N T A T I V E A S S E S S M E N T R O L L
 WHOLLY EXEMPT SECTION OF THE ROLL - 8
 M A P S E C T I O N - 059
 S U B - S E C T I O N - 024
 UNIFORM PERCENT OF VALUE IS 100.00

PAGE 817
 VALUATION DATE-JUL 01, 2015
 TAXABLE STATUS DATE-MAR 01, 2016
 RPS150/V04/L015
 CURRENT DATE 4/26/2016

*** S P E C I A L D I S T R I C T S U M M A R Y ***

CODE	DISTRICT NAME	TOTAL PARCELS	EXTENSION TYPE	EXTENSION VALUE	AD VALOREM VALUE	EXEMPT AMOUNT	TAXABLE VALUE
FD029	Oswegatchie Fi	1	TOTAL M		1,500	1,500	

*** S C H O O L D I S T R I C T S U M M A R Y ***

CODE	DISTRICT NAME	TOTAL PARCELS	ASSESSED LAND	ASSESSED TOTAL	EXEMPT AMOUNT	TOTAL TAXABLE	STAR AMOUNT	STAR TAXABLE
401200	Ogdensburg Csd	1	1,500	1,500	1,500			
	S U B - T O T A L	1	1,500	1,500	1,500			
	T O T A L	1	1,500	1,500	1,500			

*** S Y S T E M C O D E S S U M M A R Y ***

NO SYSTEM EXEMPTIONS AT THIS LEVEL

*** E X E M P T I O N S U M M A R Y ***

CODE	DESCRIPTION	TOTAL PARCELS	COUNTY	TOWN	SCHOOL
13850	Boces	1	1,500	1,500	1,500
	T O T A L	1	1,500	1,500	1,500

*** G R A N D T O T A L S ***

ROLL SEC	DESCRIPTION	TOTAL PARCELS	ASSESSED LAND	ASSESSED TOTAL	TAXABLE COUNTY	TAXABLE TOWN	TAXABLE SCHOOL	STAR TAXABLE
8	WHOLLY EXEMPT	1	1,500	1,500				

STATE OF NEW YORK
 COUNTY - St Lawrence
 TOWN - Oswegatchie
 SWIS - 406489

2 0 1 6 T E N T A T I V E A S S E S S M E N T R O L L
 WHOLLY EXEMPT SECTION OF THE ROLL - 8

PAGE 818
 VALUATION DATE-JUL 01, 2015
 TAXABLE STATUS DATE-MAR 01, 2016

TAX MAP NUMBER SEQUENCE
 UNIFORM PERCENT OF VALUE IS 100.00
 UNIFORM PERCENT OF VALUE IS 100.00

TAX MAP PARCEL NUMBER	PROPERTY LOCATION & CLASS	ASSESSMENT	EXEMPTION CODE	COUNTY	TOWN	SCHOOL
CURRENT OWNERS NAME	SCHOOL DISTRICT	LAND	TAX DESCRIPTION	TAXABLE VALUE		
CURRENT OWNERS ADDRESS	PARCEL SIZE/GRID COORD	TOTAL	SPECIAL DISTRICTS	ACCOUNT NO.		
***** 59.032-1-3.212 *****						
	Off SH 812					
59.032-1-3.212	314 Rural vac<10		Public Aut 12360	0	23,500	23,500 23,500
Ogdensburg Bridge & Port Authority	Ogdensburg Csd 401200	23,500	COUNTY TAXABLE VALUE		0	
	ACRES 8.10	23,500	TOWN TAXABLE VALUE		0	
1 Bridge Plz	EAST-0202385 NRTH-1709829		SCHOOL TAXABLE VALUE		0	
Ogdensburg, NY 13669	DEED BOOK 2014 PG-4807		FD029 Oswegatchie Fire Pro		0 TO M	
	FULL MARKET VALUE	23,500	23,500 EX			
***** 59.032-1-10 *****						
	SH 37					
59.032-1-10	330 Vacant comm		Public Aut 12360	0	27,000	27,000 27,000
Ogdensburg Bridge & Port Auth	Ogdensburg Csd 401200	27,000	COUNTY TAXABLE VALUE		0	
1 Bridge Pl	FRNT 481.00 DPTH	27,000	TOWN TAXABLE VALUE		0	
Ogdensburg, NY 13669	ACRES 2.70		SCHOOL TAXABLE VALUE		0	
	EAST-0201920 NRTH-1710102		FD029 Oswegatchie Fire Pro		0 TO M	
	DEED BOOK 2014 PG-8080		27,000 EX			
	FULL MARKET VALUE	27,000				

STATE OF NEW YORK
 COUNTY - St Lawrence
 TOWN - Oswegatchie
 SWIS - 406489

2 0 1 6 T E N T A T I V E A S S E S S M E N T R O L L
 WHOLLY EXEMPT SECTION OF THE ROLL - 8
 M A P S E C T I O N - 059
 S U B - S E C T I O N - 032
 UNIFORM PERCENT OF VALUE IS 100.00

PAGE 819
 VALUATION DATE-JUL 01, 2015
 TAXABLE STATUS DATE-MAR 01, 2016
 RPS150/V04/L015
 CURRENT DATE 4/26/2016

*** S P E C I A L D I S T R I C T S U M M A R Y ***

CODE	DISTRICT NAME	TOTAL PARCELS	EXTENSION TYPE	EXTENSION VALUE	AD VALOREM VALUE	EXEMPT AMOUNT	TAXABLE VALUE
FD029	Oswegatchie Fi	2	TOTAL M		50,500	50,500	

*** S C H O O L D I S T R I C T S U M M A R Y ***

CODE	DISTRICT NAME	TOTAL PARCELS	ASSESSED LAND	ASSESSED TOTAL	EXEMPT AMOUNT	TOTAL TAXABLE	STAR AMOUNT	STAR TAXABLE
401200	Ogdensburg Csd	2	50,500	50,500	50,500			
	S U B - T O T A L	2	50,500	50,500	50,500			
	T O T A L	2	50,500	50,500	50,500			

*** S Y S T E M C O D E S S U M M A R Y ***

NO SYSTEM EXEMPTIONS AT THIS LEVEL

*** E X E M P T I O N S U M M A R Y ***

CODE	DESCRIPTION	TOTAL PARCELS	COUNTY	TOWN	SCHOOL
12360	Public Aut	2	50,500	50,500	50,500
	T O T A L	2	50,500	50,500	50,500

*** G R A N D T O T A L S ***

ROLL SEC	DESCRIPTION	TOTAL PARCELS	ASSESSED LAND	ASSESSED TOTAL	TAXABLE COUNTY	TAXABLE TOWN	TAXABLE SCHOOL	STAR TAXABLE
8	WHOLLY EXEMPT	2	50,500	50,500				

STATE OF NEW YORK
 COUNTY - St Lawrence
 TOWN - Oswegatchie
 SWIS - 406489

2 0 1 6 T E N T A T I V E A S S E S S M E N T R O L L
 WHOLLY EXEMPT SECTION OF THE ROLL - 8

PAGE 820
 VALUATION DATE-JUL 01, 2015
 TAXABLE STATUS DATE-MAR 01, 2016

TAX MAP NUMBER SEQUENCE
 UNIFORM PERCENT OF VALUE IS 100.00
 UNIFORM PERCENT OF VALUE IS 100.00

TAX MAP PARCEL NUMBER	PROPERTY LOCATION & CLASS	ASSESSMENT	EXEMPTION CODE	COUNTY	TOWN	SCHOOL
CURRENT OWNERS NAME	SCHOOL DISTRICT	LAND	TAX DESCRIPTION	TAXABLE VALUE		
CURRENT OWNERS ADDRESS	PARCEL SIZE/GRID COORD	TOTAL	SPECIAL DISTRICTS	ACCOUNT NO.		
***** 60.003-1-1.2 *****						
60.003-1-1.2	Off Irish Settlement Rd 695 Cemetery		Town Owned 13500	0	1,000	1,000 1,000
Town Of Oswegatchie	Heuvelton Centr 406404	1,000	COUNTY TAXABLE VALUE		0	
Re:Northrup Cemetery	Re:dim 33'X83'	1,000	TOWN TAXABLE VALUE		0	
Attn: Town Clerk	ACRES 0.06		SCHOOL TAXABLE VALUE		0	
51 State St	EAST-0216652 NRTH-1703141		AG002 Ag Dist #2		.00	MT
Heuvelton, NY 13654	DEED BOOK NONE PG-FOUND		FD029 Oswegatchie Fire Pro		0	TO M
	FULL MARKET VALUE	1,000	1,000 EX			
***** 60.003-1-7 *****						
60.003-1-7	Bishop Rd 314 Rural vac<10		Town Owned 13500	0	1,000	1,000 1- 50- 8 1,000
Town of Oswegatchie	Heuvelton Centr 406404	1,000	COUNTY TAXABLE VALUE		0	
51 State St	Re:vac Lot/house Burnt	1,000	TOWN TAXABLE VALUE		0	
Heuvelton, NY 13654	140x120x70		SCHOOL TAXABLE VALUE		0	
	FRNT 140.00 DPTH		AG002 Ag Dist #2		.00	MT
	ACRES 0.11		FD029 Oswegatchie Fire Pro		0	TO M
	EAST-0222867 NRTH-1696753		1,000 EX			
	DEED BOOK 2003 PG-21662					
	FULL MARKET VALUE	1,000				

STATE OF NEW YORK
 COUNTY - St Lawrence
 TOWN - Oswegatchie
 SWIS - 406489

2 0 1 6 T E N T A T I V E A S S E S S M E N T R O L L
 WHOLLY EXEMPT SECTION OF THE ROLL - 8
 M A P S E C T I O N - 060
 S U B - S E C T I O N - 003
 UNIFORM PERCENT OF VALUE IS 100.00

PAGE 821
 VALUATION DATE-JUL 01, 2015
 TAXABLE STATUS DATE-MAR 01, 2016
 RPS150/V04/L015
 CURRENT DATE 4/26/2016

*** S P E C I A L D I S T R I C T S U M M A R Y ***

CODE	DISTRICT NAME	TOTAL PARCELS	EXTENSION TYPE	EXTENSION VALUE	AD VALOREM VALUE	EXEMPT AMOUNT	TAXABLE VALUE
AG002	Ag Dist #2	2	MOVTAX				
FD029	Oswegatchie Fi	2	TOTAL M		2,000	2,000	

*** S C H O O L D I S T R I C T S U M M A R Y ***

CODE	DISTRICT NAME	TOTAL PARCELS	ASSESSED LAND	ASSESSED TOTAL	EXEMPT AMOUNT	TOTAL TAXABLE	STAR AMOUNT	STAR TAXABLE
406404	Heuvelton Central	2	2,000	2,000	2,000			
	S U B - T O T A L	2	2,000	2,000	2,000			
	T O T A L	2	2,000	2,000	2,000			

*** S Y S T E M C O D E S S U M M A R Y ***

NO SYSTEM EXEMPTIONS AT THIS LEVEL

*** E X E M P T I O N S U M M A R Y ***

CODE	DESCRIPTION	TOTAL PARCELS	COUNTY	TOWN	SCHOOL
13500	Town Owned	2	2,000	2,000	2,000
	T O T A L	2	2,000	2,000	2,000

*** G R A N D T O T A L S ***

ROLL SEC	DESCRIPTION	TOTAL PARCELS	ASSESSED LAND	ASSESSED TOTAL	TAXABLE COUNTY	TAXABLE TOWN	TAXABLE SCHOOL	STAR TAXABLE
8	WHOLLY EXEMPT	2	2,000	2,000				

STATE OF NEW YORK
 COUNTY - St Lawrence
 TOWN - Oswegatchie
 SWIS - 406489

2 0 1 6 T E N T A T I V E A S S E S S M E N T R O L L
 WHOLLY EXEMPT SECTION OF THE ROLL - 8

PAGE 822
 VALUATION DATE-JUL 01, 2015
 TAXABLE STATUS DATE-MAR 01, 2016

TAX MAP NUMBER SEQUENCE
 UNIFORM PERCENT OF VALUE IS 100.00
 UNIFORM PERCENT OF VALUE IS 100.00

TAX MAP PARCEL NUMBER	PROPERTY LOCATION & CLASS	ASSESSMENT	EXEMPTION CODE	COUNTY	TOWN	SCHOOL	ACCOUNT NO.
CURRENT OWNERS NAME	SCHOOL DISTRICT	LAND	TAX DESCRIPTION	TAXABLE VALUE			
CURRENT OWNERS ADDRESS	PARCEL SIZE/GRID COORD	TOTAL	SPECIAL DISTRICTS				
***** 70.001-1-14 *****							
5109,5151	Sh 37			70.001-1-14			8-106- 2
70.001-1-14	682 Rec facility		New York S 12100	0	465,000	465,000	465,000
New York State	Morristown 406001	271,000	COUNTY TAXABLE VALUE			0	
(Hess Property)	Re:residence Old Sty	465,000	TOWN TAXABLE VALUE			0	
1 Empire State Plz	2.0 Sty		SCHOOL TAXABLE VALUE			0	
Albany, NY 12201	152.4 Ar		FD029 Oswegatchie Fire Pro			0 TO M	
	ACRES 122.60 BANK9999998		465,000 EX				
	EAST-0175245 NRTH-1691636						
	DEED BOOK 196C PG-01428						
	FULL MARKET VALUE	465,000					
***** 70.001-1-15 *****							
4955	Sh 37&1128,1144 Stone Ch			70.001-1-15			8-106- 3
70.001-1-15	552 Golf course - WTRFNT		New York S 12100	0	500,000	500,000	500,000
New York State	Morristown 406001	400,000	COUNTY TAXABLE VALUE			0	
1 Empire State Plz	Ogdensburg Country Club	500,000	TOWN TAXABLE VALUE			0	
Albany, NY 12201	200.8ar		SCHOOL TAXABLE VALUE			0	
	Golf Course & Clubhouse		FD029 Oswegatchie Fire Pro			0 TO M	
	ACRES 167.20 BANK9999998		500,000 EX				
	EAST-0174465 NRTH-1690841						
	DEED BOOK 196C PG-01429						
	FULL MARKET VALUE	500,000					

STATE OF NEW YORK
 COUNTY - St Lawrence
 TOWN - Oswegatchie
 SWIS - 406489

2 0 1 6 T E N T A T I V E A S S E S S M E N T R O L L
 WHOLLY EXEMPT SECTION OF THE ROLL - 8
 M A P S E C T I O N - 070
 S U B - S E C T I O N - 001
 UNIFORM PERCENT OF VALUE IS 100.00

PAGE 823
 VALUATION DATE-JUL 01, 2015
 TAXABLE STATUS DATE-MAR 01, 2016
 RPS150/V04/L015
 CURRENT DATE 4/26/2016

*** S P E C I A L D I S T R I C T S U M M A R Y ***

CODE	DISTRICT NAME	TOTAL PARCELS	EXTENSION TYPE	EXTENSION VALUE	AD VALOREM VALUE	EXEMPT AMOUNT	TAXABLE VALUE
FD029	Oswegatchie Fi	2	TOTAL M		965,000	965,000	

*** S C H O O L D I S T R I C T S U M M A R Y ***

CODE	DISTRICT NAME	TOTAL PARCELS	ASSESSED LAND	ASSESSED TOTAL	EXEMPT AMOUNT	TOTAL TAXABLE	STAR AMOUNT	STAR TAXABLE
406001	Morristown	2	671,000	965,000	965,000			
	S U B - T O T A L	2	671,000	965,000	965,000			
	T O T A L	2	671,000	965,000	965,000			

*** S Y S T E M C O D E S S U M M A R Y ***

NO SYSTEM EXEMPTIONS AT THIS LEVEL

*** E X E M P T I O N S U M M A R Y ***

CODE	DESCRIPTION	TOTAL PARCELS	COUNTY	TOWN	SCHOOL
12100	New York S	2	965,000	965,000	965,000
	T O T A L	2	965,000	965,000	965,000

*** G R A N D T O T A L S ***

ROLL SEC	DESCRIPTION	TOTAL PARCELS	ASSESSED LAND	ASSESSED TOTAL	TAXABLE COUNTY	TAXABLE TOWN	TAXABLE SCHOOL	STAR TAXABLE
8	WHOLLY EXEMPT	2	671,000	965,000				

STATE OF NEW YORK
 COUNTY - St Lawrence
 TOWN - Oswegatchie
 SWIS - 406489

2 0 1 6 T E N T A T I V E A S S E S S M E N T R O L L
 WHOLLY EXEMPT SECTION OF THE ROLL - 8

PAGE 824
 VALUATION DATE-JUL 01, 2015
 TAXABLE STATUS DATE-MAR 01, 2016

TAX MAP NUMBER SEQUENCE
 UNIFORM PERCENT OF VALUE IS 100.00
 UNIFORM PERCENT OF VALUE IS 100.00

TAX MAP PARCEL NUMBER	PROPERTY LOCATION & CLASS	ASSESSMENT	EXEMPTION CODE	COUNTY	TOWN	SCHOOL
CURRENT OWNERS NAME	SCHOOL DISTRICT	LAND	TAX DESCRIPTION	TAXABLE VALUE		
CURRENT OWNERS ADDRESS	PARCEL SIZE/GRID COORD	TOTAL	SPECIAL DISTRICTS	ACCOUNT NO.		
***** 70.002-4-1 *****						
70.002-4-1	Lee Rd 852 Landfill		Town Owned 13500	0	2,000	2,000
Town Of Oswegatchie	Heuvelton Centr 406404	2,000	COUNTY TAXABLE VALUE		0	
Town Dump	ACRES 11.60	2,000	TOWN TAXABLE VALUE		0	
%Town Clerk	EAST-0189923 NRTH-1688574		SCHOOL TAXABLE VALUE		0	
51 State St	FULL MARKET VALUE	2,000	AG001 Ag Dist #1		.00 MT	
Heuvelton, NY 13654			FD029 Oswegatchie Fire Pro		0 TO M	
***** 70.002-5-3 *****						
70.002-5-3	1 Centennial Manor Ln/Prvt 210 1 Family Res		Other Non 25300	0	180,000	180,000
United Helpers Care Inc	Ogdensburg Csd 401200	25,900	COUNTY TAXABLE VALUE		0	
732 Ford St	Re:0298sp153000	180,000	TOWN TAXABLE VALUE		0	
Ogdensburg, NY 13669	ACRES 9.10		SCHOOL TAXABLE VALUE		0	
	EAST-0180695 NRTH-1695664		FD029 Oswegatchie Fire Pro		0 TO M	
	DEED BOOK 1117 PG-179		180,000 EX			
	FULL MARKET VALUE	180,000				

STATE OF NEW YORK
 COUNTY - St Lawrence
 TOWN - Oswegatchie
 SWIS - 406489

2 0 1 6 T E N T A T I V E A S S E S S M E N T R O L L
 WHOLLY EXEMPT SECTION OF THE ROLL - 8
 M A P S E C T I O N - 070
 S U B - S E C T I O N - 002
 UNIFORM PERCENT OF VALUE IS 100.00

PAGE 825
 VALUATION DATE-JUL 01, 2015
 TAXABLE STATUS DATE-MAR 01, 2016
 RPS150/V04/L015
 CURRENT DATE 4/26/2016

*** S P E C I A L D I S T R I C T S U M M A R Y ***

CODE	DISTRICT NAME	TOTAL PARCELS	EXTENSION TYPE	EXTENSION VALUE	AD VALOREM VALUE	EXEMPT AMOUNT	TAXABLE VALUE
AG001	Ag Dist #1	1	MOVTAX				
FD029	Oswegatchie Fi	2	TOTAL M		182,000	182,000	

*** S C H O O L D I S T R I C T S U M M A R Y ***

CODE	DISTRICT NAME	TOTAL PARCELS	ASSESSED LAND	ASSESSED TOTAL	EXEMPT AMOUNT	TOTAL TAXABLE	STAR AMOUNT	STAR TAXABLE
401200	Ogdensburg Csd	1	25,900	180,000	180,000			
406404	Heuvelton Central	1	2,000	2,000	2,000			
	S U B - T O T A L	2	27,900	182,000	182,000			
	T O T A L	2	27,900	182,000	182,000			

*** S Y S T E M C O D E S S U M M A R Y ***

NO SYSTEM EXEMPTIONS AT THIS LEVEL

*** E X E M P T I O N S U M M A R Y ***

CODE	DESCRIPTION	TOTAL PARCELS	COUNTY	TOWN	SCHOOL
13500	Town Owned	1	2,000	2,000	2,000
25300	Other Non	1	180,000	180,000	180,000
	T O T A L	2	182,000	182,000	182,000

STATE OF NEW YORK
COUNTY - St Lawrence
TOWN - Oswegatchie
SWIS - 406489

2 0 1 6 T E N T A T I V E A S S E S S M E N T R O L L
WHOLLY EXEMPT SECTION OF THE ROLL - 8
M A P S E C T I O N - 070
S U B - S E C T I O N - 002
UNIFORM PERCENT OF VALUE IS 100.00

PAGE 826
VALUATION DATE-JUL 01, 2015
TAXABLE STATUS DATE-MAR 01, 2016
RPS150/V04/L015
CURRENT DATE 4/26/2016

*** G R A N D T O T A L S ***

ROLL SEC	DESCRIPTION	TOTAL PARCELS	ASSESSED LAND	ASSESSED TOTAL	TAXABLE COUNTY	TAXABLE TOWN	TAXABLE SCHOOL	STAR TAXABLE
8	WHOLLY EXEMPT	2	27,900	182,000				

STATE OF NEW YORK
 COUNTY - St Lawrence
 TOWN - Oswegatchie
 SWIS - 406489

2 0 1 6 T E N T A T I V E A S S E S S M E N T R O L L
 WHOLLY EXEMPT SECTION OF THE ROLL - 8

PAGE 827
 VALUATION DATE-JUL 01, 2015
 TAXABLE STATUS DATE-MAR 01, 2016

TAX MAP NUMBER SEQUENCE
 UNIFORM PERCENT OF VALUE IS 100.00
 UNIFORM PERCENT OF VALUE IS 100.00

TAX MAP PARCEL NUMBER	PROPERTY LOCATION & CLASS	ASSESSMENT	EXEMPTION CODE-----	COUNTY-----	TOWN-----	SCHOOL
CURRENT OWNERS NAME	SCHOOL DISTRICT	LAND	TAX DESCRIPTION	TAXABLE VALUE		
CURRENT OWNERS ADDRESS	PARCEL SIZE/GRID COORD	TOTAL	SPECIAL DISTRICTS	ACCOUNT NO.		
***** 71.002-2-2 *****						
71.002-2-2	Sh 812		Town Owned 13500	0	18,000	18,000
Town Of Oswegatchie	852 Landfill	18,000	COUNTY TAXABLE VALUE		0	18,000
% Town Clerk	Heuvelton Centr 406404	18,000	TOWN TAXABLE VALUE		0	
51 State St	Dump	18,000	SCHOOL TAXABLE VALUE		0	
Heuvelton, NY 13654	ACRES 105.20		AG002 Ag Dist #2		.00 MT	
	EAST-0213904 NRTH-1695317		FD029 Oswegatchie Fire Pro		0 TO M	
	DEED BOOK 736 PG-00160		FULL MARKET VALUE	18,000	18,000 EX	

STATE OF NEW YORK
 COUNTY - St Lawrence
 TOWN - Oswegatchie
 SWIS - 406489

2 0 1 6 T E N T A T I V E A S S E S S M E N T R O L L
 WHOLLY EXEMPT SECTION OF THE ROLL - 8
 M A P S E C T I O N - 071
 S U B - S E C T I O N - 002
 UNIFORM PERCENT OF VALUE IS 100.00

PAGE 828
 VALUATION DATE-JUL 01, 2015
 TAXABLE STATUS DATE-MAR 01, 2016
 RPS150/V04/L015
 CURRENT DATE 4/26/2016

*** S P E C I A L D I S T R I C T S U M M A R Y ***

CODE	DISTRICT NAME	TOTAL PARCELS	EXTENSION TYPE	EXTENSION VALUE	AD VALOREM VALUE	EXEMPT AMOUNT	TAXABLE VALUE
AG002	Ag Dist #2	1	MOVTAX				
FD029	Oswegatchie Fi	1	TOTAL M		18,000	18,000	

*** S C H O O L D I S T R I C T S U M M A R Y ***

CODE	DISTRICT NAME	TOTAL PARCELS	ASSESSED LAND	ASSESSED TOTAL	EXEMPT AMOUNT	TOTAL TAXABLE	STAR AMOUNT	STAR TAXABLE
406404	Heuvelton Central	1	18,000	18,000	18,000			
	S U B - T O T A L	1	18,000	18,000	18,000			
	T O T A L	1	18,000	18,000	18,000			

*** S Y S T E M C O D E S S U M M A R Y ***

NO SYSTEM EXEMPTIONS AT THIS LEVEL

*** E X E M P T I O N S U M M A R Y ***

CODE	DESCRIPTION	TOTAL PARCELS	COUNTY	TOWN	SCHOOL
13500	Town Owned	1	18,000	18,000	18,000
	T O T A L	1	18,000	18,000	18,000

*** G R A N D T O T A L S ***

ROLL SEC	DESCRIPTION	TOTAL PARCELS	ASSESSED LAND	ASSESSED TOTAL	TAXABLE COUNTY	TAXABLE TOWN	TAXABLE SCHOOL	STAR TAXABLE
8	WHOLLY EXEMPT	1	18,000	18,000				

STATE OF NEW YORK
 COUNTY - St Lawrence
 TOWN - Oswegatchie
 SWIS - 406489

2 0 1 6 T E N T A T I V E A S S E S S M E N T R O L L

WHOLLY EXEMPT SECTION OF THE ROLL - 8

PAGE 829
 VALUATION DATE-JUL 01, 2015
 TAXABLE STATUS DATE-MAR 01, 2016

TAX MAP NUMBER SEQUENCE
 UNIFORM PERCENT OF VALUE IS 100.00
 UNIFORM PERCENT OF VALUE IS 100.00

TAX MAP PARCEL NUMBER	PROPERTY LOCATION & CLASS	ASSESSMENT	EXEMPTION CODE	COUNTY	TOWN	SCHOOL	ACCOUNT NO.
CURRENT OWNERS NAME	SCHOOL DISTRICT	LAND	TAX DESCRIPTION	TAXABLE VALUE			
CURRENT OWNERS ADDRESS	PARCEL SIZE/GRID COORD	TOTAL	SPECIAL DISTRICTS				
***** 71.003-1-7 *****							
71.003-1-7	Cr 4						8-108-11
Pine Hill Cemetery	695 Cemetery		NALL CEM 27350	0	15,800	15,800	15,800
%Town Clerk	Heuvelton Centr 406404	15,800	COUNTY TAXABLE VALUE			0	
PO Box 134	Also 1000/803 & 1000/806	15,800	TOWN TAXABLE VALUE			0	
Heuvelton, NY 13654	ACRES 5.80		SCHOOL TAXABLE VALUE			0	
	EAST-0198355 NRTH-1686087		AG001 Ag Dist #1			.00 MT	
	DEED BOOK 78B PG-00069		FD029 Oswegatchie Fire Pro			0 TO M	
	FULL MARKET VALUE	15,800	15,800 EX				
***** 71.003-1-14 *****							
71.003-1-14	4960 Cr 6						8-106- 6
Town Of Oswegatchie	651 Highway gar		Town Owned 13500	0	235,800	235,800	235,800
% Town Clerk	Heuvelton Centr 406404	54,500	COUNTY TAXABLE VALUE			0	
51 State St	ACRES 4.80	235,800	TOWN TAXABLE VALUE			0	
Heuvelton, NY 13654	EAST-0194811 NRTH-1681606		SCHOOL TAXABLE VALUE			0	
	DEED BOOK 224 PG-00328		AG001 Ag Dist #1			.00 MT	
	FULL MARKET VALUE	235,800	FD029 Oswegatchie Fire Pro			0 TO M	
			235,800 EX				
***** 71.003-1-36 *****							
71.003-1-36	Cr 4						
Eel Weir Cemetery	695 Cemetery		NALL CEM 27350	0	2,000	2,000	2,000
% Town Clerk	Heuvelton Centr 406404	2,000	COUNTY TAXABLE VALUE			0	
PO Box 134	FRNT 149.00 DPTH 231.00	2,000	TOWN TAXABLE VALUE			0	
Heuvelton, NY 13654	EAST-0196546 NRTH-1683990		SCHOOL TAXABLE VALUE			0	
	DEED BOOK 558 PG-00228		FD029 Oswegatchie Fire Pro			0 TO M	
	FULL MARKET VALUE	2,000	2,000 EX				

STATE OF NEW YORK
 COUNTY - St Lawrence
 TOWN - Oswegatchie
 SWIS - 406489

2 0 1 6 T E N T A T I V E A S S E S S M E N T R O L L
 WHOLLY EXEMPT SECTION OF THE ROLL - 8
 M A P S E C T I O N - 071
 S U B - S E C T I O N - 003
 UNIFORM PERCENT OF VALUE IS 100.00

PAGE 830
 VALUATION DATE-JUL 01, 2015
 TAXABLE STATUS DATE-MAR 01, 2016
 RPS150/V04/L015
 CURRENT DATE 4/26/2016

*** S P E C I A L D I S T R I C T S U M M A R Y ***

CODE	DISTRICT NAME	TOTAL PARCELS	EXTENSION TYPE	EXTENSION VALUE	AD VALOREM VALUE	EXEMPT AMOUNT	TAXABLE VALUE
AG001	Ag Dist #1		2 MOVTAX				
FD029	Oswegatchie Fi		3 TOTAL M		253,600	253,600	

*** S C H O O L D I S T R I C T S U M M A R Y ***

CODE	DISTRICT NAME	TOTAL PARCELS	ASSESSED LAND	ASSESSED TOTAL	EXEMPT AMOUNT	TOTAL TAXABLE	STAR AMOUNT	STAR TAXABLE
406404	Heuvelton Central	3	72,300	253,600	253,600			
	S U B - T O T A L	3	72,300	253,600	253,600			
	T O T A L	3	72,300	253,600	253,600			

*** S Y S T E M C O D E S S U M M A R Y ***

NO SYSTEM EXEMPTIONS AT THIS LEVEL

*** E X E M P T I O N S U M M A R Y ***

CODE	DESCRIPTION	TOTAL PARCELS	COUNTY	TOWN	SCHOOL
13500	Town Owned	1	235,800	235,800	235,800
27350	NALL CEM	2	17,800	17,800	17,800
	T O T A L	3	253,600	253,600	253,600

STATE OF NEW YORK
COUNTY - St Lawrence
TOWN - Oswegatchie
SWIS - 406489

2 0 1 6 T E N T A T I V E A S S E S S M E N T R O L L
WHOLLY EXEMPT SECTION OF THE ROLL - 8
M A P S E C T I O N - 071
S U B - S E C T I O N - 003
UNIFORM PERCENT OF VALUE IS 100.00

PAGE 831
VALUATION DATE-JUL 01, 2015
TAXABLE STATUS DATE-MAR 01, 2016
RPS150/V04/L015
CURRENT DATE 4/26/2016

*** G R A N D T O T A L S ***

ROLL SEC	DESCRIPTION	TOTAL PARCELS	ASSESSED LAND	ASSESSED TOTAL	TAXABLE COUNTY	TAXABLE TOWN	TAXABLE SCHOOL	STAR TAXABLE
8	WHOLLY EXEMPT	3	72,300	253,600				

STATE OF NEW YORK
 COUNTY - St Lawrence
 TOWN - Oswegatchie
 SWIS - 406489

2 0 1 6 T E N T A T I V E A S S E S S M E N T R O L L
 WHOLLY EXEMPT SECTION OF THE ROLL - 8

PAGE 832
 VALUATION DATE-JUL 01, 2015
 TAXABLE STATUS DATE-MAR 01, 2016

TAX MAP NUMBER SEQUENCE
 UNIFORM PERCENT OF VALUE IS 100.00
 UNIFORM PERCENT OF VALUE IS 100.00

TAX MAP PARCEL NUMBER	PROPERTY LOCATION & CLASS	ASSESSMENT	EXEMPTION CODE-----	COUNTY-----	TOWN-----	SCHOOL
CURRENT OWNERS NAME	SCHOOL DISTRICT	LAND	TAX DESCRIPTION	TAXABLE VALUE		
CURRENT OWNERS ADDRESS	PARCEL SIZE/GRID COORD	TOTAL	SPECIAL DISTRICTS	ACCOUNT NO.		
***** 71.004-2-17.2 *****						
71.004-2-17.2	Hutchinson Rd 330 Vacant comm		Village Ow 13650	0	100,000	100,000 100,000
Village of Heuvelton	Heuvelton Centr 406404	100,000	COUNTY TAXABLE VALUE		0	
51 State St	ACRES 102.30	100,000	TOWN TAXABLE VALUE		0	
Heuvelton, NY 13654	EAST-0210177 NRTH-1684445		SCHOOL TAXABLE VALUE		0	
	DEED BOOK 2009 PG-4942		AG002 Ag Dist #2		.00 MT	
	FULL MARKET VALUE	100,000	FD029 Oswegatchie Fire Pro		0 TO M	
			100,000 EX			

STATE OF NEW YORK
 COUNTY - St Lawrence
 TOWN - Oswegatchie
 SWIS - 406489

2 0 1 6 T E N T A T I V E A S S E S S M E N T R O L L
 WHOLLY EXEMPT SECTION OF THE ROLL - 8
 M A P S E C T I O N - 071
 S U B - S E C T I O N - 004
 UNIFORM PERCENT OF VALUE IS 100.00

PAGE 833
 VALUATION DATE-JUL 01, 2015
 TAXABLE STATUS DATE-MAR 01, 2016
 RPS150/V04/L015
 CURRENT DATE 4/26/2016

*** S P E C I A L D I S T R I C T S U M M A R Y ***

CODE	DISTRICT NAME	TOTAL PARCELS	EXTENSION TYPE	EXTENSION VALUE	AD VALOREM VALUE	EXEMPT AMOUNT	TAXABLE VALUE
AG002	Ag Dist #2	1	MOVTAX				
FD029	Oswegatchie Fi	1	TOTAL M		100,000	100,000	

*** S C H O O L D I S T R I C T S U M M A R Y ***

CODE	DISTRICT NAME	TOTAL PARCELS	ASSESSED LAND	ASSESSED TOTAL	EXEMPT AMOUNT	TOTAL TAXABLE	STAR AMOUNT	STAR TAXABLE
406404	Heuvelton Central	1	100,000	100,000	100,000			
	S U B - T O T A L	1	100,000	100,000	100,000			
	T O T A L	1	100,000	100,000	100,000			

*** S Y S T E M C O D E S S U M M A R Y ***

NO SYSTEM EXEMPTIONS AT THIS LEVEL

*** E X E M P T I O N S U M M A R Y ***

CODE	DESCRIPTION	TOTAL PARCELS	COUNTY	TOWN	SCHOOL
13650	Village Ow	1	100,000	100,000	100,000
	T O T A L	1	100,000	100,000	100,000

*** G R A N D T O T A L S ***

ROLL SEC	DESCRIPTION	TOTAL PARCELS	ASSESSED LAND	ASSESSED TOTAL	TAXABLE COUNTY	TAXABLE TOWN	TAXABLE SCHOOL	STAR TAXABLE
8	WHOLLY EXEMPT	1	100,000	100,000				

STATE OF NEW YORK
 COUNTY - St Lawrence
 TOWN - Oswegatchie
 SWIS - 406489

2 0 1 6 T E N T A T I V E A S S E S S M E N T R O L L
 WHOLLY EXEMPT SECTION OF THE ROLL - 8

PAGE 834
 VALUATION DATE-JUL 01, 2015
 TAXABLE STATUS DATE-MAR 01, 2016

TAX MAP NUMBER SEQUENCE
 UNIFORM PERCENT OF VALUE IS 100.00
 UNIFORM PERCENT OF VALUE IS 100.00

TAX MAP PARCEL NUMBER	PROPERTY LOCATION & CLASS	ASSESSMENT	EXEMPTION CODE-----	COUNTY-----	TOWN-----	SCHOOL
CURRENT OWNERS NAME	SCHOOL DISTRICT	LAND	TAX DESCRIPTION	TAXABLE VALUE		
CURRENT OWNERS ADDRESS	PARCEL SIZE/GRID COORD	TOTAL	SPECIAL DISTRICTS	ACCOUNT NO.		
***** 71.048-1-2 *****						
424 Cr 4						1-103-14
71.048-1-2	961 State park - WTRFNT		New York S 12100	0	50,600	50,600
New York State	Heuvelton Centr 406404	32,000	COUNTY TAXABLE VALUE		0	50,600
Attn: SLC Treasurer	St Law 9	50,600	TOWN TAXABLE VALUE		0	
48 Court St	Eel Weir State Park		SCHOOL TAXABLE VALUE		0	
Canton, NY 13617	ACRES 13.60		FD029 Oswegatchie Fire Pro		0 TO M	
	EAST-0202486 NRTH-1689327		50,600 EX			
	FULL MARKET VALUE	50,600				

STATE OF NEW YORK
 COUNTY - St Lawrence
 TOWN - Oswegatchie
 SWIS - 406489

2 0 1 6 T E N T A T I V E A S S E S S M E N T R O L L
 WHOLLY EXEMPT SECTION OF THE ROLL - 8
 M A P S E C T I O N - 071
 S U B - S E C T I O N - 048
 UNIFORM PERCENT OF VALUE IS 100.00

PAGE 835
 VALUATION DATE-JUL 01, 2015
 TAXABLE STATUS DATE-MAR 01, 2016
 RPS150/V04/L015
 CURRENT DATE 4/26/2016

*** S P E C I A L D I S T R I C T S U M M A R Y ***

CODE	DISTRICT NAME	TOTAL PARCELS	EXTENSION TYPE	EXTENSION VALUE	AD VALOREM VALUE	EXEMPT AMOUNT	TAXABLE VALUE
FD029	Oswegatchie Fi	1	TOTAL M		50,600	50,600	

*** S C H O O L D I S T R I C T S U M M A R Y ***

CODE	DISTRICT NAME	TOTAL PARCELS	ASSESSED LAND	ASSESSED TOTAL	EXEMPT AMOUNT	TOTAL TAXABLE	STAR AMOUNT	STAR TAXABLE
406404	Heuvelton Central	1	32,000	50,600	50,600			
	S U B - T O T A L	1	32,000	50,600	50,600			
	T O T A L	1	32,000	50,600	50,600			

*** S Y S T E M C O D E S S U M M A R Y ***

NO SYSTEM EXEMPTIONS AT THIS LEVEL

*** E X E M P T I O N S U M M A R Y ***

CODE	DESCRIPTION	TOTAL PARCELS	COUNTY	TOWN	SCHOOL
12100	New York S	1	50,600	50,600	50,600
	T O T A L	1	50,600	50,600	50,600

*** G R A N D T O T A L S ***

ROLL SEC	DESCRIPTION	TOTAL PARCELS	ASSESSED LAND	ASSESSED TOTAL	TAXABLE COUNTY	TAXABLE TOWN	TAXABLE SCHOOL	STAR TAXABLE
8	WHOLLY EXEMPT	1	32,000	50,600				

STATE OF NEW YORK
 COUNTY - St Lawrence
 TOWN - Oswegatchie
 SWIS - 406489

2 0 1 6 T E N T A T I V E A S S E S S M E N T R O L L
 WHOLLY EXEMPT SECTION OF THE ROLL - 8

PAGE 836
 VALUATION DATE-JUL 01, 2015
 TAXABLE STATUS DATE-MAR 01, 2016

TAX MAP NUMBER SEQUENCE
 UNIFORM PERCENT OF VALUE IS 100.00
 UNIFORM PERCENT OF VALUE IS 100.00

TAX MAP PARCEL NUMBER	PROPERTY LOCATION & CLASS	ASSESSMENT	EXEMPTION CODE	COUNTY	TOWN	SCHOOL
CURRENT OWNERS NAME	SCHOOL DISTRICT	LAND	TAX DESCRIPTION	TAXABLE VALUE		
CURRENT OWNERS ADDRESS	PARCEL SIZE/GRID COORD	TOTAL	SPECIAL DISTRICTS	ACCOUNT NO.		
***** 71.061-1-14 *****						
5129 Cr 6	620 Religious		Religious 25110	0	90,000	90,000
71.061-1-14	Heuvelton Centr 406404	13,400	COUNTY TAXABLE VALUE		0	90,000
Methodist Galilee Church	50x174x50x170	90,000	TOWN TAXABLE VALUE		0	
5129 County Route 6	FRNT 50.00 DPTH 172.00		SCHOOL TAXABLE VALUE		0	
Ogdensburg, NY 13669	EAST-0193789 NRTH-1685345		AG001 Ag Dist #1		.00 MT	
	DEED BOOK 34 PG-101		FD029 Oswegatchie Fire Pro		0 TO M	
	FULL MARKET VALUE	90,000	90,000 EX			

STATE OF NEW YORK
 COUNTY - St Lawrence
 TOWN - Oswegatchie
 SWIS - 406489

2 0 1 6 T E N T A T I V E A S S E S S M E N T R O L L
 WHOLLY EXEMPT SECTION OF THE ROLL - 8
 M A P S E C T I O N - 071
 S U B - S E C T I O N - 061
 UNIFORM PERCENT OF VALUE IS 100.00

PAGE 837
 VALUATION DATE-JUL 01, 2015
 TAXABLE STATUS DATE-MAR 01, 2016
 RPS150/V04/L015
 CURRENT DATE 4/26/2016

*** S P E C I A L D I S T R I C T S U M M A R Y ***

CODE	DISTRICT NAME	TOTAL PARCELS	EXTENSION TYPE	EXTENSION VALUE	AD VALOREM VALUE	EXEMPT AMOUNT	TAXABLE VALUE
AG001	Ag Dist #1	1	MOVTAX				
FD029	Oswegatchie Fi	1	TOTAL M		90,000	90,000	

*** S C H O O L D I S T R I C T S U M M A R Y ***

CODE	DISTRICT NAME	TOTAL PARCELS	ASSESSED LAND	ASSESSED TOTAL	EXEMPT AMOUNT	TOTAL TAXABLE	STAR AMOUNT	STAR TAXABLE
406404	Heuvelton Central	1	13,400	90,000	90,000			
	S U B - T O T A L	1	13,400	90,000	90,000			
	T O T A L	1	13,400	90,000	90,000			

*** S Y S T E M C O D E S S U M M A R Y ***

NO SYSTEM EXEMPTIONS AT THIS LEVEL

*** E X E M P T I O N S U M M A R Y ***

CODE	DESCRIPTION	TOTAL PARCELS	COUNTY	TOWN	SCHOOL
25110	Religious	1	90,000	90,000	90,000
	T O T A L	1	90,000	90,000	90,000

*** G R A N D T O T A L S ***

ROLL SEC	DESCRIPTION	TOTAL PARCELS	ASSESSED LAND	ASSESSED TOTAL	TAXABLE COUNTY	TAXABLE TOWN	TAXABLE SCHOOL	STAR TAXABLE
8	WHOLLY EXEMPT	1	13,400	90,000				

STATE OF NEW YORK
COUNTY - St Lawrence
TOWN - Oswegatchie
SWIS - 406489

2 0 1 6 T E N T A T I V E A S S E S S M E N T R O L L

WHOLLY EXEMPT SECTION OF THE ROLL - 8

PAGE 838
VALUATION DATE-JUL 01, 2015
TAXABLE STATUS DATE-MAR 01, 2016

TAX MAP NUMBER SEQUENCE
UNIFORM PERCENT OF VALUE IS 100.00
UNIFORM PERCENT OF VALUE IS 100.00

TAX MAP PARCEL NUMBER	PROPERTY LOCATION & CLASS	ASSESSMENT	EXEMPTION CODE	COUNTY	TOWN	SCHOOL
CURRENT OWNERS NAME	SCHOOL DISTRICT	LAND	TAX DESCRIPTION	TAXABLE VALUE		
CURRENT OWNERS ADDRESS	PARCEL SIZE/GRID COORD	TOTAL	SPECIAL DISTRICTS			ACCOUNT NO.
***** 72.003-2-1 *****						
72.003-2-1	Irish Settlement Rd 330 Vacant comm		SCHOOL 408 13800	0	4,300	4,300
Heuvelton Central School	Heuvelton Centr 406404	4,300	COUNTY TAXABLE VALUE		0	4,300
PO Box 375	ACRES 4.30	4,300	TOWN TAXABLE VALUE		0	
Heuvelton, NY 13654	EAST-0220634 NRTH-1687953		SCHOOL TAXABLE VALUE		0	
	DEED BOOK 746 PG-00087		AG002 Ag Dist #2		.00 MT	
	FULL MARKET VALUE	4,300	FD029 Oswegatchie Fire Pro		0 TO M	
			4,300 EX			
***** 72.003-2-2 *****						
72.003-2-2	Off Irish Settlement Rd 330 Vacant comm		SCHOOL 408 13800	0	4,900	4,900
Heuvelton Central School	Heuvelton Centr 406404	4,900	COUNTY TAXABLE VALUE		0	4,900
PO Box 375	ACRES 4.90	4,900	TOWN TAXABLE VALUE		0	
Heuvelton, NY 13654	EAST-0220970 NRTH-1687880		SCHOOL TAXABLE VALUE		0	
	DEED BOOK 1046 PG-00588		AG002 Ag Dist #2		.00 MT	
	FULL MARKET VALUE	4,900	FD029 Oswegatchie Fire Pro		0 TO M	
			4,900 EX			
***** 72.003-2-7 *****						
72.003-2-7	5147 Cr 10 632 Benevolent		Other Non 25300	0	308,000	1- 50-13 308,000
United Helpers	Heuvelton Centr 406404	24,000	COUNTY TAXABLE VALUE		0	
Intermediate	Re:joins Vill Parcel	308,000	TOWN TAXABLE VALUE		0	
Attn: United Helpers Managm't	#72.054-2-7.1		SCHOOL TAXABLE VALUE		0	
732 Ford St	ACRES 2.40		AG002 Ag Dist #2		.00 MT	
Ogdensburg, NY 13669	EAST-0221949 NRTH-1687115		FD029 Oswegatchie Fire Pro		0 TO M	
	DEED BOOK 1010 PG-00196		308,000 EX			
	FULL MARKET VALUE	308,000				
***** 72.003-2-27.11 *****						
72.003-2-27.11	Irish Settlement Rd 330 Vacant comm		Town Owned 13500	0	500	500
Town of Oswegatchie	Heuvelton Centr 406404	500	COUNTY TAXABLE VALUE		0	500
% Town Clerk	Re:Old Landfill	500	TOWN TAXABLE VALUE		0	
51 State St	Also 257/466		SCHOOL TAXABLE VALUE		0	
Heuvelton, NY 13654	FRNT 163.00 DPTH		AG002 Ag Dist #2		.00 MT	
	ACRES 2.00		FD029 Oswegatchie Fire Pro		0 TO M	
	EAST-0221279 NRTH-1687485		500 EX			
	DEED BOOK 1048 PG-736					
	FULL MARKET VALUE	500				

STATE OF NEW YORK
COUNTY - St Lawrence
TOWN - Oswegatchie
SWIS - 406489

2 0 1 6 T E N T A T I V E A S S E S S M E N T R O L L

WHOLLY EXEMPT SECTION OF THE ROLL - 8

PAGE 839
VALUATION DATE-JUL 01, 2015
TAXABLE STATUS DATE-MAR 01, 2016

TAX MAP NUMBER SEQUENCE
UNIFORM PERCENT OF VALUE IS 100.00
UNIFORM PERCENT OF VALUE IS 100.00

TAX MAP PARCEL NUMBER	PROPERTY LOCATION & CLASS	ASSESSMENT	EXEMPTION CODE	COUNTY	TOWN	SCHOOL
CURRENT OWNERS NAME	SCHOOL DISTRICT	LAND	TAX DESCRIPTION	TAXABLE VALUE		
CURRENT OWNERS ADDRESS	PARCEL SIZE/GRID COORD	TOTAL	SPECIAL DISTRICTS	ACCOUNT NO.		
***** 72.003-2-29 *****						
	Off Washington St					
72.003-2-29	314 Rural vac<10		SCHOOL 408 13800	0	100	100
Heuvelton Central School	Heuvelton Centr 406404	100	COUNTY TAXABLE VALUE		0	
Washington St	39x37x10	100	TOWN TAXABLE VALUE		0	
Heuvelton, NY 13654	FRNT 39.00 DPTH 5.00		SCHOOL TAXABLE VALUE		0	
	EAST-0221162 NRTH-1687414		AG002 Ag Dist #2		.00 MT	
	DEED BOOK None PG-Found		FD029 Oswegatchie Fire Pro		0 TO M	
	FULL MARKET VALUE	100	100 EX			
***** 72.003-4-3.1 *****						
	65 Horseshoe Rd					8-106- 1
72.003-4-3.1	314 Rural vac<10 - WTRFNT		V/OTSCORP 13740	0	25,000	25,000
Village Of Heuvelton	Heuvelton Centr 406404	25,000	COUNTY TAXABLE VALUE		0	
51 State St	Re:Owned by Village	25,000	TOWN TAXABLE VALUE		0	
Heuvelton, NY 13654	Boat Launch		SCHOOL TAXABLE VALUE		0	
	ACRES 6.70		AG002 Ag Dist #2		.00 MT	
	EAST-0219646 NRTH-1682739		FD029 Oswegatchie Fire Pro		0 TO M	
	DEED BOOK 937 PG-00484		25,000 EX			
	FULL MARKET VALUE	25,000				
***** 72.003-4-3.2 *****						
	Off Horseshoe Rd					
72.003-4-3.2	651 Highway gar		Town Owned 13500	0	20,000	20,000
Town Of Oswegatchie	Heuvelton Centr 406404	10,000	COUNTY TAXABLE VALUE		0	
Attn: Town Clerk	FRNT 234.00 DPTH	20,000	TOWN TAXABLE VALUE		0	
51 State St	ACRES 1.10		SCHOOL TAXABLE VALUE		0	
Heuvelton, NY 13654	EAST-0219531 NRTH-1682926		AG002 Ag Dist #2		.00 MT	
	DEED BOOK 1046 PG-00140		FD029 Oswegatchie Fire Pro		0 TO M	
	FULL MARKET VALUE	20,000	20,000 EX			
***** 72.003-4-6 *****						
	101 Horseshoe Rd					8-109- 4
72.003-4-6	853 Sewage		V/OTSCORP 13740	0	800,000	800,000
Village Of Heuvelton	Heuvelton Centr 406404	30,000	COUNTY TAXABLE VALUE		0	
Sewer Plant	Re:Owned by Village	800,000	TOWN TAXABLE VALUE		0	
%Village Clerk	Sewer Plant		SCHOOL TAXABLE VALUE		0	
51 State St	ACRES 10.20		AG002 Ag Dist #2		.00 MT	
Heuvelton, NY 13654	EAST-0219387 NRTH-1682273		FD029 Oswegatchie Fire Pro		0 TO M	
	DEED BOOK 818 PG-118		800,000 EX			
	FULL MARKET VALUE	800,000				

STATE OF NEW YORK
 COUNTY - St Lawrence
 TOWN - Oswegatchie
 SWIS - 406489

2 0 1 6 T E N T A T I V E A S S E S S M E N T R O L L
 WHOLLY EXEMPT SECTION OF THE ROLL - 8
 M A P S E C T I O N - 072
 S U B - S E C T I O N - 003
 UNIFORM PERCENT OF VALUE IS 100.00

PAGE 840
 VALUATION DATE-JUL 01, 2015
 TAXABLE STATUS DATE-MAR 01, 2016
 RPS150/V04/L015
 CURRENT DATE 4/26/2016

*** S P E C I A L D I S T R I C T S U M M A R Y ***

CODE	DISTRICT NAME	TOTAL PARCELS	EXTENSION TYPE	EXTENSION VALUE	AD VALOREM VALUE	EXEMPT AMOUNT	TAXABLE VALUE
AG002	Ag Dist #2	8	MOVTAX				
FD029	Oswegatchie Fi	8	TOTAL M		1162,800	1162,800	

*** S C H O O L D I S T R I C T S U M M A R Y ***

CODE	DISTRICT NAME	TOTAL PARCELS	ASSESSED LAND	ASSESSED TOTAL	EXEMPT AMOUNT	TOTAL TAXABLE	STAR AMOUNT	STAR TAXABLE
406404	Heuvelton Central	8	98,800	1162,800	1162,800			
	S U B - T O T A L	8	98,800	1162,800	1162,800			
	T O T A L	8	98,800	1162,800	1162,800			

*** S Y S T E M C O D E S S U M M A R Y ***

NO SYSTEM EXEMPTIONS AT THIS LEVEL

*** E X E M P T I O N S U M M A R Y ***

CODE	DESCRIPTION	TOTAL PARCELS	COUNTY	TOWN	SCHOOL
13500	Town Owned	2	20,500	20,500	20,500
13740	V/OTSCORP	2	825,000	825,000	825,000
13800	SCHOOL 408	3	9,300	9,300	9,300
25300	Other Non	1	308,000	308,000	308,000
	T O T A L	8	1162,800	1162,800	1162,800

STATE OF NEW YORK
COUNTY - St Lawrence
TOWN - Oswegatchie
SWIS - 406489

2 0 1 6 T E N T A T I V E A S S E S S M E N T R O L L
WHOLLY EXEMPT SECTION OF THE ROLL - 8
M A P S E C T I O N - 072
S U B - S E C T I O N - 003
UNIFORM PERCENT OF VALUE IS 100.00

PAGE 841
VALUATION DATE-JUL 01, 2015
TAXABLE STATUS DATE-MAR 01, 2016
RPS150/V04/L015
CURRENT DATE 4/26/2016

*** G R A N D T O T A L S ***

ROLL SEC	DESCRIPTION	TOTAL PARCELS	ASSESSED LAND	ASSESSED TOTAL	TAXABLE COUNTY	TAXABLE TOWN	TAXABLE SCHOOL	STAR TAXABLE
8	WHOLLY EXEMPT	8	98,800	1162,800				

STATE OF NEW YORK
 COUNTY - St Lawrence
 TOWN - Oswegatchie
 SWIS - 406489

2 0 1 6 T E N T A T I V E A S S E S S M E N T R O L L
 WHOLLY EXEMPT SECTION OF THE ROLL - 8
 TAX MAP NUMBER SEQUENCE
 UNIFORM PERCENT OF VALUE IS 100.00
 UNIFORM PERCENT OF VALUE IS 100.00

PAGE 842
 VALUATION DATE-JUL 01, 2015
 TAXABLE STATUS DATE-MAR 01, 2016

TAX MAP PARCEL NUMBER	PROPERTY LOCATION & CLASS	ASSESSMENT	EXEMPTION CODE	COUNTY	TOWN	SCHOOL
CURRENT OWNERS NAME	SCHOOL DISTRICT	LAND	TAX DESCRIPTION	TAXABLE VALUE		
CURRENT OWNERS ADDRESS	PARCEL SIZE/GRID COORD	TOTAL	SPECIAL DISTRICTS	ACCOUNT NO.		
***** 84.002-1-3.1 *****						
84.002-1-3.1	533 Stone Church Rd					8-107-15
Presbyterian Stone Church	620 Religious		Religious 25110	0	120,000	120,000
533 Stone Church Rd	Morristown 406001	30,000	COUNTY TAXABLE VALUE		0	120,000
Ogdensburg, NY 13669	Also 58C/356 & 48A/593 & 16/405	120,000	TOWN TAXABLE VALUE		0	
	FRNT 540.00 DPTH		SCHOOL TAXABLE VALUE		0	
	ACRES 11.10		AG001 Ag Dist #1		.00 MT	
	EAST-0183104 NRTH-1677885		FD029 Oswegatchie Fire Pro		0 TO M	
	DEED BOOK 753 PG-32		120,000 EX			
	FULL MARKET VALUE	120,000				

STATE OF NEW YORK
 COUNTY - St Lawrence
 TOWN - Oswegatchie
 SWIS - 406489

2 0 1 6 T E N T A T I V E A S S E S S M E N T R O L L
 WHOLLY EXEMPT SECTION OF THE ROLL - 8
 M A P S E C T I O N - 084
 S U B - S E C T I O N - 002
 UNIFORM PERCENT OF VALUE IS 100.00

PAGE 843
 VALUATION DATE-JUL 01, 2015
 TAXABLE STATUS DATE-MAR 01, 2016
 RPS150/V04/L015
 CURRENT DATE 4/26/2016

*** S P E C I A L D I S T R I C T S U M M A R Y ***

CODE	DISTRICT NAME	TOTAL PARCELS	EXTENSION TYPE	EXTENSION VALUE	AD VALOREM VALUE	EXEMPT AMOUNT	TAXABLE VALUE
AG001	Ag Dist #1	1	MOVTAX				
FD029	Oswegatchie Fi	1	TOTAL M		120,000	120,000	

*** S C H O O L D I S T R I C T S U M M A R Y ***

CODE	DISTRICT NAME	TOTAL PARCELS	ASSESSED LAND	ASSESSED TOTAL	EXEMPT AMOUNT	TOTAL TAXABLE	STAR AMOUNT	STAR TAXABLE
406001	Morristown	1	30,000	120,000	120,000			
	S U B - T O T A L	1	30,000	120,000	120,000			
	T O T A L	1	30,000	120,000	120,000			

*** S Y S T E M C O D E S S U M M A R Y ***

NO SYSTEM EXEMPTIONS AT THIS LEVEL

*** E X E M P T I O N S U M M A R Y ***

CODE	DESCRIPTION	TOTAL PARCELS	COUNTY	TOWN	SCHOOL
25110	Religious	1	120,000	120,000	120,000
	T O T A L	1	120,000	120,000	120,000

*** G R A N D T O T A L S ***

ROLL SEC	DESCRIPTION	TOTAL PARCELS	ASSESSED LAND	ASSESSED TOTAL	TAXABLE COUNTY	TAXABLE TOWN	TAXABLE SCHOOL	STAR TAXABLE
8	WHOLLY EXEMPT	1	30,000	120,000				

STATE OF NEW YORK
COUNTY - St Lawrence
TOWN - Oswegatchie
SWIS - 406489

2 0 1 6 T E N T A T I V E A S S E S S M E N T R O L L
WHOLLY EXEMPT SECTION OF THE ROLL - 8
TAX MAP NUMBER SEQUENCE
UNIFORM PERCENT OF VALUE IS 100.00
UNIFORM PERCENT OF VALUE IS 100.00

PAGE 844
VALUATION DATE-JUL 01, 2015
TAXABLE STATUS DATE-MAR 01, 2016

TAX MAP PARCEL NUMBER	PROPERTY LOCATION & CLASS	ASSESSMENT	EXEMPTION CODE	COUNTY	TOWN	SCHOOL
CURRENT OWNERS NAME	SCHOOL DISTRICT	LAND	TAX DESCRIPTION	TAXABLE VALUE		
CURRENT OWNERS ADDRESS	PARCEL SIZE/GRID COORD	TOTAL	SPECIAL DISTRICTS	ACCOUNT NO.		
***** 84.068-1-5 *****						
84.068-1-5	Cr 6					8-108- 7
Davies Family Cemetery	695 Cemetery		NALL CEM 27350	0	7,000	7,000
Attn: Sarah Gilmour	Morristown 406001	7,000	COUNTY TAXABLE VALUE		0	
11 Stone Church Rd	Re:Davies Family	7,000	TOWN TAXABLE VALUE		0	
Ogdensburg, NY 13669	Cemetery		SCHOOL TAXABLE VALUE		0	
	FRNT 70.00 DPTH 142.00		FD029 Oswegatchie Fire Pro		0 TO M	
	ACRES 0.22		7,000 EX			
	EAST-0191366 NRTH-1668472					
	DEED BOOK 976 PG-1005					
	FULL MARKET VALUE	7,000				

STATE OF NEW YORK
 COUNTY - St Lawrence
 TOWN - Oswegatchie
 SWIS - 406489

2 0 1 6 T E N T A T I V E A S S E S S M E N T R O L L
 WHOLLY EXEMPT SECTION OF THE ROLL - 8
 M A P S E C T I O N - 084
 S U B - S E C T I O N - 068
 UNIFORM PERCENT OF VALUE IS 100.00

PAGE 845
 VALUATION DATE-JUL 01, 2015
 TAXABLE STATUS DATE-MAR 01, 2016
 RPS150/V04/L015
 CURRENT DATE 4/26/2016

*** S P E C I A L D I S T R I C T S U M M A R Y ***

CODE	DISTRICT NAME	TOTAL PARCELS	EXTENSION TYPE	EXTENSION VALUE	AD VALOREM VALUE	EXEMPT AMOUNT	TAXABLE VALUE
FD029	Oswegatchie Fi	1	TOTAL M		7,000	7,000	

*** S C H O O L D I S T R I C T S U M M A R Y ***

CODE	DISTRICT NAME	TOTAL PARCELS	ASSESSED LAND	ASSESSED TOTAL	EXEMPT AMOUNT	TOTAL TAXABLE	STAR AMOUNT	STAR TAXABLE
406001	Morristown	1	7,000	7,000	7,000			
	S U B - T O T A L	1	7,000	7,000	7,000			
	T O T A L	1	7,000	7,000	7,000			

*** S Y S T E M C O D E S S U M M A R Y ***

NO SYSTEM EXEMPTIONS AT THIS LEVEL

*** E X E M P T I O N S U M M A R Y ***

CODE	DESCRIPTION	TOTAL PARCELS	COUNTY	TOWN	SCHOOL
27350	NALL CEM	1	7,000	7,000	7,000
	T O T A L	1	7,000	7,000	7,000

*** G R A N D T O T A L S ***

ROLL SEC	DESCRIPTION	TOTAL PARCELS	ASSESSED LAND	ASSESSED TOTAL	TAXABLE COUNTY	TAXABLE TOWN	TAXABLE SCHOOL	STAR TAXABLE
8	WHOLLY EXEMPT	1	7,000	7,000				

STATE OF NEW YORK
 COUNTY - St Lawrence
 TOWN - Oswegatchie
 SWIS - 406489

2 0 1 6 T E N T A T I V E A S S E S S M E N T R O L L
 WHOLLY EXEMPT SECTION OF THE ROLL - 8

PAGE 846
 VALUATION DATE-JUL 01, 2015
 TAXABLE STATUS DATE-MAR 01, 2016

TAX MAP NUMBER SEQUENCE
 UNIFORM PERCENT OF VALUE IS 100.00
 UNIFORM PERCENT OF VALUE IS 100.00

TAX MAP PARCEL NUMBER	PROPERTY LOCATION & CLASS	ASSESSMENT	EXEMPTION CODE	COUNTY	TOWN	SCHOOL
CURRENT OWNERS NAME	SCHOOL DISTRICT	LAND	TAX DESCRIPTION	TAXABLE VALUE		
CURRENT OWNERS ADDRESS	PARCEL SIZE/GRID COORD	TOTAL	SPECIAL DISTRICTS	ACCOUNT NO.		
***** 86.001-3-13.12/1 *****						
86.001-3-13.12/1	95 Mt Alone Rd					
US Gouvernment	833 Radio		US Governm 14100	0	15,000	15,000
Attn: Town Clerk	Heuvelton Centr 406404	0	COUNTY TAXABLE VALUE		0	15,000
PO Box 134	On Leased Land	15,000	TOWN TAXABLE VALUE		0	
Heuvelton, NY 13654	FULL MARKET VALUE	15,000	SCHOOL TAXABLE VALUE		0	
			AG001 Ag Dist #1		.00 MT	
			FD029 Oswegatchie Fire Pro		0 TO M	
			15,000 EX			
***** 86.001-3-16.2 *****						
86.001-3-16.2	Mt Alone Rd					
Good News Radio Inc	833 Radio		Other Non 25300	0	5,000	5,000
PO Box 886	Heuvelton Centr 406404	5,000	COUNTY TAXABLE VALUE		0	5,000
Potsdam, NY 13676	FRNT 209.00 DPTH 184.00	5,000	TOWN TAXABLE VALUE		0	
	ACRES 0.90		SCHOOL TAXABLE VALUE		0	
	EAST-0225375 NRTH-1673901		AG001 Ag Dist #1		.00 MT	
	DEED BOOK 1074 PG-597		FD029 Oswegatchie Fire Pro		0 TO M	
	FULL MARKET VALUE	5,000	5,000 EX			

STATE OF NEW YORK
 COUNTY - St Lawrence
 TOWN - Oswegatchie
 SWIS - 406489

2 0 1 6 T E N T A T I V E A S S E S S M E N T R O L L
 WHOLLY EXEMPT SECTION OF THE ROLL - 8
 M A P S E C T I O N - 086
 S U B - S E C T I O N - 001
 UNIFORM PERCENT OF VALUE IS 100.00

PAGE 847
 VALUATION DATE-JUL 01, 2015
 TAXABLE STATUS DATE-MAR 01, 2016
 RPS150/V04/L015
 CURRENT DATE 4/26/2016

*** S P E C I A L D I S T R I C T S U M M A R Y ***

CODE	DISTRICT NAME	TOTAL PARCELS	EXTENSION TYPE	EXTENSION VALUE	AD VALOREM VALUE	EXEMPT AMOUNT	TAXABLE VALUE
AG001	Ag Dist #1	2	MOVTAX				
FD029	Oswegatchie Fi	2	TOTAL M		20,000	20,000	

*** S C H O O L D I S T R I C T S U M M A R Y ***

CODE	DISTRICT NAME	TOTAL PARCELS	ASSESSED LAND	ASSESSED TOTAL	EXEMPT AMOUNT	TOTAL TAXABLE	STAR AMOUNT	STAR TAXABLE
406404	Heuvelton Central	2	5,000	20,000	20,000			
	S U B - T O T A L	2	5,000	20,000	20,000			
	T O T A L	2	5,000	20,000	20,000			

*** S Y S T E M C O D E S S U M M A R Y ***

NO SYSTEM EXEMPTIONS AT THIS LEVEL

*** E X E M P T I O N S U M M A R Y ***

CODE	DESCRIPTION	TOTAL PARCELS	COUNTY	TOWN	SCHOOL
14100	US Governm	1	15,000	15,000	15,000
25300	Other Non	1	5,000	5,000	5,000
	T O T A L	2	20,000	20,000	20,000

STATE OF NEW YORK
COUNTY - St Lawrence
TOWN - Oswegatchie
SWIS - 406489

2 0 1 6 T E N T A T I V E A S S E S S M E N T R O L L
WHOLLY EXEMPT SECTION OF THE ROLL - 8
M A P S E C T I O N - 086
S U B - S E C T I O N - 001
UNIFORM PERCENT OF VALUE IS 100.00

PAGE 848
VALUATION DATE-JUL 01, 2015
TAXABLE STATUS DATE-MAR 01, 2016
RPS150/V04/L015
CURRENT DATE 4/26/2016

*** G R A N D T O T A L S ***

ROLL SEC	DESCRIPTION	TOTAL PARCELS	ASSESSED LAND	ASSESSED TOTAL	TAXABLE COUNTY	TAXABLE TOWN	TAXABLE SCHOOL	STAR TAXABLE
8	WHOLLY EXEMPT	2	5,000	20,000				

STATE OF NEW YORK
 COUNTY - St Lawrence
 TOWN - Oswegatchie
 SWIS - 406489

2 0 1 6 T E N T A T I V E A S S E S S M E N T R O L L
 WHOLLY EXEMPT SECTION OF THE ROLL - 8

PAGE 849
 VALUATION DATE-JUL 01, 2015
 TAXABLE STATUS DATE-MAR 01, 2016

TAX MAP NUMBER SEQUENCE
 UNIFORM PERCENT OF VALUE IS 100.00
 UNIFORM PERCENT OF VALUE IS 100.00

TAX MAP PARCEL NUMBER	PROPERTY LOCATION & CLASS	ASSESSMENT	EXEMPTION CODE-----	COUNTY-----	TOWN-----	SCHOOL
CURRENT OWNERS NAME	SCHOOL DISTRICT	LAND	TAX DESCRIPTION	TAXABLE VALUE		
CURRENT OWNERS ADDRESS	PARCEL SIZE/GRID COORD	TOTAL	SPECIAL DISTRICTS	ACCOUNT NO.		
***** 86.002-1-2 *****						
86.002-1-2	Sh 812					8-108-15
Mt Alone Cemetery	695 Cemetery		Town Cemet 13510	0	7,000	7,000
% Town Clerk	Heuvelton Centr 406404	7,000	COUNTY TAXABLE VALUE		0	
PO Box 134	210x210x190x180	7,000	TOWN TAXABLE VALUE		0	
Heuvelton, NY 13654	FRNT 210.00 DPTH 195.00		SCHOOL TAXABLE VALUE		0	
	EAST-0228371 NRTH-1675965		AG001 Ag Dist #1		.00 MT	
	FULL MARKET VALUE	7,000	FD029 Oswegatchie Fire Pro		0 TO M	
			7,000 EX			

STATE OF NEW YORK
 COUNTY - St Lawrence
 TOWN - Oswegatchie
 SWIS - 406489

2 0 1 6 T E N T A T I V E A S S E S S M E N T R O L L
 WHOLLY EXEMPT SECTION OF THE ROLL - 8
 M A P S E C T I O N - 086
 S U B - S E C T I O N - 002
 UNIFORM PERCENT OF VALUE IS 100.00

PAGE 850
 VALUATION DATE-JUL 01, 2015
 TAXABLE STATUS DATE-MAR 01, 2016
 RPS150/V04/L015
 CURRENT DATE 4/26/2016

*** S P E C I A L D I S T R I C T S U M M A R Y ***

CODE	DISTRICT NAME	TOTAL PARCELS	EXTENSION TYPE	EXTENSION VALUE	AD VALOREM VALUE	EXEMPT AMOUNT	TAXABLE VALUE
AG001	Ag Dist #1	1	MOVTAX				
FD029	Oswegatchie Fi	1	TOTAL M		7,000	7,000	

*** S C H O O L D I S T R I C T S U M M A R Y ***

CODE	DISTRICT NAME	TOTAL PARCELS	ASSESSED LAND	ASSESSED TOTAL	EXEMPT AMOUNT	TOTAL TAXABLE	STAR AMOUNT	STAR TAXABLE
406404	Heuvelton Central	1	7,000	7,000	7,000			
	S U B - T O T A L	1	7,000	7,000	7,000			
	T O T A L	1	7,000	7,000	7,000			

*** S Y S T E M C O D E S S U M M A R Y ***

NO SYSTEM EXEMPTIONS AT THIS LEVEL

*** E X E M P T I O N S U M M A R Y ***

CODE	DESCRIPTION	TOTAL PARCELS	COUNTY	TOWN	SCHOOL
13510	Town Cemet	1	7,000	7,000	7,000
	T O T A L	1	7,000	7,000	7,000

*** G R A N D T O T A L S ***

ROLL SEC	DESCRIPTION	TOTAL PARCELS	ASSESSED LAND	ASSESSED TOTAL	TAXABLE COUNTY	TAXABLE TOWN	TAXABLE SCHOOL	STAR TAXABLE
8	WHOLLY EXEMPT	1	7,000	7,000				

STATE OF NEW YORK
 COUNTY - St Lawrence
 TOWN - Oswegatchie
 SWIS - 406489

2 0 1 6 T E N T A T I V E A S S E S S M E N T R O L L
 WHOLLY EXEMPT SECTION OF THE ROLL - 8

PAGE 851
 VALUATION DATE-JUL 01, 2015
 TAXABLE STATUS DATE-MAR 01, 2016
 RPS150/V04/L015
 CURRENT DATE 4/26/2016

S U B - S E C T I O N - 002
 UNIFORM PERCENT OF VALUE IS 100.00
 R O L L S U B S E C T I O N - - T O T A L S

*** S P E C I A L D I S T R I C T S U M M A R Y ***

CODE	DISTRICT NAME	TOTAL PARCELS	EXTENSION TYPE	EXTENSION VALUE	AD VALOREM VALUE	EXEMPT AMOUNT	TAXABLE VALUE
AG001	Ag Dist #1	10	MOVTAX				
AG002	Ag Dist #2	18	MOVTAX				
FD029	Oswegatchie Fi	58	TOTAL M		20165,900	19940,900	225,000

*** S C H O O L D I S T R I C T S U M M A R Y ***

CODE	DISTRICT NAME	TOTAL PARCELS	ASSESSED LAND	ASSESSED TOTAL	EXEMPT AMOUNT	TOTAL TAXABLE	STAR AMOUNT	STAR TAXABLE
401200	Ogdensburg Csd	31	2265,400	17142,100	17142,100			
406001	Morristown	4	708,000	1092,000	1092,000			
406404	Heuvelton Central	23	389,800	1931,800	1706,800	225,000		225,000
	S U B - T O T A L	58	3363,200	20165,900	19940,900	225,000		225,000
	T O T A L	58	3363,200	20165,900	19940,900	225,000		225,000

*** S Y S T E M C O D E S S U M M A R Y ***

NO SYSTEM EXEMPTIONS AT THIS LEVEL

*** E X E M P T I O N S U M M A R Y ***

CODE	DESCRIPTION	TOTAL PARCELS	COUNTY	TOWN	SCHOOL
12100	New York S	4	1182,800	1182,800	1182,800
12360	Public Aut	9	1541,500	1541,500	1541,500
13100	County Own	1	200,000	200,000	200,000
13350	City Owned	1	10,000	10,000	10,000
13500	Town Owned	10	315,600	315,600	315,600
13510	Town Cemet	2	47,000	47,000	47,000
13650	Village Ow	1	100,000	100,000	100,000
13740	V/OTSCORP	2	825,000	825,000	825,000
13800	SCHOOL 408	4	209,300	209,300	209,300
13850	Boces	1	1,500	1,500	1,500

STATE OF NEW YORK
 COUNTY - St Lawrence
 TOWN - Oswegatchie
 SWIS - 406489

2 0 1 6 T E N T A T I V E A S S E S S M E N T R O L L
 WHOLLY EXEMPT SECTION OF THE ROLL - 8

PAGE 852
 VALUATION DATE-JUL 01, 2015
 TAXABLE STATUS DATE-MAR 01, 2016
 RPS150/V04/L015
 CURRENT DATE 4/26/2016

S U B - S E C T I O N - 002
 UNIFORM PERCENT OF VALUE IS 100.00
 R O L L S U B S E C T I O N - - T O T A L S

*** E X E M P T I O N S U M M A R Y ***

CODE	DESCRIPTION	TOTAL PARCELS	COUNTY	TOWN	SCHOOL
14100	US Governm	1	15,000	15,000	15,000
25110	Religious	4	1325,000	1325,000	1325,000
25120	Educationa	1	6400,000	6400,000	6400,000
25300	Other Non	7	6598,000	6598,000	6598,000
27350	NALL CEM	9	1170,200	1170,200	1170,200
	T O T A L	57	19940,900	19940,900	19940,900

*** G R A N D T O T A L S ***

ROLL SEC	DESCRIPTION	TOTAL PARCELS	ASSESSED LAND	ASSESSED TOTAL	TAXABLE COUNTY	TAXABLE TOWN	TAXABLE SCHOOL	STAR TAXABLE
8	WHOLLY EXEMPT	58	3363,200	20165,900	225,000	225,000	225,000	225,000

STATE OF NEW YORK
 COUNTY - St Lawrence
 TOWN - Oswegatchie
 SWIS - 406489

2 0 1 6 T E N T A T I V E A S S E S S M E N T R O L L
 WHOLLY EXEMPT SECTION OF THE ROLL - 8

PAGE 853
 VALUATION DATE-JUL 01, 2015
 TAXABLE STATUS DATE-MAR 01, 2016
 RPS150/V04/L015
 CURRENT DATE 4/26/2016

UNIFORM PERCENT OF VALUE IS 100.00

R O L L S E C T I O N T O T A L S

*** S P E C I A L D I S T R I C T S U M M A R Y ***

CODE	DISTRICT NAME	TOTAL PARCELS	EXTENSION TYPE	EXTENSION VALUE	AD VALOREM VALUE	EXEMPT AMOUNT	TAXABLE VALUE
AG001	Ag Dist #1	10	MOVTAX				
AG002	Ag Dist #2	18	MOVTAX				
FD029	Oswegatchie Fi	58	TOTAL M		20165,900	19940,900	225,000

*** S C H O O L D I S T R I C T S U M M A R Y ***

CODE	DISTRICT NAME	TOTAL PARCELS	ASSESSED LAND	ASSESSED TOTAL	EXEMPT AMOUNT	TOTAL TAXABLE	STAR AMOUNT	STAR TAXABLE
401200	Ogdensburg Csd	31	2265,400	17142,100	17142,100			
406001	Morristown	4	708,000	1092,000	1092,000			
406404	Heuvelton Central	23	389,800	1931,800	1706,800	225,000		225,000
	S U B - T O T A L	58	3363,200	20165,900	19940,900	225,000		225,000
	T O T A L	58	3363,200	20165,900	19940,900	225,000		225,000

*** S Y S T E M C O D E S S U M M A R Y ***

NO SYSTEM EXEMPTIONS AT THIS LEVEL

*** E X E M P T I O N S U M M A R Y ***

CODE	DESCRIPTION	TOTAL PARCELS	COUNTY	TOWN	SCHOOL
12100	New York S	4	1182,800	1182,800	1182,800
12360	Public Aut	9	1541,500	1541,500	1541,500
13100	County Own	1	200,000	200,000	200,000
13350	City Owned	1	10,000	10,000	10,000
13500	Town Owned	10	315,600	315,600	315,600
13510	Town Cemet	2	47,000	47,000	47,000
13650	Village Ow	1	100,000	100,000	100,000
13740	V/OTSCORP	2	825,000	825,000	825,000
13800	SCHOOL 408	4	209,300	209,300	209,300
13850	Boces	1	1,500	1,500	1,500

STATE OF NEW YORK
 COUNTY - St Lawrence
 TOWN - Oswegatchie
 SWIS - 406489

2 0 1 6 T E N T A T I V E A S S E S S M E N T R O L L
 WHOLLY EXEMPT SECTION OF THE ROLL - 8

PAGE 854
 VALUATION DATE-JUL 01, 2015
 TAXABLE STATUS DATE-MAR 01, 2016
 RPS150/V04/L015
 CURRENT DATE 4/26/2016

UNIFORM PERCENT OF VALUE IS 100.00

R O L L S E C T I O N T O T A L S

*** E X E M P T I O N S U M M A R Y ***

CODE	DESCRIPTION	TOTAL PARCELS	COUNTY	TOWN	SCHOOL
14100	US Governm	1	15,000	15,000	15,000
25110	Religious	4	1325,000	1325,000	1325,000
25120	Educationa	1	6400,000	6400,000	6400,000
25300	Other Non	7	6598,000	6598,000	6598,000
27350	NALL CEM	9	1170,200	1170,200	1170,200
	T O T A L	57	19940,900	19940,900	19940,900

*** G R A N D T O T A L S ***

ROLL SEC	DESCRIPTION	TOTAL PARCELS	ASSESSED LAND	ASSESSED TOTAL	TAXABLE COUNTY	TAXABLE TOWN	TAXABLE SCHOOL	STAR TAXABLE
8	WHOLLY EXEMPT	58	3363,200	20165,900	225,000	225,000	225,000	225,000

STATE OF NEW YORK
 COUNTY - St Lawrence
 TOWN - Oswegatchie
 SWIS - 406489

2 0 1 6 T E N T A T I V E A S S E S S M E N T R O L L

PAGE 855
 VALUATION DATE-JUL 01, 2015
 TAXABLE STATUS DATE-MAR 01, 2016
 RPS150/V04/L015
 CURRENT DATE 4/26/2016

S W I S T O T A L S
 UNIFORM PERCENT OF VALUE IS 100.00

*** S P E C I A L D I S T R I C T S U M M A R Y ***

CODE	DISTRICT NAME	TOTAL PARCELS	EXTENSION TYPE	EXTENSION VALUE	AD VALOREM VALUE	EXEMPT AMOUNT	TAXABLE VALUE
AG001	Ag Dist #1	751	MOVTAX				
AG002	Ag Dist #2	623	MOVTAX				
FD029	Oswegatchie Fi	2,246	TOTAL M		230676,185	20741,398	209934,787

*** S C H O O L D I S T R I C T S U M M A R Y ***

CODE	DISTRICT NAME	TOTAL PARCELS	ASSESSED LAND	ASSESSED TOTAL	EXEMPT AMOUNT	TOTAL TAXABLE	STAR AMOUNT	STAR TAXABLE
401200	Ogdensburg Csd	746	28276,720	107778,393	17677,853	90100,540	12781,900	77318,640
402201	Canton 1	16	354,000	827,170	1,360	825,810		825,810
406001	Morristown	494	16521,900	45770,206	1804,100	43966,106	7268,900	36697,206
406404	Heuvelton Central	990	20091,700	76300,416	3004,743	73295,673	19857,900	53437,773
	S U B - T O T A L	2,246	65244,320	230676,185	22488,056	208188,129	39908,700	168279,429
	T O T A L	2,246	65244,320	230676,185	22488,056	208188,129	39908,700	168279,429

*** S Y S T E M C O D E S S U M M A R Y ***

NO SYSTEM EXEMPTIONS AT THIS LEVEL

*** E X E M P T I O N S U M M A R Y ***

CODE	DESCRIPTION	TOTAL PARCELS	COUNTY	TOWN	SCHOOL
12100	New York S	4	1182,800	1182,800	1182,800
12360	Public Aut	9	1541,500	1541,500	1541,500
13100	County Own	1	200,000	200,000	200,000
13350	City Owned	1	10,000	10,000	10,000
13500	Town Owned	10	315,600	315,600	315,600
13510	Town Cemet	2	47,000	47,000	47,000
13650	Village Ow	1	100,000	100,000	100,000
13740	V/OTSCORP	2	825,000	825,000	825,000
13800	SCHOOL 408	4	209,300	209,300	209,300

STATE OF NEW YORK
 COUNTY - St Lawrence
 TOWN - Oswegatchie
 SWIS - 406489

2 0 1 6 T E N T A T I V E A S S E S S M E N T R O L L

PAGE 856
 VALUATION DATE-JUL 01, 2016
 TAXABLE STATUS DATE-MAR 01, 2016
 RPS150/V04/L015
 CURRENT DATE 4/26/2016

S W I S T O T A L S
 UNIFORM PERCENT OF VALUE IS 100.00

*** E X E M P T I O N S U M M A R Y ***

CODE	DESCRIPTION	TOTAL PARCELS	COUNTY	TOWN	SCHOOL
13850	Boces	1	1,500	1,500	1,500
14100	US Governm	1	15,000	15,000	15,000
25110	Religious	4	1325,000	1325,000	1325,000
25120	Educationa	1	6400,000	6400,000	6400,000
25300	Other Non	7	6598,000	6598,000	6598,000
27350	NALL CEM	9	1170,200	1170,200	1170,200
41103	Vet Eligib	2		3,900	
41112	Vet Pro Ra	2	24,611		
41122	VET WAR C	73	821,047		
41123	VET WAR T	73		643,200	
41132	VET COM C	80	1456,668		
41133	VET COM T	80		1162,000	
41142	VET DIS C	47	1186,376		
41143	VET DIS T	47		1026,376	
41162	CW_15_VET/	10	115,125		
41172	CW_DISBLD_	4	101,750		
41400	Clergy	1	1,500	1,500	1,500
41691	RPTL466_f	2	6,000	6,000	
41695	RPTL466_f	1	3,000		3,000
41700	Ag Buildin	16	1496,300	1496,300	1496,300
41720	Ag Distric	11	103,321	103,321	103,321
41800	Aged - All	1	50,000	50,000	50,000
41801	Aged - Co	1	30,000	30,000	
41802	Aged - Cou	4	81,286		
41803	Aged - Tow	1		27,500	
41806	Aged - Tn	1		33,250	35,000
41834	Enhanced S	286			17585,900
41844	STAR MH	1			38,000
41854	Basic Star	739			22214,800
41864	STARB MH	3			70,000
41932	Dis & Lim	4	76,800		
42100	Silo	57	539,500	539,500	539,500
44212	Home Imp -	17	70,851		
47100	Mass Telec	2	86,826	86,826	86,826
47610	Business I	5	186,909	186,909	186,909
49500	Solar Ener	3	44,800	44,800	44,800

STATE OF NEW YORK
 COUNTY - St Lawrence
 TOWN - Oswegatchie
 SWIS - 406489

2 0 1 6 T E N T A T I V E A S S E S S M E N T R O L L

VALUATION DATE-JUL 01, 2015
 TAXABLE STATUS DATE-MAR 01, 2016
 RPS150/V04/L015
 CURRENT DATE 4/26/2016

S W I S T O T A L S
 UNIFORM PERCENT OF VALUE IS 100.00

*** E X E M P T I O N S U M M A R Y ***

CODE	DESCRIPTION	TOTAL PARCELS	COUNTY	TOWN	SCHOOL
	T O T A L	1,631	26423,570	25382,282	62396,756

*** G R A N D T O T A L S ***

ROLL SEC	DESCRIPTION	TOTAL PARCELS	ASSESSED LAND	ASSESSED TOTAL	TAXABLE COUNTY	TAXABLE TOWN	TAXABLE SCHOOL	STAR TAXABLE
1	TAXABLE	2,126	61336,000	195739,900	189344,056	190385,344	193279,570	153370,870
5	SPECIAL FRANCHISE	14		3211,613	3211,613	3211,613	3211,613	3211,613
6	UTILITIES & N.C.	48	545,120	11558,772	11471,946	11471,946	11471,946	11471,946
8	WHOLLY EXEMPT	58	3363,200	20165,900	225,000	225,000	225,000	225,000
*	SUB TOTAL	2,246	65244,320	230676,185	204252,615	205293,903	208188,129	168279,429
**	GRAND TOTAL	2,246	65244,320	230676,185	204252,615	205293,903	208188,129	168279,429

STATE OF NEW YORK
 COUNTY - St Lawrence
 TOWN - Oswegatchie
 SWIS - 4064

2 0 1 6 T E N T A T I V E A S S E S S M E N T R O L L
 T O W N T O T A L S

PAGE 858
 VALUATION DATE-JUL 01, 2015
 TAXABLE STATUS DATE-MAR 01, 2016
 RPS150/V04/L015
 CURRENT DATE 4/26/2016

UNIFORM PERCENT OF VALUE IS 100.00

*** S P E C I A L D I S T R I C T S U M M A R Y ***

CODE	DISTRICT NAME	TOTAL PARCELS	EXTENSION TYPE	EXTENSION VALUE	AD VALOREM VALUE	EXEMPT AMOUNT	TAXABLE VALUE
AG001	Ag Dist #1	751	MOVTAX				
AG002	Ag Dist #2	623	MOVTAX				
FD029	Oswegatchie Fi	2,246	TOTAL M		230676,185	20741,398	209934,787

*** S C H O O L D I S T R I C T S U M M A R Y ***

CODE	DISTRICT NAME	TOTAL PARCELS	ASSESSED LAND	ASSESSED TOTAL	EXEMPT AMOUNT	TOTAL TAXABLE	STAR AMOUNT	STAR TAXABLE
401200	Ogdensburg Csd	746	28276,720	107778,393	17677,853	90100,540	12781,900	77318,640
402201	Canton 1	16	354,000	827,170	1,360	825,810		825,810
406001	Morristown	494	16521,900	45770,206	1804,100	43966,106	7268,900	36697,206
406404	Heuvelton Central	1,371	23600,600	107721,122	9357,714	98363,408	27484,100	70879,308
	S U B - T O T A L	2,627	68753,220	262096,891	28841,027	233255,864	47534,900	185720,964
	T O T A L	2,627	68753,220	262096,891	28841,027	233255,864	47534,900	185720,964

*** S Y S T E M C O D E S S U M M A R Y ***

NO SYSTEM EXEMPTIONS AT THIS LEVEL

*** E X E M P T I O N S U M M A R Y ***

CODE	DESCRIPTION	TOTAL PARCELS	VILLAGE	COUNTY	TOWN	SCHOOL
12100	New York S	4		1182,800	1182,800	1182,800
12360	Public Aut	9		1541,500	1541,500	1541,500
13100	County Own	1		200,000	200,000	200,000
13350	City Owned	1		10,000	10,000	10,000
13500	Town Owned	13	216,500	532,100	532,100	532,100
13510	Town Cemet	2		47,000	47,000	47,000
13650	Village Ow	10	224,500	324,500	324,500	324,500
13740	V/OTSCORP	2		825,000	825,000	825,000
13800	SCHOOL 408	7	3608,000	3817,300	3817,300	3817,300

STATE OF NEW YORK
 COUNTY - St Lawrence
 TOWN - Oswegatchie
 SWIS - 4064

2 0 1 6 T E N T A T I V E A S S E S S M E N T R O L L
 T O W N T O T A L S

PAGE 859
 VALUATION DATE-JUL 01, 2015
 TAXABLE STATUS DATE-MAR 01, 2016
 RPS150/V04/L015
 CURRENT DATE 4/26/2016

UNIFORM PERCENT OF VALUE IS 100.00

*** E X E M P T I O N S U M M A R Y ***

CODE	DESCRIPTION	TOTAL PARCELS	VILLAGE	COUNTY	TOWN	SCHOOL
13850	Boces	1		1,500	1,500	1,500
14100	US Governm	1		15,000	15,000	15,000
25110	Religious	10	758,100	2083,100	2083,100	2083,100
25120	Educationa	1		6400,000	6400,000	6400,000
25210	Hospital	2	91,000	91,000	91,000	91,000
25300	Other Non	9	440,000	7038,000	7038,000	7038,000
26100	VETORG CTS	1	100,000	100,000	100,000	100,000
27350	NALL CEM	11	20,400	1190,600	1190,600	1190,600
28110	Housing De	1	500,000	500,000	500,000	500,000
41103	Vet Eligib	2			3,900	
41112	Vet Pro Ra	2		24,611		
41122	VET WAR C	81		897,102		
41123	VET WAR T	81			711,900	
41127	VET WAR V	8	68,700			
41132	VET COM C	89		1591,668		
41133	VET COM T	89			1285,750	
41137	VET COM V	9	123,750			
41142	VET DIS C	49		1225,126		
41143	VET DIS T	49			1065,126	
41147	VET DIS V	2	38,750			
41162	CW_15_VET/	12		134,625		
41172	CW_DISBLD_	4		101,750		
41400	Clergy	1		1,500	1,500	1,500
41691	RPTL466_f	8	18,000	24,000	24,000	
41695	RPTL466_f	1		3,000		3,000
41700	Ag Buildin	16		1496,300	1496,300	1496,300
41720	Ag Distric	11		103,321	103,321	103,321
41800	Aged - All	1		50,000	50,000	50,000
41801	Aged - Co	1		30,000	30,000	
41802	Aged - Cou	4		81,286		
41803	Aged - Tow	1			27,500	
41806	Aged - Tn	1			33,250	35,000
41834	Enhanced S	340				20686,300
41844	STAR MH	1				38,000
41854	Basic Star	891				26740,600
41864	STARB MH	3				70,000

* THE OFFICE BELIEVES THAT THE SOFTWARE FURNISHED HERewith IS ACCURATE AND RELIABLE, AND MUCH CARE HAS BEEN TAKEN IN ITS PREPARATION. HOWEVER, NO RESPONSIBILITY, FINANCIAL OR OTHERWISE, CAN BE ACCEPTED FROM ANY CONSEQUENCES ARISING OUT OF THE USE OF THIS MATERIAL, INCLUDING LOSS OF PROFIT, INDIRECT, SPECIAL OR CONSEQUENTIAL DAMAGES. THERE ARE NO WARRANTIES WHICH EXTEND BEYOND THE PROGRAM SPECIFICATION.

* THE CUSTOMER SHOULD EXERCISE CARE TO ASSURE THAT USE OF THE SOFTWARE WILL BE IN FULL COMPLIANCE WITH LAWS, RULES, AND REGULATIONS OF THE JURISDICTIONS WITH RESPECT TO WHICH IT IS USED.

*COPYRIGHT * * * * *

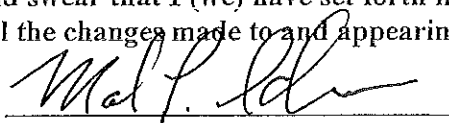
TOWN OF Oswegatchee

LIST OF CORRECTIONS MADE TO THE 2016 COMPUTER PRINTED TENTATIVE ASSESSMENT ROLL

The following are changes that were made to the tentative assessment roll before it was filed:

Parcel ID #	Owner	Address	Corrected Value
72.001-4-5.1	Poore	McIlwee Rd	27,200
72.001-4-5.2	Gardner	88 McIlwee Rd	122,000
70.002-5-1.1	Maxon	5852 State Highway 37	Basic Star removed

"I (we), the undersigned, do (severally) depose and swear that I (we) have set forth in the list of corrections attached hereto or filed herewith all the changes made to and appearing on the tentative assessment roll."

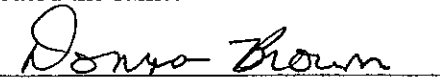


(Assessor Signature)

Acknowledgement

On this 27th day of April, 2016, before me personally appeared Mark Schnorr, Assessor from the Town of Oswegatchee, to me known and known to me to be the same person described in and who executed the foregoing instrument, and (s)he duly acknowledged to me that (s)he executed the same.


DONNA BROWN
Notary Public, State of New York
No. 01BR6041360
Qualified in St. Lawrence County
Commission Expires May 8, 2018


Notary Public, State of New York

OATH

TOWN TENTATIVE ASSESSMENT ROLL

"I (We), the undersigned, do (severally) depose and swear that to the best of my (our) knowledge and belief, I (we) have set forth in the tentative assessment roll attached hereto or filed herewith, all the real property situated in the assessing unit in which I am assessor (we are assessors) and, with the exception of assessments made by the State Board of Real Property Services, I (we) have estimated the value of such real property at the sums which I (we) have determined to be in accordance with the provisions of Section 305 of the Real Property Tax Law."



Assessor Chairman/Sole Assessor

Sworn to before me this

29th day of April
20 16 by Donna Brown
Notary Public

TOWN OF: Oswegatchie

DONNA BROWN
Notary Public, State of New York
No. 01BR6041360
Qualified in St. Lawrence County
Commission Expires May 8, 20 18