

Parcel Id	Name	2015	2016		Res Pct	Prp Cls	O C	R S	T C	Account Nbr
		Total Av	Land Av	Total Av						
42.058-1-3	Akins, David M.	26,200	5,900	26,200	0	210	1			1- 3- 2
42.067-1-6	Boak, Gregory R (Etal)	4,700	4,700	4,700	0	322	1			1- 1- 1
42.050-1-3	Boprey, Michael L. Jr.	108,800	6,400	108,800	0	210	1			1- 2- 8
42.050-1-1	Clark, Kelli Marie	6,400	6,400	6,400	0	311	1			1- 1-11
42.058-1-1.1	Cline, Max A.	46,100	7,300	46,100	0	230	1			1- 3- 1
42.058-1-1.2	Cline, Max A.	7,400	7,400	7,400	0	314	W 1			
42.058-1-2	Cline, Max (LC)	9,300	7,300	9,300	0	210	1			1- 2- 9
42.066-3-2	Colton, Perry A. Jr.	500	500	500	0	314	1			1- 3-10
42.066-3-3	Cota, Roderick	4,200	4,200	4,200	0	314	1			1- 3- 6
42.067-1-5.22	Crowley, Edward P.	7,100	7,100	7,100	0	323	1			
42.067-1-5.1	CSX Transportation Inc	276,111	276,111	276,111	0	842	7			6-132-15.1
42.058-2-11	Cyr, Gilman P.	79,100	6,000	79,100	0	210	1			1- 2- 3
42.067-1-8	Daggett, Ramona	39,100	5,700	39,100	0	210	1			1- 2-15
42.059-1-3	Daniels, Bonnie L.	87,100	7,700	87,100	0	210	1			1- 1-12
42.066-3-6	Donahue, Robert	38,400	7,000	38,400	0	210	1			1- 1- 3
42.066-3-8.1	Donahue, Timothy Jr.	75,000	6,100	75,000	0	220	1			1- 1- 4
42.058-2-15	Green, Lori	4,100	4,100	4,100	0	314	1			1- 3- 9
42.058-2-7.1	Grimm, David E.	44,000	5,000	44,000	0	210	1			1- 1- 7
42.058-1-6	Kuenzler, Brent	57,200	7,800	57,200	0	210	1			1- 2-12
42.058-2-12.1	Lacks, Walter Jr.	72,900	14,200	72,900	0	240	1			1- 1- 9
42.058-2-13	Lustyik, Donald	70,700	6,000	70,700	0	210	1			1- 1- 6
42.067-1-2	McDonald, Sylvia J (LU)	43,200	10,300	43,200	0	240	1			1- 1-13
42.067-1-15	McFaddin, James L.	3,000	3,000	3,000	0	314	1			
42.058-2-5	McLaughlin, John B.	42,400	5,700	42,400	0	210	1			1- 2- 2
42.058-2-4	Mikel, Kathleen M.	70,000	5,700	70,000	0	210	1			1- 3- 7
42.058-1-4	Monroe, Scott (LC)	10,400	5,400	10,400	0	270	1			1- 1- 5
42.067-1-9.1	Morgan, Arloene	64,500	6,400	64,500	0	210	1			1- 2- 4.1
555.009-22-1	Niagara Mohawk Power Corp	23,786	0	26,538	0	861	5 R			5-5-2
620.001-9999-132.350/1001	Niagara Mohawk Power Corp	92,706	0	92,706	0	882	6			
620.001-9999-132.350/1881	Niagara Mohawk Power Corp	17,068	0	17,068	0	884	6			1-99-999
42.058-2-10	North Country Saving Bank	81,000	5,500	81,000	0	210	1			1- 2- 6
42.050-1-2	Norwood Corporation	1,900	1,900	1,900	0	850	8			1- 2- 5
42.067-1-4	Ogdensburg Bridge & Port	6,800	6,800	6,800	0	843	8			9-999
42.058-2-9	Peterson, Terry	74,400	7,000	74,400	0	210	1			1- 2- 7
42.058-2-8	Potvin, Steven	43,900	5,000	43,900	0	210	1			1- 3- 4
42.067-1-7	Prashaw, Stephanie J.	37,500	5,600	37,500	0	210	1			1- 2-11
42.058-1-5	Raymonda, Josh	61,600	5,900	61,600	0	210	1			1- 3- 5

Page Totals

Parcels

37

1,738,571

477,111

1,741,323

Parcel Id	Name	2015	2016		Res Pct	Prp Cls	O C	R S	T C	Account Nbr
		Total Av	Land Av	Total Av						
42.066-3-5	Reagan, Randy R.	80,000	7,700	80,000	0	210	1			1- 2-10
42.058-2-14	Scott, Timothy A.	87,400	8,400	87,400	0	210	1			1- 1-15
42.058-2-3	Scruggs, Susan E.	20,000	12,000	20,000	0	210	1			1- 1-14
42.058-2-6.1	Short, Holly J.	60,000	5,000	60,000	0	210	1			1- 3- 8
42.058-2-16	Smith, Gary V.	4,200	4,200	4,200	0	314	1			1- 3- 3
42.067-1-10.1	Smutz, Marcelene A.	47,700	5,300	47,700	0	210	1			1- 3-13.1
42.058-2-2	Tarallo, Angelo J.	33,300	8,600	33,300	0	210	1			1- 2-14
555.007-22-1	Time Warner - North Region	8,831	0	7,996	0	869	5			5-5-3
42.066-3-4	Turnbull, Alasdair	75,000	8,400	75,000	0	210	1			1- 3-12
555.008-22-1	Verizon New York Inc	10,828	0	9,150	0	866	5			5-5-1
620.001-9999-631.900/1881	Verizon New York Inc	766	0	766	0	836	6			
42.067-1-3.1	Young, Harry	4,700	4,700	4,700	0	322	1			1- 25-10PT
<b>Village Totals</b>	<b>Parcels</b>		49	2,171,296	541,411	2,171,535				

Parcel Id	Name	2015		2016		Res Pct	Prp Cls	O C	R S	T C	Account Nbr
		Total Av	Land Av	Total Av	Land Av						
16.035-3-1.21	CSX Transportation, Inc	1,000	1,000	1,000	1,000	0	300		1		
16.035-3-1.1	Curran Renewable Energy, LLC	33,300	33,300	33,300	33,300	0	340		8		
16.035-3-2.1	Curran Renewable Energy, LLC	32,700	32,700	32,700	32,700	0	340		8		
16.035-3-3	Curran Renewable Energy, LLC	34,500	34,500	34,500	34,500	0	340		1		
16.035-3-4	Massena Ind Dev Corp	111,200	111,200	111,200	111,200	0	340		8		

---

<b>Village Totals</b>	<b>Parcels</b>	5	212,700	212,700	212,700						
-----------------------	----------------	---	---------	---------	---------	--	--	--	--	--	--

---

<b>Page Totals</b>	<b>Parcels</b>	5	212,700	212,700	212,700						
--------------------	----------------	---	---------	---------	---------	--	--	--	--	--	--

Parcel Id	Name	2015	2016		Res Pct	Prp Cls	O C	R S	T C	Account Nbr
		Total Av	Land Av	Total Av						
24.002-2-32	Adams, Bonny L.	5,300	5,300	5,300	0	314	1			
16.084-1-25	Adams, Dale B.	73,500	8,000	73,500	0	210	1			1- 76- 1
24.001-2-4	Adams, Hersey	22,200	8,000	22,200	0	271	1			1- 41- 8
24.001-2-2	Adams, Hersey J.	48,200	45,200	48,200	0	240	1			1- 6- 5
33.001-2-20	Adams, Nancy	23,600	7,700	23,600	0	270	1			1- 56-14.2
25.001-1-20	Addakon Properties, LLC	23,600	5,600	23,600	0	270	1			1- 45-10
32.059-2-4	Addison, Marsha A.	28,800	4,200	28,800	0	210	1			1-111-11
16.042-1-10	Agati, John B.	92,200	8,500	92,200	0	210	1			1-129-10.2
23.075-1-5	Agen, Abner N.	41,700	8,100	41,700	0	210	1			1- 29-11
32.058-4-35.2	Agen, Christopher S.	27,300	4,000	27,300	0	210	1			
16.003-4-22	Agen, Daniel	95,000	12,400	95,000	0	210	1			
24.001-1-2	Agen, Robert W. III.	10,800	10,800	10,800	0	322	1			1- 6-10
24.001-1-17.1	Agen, Robert W. III.	5,100	5,100	5,100	0	314	1			1- 6-13.1
24.001-1-59	Agen, Robert W. III.	10,300	10,300	10,300	0	321	1			1- 6-11
24.001-1-8.11	Agen, Robert III	4,000	4,000	4,000	0	314	1			1- 45- 7
24.001-1-10	Agen, Robert III	45,000	10,200	45,000	0	210	1			1- 32-11
16.003-4-5.1	Agen, Robert Jr (LU)	89,900	5,800	89,900	0	210	1			1- 6-14
32.057-1-4	Agnew, Stephen	53,400	9,000	53,400	0	411	1			1-119-15
32.059-2-27	Agnew, Stephen R.	44,400	6,400	44,400	0	220	1			1- 70- 9
23.068-1-8	Akins, Brandi L.	100,000	5,500	100,000	0	210	1			1- 97-13
32.067-5-2	Akins, Wade E.	52,800	6,500	52,800	0	210	1			1- 63-15
32.002-2-33	Alaskan Oil, Inc	25,000	16,700	25,000	0	432	1			1-104- 3
23.066-1-1	Aldridge, Ronald K.	51,600	8,400	51,600	0	270	1			
32.002-3-39	Alexander, Kipper J.	60,400	7,700	60,400	0	210	1			1- 15-15.3
23.003-2-11.1	Alexander, Pearl	107,050	44,700	107,050	0	280	1			1- 71- 7.11
32.059-1-8	Alexander, Philip T.	36,400	6,100	36,400	0	270	1			1- 7- 1
32.067-6-1	Alford, Sandra	5,000	5,000	5,000	0	330	1			1- 69-11
32.067-3-8	Alford, Sandra R.	100,600	6,600	100,600	33	414	1			1- 69-10
32.067-3-9	Alford, Sandra R.	8,300	6,300	8,300	0	449	1			1- 69-14
24.001-3-25	Alguire, Timothy	2,485	2,485	2,485	0	314	1			1-108- 7.21
24.004-1-52	Alguire, Timothy	10,600	5,600	10,600	0	270	1			1- 52- 8
24.001-3-26	Alguire, Timothy D.	2,450	2,450	2,450	0	314	1			1-108- 7.22
42.050-2-30.1	Allen, Frank R. Sr.	35,000	8,000	35,000	0	210	1			1- 55- 6
23.083-2-10	Allen, Frederick	20,200	4,100	20,200	0	210	1			1- 7- 4
32.058-5-19	Allen, Frederick	53,400	7,400	53,400	0	210	1			1- 54- 1
32.058-5-20.1	Allen, Frederick J.	85,500	15,000	85,500	0	210	1			1-129-13
23.060-1-13	Allen, John S.	101,000	5,500	101,000	0	210	1			1-57-5

<b>Page Totals</b>	<b>Parcels</b>	37	1,602,085	342,635	1,602,085					
--------------------	----------------	----	-----------	---------	-----------	--	--	--	--	--

Parcel Id	Name	2015	2016		Res Pct	Prp Cls	O C	R S	T C	Account Nbr
		Total Av	Land Av	Total Av						
32.002-1-18	Allen, Mark	74,700	10,400	74,700	0	210	1			1- 34-15.1
16.003-3-7.21	Allen, Michael J.	156,300	14,700	156,300	0	210	1			
16.003-3-7.112	Allen, Roland J. Jr.	139,900	13,400	139,900	0	210	1			
32.059-6-11.1	American Legion Post 925	147,900	11,000	147,900	0	534	8			8- 23-14
16.004-3-53	American Property Rentals LL	38,300	12,500	38,300	0	210	1			1- 43-15
23.004-3-32	American Property Rentals, LLC	60,900	12,100	60,900	0	414	1			1- 70- 2
23.067-1-4	American Property Rentals, LLC	47,800	6,300	47,800	0	210	1			1-124- 1
23.067-1-17.1	American Property Rentals, LLC	47,700	6,500	47,700	0	210	1			1- 34- 6
23.083-4-2.2	American Property Rentals, LLC	96,500	16,300	96,500	20	411	1			1- 13- 5
24.001-1-11	American Property Rentals, LLC	133,600	14,100	133,600	0	450	1			1-102- 3
32.058-3-18	American Property Rentals, LLC	20,000	6,700	20,000	0	433	1			1- 27- 2
32.058-4-7	American Property Rentals, LLC	75,000	3,300	75,000	0	411	1			1- 46- 6
23.084-1-13	Ames, Cindy L.	72,000	8,300	72,000	0	210	1			1- 8-15.2
32.001-1-15.1	Amo, Laura H.	29,700	12,900	29,700	0	270	1			1- 86- 8
32.001-1-30	Amo, Laura H.	26,800	10,200	26,800	0	271	1			1-123-10.21
32.075-3-1.11	Amo Living Trust, Shirley	70,750	3,400	70,750	0	210	1			1- 48- 8
23.068-3-8	Andress, Ann F (Estate)	94,200	5,600	94,200	0	210	1			1- 9- 4
16.034-4-6	Andress, Jo Ann	42,600	4,500	42,600	0	210	1			1- 43-13
24.002-1-5	Andrews, William J.	6,360	6,360	6,360	0	322	1			1- 74-10.5
42.004-1-10	Arcadi, Nicholas W.	1,000	1,000	1,000	0	105	1			
42.004-1-17	Arcadi, Nicholas W.	1,000	1,000	1,000	0	321	1			
24.004-3-36	Arcet, Diane	28,800	23,800	28,800	0	270	1			1- 84-12.1
24.002-3-17.1	Archambault, Claude	102,500	7,400	102,500	0	210	1			
23.059-1-10	Armstrong, Murray	114,500	6,000	114,500	0	210	1			1- 78- 9
33.004-1-4	Arquette, Gordon	65,400	12,000	65,400	0	210	1			1- 7-14
42.004-1-6	Arquiett, Trevor W.	75,000	11,600	75,000	0	210	1			1- 92- 9
32.059-2-20	Ashley, Amanda L.	72,000	5,900	72,000	0	210	1			1- 70-10.7
32.004-2-11.22	Ashley, Chad E.	100,500	9,300	100,500	0	210	1			
24.002-3-20.1	Ashley, Christie E.	99,350	19,350	99,350	0	210	1			
32.058-6-12.2	Ashley, Edward J.	25,200	3,900	25,200	0	210	1			1- 94-15.2
16.076-1-19	Ashley, Franklin	15,600	5,600	15,600	0	270	1			1- 79- 7
32.002-1-15.11	Ashley, Gordon S.	45,000	8,000	45,000	0	210	1			1- 76-11
32.058-2-31	Ashley, Jennifer E.	68,800	5,600	68,800	0	210	1			1-119-11
32.067-6-12	Ashley, Jennifer E.	39,400	5,000	39,400	0	210	1			1-88-6
32.004-1-2	Ashley, Lawrence	38,900	1,090	38,900	0	210	1			1- 8- 8
16.003-4-21.22	Ashley, Michael J.	75,800	14,400	75,800	0	270	1			
16.026-5-11	Ashley, Norene	22,960	4,600	22,960	0	210	1			1- 8- 5
<b>Page Totals</b>	<b>Parcels</b>		37	2,372,720	324,100	2,372,720				

Parcel Id	Name	2015	2016		Res Pct	Prp Cls	O C	R S	T C	Account Nbr
		Total Av	Land Av	Total Av						
32.004-1-12	Ashley, Ted F.	94,200	11,600	94,200	0	210	1			1- 97- 8.12
32.067-3-10.1	Ashley, Ted F.	19,140	10,100	19,140	0	484	1			1- 69- 1
24.002-2-7	Ashley, William H.	99,800	5,500	99,800	0	210	1			1- 39- 6.2
32.066-5-16./2	AT&T Mobility	150,000	0	150,000	0	834	6			
23.075-1-4	Aumell, Cheryl	10,000	7,900	10,000	0	210	1			1- 8-12
32.002-1-3.1	Aumell, Kirk A.	70,000	7,600	70,000	0	270	1			1- 34-12
17.077-1-23	Avery, Keith	5,800	5,800	5,800	0	314	1			1- 9- 3.11
23.068-2-14	Ayotte, Carl F.	8,800	6,400	8,800	0	270	1			
32.067-6-10	Ayotte, Christine	54,000	5,300	54,000	0	270	1			1- 61- 4
42.050-2-24.1	Ayotte, David	58,600	5,200	58,600	0	210	1			1-103- 3
16.084-1-18	Ayotte, Yvonne	6,000	6,000	6,000	0	311	1			1-112-9.2
16.084-1-20	Ayotte, Yvonne	53,800	6,800	53,800	0	270	1			1-112-11
32.058-8-1.2	B & B Woodward Leasing	25,000	5,000	25,000	0	440	1			
32.002-2-26.122	B & B Woodward Leasing, LLC	7,000	7,000	7,000	0	330	1			
32.002-2-48	B & B Woodward Leasing, LLC	100,000	15,000	100,000	0	270	1			
32.001-1-7	Babbie, Calvin	17,300	17,200	17,300	0	312	1			1- 41- 6
42.002-3-16.3	Babcock, David	74,300	7,600	74,300	0	210	1			
33.004-1-5.2	Babcock, Juanita A (Trust)	73,400	35,800	73,400	0	112	1			
32.002-2-40	Babcock, Peter J.	82,500	7,500	82,500	0	270	1			
32.050-1-10.1	Babcock, Peter J.	20,000	5,000	20,000	0	210	1			1- 67- 3
16.002-2-14.11	Bagnato, John	13,700	13,700	13,700	0	311	1			1- 45- 4.1
16.034-1-6	Bagnato, John	69,700	6,600	69,700	0	210	1			1- 90- 6
32.066-4-13	Bailey, Joan D (LU)	61,000	6,100	61,000	0	210	1			1- 9- 9
32.002-3-18.1	Baker, Anna R.	74,700	6,500	74,700	0	270	1			1- 91-10.1
32.075-3-20.11	Baker, Donald A.	82,000	6,000	82,000	0	210	1			1-113- 4
32.058-2-11	Baker, Tera	41,100	4,800	41,100	0	210	1			1- 78- 6
23.075-2-24	Baldrige, Marie	72,400	6,900	72,400	29	433	1			1- 73- 7
24.001-3-33	Baldrige, Marie	3,600	3,600	3,600	0	314	1			
24.003-1-10	Ball, Garrett	6,800	6,800	6,800	0	322	1			1- 31- 7
32.002-3-18.2	Bandy, Gary W.	67,800	6,800	67,800	0	210	1			1- 91-10.2
24.002-3-15.112	Barkley, Ben	5,000	5,000	5,000	0	314	1			
24.002-3-15.3	Barkley, Benjamin J.	120,500	7,100	120,500	0	210	1			
24.001-2-44	Barkley, Blake	68,000	10,500	68,000	0	210	1			
23.060-1-12	Barkley, Larry	114,900	5,800	114,900	0	210	1			1- 55- 9
23.004-6-2	Barkley, Peter E.	119,400	18,800	119,400	0	240	1			
23.004-6-5.121	Barkley, Peter E.	11,800	11,800	11,800	0	322	1			
24.002-2-30.211	Barkley, Robert & Connie	104,100	9,500	104,100	0	210	1			1- 95- 3.21
<b>Page Totals</b>	<b>Parcels</b>		37	2,066,140	314,600	2,066,140				

Parcel Id	Name	2015	2016		Res Pct	Prp Cls	O C	R S	T C	Account Nbr
		Total Av	Land Av	Total Av						
32.001-1-28	Barkley, Stephen	8,600	8,600	8,600	0	323	1			1-123-10.13
32.001-1-14.3	Barkley, Stephen A.	85,100	10,700	85,100	0	210	1			1-123-10.3
42.004-1-4.1	Barkley, Wendell D (LU)	68,200	8,000	68,200	0	210	1			1- 9-11
33.003-1-25.12	Barlow, Nancy A.	40,600	11,400	40,600	0	210	1			
43.001-1-10.12	Barlow, Richard	5,500	5,500	5,500	0	323	1			
32.075-3-11.1	Barlow, Robert W.	79,700	5,800	79,700	0	210	1			1- 10-10
16.034-1-28	Barney, Christopher J.	3,200	3,200	3,200	0	314	1			1-114- 4
16.034-1-29	Barney, Christopher J.	78,900	6,000	78,900	0	210	1			1-100- 1
32.004-3-10.1	Barney, Clarence	38,700	14,900	38,700	0	112	1			1-114-11
32.004-3-9	Barney, Clarence (Estate)	24,000	6,500	24,000	0	210	1			1- 9-13
25.001-2-28	Barney, Judith A.	29,800	5,600	29,800	0	210	1			1- 33-15
24.004-1-12.12	Barr, Ralph (LU)	1,000	1,000	1,000	0	322	1			
24.004-1-48.1	Barr, Ralph (LU)	96,900	11,300	96,900	0	240	1			1- 9-15
32.004-3-14	Barrett Paving Materials Inc	166,000	166,000	166,000	0	720	1			1- 10- 5
42.002-2-1./1	Barrett Paving Materials Inc	481,000	0	481,000	0	720	1			1- 10- 3
42.002-2-2	Barrett Paving Materials Inc	156,000	156,000	156,000	0	720	1			1- 10- 6
42.002-2-2./1	Barrett Paving Materials Inc	20,000	0	20,000	0	447	1			1-102- 1
42.002-3-15	Barrett Paving Materials Inc	19,700	19,700	19,700	0	720	1			1- 10- 4
43.001-1-18	Barrett Paving Materials Inc	50,600	50,600	50,600	0	720	1			1- 10- 7
33.003-1-28.2	Barrett Paving Materials, Inc	13,500	13,500	13,500	0	322	1			
33.003-1-29	Barrett Paving Materials, Inc	26,200	26,200	26,200	0	720	1			
42.002-3-28.2	Barrett Paving Materials, Inc	9,000	9,000	9,000	0	323	1			
42.002-3-34	Barrett Paving Materials, Inc	3,800	3,800	3,800	0	311	1			
* 25.001-1-19	Barron, John E. III.	150,000	15,200	150,000	0	210	1			1- 27- 5
25.001-1-19.1	Barron, John E. III.		15,200	150,000	0	210	1			1- 27- 5
16.026-5-2	Barse, Glenn F.	16,800	3,700	16,800	0	210	1			1- 35- 9
25.001-1-18	Bartalo, John A.	88,700	10,600	88,700	0	210	1			1- 49-15
32.067-3-22.12	Bartholomew, Anne	22,740	2,040	22,740	0	210	1			
16.004-2-13	Barto, John E.	84,000	10,700	84,000	0	210	1			1- 35-15
25.001-2-25.111	Barton, Craig	8,500	8,500	8,500	0	322	1			1-113- 8.1
25.001-2-25.112	Barton, Craig	127,600	7,200	127,600	0	210	1			
25.001-2-31	Barton, Craig	78,800	6,900	78,800	0	210	1			1-113- 7
25.001-2-32	Barton, Sylvia T.	53,900	5,700	53,900	0	210	1			1-113- 9
24.004-3-1.13	Bastian, Glenn (Trustee)	10,260	10,260	10,260	0	322	1			1- 55-15.34
24.004-3-1.11	Bastian, Glenn P (Trustee)	56,900	56,900	56,900	0	322	1			1- 55-15.31
23.067-2-15	Bates, David	110,000	5,800	110,000	0	210	1			1- 10-14
23.004-6-7	Baxter, Bonnie J.	57,400	6,400	57,400	0	210	1			1- 31-12.2
<b>Page Totals</b>	<b>Parcels</b>	36	2,221,600	693,200	2,371,600					

Parcel Id	Name	2015	2016		Res Pct	Prp Cls	O C	R S	T C	Account Nbr
		Total Av	Land Av	Total Av						
32.058-1-9	Baxter, Brian K.	24,400	2,800	24,400	0	210	1			1- 55- 7
32.058-2-3	Baxter, Brian T.	43,000	6,000	43,000	0	210	1			1- 98- 8
23.004-6-5.2	Baxter, Clyde	4,400	4,400	4,400	0	311	1			
23.004-6-5.122	Baxter, Clyde	6,900	6,900	6,900	0	323	1			
32.075-3-17	Baxter, Dale J (Estate)	40,000	5,100	40,000	0	210	1			1-111- 9
32.004-1-17.14	Baxter, Frederick	126,900	15,500	126,900	0	210	1			
16.003-4-29	Baxter, Harold L.	42,000	7,500	42,000	0	240	1			1- 11- 7
24.001-1-25.11	Baxter, Kaelin L.	44,400	7,000	44,400	0	210	1			1- 11- 3
24.002-2-39	Baxter, Kevin W.	84,000	29,500	84,000	0	240	1			
24.002-2-40	Baxter, Larry	105,520	7,500	105,520	0	210	1			
24.001-1-35.1	Baxter, Paul E.	70,900	14,600	70,900	0	210	1			1- 11-14
24.001-1-56.1	Baxter, Paul E.	51,000	9,200	51,000	0	210	1			1- 11- 4.1
23.074-1-6	Baxter, Robin	47,100	6,400	47,100	0	270	1			
32.067-2-1	Baxter, Robin	27,150	6,600	27,150	0	210	1			1- 40-12
23.067-1-22.1	Baxter, Rodney	44,800	11,600	44,800	0	210	1			
25.001-1-42.2	Baxter, Ronald S.	28,400	8,100	28,400	0	210	1			1- 64- 6.2
32.066-4-9	Baynes, Richard	35,500	5,600	35,500	0	210	1			1- 12- 1
23.083-2-9	Beamis, Charlotte M.	45,200	3,500	45,200	0	210	1			1- 6- 9
23.083-2-17.2	Beamis, Charlotte M.	500	500	500	0	311	1			
32.004-3-15	Beauchamp, Michelle A.	68,300	15,700	68,300	0	240	1			1-103- 8
25.029-3-4	Beaudoin, John P.	89,100	8,350	89,100	0	220	1			
25.029-3-5.1	Beaudoin, Lloyd	83,640	3,640	83,640	33	230	1			1- 99- 1.11
24.002-2-2	Bedore, David C.	53,600	19,200	53,600	0	240	1			1- 15-12
16.076-1-10	Beeson, Mary (LU)	61,700	5,600	61,700	0	210	1			1- 12- 8
16.076-1-11	Beeson, Mary (LU)	3,400	3,400	3,400	0	311	1			1- 12- 9
32.001-1-2.111	Belgarde, James A (LU)	85,600	10,300	85,600	0	270	1			1- 71-13
16.071-1-3	Belile, Elizabeth	66,300	12,300	66,300	0	210	1			1- 82-14.1
24.004-3-16.1	Bendt, Kyong M.	77,300	5,500	77,300	0	210	1			1-121-15.1
24.004-3-16.2	Bendt, Kyong M.	6,500	6,500	6,500	0	314	1			1-121-15.2
24.004-3-17	Bendt, Kyong M.	3,400	3,400	3,400	0	314	1			1-127-15
25.001-2-19	Benedict, Keith B.	60,800	8,000	60,800	0	270	1			1- 44-14
25.021-1-22	Benedict, Keith B.	63,700	5,100	63,700	0	210	1			1- 66- 3.3
24.002-3-2	Bennett, Edward	25,100	16,400	25,100	0	312	1			1- 47- 7
16.004-3-57	Bennett, Edward J.	38,200	8,900	38,200	0	210	1			1- 13- 2
16.084-1-23	Bennett, Frederick A.	88,500	7,800	88,500	0	210	1			1- 13- 3
16.071-1-4	Bennett, Shawn R.	45,000	5,800	45,000	0	210	1			1-126- 5
32.066-1-23	Benware, Shawn J.	40,600	5,800	40,600	0	210	1			1- 43- 7
<b>Page Totals</b>	<b>Parcels</b>	37	1,832,810	309,990	1,832,810					



Parcel Id	Name	2015	2016		Res Pct	Prp Cls	O C	R S	T C	Account Nbr
		Total Av	Land Av	Total Av						
32.002-2-22.2	Benway, Gerald D. II.	48,800	7,000	48,800	0	240	1			
32.002-2-47	Benway, Gerald D II	500	500	500	0	322	1			
32.002-2-44	Benway, Gilbert	7,060	7,060	7,060	0	321	1			
33.001-1-26.32	Benway, Gilbert	3,500	3,500	3,500	0	323	1			
32.002-2-22.12	Benway, Gilbert A.	69,700	7,000	69,700	0	210	1			
32.002-2-46	Benway, Gilbert A.	9,400	9,400	9,400	0	322	1			1- 13- 4
33.001-1-29	Benway, Gilbert A.	2,800	2,800	2,800	0	321	1			
32.066-1-16	Berger, Deborah M.	90,600	5,900	90,600	0	220	1			1-104- 6
32.059-2-18.2	Berger, Martin R.	109,900	6,300	109,900	0	210	1			1- 70-10.6
32.059-2-18.4	Berger, Martin R.	4,100	4,100	4,100	0	311	1			1- 70-10.9
32.059-2-49	Berger, Matthew L.	95,600	5,700	95,600	0	210	1			
42.002-3-29	Bernard, Christopher A.	62,100	10,900	62,100	0	270	1			
25.001-1-34	Berry, Paul M.	73,400	6,000	73,400	0	210	1			1- 95- 6
25.003-1-10	Besaw, Gerard F.	27,700	16,400	27,700	0	270	1			1- 6- 1
42.050-2-21	Besaw, John Leonard	5,400	5,400	5,400	0	314	1			1- 13- 7
32.058-6-29.111	Besaw, Kevin	15,000	10,000	15,000	0	484	1			1- 26-14
16.002-2-16	Besaw, Kevin J.	5,000	5,000	5,000	0	322	1			1- 76- 6
32.003-1-24	Besaw, Timothy C.	54,700	15,400	54,700	0	240	1			1- 43-14
24.004-3-34.12	Bessy, John H. Jr.	29,600	8,000	29,600	0	270	1			
16.042-1-15	Bessy, Sherry	15,400	5,700	15,400	0	270	1			1- 8- 4
23.083-2-16.1	Bethel, Thomas	4,500	4,500	4,500	0	330	1			1-110-10
23.083-2-16.2	Bethel, Thomas	42,900	12,000	42,900	0	433	1			
23.083-3-10	Bethel, Thomas	53,200	5,400	53,200	0	210	1			1- 75- 9
23.083-3-16	Bethel, Thomas	3,800	3,800	3,800	0	311	1			
23.083-2-17.13	Bethel, Timothy A.	500	500	500	0	311	1			
23.083-2-21	Bethel, Timothy A.	5,000	5,000	5,000	0	314	1			
23.083-4-1	Bethel, Timothy A.	47,100	7,300	47,100	0	210	1			1- 35- 1
23.067-1-32	Bigness, Bruce A. II.	106,600	6,400	106,600	0	210	1			
16.034-3-9	Billhardt, Patricia A	38,100	4,100	38,100	0	270	1			1- 60- 2
32.058-2-17.1	Billings, Robert L.	49,800	4,600	49,800	0	210	1			1-131- 1
16.034-1-23.1	Binan, Jerry	51,000	5,900	51,000	0	210	1			1- 13-15
32.066-7-12	Bishop, James	40,200	4,400	40,200	0	210	1			1-107- 6
32.001-1-14.221	Bishop, Suzan	12,700	7,700	12,700	0	270	1			1-123-10.22
33.003-2-9.1	Bisnett, Chester G.	113,000	15,000	113,000	0	240	1			1- 21-13
32.066-2-16	Bissonette, Brandy L.	50,000	4,600	50,000	0	210	1			1- 31-10
32.066-2-3.1	Bissonette, Floyd	53,000	6,200	53,000	0	210	1			1-130-10.1
24.003-2-10	Bissonette, Yancy	27,300	22,300	27,300	0	240	1			1- 47- 5.1
<b>Page Totals</b>	<b>Parcels</b>		37	1,428,960	261,760	1,428,960				

Parcel Id	Name	2015	2016		Res Pct	Prp Cls	O C	R S	T C	Account Nbr
		Total Av	Land Av	Total Av						
33.001-1-23.1	Bixby Cemetery	11,300	8,100	11,300	0	695	8			8-139- 4
33.001-1-23.2	Bixby Cemetery	10,300	10,300	10,300	0	695	8			8-139- 3
32.004-2-21.1	Blackburn, Lawrence	18,700	7,100	18,700	0	270	1			1- 65- 7
33.001-1-12	Blair, Carl J.	29,600	9,600	29,600	0	210	1			1- 14-10
16.084-1-17	Blair, Howard T. III.	52,900	5,600	52,900	0	210	1			1- 93- 3
32.058-6-12.1	Blair, Howard T. III.	49,300	5,700	49,300	0	220	1			1- 94-15.1
42.002-3-7	Blair, Jody S.	30,600	25,600	30,600	0	270	1			1- 74- 3
43.001-1-22	Blair, Martin	2,800	2,800	2,800	0	322	1			
43.001-1-16.1	Blair, Martin S. Sr.	85,000	39,100	85,000	0	240	1			1- 15- 1.1
32.067-3-17	Blair, Martin S II	50,000	3,600	50,000	0	210	1			1- 98-13
17.077-1-11	Blair, Thomas	10,200	10,200	10,200	0	314	1			1- 64- 1
16.084-1-19	Blair, Thomas E.	81,000	8,000	81,000	0	210	1			
24.004-1-20	Blais, Timothy J.	48,000	8,400	48,000	0	210	1			1- 81- 6
* 32.002-5-16.1	Blanchard, Wayne	91,500	49,600	91,500	0	112	1			1- 78- 4
32.002-5-2	Blanchard, Wayne (Estate)	7,000	7,000	7,000	0	314	1			1- 15- 9
32.002-5-16.11	Blanchard, Wayne (Estate)		6,700	6,700	0	314	1			1- 78- 4
32.002-5-16.13	Blanchard, Wayne (Estate)		5,000	7,000	0	270	1			
24.002-2-18	Bluemer, John	58,800	20,500	58,800	0	240	1			1- 81-14.1
24.004-3-19	Bobbie, Edward E.	42,600	8,500	42,600	0	210	1			1- 67- 2
23.067-2-18.11	Bock, Frederic J. III.	115,500	5,600	115,500	0	210	1			
25.021-1-23.1	Bodway, Peter	25,400	5,100	25,400	0	210	1			1- 66- 3.2
23.002-1-10	Bogdovitz, Walter Jr (Trust)	38,800	38,800	38,800	0	322	W 1			1- 55-14
23.002-1-11	Bogdovitz, Walter Jr (Trust)	151,400	32,500	151,400	0	240	1			1- 45- 3
25.003-1-18.113	Bolia, Robert K.	57,000	5,700	57,000	0	210	1			
32.066-5-19	Bombard, Betty J.	45,000	4,500	45,000	0	210	1			1- 71-14
32.058-2-12.1	Bombard, Marie	41,000	6,500	41,000	0	210	1			1- 98- 6
23.067-2-47	Bombard, Mary Diane	49,400	5,600	49,400	0	210	1			1- 15-10
32.066-3-14.1	Bombard, Ronald (LU)	88,200	6,300	88,200	0	210	1			1-109- 9.2
16.003-3-7.5	Bombard, Sheldon J (LU)	135,300	14,300	135,300	0	210	1			
32.059-2-14	Bond, Brian J Jr (LC)	47,200	4,900	47,200	0	210	1			1- 80- 3
32.058-6-30.1	Bond, Diane (LU)	30,600	3,700	30,600	0	210	1			1- 15-14
32.075-3-22	Bond, Leo	85,700	6,100	85,700	0	210	1			1- 16- 3
32.067-4-12	Bond, Mark O.	49,100	5,600	49,100	0	210	1			1- 51-12
32.004-3-12.2	Bond, Matt		6,600	6,600	0	314	1			
32.004-3-13	Bond, Matt J.	67,900	6,300	67,900	0	270	1			
32.059-2-5	Bond, Rachael A.	28,000	3,600	28,000	0	210	1			1-111-10
23.068-1-11	Bond, Richard	100,000	5,900	100,000	0	210	1			1- 17-13

Parcel Id	Name	2015	2016		Res Pct	Prp Cls	O C	R S	T C	Account Nbr
		Total Av	Land Av	Total Av						
32.058-4-4	Bond, Richard (LU)	37,800	4,300	37,800	0	210	1			1- 16- 5
32.067-5-3	Bond, Steven J.	36,500	4,800	36,500	0	220	1			1- 13-13
23.083-1-1	Bond, Susan	31,900	6,300	31,900	0	210	1			1-105- 6
32.067-3-5	Bond, Walter J.	37,000	5,600	37,000	0	210	1			1- 16- 6
32.066-5-14.1	Bond, Wayne H.	62,800	8,400	62,800	0	210	1			1- 16- 7
* 32.004-3-12	Bond, William	52,800	8,600	52,800	0	270	1			1- 16- 9
32.004-3-12.1	Bond, William		8,600	52,800	0	270	1			1- 16- 9
23.066-1-25	Boots, John C.	21,000	6,000	21,000	0	210	1			1- 33- 4
23.067-2-6	Boots, John C.	45,800	6,400	45,800	0	210	1			1- 97- 3
16.003-4-20.12	Borey, Arthur J.	103,400	14,200	103,400	0	210	1			
24.001-1-22.1	Borey, Michael	59,500	3,400	59,500	0	210	1			1- 16-11
32.059-3-7.1	Borland, Rachelle A.	6,300	5,800	5,800	0	314	1			1- 49- 1
32.059-3-6	Borland, Rachelle A.	26,000	6,000	26,000	0	270	1			1- 89- 1
16.084-1-3	Borsellino, Robert J.	69,800	5,600	69,800	0	210	1			1-123- 1
32.002-2-10	Boshane, Robert K.	46,600	6,000	46,600	0	210	1			1-112- 6
42.002-3-8.1	Bosjolie, Brad A.	74,400	25,000	74,400	0	240	1			1- 35- 2
16.004-3-17.122	Bosjolie, Kevin	45,000	7,500	45,000	0	439	1			
24.004-3-7	Bosjolie, Kevin W.	84,600	5,700	84,600	0	210	1			1- 48-13
24.004-1-77	Bosjolie, Lori	77,500	7,500	77,500	0	210	1			
23.004-7-25.112	Bosjolie, Mark	5,000	5,000	5,000	0	314	1			
16.084-1-10	Bouchard, James F (LU)	81,800	5,600	81,800	0	210	1			1- 17- 1
25.001-1-19.2	Bouchard, Lynn R.		6,000	90,000	0	210	1			
24.004-3-32	Bouchey, Diane	24,800	8,000	24,800	0	270	1			1- 63- 9
24.004-1-27	Boutot, Steve	12,300	5,800	12,300	0	270	1			1- 82- 9
23.002-3-1	Bowers, Stephan E. Jr.	111,500	9,700	111,500	0	210	1			
23.002-3-2	Bowers, Stephan E. Jr.	9,700	9,700	9,700	0	311	1			
16.002-2-15	Boyce, James P.	3,800	3,800	3,800	0	322	1			1- 17- 4
16.004-3-5	Boyea, Henry J. Jr.	65,500	7,800	65,500	0	210	1			1- 83- 9
25.001-1-26	Boyea, Stephanie	64,300	9,400	64,300	0	210	1			1- 38- 6
17.003-1-1.1	Bradish, Heidi J.	15,000	15,000	15,000	0	322	1			1- 87- 2
17.003-1-1.311	Bradish, Heidi J.	87,600	26,700	87,600	0	240	1			
32.067-3-18	Bradish, Matthew G.	42,600	4,300	42,600	0	210	1			1- 39- 3
24.001-2-7.1	Bradley, Allen D.	59,000	6,700	59,000	0	210	1			1-109-11.1
32.066-7-11	Brais, Ruby E.	24,200	4,400	24,200	0	210	1			1- 54-10
23.002-1-16.2	Breault, Jean Guy	94,000	13,200	94,000	0	240	1			1-114- 5.2
32.058-2-30.1	Breg, Jossef	55,100	9,400	55,100	0	210	1			1- 93- 9
32.003-1-7	Bregg, Francis A (LU)	14,000	14,000	14,000	0	322	1			1- 17-11
<b>Page Totals</b>	<b>Parcels</b>		36	1,636,100	301,600	1,778,400				

Parcel Id	Name	2015	2016		Res Pct	Prp Cls	O C	R S	T C	Account Nbr
		Total Av	Land Av	Total Av						
32.003-1-4	Bregg, Frank A.	10,900	10,900	10,900	0	322	1			1- 80- 4
32.004-1-22	Bregg, Frank A.	46,200	26,200	46,200	0	210	1			1- 80- 5
32.058-6-23	Bregg Magyar, LLC	49,600	7,100	49,600	0	425	1			1- 17- 9
32.058-6-24	Bregg Magyar, LLC	2,000	2,000	2,000	0	330	1			1-126-10
32.058-6-25	Bregg Magyar, LLC	26,100	10,000	26,100	0	411	1			1- 17-12
43.001-1-31	Breit, Jill R.	43,000	23,500	43,000	0	240	1			1- 60- 7.1
24.002-2-25.23	Breitbeck, Wendy S.	23,000	8,300	23,000	0	270	1			
32.066-1-17	Bresee, Lloyd	92,100	5,900	92,100	0	210	1			1- 17-14
32.066-6-2	Bresee, Lloyd	3,900	3,900	3,900	0	311	1			1-109- 9.21
16.034-1-22.12	Briggs, Wendell	20,000	6,400	20,000	0	270	1			1-53-6.12
33.002-1-27.1	Brookdale Cemetery	5,200	5,200	5,200	0	695	8			
16.073-4-1	Brooks, Andrew P.	125,000	7,100	125,000	0	210	1			
23.059-1-4	Brooks, Bryan D.	102,700	6,100	102,700	0	210	1			1- 65- 3
32.002-1-10.3	Brothers, Allen	55,600	7,500	55,600	0	210	1			1- 18- 8.3
23.066-1-30	Brothers, Elaine M.	86,900	7,800	86,900	0	210	1			1- 28-14
23.003-2-13	Brothers, Francis	18,300	18,300	18,300	0	322	1			1- 82-13
33.003-1-3.12	Brothers, Lynn M.	17,800	12,800	17,800	0	270	1			
33.003-2-14.2	Brothers, Phillip (LU)	6,100	6,100	6,100	0	314	1			8-136-15.2
33.003-2-15.2	Brothers, Phillip (LU)	101,400	11,400	101,400	0	210	1			1-102- 8.2
23.075-2-37	Brothers, Roger	5,300	4,300	5,300	0	312	1			1-105- 7
23.075-2-38.1	Brothers, Roger	60,000	8,400	60,000	0	210	1			1- 93-15
23.003-2-1	Brothers, Ronald	6,900	6,900	6,900	0	322	1			1- 85-11
32.002-5-4.1	Brothers, Thomas	73,400	6,800	73,400	0	270	W 1			1-111- 1
32.003-1-11.2	Brothers-Robinson, Bobbie Jo L	17,700	7,800	17,700	0	270	1			1- 23-13.2
24.003-2-9	Brown, Allan	68,700	7,800	68,700	0	270	1			1- 47- 5.2
32.075-4-1	Brown, Athel H.	35,000	12,200	35,000	0	210	1			1- 6- 4
24.003-3-4	Brown, Danny	2,000	2,000	2,000	0	322	1			1-108- 7.5
25.001-2-21	Brown, Harley D.	76,200	8,500	76,200	0	210	1			1- 82-12
16.004-2-9	Brown, Jody L.	59,700	5,900	59,700	0	210	1			1-108- 3
33.001-2-1	Brown, Robert W (Trustee)	135,000	19,700	135,000	1	240	1			1- 56-11
23.075-2-5.1	Brown, Trevelon	17,900	5,500	17,900	0	210	1			1- 77-13
16.034-3-11	Brown, Trevelon L.	22,000	11,100	22,000	0	210	1			1- 53-12
32.066-1-11	Brown, Trevelon L.	82,050	5,900	82,050	0	210	1			1- 15-11
25.001-2-30	Brownell, Robert W.	59,400	4,600	59,400	0	210	1			1- 18-15
23.067-2-16.1	Bullecks, Brian	92,100	7,400	92,100	0	210	1			1- 7- 3
24.004-2-2.1	Bullock, Duane (Est)	63,800	8,850	63,800	0	210	1			1- 43- 1.1
24.004-3-35.3	Bullock, Gary W.	61,800	8,200	61,800	0	270	1			

Parcel Id	Name	2015	2016		Res Pct	Prp Cls	O C	R S	T C	Account Nbr
		Total Av	Land Av	Total Av						
24.004-3-22	Bullock, Gene A.	71,600	8,500	71,600	0	210	1			1- 19- 7
24.002-2-34.11	Bullock, Jarred S.	111,100	7,150	111,100	0	240	1			1-79-3.1&4
24.004-1-63.11	Bullock, Michael G.	137,700	71,400	137,700	58	114	1			1- 75- 1.1
23.060-1-15	Bump, Richard J.	77,300	5,200	77,300	0	210	1			1- 65-12
24.002-3-4	Burke, Christopher	9,000	9,000	9,000	0	322	1			1- 84-10
24.002-3-12	Burke, Christopher	5,900	5,900	5,900	0	314	1			
24.002-2-35.2	Burke, John H.	90,000	7,020	90,000	0	210	1			
24.004-3-1.2	Burke, Shawn	10,800	10,800	10,800	0	322	1			1- 55-15.32
24.004-3-1.3	Burke, Shawn	8,000	8,000	8,000	0	322	1			1- 55-15.33
23.066-1-11	Burlingame, Lucia A.	18,300	6,200	18,300	0	270	1			1- 57-13
32.066-2-13	Burlingame, Lucia A.	50,650	5,400	50,650	0	210	1			1- 52-10
23.067-2-39	Burlingame, Randy A.	105,000	5,300	105,000	0	210	1			1- 29- 6.2
32.002-5-14.2	Burnap, Leon H (LU)	15,200	15,200	15,200	0	322	1			1- 71-8.12
32.002-5-15	Burnap, Leon H (LU)	58,000	6,900	58,000	0	210	1			1- 19- 9
42.002-3-2.1	Burnap, Russell J.	11,100	4,700	11,100	0	210	1			1-126- 8
42.002-3-3.12	Burnap, Russell J.	82,300	24,000	82,300	0	240	1			
24.004-3-30.2	Burnett, James L.	1,000	1,000	1,000	0	314	1			
24.004-3-31	Burnett, James L.	62,500	8,000	62,500	0	210	1			1- 19-10
25.001-1-16.2	Burnett, Kelly T.	108,100	8,500	108,100	0	210	1			
16.004-2-17.1	Burnett, Patrick W.	61,600	6,900	61,600	0	210	1			1- 46- 2.1
24.001-1-41.1	Burnett, Ronald	52,900	12,500	52,900	0	210	1			1- 33- 3
25.001-1-36.112	Burnett, Timothy D.	42,000	10,000	42,000	0	270	1			
25.001-1-60	Burnett, Timothy D.	70,000	20,000	70,000	0	240	1			
24.001-1-37	Burnett, Vicki L.	100,200	14,000	100,200	0	416	1			1- 17- 3
24.001-1-38	Burnett, Vicki L.	1,100	1,100	1,100	0	311	1			1- 56- 6
16.076-1-1	Burnham, Fay F.	70,700	8,000	70,700	0	210	1			1-122-11
16.004-3-50	Burnham, Theodore	51,900	4,600	51,900	0	210	1			1- 87-10
23.067-2-1.1	Burns, George	114,500	5,900	114,500	0	210	1			1- 19-15
32.002-3-21	Bush, Adrian J.	44,100	6,600	44,100	0	210	1			1- 91- 8.2
23.075-2-50	Bush, Allen L.	18,900	3,800	18,900	0	210	1			1- 89- 2
24.003-2-5	Bush, Allen L.	6,800	5,100	6,800	0	312	1			1-118-10
25.001-1-32.1	Bush, Arnold E. Jr.	83,800	8,350	83,800	0	210	1			1- 20- 1
32.058-2-1	Bush, Ray	29,400	5,000	29,400	0	210	1			1- 65- 6
32.058-2-2	Bush, Ray	38,500	5,000	38,500	0	210	1			1- 16- 2
24.004-1-7	Bush, Robert	22,700	8,600	22,700	0	270	1			1- 23- 2
32.002-4-1.1	Butch's Auto LLC	4,600	4,600	4,600	0	330	1			1- 57-14
32.002-4-2.11	Butch's Auto LLC	110,800	13,100	110,800	0	475	1			1- 58- 2
<b>Page Totals</b>	<b>Parcels</b>		37	1,958,050		361,320		1,958,050		

Parcel Id	Name	2015	2016		Res Pct	Prp Cls	O C	R S	T C	Account Nbr
		Total Av	Land Av	Total Av						
32.002-4-4.1	Butch's Auto LLC	3,300	3,300	3,300	0	330	1			1- 58- 1.1
23.083-3-7	Butch's Auto, LLC	35,500	10,000	35,500	0	431	1			1- 88-13
32.067-6-9.1	Byrne, Mary Jane	72,000	5,000	72,000	0	210	1			1-130-12
32.067-6-8	Byrne, Mary Jane T.	42,000	5,000	42,000	0	210	1			1- 77-15
16.034-1-4	Cady, Mary E.	33,700	4,000	33,700	0	210	1			1- 32-13
24.001-3-32	Campbell, Randy J.	69,400	8,760	69,400	0	210	1			1- 12-10
32.001-1-23	Campbell, Timothy	11,500	11,500	11,500	0	323	1			1-106- 5
23.059-2-6	Campeau, Guy	106,600	5,500	106,600	0	210	1			1- 13-14
32.066-5-18	Canovic, Safet	70,000	5,300	70,000	0	210	1			1- 65- 2
32.058-4-16	Canton Potsdam Hospital	119,100	3,700	119,100	0	642	8			1- 93- 8
32.002-4-2.2	Capital District Concrete	102,200	17,500	102,200	0	710	1			
33.001-1-26.1	Capone, Jonathan W.	5,900	5,900	5,900	0	105	1			1- 56-13.1
24.004-1-42	Caratozzola, Vincent	3,200	3,200	3,200	0	311	1			1- 12- 2
23.059-2-11	Carbone, Joseph	135,300	5,400	135,300	0	210	1			1-114- 2.1
23.060-2-7.21	Carbone, Joseph	3,100	3,100	3,100	0	311	1			1-114- 2.2
32.066-1-28	Carlin, John E. III.	20,100	6,600	20,100	0	210	1			
16.002-5-9	Carney, Rose (LU)	58,300	5,800	58,300	0	210	W 1			1- 21- 5
16.034-1-35	Carr, Darren J.	90,900	5,900	90,900	0	210	1			1- 21- 8
32.004-2-8	Carr, Terry L.	67,800	15,900	67,800	0	270	1			1- 92-11
32.004-2-9.2	Carr, Terry L.	500	500	500	0	314	1			
33.002-1-7	Carson, Agatha P (LU)	49,400	8,400	49,400	0	210	1			1- 21- 9
33.002-1-8.1	Carson, Duane G.	68,800	24,100	68,800	0	240	1			1-128-14
24.001-1-34	Carter, Raymond F. Sr.	63,900	5,700	63,900	0	210	1			1- 64- 9
16.041-1-10	Carvel, Bernard J.	143,800	8,100	143,800	0	210	1			1- 82- 5.12
16.041-1-11	Carvill, Patricia S.	115,000	6,800	115,000	0	210	W 1			
25.001-1-39	Cascanette, Ronald G.	25,200	4,100	25,200	0	210	1			1- 51- 3
23.084-1-1	Casey, Donald (LC)	17,300	7,300	17,300	0	270	1			1- 69- 2
23.004-2-21.121	Casey, Gary A.	110,900	10,700	110,900	0	240	1			1- 34- 4.3
23.004-2-21.122	Casey, Gary A.	16,800	6,800	16,800	0	270	1			
32.002-2-19	Casey, Gary A.	57,600	6,300	57,600	0	210	1			1- 62- 2
32.001-1-4.1	Caskinette, Carlton	92,200	8,000	92,200	0	210	1			1- 21-12
32.001-1-5.1	Caskinette, Carlton C.	12,000	10,000	12,000	0	312	1			1- 89-13
32.003-1-8.1	Caskinette, Debra A.	26,100	26,100	26,100	0	322	1			
24.003-1-12.1	Caskinette, Floyd	20,000	9,100	20,000	0	210	1			1- 93- 5
32.004-2-24.11	Cassada, Mary M.	51,900	12,400	51,900	0	210	1			1- 90- 10
24.004-1-53.1	Cassada-Curran, Marguerite S.	51,000	8,200	51,000	0	210	1			1- 60- 3
24.002-2-8	Castanier, Karissa K.	76,200	5,900	76,200	0	210	1			1- 39- 4
<b>Page Totals</b>	<b>Parcels</b>		37	2,048,500		299,860		2,048,500		

Parcel Id	Name	2015	2016		Res Pct	Prp Cls	O C	R S	T C	Account Nbr
		Total Av	Land Av	Total Av						
23.060-1-6	Castle, Christine L.	80,000	5,500	80,000	0	210	1			1- 73- 5
32.066-5-4	Castle, Richard	35,400	5,100	35,400	0	220	1			1- 90-14
32.059-1-11	Castle, Richard & Anne	38,000	7,700	38,000	0	210	1			1- 22- 3
24.004-3-26.11	Castle, Sean P.	71,900	24,700	71,900	0	240	1			1- 22- 5.1
23.060-1-11	Castleman, Peter R.	126,400	11,900	126,400	0	210	1			1-113-12
24.001-3-19	Cavallaro, Ann E Sousa	3,600	3,600	3,600	0	322	1			1-108- 7.30
25.003-1-5	Cayea, Harlan	69,200	15,000	69,200	0	240	1			1- 68- 3
23.067-2-11	Caza, Samanthe	95,900	6,100	95,900	0	210	1			1-122- 2
24.001-3-8	Cervone, Vincent	1,925	1,925	1,925	0	314	1			1-108- 7.24
23.060-2-8.1	Chagnon, Judith L.	110,000	6,000	110,000	0	210	1			1- 16-14
16.003-3-5.11	Chagnon, Raymond P.	160,000	12,500	160,000	0	210	1			1-82-5.111
23.003-2-27.1	Chambers, Leary	87,400	11,700	87,400	0	210	1			1-126- 2
32.058-3-14	Champlain Conference of the	110,000	6,500	110,000	0	620	8			8-138- 9
32.003-1-18.2	Chaney, James	10,600	10,600	10,600	0	322	1			
23.004-3-2.11	Chapin, Dale G.	75,800	25,800	75,800	0	240	1			1- 99- 6
25.001-1-57	Chapin Living Trust, Donald G (Trustee)	10,300	6,300	10,300	0	270	1			1- 11-13.2
23.084-1-7	Chapin Living Trust, Donald G Trustee	62,300	6,400	62,300	0	210	1			1- 74-11
32.050-1-3	Chapin Living Trust, Donald G Trustee	17,000	4,400	17,000	0	210	1			1-114-15
23.084-1-8	Chapin Living Trust, Donald G, Trustee	21,800	8,200	21,800	0	270	1			1- 54- 4.1
25.001-1-16.11	Chapman, Bernard (LU)	70,200	9,300	70,200	0	210	1			1- 22-13
16.003-3-4.12	Charde, Daniel G.	99,000	11,100	99,000	0	210	1			
16.026-5-18	Charland, Jean	2,500	2,500	2,500	0	311	1			1- 23- 4
16.034-1-3	Charland, Jean	42,400	4,000	42,400	0	210	1			1- 23- 3
24.004-1-9.1	Charland, Joseph M.	75,400	8,600	75,400	0	210	1			1- 23- 5
24.004-3-12	Charter, Gwen	22,500	8,000	22,500	0	210	1			1- 23- 7
32.002-1-6.13	Charter, Melvin A.	26,000	8,200	26,000	0	210	1			
32.067-1-27	Charter, Richard L & Patti	23,700	2,300	23,700	0	210	1			1-111- 4
16.002-5-11.2	Chatterton, Thomas	175,700	14,000	175,700	0	210	W 1			
23.068-1-6.1	Chen, Tammy	3,700	3,700	3,700	0	311	1			1- 28-11.1
23.068-1-14	Chen, Tammy	127,600	5,700	127,600	0	210	1			
32.004-2-15.1	Chepeleff, Craig A.	91,900	26,900	91,900	0	240	1			1- 14-14
16.076-1-9	Chominski, Christopher	9,700	9,700	9,700	0	311	1			
32.002-2-16.4	Chudzinski, William	81,300	7,500	81,300	0	210	1			1- 63-12.4
32.066-4-3	Church of Visitation-Norfolk	43,600	5,600	43,600	0	210	8			1- 25-12
32.003-1-13	Claffey, Jeremy	17,000	14,000	17,000	0	270	1			1-120- 3
32.003-1-11.4	Claffey, Michael J.	16,300	7,700	16,300	0	270	1			1-23-13.4
32.003-1-11.1	Claffey, Patrick J.	14,000	7,800	14,000	0	270	1			1- 23-13.1

Parcel Id	Name	2015	2016		Res Pct	Prp Cls	O C	R S	T C	Account Nbr
		Total Av	Land Av	Total Av						
32.059-1-18.1	Claffey, Sarah	68,700	6,400	68,700	0	210	1			1- 88-14.1
23.074-1-7	Clark, Annette (LU)	24,200	8,400	24,200	0	270	1			1-115-12
32.075-3-8	Clark, Arthur C.	4,100	4,100	4,100	0	314	1			1-118- 6
32.075-3-9	Clark, Arthur C.	85,600	6,600	85,600	0	210	1			1- 21-14
23.083-1-2	Clark, Charlotte R.	32,100	7,500	32,100	0	210	1			1-105- 5.1
32.075-3-21.1	Clark, Donald	75,100	6,000	75,100	0	210	1			1- 24- 1
23.003-2-20.2	Clark, Franklin A.	5,900	5,900	5,900	0	105	1			
23.003-2-26	Clark, Franklin A.	1,890	1,890	1,890	0	314	1			1- 39-10
24.004-1-60.1	Clark, Harold F Jr (LU)	114,000	6,700	114,000	0	270	1			1- 24- 4
24.004-1-60.2	Clark, Jamie H.	21,400	21,400	26,400	0	312	1			
32.002-3-16	Clark, Jason A.	7,600	7,600	7,600	0	314	1			1- 12-14.1
32.067-4-10	Clark, Jason Arthur	60,400	5,700	60,400	0	220	1			1- 23-15
24.004-1-43.12	Clark, Jeff S.	41,400	7,400	41,400	0	210	1			
23.084-1-10	Clark, John A.	77,000	15,000	77,000	0	210	1			1- 54- 3
32.001-1-19	Clark, John & Randy	34,100	10,800	34,100	0	240	1			1- 24- 2
42.050-2-14	Clark, Kelli M.	91,500	7,600	91,500	0	210	1			1- 80-10
25.001-1-37.2	Clark, Mark J.	107,500	10,700	107,500	0	210	1			
24.004-1-56	Clark, Terry A.	4,400	4,400	4,400	0	311	1			1-128-15
24.004-1-58	Clark, Terry A.	9,500	9,500	9,500	0	311	1			1- 7-12
24.004-1-55	Clark, Terry Allan	72,800	7,300	72,800	0	210	1			1- 99- 9
32.001-1-20	Clark, Thomas Sr.	33,300	9,200	33,300	0	270	1			1- 24-10
16.003-3-1.112	Clary, Kim B.	93,600	10,800	93,600	0	210	1			
16.034-3-13	Clement, Danielle M.	57,500	5,900	57,500	0	210	1			1- 24-13
16.034-3-14	Clement, Danielle M.	3,100	2,400	3,100	0	312	1			1-24-12
24.001-1-30.11	Clemmo, John	104,800	17,100	104,800	0	455	1			1-127- 1
23.004-4-1.1	Clemmo, John D.	128,500	11,500	128,500	0	240	1			1- 24- 5.2
24.001-1-31	Clemmo, John D.	3,100	3,100	3,100	0	311	1			1-125-14
16.034-1-13	Clemo, Louis	50,000	4,100	50,000	0	270	1			1- 44- 9
16.034-1-24.112	Clemo, Louis B.	300	300	300	0	314	1			
23.083-2-14	Clough, Jack L.	37,200	4,300	37,200	0	210	1			1- 13-12
23.067-2-42	Cobb, Steven	70,000	5,700	70,000	0	210	1			1- 28-10
23.067-2-43	Cobb, Steven	3,900	3,900	3,900	0	311	1			
23.067-2-37	Coburn, Kelly J.	40,000	4,800	40,000	0	210	1			
23.067-2-36	Coburn, Leslie L.	98,700	6,000	98,700	0	210	1			1- 99- 4
24.001-3-20	Coburn, Leslie L.	3,900	3,900	3,900	0	323	1			1-108- 7.28
32.059-2-34.1	Colbert, Daniel M.	75,000	6,200	75,000	0	210	1			1- 50-12
32.067-5-1	Colbert, David	76,900	5,900	76,900	0	210	1			1- 61-15
<b>Page Totals</b>	<b>Parcels</b>	37	1,818,990	265,990	1,823,990					



Parcel Id	Name	2015	2016		Res Pct	Prp Cls	O C	R S	T C	Account Nbr
		Total Av	Land Av	Total Av						
33.003-2-17	Colbert, Robert D.	10,600	10,600	10,600	0	322	1			
32.002-2-34.1	Coller, Francis	96,300	11,800	96,300	0	210	1			1- 58- 4
23.083-2-11	Coller, Justin	20,000	5,100	20,000	0	270	1			1- 21- 3
32.002-3-17	Coller, Richard P.	77,800	6,500	77,800	0	210	1			1- 91-11
23.002-1-16.3	Coller, Thaddeus	96,500	13,100	96,500	0	210	1			1-114- 5.3
23.004-1-18	Coller, Thaddeus	72,600	25,200	72,600	0	240	1			1- 25- 6
24.002-2-36.2	Collins, Diane L.	59,900	9,050	59,900	0	210	1			
42.002-3-12.1	Collins, Philip Richard Bryan	10,200	10,200	10,200	0	323	1			1- 80- 9
24.002-2-13.1	Colombe, Michael J.	70,500	4,900	70,500	0	210	1			1- 39- 2
24.002-2-26.2	Comins, Harry G.	116,800	8,200	116,800	0	210	1			
32.059-3-2	Community Christian Church	70,000	70,000	70,000	0	620	8			1- 14-13
16.073-3-2	Compeau, Thomas J.	46,000	6,800	46,000	0	270	1			
23.002-1-13	Compo, Tammy Lynn	6,800	6,800	6,800	0	311	1			1- 88- 7
32.002-4-5.1	Conant, Anne	40,000	12,100	40,000	0	210	1			1- 60-10
32.002-3-12	Conger, Angie	106,600	8,100	106,600	0	210	1			1-106-15
32.002-3-15	Conger, Angie	5,200	5,200	5,200	0	314	1			1-116- 7
32.002-4-6	Conger, Angie M.	107,700	7,700	107,700	0	230	1			1-106-14
32.002-2-38.1	Conley, Brenda	66,000	3,500	66,000	0	210	1			
32.058-3-20	Conley, Brenda	33,900	4,200	33,900	0	210	1			1- 61-12
32.058-4-19	Connelly, Lawrence	80,400	4,900	80,400	0	210	1			1- 25-11
32.004-2-17.1	Connor, Michael	50,500	6,700	50,500	0	210	1			1- 8-14
32.066-2-14	Conrad, Rudolf	38,550	3,600	38,550	0	210	1			1-80-15
23.075-2-10.11	Conte, Jason P.	41,900	6,200	41,900	0	210	1			1-117- 1.1
23.075-2-48	Conte, Jason P.	39,000	6,500	39,000	0	210	1			1-125- 8
23.084-1-6	Conte, Jason P.	23,600	6,400	23,600	0	270	1			1-105-13
23.083-3-8	Conte, Lawrence	59,800	6,400	59,800	0	210	1			1-126-14
23.083-3-9	Conte, Lawrence J.	6,700	6,200	6,700	0	270	1			1- 25-13
33.001-2-21	Conte, Matthew	65,000	9,800	65,000	0	210	1			1- 56-14.1
23.075-2-13	Conte, Roger	55,000	11,400	55,000	0	422	1			1- 75- 7
32.002-3-28	Conte, Roger	41,900	7,000	41,900	0	210	1			1- 65- 4
32.058-3-29	Conte, Roger	14,350	2,500	14,350	0	210	1			1-113-14
32.058-4-18	Conte, Roger	25,700	5,700	25,700	0	220	1			1- 27- 4
32.058-5-14	Conte, Roger	21,000	6,100	21,000	0	230	1			1- 92- 8
33.001-2-17	Conte, Roger	68,900	24,500	68,900	0	240	1			1- 31- 2
33.002-1-1.111	Conte, Roger	2,600	2,600	2,600	0	314	1			1-108- 4
23.075-2-3	Conte, Roger P.	24,000	4,300	24,000	0	210	1			1- 96-11
23.083-2-8.1	Conte, Roger P.	23,000	3,700	23,000	0	210	1			1- 80-12
<b>Page Totals</b>	<b>Parcels</b>		37	1,795,300	353,550	1,795,300				

Parcel Id	Name	2015	2016		Res Pct	Prp Cls	O C	R S	T C	Account Nbr
		Total Av	Land Av	Total Av						
23.083-3-17	Conte, Roger P.	40,100	6,500	40,100	0	210	1			1-120-6
32.058-5-3	Conte, Roger P.	30,850	3,000	30,850	0	220	1			1-103-6
32.058-5-4	Conte, Roger P.	17,200	2,200	17,200	0	210	1			1-9-7
32.058-5-5	Conte, Roger P.	15,000	6,100	15,000	0	210	1			1-9-8
32.058-5-10	Conte, Roger P.	28,000	6,400	28,000	0	220	1			1-97-1
32.058-5-15	Conte, Roger P.	17,000	1,900	17,000	0	210	1			1-115-6
32.067-4-13	Conte, Roger P.	23,000	4,900	23,000	0	210	1			1-51-11
42.002-3-6	Cook, Brenda	19,200	6,400	19,200	0	270	1			1-69-9
24.003-3-3	Cook, Roger	2,000	2,000	2,000	0	322	1			1-108-7.6
32.001-1-33	Cook, Terry A.	127,000	7,300	127,000	0	210	1			
23.060-1-9	Cooke-Fent, Keri A.	106,600	5,000	106,600	0	210	1			1-7-10
33.001-2-6.111	Cooney, Ann M.	70,500	12,400	70,500	0	210	1			1-31-4.11
25.001-2-37	Cootware, Kevin	357,100	19,900	357,100	0	280	1			
32.002-3-1.212	Corbin, William	4,300	4,300	4,300	0	322	1			
32.002-3-1.211	Corbin, William R.	25,000	25,000	25,000	0	322	1			
32.002-3-34.1	Corbin, William R.	3,000	3,000	3,000	0	322	1			
32.004-2-22	Corbine, Maria	48,500	5,900	48,500	0	210	1			1-51-10
16.026-5-21	Cornell, Kenneth	2,000	2,000	2,000	0	314	1			1-114-8
32.066-4-4.1	Cornerstone Manufacturing, LLC	58,200	17,400	58,200	0	612	1			8-138-3
32.004-1-31	Cornerstone Properties NNY LLC	38,000	6,700	38,000	0	210	1			1-97-8.4
32.058-6-33.1	Cornerstone Properties NNY LLC	1,500	1,500	1,500	0	330	1			1-88-10
32.058-6-34	Cornerstone Properties NNY LLC	60,000	6,700	60,000	0	642	1			1-26-13
23.002-3-3	Cota, Eugene M.	81,300	7,700	81,300	0	210	1			
33.004-1-7	Cota, Francis	55,000	10,900	55,000	0	270	1			1-26-1
33.004-1-6.1	Cota, Francis R.	11,800	11,800	11,800	0	311	1			1-25-15.1
23.083-2-5	Cota, Thomas J.	22,700	3,500	22,700	0	210	1			1-34-14
33.001-1-19	Cote, John	4,700	4,700	4,700	0	314	1			1-65-10
23.067-2-38	Cote, Joseph A.	84,500	5,500	84,500	0	210	1			1-29-5.4
32.058-2-18.1	Cotter, Stephen D.	28,000	6,300	28,000	0	220	1			1-88-15
32.058-2-34	Cotter, Stephen D.	63,500	5,600	63,500	0	210	1			1-84-1
25.001-1-29	Coughlin, Keith	18,000	9,500	18,000	0	270	1			1-54-6
25.001-1-28	Coughlin, Nancy L.	43,400	8,000	43,400	0	210	1			1-85-6
16.034-3-4	Cowles, Robert	67,600	5,400	67,600	0	210	1			1-107-3.42
23.084-1-4	Craig, Carol (LU)	16,000	6,400	16,000	0	270	1			1-110-4
24.002-2-36.12	Crandall, Douglas	5,000	5,000	5,000	0	314	1			
23.004-2-35	Cross, John	7,000	7,000	7,000	0	322	1			1-46-13
24.004-3-33.111	Cross, Thorold P.	16,200	16,200	16,200	0	322	1			1-62-15

Parcel Id	Name	2015	2016		Res Pct	Prp Cls	O C	R S	T C	Account Nbr
		Total Av	Land Av	Total Av						
24.003-1-5	Crowe, Janice (LU)	44,900	5,300	44,900	0	210	1			1-114- 1
42.004-1-7.22	Crowley, Edward P.	17,600	17,600	17,600	0	323	1			
42.004-1-11	Crowley, Edward P.	4,200	4,200	4,200	0	321	1			
24.001-1-62	Crump, Bradley		8,000	55,000	0	270	1			
16.034-1-20	Crump, Roger A.	70,700	4,900	70,700	0	210	1			1- 53-10
33.001-1-11.11	Crump, Thomas J. Jr.	77,100	6,900	77,100	0	210	1			1- 74-15
32.004-2-13	Cruz, Rafael R.	156,000	115,795	156,000	0	240	1			1- 68-10
* 16.002-2-26.11	CSX Transportation Inc	940,500	940,500	940,500	0	842	7			6-133-15
16.002-2-26.111	CSX Transportation Inc		940,500	940,500	0	842	7			6-133-15
42.004-1-7.11	CSX Transportation Inc	4,283,389	4,283,389	4,283,389	0	842	7			6-132-15
* 16.004-2-8.3	CSX Transportation, Inc	30,000	30,000	30,000	0	842	7			
23.083-3-13	Curran, Rodney L. Jr.	77,500	11,400	77,500	0	210	1			1- 54- 5
24.003-1-17	Curran Logging Inc	18,200	18,200	18,200	0	322	1			1- 57- 1
24.003-1-30	Curran Logging Inc	14,600	14,600	14,600	0	322	1			1- 56-15
42.050-2-11	Currier, Gerald T.	53,100	7,700	53,100	0	210	1			1- 54-13
25.001-2-27	Curtis, Trevor S.	19,400	6,400	19,400	0	210	1			1- 86-14
32.004-1-9.1	Cutler, Audrey	1,250	1,250	1,250	0	311	1			1- 27-10
32.066-1-18	Cutler, Randy J.	86,600	5,900	86,600	0	210	1			1-117-15
16.073-1-8	Daggett, Keith	47,300	4,400	47,300	0	210	1			
* 33.003-2-11.11	Daggett, Ronald T.	121,700	70,900	121,700	0	240	1			1- 55- 4.1
33.003-2-11.111	Daggett, Ronald T.		70,900	121,700	0	240	1			1- 55- 4.1
24.004-1-45	Dailey, Jarred M.	25,500	5,100	25,500	0	210	1			1- 50-14
16.076-1-8	Dailey, Timothy M.	3,400	3,400	3,400	0	311	1			1- 97- 2
32.059-1-7	Dallos, Zenith	71,100	6,100	71,100	0	210	1			1- 28- 7
24.003-2-3	Danforth, Sandra L.	7,000	3,700	7,000	0	210	1			1-124- 9
24.003-2-4	Danforth, Sandra L.	9,000	3,200	9,000	0	210	1			1- 85- 7
24.004-3-37	Daniels, Belynda (LC)	11,700	6,700	11,700	0	270	1			1- 84-12.3
32.002-2-30.12	Danko, John E.	2,600	2,600	2,600	0	330	1			
32.002-2-30.21	Danko, John E.	4,300	4,300	4,300	0	311	1			1- 29-2.21
32.002-2-30.22	Danko, John E.	100,000	8,700	100,000	0	411	1			1- 29- 2.2
23.059-2-1	Danko, Joseph D.	3,500	3,500	3,500	0	311	1			
23.059-2-2	Danko, Joseph D.	3,600	3,600	3,600	0	311	1			
23.059-2-3	Danko, Joseph D.	3,600	3,600	3,600	0	311	1			
23.060-1-16.1	Danko, Joseph D.	12,000	12,000	12,000	0	311	1			1- 29- 5.1
23.060-1-18	Danko, Joseph D.	4,400	4,400	4,400	0	311	1			1- 29- 5.3
23.060-1-19	Danko, Joseph D.	3,600	3,600	3,600	0	311	1			
23.060-1-21	Danko, Joseph D.	6,000	6,000	6,000	0	322	1			1- 29- 6.1
<b>Page Totals</b>	<b>Parcels</b>	34	5,243,139	5,607,834	6,360,339					

Parcel Id	Name	2015	2016		Res Pct	Prp Cls	O C	R S	T C	Account Nbr
		Total Av	Land Av	Total Av						
23.067-2-29	Danko, Joseph D.	4,700	4,700	4,700	0	314		1		
23.068-1-19	Danko, Joseph D.	3,700	3,700	3,700	0	311		1		
23.068-1-20	Danko, Joseph D.	3,500	3,500	3,500	0	311		1		
23.068-1-21	Danko, Joseph D.	3,800	3,800	3,800	0	311		1		
23.068-1-22	Danko, Joseph D.	3,700	3,700	3,700	0	311		1		
23.068-1-23	Danko, Joseph D.	3,700	3,700	3,700	0	311		1		
23.068-1-24	Danko, Joseph D.	3,700	3,700	3,700	0	311		1		
16.084-1-6	Danko Development Corp	60,900	5,600	60,900	0	210		1		1-109-12
23.067-2-28	Danko Development Corp	2,200	2,200	2,200	0	314	W	1		
32.004-2-11.111	Danko Development Corp	9,800	9,800	9,800	0	314		1		1-118- 1
32.002-2-29.12	Danko Development Corporation	2,000	2,000	2,000	0	330		1		
32.002-2-30.11	Danko Development Corporation	263,700	21,400	263,700	0	449		1		1- 29- 2.1
32.066-5-30.1	Darabon, Ethel	30,500	4,800	30,500	0	210		1		1- 29- 9
32.058-3-26	Darabon, Jodi	42,000	3,800	42,000	0	210		1		1- 29- 8
32.004-2-32	Darabon, Peter A	56,900	7,800	56,900	0	270		1		
23.083-2-7	Darling, Dwaine P.	33,100	3,500	33,100	0	210		1		1- 21- 1
33.003-1-3.13	Davey, Richard	8,700	8,200	8,700	0	312		1		
33.003-1-3.11	Davey, Richard J. Sr.	19,100	19,100	19,100	0	311		1		1- 29-13.1
25.021-1-15	Davis, John P III	90,100	5,900	90,100	0	210		1		1- 90- 2
24.002-2-9	Davis, Michael W.	76,900	5,900	76,900	0	210		1		1- 39- 5
32.066-7-4	Davis, Norma	22,000	5,000	22,000	0	210		1		1- 80-11
16.034-3-10	Davis, Ralph H.	15,000	6,000	15,000	0	270		1		1-128- 6
16.003-3-1.12	Davis, Robert J.	118,000	8,400	118,000	0	240		1		
16.034-3-5	Davis, Robin Royal	6,400	6,400	6,400	0	311		1		1- 30- 3
32.066-3-9.11	Dean, Megan	41,900	6,000	41,900	0	210		1		1- 86-13.1
24.001-1-54	Dean, Robert James II (LC)	41,600	4,800	41,600	0	210		1		1-130-3
32.066-4-10	Debien, Betty A (LU)	39,800	5,800	39,800	0	210		1		1- 30-13
23.083-2-4	Debien, Mark	8,500	3,500	8,500	0	210		1		1- 30-11
23.083-2-3	Debien, Patricia	18,900	3,500	18,900	0	210		1		1-129- 3
32.004-1-20.1	Decare, Mark	122,100	22,900	122,100	0	240		1		1-130-14
32.002-3-6	Deleel, Cynthia L.	52,200	6,100	52,200	0	210		1		1- 41- 2
25.003-1-25	Deleel, Jean T (LU)	14,600	7,600	14,600	0	270		1		1- 84-12.2
32.002-2-13	Deleel, Matthew R.	4,000	4,000	4,000	0	311		1		1-102-14
32.002-2-14	Deleel, Matthew R.	60,000	8,300	60,000	0	210		1		1-102-15
32.002-3-10.1	Deleel, Phillip G.	57,100	6,600	57,100	0	210		1		1- 18- 4
32.002-3-32.121	Deleel, Phillip G.	1,000	1,000	1,000	0	323		1		
32.058-4-26	Delorenzo, Alexander	27,900	3,700	27,900	0	210		1		1-106-10
<b>Page Totals</b>	<b>Parcels</b>	37	1,373,700	236,400	1,373,700					

Parcel Id	Name	2015	2016		Res Pct	Prp Cls	O C	R S	T C	Account Nbr
		Total Av	Land Av	Total Av						
23.002-1-3.12	Delosh, Percy F.	73,400	10,900	73,400	0	210	1			1- 78- 3.12
32.058-3-27	Demers, Rebecca	55,800	5,100	55,800	0	210	1			1- 33- 6
42.050-2-15	Demo, Richard	74,100	7,900	74,100	0	210	1			1- 15- 3
32.004-1-35	Demo, , Edward F. Jr.	91,000	6,000	91,000	0	210	1			
23.067-2-46	Denny, Michael J.	1,000	1,000	1,000	0	314	1			1- 93-14.3
32.058-3-9	Deon, David A.	28,400	5,500	28,400	0	210	1			1- 86-11
24.003-1-12.2	Derosia, Cecelia M.	13,300	7,800	13,300	0	270	1			1- 93-5
23.068-3-3	Deruchia, Michael K.	91,700	5,500	91,700	0	210	1			1- 91- 6
23.068-3-28	Deruchia, Michael K.	3,600	3,600	3,600	0	311	1			
23.068-1-7	Derushia, Eileen A (LU)	60,000	5,500	60,000	0	210	1			1- 31-15
32.002-3-31.112	Desclos, James	14,000	14,000	14,000	0	323	1			
32.002-3-36.1	Desclos, James C.	69,300	29,300	69,300	0	210	1			1- 58- 7.2
32.003-1-25	Deshane, Bruce	12,700	7,700	13,000	0	270	1			1- 32- 4.2
32.003-1-19	Deshane, Elmer J.	43,900	5,700	43,900	0	210	1			1- 32- 2
23.067-1-31	Deshane, Hazel (LU)	6,200	6,200	6,200	0	311	1			
32.003-1-20.1	Deshane, Kevin L.	89,900	7,000	89,900	0	210	1			1- 32- 4.1
23.067-1-14.1	Deshane, Robert A (LU)	22,900	4,300	22,900	0	210	1			1- 32- 3
32.058-4-21	Desilva, Raymond J. III.	48,100	4,600	48,100	0	210	1			1-130-13
32.067-6-7	Despaw, Howard	41,000	4,500	41,000	0	210	1			1-124- 4
24.004-3-38	Despaw, Roger	57,200	8,500	57,200	0	210	1			
32.002-4-1.21	Despaw, Roger M.	4,100	4,100	4,100	0	330	1			
32.075-1-9	Despaw, Terry L.	43,200	6,700	43,200	0	210	W 1			1- 56- 1
16.004-2-12.1	Deutscher, David	28,000	28,000	28,000	0	322	1			1- 46- 9
23.004-2-21.13	Devine, Paul G. Jr.	73,800	12,100	73,800	0	210	1			1- 34- 4.4
23.066-1-17	Devlin, Danny C.	71,300	6,200	71,300	0	210	1			1- 8- 3
23.068-3-7	Dewey, Joyce	92,600	5,600	92,600	0	210	1			1- 32- 9
23.002-1-12.111	DFF, Inc	200,000	108,000	200,000	0	552	1			1- 99- 8.1
24.002-2-25.112	Dickerson, Shawn	108,600	8,900	108,600	0	270	1			
32.002-1-11.1	Dickey, Robert J.	138,000	35,900	138,000	0	112	1			1- 73- 1.1
32.002-5-16.12	Dickey, Robert J.		130,000	140,000	0	112	1			
24.004-3-8	Dickinson, Tara L.	32,100	5,700	32,100	0	210	1			1- 58-11
23.066-1-18	Dillabough, Douglas J.	4,300	4,300	4,300	0	311	1			1- 26- 5
23.066-1-19	Dillabough, Douglas J.	78,000	6,000	78,000	0	210	1			1- 26- 4
23.066-1-6	Dishaw, James A.	68,300	5,700	68,300	0	210	1			1- 99-13
16.004-3-65	Dishaw, Michael D.	50,000	14,800	50,000	0	210	1			1- 74-13.1
32.004-1-23.2	Dishaw, Sherri A.	41,800	13,100	41,800	0	210	1			1- 97- 9.2
33.001-1-13.32	Dodson, Gerald W.	73,100	13,400	73,100	0	210	1			1- 14-11.12

Parcel Id	Name	2015	2016		Res Pct	Prp Cls	O C	R S	T C	Account Nbr
		Total Av	Land Av	Total Av						
33.001-2-8	Dominique, Paul	16,800	16,800	16,800	0	105	1			1- 65-15
33.001-2-11.12	Dominique, Paul	27,700	5,700	27,700	0	112	1			
32.066-2-7	Dona, Amy L.	67,500	4,300	67,500	0	210	1			1- 52- 9
16.034-1-12.1	Donie, Tracy L.	79,200	8,000	79,200	0	210	1			1- 30- 5
32.058-6-27	Donnelly, Maureen L.	83,300	4,700	83,300	0	411	1			1- 20- 4
32.058-8-1.1	Donnelly, Maureen L.	24,100	2,900	24,100	0	210	1			9-999-9.2
32.059-3-1.1	Donnelly, Maureen L.	126,300	7,000	126,300	0	220	1			1- 48- 6
16.003-2-5	Donovan, Daniel	115,500	12,900	115,500	0	210	W 1			1- 41- 7
23.067-1-5	Doran, James P.	5,700	5,700	5,700	0	314	1			1- 96-14
33.003-1-25.112	Doran, Robert	6,000	6,000	6,000	0	314	1			
33.003-1-34	Doran, Robert	3,000	3,000	3,000	0	321	1			
33.003-1-23	Doran, Robert W. Jr.	91,800	13,600	91,800	0	280	1			1- 24-11
23.003-2-29	Dorey, Denise	2,050	2,050	2,050	0	105	1			
32.001-1-24	Dorey, Denise	140,800	20,610	140,800	0	240	1			1- 14- 5
32.002-4-4.2	Douglas, Walton	42,900	22,900	42,900	0	444	1			1- 58- 1.2
32.002-4-4.3	Douglas, Walton	9,600	9,600	9,600	0	330	1			1- 58- 1.3
25.003-1-16.12	Downey, Christopher	63,400	8,000	63,400	0	210	1			
24.001-1-49	Doyle, Mary Ann	53,200	8,000	53,200	0	210	1			1- 49- 6
32.059-2-8	Doyle, Weldon K (Estate)	19,000	4,100	19,000	0	270	1			1- 98-15
25.001-1-42.12	Draper, Ernest Jr.	66,800	8,000	66,800	0	210	1			1- 64- 6.3
25.003-1-9	Draper, Lynne M.	38,200	8,000	38,200	0	210	1			1- 32- 7
32.002-2-35.1	Drumm, Robert H.	135,000	7,500	135,000	0	210	1			1- 63-12.6
32.002-2-43.2	Drumm, Robert H.		4,500	4,500	0	322	1			
42.002-1-1.1	Dufore, Daniel A.	1,290	10,750	20,000	0	312	1			1- 13- 1
42.002-1-1.2	Dufore, Daniel A.	105,000	13,500	105,000	0	210	1			
32.057-2-1	Dufresne, Christopher	67,600	5,800	67,600	0	210	1			1-101-14
32.066-1-25	Dully, Juergen F.	51,700	7,000	51,700	0	210	1			1-111-13
32.066-1-26	Dully, Juergen F.	600	600	600	0	311	1			1- 72-10.1
24.001-2-6.12	Dumas, John W.	130,000	7,800	130,000	0	240	1			
42.050-2-12	Dumas, Paul J.	79,200	11,500	79,200	0	210	1			1- 41-11
32.002-3-40	Dumas, Richard A.	46,600	11,600	46,600	0	210	1			
23.067-1-9.1	Dumers, Brian P.	93,300	7,400	93,300	0	210	1			1- 35- 5
23.067-1-2	Dumers, Joey	6,000	6,000	6,000	0	314	1			1-129- 7
23.067-1-1	Dumers, Joey L.	70,000	6,800	70,000	0	210	1			1- 35- 7
16.003-3-15	Dumoulin, Ronald J.	76,600	20,700	76,600	0	210	1			
23.068-3-4.1	Duncan, John J.	82,800	6,100	82,800	0	210	1			1-114-12
23.002-1-20	Dunkelberg, Dennis W.	91,000	11,700	91,000	0	210	1			1- 63-13.1

Parcel Id	Name	2015	2016		Res Pct	Prp Cts	O C	R S	T C	Account Nbr
		Total Av	Land Av	Total Av						
* 24.001-1-1.111	Dunkelberg, William E Jr (LU)	118,900	48,900	118,900	0	113	1			1- 63-13.1
24.001-1-61	Dunkelberg, William E Jr (LU)		48,900	118,900	0	113	1			1- 63-13.1
24.002-2-27	Dupra, Joseph A. Jr.	62,100	8,000	62,100	0	210	1			1- 34- 1
32.058-5-8	Durant, Chris A.	23,400	4,600	23,400	0	210	1			1- 85-12
25.001-2-36	Durant, Joseph L.	38,400	7,560	38,400	0	240	1			1- 79-12
16.071-1-7	Durgan, William L.	75,000	5,700	75,000	0	210	1			1- 7-11
16.071-1-13	Durgan, William L.	1,850	1,850	1,850	0	314	1			
32.058-5-9	Dye, Deborah J.	28,100	4,800	28,100	0	210	1			1-111-14
23.004-2-40.12	Dye, Harry I.	7,500	7,500	7,500	0	314	1			
23.004-2-40.111	Dye, Harry I.	26,740	8,760	26,740	0	260	1			1- 34- 4.1
32.067-3-14	Dyke, William F.	40,300	6,400	40,300	0	210	1			1- 86-10
42.050-2-19	Eckstein, Fred J.	32,000	8,900	32,000	0	210	W 1			1- 88- 4
25.001-1-2	Eckstein, John	53,500	26,600	53,500	0	240	1			1- 58-14
17.077-1-26	Eggleston, Elaine	37,900	5,600	37,900	0	210	1			1- 17- 5
16.004-2-29.31	Eldridge, Raymond	2,800	2,800	2,800	0	314	1			1- 74-10.3
16.004-3-61.2	Eldridge, Raymond	62,000	12,900	62,000	0	210	1			1- 36-15.2
23.066-1-5	Elliott, Jeffrey R.	15,000	6,400	15,000	0	270	1			1-131- 9
32.066-5-20	Ellis, William (LC)	32,500	6,300	32,500	0	210	1			1- 16-15
32.066-1-12	Ellison, Benjamin	78,100	5,900	78,100	0	210	1			1- 82-15
23.068-3-18	Emens, Goldie	26,600	8,400	26,600	0	210	1			1- 37- 2
32.075-3-5	Emlaw, Christopher E.	65,600	6,200	65,600	0	210	1			1-112- 4
32.075-3-6.1	Emlaw, Christopher E.	10,100	4,100	10,100	0	312	1			1-112- 5
24.004-3-3.12	Emlaw, Clifford R.	71,900	8,530	71,900	0	270	1			
32.075-2-7.1	Emlaw, Dale	89,000	8,400	89,000	0	210	1			1- 37- 3
32.004-2-35	Emlaw, Donna Lee	37,700	6,800	37,700	0	240	1			1- 37- 6.1
32.075-2-5	Emlaw, Harold P (LU)	80,000	5,600	80,000	0	210	1			1- 37- 4
32.004-2-14.112	Emlaw, Jonathan	2,000	2,000	2,000	0	314	1			
32.067-5-10	Emlaw, Kevin J.	30,000	4,000	30,000	0	312	1			1-118- 4
32.067-3-15	Emlaw, Kevin J (LU)	29,800	3,800	29,800	0	210	1			1- 82- 6
32.067-4-6.2	Emlaw, Michael A.	26,700	4,900	26,700	0	210	1			1- 22-15.2
32.075-2-9.1	Emlaw, Ricky H.	63,100	10,900	63,100	0	210	1			1- 37- 7
32.004-2-14.21	Emlaw, Robert	45,000	11,400	45,000	0	270	1			1- 37-6.2
32.004-2-14.113	Emlaw, Robert	7,000	7,000	7,000	0	322	1			
32.004-2-14.121	Emlaw, Ronald L.	18,900	18,900	18,900	0	322	1			
32.058-6-22	Enache, Eva	56,300	4,200	56,300	0	220	1			1-103- 7
32.075-1-3	Erie Blvd Hydropower LP	6,500	6,500	6,500	0	311	1			1- 18-12
23.004-4-3	Erie Boulevard Hydropower	1,367,905	15,300	1,367,905	0	874	6 E			6-132-17

Page Totals

Parcels

36

2,651,295

316,400

2,770,195

Parcel Id	Name	2015	2016		Res Pct	Prp Cts	O C	R S	T C	Account Nbr
		Total Av	Land Av	Total Av						
23.075-2-44	Erie Boulevard Hydropower	5,320	5,320	5,320	0	380	6	E		6- 132-17
32.004-3-11	Erie Boulevard Hydropower	2,845,867	9,000	2,845,867	0	874	6	E		6-132-10
32.058-1-14	Erie Boulevard Hydropower	3,963,400	58,000	3,963,400	0	874	6	E		6-132-11
32.067-1-9.12	Erie Boulevard Hydropower	8,835	8,835	8,835	0	380	6	E		
42.002-2-10	Erie Boulevard Hydropower	249,042	42,000	249,042	0	874	6	E		6-132- 9
32.075-1-2	Erie Boulevard Hydropower LP	5,300	5,300	5,300	0	311	1			1- 20- 8
24.004-1-30.11	Eurto, Gary	37,400	8,000	37,400	0	210	1			1- 38- 3
25.003-1-34.3	Eurto, Gerald A.	1,000	1,000	1,000	0	314	1			
33.001-1-2	Eurto, John	1,500	1,500	1,500	0	314	1			1- 37-14
33.001-2-19	Eurto, John	40,300	5,900	40,300	0	210	1			1- 37-15
25.003-1-34.2	Eurto, John A (Etal)	1,000	1,000	1,000	0	314	1			
24.004-1-30.12	Eurto, Mary (Estate)	500	500	500	0	314	1			
24.004-1-30.13	Eurto, Mary C (Estate)	500	500	500	0	314	1			
32.002-1-6.112	Eurto, Paul A.	5,400	5,400	5,400	0	322	1			
32.067-1-26	Eurto, Paul A.	35,000	3,800	35,000	0	210	1			1- 70- 7
24.004-3-2.1	Eurto, Ralph A. Sr.	33,000	7,400	33,000	0	210	1			1- 38- 2
32.002-1-7	Eurto, Robert	37,700	5,800	37,700	0	210	1			1- 38- 4
23.004-2-28	Eurto, Robert L.	6,500	6,500	6,500	0	314	1			1- 31-12.1
25.003-1-34.1	Eurto, Robert L.	1,000	1,000	1,000	0	314	1			1- 38- 1
32.002-1-6.111	Eurto, Robert L.	25,900	21,800	25,900	0	312	1			1- 29-12.1
24.004-1-33.1	Eurto, Tina	52,000	7,100	52,000	0	270	1			1- 40-14
32.067-2-8	Eurto, Tobias A.	60,300	6,700	60,300	0	210	1			1- 37-13
25.003-1-20	Eurto, Vicki L.	60,400	5,700	60,400	0	210	1			1- 19-11
25.003-1-44	Eurto, Vicki L.	5,700	5,700	5,700	0	311	1			
16.076-1-17	Falck, Hans J (LC)	45,000	5,800	45,000	0	210	1			1- 26- 7
32.075-1-12	Farnsworth, Jack L.	46,700	6,600	46,700	0	210	1			1- 76- 7
24.001-2-6.11	Farrell, Richard W (Lu)	35,000	35,000	35,000	0	323	1			1- 38-13.1
32.059-2-19	Fayette, Larry J.	95,100	5,700	95,100	0	210	1			
24.002-2-10.1	Fayette, Martin	80,000	6,300	80,000	0	210	1			1-131- 7
16.004-3-72.1	Fayette, Martin B.	12,000	12,000	12,000	0	322	1			1- 39- 6.1
42.050-2-10	Fearlbridge Enterprises, LLC	63,600	7,300	63,600	0	210	1			1- 25-14
17.003-1-2.21	Federal Home Loan Mortgage Co	109,500	22,100	109,500	0	240	1			1- 9- 3.12
17.077-1-19	Federal Nat'l Mortgage Assoc	3,300	3,300	3,300	0	314	1			1- 64- 2.1
17.077-1-20	Federal Nat'l Mortgage Assoc	66,300	8,000	66,300	0	210	1			1-101- 3
32.002-3-11	Fedonick, Lorin	26,700	7,200	26,700	0	210	1			1- 7- 6
24.004-2-25	Fedonick, Randal	73,500	10,200	73,500	0	270	1			
24.002-3-20.2	Fedonick, Randall	3,200	3,200	3,200	0	314	1			
<b>Page Totals</b>	<b>Parcels</b>		37	8,142,764	356,455	8,142,764				



Parcel Id	Name	2015	2016		Res Pct	Prp Cls	O C	R S	T C	Account Nbr
		Total Av	Land Av	Total Av						
24.002-3-7	Fedonick, Theron G.	20,500	8,100	20,500	0	270	1			1- 47- 6
24.004-1-68.1	Fedonick, Thomas	55,200	13,500	55,200	0	210	1			1- 39- 8
23.067-2-9	Fedoryk, Paul B.	89,000	6,300	89,000	0	210	1			1-122- 1
32.058-6-26	Fefee, Brad	61,200	7,500	61,200	0	450	1			1- 88- 2
32.075-3-27.1	Felix, Gale R.	77,900	6,200	77,900	0	270	1			1- 27- 8
23.075-3-1	Felix, William H.	127,200	7,200	127,200	0	210	W 1			1-128- 3
16.003-4-14	Fenner, Maurice	93,200	5,600	93,200	0	210	1			1- 39-11
42.002-3-14	Fenton, Richard R.	55,000	15,100	55,000	0	240	1			1- 43- 9
24.001-3-12	Fernandez, Frank Jr.	1,575	1,575	1,575	0	314	W 1			1-108- 7.15
24.001-3-13	Fernandez, Frank Jr.	2,870	2,870	2,870	0	314	W 1			1-108- 7.16
25.001-2-16.1	Ferrera, Robert E.	19,900	5,700	19,900	0	270	1			1- 82- 8
25.029-2-1	Fetterly, Harold	108,500	7,700	108,500	0	270	1			
16.004-3-11	Fetterly, Jason	21,000	5,000	21,000	0	210	1			1- 62- 5
32.003-1-17.11	Fetterly, Jason	20,000	20,000	20,000	0	321	1			1- 25- 8
32.003-1-26	Fetterly, Jason	37,200	37,200	37,200	0	323	1			1- 51- 9
32.001-1-14.4	Fetterly, Jason P.	26,800	9,400	26,800	0	270	1			1- 40- 4
32.001-1-14.6	Fetterly, Jason P.	5,600	5,600	5,600	0	314	1			1-123-10.12
16.042-1-1	Fetterly, Kevin J. Jr.	4,600	4,600	4,600	0	314	1			1- 31- 1.21
16.042-1-2	Fetterly, Kevin J. Jr.	118,000	8,500	118,000	0	210	1			1-129-10.3
42.002-2-14	Fetterly, Robert	9,700	5,300	9,700	0	312	1			1- 32-10
42.002-2-15	Fetterly, Robert	38,400	4,400	38,400	0	210	1			1- 44- 5
16.076-1-15	Fetterly, Robert B (LU)	3,400	3,400	3,400	0	311	1			1- 40- 2
16.076-1-16	Fetterly, Robert B (LU)	75,200	5,600	75,200	0	210	1			1- 40- 1
32.058-3-4	Fetterly, Theodore L.	43,900	4,800	43,900	0	210	1			1-106- 6
32.059-2-28	Fiacco, Douglas M.	33,500	4,900	33,500	0	210	1			1- 63- 4
32.066-3-1	Fiacco, Louis M (LU)	55,000	6,900	55,000	0	210	1			1- 40- 3
24.004-2-12	Fiacco, Philip	12,600	12,600	12,600	0	322	1			1-131- 8
24.004-2-16	Fiacco, Philip A.	104,900	12,500	104,900	0	210	1			1- 55-15.2
42.002-2-4	Fiacco, Robert J.	32,000	7,900	32,000	0	210	1			1- 71- 2
23.083-2-17.111	Fiacco, Thomas	600	600	600	0	311	1			
32.002-4-11	Fiacco, Thomas	1,000	1,000	1,000	0	311	1			
42.050-2-13.1	Fiacco, Thomas Jr.	110,700	6,200	110,700	0	210	1			1- 94-12.1
32.066-3-5	Firman, Robert	65,200	4,800	65,200	0	210	1			1- 40- 5
24.004-1-8	Fish, Doreen M (LU)	65,950	8,700	65,950	0	210	1			1- 40- 8
23.004-5-3	Fisher, Steven	36,000	6,000	36,000	0	240	1			1-100- 4.5
23.004-5-1	Flatiron Realty Holdings, LLC	18,700	18,700	18,700	0	322	1			1-100- 4.1
16.034-1-22.3	Flynn, Tammy	63,100	6,000	63,100	0	210	1			1- 53- 6.3

Parcel Id	Name	2015	2016		Res Pct	Prp Cls	O C	R S	T C	Account Nbr
		Total Av	Land Av	Total Av						
42.002-2-3.121	Fockler Living Trust	14,100	9,100	14,100	0	312	1			
32.075-1-13	Fogarty, Joseph M.	52,800	9,300	52,800	0	210	1			
33.001-1-16	Fong, Soo Har	17,200	17,200	17,200	0	322	1			1- 76- 9
32.058-4-20	Foote, James L.	80,300	5,700	80,300	0	210	1			1-123- 6
16.026-5-14	Forbes, Robert W	33,100	8,000	33,100	0	210	1			1-106- 1
32.059-5-1	Foster, Bernard S.	31,100	3,800	31,100	0	210	1			1- 24- 8
23.002-1-3.11	Fountain, Lynn M.	143,400	43,800	143,400	0	240	1			1- 78- 3.11
23.002-1-4	Fountain, Lynn M.	8,800	8,800	8,800	0	311	1			1-104-15
23.059-2-5	Fountaine, Lawwrence F.	90,000	7,500	90,000	0	210	1			1-104- 9
25.029-2-2	Fournier, Roger	65,000	7,000	65,000	0	210	1			
23.066-1-24	Fournier, Roger D.	65,200	5,100	65,200	0	210	1			1-110- 9
23.060-1-14.1	Francia, Frank Jr.	105,700	5,800	105,700	0	210	1			1-110-11
32.066-1-6	Francis, Anthony J.	85,400	6,100	85,400	0	210	1			1-106- 4
33.002-1-1.113	Francis, Cynthia J (Estate)	91,300	34,400	91,300	0	240	1			
23.075-2-7	Francis, Maude P.	21,100	6,000	21,100	0	210	1			1- 41-13
33.003-2-11.112	Francis, Thomas		2,000	8,000	0	210	1			
16.004-3-10	Francis, Timothy J.	54,500	5,200	54,500	0	210	1			1- 62- 6
24.004-1-17.2	Frank L Haggett Asset	4,800	4,800	4,800	0	323	1			
32.002-2-24	Frary, Bonnie	28,500	7,800	28,500	0	270	1			1- 68- 6
32.066-1-2	Fraser, Leon	60,000	5,500	60,000	0	210	1			1- 42- 1
32.066-1-1	Fraser, Leon A.	3,500	3,500	3,500	0	311	1			1- 41-15
32.059-3-9	Frederick, Bruce B.	50,600	5,500	50,600	0	210	1			1- 42- 2
32.058-2-12.2	Frederick, Nicholas J.	45,000	6,200	45,000	0	210	1			1- 98- 5
32.067-3-16	Frego, Charles T.	72,500	6,300	72,500	0	210	1			1-110- 1
32.075-3-25	Fregoe, Cathy J.	59,200	7,600	59,200	0	210	1			1- 58-13
32.002-2-21	Fregoe, Janice	37,900	5,500	37,900	0	210	1			1- 42- 5
32.002-2-20	Fregoe, John W.	49,300	5,500	49,300	0	210	1			1- 6- 3
43.001-1-10.11	Fregoe, Ray L.	95,000	16,100	95,000	0	120	1			1- 18- 6
32.002-2-22.112	Fregoe, Thomas C.	48,800	7,100	48,800	0	210	1			
23.060-2-9	Freiman, Randal L.	113,700	5,600	113,700	0	210	1			1- 76- 5
23.068-1-17	Freiman, Randal L.	3,900	3,900	3,900	0	311	1			
32.058-3-19	French, Diane F.	35,900	4,000	35,900	0	210	1			1- 27- 3
25.021-1-1	French, Jonathan	35,000	5,500	35,000	0	210	1			1-117- 9
24.001-1-20	French, Joyce A.	25,000	5,900	25,000	0	210	1			1- 93-13
32.001-1-25	Frohock, Larry R. Jr.	98,000	38,000	98,000	0	112	1			1- 97-10
43.001-1-15	Fullerton, Kevin	80,940	10,940	80,940	0	270	1			1- 36- 7
32.002-1-10.2	Fullerton, Kevin D.	31,600	7,500	31,600	0	210	1			1- 18- 8.2
<b>Page Totals</b>	<b>Parcels</b>		37	1,938,140	347,540	1,946,140				

Parcel Id	Name	2015	2016		Res Pct	Prp Cls	O C	R S	T C	Account Nbr
		Total Av	Land Av	Total Av						
16.073-1-9	Furnace, Charles C (LU)	66,600	10,700	66,600	0	210	1			1- 42-11
16.081-2-1	Furnace, Lynn C.	127,700	10,900	127,700	0	210	1			
16.003-3-10	Furnace, Lynn Charles	12,300	12,300	12,300	0	323	1			1- 42-12.2
23.059-1-8	Gagne, Timothy E.	90,000	6,500	90,000	0	210	W 1			1- 57-15
24.001-2-12.1	Gaines, Ruth B.	55,800	7,500	47,800	0	210	1			1- 95-12
32.066-2-11	Gang, Jean M.	44,000	4,400	44,000	0	210	1			1- 12- 3
32.058-6-8	Gang, Vincent G.	20,200	4,400	20,200	0	210	1			1- 43- 8
32.059-2-2	Gardner, Emily	28,000	8,500	28,000	0	220	1			1-100-10
33.002-1-4.2	Gardner, Emily E.	89,500	6,000	89,500	0	210	1			
23.083-3-14	Gardner, Ernest	85,900	6,300	85,900	0	210	1			1- 43-11
23.067-1-7.1	Gardner, Heather M.	53,700	8,600	53,700	0	210	1			1- 84- 5
16.004-3-52	Gardner, James A.	60,000	13,100	60,000	0	210	1			1-102- 4
24.002-2-17	Gardner, Joseph J (LU)	59,500	8,800	59,500	0	210	1			1- 43-12
16.073-1-6.1	Garlough, Charles II	71,000	8,500	71,000	0	210	1			1- 44- 4.1
16.004-3-3	Garner, Carolyn K.	4,900	4,900	4,900	0	314	1			1- 60-14
32.058-2-7	Garrow, Angela M.	44,100	4,700	44,100	0	210	1			1-117-14
32.003-1-8.2	Garrow, Pamela A.	35,300	11,700	35,300	0	210	1			
32.059-2-45	Gately, Dorothy J (LU)	62,000	5,900	62,000	0	210	1			
24.004-1-63.12	Gates, Jacob William	83,000	23,000	83,000	0	210	1			
16.026-5-8	Gauthier, Beatrice	49,900	12,500	49,900	0	210	1			1- 61- 1
24.001-1-17.2	Gauthier, Deanne L.	63,300	5,800	63,300	0	210	1			1- 6- 13.2
16.076-1-2	Gayeskie, Andrew	3,400	3,400	3,400	0	311	1			
16.076-1-3	Gayeskie, Andrew	57,000	5,800	57,000	0	449	1			1- 86- 1
16.042-1-18	Gebault, Edward T (LU)	29,900	4,900	29,900	0	312	1			1-130- 5
16.034-4-5	Gebeault, Edward	32,800	3,000	32,800	0	270	1			1- 44- 1
25.001-1-45.8	Gelineau, Ronald	9,300	9,300	9,300	0	322	1			
16.042-1-9	George, Tracy A.	66,600	11,400	66,600	0	210	1			1-129-10.2
23.066-1-13	Germano, Antonio	52,000	7,400	52,000	0	270	1			1- 7- 8
23.066-1-16	Germano, Deborah	24,000	4,000	24,000	0	280	1			1-105- 2
43.001-1-10.2	Germano, Kristie M.	47,600	7,700	47,600	0	210	1			1- 18- 6.2
32.066-1-19	Gero, Harold J.	85,200	5,200	85,200	0	210	1			1- 85- 4
32.066-1-20.1	Gero, Harold J.	6,600	6,100	6,600	0	260	1			1- 86-15
42.002-3-30	Gettmann, Gary K.	23,700	23,700	23,700	0	311	1			1- 9-12
42.002-3-31	Gettmann, Gary K.	110,000	9,700	110,000	0	210	1			
42.002-3-12.2	Gettmann, Gary K. II.	5,000	5,000	5,000	0	314	1			
17.077-1-17	Ghostlaw, Beverly	70,000	5,700	70,000	0	210	1			1- 64- 3.2
17.077-1-16	Ghostlaw, Beverly A.	21,000	5,100	21,000	0	270	1			1- 96- 8
<b>Page Totals</b>	<b>Parcels</b>		37	1,850,800		302,400		1,842,800		

Parcel Id	Name	2015	2016		Res Pct	Prp Cls	O C	R S	T C	Account Nbr
		Total Av	Land Av	Total Av						
33.001-2-6.2	Giametta, Anthony	6,300	6,300	6,300	0	314	1			1- 31- 4.2
33.001-2-6.3	Giametta, Anthony	6,300	6,300	6,300	0	314	1			1- 31- 4.3
25.001-2-14.1	Giametta, Paul	107,700	9,600	107,700	0	220	1			1-108- 6.1
42.002-3-22.1	Gibson, William G.	57,400	9,600	57,400	0	210	1			1-124- 2
16.034-1-36	Gilbert, Robert	81,200	12,100	81,200	0	210	W 1			1- 12- 5
32.002-1-6.12	Gilbo, Jennifer	61,600	7,500	55,000	0	210	1			
25.003-1-8	Gill, Laurie L.	88,800	5,800	88,800	0	210	1			1- 83- 4
32.004-1-17.15	Gilliam, Lucille E.	16,400	8,100	16,400	0	210	1			
24.001-1-45	Gilman, Lynly A.	67,100	7,600	67,100	0	210	1			1- 60- 5
25.001-2-15	Ginese, Anthony (LU)	13,500	13,500	13,500	0	322	1			1- 45- 2
25.001-2-35.1	Ginese, Anthony (LU)	23,700	23,700	23,700	0	322	1			1- 45- 2.2
16.026-5-15	Gladding, Jack L.	78,000	11,600	78,000	0	210	1			1-129-15
32.059-2-10	Gladding, Ronald A.	25,300	7,200	25,300	0	210	1			1- 45- 9
24.001-3-31	Gmyr, Danielle	4,600	4,600	4,600	0	322	1			
23.075-2-26	Gmyr, Pamela	3,800	3,800	3,800	0	311	1			1- 58- 6
23.075-2-28	Gmyr, Pamela	14,300	3,300	14,300	0	220	1			1-120-12
23.075-2-29	Gmyr, Pamela	22,700	3,300	22,700	0	210	1			1- 62-11
24.001-3-17	Gmyr, Pamela	4,585	4,585	4,585	0	322	1			1-108- 7.31
24.001-2-13.1	Gmyr, Pamela J.	105,800	47,600	105,800	0	210	1			1- 47-12
25.003-1-43	Gmyr, Pamela J.	61,100	15,700	61,100	0	240	1			1-84-12.1
16.002-5-11.12	Gollinger, Francis M.	126,200	10,000	126,200	0	210	W 1			
23.068-1-10	Gonser, Brandon	89,800	6,100	89,800	0	210	1			1- 53- 2
32.059-3-5	Gonthier, Gilbert Y.	71,800	7,800	71,800	0	210	1			1- 86- 9
32.067-5-6	Gonyea, Maureen	35,000	5,700	35,000	0	210	1			1- 45-14
42.004-1-3	Gonyou, Keith J. Jr.	8,300	8,300	8,300	0	314	1			1- 45-15
32.058-2-15.1	Gonyou, Keith (LC) J. Jr.	30,800	6,800	30,800	0	220	1			1-120- 4
23.083-2-6	Gonyou, Paula M.	15,200	3,500	15,200	0	210	1			1- 43- 5
32.058-5-17	Gonyou, Paula M.	21,000	4,900	21,000	0	210	1			1-115- 7
32.066-2-1.1	Goodnow, Frederick W.	45,600	6,600	45,600	0	210	1			1- 46- 1
23.002-1-19	Goodspeed, Craig S.	99,000	10,400	99,000	0	210	1			1- 63-13.3
42.050-2-1.1	Goodspeed, Edna M (LU)	54,700	7,800	54,700	0	210	1			1- 46- 4
32.067-3-12.2	Goodspeed, Larry Jr.	27,900	4,300	27,900	0	210	1			1- 68-15.2
32.002-2-4	Goodspeed, Ricky	58,300	6,300	58,300	0	210	1			1- 38- 8
33.002-1-3.1	Goodspeed, Ricky L.	2,000	2,000	2,000	0	322	1			1-122- 9
33.002-1-3.2	Goodspeed, Ricky L.	1,600	1,600	1,600	0	314	1			
32.002-4-7	Goodwin, Donna J.	78,800	6,100	78,800	0	210	1			1- 13- 6
23.067-1-12	Goolden, Holly A.	26,000	2,600	26,000	0	210	1			1- 46- 5

<b>Page Totals</b>	<b>Parcels</b>	37	1,642,185	312,585	1,635,585					
--------------------	----------------	----	-----------	---------	-----------	--	--	--	--	--

Parcel Id	Name	2015	2016		Res Pct	Prp Cls	O C	R S	T C	Account Nbr
		Total Av	Land Av	Total Av						
16.041-1-8	Goolden, Jayson L.	8,300	8,300	8,300	0	314	W	1		
23.067-1-11	Goolden, Richard P.	5,500	4,500	5,500	0	312		1		1- 6- 8
32.004-2-7	Gooshaw, Ronald H.	74,600	7,400	74,600	0	210		1		1- 46- 8
32.066-2-2	Gooshaw, Shawn E.	40,000	6,100	40,000	0	210		1		1- 88- 3
32.059-2-39	Gouyou, Paula	29,700	6,000	29,700	0	210		1		1- 82- 7
42.002-1-5.3	Graber, David & Margaret	50,000	20,000	50,000	0	240		1		
42.002-2-5.1	Graber, Jacob S.	7,700	7,700	7,700	0	322		1		1-116- 9.1
42.002-2-5.21	Graber, Jacob S.	129,800	20,500	129,800	0	240		1		1-116-9.2
32.066-3-6	Grady, Anne M	36,200	4,800	36,200	0	210		1		1- 46-15
32.058-1-2	Grady, Timothy J.	42,400	5,400	42,400	0	210		1		1- 47- 1
23.067-2-19.1	Graham, Robert	108,200	6,100	108,200	0	210		1		1- 47- 3
24.004-2-21.11	Grant, Daniel R.	37,300	8,850	37,300	0	270		1		1- 94- 8.1
25.001-1-27	Grant, David	43,600	5,400	43,600	0	210		1		1- 38- 5
23.067-2-17	Grant, Deborah	84,000	5,000	84,000	0	210		1		1- 72- 5
24.002-3-6.1	Grant, Kathy A.	70,200	8,000	70,200	0	210		1		1- 47-14
23.059-1-12	Grant, Larry K.	101,500	6,100	101,500	0	210		1		1- 37- 1
16.073-5-1	Grant, Shawn (LC)	36,900	4,300	36,900	0	270		1		1- 48- 1
16.004-2-1	Grant, Stephen S.	16,700	16,700	16,700	0	105		1		1- 48- 3
16.004-2-3.12	Grant, Stephen S.	68,300	29,800	68,300	0	240		1		
16.004-2-5	Grant, Stephen S.	3,800	3,800	3,800	0	322		1		8- 47-15
32.059-2-50	Gravelin-Vari, Julie R.	96,000	6,000	96,000	0	210		1		
32.075-4-4	Gravlin, Randy	34,800	7,400	34,800	0	210		1		1- 83- 8
23.066-1-7	Gravlin, Stacey M.	8,000	6,000	8,000	0	270		1		1- 65-14
43.001-1-24	Green, Jay	500	500	500	0	321		1		
32.058-3-31	Green, Nancy A.	44,000	4,200	44,000	0	210		1		1-129- 6
32.059-1-9	Green, Terry C.	73,600	6,000	73,600	0	210		1		1- 81- 1
24.002-2-34.2	Greenspan, Robert L.	53,500	6,900	53,500	0	210		1		
16.073-1-1	Greenwood, Larry	4,000	4,000	4,000	0	314		1		1- 42-12.12
16.073-1-2	Greenwood, Larry	71,600	6,200	71,600	0	210		1		1- 42-12.3
24.002-2-5	Grenon, Frederick	43,000	5,600	43,000	0	210		1		1- 36- 3
24.002-2-3	Grenon, Thomas	62,800	5,600	62,800	0	210		1		1- 48-11
* 32.001-1-21.11	Griffin, Joe, Trustee	35,000	35,000	35,000	0	105		1		1- 97-11.1
32.001-1-21.111	Griffin, Joe, Trustee		35,000	35,000	0	105		1		1- 97-11.1
32.001-1-21.12	Griffin Family Trust	150,000	12,500	150,000	0	210		1		
23.067-1-30	Groebler, Albert G.	82,400	6,300	82,400	0	210		1		1- 63- 5.2
32.001-1-16	Gross, Burnell	12,500	12,500	12,500	0	322		1		1-110- 5
17.003-1-1.312	Gross, Justin P.	127,130	44,250	127,130	0	240		1		

Parcel Id	Name	2015	2016		Res Pct	Prp Cls	O C	R S	T C	Account Nbr
		Total Av	Land Av	Total Av						
32.066-7-9	Grubee, George C.	24,200	4,400	24,200	0	210	1			1-126-1
24.004-1-38.3	Guando, Dean E.	3,000	3,000	3,000	0	314	1			1-75-1.3
42.004-1-1	Gushlaw, Anthony P. Jr.	55,000	10,900	55,000	0	210	1			1-2-1
32.002-4-5.2	Gushlaw, Gary R.	45,900	6,400	45,900	0	210	1			
33.001-2-26	Gushlaw, Gary R.	20,500	20,500	20,500	0	322	1			
32.004-1-11.1	Gushlaw, Marjorie	73,700	16,600	73,700	0	210	1			1-97-8.11
16.026-5-3.11	Guyette, Donald J.	40,000	11,000	40,000	0	210	1			1-49-2
16.004-2-52.3	Haas, Frederick William	47,900	8,300	47,900	0	270	1			
43.001-1-16.2	Hackett, Elizabeth	22,500	11,500	22,500	0	270	1			1-15-1.2
32.058-6-9	Hadzovic, Alketa	40,000	5,000	40,000	0	210	1			1-49-7
32.058-5-22	Hadzovic, Cena	115,100	12,700	115,100	0	421	1			
24.004-1-16	Haggett, Frank (Mge Trust)	48,350	7,000	48,350	0	210	1			1-49-8
24.004-1-17.11	Haggett, Frank (Mge Trust)	52,900	8,100	52,900	0	210	1			1-49-9
25.003-1-14	Haggett, Gina M (LU)	8,600	8,600	8,600	0	323	1			1-37-11
32.075-3-23	Haggett, Karen	80,000	6,100	80,000	0	210	1			1-49-12
32.059-2-15	Haggett, Karen Lynn	43,100	6,800	43,100	0	210	1			1-24-3
16.003-4-24.21	Haggett, Roleigh A.	2,160	2,160	2,160	0	311	1			
32.058-1-4	Haggett Living Trust, Avis	20,200	5,300	20,200	0	270	1			1-42-3
32.075-1-10	Haggett Living Trust, Avis	33,800	6,400	33,800	0	210	1			1-93-4
16.073-3-1	Haig, Alice	78,700	5,400	78,700	0	210	1			1-50-1
16.003-3-6.111	Haig, Alice L.	100,000	64,000	100,000	0	240	1			1-49-13
43.001-1-1	Hale Cemetery	7,300	7,300	7,300	0	695	8			8-139-8
23.067-1-26.1	Haley, Patrick D.	86,500	7,300	86,500	0	210	1			1-41-10.1
24.004-2-8	Hall, Gordon A. III.	69,600	4,900	69,600	0	210	1			1-50-3
32.066-5-3	Hall, Kevin	44,500	5,100	44,500	0	210	1			1-33-10
23.059-1-15	Hall, Mary Jean	99,000	6,400	99,000	0	210	1			1-50-4
24.001-1-13	Hall, Richard	33,600	12,900	33,600	0	210	1			1-6-7
24.001-1-12.3	Hall, Richard J.	16,000	16,000	16,000	0	322	1			1-127-2.3
24.001-1-14	Hall, Richard J.	77,200	5,700	77,200	0	210	1			1-50-5
32.066-5-5	Hall, Terry A.	35,500	4,000	35,500	0	220	1			1-66-11
32.066-5-6	Hall, Terry A.	13,350	4,100	13,350	0	210	1			1-66-10
32.067-3-19	Hall, Terry A.	40,000	4,300	40,000	0	280	1			1-61-13 &
24.004-2-4	Hall, Thomas A.	4,500	3,400	4,500	0	312	1			1-81-7
24.004-2-5	Hall, Thomas A.	77,350	4,000	77,350	0	270	1			1-128-1
24.004-2-6	Hall, Thomas A.	5,000	5,000	5,000	0	314	1			1-52-15
24.004-1-6.1	Hall, Trevor A.	80,600	9,000	80,600	0	210	1			1-109-14
16.004-3-61.1	Halley, Norman	28,800	10,200	28,800	0	210	1			1-36-15.1

Parcel Id	Name	2015	2016		Res Pct	Prp Cls	O C	R S	T C	Account Nbr
		Total Av	Land Av	Total Av						
32.067-5-5	Halvorsen, Calvin D.	1,000	1,000	1,000	0	311		1		1- 50- 8
23.068-3-16	Halvorsen, Deanna S.	54,900	4,700	54,900	0	210		1		1- 93- 1
32.067-5-9	Halvorsen, Donald (Estate)	48,800	3,700	48,800	0	210		1		1- 50- 7
32.067-5-4	Halvorsen, Frank (Estate)	35,000	4,000	35,000	0	210		1		1- 50- 9
23.067-2-21	Ham, Karen L.	85,900	5,800	85,900	0	210		1		1- 65-11
32.067-4-11	Hamilton, Curtis R. Jr.	45,900	5,600	45,900	0	210		1		1-52-13
42.002-3-19	Hammond, Eric B.	126,600	26,600	126,600	0	240		1		1- 90- 8
25.021-1-5	Hanson, Bernard	52,800	8,000	52,800	0	210		1		1- 44-12
25.021-1-6	Hanson, Bernard	5,100	5,100	5,100	0	314		1		1- 44-13
24.004-2-7	Harney, Michael	3,000	3,000	3,000	0	314		1		1- 94- 3
23.068-3-22	Harper, Douglas W.	17,300	7,700	17,300	0	270		1		1- 11-12
23.066-1-27	Harriman, George W. Sr.	4,000	4,000	4,000	0	311		1		1- 48-14.2
23.066-1-26	Harriman, Linda K (LU)	53,600	6,000	53,600	0	210		1		1- 70- 3
16.042-1-4	Harrington, Kenneth D.	42,400	7,600	42,400	0	210		1		1- 50-11
23.060-2-10	Harrington, Ricky	145,500	7,700	145,500	0	210		1		
32.066-4-14.1	Harris, Arlene M (LU)	69,900	7,700	69,900	0	210		1		1- 41-14
24.001-2-43	Hart, Gary	34,000	9,000	34,000	0	210		1		1- 83- 3
25.001-1-38	Hart, Gregory	34,100	4,100	34,100	0	210		1		1- 51- 2
16.004-3-54	Hartford, James F.	7,200	6,700	7,200	0	312		1		1- 51- 4
16.004-3-55	Hartford, James F.	87,900	4,400	87,900	0	210		1		1- 64-12
16.004-3-69	Hartigan, Shari M.	68,900	8,100	68,900	0	210		1		1- 96- 6
42.050-2-17	Hartin, Anna M.	13,700	13,700	13,700	0	314		1		1- 51- 6
32.058-4-29.1	Hartman, Sara R.	36,800	4,900	36,800	0	210		1		1- 85- 2
* 16.002-4-33	Harvey, Edward J. Jr.	90,200	8,000	90,200	0	240		1		1-103- 1
16.002-4-33.1	Harvey, Edward J. Jr.		8,000	90,200	0	240		1		1-103- 1
16.002-4-35	Harvey, Edward J. Jr.	5,800	5,800	5,800	0	322		1		1- 21- 4
16.041-1-1	Harvey, Edward J. Jr.	113,600	8,000	113,600	0	210		1		1- 31- 1.22
* 16.042-1-23	Harvey, Edward J. Jr.	8,900	8,900	8,900	0	311		1		
32.002-3-7	Harvey, Floyd E.	24,600	4,800	24,600	0	312		1		1- 14- 7
32.002-3-8	Harvey, Floyd E.	80,100	7,300	80,100	0	210		1		1- 14- 8
32.002-3-14	Harvey, Floyd E.	4,000	4,000	4,000	0	314		1		1- 76-14
32.002-3-31.13	Harvey, Floyd E.	12,100	12,100	12,100	0	323		1		
23.067-1-6	Harvey, Gary A.	5,000	5,000	5,000	0	314		1		1- 11- 8
32.001-1-1	Harvey, Robert J.	241,000	19,200	248,000	0	280		1		1- 51- 8.1
32.058-4-15	Harvey, Robert J.	7,000	7,000	7,000	0	330		1		1- 19- 2
23.003-2-12	Harvey, Robert J & Suzanne M	13,200	13,200	13,200	0	105		1		1- 51- 8.2
42.050-2-2.1	Harvey, Ronald E (LU)	57,700	8,700	57,700	0	210		1		1- 99-15.1
<b>Page Totals</b>	<b>Parcels</b>		35	1,638,400	262,200					1,735,600

Parcel Id	Name	2015	2016		Res Pct	Prp Cls	O C	R S	T C	Account Nbr
		Total Av	Land Av	Total Av						
42.050-2-3	Harvey, Ronald E (LU)	4,500	4,500	4,500	0	314	1			1- 99-14
32.001-1-21.112	Hasan, Mohammad		25,000	25,000	0	322	1			
32.066-5-13	Hasenauer, Mark E.	53,300	6,400	53,300	0	210	1			1- 74- 2
32.066-7-15	Hasenauer, Matthew	30,000	4,400	30,000	0	210	1			1- 48- 9
32.058-5-11	Hastings, Dylan S.	38,000	3,300	38,000	0	210	1			1-121-12
32.001-1-8.22	Haught, Dwayne	125,000	10,000	125,000	0	210	1			
32.001-1-8.212	Haught, Dwayne	4,800	4,800	4,800	0	322	1			
24.004-3-24.1	Haverstock, Carl	32,200	9,000	32,200	0	210	1			1- 32-15
16.004-2-7.2	Haverstock, Lon S.	35,000	18,000	35,000	0	210	1			
16.003-3-7.31	Hayden, Michael F.	152,600	15,500	152,600	0	210	1			
43.001-1-6	Hayes, Catherine E.	30,500	7,900	30,500	0	210	1			1- 65- 5
32.002-1-12	Hayes, Patrick J.	40,000	35,000	40,000	0	112	1			1- 27- 6
32.059-2-43	Hayes, Sara	86,300	6,100	86,300	0	210	1			
16.003-2-8.11	Hazel, Roger	148,100	20,900	148,100	0	210	W 1			1- 37- 9.1
23.068-1-9	Hazen, Jon	90,000	6,000	90,000	0	210	1			1- 52-12
16.003-4-10	Healy Cemetery	6,500	6,500	6,500	0	695	8			8-139- 5
16.002-5-8	Hedges, Patricia	53,000	8,500	53,000	0	210	1			1- 53- 1
33.003-1-13	Heinick, David	77,200	7,600	77,200	0	210	1			1-121- 2
17.077-1-22	Hendricks, Shannon L.	64,300	8,400	64,300	0	270	1			
16.002-2-18	Henry, Carter	56,200	17,900	61,200	0	240	1			1- 53- 5
16.034-1-22.11	Henry, Carter L.	5,400	5,400	5,400	0	314	1			1- 53- 6.11
16.034-1-24.12	Henry, Daniel N (LU)	75,200	6,800	75,200	0	210	1			
16.034-1-25	Henry, Gary	94,100	7,800	94,100	0	210	1			1- 53- 8
16.034-1-24.111	Henry, Gary D.	8,400	8,400	8,400	0	314	1			1- 53- 7
16.034-1-22.2	Henry, Glenn	82,600	7,600	82,600	0	210	1			1- 53- 6.2
16.034-1-21	Henry, Scott G. Jr.	57,900	12,500	57,900	0	210	1			1- 53-11
16.034-1-19	Henry, Wayne (LU)	71,800	6,200	71,800	0	210	1			1- 53-13
16.003-4-17.11	Herbstler, Klaus W.	87,100	7,300	87,100	0	210	1			1- 67-12
16.002-5-14.1	Herman, Margaret D.	210,400	11,600	210,400	0	210	1			1- 82- 5.15
24.004-1-22	Herne, Diane M (LU)	47,300	18,500	47,300	0	240	1			1- 53-14
23.004-2-21.2	Hettis, Floyd R.	79,700	11,800	79,700	0	210	1			1- 34- 4.2
23.004-2-21.31	Hettis, Floyd R.	1,300	1,300	1,300	0	323	1			1- 34- 4.5
32.058-2-19	High Street Cemetery	6,500	6,500	6,500	0	695	8			8-139- 1
23.004-2-26	Hill, Glenn W. Jr.	6,500	6,500	6,500	0	314	1			
23.004-2-27	Hill, Glenn W. Jr.	28,900	12,300	28,900	0	270	1			1- 83-11
32.003-1-21	Hitsman, Daniel	31,100	14,600	31,100	0	271	1			
23.004-2-24	Hitsman, James	8,600	8,600	8,600	0	322	1			1-108- 1



Parcel Id	Name	2015	2016		Res Pct	Prp Cls	O C	R S	T C	Account Nbr
		Total Av	Land Av	Total Av						
23.004-2-25	Hitsman, James	48,700	6,200	48,700	0	210	1			1-108- 2
16.003-4-25	Hoerner, Ronald L. Jr.	95,800	21,700	95,800	0	210	1			
16.003-4-30	Hoerner, Ronald L. Jr.	3,300	3,300	3,300	0	311	1			
23.004-2-30	Hoistion, Richard J.	35,000	19,400	35,000	0	270	1			1- 19- 1
32.058-4-17	Holland, Hazel P.	39,100	4,200	39,100	0	210	1			1-128-10
24.004-1-35	Hollenbeck, Dustin J.	100,000	7,300	100,000	0	210	1			1-113- 6
24.004-1-74	Hollenbeck, Josh r.	2,200	2,200	2,200	0	323	1			1- 58- 5.11
32.058-3-15	Holmes, Jason A.	41,100	2,500	41,100	0	220	1			1- 64-15
32.058-3-16	Holmes, Jason A.	500	500	500	0	311	1			1-101-12
32.058-3-24	Holmes, Jason A.	23,800	2,900	23,800	0	210	1			1- 70-12
23.002-1-15.1	Hopsicker, L Thomas II	140,900	14,700	140,900	0	240	1			1-114- 6
32.001-1-9.12	Horton, Charles G.	7,200	7,200	7,200	0	314	1			1-117-12
32.001-1-9.11	Horton, Charles G. Jr.	47,100	8,500	47,100	0	210	1			
32.001-1-10	Horton, Sara	44,200	6,400	44,200	0	210	1			1-117-11
42.050-2-22	Hotaling, Lorren David	17,100	9,100	17,100	0	210	1			1- 54-11
42.050-2-20.1	Hotaling Lorren, David	13,500	13,500	13,500	0	314	1			1- 74- 4.1
16.034-1-11	Houle, Alan H.	106,600	7,400	106,600	0	210	1			1- 21- 6
16.026-5-10	Houle, Margaret E.	57,900	11,300	57,900	0	210	1			1- 54-12
42.002-1-1.3	Howard, Michael W.	100,000	15,900	100,000	0	210	1			
43.001-1-7	Huczel, Judith	93,500	17,800	93,500	0	240	1			1- 55- 3
43.001-1-11	Huczel, Judy	11,100	11,100	11,100	0	322	1			1- 55- 5
23.004-4-1.2	Huff, Mark S.	127,300	12,600	127,300	0	210	1			
23.066-1-8	Huff, Ronald A.	6,000	6,000	6,000	0	311	1			1-106- 2
32.067-6-6	Hughes, Brent S.	54,400	6,100	54,400	0	210	1			1- 55- 8
23.066-2-2	Hummell, Bonnie	37,100	6,100	37,100	0	210	1			1- 78- 1.1
32.059-2-25	Hunter, Adam J.	122,200	6,000	122,200	0	210	1			1- 10- 8
23.067-2-7.2	Hunter, Irene J.	18,900	7,000	18,900	0	270	1			1- 93-14.2
24.002-2-44	Hurley, William	7,700	7,700	15,700	0	270	1			
33.004-1-10.11	Huto, Keri A.	33,200	8,200	33,200	0	270	1			1- 26- 2
32.004-1-30	Illig, David William	61,700	6,700	61,700	0	270	1			1- 97- 8.3
16.084-1-24	Jacks Family Trust	113,100	5,800	113,100	0	210	1			
32.004-1-17.16	Jackson, Esmond	5,700	5,700	5,700	0	312	1			
24.002-2-15	Jackson, Rocky	40,000	5,800	40,000	0	210	1			1- 98- 4
32.066-6-7	Jackson, Thomas G.	42,500	5,500	42,500	0	210	1			
32.050-1-8.1	Jacob, Kimberly J.	26,700	5,000	26,700	0	210	1			1- 56- 5
16.026-5-12	Jacob, Steve A.	83,700	7,200	83,700	0	270	1			1-122-13
16.076-1-14	Jacob, Tiffanie L.	3,500	3,500	3,500	0	311	1			
<b>Page Totals</b>	<b>Parcels</b>		37	1,812,300	298,000	1,820,300				

Parcel Id	Name	2015	2016		Res Pct	Prp Cls	O C	R S	T C	Account Nbr
		Total Av	Land Av	Total Av						
43.001-1-4	Jandreau, Alexander	15,400	10,400	15,400	0	270	1			1- 56- 7
43.001-1-13.1	Jandreau, Harley P (Estate)	36,500	23,500	36,500	0	240	1			1- 56-10.1
43.001-1-3.1	Jandreau, Irene	29,500	11,800	29,500	0	210	1			1- 57- 2
23.002-1-9.1	Jandreau, Jesse	4,500	4,500	4,500	0	311	1			1- 30- 8.1
23.002-1-9.2	Jandreau, Jesse	62,000	6,400	62,000	0	210	1			1- 30- 8.2
43.001-1-3.2	Jandreau, Lloyd E.	8,300	6,400	8,300	0	270	1			
16.004-3-17.2	Jandrew, James J. Jr.	3,500	3,500	3,500	0	314	1			1- 59-7
32.066-6-4.2	Jandrew, Roland	42,200	6,700	42,200	0	270	1			
32.058-2-8	Jarrett, Dirk	10,000	5,200	6,200	0	210	1			1- 66-12
32.058-2-10	Jarrett, Dirk S.	41,800	3,800	40,700	0	210	1			1- 5- 5
32.058-2-9	Jarrett, Dirk Steven	44,100	3,900	38,000	0	210	1			1- 17-10
24.002-3-5.1	Jarrett, Frederick C.	92,000	9,500	92,000	0	210	1			1- 47- 9.2
32.002-2-15	Jarvis, Aaron B.	84,200	6,300	84,200	0	210	1			1- 44-10
32.002-3-9	Jay, Jeffrey A.	56,000	6,100	56,000	0	210	1			1- 10- 9
32.002-3-32.122	Jay, Jeffrey A.	500	500	500	0	314	1			
16.004-3-58.1	JBTOGGS Enterprise, LLC	38,000	8,000	38,000	0	210	1			1- 39-14&
32.067-1-20.1	Jenkins, Diana M.	75,000	10,600	75,000	29	425	1			1- 17-15
33.003-1-15.1	Jenkins, Diana M.	5,600	5,600	5,600	0	322	1			1- 54-15
23.003-2-16.1	Jenkins, Harold J.	84,500	9,900	84,500	0	210	1			1-122- 5
16.003-2-3.411	Jenkins, Jennifer	157,000	16,100	157,000	0	210	W 1			1- 82- 5.16
33.003-1-15.2	Jenkins, Shawn M.	77,200	10,000	77,200	0	210	1			
24.002-2-6.1	Jenne, James H.	116,200	9,400	116,200	0	210	1			1- 81-13
24.002-2-6.4	Jenne, James H.	5,800	5,800	5,800	0	314	1			
24.002-3-14.2	Jenne, Stephen	70,000	10,000	70,000	0	270	1			
24.002-3-19	Jenne, Steven	5,000	5,000	5,000	0	311	1			
16.004-2-11	Jessmer, Mary A.	56,200	14,600	56,200	0	210	1			1- 83- 2
16.004-3-68	JMT Property Associates, LLC	263,900	16,400	263,900	0	449	1			1- 92- 4
32.002-5-8	Jochum, Suzanne H.	42,300	6,100	42,300	0	210	1			1- 68- 4
16.003-4-28.1	Jock, Ernest L. Jr.	135,600	9,560	135,600	0	210	1			
42.050-2-5	Jock, Glowil	19,100	8,600	19,100	0	210	1			1- 53- 3
25.001-1-51	Johnson, Bobbie L.	129,800	11,500	129,800	0	240	1			
16.004-2-53	Johnson, Elizabeth	54,600	7,300	54,600	0	270	1			
24.001-1-15	Johnson, Glen G.	25,400	5,700	25,400	0	210	1			1- 6-12
32.004-2-31.1	Johnson, Robert (LU)	77,100	23,500	77,100	0	240	1			
33.003-1-22.11	Johnston, Edward C (Etal)	21,000	21,000	21,000	0	322	1			1- 54- 2.1
32.066-1-14	Johnston, Rick	90,000	6,000	90,000	0	210	1			1- 44- 2
16.041-1-13	Jolley, Aaron M.	3,000	3,000	3,000	0	314	1			

Page Totals

Parcels

37

2,082,800

332,160

2,071,800

Parcel Id	Name	2015	2016		Res Pct	Prp Cls	O C	R S	T C	Account Nbr
		Total Av	Land Av	Total Av						
24.004-1-14	Jones, Cyrus E.	500	500	500	0	314	1			1- 58- 8
24.004-1-76	Jones, Cyrus E.	40,000	20,100	40,000	0	270	1			
24.004-2-14	Jones, Cyrus E.	14,400	9,400	14,400	0	270	1			1-119- 5
32.058-6-17	Jones, John Scott (LC)	20,100	4,500	20,100	0	210	1			1- 89-14
24.001-2-5	Jones, Julie	11,500	11,500	11,500	0	310	1			1-115- 4
42.050-2-8	Jones, Kirk	68,100	7,100	68,100	0	210	1			1-125-10
32.059-2-44	Jones, Robert F.	65,000	6,000	65,000	0	210	1			
33.001-1-10	Jones, Robert W.	6,200	6,200	6,200	0	322	1			1- 56-12
32.002-4-8	Joseph-John, Liza	13,600	13,600	13,600	0	322	1			1- 26-10
42.050-2-6	Joslin, Rebecca L.	22,000	6,100	22,000	0	210	1			1- 88-12
32.058-2-4	Joy, Robert	4,200	4,200	4,200	0	311	1			1- 87- 9
32.058-2-5	Joy, Robert	80,900	5,400	80,900	0	210	1			1- 40-11
32.058-2-22	Joy, Robert E.	25,500	4,600	25,500	0	312	1			
32.058-1-8	Judware, April	13,500	6,100	13,500	0	270	1			1-107-12
23.004-6-9	Juhasz, Richard L.	5,900	5,900	5,900	0	314	1			1- 34-15.3
23.003-2-5	Kalaskie, Frank E.	31,900	22,500	31,900	0	270	1			1-115-11
23.067-1-37	Kalman, Robert	8,400	8,400	8,400	0	311	1			1-130-11
23.075-1-2	Kalman, Robert	25,000	5,900	25,000	0	210	1			1- 49- 5
24.001-2-10.3	Karlberg, Stephen L.	56,900	8,100	56,900	0	210	1			
32.058-4-23	Kauffman, Louis (Trustee)	2,200	2,200	2,200	0	311	1			1- 64-10
32.058-4-22.1	Kauffman, Louis, Trustee	51,100	5,000	51,100	0	210	1			1- 59- 6
32.002-5-18	Keese, Wesley J.	19,600	7,900	19,600	0	270	1			1- 15- 6
16.003-4-18.1	Kellison, Loren H.	100,400	12,300	100,400	0	210	1			1- 59- 8.1
32.059-5-2	Kellison, Patrick E.	17,900	4,800	17,900	0	210	1			1- 88- 5
24.002-2-19.11	Kenny, Cody J.	69,000	4,900	69,000	0	210	1			1- 79-10
23.083-2-15	Kentner, Ray Kenneth	82,200	13,400	82,200	0	411	1			1-100-15
32.002-4-12	Kerr, Elizabeth A (LU)	47,200	8,300	47,200	0	210	1			1- 59-13
32.057-2-2	Kerr, Robert E.	60,000	6,300	60,000	0	210	1			
16.004-3-13	Kimble, Scott	70,000	8,000	70,000	0	210	1			1- 41-12
16.004-3-15	Kimble, Scott	23,100	8,100	23,100	0	270	1			1-124-15
24.002-2-28	Kimble, Scott O. Jr.	109,000	14,300	109,000	0	240	1			1- 66- 5
33.003-1-3.211	King, Alice J (LU)	64,000	12,000	64,000	0	240	1			1- 29-13.2
33.003-1-3.212	King, Alice J (LU)	9,500	9,500	9,500	0	322	1			
32.066-1-5	King, Bernard	87,400	5,300	87,400	0	210	1			1- 60- 4
23.074-1-9	King, Gregory A.	25,000	7,600	25,000	0	270	1			1- 34-10
33.003-1-3.22	King, Lorraine M.	66,200	9,000	66,200	0	210	1			
16.004-3-56	Kingsley, Bryan A.	15,200	9,300	15,200	0	270	1			1- 39-15
<b>Page Totals</b>	<b>Parcels</b>	37	1,432,600	304,300	1,432,600					

Parcel Id	Name	2015	2016		Res Pct	Prp Cls	O C	R S	T C	Account Nbr
		Total Av	Land Av	Total Av						
24.004-3-18.2	Kishpaugh, Wayne	5,740	5,740	5,740	0	314	1			1- 24-15.2
32.059-2-38	Kissam, John P.	25,600	5,400	25,600	0	210	1			1-116-13
24.004-3-21	Kissel, Sandra	46,400	5,600	46,400	0	210	1			1- 24-14
42.050-2-26.21	Kocher, Ann	15,100	5,100	15,100	0	210	1			1- 64-13.2
24.001-1-44.112	Kocienski, Raymond E.	90,400	16,900	90,400	0	210	1			
33.001-1-32	Kokinda, Adam J.	30,500	30,500	30,500	0	322	1			1- 33-14
24.001-3-18	Kozlowski, Joseph	4,570	4,570	4,570	0	322	1			1-108- 7.23
16.002-5-10	Kozsan, James F.	125,550	9,000	125,550	0	210	W 1			1-82-5.4
23.003-2-4	Krywanczyk, Melinda	46,700	21,700	46,700	0	240	1			1- 77-12
25.001-2-24	Kyle Cemetery	6,000	6,000	6,000	0	695	8			8-139- 7
16.041-1-4	Laba, Robert P (LU)	500	500	500	0	314	1			
32.066-6-1	Labaff, Hattie J.	64,900	6,500	64,900	0	210	1			1-109- 9.3
33.002-1-11	LaBaff, Kenneth J.	51,600	11,400	51,600	0	210	1			1- 56- 2
42.050-2-16	Labar, Barry	77,000	9,800	77,000	0	210	1			1- 51- 7
33.002-1-9	Labar, Earl Fred	13,000	11,800	13,000	0	270	1			1- 61- 6
23.003-2-11.121	Labar, Randy	98,800	16,100	98,800	0	240	1			1- 71- 7.12
32.058-2-24	LaBarge, Craig M.	83,200	7,100	83,200	0	210	1			1- 81- 5
32.058-2-6	LaBarge, Donald	54,000	4,200	54,000	0	210	1			1- 61-11
33.001-2-2.1	LaBarge, Donald H.	84,700	14,700	84,700	0	240	1			1-129-14
32.058-6-10.1	LaBarge, Jamie N.	30,900	5,000	30,900	0	210	1			1- 84- 8
32.003-1-5	LaBarge, John W.	1,250	1,250	1,250	0	314	1			1- 75- 8.2
32.004-1-28	LaBarge, John W.	17,300	17,300	17,300	0	321	1			
32.004-1-26.123	LaBarge, John W (LU)	109,700	13,800	109,700	0	210	1			
32.066-7-2	LaBarge, Lawrence W.	31,900	3,400	31,900	0	210	1			1- 33-11
32.067-3-13	LaBarge, Lawrence W.	51,700	6,300	51,700	0	210	1			1- 27-13
32.058-3-13	LaBarge, Robert G.	70,100	6,200	70,100	0	210	1			1- 38-15
16.026-5-4	LaBarge, Robert R.	56,300	3,000	56,300	0	210	1			1- 22-11
23.067-2-34	Labarge, Stephen	127,300	6,100	127,300	0	210	1			
32.067-4-8	Labarre, Joanne	31,300	4,000	31,300	0	210	1			1- 76- 3
23.083-4-2.1	LaBounty, Cynthia	2,500	2,500	2,500	0	105	1			1- 13- 5
32.002-2-41	LaBounty, Cynthia	96,400	10,000	96,400	0	210	1			
32.002-2-42	LaBounty, Cynthia	47,000	42,000	47,000	0	312	1			1-108-10.1
33.001-1-26.31	LaBounty, Cynthia	8,700	8,700	8,700	0	105	1			1- 56-13.3
23.067-2-13	Labrake, Steven H.	77,000	5,900	77,000	0	210	1			1-124- 3
16.004-2-50	LaClair, June I.	26,400	5,600	26,400	0	270	1			1-122- 4
23.003-2-19.11	LaClair, Robert J.	11,000	11,000	11,000	0	105	1			1- 22- 9
23.003-2-20.11	LaClair, Robert J.	11,300	11,300	11,300	0	322	1			1- 22-10
<b>Page Totals</b>	<b>Parcels</b>	37	1,732,310	355,960	1,732,310					

Parcel Id	Name	2015	2016		Res Pct	Prp Cls	O C	R S	T C	Account Nbr
		Total Av	Land Av	Total Av						
32.002-3-13	LaCourse, Gary A.	110,500	12,200	110,500	0	210	1			1- 14- 9
16.071-1-11.1	Lacourse, Steve	134,800	14,700	134,800	0	484	1			1- 62- 7
32.002-3-31.111	Lacroix, Constance M.	60,800	10,800	60,800	0	312	1			1-119- 4.1
23.067-2-44	Ladue, Albert	70,700	6,700	70,700	0	210	1			1- 62- 8
23.067-2-45	Ladue, Albert	32,300	6,700	32,300	0	210	1			1- 63- 8
32.058-6-14	Ladue, Angus	45,600	5,100	45,600	0	220	1			1- 28- 9
32.058-6-15	Ladue, Angus	18,000	4,300	18,000	0	220	1			1- 28- 8
32.058-6-16	Ladue, Angus	49,400	5,500	49,400	0	220	1			1- 62- 9
17.077-1-18	LaDue, Bruce S.	85,000	8,700	85,000	0	210	1			1- 64- 2.2
32.002-3-26.311	LaDue, Charles	72,700	14,000	72,700	0	240	1			1- 62-10
16.081-2-4	LaDue, Dorothy S.	34,000	6,800	34,000	0	210	1			1- 63- 3
24.004-1-62	LaDue, Frank W.	30,000	4,500	30,000	0	210	1			1- 58- 9
24.004-3-28	LaDue, Frank W.	50,000	8,700	50,000	0	210	1			1- 62-13
24.004-3-35.1	LaDue, Frank Wm	8,300	8,300	8,300	0	322	1			1- 63- 1
24.004-3-33.12	LaDue, Harry	1,500	1,500	1,500	0	314	1			
24.004-3-34.11	Ladue, Harry Charles	61,900	8,500	61,900	0	210	1			1- 62-15.2
23.003-2-32	Ladue, Joseph Jr.	5,600	5,600	5,600	0	323	1			1- 63- 6
23.004-1-20	Ladue, Joseph Jr.	4,100	4,100	4,100	0	322	1			1- 63- 7
23.003-2-23.1	LaDue, Keith	2,380	2,380	2,380	0	322	1			1- 14- 3
23.003-2-24	LaDue, Keith	1,680	1,680	1,680	0	322	1			1- 14- 1
23.004-1-19.1	LaDue, Keith	70,000	10,000	70,000	0	210	1			1- 69- 4.2
23.004-1-24	LaDue, Keith	17,000	17,000	17,000	0	314	1			
23.004-1-25	LaDue, Keith	6,200	6,200	6,200	0	330	1			
23.004-7-27	Ladue, Keith	3,250	3,250	3,250	0	323	1			
23.003-2-3	Ladue, Keith T.	17,500	17,500	17,500	0	322	1			1-115- 5
23.003-2-25	Ladue, Keith T.	16,500	16,500	16,500	0	322	1			1-105- 4
23.003-2-31.1	Ladue, Keith T.	500	500	500	0	323	1			
23.003-2-31.2	Ladue, Keith T.	300	300	300	0	323	1			
23.004-2-29	Ladue, Keith T.	4,500	4,500	4,500	0	311	1			1- 31-11
23.004-6-4	Ladue, Keith T.	17,700	17,700	17,700	0	323	1			1-105- 3.1
23.067-1-28	Ladue, Nancy	6,300	6,300	6,300	0	314	1			1-108-14
23.067-1-29	Ladue, Nancy	5,000	5,000	5,000	0	311	1			1- 63- 5.1
24.001-3-29	LaDue, Paul	4,200	4,200	4,200	0	322	1			1-108- 7.14
24.001-3-34	LaDue, Paul	5,700	5,700	5,700	0	314	1			1-108- 7.7
24.003-3-1	Ladue, Paul	9,900	9,900	9,900	0	322	1			1-108- 7.10
33.001-1-5	Ladue, Shawn J.	18,800	14,800	18,800	0	270	1			1- 55-11
23.075-2-21	Ladue, William R.	44,700	4,800	44,700	0	220	1			1- 99- 7

Parcel Id	Name	2015	2016		Res Pct	Prp Cls	O C	R S	T C	Account Nbr
		Total Av	Land Av	Total Av						
23.075-2-22	Ladue, William R.	48,500	4,800	48,500	0	210	1			1-105-11
25.001-2-26	LaFave, Charles H.	23,500	8,000	23,500	0	210	1			1- 71-11
32.057-2-3	LaFave, Donald R.	68,900	4,500	50,000	0	210	1			1- 25- 7
32.002-3-4	LaFave, Ronald G.	12,600	7,700	12,600	0	270	1			1-122-10
32.058-3-5	Lafay, Stephen G.	44,300	5,100	44,300	0	210	1			1- 52- 2
32.058-1-6	Lafay, William H.	32,600	5,500	32,600	0	210	1			1-107-14
16.003-2-6.1	LaFayette, Sidney H (LU)	86,100	14,900	86,100	0	210	W 1			1- 63-11
25.003-1-35	LaFlesh, Gene	84,650	10,250	84,650	0	433	1			1-107- 7.2
* 32.002-2-43	Lafleur, Dennis	105,300	7,600	105,300	0	240	1			1- 63-12.1
32.002-2-43.1	Lafleur, Dennis		7,600	100,000	0	240	1			1- 63-12.1
32.002-2-17.23	Lafleur, Dennis B.	300	300	300	0	314	1			
32.002-2-45	LaFleur, Dennis B.	100	100	100	0	314	1			
24.001-1-27.1	Lafleur, Kevin	137,300	11,900	137,300	0	433	1			1- 23-10
32.075-3-10.2	LaFountain, Mark	112,500	6,400	112,500	0	210	1			1-68-13.1
16.003-4-19	LaGrow, William J.	10,600	10,600	10,600	0	322	1			1- 11- 4.2
24.001-1-18	Lagrow, William J.	76,900	12,900	76,900	0	210	1			1- 11-15
24.001-1-21.2	Lagrow, William J.	6,500	6,500	6,500	0	323	1			
25.029-3-7	LaLonde, Timothy	91,300	8,500	91,300	0	210	1			
16.084-1-2	LaLonde, Timothy L.	55,300	5,600	55,300	0	210	1			1- 79- 2
32.002-4-9	Lam, Lisa	5,000	5,000	5,000	0	322	1			1- 27- 1
24.002-3-21	LaMay, Darren	10,000	10,000	10,000	0	322	1			1- 47- 9.1
25.021-1-27	LaMay, Darren	120,000	6,000	120,000	0	210	1			
16.076-1-12	Lamay, Stanley	68,400	8,000	68,400	0	210	1			1- 22- 8
16.004-3-6	Lamb, Ryan S.	74,400	5,800	74,400	0	210	1			1-118- 7
16.034-3-2	Lamb, William (LU)	81,300	6,600	81,300	0	210	1			1- 64- 7
16.034-1-18	Lamb, William C (LU)	7,000	6,900	7,000	0	312	1			1- 12- 6
16.034-3-17	Lamb, William C (LU)	29,400	2,400	29,400	0	312	1			1-127- 7
16.004-3-35.121	Lambert, Gerald F.	20,100	13,100	13,100	0	323	1			
16.084-1-22	Lambert, Gerald F.	144,000	7,100	144,500	0	210	1			
32.002-1-16	Lamendola, Gloria	8,600	8,600	8,600	0	314	1			1- 34-15.1
32.004-2-3.1	Lamica, Charles E.	57,400	19,600	57,400	0	240	1			1- 15-15.1
17.077-1-24	Lancto, Mary	80,000	8,200	80,000	0	210	1			
32.002-2-3	Landoll, Michael J.	64,500	5,900	64,500	0	210	1			1- 99- 5
25.003-1-23	Landon, Weldon	59,000	5,700	59,000	0	210	1			1-127- 9
23.075-2-45	Laneuville, Leonard J.	1,000	1,000	1,000	0	311	1			
32.058-1-7	Lang, Kevin G.	33,100	5,800	33,100	0	210	1			1- 64-11
33.001-1-3.12	Langevin, Lynn	9,700	6,000	9,700	0	312	1			1- 31-5.12
<b>Page Totals</b>	<b>Parcels</b>	36	1,764,850	262,850	1,839,450					

Parcel Id	Name	2015	2016		Res Pct	Prp Cls	O C	R S	T C	Account Nbr
		Total Av	Land Av	Total Av						
24.004-1-47	Lanning, Brenda J.	42,900	9,400	42,900	0	210	1			1-106-3
16.026-5-16	Lanning, Joy A.	37,500	6,000	37,500	0	210	1			1-95-10
25.021-1-10	Lanning, Justin	58,800	7,500	58,800	0	210	1			1-57-9
16.004-3-62	Lanphear, Patricia A.	49,300	14,600	49,300	0	210	1			1-17-7
16.004-3-8	Lapage, James T.	30,400	5,800	30,400	0	210	1			1-20-15
23.075-2-33	LaPage, Steve (LC)	47,600	6,400	47,600	0	210	1			1-50-2
42.002-2-3.122	LaPage, Wayne A. Jr.	39,000	8,700	39,000	0	210	1			
16.084-1-21.1	LaPlante, B Carol	77,400	7,900	77,400	0	210	1			1-112-9.1
16.084-1-21.2	LaPlante, B Carol	5,000	5,000	5,000	0	311	1			
16.071-1-11.2	LaPlante, Denes	4,000	4,000	4,000	0	433	1			
16.003-4-24.12	LaPlante, Denes L.	152,650	26,250	152,650	0	210	1			
23.002-1-5	LaPlante, Jeremy F.	53,700	9,800	53,700	0	210	1			1-79-11
16.003-4-11	LaPlante, Steven	20,000	5,600	20,000	0	220	1			1-59-14
16.003-4-12	Laplante, Steven R.	43,600	16,600	43,600	0	260	W 1			
16.003-4-23	Laplante, Steven R.	3,400	3,400	3,400	0	314	1			
24.004-2-11	LaPointe, Ryan J.	60,100	11,500	60,100	0	240	1			1-55-15.1
24.001-3-2	Laporta, Salvatore R (Trust)	3,000	3,000	3,000	0	314	1			1-108-17.25
25.021-1-19	LaPradd, Harold	29,700	3,900	29,700	0	210	1			1-126-9
16.034-3-6	LaPradd, Yancy	22,600	2,200	22,600	0	210	1			1-30-2
16.034-3-7.1	Lapradd, Yancy	23,300	12,300	23,300	0	270	1			1-30-4
32.002-2-16.12	Larabee, Steven J.	76,800	7,600	76,800	0	210	1			
23.004-2-31	LaRock, Stephen Anthony Jr.	3,900	3,900	3,900	0	311	1			1-83-12
25.001-1-44.12	LaRue, Janice	15,400	15,400	15,400	0	322	1			
16.034-1-5	Larue, Martha	29,100	4,500	29,100	0	210	1			1-52-14
25.001-1-53	LaRue, William	71,800	17,900	71,800	0	240	1			1-66-4
43.001-1-9.12	Lashomb, Allan D.	130,300	34,700	130,300	0	240	1			
16.004-2-52.12	LaShomb, Audra	6,200	6,200	6,200	0	311	1			
16.004-2-54	LaShomb, Audra	45,900	14,000	45,900	0	210	1			
16.004-2-18.112	Lashomb, Audra L.	29,200	7,700	29,200	0	270	1			
24.004-1-39	LaShomb, Bryan J.	49,500	8,200	49,500	0	210	1			1-67-8
32.059-2-13	Lashomb, Carl	17,500	3,600	17,500	0	270	1			1-72-7
24.001-2-10.1	Lashomb, Clark	40,200	39,200	40,200	0	312	1			1-66-14
24.001-2-10.2	Lashomb, Clark	87,000	7,900	87,000	0	210	1			
24.002-3-1	Lashomb, Clark	26,100	26,100	26,100	0	105	1			1-66-13
24.004-2-9.1	LaShomb, Dale	88,000	8,840	88,000	0	210	1			1-67-1.1
33.004-1-14	Lashomb, David A.	5,200	5,200	5,200	0	323	1			
33.003-2-18	Lashomb, David Allen	9,400	9,400	9,400	0	322	1			
<b>Page Totals</b>	<b>Parcels</b>		37	1,535,450		390,190		1,535,450		

Parcel Id	Name	2015	2016		Res Pct	Prp Cls	O C	R S	T C	Account Nbr
		Total Av	Land Av	Total Av						
32.059-4-5	LaShomb, Jeannine	39,600	6,800	39,600	0	210	1			1- 67- 6.1
24.002-3-10	Lashomb, Jeremy P.	62,800	21,400	62,800	0	240	1			1- 87- 4
23.003-2-7	Lashomb, Kenneth R.	6,100	6,100	6,100	0	314	1			1- 67- 7
24.001-1-47	Lashomb, Kimberly A.	43,300	4,400	43,300	0	210	1			1- 71- 1
16.073-1-7.1	Lashomb, Melody L.	24,500	4,800	24,500	0	210	1			1- 28- 1
24.001-2-9	Lashomb, Michael T.	76,000	8,200	76,000	0	210	1			1- 66-15
24.004-1-23.1	LaShomb, Norman J.	35,200	8,200	35,200	0	270	1			1- 19-12
23.003-2-6	LaShomb, Peter J.	52,200	21,600	52,200	0	240	1			1- 67- 9.1
16.003-4-15.1	Lashomb, Robert W.	69,600	12,800	69,600	0	210	1			
16.003-4-16.21	Lashomb, Robert W.	59,300	6,700	59,300	0	210	1			
24.001-1-40	Lashomb, Robert W.	25,300	5,700	25,300	0	210	1			1- 59- 9
24.004-1-29	LaShomb, Roger T.	70,500	8,900	70,500	0	210	1			1- 73-15
24.001-1-3	Lashomb, Tommy L.	57,400	7,400	57,400	0	210	1			1- 76-13
16.004-2-30	LaShomb, Wayne	69,100	27,900	69,100	0	240	1			1- 73- 6
32.059-7-1	Lashway, Donna L.	41,400	6,300	41,400	0	210	1			1-129- 5
32.058-5-12	Lashway, Eugene W.	36,400	5,300	36,400	0	210	1			1-115- 9
33.003-1-9	Lashway, Eugene W. Jr.	55,700	7,900	55,700	0	210	1			1- 28- 6
32.066-1-4.1	Lashway, Shirley M (LU)	69,100	6,300	69,100	0	210	1			1- 67-13
33.002-1-10	Lasiege, Keith	72,200	12,000	72,200	0	270	1			1- 67-14
33.002-1-5.2	Lasiege, Keith R.	6,300	6,300	6,300	0	323	1			
42.002-3-16.2	Latimer, Deborah J.	72,500	9,700	72,500	0	210	1			
24.002-2-25.113	Latrace, Darrin K.	59,700	8,900	59,700	0	270	1			
24.004-3-6	LaTrielle, Kevin	64,100	8,300	64,100	0	210	1			1- 84-15
25.001-1-43	Lauber, Bobbi Jo	25,000	9,100	25,000	0	210	1			1-115- 8
25.003-1-7	Lauber, Leonard W (LU)	79,400	19,500	79,400	0	280	1			1- 68- 2
23.004-1-22	Laughton, Charles	41,700	20,500	41,700	0	270	1			1- 69- 4.2
23.066-1-2	Laughton, Charles K.	13,900	11,400	13,900	0	270	1			1-69-4.2
32.002-3-34.21	Lauzon, Gerald R.	177,900	12,900	177,900	0	210	1			
23.059-2-7	Lauzon, Jennifer L.	82,700	5,600	82,700	0	210	1			1- 59-11
32.002-5-3.2	Lavalley, Rick L.	81,200	7,000	81,200	0	210	W 1			
24.004-3-39	LaValley, Warren W.	80,300	9,200	80,300	0	210	1			1- 54-14
25.003-1-32	LaValley, Warren W.	5,500	5,500	5,500	0	311	1			1- 84-11
25.003-1-31	LaValley, Warren W. Sr.	18,200	8,200	18,200	0	271	1			1-123-15
32.058-2-20	Lavigne, Dale	41,800	4,400	41,800	0	210	1			1- 68- 7
32.066-6-3	LaVigne, Douglas T.	85,000	3,600	85,000	0	210	1			1-109- 9.22
32.059-2-29	Lavigne, Kenneth	6,800	6,800	6,800	0	311	1			1- 61- 7
32.059-2-32	Lavigne, Kenneth	45,000	6,500	45,000	0	210	1			



Parcel Id	Name	2015	2016		Res Pct	Prp Cls	O C	R S	T C	Account Nbr
		Total Av	Land Av	Total Av						
32.067-4-1	LaVigne, Kenneth	41,700	3,000	41,700	0	210	1			1- 70-13
32.067-4-2	LaVigne, Kenneth	40,000	6,600	40,000	0	433	1			1- 70-14
32.067-4-3	Lavigne, Kenneth	32,100	4,400	32,100	0	210	1			1- 70- 6
16.004-3-41.1	Lavigne, Myron H.	141,000	21,000	141,000	0	433	1			1- 79- 9
16.004-3-48	Lavigne, Myron H.	102,700	4,700	102,700	0	210	1			1- 79- 8
32.059-2-24	Lavigne, Robert	82,000	6,200	82,000	0	210	1			1- 70-11
16.034-1-31	Lawrence, Cynthia	64,200	7,900	64,200	0	270	1			1-120- 9
16.034-1-30	Lawrence, Patrick B.	59,100	5,300	59,100	0	210	1			1-100- 2
32.075-3-24	Lawrence, William	85,000	6,100	85,000	0	210	1			1- 71- 3
32.059-2-46.1	Lawrence, William R.	150,000	12,100	150,000	0	652	1			
23.067-1-25	Layaw, Jonathon P.	32,000	6,400	32,000	0	210	1			1-110- 2
23.066-1-4	Lazore, Kevin	13,600	11,600	13,600	0	270	1			
23.066-1-31	Lazore, Kevin S.	49,200	7,700	49,200	0	210	1			1- 69- 6
23.075-2-6	Leach, Constance B.	33,000	4,100	33,000	0	210	1			1- 71- 5
16.003-3-8.1	Lebire, Steven D.	114,200	12,700	114,200	0	210	1			
32.058-4-27	Lee, Laraine P.	2,000	2,000	2,000	0	311	1			8-138-13
32.058-4-28	Lee, Michael J.	37,600	3,900	37,600	0	210	1			1- 71-10
16.034-1-15	Leggue, Constance I.	68,000	6,700	68,000	0	270	1			1- 17- 2
23.059-2-10	Leigh, Joan A.	115,000	6,200	115,000	0	210	1			1- 28-12.2
16.034-1-17	Lemieux, Pierre	4,400	4,400	4,400	0	311	1			1- 71-12
32.002-5-14.1	Leonard, Brian P.	116,700	27,300	116,700	0	116	1			1- 71- 8.11
32.066-4-6	LeValley, Elizabeth (LC)	18,100	5,500	18,100	0	270	1			1- 65- 8
25.021-1-3.1	Locy, Jerry	53,000	5,600	53,000	0	210	1			1- 72- 6
23.059-1-1	Logalbo, Elizabeth	121,200	4,800	121,200	0	210	1			1-108-12
32.067-5-7	Logan, Sharon	72,000	5,800	72,000	0	210	1			1-105- 1
32.066-7-8	Long, Sueann N (LU)	17,000	4,400	17,000	0	210	1			1- 75-12
33.001-1-9	Losey, David	69,000	8,200	69,000	0	210	1			1- 35-11
32.004-1-17.12	Loucky-Ramsey, Joanna R.	118,300	18,000	118,300	0	240	1			
32.058-4-30.1	Louissaint, Anne Philomena	20,200	4,800	20,200	0	270	1			1- 85- 1
16.034-3-8.1	Love, Freddy	45,900	4,100	45,900	0	210	1			1-118- 2
32.050-1-4	Loveless, Zachary C.	30,500	5,100	30,500	0	210	1			1- 57-12
32.003-1-9	Lozipone, Michael D.	79,500	17,700	79,500	0	240	1			1- 72- 8
32.004-1-34	Lucid, Colin J. Jr.	6,200	6,200	40,000	0	210	1			
32.067-4-6.12	Lustyik, Donald G.	6,000	3,000	6,000	0	270	1			
23.067-1-20.1	Lyons, Derek E.	63,000	7,000	63,000	0	240	1			1-104-10
23.067-1-20.2	Lyons, Derek E.	130,000	10,600	130,000	0	210	1			
23.066-2-3	Lyons, Edward G.	68,650	7,000	68,650	0	210	1			1- 86- 6

Parcel Id	Name	2015	2016		Res Pct	Prp Cls	O C	R S	T C	Account Nbr
		Total Av	Land Av	Total Av						
23.067-1-3.2	Lyons, Edward G.	4,400	4,400	4,400	0	311		1		
25.001-1-45.2	Lyons, Linda	17,500	9,500	17,500	0	270		1		
23.075-2-14.11	Lytle, Cindy	39,600	12,600	39,600	0	447		1		1-117- 3.1
32.059-3-1.2	Lytle, Cindy	120,400	16,500	120,400	0	443		1		
42.002-3-17.111	Mac Donald, Mary Jane	85,300	11,800	85,300	0	240		1		1- 72-14.1
23.067-2-20.1	MacIntire, Keitha	107,900	6,100	107,900	0	210		1		1- 72-15
42.004-1-5.2	Macintire, William J.	69,100	15,100	69,100	0	210		1		
25.001-1-58	Maclennan, Carol A.	62,600	6,300	62,600	0	210		1		1- 11-13.1
25.021-1-8	Major, Anthony	65,000	4,000	65,000	0	210		1		1- 99- 3
32.001-1-27	Malette, Marilyn M (LU)	18,100	8,300	18,100	0	270		1		1- 79-15.2
32.066-6-4.1	Malone, David H.	8,200	8,200	8,200	0	311		1		1-109- 9.11
32.066-5-7	Malone, George	62,100	6,100	62,100	0	220		1		1- 60-15
43.001-1-12	Malone, George H.	17,500	12,500	17,500	0	210		1		1- 57- 4
24.003-3-5	Malone, Howard	1,600	1,600	1,600	0	322		1		1-108- 7.4
24.003-3-7	Malone, Howard J.	15,600	9,600	15,600	0	270		1		1-108- 7.2
24.003-3-8	Malone, Howard J.	30,800	15,850	30,800	0	271		1		1-128-12
23.068-3-10	Malone, Howard Joseph	15,600	6,300	15,600	0	270		1		1-110- 7
32.004-1-23.3	Malone, Howard Joseph	12,500	7,500	12,500	0	270		1		1- 97- 9.3
16.034-3-15	Malone, Lloyd	38,800	4,900	38,800	0	210		1		1- 25- 1
16.034-3-16	Malone, Lloyd J.	7,100	7,100	7,100	0	311		1		1- 51- 5
32.004-1-26.11	Malone, Molly J.	119,200	11,500	119,200	0	210		1		1- 75- 8.1
24.001-1-4	Manchester, Dennis	82,000	6,800	82,000	0	210		1		1- 50- 6
16.026-5-3.12	Mandigo, Ronald W.	95,000	4,000	95,000	0	210		1		
16.026-5-7	Mandigo, Ronald W.	18,500	6,800	18,500	0	270		1		1-48-15.1
24.004-1-38.21	Mangel, Rosalie A.	25,000	13,600	25,000	0	449		1		1- 75- 1.2
32.066-1-7	Manley, Martin	72,000	6,100	72,000	0	210		1		1- 75-14
24.001-3-24	Maresca, Tina Lyalla	1,925	1,925	1,925	0	314		1		1-108- 7.29
42.002-3-1.11	Margittay, John	76,500	8,100	76,500	0	210		1		1- 73- 9
42.002-3-1.131	Margittay, John	140,450	32,450	140,450	0	240		1		
42.002-3-28.1	Margittay, John	17,000	17,000	17,000	0	323		1		
42.002-3-33	Margittay, John	250	250	250	0	105		1		
32.004-2-25.1	Margittay, John P.	6,000	6,000	6,000	0	312		1		1- 69-13
32.004-2-34	Margittay, John P.	4,000	4,000	4,000	0	322		1		
33.003-1-28.3	Margittay, John P.	250	250	250	0	322		1		
42.002-3-1.122	Margittay, John P. Jr.	82,500	6,400	82,500	0	210		1		
42.002-3-3.113	Margittay, John P. Jr.	1,000	1,000	1,000	0	314		1		
43.001-1-2.1	Margittay, John P. Jr.	8,600	8,600	8,600	0	105		1		1- 73-10

Page Totals

Parcels

37

1,549,875

309,025

1,549,875

Parcel Id	Name	2015	2016		Res Pct	Prp Cls	O C	R S	R S	T C	Account Nbr
		Total Av	Land Av	Total Av							
43.001-1-2.2	Margittay, John P Jr	10,700	10,700	10,700	0	720		1			
42.050-2-18	Markel, Wayne R.	29,300	8,900	29,300	0	210	W	1			1- 39- 1
33.004-1-3.11	Markham, Sheila G.	53,000	26,600	53,000	84	114		1			1- 77- 1
24.002-2-26.12	Marks, Margaret M.	71,800	8,500	71,800	0	210		1			
24.001-1-39	Marks, Nancy	26,300	3,200	26,300	0	210		1			1-129- 1
16.041-1-5	Marlar, Lydia S.	5,000	5,000	5,000	0	314	W	1			
32.004-2-12.1	Marschean, Michael S.	44,625	44,625	44,625	0	322		1			1- 68- 9.1
32.058-2-36	Marston, David S.	75,250	6,200	75,250	0	210		1			1- 84- 4
25.021-1-2	Martell, Michael	61,000	6,300	61,000	0	210		1			1- 99- 1.2
33.003-1-4.1	Martin, Daryl W.	30,100	16,600	30,100	0	240		1			1-130- 1
24.003-2-11	Martin, Donald	5,000	1,500	5,000	0	210		1			1- 65- 9
23.003-2-15	Martin, Dorrان H.	15,750	15,750	15,750	0	322		1			1- 33- 2
33.003-1-18	Martin, Dr Elda S (Etal)	27,500	27,500	27,500	0	323		1			1- 73-12
33.003-1-2	Martin, John W.	36,600	36,600	36,600	0	322		1			1- 74- 1
33.003-1-16	Martin, John W.	16,000	16,000	16,000	0	323		1			1- 73-13
24.003-2-1.21	Martin, Mary	17,300	4,100	17,300	0	270		1			1-112- 8
32.059-2-26	Martin, Nichole T.	77,000	6,000	77,000	0	210		1			1- 70- 8
32.066-5-9	Martin, Richard A.	28,100	3,800	28,100	0	210		1			1- 52- 3
16.084-1-1	Martin, Steven A.	50,000	8,000	50,000	0	210		1			1-104- 1
32.075-1-8	Martin, Tracy M.	30,750	6,300	30,750	0	210	W	1			1- 44- 7
32.001-1-18	Maslin, Aaron	9,200	9,200	9,200	0	322		1			1- 40- 9
23.067-2-3	Maslin, Daniel L.	30,000	6,000	30,000	0	449		1			1-114-18
23.075-2-30	Maslin, Darian L.	27,000	6,400	27,000	0	210		1			1-105-10
23.083-2-20	Mason, Carol	67,600	15,300	67,600	0	411		1			
16.081-2-6	Mason, Jonathan	84,800	6,500	84,800	0	210		1			1- 87-12
43.001-1-14.31	Matott, Paul	45,800	7,200	45,800	0	270		1			1-119- 3.3
23.068-3-23	Matson, Wendell	30,600	7,100	30,600	0	210		1			1- 74-12
16.003-4-28.2	Matthes, Stephen W.	165,000	8,660	165,000	0	210		1			
33.001-1-31	Matthews, Jeanna	4,300	4,300	4,300	0	105		1			
32.075-2-4	Matthie, Keith B.	59,000	5,600	59,000	0	210		1			1-106- 7
25.003-1-2	Maxfield, Warren H.	76,900	18,300	76,900	0	240		1			1-120- 8.2
24.004-3-35.2	Maynard, David M.	85,000	8,900	85,000	0	210		1			
16.004-2-51	McCaffrey, Patrick	44,000	5,900	44,000	0	210		1			1- 55-12
25.003-1-41	McCann, Michael	3,100	3,100	3,100	0	323		1			1- 99- 14
25.003-1-11.1	McCann, Michael J.	84,900	6,600	84,900	0	210		1			1- 56- 4
25.001-1-33.2	McCarthy, Brent	84,800	6,400	84,800	0	270		1			1-131-19.2
24.004-1-65.1	McCarthy, Kimberly	140,000	7,100	140,000	0	210		1			

Parcel Id	Name	2015	2016		Res Pct	Prp Cls	O C	R S	T C	Account Nbr
		Total Av	Land Av	Total Av						
24.004-1-67	McCarthy, Kimberly	8,100	8,100	8,100	0	314		1		
24.004-3-15	McCarthy, Thomas	56,400	6,400	56,400	0	210		1		1- 75- 5
24.003-1-7	McCarthy, Timothy R.	16,400	16,400	16,400	0	322		1		1- 12- 7
16.003-3-11.1	McCarty, Charles E.	120,000	19,600	120,000	0	210		1		1-82-5.111
32.004-1-26.2	McClure, Hollis (LU)	93,900	11,400	93,900	0	210		1		1- 75-8.1
42.002-2-6	McClure, Kern	65,200	15,900	65,200	0	240		1		1- 73-11
32.003-1-22	McClure, Kern K.	8,700	8,700	8,700	0	321		1		
42.050-2-23	McClure, Kern K.	4,500	4,500	4,500	0	314		1		1- 74- 6
42.050-2-33.1	McClure, Kern K.	5,700	5,700	5,700	0	314		1		1- 95- 4
33.001-1-18.21	Mcclure, Larry	9,700	9,700	9,700	0	323		1		1- 33-12.2
32.001-1-31	McClure, Scot L.	8,600	8,600	8,600	0	322		1		
33.001-1-18.1	McClure Family Irrev Trust	123,000	16,850	123,000	0	240		1		1- 33-12.1
23.083-3-12	McComber, Dale J.	35,000	5,000	35,000	0	210		1		1- 75-10
24.001-3-37	McConnell, Robert A.	6,900	6,900	6,900	0	314		1		1-128- 2
33.001-2-22.12	McDonald, Darrel L.	85,300	12,800	85,300	0	270		1		
23.003-2-20.12	McDonald, Kyle	38,800	7,100	38,800	0	240		1		
24.001-1-8.12	McDonald, Patrick A.	70,900	10,200	70,900	0	210		1		
32.002-2-39.3	McDonald, Rodney W.	5,400	5,400	5,400	0	311		1		
32.002-5-6	McElwain, Todd	44,000	6,700	44,000	0	210	W	1		1-103-14
32.002-1-6.2	McGee, Ann Therese	11,400	6,400	11,400	0	270		1		1- 29-12.2
32.067-1-7.1	McGee, Irene (Estate)	1,000	1,000	1,000	0	311		1		
24.003-1-15.111	McGee, Viola (Estate)	18,000	17,500	18,000	0	240		1		1-125-12
23.067-2-14	McGinnis, James E.	85,000	5,800	85,000	0	210		1		1- 62- 3
32.059-2-22	McGinnis, Jean	88,050	5,400	88,050	0	411		1		1-130- 2
32.059-2-47	McGinnis, Jean O.	4,100	4,100	4,100	0	311		1		
33.001-2-22.112	McGinnis, Richard D.	89,400	20,300	89,400	0	112		1		
16.003-2-3.31	McGlaughlin, Allen	114,300	14,400	114,300	0	210	W	1		1- 82- 5.3
32.066-1-3	McGrath, Beth M.	74,000	5,300	74,000	0	210		1		1- 97- 7
33.001-1-22.2	McGrath, Kenneth J.	50,840	20,140	50,840	0	271		1		1- 60- 1.2
32.002-3-41	McGrath, Kenneth J.	12,500	7,500	12,500	0	270		1		1-109-10
16.084-1-5	McGrath, Thomas P.	87,600	9,300	87,600	0	210		1		1- 29-14
32.066-2-6	McGrath, Thomas P.	54,200	4,700	54,200	0	210		1		1- 54- 7
32.066-2-15	McGrath, Thomas P.	3,100	3,100	3,100	0	311		1		1- 52-11
16.034-1-9.1	McGregor, Brandon M.	64,000	5,800	64,000	0	210		1		1- 91- 1.1
16.034-1-9.2	McGregor, Brandon M.	3,300	3,300	3,300	0	311		1		1- 91- 1.2
32.058-5-6	McGregor, Debra	53,000	5,600	53,000	0	210		1		1- 84-13
23.075-2-36	McGregor, Donald	57,110	6,500	57,110	0	270		1		1-117- 5
<b>Page Totals</b>	<b>Parcels</b>		37	1,677,400		332,090		1,677,400		

Parcel Id	Name	2015	2016		Res Pct	Prp Cts	O C	R S	T C	Account Nbr
		Total Av	Land Av	Total Av						
32.002-2-37.1	McGregor, Edward J (Estate)	70,000	7,500	70,000	0	210	1			
23.066-1-10	McGregor, Elaine M.	16,000	6,000	16,000	0	270	1			1- 91- 5
32.002-2-17.1	McGregor, Ernest	3,700	3,700	3,700	0	323	1			1- 29- 1
32.002-2-53	McGregor, Ernest	5,000	5,000	5,000	0	322	1			
32.002-2-28	McGregor, Ernest J.	48,300	6,900	48,300	0	210	1			1- 77- 5
32.002-2-29.11	McGregor, Ernest J.	70,000	40,000	70,000	0	240	1			1- 30- 1
24.001-1-43.1	McGregor, Gary	106,000	12,600	106,000	0	470	1			1- 19- 6.1
23.068-2-6	McGregor, Paul	4,300	4,300	4,300	0	314	1			1- 23-11
23.068-3-12	McGregor, Paul	26,400	4,300	26,400	0	210	1			1- 22-14
23.068-3-15	McGregor, Paul	2,600	2,600	2,600	0	311	1			1- 62- 1
23.083-3-5	McGregor, Paul	5,600	5,100	5,600	0	270	1			1-112-12
23.083-4-5	McGregor, Paul	84,900	6,600	84,900	0	210	1			1- 77-11
23.068-2-5	McGregor, Paul J.	61,900	9,500	61,900	0	210	1			1-100- 5
23.068-2-7.1	McGregor, Paul J.	14,800	12,800	14,800	0	312	1			1- 6- 2
23.068-2-8	McGregor, Paul J.	44,900	7,500	44,900	0	210	1			1- 90- 3
23.068-2-15	McGregor, Paul J.	600	600	600	0	314	1			1-100- 4.3
23.068-3-9	McGregor, Paul J.	5,000	5,000	5,000	0	311	1			1- 77- 6
23.068-3-11	McGregor, Paul J.	12,900	4,400	4,400	0	311	1			1- 77- 7
23.059-1-11	McGregor, Scott W.	114,200	6,100	114,200	0	210	1			1- 71-15
16.004-2-19	McKeel, Shawn	106,900	18,700	106,900	0	240	1			1-113-13
23.004-8-1	McKeel, Shawn J.	13,000	8,800	13,000	0	312	1			1- 34- 4.6
33.001-1-22.4	McNamara, Harold R.	79,200	11,500	79,200	0	210	1			1- 60- 1.4
33.001-1-22.111	McNamara, Harold R.	17,300	17,300	17,300	0	322	1			1- 60- 1.1
16.073-2-2	McNulty, Jessie E (Estate)	25,600	5,700	25,600	0	210	1			1- 78- 2
32.002-2-5.12	McNulty, Patrick J.	85,200	5,500	85,200	0	210	1			
25.001-1-35	McPhilomy, Christine A.	67,100	6,900	67,100	0	210	1			1-107- 7.3
25.001-1-36.12	McPhilomy, Christine A.	16,900	6,900	16,900	0	312	1			
25.001-1-59.2	McPhilomy, Christine A.		26,700	26,700	0	322	1			
32.002-2-7	McPhilomy, James P.	18,000	6,400	18,000	0	270	1			1- 87- 7
16.034-1-16	Meacham, Donna	62,900	6,900	62,900	0	210	1			1-107- 3.6
42.002-1-4	Medve, Richard A.	140,700	15,000	140,700	0	210	1			1-125- 5
42.002-1-5.1	Medve, Richard A.	3,000	3,000	3,000	0	322	1			1-125- 4
16.041-1-3	Mein, William J.	5,900	5,900	5,900	0	314	1			1- 31- 9
25.001-1-56	Mere, Edward J.	3,400	3,400	3,400	0	311	1			1- 78-10
24.001-3-3	Merkling, George J. III.	2,300	2,300	2,300	0	314	1			1-108- 7.12
32.067-1-9.11	Meroke Realty Corporation	86,500	13,200	86,500	0	449	1			1- 69- 3.1
32.004-3-7	Merrick, Sandra M.	20,000	3,400	20,000	0	210	1			1- 75-15

Parcel Id	Name	2015	2016		Res Pct	Prp Cls	O C	R S	T C	Account Nbr
		Total Av	Land Av	Total Av						
43.001-1-8	Merrill, Peter L.	26,200	6,200	26,200	0	210	1			1- 14-15
23.067-2-5	Methodist Church	80,500	12,000	80,500	0	620	8			8-138-11
32.066-5-29.1	Methodist Church	255,200	9,300	255,200	0	620	8			8-138- 8
25.021-1-11	Michaud, Bernard (LU)	53,500	6,800	53,500	0	210	1			1- 78-12
24.002-2-35.111	Michaud, Gerald R.	17,800	17,800	17,800	0	322	1			
24.002-2-35.12	Michaud, Gerald R (LU)	82,300	6,800	82,300	0	270	1			
32.066-3-12	Michaud, John	25,000	4,200	25,000	0	270	1			1- 78-15
16.081-2-7	Michaud, John D. Jr.	21,000	3,000	21,000	0	312	1			
16.081-2-8	Michaud, John D. Jr.	100,000	11,500	100,000	0	210	1			1-101- 6
16.076-1-13.2	Michaud, Margaret		7,000	7,000	0	314	1			
32.075-3-29	Michaud, Nicholas John	19,000	3,400	19,000	0	210	1			1-104- 7
24.004-1-44.11	Michaud, Peter	71,400	8,100	71,400	0	210	1			1- 50-15
16.084-1-14	Michaud, Robert	50,000	5,600	50,000	0	210	1			
32.066-6-5	Michaud, Tracie L.	18,500	5,500	18,500	0	270	1			
42.050-2-7	Miller, Daniel A.	53,800	5,900	53,800	0	210	1			1- 53- 4
33.004-1-5.1	Miller, Hugh Paul	63,100	8,500	63,100	0	270	1			1- 79-13
33.001-1-13.2	Miller, James R.	19,800	19,800	19,800	0	323	1			1- 14-11.2
33.001-1-14	Miller, James R.	1,700	1,700	1,700	0	322	1			1- 14- 6
33.001-2-16	Miller, James R.	86,800	35,300	86,800	0	112	1			1- 95- 5
33.001-1-27	Miller, James R.	48,500	18,800	48,500	0	240	1			
32.002-3-2.11	Mitchell, David	3,600	3,600	3,600	0	105	1			1- 58- 7.1
32.067-4-4	Mitchell, Dorothy (LU)	25,000	4,400	25,000	0	210	1			1- 80- 1
32.003-1-12	Mitchell, Melvin J.	11,500	8,000	16,000	0	270	1			1-119-13
16.026-5-17	Mitchell, Orra	39,100	7,100	39,100	0	270	1			1-107- 3.3
16.081-2-2	Mitchell, Randy L.	69,000	12,200	69,000	0	210	1			1-117-13
16.034-1-27	Mockry, Greg	3,200	3,200	3,200	0	311	1			1- 43- 6
16.034-1-26	Mockry, Greg M.	80,900	6,700	80,900	0	210	1			1- 53- 9
24.001-3-9	Mohabir, Vaswani	1,000	1,000	1,000	0	314	W 1			
32.059-2-31	Molnar, Eric P.	64,800	5,700	64,800	0	210	1			
32.059-2-21.1	Molnar, George	3,300	3,300	3,300	0	311	1			1- 69-12
32.059-1-6	Molnar, George J.	43,000	6,600	43,000	0	210	1			1- 80-14
32.066-2-18.1	Molnar, George M (LU)	66,600	6,200	66,600	0	210	1			1- 80- 7
32.067-3-6	Molnar, George W (LU)	24,800	4,000	24,800	0	210	1			1- 70- 5
32.003-1-3	Molnar, John J. Jr.	13,100	13,100	13,100	0	322	1			1- 80-13
32.075-3-16	Molnar, Nina	84,000	6,100	84,000	0	210	1			1- 80- 8
32.067-3-7	Molnar, Nina R (LU)	32,200	5,600	32,200	0	210	1			1- 70- 4
32.001-1-13	Molnar, Peter	20,200	20,200	20,200	0	322	1			1- 81- 3

Parcel Id	Name	2015	2016		Res Pct	Prp Cls	O C	R S	T C	Account Nbr
		Total Av	Land Av	Total Av						
32.058-3-7.1	Molnar, William J.	38,800	3,200	38,800	0	210	1			1- 90-13
32.066-5-21	Molnar , Peter P (LU)	54,300	6,100	54,300	0	210	1			1- 81- 2
32.058-2-38	Monette, Aaron J.	28,900	7,900	28,900	0	210	1			1- 84- 3
24.004-1-24	Monroe, Brett P.	45,000	5,800	45,000	0	210	1			1- 36- 4
24.004-3-25	Monroe, Donald	52,000	8,100	52,000	0	210	1			1- 58-12
24.004-1-19	Monroe, Ernest E.	29,000	8,000	10,000	0	312	1			1- 47-10
23.066-1-9	Monroe, Greg	14,000	6,000	14,000	0	270	1			1- 65-13
23.083-2-19	Monroe, Greg	500	500	500	0	311	1			
32.066-4-5	Monroe, Greg	15,400	5,700	5,700	0	314	1			1- 16-13
23.066-1-20	Monroe, Gregory	9,700	7,700	9,700	0	270	1			1- 14- 4
23.066-1-23	Monroe, Gregory	2,000	2,000	2,000	0	311	1			
23.066-1-22	Monroe, Gregory A.	46,000	7,200	46,000	0	270	1			
24.004-2-1.1	Monroe, Hollis O (LU)	76,000	42,000	76,000	40	112	1			1- 81- 9.1
24.004-1-15.1	Monroe, Irene	53,300	8,300	53,300	21	210	1			1- 81-10
24.003-2-6.1	Monroe, Kevin	80,400	10,800	80,400	0	210	1			1-118-11.1
33.001-2-22.2	Monroe, Kevin	16,500	8,700	16,500	0	312	1			
24.004-1-13.1	Monroe, Lucas	13,800	13,800	13,800	0	322	1			1- 58- 9
24.004-1-13.2	Monroe, Martha	3,200	3,200	3,200	0	314	1			
24.004-1-15.2	Monroe, Martha M.	10,000	10,000	10,000	0	314	1			
23.004-3-16	Monroe, Reginald	28,200	18,200	29,200	0	271	1			1-105-15
23.084-1-2	Monroe, Reginald	7,800	7,800	7,800	0	322	1			1- 27-12
23.084-1-14	Monroe, Reginald	53,000	6,800	53,000	0	210	1			1- 81-11
32.058-3-10	Monroe, Robin	29,200	4,700	29,200	0	210	1			1-125- 9
32.002-2-18.21	Monroe, Robyn F.	90,800	8,000	90,800	0	280	1			
32.002-2-39.2	Monroe, Robyn F.	55,000	7,100	55,000	0	270	1			
24.004-2-13	Monroe, Tammy	51,000	13,000	51,000	0	270	1			1-115-14
32.002-2-23	Monroe, Tammy	15,000	6,000	15,000	0	270	1			
24.004-2-22.1	Monroe, Wendell	65,800	6,400	65,800	0	210	1			
24.004-2-23	Monroe, Wendell P.	16,700	6,900	16,700	0	270	1			1- 81- 9.2
16.004-2-8.12	Montgomery, Christopher P.		6,000	60,000	0	270	1			
24.004-3-3.11	Montroy, Rebecca	41,200	8,350	41,200	0	210	1			1- 90- 1
32.059-7-2	Moody, Georgina A (LU)	32,800	7,800	32,800	0	270	1			1- 82- 1
32.001-1-35	Moore, Jack Randall	89,600	32,800	89,600	0	240	1			1-123-11
33.003-1-7.1	Morawski, Christopher	10,600	10,600	10,600	0	322	1			1-130- 9.1
23.059-1-5	Morrill, Roderick	99,100	5,500	99,100	0	210	1			1- 82- 4
42.002-3-17.112	Morris, Eric J.	10,000	10,000	10,000	0	323	1			
42.002-3-21.11	Morris, Eric J.	73,500	24,900	73,500	0	240	1			1-116- 8
<b>Page Totals</b>	<b>Parcels</b>	37	1,358,100	355,850	1,390,400					

Parcel Id	Name	2015	2016		Res Pct	Prp Cls	O C	R S	T C	Account Nbr
		Total Av	Land Av	Total Av						
16.003-3-13	Morris, Gertrude (Etal)	7,900	7,900	7,900	0	311		1		
16.002-5-15.11	Morris, Robert	17,000	17,000	17,000	0	322	W	1		
33.003-1-7.2	Morse, Edward W. Jr.	53,200	20,700	53,200	0	112		1		1-130- 9.2
23.004-2-23	Morse, Eric	138,600	23,600	138,600	0	240		1		1- 27- 7
33.003-1-10	Morse, Jerry L.	30,300	8,700	30,300	0	210		1		1- 94-13
32.066-7-14	Mortgage First, LLC	37,000	5,300	37,000	0	210		1		1-107- 5
25.001-1-15.12	Moselle, Anthony H.	3,600	3,600	3,600	0	311		1		
16.071-1-1	Mossow, Jason S.	4,800	4,800	4,800	0	311		1		
16.071-1-2	Mossow, Jason S.	46,400	5,900	46,400	0	210		1		1- 64- 4
24.002-2-31.1	Mossow, Leland	71,900	8,000	71,900	0	270		1		1- 82-10
24.002-2-31.2	Mossow, Leland	3,600	3,600	3,600	0	314		1		
24.002-2-46	Mossow, Leland	5,000	5,000	5,000	0	314		1		
23.067-1-16	Mossow, Paul	28,700	6,700	28,700	0	210		1		1- 26- 3
23.002-1-17.2	Mueller, Ken		84,000	84,000	0	322		1		
* 32.059-6-6.1	Mullen, Jason A.	35,100	7,400	35,100	0	210		1		1-129-11
32.059-6-6.11	Mullen, Jason A.		7,400	35,100	0	210		1		1-129-11
16.004-3-49.1	Mulvana, Sally	5,800	5,800	5,800	0	314		1		1-112-15.1
16.003-2-23.2	Mulvaugh, Carole	93,400	16,800	93,400	0	210	W	1		1- 82-14.2
25.029-3-6	Munday, Claude	17,100	6,600	17,100	0	270		1		
42.002-3-4	Mundy, Richard P (LU)	70,500	11,800	70,500	0	210		1		1- 97- 4.2
32.059-2-30	Munson, Gregory H.	33,900	4,400	33,900	0	210		1		1- 20-11
16.026-5-1.1	Murphy, Arline S.	30,000	3,400	30,000	0	210		1		1- 82- 3
42.050-2-27	Murphy, Fern	22,300	8,000	22,300	0	210		1		1- 49- 3
16.071-1-5	Murphy, Frederick A.	90,200	10,200	90,200	0	210		1		1-121- 3
42.050-2-26.11	Murphy, Jennifer L.	26,100	3,900	26,100	0	210		1		1- 64-13 &
25.001-2-22.12	Murphy, Kevin J.	70,000	8,300	70,000	0	210		1		
24.001-2-3	Murphy, Merline	16,800	6,800	16,800	0	270		1		1- 41- 9
32.003-1-18.3	Murphy, Nadine	5,900	5,900	5,900	0	314		1		
23.004-2-39	Murray, Brent	14,000	14,000	14,000	0	105		1		
23.004-2-41	Murray, Brent	30,000	4,000	30,000	0	323		1		
23.004-6-5.11	Murray, Brent	67,600	6,800	67,600	0	210		1		
32.058-3-17	Murray, Brent	41,600	5,700	41,600	0	220		1		1-101-13
23.074-1-2	Murray, Courtney	69,400	7,700	69,400	0	210		1		
32.004-2-9.1	Murray, Donna D.	37,100	8,000	37,100	0	210		1		1- 91-13
32.004-1-3.2	Murray, Garth	101,100	11,400	101,100	0	210		1		1- 16- 4.2
32.066-1-8	Murray, Jeffrey J.	6,000	6,000	6,000	0	311		1		1-112- 3
32.066-1-9	Murray, Jeffrey J.	53,700	6,000	53,700	0	210		1		1-112- 2
<b>Page Totals</b>	<b>Parcels</b>		36	1,350,500	373,700	1,469,600				



Parcel Id	Name	2015	2016		Res Pct	Prp Cls	O C	R S	T C	Account Nbr
		Total Av	Land Av	Total Av						
32.002-3-24	Murray, Jerry P.	80,700	6,900	80,700	0	210	1			1- 91- 8.1
23.067-2-32	Murray, Leila J.	90,300	4,200	90,300	0	210	1			1- 29- 5.2
23.067-2-33	Murray, Michael A.	120,300	5,200	120,300	0	210	1			
33.003-1-8	Murray, Michael A.	5,300	5,300	5,300	0	314	1			1- 83- 5
23.066-1-15	Murray, Roger L.	61,200	6,000	61,200	0	210	1			1- 60- 9
32.057-1-3	Murray, Roger L.	31,500	3,300	31,500	0	210	1			1- 15-13
32.059-2-36.1	Murray, Samuel	75,700	5,700	75,700	0	210	1			
23.066-2-1	Murray, Suzanne	84,900	6,200	84,900	0	210	1			1- 78- 1.2
32.066-4-12	Myers, Joseph (LU)	66,200	5,800	66,200	0	210	1			1- 84- 2
32.058-4-8.1	NBT Bank	196,600	6,500	196,600	0	481	1			1- 40- 6
32.058-4-24.1	NBT Bank NA	1,400	1,400	1,400	0	311	1			1- 59- 5
32.058-4-33	NBT Bank NA	4,300	4,300	4,300	0	330	1			1-59-5.1
32.059-1-5	Neer, Andrew (LU)	41,400	5,600	41,400	0	210	1			1- 84- 6
43.001-1-23	Nelson, Casey	1,110	1,110	1,110	0	321	1			1- 99-19
23.060-1-8	Nelson, David J.	106,600	6,000	106,600	0	210	1			1- 85-10
32.050-2-2	New York & Ogdensburg Railway	59,000	14,200	59,000	0	710	1			1-107- 8.2
24.001-2-1	New York State Reforestation	32,300	32,300	32,300	0	941	3			0250003
24.001-2-11	New York State Reforestation	74,500	74,500	74,500	0	941	3			0220001
24.001-2-18	New York State Reforestation	76,200	76,200	76,200	0	941	3			0210002
24.001-2-19	New York State Reforestation	62,100	62,100	62,100	0	941	3			0200001
24.003-1-19	New York State Reforestation	7,100	7,100	7,100	0	941	3			0330001
24.003-1-21	New York State Reforestation	28,400	28,400	28,400	0	941	3			0290001
24.003-1-22	New York State Reforestation	15,400	15,400	15,400	0	941	3			0300002
24.003-1-23	New York State Reforestation	7,400	7,400	7,400	0	941	3			0310002
24.003-1-24	New York State Reforestation	18,900	18,900	18,900	0	941	3			0320001
24.003-1-25	New York State Reforestation	17,700	17,700	17,700	0	941	3			0270203
24.003-1-26	New York State Reforestation	66,900	66,900	66,900	0	941	3			0270103
24.003-1-27	New York State Reforestation	48,200	48,200	48,200	0	941	3			0280001
24.003-2-12	New York State Reforestation	6,100	6,100	6,100	0	941	3			0240001
24.003-2-13	New York State Reforestation	24,100	24,100	24,100	0	941	3			0230001
24.004-2-15	New York State Reforestation	4,500	4,500	4,500	0	941	3			0175001
24.004-2-17	New York State Reforestation	98,400	98,400	98,400	0	941	3			0140001
24.004-2-18	New York State Reforestation	16,200	16,200	16,200	0	941	3			0170001
25.001-2-12	New York State Reforestation	60,800	60,800	60,800	0	941	3			0180001
25.003-1-13	New York State Reforestation	14,900	14,900	14,900	0	941	3			0120001
25.003-1-37	New York State Reforestation	25,600	25,600	25,600	0	941	3			0130001
25.003-1-38	New York State Reforestation	29,500	29,500	29,500	0	941	3			0110001
<b>Page Totals</b>	<b>Parcels</b>		37	1,761,710	822,910	1,761,710				

Parcel Id	Name	2015	2016		Res Pct	Prp Cls	O C	R S	T C	Account Nbr
		Total Av	Land Av	Total Av						
33.002-1-13	New York State Reforestation	23,600	23,600	23,600	0	941	3			0150001
33.002-1-2	New York State Reforestation	83,800	83,800	83,800	0	941	3			0160005
362.000-1	New York State Trans. Assmt.	2,020	0	0	0	993	3			
362.000-2	New York State Trans. Assmt.	150	0	0	0	993	3			
362.000-3	New York State Trans. Assmt.	1,880	0	0	0	993	3			
24.003-1-29	Newcombe, Bruce (LU)	35,900	10,900	35,900	0	271	1			
42.004-1-16	Newtown, Jamie	1,350	1,350	1,350	0	321	1			
32.058-6-13	Newtown, Michael T.	42,500	7,400	42,500	0	210	1			1- 84-14
16.041-1-9	Nguyen, Hiep	123,900	7,300	123,900	0	210	1			1- 82- 5.14
16.026-5-9	Niagara Mohawk Power Corp	550	550	550	0	882	6			
23.003-2-28	Niagara Mohawk Power Corp	1,200	1,200	1,200	0	877	6			
23.003-2-34	Niagara Mohawk Power Corp	200	200	200	0	330	6			
23.067-2-25	Niagara Mohawk Power Corp	600	600	600	0	877	6			6-132- 8.10
32.004-3-11./1	Niagara Mohawk Power Corp	51,384	0	51,384	0	872	6			
32.058-1-14./1	Niagara Mohawk Power Corp	309,285	0	309,285	0	872	6			
555.009-22-3	Niagara Mohawk Power Corp	749,610	0	871,671	0	861	5 R			5-134-4.3
620.089-9999-132.350/1001	Niagara Mohawk Power Corp	1,893,297	0	1,893,297	0	882	6			6-99-99
620.089-9999-132.350/1002	Niagara Mohawk Power Corp	503,282	0	503,282	0	882	6			1-99-998
620.089-9999-132.350/1011	Niagara Mohawk Power Corp	500,000	0	500,000	0	882	6			
620.089-9999-132.350/1021	Niagara Mohawk Power Corp	74,743	0	74,743	0	882	6			
620.089-9999-132.350/1031	Niagara Mohawk Power Corp	130,827	0	130,827	0	882	6			
620.089-9999-132.350/1041	Niagara Mohawk Power Corp	30,027	0	30,027	0	882	6			
620.089-9999-132.350/1051	Niagara Mohawk Power Corp	133,362	0	133,362	0	882	6			
620.089-9999-132.350/1881	Niagara Mohawk Power Corp	546,801	0	546,801	0	884	6			6-132- 7.11
620.089-9999-132.350/1882	Niagara Mohawk Power Corp	138,431	0	138,431	0	884	6			6-132- 8. 1
620.089-9999-132.350/1883	Niagara Mohawk Power Corp	6,922	0	6,922	0	884	6			6-132- 8. 2
33.003-2-3.11	Nichols, Pamela L.	113,600	98,300	113,600	0	210	1			1-129- 2
16.004-2-52.2	Nichols, Sheila A.	26,900	12,900	26,900	0	270	1			
32.003-1-23	Nichols, Teresa A (LC)	60,000	14,300	60,000	0	210	1			1-116-11
32.002-3-31.12	Niedermaier, Jason	86,400	10,300	86,400	0	210	1			
42.004-1-12	Nigro, Louis	1,500	1,500	1,500	0	321	1			
32.058-2-32	Nocerino, Anthony	45,300	4,000	45,300	0	210	1			1-111-15
24.003-1-28	Nolan, Connie M.	27,700	7,000	27,700	0	240	1			1- 18- 2
24.003-1-16.1	Nolan, Donald B. Sr.	46,600	6,600	46,600	0	240	1			1-118-13
24.002-3-23	Nolan, Jessica	83,700	83,700	83,700	0	314	1			
24.002-3-18	Nolan, Jessica A.	66,600	10,000	66,600	0	210	1			
24.003-1-16.2	Nolan, Matthew P.	78,310	23,000	78,310	0	210	1			
<b>Page Totals</b>	<b>Parcels</b>		37	6,022,231	408,500	6,140,242				

Parcel Id	Name	2015	2016		Res Pct	Prp Cls	O C	R S	T C	Account Nbr
		Total Av	Land Av	Total Av						
16.034-4-1	Noorata, Habibullah	5,200	5,200	5,200	0	314	1			1- 7-13
16.003-4-9	Noreault, Charles Grayson	124,100	10,900	124,100	0	210	1			1- 11- 1.2
32.058-1-13.1	Norfolk Acquisition Inc	888,900	19,200	888,900	0	710	1			1-107- 8.11
23.004-3-2.2	Norfolk American Legion #925	48,600	6,200	48,600	0	557	8			
32.067-3-4	Norfolk Bakery, LLC	25,000	10,300	25,000	0	450	1			1- 89-11
23.075-2-40	Norfolk Fire District	37,700	3,700	37,700	0	662	8			8-137- 2
32.058-3-2	Norfolk Fire District	37,000	4,600	37,000	0	662	8			1-111- 5
32.059-6-9.111	Norfolk Housing Authority	835,000	12,000	835,000	0	411	8			1-120- 5
32.059-6-9.112	Norfolk Housing Dev Fund	892,500	11,000	892,500	0	411	8			
33.001-1-24	Norfolk Rod & Gun Club	85,000	63,800	85,000	0	557	8			1- 85- 5
33.001-1-18.22	Norfolk Rod & Gun Club, Inc	3,000	3,000	3,000	0	314	1			
33.001-1-30	Norfolk Rod & Gun Club, Inc	12,900	12,900	12,900	0	105	8			
33.001-2-22.111	Norfolk Rod & Gun Club, Inc	9,900	9,900	9,900	0	557	8			1-103-10
32.066-2-17	Norfolk Vol Fire Dept Inc	15,500	8,500	15,500	0	662	8			
32.066-2-19	Norfolk Volunteer Fire Dept	16,400	4,800	16,400	0	312	8			8-130-10.4
32.066-5-27	Norfolk Volunteer Rescue Squad	300,000	6,300	300,000	0	642	8			
32.066-5-28	Norfolk Volunteer Rescue Squad	800	800	800	0	311	8			
32.002-3-31.14	Norris, Richard A.	21,000	1,000	21,000	0	312	1			
32.002-3-31.15	Norris, Richard A.	5,070	5,070	5,070	0	311	1			
32.002-3-35.1	Norris, Richard A.	900	900	900	0	311	1			
32.002-3-35.2	Norris, Richard A.	3,000	3,000	3,000	0	314	1			
32.075-3-6.2	North, Joseph M.	54,400	5,900	54,400	0	210	1			
32.059-1-10	North, Phillip D.	74,000	6,300	74,000	0	215	1			1- 89- 6
32.067-3-10.2	Northern Machining Inc	168,400	19,700	168,400	0	484	1			
32.067-3-2	Northern Machining, Inc	4,400	4,400	4,400	0	311	1			1- 49-11
24.001-1-1.112	Northrop, Pamela J.	75,300	8,300	75,300	0	210	1			
32.058-2-27	Norton, Edna M.	74,300	5,000	74,300	0	270	1			
24.002-3-6.2	Norton, Janice	14,700	9,200	14,700	0	270	1			
42.002-3-23.1	Norwood-Norfolk Central School	9,000,000	6,500	9,000,000	0	612	8			8-138- 5
42.002-3-24	Norwood-Norfolk Central School	9,400	9,400	9,400	0	591	8			8-138- 4
23.059-2-9.1	Novak, Susan S.	82,300	5,000	82,300	0	210	1			9-999-008
32.004-1-23.1	Nugent, Michael R.	88,700	28,700	88,700	0	210	1			1- 97- 9.1
24.004-1-1.121	O'Keefe, Jacqueline (LU)	93,000	8,800	93,000	0	210	1			
23.066-1-28	O'Neil, Patricia	56,100	12,100	56,100	0	270	1			1- 48-14.1
17.003-1-1.2	O'Neill, Raymond J.	6,000	6,000	6,000	0	314	1			
16.076-1-4	Oakes, Ann May (LU)	77,900	5,600	77,900	0	210	1			1- 86- 2
16.076-1-6.1	Oakes, Barbara	79,000	5,600	79,000	0	210	1			1- 85-15

Parcel Id	Name	2015	2016		Res Pct	Prp Cls	O C	R S	T C	Account Nbr
		Total Av	Land Av	Total Av						
33.003-1-5.111	Oakes, Barbara E (LU)	12,500	7,500	12,500	0	270	1			1- 85-13
23.075-2-27.1	Oakes, Darrin	51,700	4,500	51,700	0	210	1			1-105- 9
32.058-6-11.1	Oakes, Juli-Ann	30,400	4,500	30,400	0	210	1			1- 84- 9
32.004-2-16	Oakes, Marianne R.	67,600	11,400	67,600	0	210	1			1- 60- 8
16.003-3-9	Oakes, Nancy C.	110,400	10,600	110,400	0	210	1			
16.084-1-15	Oakes, Richard M.	97,100	7,200	97,100	0	270	1			1- 75- 4
16.084-1-16	Oakes, Richard M.	1,900	1,900	1,900	0	314	1			8-136-14
32.004-2-27.111	Ogdensburg Bridge & Port Auth	11,400	11,400	11,400	0	843	8			9-999-9.1
32.050-1-1./1	Ogdensburg Bridge & Port Auth	978,000	88,000	978,000	0	843	8			6-132-13
32.050-1-1./2	Ogdensburg Bridge & Port Auth	111,000	10,000	111,000	0	843	8			6-132-14
32.050-2-1	Ogdensburg Bridge & Port Auth	132,700	13,300	132,700	0	843	8			6-132-12
42.002-3-26	Ogdensburg Bridge & Port Auth	13,200	3,000	13,200	0	843	8			8-138-16
33.001-1-26.2	Old Order Amish Cemetery Assoc	7,200	7,200	7,200	0	695	8			1- 56-13.2
16.004-3-49.2	Olson, Patricia J.	42,200	11,800	42,200	0	210	1			1-112-15.2
32.002-2-8	Opdyke, Timothy A.	79,100	5,900	79,100	0	210	1			1- 87- 5
32.002-2-9	Opdyke, Timothy A.	4,000	4,000	4,000	0	314	1			1- 87- 6
32.004-2-26	Orologio, Chad A.	43,500	20,800	43,500	0	240	1			1- 42-14
23.004-2-15	Orologio, Martha Dunn	50,700	11,800	50,700	0	210	1			1- 35-12
33.002-1-6	Orologio, Thomas A.	30,000	7,000	30,000	0	210	1			1- 96-13
33.001-2-13.2	Orologio, Timothy J.	16,000	6,000	16,000	0	240	1			
23.003-2-21	Orton, Richard	70,200	15,400	70,200	0	240	1			1- 67- 9.21
24.003-2-2	Osoway, William M.	58,000	8,000	58,000	0	270	1			1- 75- 1.1
24.002-3-3.112	Osuch, Martin	12,600	12,600	17,600	0	312	1			
24.001-3-10	Pagano, Vincent T.	1,600	1,600	1,600	0	314	W 1			1-108- 7.20
32.059-2-12	Paige, Lynda E.	43,400	6,100	43,400	0	210	1			1- 18- 3
32.066-2-12	Paige, Paul	56,700	5,600	56,700	0	210	1			1- 88-11
32.003-1-6	Paige, Richard A.	68,500	13,900	68,500	0	210	1			1- 20- 5
32.058-4-11	Paige, Richard A.	25,000	2,600	25,000	0	481	1			1-127- 5
32.058-3-3	Paige, Shawn D.	33,800	3,800	33,800	0	210	1			1-114-14
32.066-5-22	Paige, Vickie L.	47,400	4,900	47,400	0	210	1			1- 89- 7
32.058-5-1	Paige, Vickie Lynn	24,900	5,600	24,900	0	210	1			1- 52- 1
32.059-2-17.1	Palmer, Eric A.	78,400	8,800	78,400	0	210	1			1- 70-10.2
32.001-1-3.12	Palmer, Leo	118,000	13,900	118,000	0	210	1			
16.004-3-17.13	Paquette, Kenneth G (Etal)	60,000	6,800	60,000	0	210	1			
25.029-1-7	Paquette, Marcel (LU)	68,400	6,400	68,400	0	210	1			
24.004-1-50.11	Paquin, Steven	19,300	8,000	19,300	0	271	1			1- 89- 9&
24.004-1-50.12	Paquin, Steven	20,300	7,500	20,300	0	270	1			

Parcel Id	Name	2015	2016		Res Pct	Prp Cls	O C	R S	T C	Account Nbr
		Total Av	Land Av	Total Av						
25.003-1-6	Parent, Gerald J.	5,900	5,900	5,900	0	322	1			1- 66- 8
24.002-2-37	Parent, James	58,400	9,050	58,400	0	270	1			
32.002-2-16.5	Parker, Larrie N.	100,700	9,500	100,700	0	210	1			1- 63-12.5
24.002-3-11.1	Parker, Steven R.	15,900	15,900	15,900	0	322	1			1- 39- 7
23.002-1-16.12	Parkway Properties Malone, LLC	130,000	20,000	130,000	0	486	1			
32.066-3-7	Parmeter, John E.	49,200	4,800	49,200	0	210	1			1- 46-14
32.075-3-26	Parsons, John W.	87,800	6,400	87,800	0	210	1			1-118- 8
32.075-3-27.2	Parsons, John W.	2,000	2,000	2,000	0	311	1			
25.001-2-1.11	Partlow, Richard F.	31,000	26,100	31,000	0	312	1			1- 92- 6.1
24.001-1-24	Patraw, Gloria M (LU)	28,800	4,400	28,800	0	210	1			1- 35-10
24.001-3-11	Patrick, Janet (Trustee)	1,575	1,575	1,575	0	314	W 1			1-108- 7.19
32.059-2-3	Patrick, Lindalu	20,600	4,900	20,600	0	210	1			1-128- 5
24.001-3-4	Patterson, Florence	2,170	2,170	2,170	0	314	1			1-108- 7.26
24.001-3-5	Patterson, Florence	1,925	1,925	1,925	0	314	1			1-108- 7.27
32.075-1-11	Pavone, Nicholas A.	51,000	6,000	51,000	0	210	1			1- 76- 4
16.004-2-29.4	Payne, George Jr (Etal)	2,000	2,000	2,000	0	322	1			1- 74-10.4
32.059-2-18.3	Payton, George D. Sr.	63,000	3,500	63,000	0	270	1			1- 70-10.8
16.034-4-3	Pearce,Carolynn J.	42,700	5,500	42,700	0	210	1			1- 23-12
24.004-1-25	Pearson, Harvey	74,000	8,400	74,000	0	210	1			1- 90- 9
24.004-1-26	Pearson, Harvey W.	3,500	3,500	3,500	0	311	1			1- 63-14
32.066-4-4.2	Pearson, Sean M.	3,800	3,800	3,800	0	311	1			
32.066-4-16.1	Pearson, Sean M.	55,100	6,100	55,100	0	210	1			1- 91-14.1
32.066-4-17	Pearson, Sean M.	3,800	3,800	3,800	0	311	1			1- 64- 8
32.059-1-4	Pebbles, Kyle P.	35,000	6,400	35,000	0	210	1			1- 89- 4
32.003-1-11.3	Peck, Joseph W.	5,200	5,200	5,200	0	314	1			1-23-13.3
32.003-1-14	Peck, Joseph W.	6,300	6,000	6,300	0	312	1			1- 20- 7
16.002-4-30.1	Pecor, Stephanie	13,660	8,660	13,660	0	270	1			1-113- 5
16.034-3-1	Peets, Alan C.	63,600	7,000	63,600	0	210	1			1- 90-15
16.042-1-17	Peets, Darlene	64,200	5,700	64,200	0	210	1			1-121- 9
17.077-1-9	Peets, James	61,300	5,600	61,300	0	210	1			1- 91- 2
16.042-1-16	Peets, Paul S.	7,400	7,400	7,400	0	311	1			1- 8- 6
16.004-3-12	Peets, Roger	41,100	4,500	41,100	0	210	1			1- 91- 4
24.002-2-43	Pelkey, Duane	103,700	8,500	103,700	0	210	1			1- 66- 7.2
25.001-1-54	Pelkey, Duane	4,100	4,100	4,100	0	314	1			
24.002-2-45	Pelkey, Duane M.	5,000	5,000	5,000	0	314	1			
24.002-2-42	Pelkey, Duane M	4,000	4,000	4,000	0	311	1			1- 99-1.12
23.083-4-3	Pelkey, Samantha	61,100	5,500	61,100	0	210	1			1- 25- 4

Page Totals

Parcels

37

1,310,530

240,780

1,310,530

Parcel Id	Name	2015	2016		Res Pct	Prp Cls	O C	R S	T C	Account Nbr
		Total Av	Land Av	Total Av						
32.059-4-4	Pelkey, Stephen	53,600	6,000	53,600	0	210	1			1- 67- 6.2
32.001-1-9.2	Penrod, James	25,100	6,100	25,100	0	270	1			1-117-12
16.003-4-2.21	Perkins, Philip	1,080	1,080	1,080	0	311	1			
16.003-4-3	Perkins, Philip	27,000	6,200	27,000	0	270	1			1- 18- 9
16.003-4-2.1	Perkins, Terry	65,000	7,700	65,000	0	270	1			
32.066-4-11.2	Pernice, Charles	4,700	4,200	4,700	0	312	1			
32.004-1-15.1	Pernice, Charles A.	1,700	1,700	1,700	0	323	1			1- 92- 1
32.004-1-15.2	Pernice, Charles A.	93,860	14,200	93,860	0	210	1			
32.066-4-11.1	Pernice, Charles A.	4,000	4,000	4,000	0	323	1			1- 91-15
16.071-1-8	Pernice, Jayden	68,000	5,700	68,000	0	210	1			1- 36- 5
32.066-4-15.1	Pernice, Lois R.	57,900	5,300	57,900	0	210	1			1- 92- 3
16.004-2-59	Perras, Robert J.	73,900	10,900	73,900	0	210	1			1-124- 6
16.004-2-52.112	Perras Excavating, Inc	15,600	15,600	15,600	0	322	1			
24.001-1-26	Perretta, John Sr.	21,000	4,400	21,000	0	210	1			1- 11- 2
32.001-1-34	Perry, Brian J.	68,000	9,900	68,000	0	270	1			
25.001-1-25	Perry, Charlene	58,200	4,600	58,200	0	210	1			1- 45- 5
23.060-1-7	Peters, Diane M.	106,000	5,800	106,000	0	210	1			1-100- 7
24.004-3-33.112	Phelps, Timothy	25,000	10,000	25,000	0	270	1			
42.050-2-4	Phillips, Darwin (LU)	11,100	6,100	11,100	0	270	1			1- 98-11
33.001-2-28	Phillips, Ethan K. Jr.	88,580	21,280	88,580	0	240	1			1- 86- 4
23.002-1-6	Phillips, Mark S.	55,400	7,000	55,400	0	210	1			1- 93- 2
23.002-1-18	Phillips, Mark S.	5,500	5,500	5,500	0	311	1			1- 63-13.2
23.068-2-16	Phillips, Naomi	13,400	6,200	13,400	0	270	1			
32.002-3-29	Phillips, Roy	16,000	6,500	16,000	0	270	1			1- 31- 6
32.058-2-16	Piche, Cathy C.	61,300	5,700	61,300	0	210	1			1- 26-15
33.001-2-12.1	Piche, Cathy C.	6,000	6,000	6,000	0	322	1			1- 26-11
32.066-5-17	Piche, Cathy Crabb	54,300	6,900	54,300	0	210	1			1- 26- 8
32.050-1-13	Pickett, Ralph F.	15,600	5,600	15,600	0	210	1			1- 47- 2
24.002-3-8.1	Pierce, Stanley Kent	40,000	7,200	40,000	0	210	1			1- 47- 8
16.034-4-2	Pine Grove Cemetery	9,500	9,500	9,500	0	695	8			8-139- 9
32.067-3-20.1	Pircsuk, James	37,600	9,000	37,600	0	210	1			1- 52- 4
32.058-4-2	Pircsuk, James C.	14,200	1,400	14,200	0	210	1			1- 93-10
32.058-4-3	Pircsuk, James C.	47,300	4,700	47,300	0	210	1			1- 93-11
24.001-3-14	Pitre, Eddy	5,180	5,180	5,180	0	322	1			1-108- 7.25
24.001-1-21.1	Pitts, Lloyd J.	48,100	12,600	48,100	0	210	1			1- 93-12
23.068-2-12	Pitts, Victor	20,800	8,100	20,800	0	270	1			1- 6- 6
16.003-2-3.211	Plante, Jean Pierre	141,000	13,900	141,000	0	210	1			1- 82- 5.21
<b>Page Totals</b>	<b>Parcels</b>		37	1,460,500		271,740		1,460,500		

Parcel Id	Name	2015	2016		Res Pct	Prp Cls	O C	R S	T C	Account Nbr
		Total Av	Land Av	Total Av						
32.075-3-28	Planty, Christopher G.	41,300	4,100	41,300	0	210	1			1- 19-13
32.002-2-16.3	Planty, Dale E.	102,200	8,400	102,200	0	210	1			1- 63-12.3
32.002-2-43.3	Planty, Dale E. Jr.		8,000	8,000	0	314	1			
32.002-2-25.1	Planty, Eugene P.	29,500	6,200	29,500	0	270	1			1-121-14
16.084-1-13	Planty, Gary L.	60,000	5,600	60,000	0	210	1			1- 54- 8
24.004-2-3	Planty, Gary L.	43,700	8,500	43,700	0	210	1			1- 94- 4
16.003-4-13.1	Planty, Jarvis	48,500	1,320	48,500	0	210	1			1- 11-10.2
25.003-1-24	Planty, Jarvis E.	25,000	13,100	25,000	0	271	1			1- 92- 7
32.002-2-16.2	Planty, Mandy L.	115,000	9,800	115,000	0	210	1			1- 63-12.2
23.004-3-26.1	Planty, Matthew J.	53,800	8,400	53,800	0	210	1			1- 94- 1
23.068-3-31	Planty, Matthew J.	20,000	6,900	20,000	0	270	1			
23.083-3-11.1	Planty, Richard L.	55,200	6,600	55,200	0	210	1			1- 24- 7
25.003-1-18.111	Planty, Richard L.	18,000	18,000	18,000	0	322	1			1-130-15
23.004-3-19.1	Planty, Thomas E.	4,000	4,000	4,000	0	322	1			1- 69- 7
32.002-2-1	Planty, Thomas E.	69,100	6,400	69,100	0	210	1			1- 62- 4
16.003-4-4	Planty, Vernon G. Jr.	40,200	6,200	40,200	0	210	1			1- 11-7
32.001-1-3.2	Plantz, Nathan	91,000	9,800	91,000	0	210	1			
32.058-3-28	Plonka Management, LLC	120,200	11,000	120,200	0	471	1			1- 19- 3
23.067-2-35	Ploof, Lois F (LU)	104,200	5,700	104,200	0	210	1			1- 29- 5.5
32.058-2-14	Ploof, Monique	61,000	6,800	61,000	0	210	1			1- 16-10
24.002-2-41	Plourde, Alfred D. Jr.	50,500	8,350	50,500	0	270	1			
16.042-1-22	Plourde, Jamie	19,300	12,100	19,300	0	270	1			1- 42- 7
24.003-3-6	Plourde, Joseph	22,100	11,600	22,100	0	270	1			1-108- 7.3
32.059-6-6.12	Plumb, Kenneth J. Sr.		500	500	0	314	1			
32.059-6-7	Plumb, Kenneth J. Sr.	38,880	5,200	38,880	0	210	1			1- 83-14
23.004-1-5	Poirier, Christian A.	37,260	37,260	37,260	0	322	1			1- 51-14.1
23.004-1-16	Poirier, Christian A.	138,800	22,800	138,800	0	240	1			1- 51-14.2
33.003-1-14	Pollock, Edna (Trust)	65,700	7,600	65,700	0	210	1			1- 94- 6
16.004-2-22.1	Pomainville, Alfred (LU)	92,200	41,200	92,200	0	116	1			1-113-15
16.004-2-22.2	Pomainville, Philip	61,600	24,100	61,600	0	112	1			
25.021-1-26	Pomainville, Roger	92,800	6,400	92,800	0	270	1			
25.021-1-28	Pomainville, Roger	1,000	1,000	1,000	0	311	1			
23.068-1-6.2	Popiel, Peter J.	100,000	5,400	100,000	0	210	1			1- 28-11.2
23.003-2-8.3	Porter, Miles O.	35,300	12,100	35,300	0	210	1			
24.001-1-50	Prairie, Stella (LU)	48,300	4,400	48,300	0	210	1			1- 95- 1
24.002-2-36.11	Prashaw, Eric	45,000	45,000	45,000	0	322	1			1- 95- 4
24.002-2-25.12	Prashaw, Joseph	47,600	8,000	47,600	0	210	1			1- 95- 4

Parcel Id	Name	2015	2016		Res Pct	Prp Cls	O C	R S	T C	Account Nbr
		Total Av	Land Av	Total Av						
24.002-2-30.12	Prashaw, Joseph	87,900	10,800	87,900	0	210	1			1- 95-3.12
25.001-1-33.1	Prashaw, Mary R (LU)	33,100	8,500	33,100	0	270	1			1-131-19.1
24.002-2-23	Prashaw, Randall L.	75,000	6,900	75,000	0	210	1			1- 78-13
24.002-2-35.112	Prashaw, Randall L.	3,300	3,300	3,300	0	314	1			
24.003-1-9.1	Premo, Blake F.	61,000	10,000	61,000	0	210	1			1- 44- 6
25.001-2-17	Premo, Bradley A.	12,000	5,900	5,900	0	311	1			1- 27- 9
25.003-1-12.1	Premo, Donald L.	53,300	15,000	53,300	0	240	1			1- 10-11
32.002-3-37	Premo, Mark W.	91,500	8,200	91,500	0	210	1			1- 15-15.4
25.001-1-37.1	Premo, Marlon K.	22,500	9,000	22,500	0	270	1			1- 64- 5
24.003-1-13.1	Premo, Raymond J.	8,400	8,400	8,400	0	311	1			1- 95- 8
24.003-1-14.2	Premo, Raymond J. Jr.	16,700	9,600	16,700	0	270	1			
25.001-1-55	Premo, Terry	105,600	26,100	105,600	0	210	1			1- 64- 6.11
24.001-3-27	Premo, Terry E.	1,575	1,575	1,575	0	314	1			
24.001-3-35.11	Premo, Terry E.	18,100	18,100	18,100	0	322	1			
24.001-3-28	Premo, Terry E.	4,200	4,200	4,200	0	322	1			1-108- 7.11
24.001-1-7	Prentice, Michael R.	6,200	6,200	6,200	0	314	1			1-114- 7
33.004-1-2	Prentice, Peter	7,200	7,200	7,200	0	323	1			1- 36-10
33.004-1-1	Prentice, Peter M.	7,300	7,300	7,300	0	323	1			1-120-11
32.075-2-6	Pressey, Molly	41,400	6,800	41,400	0	210	1			1- 24- 9
32.075-3-4	Pressey, Molly Ann	7,700	7,700	7,700	0	311	1			1- 95- 9
23.075-2-49.11	Pretter Capital Management,LLC	114,600	18,800	114,600	0	652	1			1- 96-10
42.002-3-12.3	Price, Lincoln Jason	60,400	11,000	60,400	0	210	1			
16.034-3-12	Price, Mary	77,000	10,500	77,000	0	210	1			1- 41- 4
33.003-2-19	Proper, Gary D.	12,900	12,900	12,900	0	322	1			1- 43- 3.1
33.003-2-20	Proper, Gary D.	103,000	8,500	103,000	0	210	1			1- 43- 3.2
32.066-1-13	Prosper, Jeffrey S.	99,100	5,700	99,100	0	210	1			1- 83-15
42.050-2-20.2	Pruner, Jeremy K.	20,000	7,900	20,000	0	210	1			1- 74- 4.2
33.001-2-4.11	Prunner, Diana L.	47,400	6,300	47,400	80	210	1			1- 28- 5
32.002-2-11	Prutzman, Ronald C.	88,900	6,400	88,900	0	210	1			1- 92- 5
23.074-1-3	Pryce, Bruce D. Jr.	15,600	7,700	15,600	0	270	1			
32.066-7-3	Purvis, Donald	48,500	4,800	48,500	0	210	1			1-130- 6
32.058-6-28	Purvis, Donald I.	10,000	3,000	10,000	0	484	1			1- 98- 2
32.066-7-13	Purvis, Elizabeth (LU)	34,900	5,800	34,900	0	210	1			1- 96- 2
32.066-1-10	Putman, Jimmi Lee	98,900	6,900	98,900	0	210	1			1- 93- 6
23.004-2-40.112	Putney, Joseph P.	7,500	7,500	7,500	0	311	1			
23.004-6-8	Putney, Joseph P.	103,500	14,000	103,500	0	210	1			
25.001-2-16.2	Putney, Leonard	2,400	2,400	2,400	0	314	1			
<b>Page Totals</b>	<b>Parcels</b>		37	1,608,575		320,875		1,602,475		



Parcel Id	Name	2015	2016		Res Pct	Prp Cls	O C	R S	T C	Account Nbr
		Total Av	Land Av	Total Av						
25.001-2-18	Putney, Leonard	42,500	6,900	42,500	0	210		1		1- 87- 3
33.003-2-2	Quant, Thomas W.	43,000	6,500	43,000	0	210		1		1- 27-15
32.002-5-17.2	Queor, Robert E Jr	65,600	7,100	65,600	0	210		1		
42.002-3-3.112	Raab, Donna M.	85,800	12,900	85,800	0	210		1		
23.074-1-1	Rabideau, Kyle J.	40,700	7,700	40,700	0	210		1		1- 33- 5
32.067-3-11	Ramsdell, Matthew J.	50,200	6,500	50,200	79	210		1		1-101- 8
25.029-1-2	Randall, Larry D.	122,700	8,500	122,700	0	210		1		
25.021-1-16	Raymo, Derek W.	66,500	5,900	66,500	0	210		1		1- 83- 7
23.066-1-3	Raymo, Paul F.	5,000	5,000	5,000	0	314		1		
32.002-3-32.112	Raymonda, Richard H.	36,400	6,400	36,400	0	210		1		
23.004-3-30	Raymondville Cemetery	11,300	8,300	11,300	0	695		8		8-139- 2
16.002-5-15.13	Reagan, James W.	12,600	12,600	12,600	0	314	W	1		
42.002-3-5	RECA Limited Partnership	18,500	7,700	18,500	0	270		1		1- 15- 2
16.071-1-10	Reed, Shawn	67,200	6,700	67,200	0	210		1		1-119-12
32.004-2-20.1	Reed, William L (LU)	71,600	13,600	71,600	0	270		1		1- 90- 5.1
42.002-3-32	Reed, Zachary M.	57,100	7,800	57,100	0	210		1		1- 73- 8
42.004-1-5.111	Regan, Andrew J.	55,200	7,000	55,200	0	210		1		1- 25-10PT
32.058-2-26	Regan, Angela	36,200	6,200	36,200	0	210		1		1- 82- 2
32.002-3-38	Reid, Paulette M.	56,700	7,600	56,700	0	210		1		1- 15-15.2
32.075-3-15	Reimer Robinson, Betty	75,000	6,100	75,000	0	210		1		1-100- 3
32.058-3-8	Reiter, Peter J.	49,300	2,800	49,300	0	280		1		1- 61- 8
32.058-6-19.1	Reome, Trina	20,000	6,100	20,000	0	210		1		1- 8- 9
32.058-6-21	Reome, Trina M.	50,000	4,000	50,000	0	210		1		1- 86- 7
24.001-1-57.1	Revai, Joseph E. Jr.	117,100	15,600	117,100	0	210		1		
23.084-1-3	Reynolds, David E.	75,200	12,400	75,200	0	210		1		1- 97-14
23.084-1-5	Reynolds, Kevin	25,000	5,700	25,000	0	210		1		1- 97-15
32.059-2-35	Rheaume, Thomas	75,000	5,700	75,000	0	210		1		1- 98- 3
25.003-1-30	Richards, Billi Jo	10,700	5,700	10,700	0	270		1		1- 48-12
16.003-4-6.1	Richards, Duane	61,800	6,000	61,800	0	210		1		1- 98- 7
32.075-3-10.111	Richards, Ellen L.	113,600	4,400	113,600	0	210		1		1- 68-13.1
23.075-2-25	Richards, Janet (LC)	12,600	4,400	12,600	0	220		1		1- 75-11
32.002-3-25	Richards, John	91,500	7,000	91,500	0	210		1		1- 98- 9
32.002-3-27.1	Richards, John	6,400	6,400	6,400	0	311		1		1- 91- 9
32.075-1-4	Richards, John	45,000	5,000	45,000	0	210		1		1- 98-10
32.058-2-25	Richards, Justin	49,400	6,300	49,400	0	210		1		1-101-11
32.004-2-23	Richards, Laura	6,500	6,000	6,500	0	270		1		1- 75- 3
25.021-1-21.1	Richards, Lawrence A.	48,500	8,500	48,500	0	210		1		1- 92- 6.2

Parcel Id	Name	2015	2016		Res Pct	Prp Cls	O C	R S	T C	Account Nbr
		Total Av	Land Av	Total Av						
32.058-2-13.1	Richards, Lorraine (LU)	42,300	6,700	42,300	0	210	1			1- 98-14
32.066-5-12	Richards, Michelle M.	18,000	6,300	18,000	0	270	1			1- 33- 8
24.001-1-5	Richards, Peter	32,800	4,400	32,800	0	210	1			1- 35- 8
32.059-2-9	Richards, Robert	37,500	5,700	37,500	0	210	1			1- 98-12
42.002-3-18	Richards, Steven T.	78,800	18,900	78,800	0	210	1			1-100-14.2
16.041-1-12	Richards, Warren	600	600	600	0	323	1			
25.021-1-25	Richey, Vella	1,000	1,000	1,000	0	314	1			
32.058-1-3	Ridgway, Raymond P.	10,800	5,200	10,800	0	270	1			1-107-14.2
24.002-2-38	Riley, John R.	60,600	8,100	60,600	0	240	1			
16.084-1-4	Rinke, Rita (LU)	56,000	5,600	56,000	0	210	1			1-101- 9
32.001-1-26.2	Robert, James M.	3,700	3,700	3,700	0	322	1			
24.002-3-3.12	Robert, Jeffrey	135,000	15,000	135,000	0	210	1			
32.002-5-19	Robert, Leon	38,800	5,900	38,800	0	270	1			
32.001-1-26.1	Robert, Leon Jr.	3,800	3,800	3,800	0	322	1			1- 99-12
32.002-5-7	Robert, Leon L.	9,300	9,300	9,300	0	311	W 1			1- 32- 8
32.002-5-20.1	Robert, Leon L.	600	600	600	0	323	1			
32.002-5-10	Robert, Paul	4,500	4,500	4,500	0	311	1			1- 99-11
32.001-1-26.3	Robert, Paul J. Sr.	4,000	4,000	4,000	0	322	1			
16.002-5-15.12	Robert, Steven C.	159,900	16,700	159,900	0	210	W 1			
24.002-3-9.12	Roberts, Charles	70,000	20,000	70,000	0	210	1			
25.001-1-24	Robertson, Carol S.	4,500	3,600	4,500	0	312	1			1- 8- 2
25.001-1-23	Robertson, Ray A.	67,300	8,500	67,300	0	270	1			1-128- 8
33.002-1-5.12	Robertson, Ray I A (LU)	10,000	10,000	10,000	0	322	1			
33.003-1-25.2	Robinson, Charles J.	210,000	11,700	210,000	0	210	1			
33.004-1-10.12	Robinson, Irving F.	87,000	9,300	87,000	0	270	1			
32.004-2-6	Robinson, Rita	17,400	7,400	17,400	0	210	1			1- 22- 1
32.058-3-30	Robinson, Terry L.	40,650	5,700	40,650	0	210	1			1- 33- 9
16.004-2-10	Rocheftort, Margo	159,500	10,500	159,500	0	210	1			1- 55-12
23.059-1-7	Roi, Arthur F.	121,200	6,000	121,200	0	210	1			1-127- 6
24.002-1-3	Rollizo, Hazel E.	4,200	4,200	4,200	0	322	1			1- 74-10.6
32.004-1-4./1	Roman Catholic Cemetery	111,000	10,000	111,000	0	695	8			8-139- 6
32.004-1-4.11	Roman Catholic Cemetery	9,900	8,900	9,900	0	695	8			8-139-10
32.066-4-1	Roman Catholic Church	70,800	5,600	70,800	0	210	8			8-138-15
32.066-4-2	Roman Catholic Church	2,959,200	13,600	2,959,200	0	620	8			8-138- 7
24.001-1-36	Romeo, Sharon	40,900	13,800	40,900	0	210	1			1- 12- 4
24.001-2-8	Root, David C.	40,700	10,000	40,700	0	210	1			1- 77- 9
32.066-5-8	Root, Janet	42,600	6,300	42,600	0	210	1			1-116- 3
<b>Page Totals</b>	<b>Parcels</b>		37	4,764,850	291,100	4,764,850				

Parcel Id	Name	2015	2016		Res Pct	Prp Cls	O C	R S	T C	Account Nbr
		Total Av	Land Av	Total Av						
23.060-1-5	Rourke, David	120,000	5,500	120,000	0	210	1			1- 29- 4.1
16.076-1-18	Rouselle, Vern	11,200	6,200	11,200	0	312	1			1- 26- 6
32.002-5-5	Rousset, Russell E.	46,100	6,200	46,100	0	210	W 1			1-111- 2
23.068-3-6	Rowe, Brittany L.	75,000	5,800	75,000	0	210	1			1- 60-13
43.001-1-14.21	Rowe, Marsha Ann	58,000	7,700	58,000	0	270	1			1-119- 3.2
32.066-5-23	Roy, Bruce A.	33,100	6,700	33,100	0	210	1			1-100-12
23.075-2-19	Roy, Cynthia	6,000	5,500	5,500	0	314	1			1-105- 8
23.075-2-18	Roy, Cynthia M.	44,700	5,500	44,700	0	210	1			1-100- 9
* 23.075-2-17	Roy, Cynthia M.	8,000	3,700	8,000	0	210	1			1- 44-11
23.075-2-17.1	Roy, Cynthia M.		3,700	3,700	0	314	1			1- 44-11
24.004-3-5	Roy, Marc J.	85,600	12,600	85,600	0	240	1			1-104- 8
32.002-1-8	Roy, Paul	44,400	8,000	44,400	0	210	1			1-100-11
24.001-3-7	Rubio, Rob A.	2,300	2,300	2,300	0	314	1			1-108- 7.13
32.067-6-4.2	Ruddy, Joseph	102,400	6,200	102,400	0	210	1			
25.001-2-25.2	Rusaw, June M.	73,000	6,400	73,000	0	270	1			1-113- 8.2
25.021-1-17	Rusaw, June M.	2,900	2,900	2,900	0	311	1			1-101- 4
25.021-1-18	Rusaw, Michael	67,900	4,900	67,900	0	210	1			1-101- 5
23.074-1-5	Rusaw, William L & Joan	17,900	7,200	17,900	0	270	1			
16.004-3-47.1	Rush, Allen	59,400	12,700	59,400	0	210	1			1- 79- 6
24.004-2-21.2	Rushford, Aaron R.	92,000	15,100	92,000	0	240	1			1- 94- 8.2
24.002-2-22.3	Rushlow, Francis J.	41,400	6,900	41,400	0	270	1			1-79-3.1&4
16.026-5-13	Russell, Daniel Irrevoc Trust	63,100	7,300	63,100	0	210	1			
24.002-3-15.12	Russell, Robert E (LU)	129,400	9,400	129,400	0	210	1			
17.077-1-21	Russo, Salvatore J.	75,400	13,200	75,400	0	210	1			1- 9- 3.2
32.002-2-2	Rust, David	87,500	6,500	87,500	0	210	1			1- 77- 2
24.001-1-6	Rust, Trina	51,900	8,400	51,900	0	210	1			1- 35- 3
43.001-1-26	Ruvalcaba, Barbara	770	770	770	0	314	1			
32.058-2-21	Ryan, Claudia Jane	45,400	5,400	45,400	0	220	1			1-101- 7
24.004-1-2.12	Ryan, Michael R.	58,960	8,000	58,960	0	270	1			
32.058-2-37	Sabad, Beverly	59,800	5,900	59,800	0	210	1			1- 94- 5
32.004-1-36.1	Sabad, Beverly Ann	9,800	9,800	9,800	0	311	1			1-101-10.1
32.002-4-10.1	Sabad, Joseph	62,000	37,000	62,000	0	240	1			1- 59- 3
32.058-1-10	Sabad, Joseph	24,000	4,100	24,000	0	210	1			1- 59- 4
32.058-1-11	Sabad, Joseph W.	6,100	6,100	6,100	0	311	1			1- 59- 1
23.003-2-2	Sabad, Michael G.	18,100	18,100	18,100	0	322	1			1- 30-14
23.004-1-2	Sabad, Michael G.	24,300	24,300	24,300	0	322	1			1- 89-15
32.001-1-14.5	Sabad, Michael G.	7,300	7,300	7,300	0	322	1			1-123-10.5
<b>Page Totals</b>	<b>Parcels</b>		36	1,707,130		309,570		1,710,330		

Parcel Id	Name	2015	2016		Res Pct	Prp Cls	O C	R S	T C	Account Nbr
		Total Av	Land Av	Total Av						
32.001-1-14.12	Sabad, Michael G.	8,500	8,500	8,500	0	322	1			
32.004-1-7	Sabad, Michael G.	6,100	6,100	6,100	0	321	1			1- 75- 8.3
32.004-1-26.13	Sabad, Michael G.	2,500	2,500	2,500	0	321	1			
32.001-1-14.11	Sabad, Michael G.	15,100	15,100	15,100	0	322	1			1-123-10.11
23.059-1-3.1	Saber, Edward	80,000	5,800	80,000	0	210	1			1-101-15
23.059-2-4	Salacka, Frank	90,000	6,000	90,000	0	210	1			1- 29- 4.2
32.075-1-5	Saliba, Jenelle M.	45,000	5,000	45,000	0	210	W 1			1-128-13
32.075-1-6	Saliba, Jenelle M.	5,700	4,700	5,700	0	312	W 1			1- 75- 2
16.081-2-5	Salz, Richard M.	110,700	4,300	110,700	0	210	1			1- 41- 3
33.003-2-13.2	Sanborn, Amy L.	98,800	7,000	98,800	0	270	1			
33.003-2-13.1	Sanborn, Muriel T (LU)	43,200	17,100	43,200	0	240	1			1-102- 7
33.003-2-12.1	Sanborn, Ronald	65,900	11,400	65,900	0	210	1			1-102-12
16.041-1-6	Sandvoss, Kirk F.	4,800	4,800	4,800	0	314	W 1			
32.066-7-10	Santimaw, Paul	23,000	4,400	23,000	0	210	1			1-116- 4
32.058-3-11.1	Sassone, Michael S.	49,200	5,600	49,200	0	210	1			1- 51-15
32.002-3-1.1	Saumier, Warren	93,800	19,600	93,800	0	240	1			1- 78- 7
32.075-3-19.1	Saunders, Harry A.	71,800	6,200	71,800	0	210	1			1- 94-10
16.004-3-19.1	Savage, Troy H.	105,350	11,500	105,350	0	210	1			
16.004-3-19.2	Savage, Troy H.	5,400	5,400	5,400	0	314	1			1-113- 1
23.067-2-12	Sawyer, Thomas J.	77,000	5,000	77,000	0	210	1			1- 94-11
33.003-1-20.1	Scanlon, Brenda A.	50,600	7,300	50,600	0	270	1			1- 8- 7
24.004-1-31	Scanlon, Scott	18,600	18,200	18,600	0	312	1			1- 46-11
24.004-1-18	Scanlon, Scott W.	22,800	8,000	22,800	0	210	1			1- 31-14
25.003-1-26.3	Scanlon, Wayne	19,800	7,200	19,800	0	270	1			1- 84-12.4
32.075-3-13	Schaffer, John T.	75,900	6,000	75,900	0	210	1			1-109- 5
16.034-3-3	Scheufler, Pauline M.	72,200	6,100	72,200	0	270	1			1-107- 3.2
33.002-1-5.11	Schwartz, Ben (Etal)	20,000	20,000	20,000	0	105	1			1- 36- 8
23.067-1-19	Scott, Frank A.	48,900	6,500	48,900	0	210	1			1- 96-15
42.002-3-8.2	Scott, Tim	45,000	7,200	45,000	0	210	1			
25.021-1-4.1	Seacomm Federal Credit Unio	99,000	7,200	99,000	0	220	1			
24.004-3-9.1	Searles, Alexis	89,600	8,300	89,600	0	210	1			1- 36- 6 &
32.001-1-6	Searles, David	87,900	21,000	87,900	0	240	1			1-103-15
16.002-2-17	Seaway Timber Harvesting	26,400	26,400	26,400	0	322	1			8- 71- 4
24.002-2-26.111	Seaway Timber Harvesting In	20,000	20,000	20,000	0	322	1			1- 66- 6
16.002-2-24.1	Seaway Timber Harvesting Inc	21,400	21,400	21,400	0	322	1			
16.002-2-27	Seaway Timber Harvesting Inc	11,200	11,200	11,200	0	323	1			
16.003-4-1.2	Seaway Timber Harvesting Inc	59,500	59,500	59,500	0	322	1			

Parcel Id	Name	2015	2016		Res Pct	Prp Cls	O C	R S	T C	Account Nbr
		Total Av	Land Av	Total Av						
16.003-4-21.11	Seaway Timber Harvesting Inc	8,600	8,600	8,600	0	323	1			1- 11- 9.1
16.003-4-26	Seaway Timber Harvesting Inc	13,000	13,000	13,000	0	311	1			
16.004-3-2.1	Seaway Timber Harvesting Inc	39,800	39,800	39,800	0	322	1			1- 96- 7
16.004-3-2.2	Seaway Timber Harvesting Inc	19,800	19,800	19,800	0	322	1			
16.004-3-17.11	Seaway Timber Harvesting Inc	3,500	3,500	3,500	0	314	1			1- 59- 7
16.004-3-17.121	Seaway Timber Harvesting Inc	31,100	31,100	31,100	0	322	1			
24.003-1-11	Seaway Timber Harvesting Inc	44,300	44,300	44,300	0	322	1			1- 8-13
33.001-2-6.12	Seaway Timber Harvesting Inc	17,500	17,500	17,500	0	720	1			1- 31- 4.12
33.001-2-11.11	Seaway Timber Harvesting Inc	22,000	22,000	22,000	0	321	1			1- 66- 1.1
33.002-1-4.1	Seaway Timber Harvesting Inc	46,500	46,500	46,500	0	321	1			1- 74- 8
33.002-1-14.1	Seaway Timber Harvesting Inc	17,400	17,400	17,400	0	105	1			1- 66-1.2
23.002-1-1	Seaway Timber Harvesting, Inc	7,800	7,800	7,800	0	314	1			1- 68- 5
23.002-1-2	Seaway Timber Harvesting, Inc	25,600	25,600	25,600	0	322	1			1- 88- 8
* 23.002-1-17	Seaway Timber Harvesting, Inc	37,100	37,100	37,100	0	322	1			1- 80- 6
23.002-1-17.1	Seaway Timber Harvesting, Inc	37,100	37,100	37,100	0	322	1			1- 80- 6
24.002-3-3.111	Seaway Timber Harvesting, Inc	59,500	59,500	59,500	0	322	1			1- 91- 7
33.001-2-2.2	Seaway Timber Harvesting, Inc	24,100	24,100	24,100	0	321	1			
16.004-2-60	Sebastian, James C. Jr.	80,500	29,000	80,500	0	270	1			1-109-15
16.004-2-55	Sebastian, Jane A.	11,800	11,800	11,800	0	105	1			1- 49-14
24.001-1-32	Secore, Joseph D.	60,900	5,700	60,900	0	210	1			1- 59-12
24.001-1-33	Secore, Joseph D.	12,000	5,000	12,000	0	270	1			1-121- 1
32.002-5-9.1	Seeber, Colin	52,700	7,100	52,700	0	210	1			1-104- 4.1
32.050-1-5	Seeber, James H.	44,900	5,100	44,900	0	210	1			1-104- 5
32.066-7-1	Seeber, Michael P.	34,900	4,000	34,900	0	210	1			1-116- 2
32.057-1-2	Seeber, Michael P (LC)	20,700	4,900	20,700	0	210	1			8-137- 4
25.001-1-15.2	Seguin, David P.	8,000	8,000	8,000	0	322	1			1- 43- 2.2
25.001-1-15.3	Seguin, David P.	130,000	11,100	130,000	0	240	1			1- 43- 2.3
25.001-1-15.11	Seguin, David P.	8,000	8,000	8,000	0	311	1			1- 43- 2.1
25.001-1-45.4	Seguin, David P.	8,000	8,000	8,000	0	322	1			
24.001-1-19	Seguin, Kenneth N.	83,000	5,600	83,000	0	210	1			1- 45- 1
24.004-3-10.11	Seguin, Lloyd M.	26,500	500	26,500	0	210	1			1-104-11.1
24.004-3-10.12	Seguin, Lloyd M.	23,000	22,500	23,000	0	312	1			1-104-11.12
24.004-3-10.2	Seguin, Norman J.	49,300	8,500	49,300	0	210	1			1-104-11.2
32.050-1-2	Sessions, Derek R.	31,000	6,200	31,000	0	210	1			1- 87-15
32.004-1-19.2	Sessions, Robert M.	76,700	11,700	76,700	0	210	1			1-125- 3.2
23.075-1-3	Shantie, Arthur	25,500	4,100	25,500	0	210	1			1- 8-11
24.004-1-36	Shantie, Arthur E.	46,400	6,500	46,400	0	270	1			1- 67-15

Parcel Id	Name	2015	2016		Res Pct	Prp Cls	O C	R S	T C	Account Nbr
		Total Av	Land Av	Total Av						
24.004-1-64	Shantie, Authur E.	4,900	4,900	4,900	0	322		1		
33.001-1-3.2	Shantie, Gene	7,500	7,500	7,500	0	322		1		1- 31- 5.2
33.001-1-6	Shantie, Gene	5,000	5,000	5,000	0	311		1		1- 57- 3
33.001-1-3.11	Shantie, Gene C.	55,600	19,600	55,600	0	240		1		1- 31- 5.11
23.004-6-6	Shantie, Patrick	36,400	6,800	36,400	0	210		1		1-105- 3.2
32.002-3-5.112	Shantie, Phillip E & Beverly	60,000	10,700	60,000	0	210		1		
16.003-3-12	Shantie, Robert H.	192,900	21,400	192,900	0	240		1		
32.067-4-5	Sharlow, Bradford K. Jr.	63,300	5,500	63,300	0	210		1		1- 68-11
32.066-3-8	Sharlow, Douglas J.	49,100	4,200	49,100	0	210		1		
32.059-3-10	Sharlow, Francis L.	19,600	5,500	19,600	0	270		1		1-119- 1.2
23.075-2-47	Sharlow, Kenneth R.	36,500	6,300	36,500	0	210		1		1-105-14
23.067-2-24	Sharlow, Richard J.	65,000	6,200	65,000	0	220		1		1- 96-12
23.066-1-14	Sharlow, William K. Jr.	58,200	12,200	58,200	0	210		1		1- 39- 9
16.004-2-15	Sharpe, Scott	41,000	5,600	41,000	0	210		1		1-107- 1
43.001-1-14.111	Shaw, Garry	134,500	42,000	134,500	0	240		1		1-119- 3.1
32.075-3-7	Shaw, Jerome A.	52,200	6,200	52,200	0	210		1		1- 18- 5
24.001-1-58	Shelmidine, Alan R.	69,100	12,400	69,100	0	270		1		
32.058-4-5.1	Shepard, John	28,000	7,300	28,000	0	210		1		1-106- 8
25.001-2-33	Sherman, Edward W.	62,800	5,600	62,800	0	210		1		1-106- 9
32.001-1-32	Sherman, Theron	34,500	7,100	34,500	0	270		1		
25.001-1-21	Sherwood, Mark J.	60,200	8,600	60,200	0	210		1		1- 20-14
32.067-5-8	Shoen, Clyde J.	22,000	5,500	22,000	0	210		1		1-130- 8
32.067-4-9	Shoen, Shirley A.	42,600	5,700	42,600	0	210		1		1- 55-10
32.059-2-6.1	Shoen, Thomas Ivan II	40,000	5,600	40,000	0	210		1		1- 96- 5
32.058-6-7	Shonyo, Michael P.	65,400	6,200	65,400	0	220		1		1-129- 8
32.002-3-5.2	Shore, Robert L.	58,600	8,700	58,600	0	210		1		1-119- 4.2
23.059-1-9	Shorette, Inez P.	102,400	6,000	102,400	0	210	W	1		1- 19-14
23.004-7-21.1	Short, Holly J.	6,600	6,600	6,600	0	314		1		1-106-11
23.004-7-25.111	Short, Holly J.	12,500	12,500	12,500	0	322		1		1-106-13.1
32.058-3-22	Short, Holly J.	42,600	3,900	42,600	0	220		1		1-106-12
32.004-1-29	Short, Richard	5,000	4,000	5,000	0	312		1		1- 96- 1
32.004-1-10.11	Short, Richard E.	95,000	12,800	95,000	0	210		1		1- 93- 7
32.059-1-18.3	Shyne, Rachael Irene	32,000	7,000	32,000	0	270		1		1- 88-14.22
23.002-1-16.11	Siddon, Loren	32,000	32,000	32,000	0	322		1		1-114- 5.1
16.034-1-10	Simard, Francois R.	66,800	6,300	66,800	0	210		1		1-107- 2
* 25.001-1-59	Simons, Philip	53,790	53,790	53,790	0	321		1		1-107- 7.1
33.001-2-25	Sipos, Andrew C.	43,900	12,300	43,900	0	210		1		

Parcel Id	Name	2015	2016		Res Pct	Prp Cls	O C	R S	T C	Account Nbr
		Total Av	Land Av	Total Av						
33.002-1-1.12	Sipos, Andrew C.	19,900	19,900	19,900	0	322	1			
33.001-2-27	Sipos, John S.	16,900	11,900	16,900	0	270	1			
33.003-2-6.12	Skeels, Ryan D.	22,200	7,200	22,200	0	270	1			
33.003-2-6.112	Skeels, Ryan D.	4,000	4,000	4,000	0	314	1			
33.003-2-6.113	Skeels, Ryan D.	5,000	5,000	5,000	0	322	1			
32.066-2-4	Skiff, Josephine A.	57,900	5,800	57,900	0	210	1			1- 9- 6
32.002-3-26.1	Slate, George R.	124,300	12,000	124,300	0	210	1			1- 12-12.1
555.020-22-1	SLIC Network Solutions Inc	263,733	0	255,661	0	836	5			
32.004-1-8	Small, Patricia	3,500	3,500	3,500	0	314	1			1- 72-10
42.050-2-9	Smith, Bernard	66,200	7,200	66,200	0	210	1			1-108-13
23.059-1-2	Smith, Brendan P.	102,500	5,500	102,500	0	210	1			1-100- 6
16.034-1-33	Smith, Brent	97,400	6,600	97,400	0	210	1			1-118- 3
32.066-5-11	Smith, Clifford (Estate)	24,600	4,300	24,600	0	210	1			1-108-15
17.077-1-25	Smith, Dennis S.	44,600	4,300	44,600	0	210	1			1- 29-15
32.058-5-7	Smith, George	78,600	5,600	78,600	0	210	1			1-109- 3
32.004-1-20.2	Smith, George A.	87,400	13,700	87,400	0	210	1			
32.058-1-5	Smith, George M.	25,000	5,300	25,000	0	220	1			1- 49-10
32.058-4-32.11	Smith, George M.	111,700	10,000	111,700	0	411	1			1- 60-11
32.058-5-13	Smith, George M.	5,300	5,300	5,300	0	311	1			1-109- 4
32.058-5-18	Smith, George M.	33,300	6,200	33,300	0	220	1			1-125-15
32.002-3-3	Smith, Jerome & Ruth	58,300	8,200	58,300	0	210	1			1-103- 9
24.004-1-11	Smith, Kevin F.	76,700	6,600	76,700	0	210	1			1- 35-14
24.004-1-12.11	Smith, Kevin F.	8,100	8,100	8,100	0	322	1			1- 35-13
24.004-1-28	Smith, Kim B.	60,000	8,000	60,000	0	210	1			1- 52- 6
25.001-2-34	Smith, Lance G.	117,400	8,700	117,400	0	210	1			1-113-10
16.004-2-25	Smith, Lena	63,700	17,400	60,000	0	240	1			1- 48- 4
32.067-6-2	Smith, Margaret (LU)	242,200	10,700	242,200	6	486	1			1-108- 9
32.067-6-4.1	Smith, Margaret (LU)	19,900	4,200	19,900	0	312	1			1- 72- 3
23.004-2-21.112	Smith, Maurice W.	19,400	11,600	19,400	0	270	1			
23.004-2-40.2	Smith, Maurice W.	1,000	1,000	1,000	0	311	1			
33.002-1-3.3	Smith, Philip R.	1,600	1,600	1,600	0	314	1			
32.002-5-12.1	Smith, Ricky E. Jr.	44,400	7,000	44,400	0	210	1			1-130- 7
32.002-5-11	Smith, Ricky E. Sr.	59,200	6,800	59,200	0	210	1			1- 99-10
23.067-2-10	Smith, Thomas S. Jr.	108,000	6,100	108,000	0	210	1			1- 76- 2
23.060-1-4	Smith, Walter D (Trust)	121,200	6,000	121,200	0	210	1			1- 20- 9
24.001-1-16	Smugglers Grill, Inc	90,000	8,300	90,000	0	422	1			1- 32- 5
24.002-1-4	Snell, Gerald F. Jr.	5,500	5,500	5,500	0	322	1			1- 74-10.4
<b>Page Totals</b>	<b>Parcels</b>		37	2,290,633		269,100		2,278,861		

Parcel Id	Name	2015	2016		Res Pct	Prp Cls	O C	R S	T C	Account Nbr
		Total Av	Land Av	Total Av						
16.003-3-4.13	Snider, Nancy A.	138,300	20,600	138,300	0	210	W	1		
16.003-3-4.11	Snider, Richard	30,400	30,400	30,400	0	322	W	1		1-82-5.111
16.003-3-4.14	Snider, Richard	149,000	23,400	149,000	0	210	W	1		
32.002-1-13.2	Snow, Harry K. Jr.		4,000	39,600	0	210		1		
32.002-1-13.1	Snow, Harry K Jr & James		25,400	25,400	0	322		1		1-110-13
32.002-1-14	Snow, Harry K Jr & James	32,100	32,100	32,100	0	105		1		1-110-14
32.001-1-8.1	Snow, James F.	7,500	7,500	7,500	0	322		1		1- 10-13
32.001-1-8.211	Snow, James F.	5,300	5,300	5,300	0	322		1		
32.002-5-13	Snow, James F.	33,500	6,000	33,500	0	210		1		1-110-15
* 32.002-1-13	Snow, Lucy E.	65,000	29,400	65,000	71	112		1		1-110-13
32.059-2-11	Snyder, Kay	39,100	5,800	39,100	0	210		1		1-111- 3
25.001-2-20	Snyder, Lori Ann	58,000	8,000	58,000	0	210		1		1-100-13
25.021-1-9	Sochia, Leo W.	73,800	4,000	73,800	0	210		1		1- 73- 2
16.004-2-23	Soutar, Andrew	76,800	50,100	76,800	0	280		1		1- 95-13
16.004-2-27.1	Soutar, Andrew	8,100	8,100	8,100	0	321		1		
16.004-2-28.11	Soutar, Andrew	37,500	36,500	37,500	0	120		1		1- 42- 9
16.004-2-29.11	Soutar, Andrew	800	800	800	0	314		1		1- 74-10.1
16.004-3-73	Soutar, Andrew	2,700	2,700	2,700	0	323		1		
24.002-2-1	Soutar, Andrew	59,700	29,700	59,700	0	240		1		1- 9- 1
24.002-3-3.2	Soutar, Andrew	6,400	6,400	6,400	0	322		1		
16.002-5-15.2	Southwick, John L.	156,700	14,100	156,700	0	210	W	1		
32.066-3-11	Sova, Tamara	24,800	5,100	24,800	0	210		1		1- 21- 7
24.004-3-27.11	Sovie, Nicholas	46,800	6,700	46,800	0	270		1		1- 62-12
24.003-1-15.12	Speer, Donald Jr.	62,600	7,700	62,600	0	270		1		
16.002-4-28	Spellan, Derek E.	49,400	14,400	49,400	0	210		1		1- 13- 9
16.042-1-20	Spellan, Derek E.	6,100	6,100	6,100	0	311		1		1- 13-10
16.042-1-12	Spellan, Glendon J.	3,600	3,600	3,600	0	314		1		1- 91- 3
16.042-1-21	Spellan, Glendon (Etal)	21,400	6,000	21,400	0	210		1		1-111- 8
16.042-1-13	Spellan, Robert E	15,700	6,100	15,700	0	270		1		1- 13-11
16.042-1-11	Spellan, Sheila Ann	43,400	5,700	43,400	0	210		1		1-100- 8
23.075-2-41	Spencer, James T (LU)	54,000	6,800	54,000	0	210		1		1-111-12
32.067-2-2	Spencer, Michael	62,400	10,500	62,400	0	210		1		1- 81-15
32.067-2-3	Spencer, Michael	6,300	6,300	6,300	0	311		1		1- 89- 5
25.001-1-49.22	Sprague, Eddie	103,100	8,300	103,100	0	210		1		
25.001-1-49.211	Sprague, Eddie	6,300	6,300	6,300	0	322		1		
25.029-3-5.2	Sprague, Eddie	83,640	3,640	83,640	0	411		1		
32.058-2-28	St Lawrence Co NYSARC	70,800	4,000	70,800	0	270		8		1- 88-14.23



Parcel Id	Name	2015	2016		Res Pct	Prp Cls	O C	R S	T C	Account Nbr
		Total Av	Land Av	Total Av						
16.076-1-7	St Lawrence County	3,400	3,400	3,400	0	311	1	R		1- 48- 5
23.004-1-21	St Lawrence County	3,900	3,900	3,900	0	314	8			
23.083-5-1	St Lawrence County	100	100	100	0	314	1	R		1-105- 5.2
555.012-22-1./01	St Lawrence County IDA	556,360	0	556,360	0	868	8			
555.012-22-1	St Lawrence Gas Co	845,054	0	1,443,190	0	861	5			5-134- 7
620.089-9999-139.900/1777	St Lawrence Gas Co	829,329	0	829,329	0	883	6			
620.089-9999-139.900/2777	St Lawrence Gas Co	169,863	0	169,863	0	883	6			
16.084-1-9	St Louis, Duane A.	45,900	8,000	45,900	0	210	1			1- 63-10
24.003-1-1.6	St Pierre, Roseanna	9,000	9,000	9,000	0	322	1			1-100- 4.6
23.067-2-40	St Raymond's Parish	299,900	13,800	299,900	0	620	8			8-139-12
23.067-2-41	St Raymond's Parish	7,000	7,000	7,000	0	620	8			8-139-13
23.068-1-12./1	St Raymond's Parish	75,600	2,000	75,600	0	210	8			
23.075-2-17.2	St Trucking LLC		2,000	2,000	0	314	1			
24.003-1-1.5	Stacy, Michael	13,700	13,700	13,700	0	322	1			1-100- 4.3
23.083-2-12	Stacy, Michael J.	39,500	6,200	39,500	0	210	1			1- 21- 2
23.083-2-13.1	Stacy, Michael J.	50,200	5,000	50,200	0	210	1			1- 12-11
23.083-2-17.112	Stacy, Michael J.	600	600	600	0	314	1			
24.003-1-1.4	Stacy, Michael J.	6,000	6,000	6,000	0	314	1			1-100- 4.4
16.073-2-1	Stanton, Lindon J.	111,000	14,000	111,000	0	210	1			
24.003-2-1.1	Stark, Glenn E.	10,000	5,700	10,000	0	210	1			1-112- 7
16.004-3-18	Stark, Wayne A. Jr.	75,000	12,100	75,000	0	210	1			1-112-14
23.075-2-23	Starks, Malcolm G (LU)	56,500	5,700	56,500	0	210	1			1-112-13
24.004-2-20	Stearns, Clark C.	6,700	6,700	6,700	0	322	1			1- 62-14
32.059-2-37	Stender, Kurt Michael	26,400	6,000	26,400	0	210	1			1-126- 3
42.002-3-9.2	Stevens, Suzanne L.	40,000	13,900	40,000	0	210	1			1- 55-13.2
43.001-1-10.13	Stewart, Robert	112,500	12,500	112,500	0	210	1			
24.002-2-29.1	Stickney, Lisa D.	69,200	5,100	69,200	0	210	1			1- 95- 2.1
24.002-2-30.11	Stickney, Lisa D.	5,700	5,700	5,700	0	314	1			1- 95- 3.11
25.003-1-29	Stickney, Richard E.	51,500	5,700	51,500	0	210	1			1- 75-13
25.001-2-25.12	Stickney, Robert G.	5,100	5,100	5,100	0	311	1			
16.042-1-14	Stickney, Robert L.	73,900	5,400	73,900	0	210	1			1- 31-13
42.002-2-12	Stickney, Ronald F.	90,000	7,700	90,000	0	210	1			1- 74- 4.2
42.002-2-13	Stickney, Ronald F.	5,300	5,300	5,300	0	314	1			1- 74- 4.3
32.001-1-12	Stoddard, Lacey Rae	7,400	6,400	7,400	0	312	1			1- 35- 4
32.001-1-11	Stoddard, Raymond	29,000	10,000	29,000	0	270	1			1- 11- 6
23.003-2-8.1	Stone, Michael J.	98,500	28,750	98,500	0	210	1			1- 6-15
23.003-2-8.21	Stone, Michael J.	6,000	6,000	6,000	0	310	1			
<b>Page Totals</b>	<b>Parcels</b>		37	3,835,106	248,450	4,435,242				

Parcel Id	Name	2015	2016		Res Pct	Prp Cls	O C	R S	T C	Account Nbr
		Total Av	Land Av	Total Av						
32.066-1-15	Storrin, Scott R.	84,000	5,800	84,000	0	210	1			1- 72-11
16.004-2-16	Stowell, Donald	31,000	6,000	31,000	0	270	1			1- 46- 3
16.004-2-57.2	Stowell, Dorothy S.	7,100	7,100	7,100	0	314	1			
32.059-3-3.1	Strait, Russell B.	66,600	22,300	66,600	0	464	1			1-113-11
25.001-2-22.11	Strunk, Herbert P. III.	68,200	32,300	68,200	0	240	1			1- 35- 6
32.067-1-28	Stuart, Douglas L.	19,000	2,400	19,000	0	210	1			1- 83- 1
25.003-1-27	Suggs, Joan Herrgard	1,900	1,900	1,900	0	311	1			1-111- 6
32.067-1-7.2	Sullivan, Joshua J (LC)	41,500	5,000	41,500	0	210	1			
24.002-2-26.112	Summers, Micheal J. Jr.	150,000	20,500	150,000	0	240	1			
23.067-2-2	Sutter, Joseph	87,000	6,100	87,000	0	210	1			1-114- 3
32.075-3-14	Svarczkopf, Randy S.	75,000	6,100	75,000	0	210	1			1- 43- 4
* 16.076-1-13	Sweet, Alan	9,000	8,000	9,000	0	270	1			1- 79- 1
16.076-1-13.1	Sweet, Alan		7,000	8,000	0	270	1			1- 79- 1
23.004-3-31.12	Sweet, Alan	16,100	13,600	16,100	0	270	1			
23.068-2-19	Sweet, Alan	8,500	6,000	8,500	0	270	1			
23.068-2-20	Sweet, Alan	8,500	6,000	8,500	0	270	1			
23.068-2-21	Sweet, Alan	8,500	6,000	6,000	0	314	1			
23.068-3-17	Sweet, Alan	20,300	6,300	20,300	0	220	1			1- 92-15
23.068-3-19	Sweet, Alan	12,700	7,200	12,700	0	270	1			1- 7-15
23.068-3-20	Sweet, Alan	32,200	3,000	32,200	0	220	1			1-110-12
23.068-3-21	Sweet, Alan	50,300	3,000	50,300	0	210	1			1-123-12
23.068-3-30	Sweet, Alan	15,800	3,100	15,800	0	270	1			
23.068-2-10.1	Sweet, Alan E.	66,300	14,200	66,300	0	270	1			1- 90- 4
23.068-2-17	Sweet, Alan E.	8,500	6,000	8,500	0	210	1			
23.068-2-18	Sweet, Alan E.	15,000	6,000	15,000	0	270	1			1- 45-11
32.004-2-33	Sweet, Eric J.	75,000	10,900	75,000	0	210	1			
32.004-1-3.121	Sweet, Eva J.	38,400	4,600	38,400	0	210	1			
32.002-2-12	Sweet, Jason C.	89,700	6,000	89,700	0	210	1			1- 12-15
32.004-2-30.1	Sweet, Tammy K.	8,300	8,300	8,300	0	322	1			1- 88- 7
32.067-6-3	Sweet, Tammy K.	66,700	5,100	66,700	0	210	1			1-108- 8
23.067-1-13	Sylvester, Margaret A.	3,300	3,300	3,300	0	314	1			1-117- 4
23.067-2-26	Sylvester, Margaret A.	4,200	4,200	4,200	0	314	1			
42.002-2-11	Szabo, David A.	8,000	8,000	8,000	0	311	1			1-114-10
32.067-4-7	Szafranski, Nancy	54,700	5,100	54,700	0	210	1			1-122- 3
32.058-5-16	Szeliga, Matthew	26,800	2,200	26,800	0	210	1			1- 37- 8
23.002-1-3.2	Szeliga, Matthew M.	23,500	4,000	23,500	0	270	1			1- 78- 3.2
32.075-1-7	Talcott, Carl L.	37,700	6,400	37,700	0	210	W 1			1-114-13

Page Totals

Parcels

36

1,330,300

271,000

1,335,800

Parcel Id	Name	2015	2016		Res Pct	Prp Cls	O C	R S	T C	Account Nbr
		Total Av	Land Av	Total Av						
33.003-1-17	Tallman, Joseph C.	37,800	6,400	37,800	0	270	1			
24.004-3-29	Tankersley, Helen G.	22,400	5,700	22,400	0	210	1			1- 67- 4
24.004-3-30.1	Tankersley, Helen G.	1,000	1,000	1,000	0	314	1			1- 67- 5
16.003-3-2	Tanski, Elizabeth	72,800	15,400	72,800	0	240	1			1- 13- 8.2
42.004-1-2	Tarallo, Geneth A (LU)	23,300	6,000	23,300	0	210	1			1- 92-12
24.002-2-6.3	Taylor, Craig	78,700	9,400	78,700	0	270	1			
32.067-3-21	Taylor, Darren W.	31,200	4,400	31,200	0	210	1			1- 68- 8
16.084-1-11	Taylor, Jason C.	59,100	5,600	59,100	0	210	1			1-121- 7
16.084-1-12	Taylor, Jason C.	3,400	3,400	3,400	0	311	1			1-121- 8
32.002-2-37.2	Taylor, Lisa	3,500	3,500	65,000	0	210	1			
16.004-2-18.2	Terminelli, Joseph F.	104,900	12,100	110,900	0	210	1			1- 36- 2.2
24.003-1-6.1	Terrillion, James	72,300	34,300	72,300	0	240	1			1-115- 1
32.004-2-5	Tessier, David P.	88,100	12,100	88,100	0	210	1			1- 46- 7
32.002-1-2	Tessier, Donna	17,800	17,800	17,800	0	322	1			1- 46-10
32.058-3-12.1	Tessier, Margaret	38,100	3,000	38,100	0	210	1			1- 7- 9
23.003-2-9	Tessier, Philip R.	1,200	1,200	1,200	0	322	1			1-127-12
23.003-2-33	Tessier, Phillip R.	54,000	8,500	54,000	0	210	1			
24.003-3-2	Testa, Gary	8,700	8,700	8,700	0	322	1			1-108- 7.8
33.004-1-8.1	Tharrett, Brian & Donna	46,400	7,700	46,400	0	270	1			1- 25-15.2
32.002-3-2.2	The Old Order Amish	33,900	12,200	33,900	0	210	1			8- 58- 7.12
32.075-4-2	Theisen, Gordon S.	225,000	17,800	225,000	0	416	1			1- 92-14 &
32.002-1-9	Thomas, Bertha (Remington)	24,600	7,500	24,600	0	270	1			1- 12-13
24.002-2-25.22	Thomas, Bessie T.	12,300	6,500	12,300	0	270	1			
23.003-2-18	Thomas, Cynthia I.	80,000	8,200	80,000	0	210	1			1-104-13
23.002-1-7	Thomas, Pamela	62,100	8,200	62,100	0	210	1			1- 67-11
23.003-2-19.12	Thomas, Scott H.	3,000	3,000	3,000	0	311	1			
16.042-1-5	Thomas, Timothy	27,300	16,300	27,300	0	312	1			1-129-10.11
16.042-1-6	Thomas, Timothy	11,200	4,000	11,200	0	270	1			1- 44-15
16.042-1-7	Thomas, Timothy	25,400	4,000	25,400	0	210	1			1- 40-13
16.073-1-5	Thompson, Harold D. Jr.	69,200	8,900	69,200	0	210	1			1- 95-14
16.003-3-5.12	Thompson, Robert E.	178,100	12,300	178,100	0	240	1			
23.075-2-34	Thrana, Benedict	1,300	1,300	1,300	0	311	1			1-116-15.1
23.075-2-35	Thrana, Benedict	10,100	10,100	10,100	0	330	1			1- 48- 7
32.002-2-5.2	Thrana, Benedikt Jr.	54,200	6,200	54,200	0	270	1			1-108-10.2
23.004-1-17.11	Thrana, Benedikt (LU)	298,600	14,600	298,600	0	210	1			1-126-12.1
23.004-1-17.122	Thrana, Erik T.	75,000	16,000	75,000	0	210	1			
23.075-2-56	Thrana, Nathan (LC)	20,400	3,500	20,400	0	210	1			1- 8-10

<b>Page Totals</b>	<b>Parcels</b>	37	1,976,400	326,800	2,043,900					
--------------------	----------------	----	-----------	---------	-----------	--	--	--	--	--

Parcel Id	Name	2015	2016		Res Pct	Prp Cts	O C	R S	T C	Account Nbr
		Total Av	Land Av	Total Av						
23.002-1-14.1	Thrana, Shawn	17,900	17,900	17,900	0	105	1			1-126-11
23.002-1-14.2	Thrana, Shawn	6,800	6,800	6,800	0	105	1			
23.004-1-17.121	Thrana, Shawn	109,400	69,600	109,400	0	240	1			
23.075-2-9	Thrana, Shawn	42,500	5,200	42,500	0	210	1			1- 89- 3
23.003-2-14	Tiernan, Edward T. Jr.	9,000	9,000	9,000	0	322	1			1-115-10
24.004-1-21	Tiernan, Richard	3,000	3,000	3,000	0	314	1			1- 63- 2
555.007-22-1	Time Warner- North Region	119,904	0	121,302	0	869	5			5-134- 1
32.067-4-6.11	Tipping, Katherine	33,300	5,800	33,300	0	210	1			1- 22-15.1
32.067-5-11	Todd, Lowell	33,900	4,300	33,900	0	210	1			1-116- 1
32.075-3-2	Todd, Lowell	6,100	5,900	6,100	0	312	1			1- 29-10
32.075-3-3	Todd, Lowell H.	9,000	7,900	9,000	0	312	1			1- 20- 3
32.059-2-18.11	Todd, Natalie A (LU)	3,500	3,500	3,500	0	311	1			1- 70-10.5
32.059-2-42	Todd, Natalie A (LU)	94,000	6,100	94,000	0	210	1			
24.002-2-11	Tolhurst, Julia	4,900	4,900	4,900	0	314	1			1- 39- 6.2
24.002-2-12	Tolhurst, Julia A.	64,600	5,900	64,600	0	210	1			1- 42- 6
32.003-1-10	Tooley, Roger	24,500	24,500	24,500	0	322	1			1- 85- 3
32.066-5-10	Tooley, Roger B.	3,400	3,200	3,400	0	312	1			1-116- 5
16.004-3-64	Toomey, Fred A.	55,600	12,400	55,600	0	210	1			1-116- 6
25.001-2-29	Torrence, Robert A.	5,500	5,500	5,500	0	314	1			1- 77-10
32.058-6-18.1	Torrey, Theresa L.	60,000	5,500	60,000	0	210	1			1- 76- 8
24.002-3-9.2	Town of Massena	9,100	3,500	9,100	0	834	8			1- 47- 9.2
620.089-9999-127.480/1881	Town Of Massena	552,792	0	552,792	0	884	6			
620.089-9999-127.480/1882	Town Of Massena	139,947	0	139,947	0	884	6			6-132- 7. 2
620.089-9999-127.480/1883	Town Of Massena	6,997	0	6,997	0	884	6			6-132- 7. 3
23.004-2-16.1	Town Of Norfolk	20,440	13,000	20,440	0	591	8			8-137- 1
23.004-4-4	Town Of Norfolk	7,100	7,100	7,100	0	882	8			8-137-11
23.004-4-5	Town of Norfolk	5,300	5,300	5,300	0	591	8			8-137-11
23.067-2-8	Town of Norfolk	5,700	5,700	5,700	0	311	8			8-136- 1
23.084-1-11	Town Of Norfolk	29,000	8,000	29,000	0	822	8			8-136-10
25.029-1-3	Town of Norfolk	5,000	5,000	5,000	0	314	8			
25.029-1-4	Town of Norfolk	3,800	3,800	3,800	0	314	8			
25.029-1-5	Town Of Norfolk	5,000	5,000	5,000	0	662	8			
32.004-1-3.11	Town of Norfolk	21,100	21,100	21,100	0	322	8			1- 16- 4.1
32.004-1-13	Town of Norfolk	4,100	4,100	4,100	0	323	8			1- 87- 1
32.050-1-12	Town of Norfolk	200	200	200	0	311	8			8-137- 8
32.057-1-1	Town Of Norfolk	61,100	3,200	61,100	0	853	8			8-138- 2
32.057-1-5	Town Of Norfolk	150,000	4,600	150,000	0	853	8			8-137- 7

Parcel Id	Name	2015	2016		Res Pct	Prp Cls	O C	R S	T C	Account Nbr
		Total Av	Land Av	Total Av						
32.058-3-1	Town Of Norfolk	12,500	12,500	12,500	0	662	8			8-136- 8
32.058-3-1./1	Town Of Norfolk	2,571,000	231,400	2,571,000	0	662	8			8-136- 7
32.058-3-23	Town Of Norfolk	250,000	10,000	250,000	0	611	8			8-136-12
32.058-4-12	Town of Norfolk	3,000	3,000	3,000	0	330	8			1- 87-13
32.058-4-13	Town of Norfolk	3,000	3,000	3,000	0	330	8			1- 87-14
32.058-4-14	Town of Norfolk	5,000	5,000	5,000	0	330	8			1-118-15
32.058-4-34.1	Town of Norfolk	500	500	500	0	963	8			
32.058-4-34.2	Town of Norfolk	3,000	3,000	3,000	0	963	8			
32.058-6-29.12	Town of Norfolk	60,300	4,000	60,300	0	681	8			
32.059-2-41	Town of Norfolk	3,500	3,500	3,500	0	311	8			8-136- 4
32.066-1-20.2	Town of Norfolk	500	500	500	0	311	8			
32.066-3-2	Town of Norfolk	2,100	2,100	2,100	0	311	8			8-137-10
32.066-3-3	Town Of Norfolk	550,200	13,300	550,200	0	521	8			8-137- 3
32.066-3-4	Town Of Norfolk	13,600	13,600	13,600	0	592	8			8-138- 6
32.066-5-16	Town Of Norfolk	8,400	7,400	8,400	0	822	8			8-137-14
32.066-5-16./1	Town Of Norfolk	278,000	25,000	278,000	0	822	8			8-137-13
32.066-5-31	Town of Norfolk	23,000	4,400	23,000	0	220	8			1-109- 6
32.066-7-5	Town Of Norfolk	276,500	11,000	276,500	0	652	8			8-136- 6
32.066-7-6	Town of Norfolk	3,300	3,300	3,300	0	311	8			1- 17-15 PT
32.066-7-7	Town of Norfolk	4,400	4,400	4,400	0	311	8			1- 7- 7
32.067-1-9.2	Town of Norfolk	45,200	2,500	45,200	0	449	8			1- 69- 3.2
32.075-2-10	Town of Norfolk	400	400	400	0	314	8			8-137- 5
33.001-1-7	Town Of Norfolk	12,300	12,300	12,300	0	852	8			8-136-11
33.001-1-8	Town of Norfolk	5,900	5,900	5,900	0	314	8			8-137- 9
33.001-1-25	Town of Norfolk	6,500	6,500	6,500	0	314	8			1-122- 7
23.075-2-39	Town Of Norfolk Fire District	68,500	6,000	68,500	0	652	8			8-136-13
25.029-1-6	Town Of Norfolk Fire District	215,600	5,000	215,600	0	662	8			
32.004-2-29.1	Trahan, Virginia L.	155,700	8,700	155,700	0	210	1			1- 54- 2.2
25.001-2-13.1	Travis, Racheal S.	129,200	15,600	129,200	0	280	1			1-109- 1
23.004-3-20	Trimboli, Dominic (Estate)	12,400	12,400	12,400	0	311	1			1-117- 7
43.001-1-29	Trimboli, Thomas M.	170	170	170	0	314	1			
16.034-4-4	Trimm, Amy	51,000	12,000	51,000	0	210	1			1-117- 8
32.001-1-3.11	Trimm, Sandra	45,000	10,000	45,000	0	210	1			1- 34-13
23.075-2-11	Trimm, Stephen	51,800	3,700	51,800	0	220	1			1-117- 2
23.075-2-12	Trimm, Stephen	6,700	6,700	6,700	0	311	1			1- 75- 6
32.059-2-1	Trimm, Stephen J.	56,500	6,500	56,500	0	210	1			1- 18-14
24.001-3-6	Trottier, Bryan John	2,300	2,300	2,300	0	314	1			1-108- 7.32

Parcel Id	Name	2015	2016		Res Pct	Prp Cls	O C	R S	T C	Account Nbr
		Total Av	Land Av	Total Av						
16.003-4-21.21	Tubolino, Gary D.	85,400	13,100	85,400	0	210		1		
16.073-1-3	Tucker, Dale L.	101,600	9,100	101,600	0	210		1		1- 42-12.5
23.067-1-21.1	Tucker, Luanne E.	70,650	6,300	78,350	0	270		1		1-102-13
16.003-4-8.1	Tucker, Richard C.	68,900	6,400	68,900	0	270	W	1		1- 11- 1.1
16.003-4-8.2	Tucker, Richard C.	59,600	16,300	59,600	0	210		1		
24.004-1-2.11	Tulga, Christopher J.	64,300	2,700	64,300	0	210		1		1- 36-11
16.034-1-7	Tuper, LeRoy C.	66,200	5,100	66,200	0	210		1		1-101- 1
25.003-1-15	Tupper, Thomas	15,500	15,500	15,500	0	322		1		1- 95-15
24.001-1-48	Turner, Lee H.	3,600	3,600	3,600	0	314		1		1-104-14
24.001-1-44.111	Turner, Lee H Sr (LU)	62,000	17,500	62,000	0	270		1		1- 34- 7.11
25.003-1-3.1	Turner, Timothy Allen	18,800	8,500	18,800	0	270		1		1- 68- 1.11
25.003-1-3.2	Turner, Timothy Allen	13,600	7,400	13,600	0	270		1		1- 68- 1.12
25.003-1-3.3	Turner, Timothy Allen	12,000	8,000	12,000	0	270		1		1- 68- 1.13
25.003-1-3.4	Turner, Timothy Allen	9,400	9,400	9,400	0	314		1		1- 68- 1.14
16.084-1-26	Tusa, Daniel J.	5,000	5,000	5,000	0	314		1		1- 64- 3.1
16.084-1-27	Tusa, Daniel J.	112,300	12,500	112,300	0	210		1		
24.002-2-33	Tusa, Daniel J.	15,100	10,000	15,100	0	312		1		
25.021-1-7	Tyo, Margaret A.	61,600	4,300	61,600	0	210		1		1- 36- 9
16.034-1-34.2	Tyo, Stacey J.	52,100	5,500	52,100	0	210	W	1		1-122-14.2
16.034-1-34.12	Tyo, Stacey J.	3,900	3,900	3,900	0	314		1		
32.067-6-5	Tyo Davey, Bonnie	143,700	6,400	143,700	50	210		1		1-118- 5
24.001-3-30	Ulmer, Issac & Amanda	4,130	4,130	4,130	0	322		1		1-108- 7.9
16.042-1-3	Vaisey, Jack Allen	82,800	11,000	82,800	0	210		1		1-129-10.12
16.002-5-12	Valancius, Edward	137,000	9,700	137,000	0	210		1		1- 82- 5.17
23.066-1-12	Vallance, Kathleen M.	8,000	6,000	8,000	0	270		1		1- 9-14
16.004-2-14	Vallance, Sheila Mae (LU)	56,300	5,600	56,300	0	210		1		1-118-12
23.060-1-10	Van Blarcom, Ryan	112,000	6,200	112,000	0	210		1		1- 29- 7
33.001-1-22.3	Van Kennen, Gary	48,900	10,900	48,900	0	210		1		1- 60- 1.3
32.004-2-4	Van Kennen, Robert K.	86,000	26,300	86,000	44	280		1		1-119- 1.1
25.021-1-12	Vanier, Ian M.	68,200	8,000	68,200	0	210		1		1- 96- 9
25.029-3-8	Vaquez, Gary C.	87,100	8,500	87,100	0	270		1		
16.004-3-60	Vaquez, Gary C (LU)	64,700	7,700	64,700	0	270		1		1- 70-15
16.004-3-7	Varakuta, Alex	49,400	8,100	49,400	0	433		1		1-119- 8
16.081-2-9	Varakuta, Alexander	61,900	11,700	61,900	0	210		1		1- 42-13
32.004-2-19	Vari, Eleck J. Jr.	40,000	12,500	40,000	0	270		1		1-119-10
32.004-2-18	Vari, Irene	38,300	5,300	38,300	0	210		1		1-119- 9
32.066-2-10	Verizon New York Inc	34,400	2,600	34,400	0	831		6		6-132- 2

Parcel Id	Name	2015	2016		Res Pct	Prp Cts	O C	R S	T C	Account Nbr
		Total Av	Land Av	Total Av						
555.008-22-1	Verizon New York Inc	3,282	0	2,800	0	866	5			5-134-2
555.008-22-2	Verizon New York Inc	40,477	0	34,530	0	866	5			5-134-3
555.008-22-3	Verizon New York Inc	320,902	0	273,751	0	866	5			5-134-3
620.089-9999-631.900/1881	Verizon New York Inc	148,422	0	148,422	0	836	6			6-132- 6
620.089-9999-631.900/1882	Verizon New York Inc	35,304	0	35,304	0	836	6			6-132- 1. 2
620.089-9999-631.900/1883	Verizon New York Inc	2,552	0	2,552	0	836	6			
24.001-1-1.111/1	Verizon Wireles	100,000	0	100,000	0	837	6			
42.002-3-17.112/1	Verizon Wireless	161,700	0	161,700	0	831	6			
23.084-1-9	Vice, Ellen H.	39,800	6,200	39,800	0	210	1			1- 54- 4.2
24.004-3-18.1	Village of Massena	24,700	24,700	24,700	0	322	1			1- 24-15.1
42.002-3-9.1	Village of Norwood	6,300	6,300	6,300	0	314	8			1- 55-13.1
42.002-3-10	Village of Norwood Incorporate	9,000	9,000	9,000	0	323	1			8-139-14
32.002-2-32.1	Villnave, Brad L.	87,500	6,400	87,500	0	210	1			1- 89-10.1
32.002-2-31.1	Villnave, Deborah	94,300	10,000	94,300	0	270	1			
23.075-2-52	Villnave, Duane	43,800	3,000	43,800	0	210	1			1- 98- 1
23.075-2-53	Villnave, Duane	7,100	3,100	7,100	0	210	1			1-105-12
23.075-2-54	Villnave, Duane	29,800	5,200	29,800	0	210	1			1- 95-11
23.068-3-13	Villnave, Harold Jr.	50,700	7,000	50,700	0	210	1			1-120- 7
23.004-2-38.2	Villnave, Larry F.	300	300	300	0	314	1			
32.002-1-4	Villnave, Larry F.	85,800	8,100	85,800	0	210	1			1- 80- 2
32.002-1-5.11	Villnave, Larry F.	65,500	36,500	65,500	0	117	1			1- 24- 5.1
32.002-2-32.21	Villnave, Larry F.	3,500	3,500	3,500	0	311	1			1- 89-10.2
32.002-2-36.11	Villnave, Larry F.	60	60	60	0	322	1			
25.003-1-33	Villnave, Richard E.	35,600	30,600	35,600	0	270	1			1-103- 4
32.066-2-5	Villnave, Tanya (LC)	67,200	5,000	67,200	0	220	1			1- 23- 6
25.003-1-36	Villnave, Timothy M.	59,000	9,700	59,000	0	210	1			1- 32-12
32.067-1-29	Vivlamore, Margo	24,900	2,000	24,900	0	210	W 1			1- 17- 6
32.067-2-9	Volz, Robert E.	38,800	6,000	38,800	0	210	1			1- 68- 9.2
24.004-2-2.2	Von Allmen, Hans	80,500	48,000	80,500	0	113	1			1- 43- 1.2
16.042-1-19	von Borstel, Douglas	5,400	5,400	5,400	0	311	1			1-111- 7
16.004-2-2	VonBorstel, Douglas	7,000	7,000	7,000	0	323	1			1- 94-14
16.041-1-2	Vonborstel, Douglas	129,800	14,200	129,800	0	210	1			1- 31- 1.1
42.050-2-29	Vonhoffmann, Carol Anne	12,800	5,000	12,800	0	270	1			1- 49- 4
32.058-3-21	Wagner, Melissa M.	44,700	3,900	44,700	0	210	1			1-120-13
25.003-1-4	Wagner, Robert L. Sr.	101,700	16,300	101,700	0	240	1			1- 68- 1.2
42.002-1-2.11	Wagstaff, Charles H.	10,600	10,600	10,600	0	314	1			
42.002-1-3	Wagstaff, Charles H.	27,900	8,600	27,900	0	210	1			1-125- 7
<b>Page Totals</b>	<b>Parcels</b>		37	2,006,699	301,660	1,953,119				

Parcel Id	Name	2015	2016		Res Pct	Prp Cls	O C	R S	T C	Account Nbr
		Total Av	Land Av	Total Av						
42.002-1-5.2	Wagstaff, Charles H.	2,000	2,000	2,000	0	314	1			
42.002-1-7	Wagstaff, Charles H.	70,600	40,600	70,600	0	240	1			1-131- 2.1
42.002-1-2.12	Wagstaff, Randolph J.	3,000	3,000	3,000	0	314	1			
42.002-1-2.2	Wagstaff, Randolph J. Jr.	102,700	9,300	102,700	0	210	1			
42.002-1-6	Wagstaff, Rose (LU)	60,700	11,900	60,700	0	210	1			1-120-15
16.071-1-6	Wagstaff, William R. Jr.	58,900	5,100	58,900	0	210	1			1- 57-11
32.066-1-22	Waite, Lisa R (Bombard)	50,000	5,200	50,000	0	210	1			1- 27-11
32.050-1-6	Waite, Richard N.	30,100	5,000	30,100	0	210	1			1- 33- 7
32.050-1-7	Waite, Richard N.	5,000	5,000	5,000	0	314	1			1- 53-15
43.001-1-17	Walker, Donald	86,600	32,000	86,600	0	240	1			1-121- 4
23.067-1-3.1	Walker, Melissa A.	70,000	6,500	74,000	0	210	1			1- 72-13
23.067-2-7.1	Wallace, Larry W.	15,500	5,000	15,500	0	270	1			1- 93-14.1
16.003-3-7.6	Wallenhorst, Christopher	154,300	14,100	154,300	0	210	1			
16.003-3-6.112	Wang, Amy	117,000	42,000	117,000	0	240	1			
16.081-2-10	Wanzer, Abigail	4,500	4,500	4,500	0	314	1			1- 1-11.1
16.081-1-1	Wanzer, William	3,500	3,500	3,500	0	314	1			1- 44- 8
24.002-1-1.1	Wanzer, William	120,400	50,600	120,400	0	240	1			1-121- 5
25.021-1-14	Ward, Burton J.	76,300	8,500	76,300	0	210	1			1- 47- 4
32.066-7-16	Ward, Carolyn M.	55,600	6,600	55,600	0	210	1			1- 61- 5
32.002-3-22	Ward, Charlotte (LU)	20,000	6,700	20,000	0	270	1			1-131- 5
23.004-6-3	Ward, Nancy	6,600	6,600	6,600	0	314	1			1-105-3.1
23.004-1-3	Ward, Nancy A.	56,100	35,700	56,100	0	260	1			1- 69- 4.1
33.003-1-11.1	Warner, Barbara A.	60,200	12,200	60,200	0	210	1			1-121-10
24.002-2-25.3	Warner, Bruce F.	63,200	9,400	63,200	0	210	1			1- 95- 4.2
24.002-2-25.21	Warner, Bruce F.	5,400	5,400	5,400	0	314	1			1- 95- 4.1
24.002-2-25.24	Warner, Bruce F.	5,400	5,400	5,400	0	314	1			
32.001-1-21.2	Warren, Hallie S.	80,000	8,000	80,000	0	210	1			1- 89-12
23.083-4-4	Warriner, Elaine Claire	70,800	6,600	70,800	0	210	1			1- 36-14
42.002-3-3.111	Waters, Roderick A.	36,900	36,900	36,900	0	322	1			1- 97- 4.1
23.059-1-6	Watts, Teresa	100,000	6,500	100,000	0	210	1			1-115-15
23.003-2-11.122	Weaver, Carl B. III.	110,000	9,200	110,000	0	210	1			
16.034-1-14	Weaver, Roy A. Jr.	56,900	4,100	56,900	0	210	1			1-124-14
24.004-2-10.1	Weegar, Jay R.	72,600	8,000	72,600	0	270	1			1- 67- 1.2
23.075-2-55	Weegar, Stacy L.	18,000	3,600	18,000	0	210	1			1- 30- 6
24.003-1-1.2	Weller, Carter J.	9,300	9,300	9,300	0	322	1			1-100- 4.2
25.021-1-13	Weller, Craig W.	72,000	8,500	72,000	0	210	1			1-108- 5
16.004-3-51	Weller, Kevin J.	103,300	8,700	103,300	0	210	1			1- 20-13



Parcel Id	Name	2015	2016		Res Pct	Prp Cls	O C	R S	T C	Account Nbr
		Total Av	Land Av	Total Av						
23.067-1-34	Wells, Donald E.	56,200	6,100	56,200	0	270	1			1-126-12.2
33.001-2-10	Wells, Kester	6,000	5,500	6,000	0	312	1			1- 97-12
33.001-2-9	Wells, Kester L.	86,000	32,200	86,000	0	240	1			1-122- 8
32.058-6-20	Wells, Steven R.	37,600	4,000	37,600	0	210	1			1- 48-10
32.058-2-33	Wells, Tony L.	54,700	6,600	54,700	0	210	1			1- 9- 5
23.059-1-13	Welsh, Patrick J.	6,200	6,200	6,200	0	311	1			1-103-13
23.059-1-14	Welsh, Patrick J.	107,200	8,600	107,200	0	210	1			1-103-12
16.026-5-5	Wert, Peter	4,400	4,400	4,400	0	314	W 1			6-132-16
16.026-5-19	Wert, Peter	96,400	6,300	96,400	0	210	1			1- 78-14
33.003-1-30	West, James S. Sr.	31,000	31,000	31,000	0	322	1			1- 25- 2
33.003-1-21.11	West, Rita A.	44,000	4,000	44,000	0	270	1			
33.003-1-32.1	West-King, Rita	41,300	7,700	41,300	0	210	1			
16.034-1-34.11	Whelan, David K.	46,700	7,000	46,700	0	210	1			1-122-14.1
16.026-5-20	Whelan, Stephen L.	108,500	8,500	108,500	0	210	1			1-122-15
16.004-3-63	White, James Francis	91,000	19,500	91,000	0	220	1			1-123- 4
43.001-1-13.2	White, John	23,900	12,200	23,900	0	270	1			1- 56-10.2
24.002-2-21	White, Joseph A (LU)	64,900	6,200	64,900	0	210	1			1- 79- 5
16.004-3-9	White, Julia Stucz (LU)	70,000	8,100	70,000	0	210	1			1-123-14
16.002-4-31.1	White, Kenneth R.	38,800	16,800	38,800	0	240	1			1-123-13.1
16.042-1-8	White, Louise Lamb	28,300	4,000	28,300	0	210	1			1- 74- 7
32.002-2-6	White, Marion (LU)	20,000	6,400	20,000	0	270	1			1-116-10
16.041-1-7	White, Richard J.	7,400	7,400	7,400	0	314	W 1			1-99-9999
25.001-1-40.1	White, Robert	33,500	8,000	33,500	0	210	1			1- 67-10.21
32.058-3-25	White, Scott S.	55,400	5,300	55,400	0	210	1			1- 83-13
25.001-1-31	White, Sherry L.	53,000	6,000	53,000	0	210	1			1-123- 8
16.071-1-9	White, Trevor J.	71,500	5,700	71,500	0	210	1			1- 38-14
32.059-2-36.2	White, Wayne J.	80,000	5,700	80,000	0	210	1			
16.004-3-67	White, William R. II.	70,000	8,100	70,000	0	210	1			1- 74-13.2
25.001-1-45.3	Whitlock, Mary-Jo	8,000	8,000	8,000	0	322	1			
23.074-1-8	Wickwire, Nicole G (LC)	28,600	6,500	28,600	0	270	1			1-115-13
32.066-1-24	Wilby, Heath G (LC)	52,600	5,700	52,600	0	210	1			1- 86- 3
32.004-1-18	Wilby, Michael C.	61,600	6,100	61,600	0	210	1			1- 72- 2.2
33.001-1-13.312	Wilcox, Timothy A.	19,200	14,200	19,200	0	270	1			
33.001-2-15	Willard, Carol	1,800	1,800	1,800	0	322	1			1-113- 2
32.066-2-8	Willard, Jeremy	48,600	4,300	48,600	0	210	1			1- 59-10
23.068-1-6.3	Williams, John C. V.	103,400	7,700	103,400	0	210	1			1- 28-11.3
24.004-3-1.12	Williams, Thomas M.	25,100	10,500	25,100	0	312	1			

Parcel Id	Name	2015	2016		Res Pct	Prp Cls	O C	R S	T C	Account Nbr
		Total Av	Land Av	Total Av						
32.066-4-8	Williams, Wanda Baynes	39,100	5,300	39,100	0	210	1			1- 64-14
24.001-1-46	Willis, Gary J.	55,000	4,400	55,000	0	210	1			1- 30- 7
16.073-1-4	Wills, James Homer III.	41,200	12,900	41,200	0	210	1			1- 42-12.11
24.004-1-57	Wilson, Adam J.	59,000	7,800	59,000	0	210	1			1- 57- 8
25.001-1-22	Wilson, Cory (LC)	58,800	4,900	58,800	0	210	1			1-119- 6
33.003-2-6.2	Wilson, Henry Michael	35,100	7,200	35,100	0	210	1			
33.003-2-6.111	Wilson, Henry Michael	70,100	21,100	70,100	0	210	1			
33.003-2-6.114	Wilson, Philip E.	20,000	20,000	20,000	0	314	1			
24.002-2-20	Wilson, Thomas	70,000	8,000	70,000	0	270	1			1- 15- 4
32.059-6-8	Wing, James Jr.	75,200	5,200	75,200	0	210	1			1-124-11
42.002-2-3.21	Wing Family Trust	156,000	28,900	156,000	0	240	1			1-124-12.1
33.001-1-17	Wing Farm Inc	12,400	12,400	12,400	0	322	1			1-124-10
33.001-2-7	Wing Farm Inc	121,200	70,500	121,200	0	240	1			1-124- 8.1
33.001-2-23	Wing Farm Inc	52,600	8,200	52,600	0	210	1			1-124- 8.2
32.066-2-9	Wise, Frank D.	91,000	4,300	91,000	0	210	1			1- 11- 5
16.004-3-14	Wolcott, Roy Jr.	20,900	12,900	20,900	0	270	1			1-125- 1
16.004-3-16	Wolcott, Roy C. Jr.	51,700	12,400	55,700	0	210	1			1-125- 2
32.004-2-10.1	Wolfe, Brandon S.	44,000	7,200	44,000	0	210	1			1- 19- 8
32.004-2-10.2	Wolfe, Brandon S.	5,800	5,800	5,800	0	314	1			
32.004-1-16.11	Wolfe, Francis H (LU)	62,500	22,800	62,500	38	112	1			1- 72- 1
32.004-1-19.12	Wolfe, Joseph	94,900	17,800	94,900	0	210	1			
32.004-1-39	Wolfe, Joseph H.	22,920	22,920	22,920	0	323	1			
32.004-1-16.12	Wolfe, Vernon M.	2,800	2,800	2,800	0	323	1			
32.004-1-19.11	Wolfe, Vernon M.	32,700	19,700	32,700	0	270	1			1-125- 3.1
32.002-5-1	Wolstenholme, Randy	59,500	6,600	59,500	0	210	W 1			1- 20- 6
25.001-1-45.6	Wood, Bryan F.	77,700	9,600	77,700	0	210	1			
23.066-1-21	Wood, Marlene	86,100	8,400	86,100	0	210	1			1-106-13.1
33.003-1-26	Wood, Raymond	8,700	8,700	8,700	0	314	1			1- 33-13
33.003-1-24	Woodall, Allen W.	77,800	11,700	77,800	0	210	1			1-125-11
24.003-1-15.112	Woodard, Mary	17,700	7,700	17,700	0	270	1			
32.058-2-35	Woodcock, Donna A.	62,900	3,900	62,900	0	210	1			1-112- 1
16.004-2-57.1	Woods, Dale	5,600	5,600	5,600	0	323	1			1- 36- 2.11
16.004-2-58	Woods, Dale	3,000	3,000	4,000	0	312	1			
32.075-4-5	Woods, Dale P. Sr.	29,100	8,300	29,100	0	431	1			1- 92-14.2
32.003-1-15	Woods, James P.	50,100	18,500	50,100	0	271	1			1-103- 2
32.003-1-16	Woods, James P.	61,600	13,400	61,600	0	270	1			1-119-14
32.066-4-7	Woods, Katherine M.	64,500	5,500	64,500	0	210	1			1-128-11

Parcel Id	Name	2015	2016		Res Pct	Prp Cls	O C	R S	T C	Account Nbr
		Total Av	Land Av	Total Av						
23.074-1-4	Woodward, Patricia L.	75,800	7,200	75,800	0	270	1			
32.002-2-51.1	Woodward, William James	80,000	20,000	80,000	0	210	1			1-121-13
32.066-6-6	Worster, Willie	10,600	5,500	10,600	0	270	1			1-109- 9.12
32.059-2-23	Wray, Clarence D.	84,300	6,200	84,300	0	210	1			1-126- 4
16.084-1-8	Wright, Dale	55,100	8,000	55,100	0	210	1			1-126- 6
16.084-1-7	Wright, Dale D.	3,500	3,500	3,500	0	311	1			1-123- 5
25.003-1-28	Wright, John Ashby III.	12,000	6,400	12,000	0	270	1			1-127-10
32.003-1-2	Wright, William L.	136,000	31,400	136,000	0	240	1			1- 79-15.1
32.075-3-18	Wunder, Julie A.	58,600	5,300	58,600	0	210	1			1- 25- 3
23.074-1-10	Wunder, Julie & Timothy	17,900	7,500	17,900	0	270	1			
32.075-3-12	Yaddow, William H.	82,000	5,900	82,000	0	210	1			1- 39-12
25.001-1-15.4	Yelle, David	8,000	8,000	8,000	0	322	1			1- 43- 2.4
25.001-2-9.111	Yelle, David J.	106,600	15,100	106,600	0	210	1			1- 66- 3.1
16.003-4-24.112	Yelle, Gaeton	3,300	3,300	3,300	0	311	1			
32.058-4-10	YNYH, LLC	30,000	5,400	30,000	0	481	1			1- 79-14
33.003-2-5	Young, Chad M.	6,900	6,900	6,900	0	314	1			1-114- 9
42.004-1-5.112	Young, Harry	4,500	4,500	4,500	0	314	1			
42.004-1-7.211	Young, Harry	93,700	20,600	93,700	0	240	1			
42.004-1-14	Young, Harry T.	10,000	10,000	10,000	0	314	1			
42.004-1-13	Young, Joshua	122,900	15,100	122,900	0	210	1			
43.001-1-5	Young, Joshua	45,300	12,800	45,300	0	210	1			1- 55- 2
43.001-1-9.2	Young, Joshua	27,700	7,700	27,700	0	270	1			1-129-12.2
43.001-1-9.11	Young, Joshua	5,000	5,000	5,000	0	311	1			1-129-12.1
24.003-1-14.1	Young, Justin T.	79,500	12,300	79,500	0	240	1			1- 95- 7
42.004-1-15	Young, Thomas C.	114,800	6,900	114,800	0	210	1			
33.003-2-4.1	Young, Tonya M.	119,200	71,100	119,200	0	240	1			1- 86- 5
16.004-2-62	Zagobelny, Justin		4,000	4,000	0	314	1			
* 16.004-2-8.1	Zagobelny, Justin B.	95,100	64,100	95,100	0	240	1			1- 36- 1
16.004-2-8.11	Zagobelny, Justin B.		64,100	90,000	0	240	1			1- 36- 1
25.001-1-30	Zakarauskas, Michael	6,200	6,200	7,200	0	312	1			1-129- 9
32.058-2-23	Zappia, Rickie M.	60,000	6,700	60,000	0	210	1			1-127- 4
25.001-1-59.1	Ziegler, Lisa L.		53,790	53,790	0	321	1			1-107- 7.1
<b>Town Outside Village Totals</b>	<b>Parcels</b>		2,641	162,720,212		30,423,314		165,884,905		
<b>Town Grand Totals</b>	<b>Parcels</b>		2,695	165,104,208		31,177,425		168,269,140		
<b>Report Totals</b>	<b>Parcels</b>		2,695	165,104,208		31,177,425		168,269,140		
<b>Page Totals</b>	<b>Parcels</b>		31	1,459,400		446,390		1,608,190		

Parcel Id	Name	2015	2016		Res Pct	Prp Cls	O C	R S	T C	Account Nbr
		Total Av	Land Av	Total Av						
42.050-1-1	Clark, Kelli Marie	6,400	6,400	6,400	0	311	1			1- 1-11
42.050-1-2	Norwood Corporation	1,900	1,900	1,900	0	850	8			1- 2- 5
42.050-1-3	Boprey, Michael L. Jr.	108,800	6,400	108,800	0	210	1			1- 2- 8
42.058-1-1.1	Cline, Max A.	46,100	7,300	46,100	0	230	1			1- 3- 1
42.058-1-1.2	Cline, Max A.	7,400	7,400	7,400	0	314	W 1			
42.058-1-2	Cline, Max (LC)	9,300	7,300	9,300	0	210	1			1- 2- 9
42.058-1-3	Akins, David M.	26,200	5,900	26,200	0	210	1			1- 3- 2
42.058-1-4	Monroe, Scott (LC)	10,400	5,400	10,400	0	270	1			1- 1- 5
42.058-1-5	Raymonda, Josh	61,600	5,900	61,600	0	210	1			1- 3- 5
42.058-1-6	Kuenzler, Brent	57,200	7,800	57,200	0	210	1			1- 2-12
42.058-2-2	Tarallo, Angelo J.	33,300	8,600	33,300	0	210	1			1- 2-14
42.058-2-3	Scruggs, Susan E.	20,000	12,000	20,000	0	210	1			1- 1-14
42.058-2-4	Mikel, Kathleen M.	70,000	5,700	70,000	0	210	1			1- 3- 7
42.058-2-5	McLaughlin, John B.	42,400	5,700	42,400	0	210	1			1- 2- 2
42.058-2-6.1	Short, Holly J.	60,000	5,000	60,000	0	210	1			1- 3- 8
42.058-2-7.1	Grimm, David E.	44,000	5,000	44,000	0	210	1			1- 1- 7
42.058-2-8	Potvin, Steven	43,900	5,000	43,900	0	210	1			1- 3- 4
42.058-2-9	Peterson, Terry	74,400	7,000	74,400	0	210	1			1- 2- 7
42.058-2-10	North Country Saving Bank	81,000	5,500	81,000	0	210	1			1- 2- 6
42.058-2-11	Cyr, Gilman P.	79,100	6,000	79,100	0	210	1			1- 2- 3
42.058-2-12.1	Lacks, Walter Jr.	72,900	14,200	72,900	0	240	1			1- 1- 9
42.058-2-13	Lustyik, Donald	70,700	6,000	70,700	0	210	1			1- 1- 6
42.058-2-14	Scott, Timothy A.	87,400	8,400	87,400	0	210	1			1- 1-15
42.058-2-15	Green, Lori	4,100	4,100	4,100	0	314	1			1- 3- 9
42.058-2-16	Smith, Gary V.	4,200	4,200	4,200	0	314	1			1- 3- 3
42.059-1-3	Daniels, Bonnie L.	87,100	7,700	87,100	0	210	1			1- 1-12
42.066-3-2	Colton, Perry A. Jr.	500	500	500	0	314	1			1- 3-10
42.066-3-3	Cota, Roderick	4,200	4,200	4,200	0	314	1			1- 3- 6
42.066-3-4	Turnbull, Alasdair	75,000	8,400	75,000	0	210	1			1- 3-12
42.066-3-5	Reagan, Randy R.	80,000	7,700	80,000	0	210	1			1- 2-10
42.066-3-6	Donahue, Robert	38,400	7,000	38,400	0	210	1			1- 1- 3
42.066-3-8.1	Donahue, Timothy Jr.	75,000	6,100	75,000	0	220	1			1- 1- 4
42.067-1-2	McDonald, Sylvia J (LU)	43,200	10,300	43,200	0	240	1			1- 1-13
42.067-1-3.1	Young, Harry	4,700	4,700	4,700	0	322	1			1- 25-10PT
42.067-1-4	Ogdensburg Bridge & Port	6,800	6,800	6,800	0	843	8			9-999
42.067-1-5.1	CSX Transportation Inc	276,111	276,111	276,111	0	842	7			6-132-15.1
42.067-1-5.22	Crowley, Edward P.	7,100	7,100	7,100	0	323	1			
<b>Page Totals</b>	<b>Parcels</b>		37	1,820,811		510,711		1,820,811		

Parcel Id	Name	2015	2016		Res Pct	Prp Cls	O C	R S	T C	Account Nbr
		Total Av	Land Av	Total Av						
42.067-1-6	Boak, Gregory R (Etal)	4,700	4,700	4,700	0	322	1			1- 1- 1
42.067-1-7	Prashaw, Stephanie J.	37,500	5,600	37,500	0	210	1			1- 2-11
42.067-1-8	Daggett, Ramona	39,100	5,700	39,100	0	210	1			1- 2-15
42.067-1-9.1	Morgan, Arloene	64,500	6,400	64,500	0	210	1			1- 2- 4.1
42.067-1-10.1	Smutz, Marcelene A.	47,700	5,300	47,700	0	210	1			1- 3-13.1
42.067-1-15	McFaddin, James L.	3,000	3,000	3,000	0	314	1			
555.007-22-1	Time Warner - North Region	8,831	0	7,996	0	869	5			5-5-3
555.008-22-1	Verizon New York Inc	10,828	0	9,150	0	866	5			5-5-1
555.009-22-1	Niagara Mohawk Power Corp	23,786	0	26,538	0	861	5 R			5-5-2
620.001-9999-132.350/1001	Niagara Mohawk Power Corp	92,706	0	92,706	0	882	6			
620.001-9999-132.350/1881	Niagara Mohawk Power Corp	17,068	0	17,068	0	884	6			1-99-999
620.001-9999-631.900/1881	Verizon New York Inc	766	0	766	0	836	6			
<b>Village Totals</b>	<b>Parcels</b>		49	2,171,296	541,411	2,171,535				

Parcel Id	Name	2015	2016		Res Pct	Prp Cls	O C	R S	T C	Account Nbr
		Total Av	Land Av	Total Av						
16.035-3-1.1	Curran Renewable Energy, LLC	33,300	33,300	33,300	0	340		8		
16.035-3-1.21	CSX Transportation, Inc	1,000	1,000	1,000	0	300		1		
16.035-3-2.1	Curran Renewable Energy, LLC	32,700	32,700	32,700	0	340		8		
16.035-3-3	Curran Renewable Energy, LLC	34,500	34,500	34,500	0	340		1		
16.035-3-4	Massena Ind Dev Corp	111,200	111,200	111,200	0	340		8		

---

<b>Village Totals</b>	<b>Parcels</b>	5	212,700	212,700	212,700					
-----------------------	----------------	---	---------	---------	---------	--	--	--	--	--

---

<b>Page Totals</b>	<b>Parcels</b>	5	212,700	212,700	212,700					
--------------------	----------------	---	---------	---------	---------	--	--	--	--	--

Parcel Id	Name	2015	2016		Res Pct	Prp Cls	O C	R S	T C	Account Nbr
		Total Av	Land Av	Total Av						
16.002-2-14.11	Bagnato, John	13,700	13,700	13,700	0	311		1		1- 45- 4.1
16.002-2-15	Boyce, James P.	3,800	3,800	3,800	0	322		1		1- 17- 4
16.002-2-16	Besaw, Kevin J.	5,000	5,000	5,000	0	322		1		1- 76- 6
16.002-2-17	Seaway Timber Harvesting	26,400	26,400	26,400	0	322		1		8- 71- 4
16.002-2-18	Henry, Carter	56,200	17,900	61,200	0	240		1		1- 53- 5
16.002-2-24.1	Seaway Timber Harvesting Inc	21,400	21,400	21,400	0	322		1		
* 16.002-2-26.11	CSX Transportation Inc	940,500	940,500	940,500	0	842		7		6-133-15
16.002-2-26.111	CSX Transportation Inc		940,500	940,500	0	842		7		6-133-15
16.002-2-27	Seaway Timber Harvesting Inc	11,200	11,200	11,200	0	323		1		
16.002-4-28	Spellan, Derek E.	49,400	14,400	49,400	0	210		1		1- 13- 9
16.002-4-30.1	Pecor, Stephanie	13,660	8,660	13,660	0	270		1		1-113- 5
16.002-4-31.1	White, Kenneth R.	38,800	16,800	38,800	0	240		1		1-123-13.1
* 16.002-4-33	Harvey, Edward J. Jr.	90,200	8,000	90,200	0	240		1		1-103- 1
16.002-4-33.1	Harvey, Edward J. Jr.		8,000	90,200	0	240		1		1-103- 1
16.002-4-35	Harvey, Edward J. Jr.	5,800	5,800	5,800	0	322		1		1- 21- 4
16.002-5-8	Hedges, Patricia	53,000	8,500	53,000	0	210		1		1- 53- 1
16.002-5-9	Carney, Rose (LU)	58,300	5,800	58,300	0	210	W	1		1- 21- 5
16.002-5-10	Kozsan, James F.	125,550	9,000	125,550	0	210	W	1		1-82-5.4
16.002-5-11.2	Chatterton, Thomas	175,700	14,000	175,700	0	210	W	1		
16.002-5-11.12	Gollinger, Francis M.	126,200	10,000	126,200	0	210	W	1		
16.002-5-12	Valancius, Edward	137,000	9,700	137,000	0	210		1		1- 82- 5.17
16.002-5-14.1	Herman, Margaret D.	210,400	11,600	210,400	0	210		1		1- 82- 5.15
16.002-5-15.2	Southwick, John L.	156,700	14,100	156,700	0	210	W	1		
16.002-5-15.11	Morris, Robert	17,000	17,000	17,000	0	322	W	1		
16.002-5-15.12	Robert, Steven C.	159,900	16,700	159,900	0	210	W	1		
16.002-5-15.13	Reagan, James W.	12,600	12,600	12,600	0	314	W	1		
16.003-2-3.31	McGlaughlin, Allen	114,300	14,400	114,300	0	210	W	1		1- 82- 5.3
16.003-2-3.211	Plante, Jean Pierre	141,000	13,900	141,000	0	210		1		1- 82- 5.21
16.003-2-3.411	Jenkins, Jennifer	157,000	16,100	157,000	0	210	W	1		1- 82- 5.16
16.003-2-5	Donovan, Daniel	115,500	12,900	115,500	0	210	W	1		1- 41- 7
16.003-2-6.1	LaFayette, Sidney H (LU)	86,100	14,900	86,100	0	210	W	1		1- 63-11
16.003-2-8.11	Hazel, Roger	148,100	20,900	148,100	0	210	W	1		1- 37- 9.1
16.003-2-23.2	Mulvaugh, Carole	93,400	16,800	93,400	0	210	W	1		1- 82-14.2
16.003-3-1.12	Davis, Robert J.	118,000	8,400	118,000	0	240		1		
16.003-3-1.112	Clary, Kim B.	93,600	10,800	93,600	0	210		1		
16.003-3-2	Tanski, Elizabeth	72,800	15,400	72,800	0	240		1		1- 13- 8.2
16.003-3-4.11	Snider, Richard	30,400	30,400	30,400	0	322	W	1		1-82-5.111
<b>Page Totals</b>	<b>Parcels</b>		35	2,647,910	1,397,460	3,683,610				

Parcel Id	Name	2015	2016		Res Pct	Prp Cls	O C	R S	T C	Account Nbr
		Total Av	Land Av	Total Av						
16.003-3-4.12	Charde, Daniel G.	99,000	11,100	99,000	0	210		1		
16.003-3-4.13	Snider, Nancy A.	138,300	20,600	138,300	0	210	W	1		
16.003-3-4.14	Snider, Richard	149,000	23,400	149,000	0	210	W	1		
16.003-3-5.11	Chagnon, Raymond P.	160,000	12,500	160,000	0	210		1		1-82-5.111
16.003-3-5.12	Thompson, Robert E.	178,100	12,300	178,100	0	240		1		
16.003-3-6.111	Haig, Alice L.	100,000	64,000	100,000	0	240		1		1- 49-13
16.003-3-6.112	Wang, Amy	117,000	42,000	117,000	0	240		1		
16.003-3-7.5	Bombard, Sheldon J (LU)	135,300	14,300	135,300	0	210		1		
16.003-3-7.6	Wallenhorst, Christopher	154,300	14,100	154,300	0	210		1		
16.003-3-7.21	Allen, Michael J.	156,300	14,700	156,300	0	210		1		
16.003-3-7.31	Hayden, Michael F.	152,600	15,500	152,600	0	210		1		
16.003-3-7.112	Allen, Roland J. Jr.	139,900	13,400	139,900	0	210		1		
16.003-3-8.1	Lebire, Steven D.	114,200	12,700	114,200	0	210		1		
16.003-3-9	Oakes, Nancy C.	110,400	10,600	110,400	0	210		1		
16.003-3-10	Furnace, Lynn Charles	12,300	12,300	12,300	0	323		1		1- 42-12.2
16.003-3-11.1	McCarty, Charles E.	120,000	19,600	120,000	0	210		1		1-82-5.111
16.003-3-12	Shantie, Robert H.	192,900	21,400	192,900	0	240		1		
16.003-3-13	Morris, Gertrude (Etal)	7,900	7,900	7,900	0	311		1		
16.003-3-15	Dumoulin, Ronald J.	76,600	20,700	76,600	0	210		1		
16.003-4-1.2	Seaway Timber Harvesting Inc	59,500	59,500	59,500	0	322		1		
16.003-4-2.1	Perkins, Terry	65,000	7,700	65,000	0	270		1		
16.003-4-2.21	Perkins, Philip	1,080	1,080	1,080	0	311		1		
16.003-4-3	Perkins, Philip	27,000	6,200	27,000	0	270		1		1- 18- 9
16.003-4-4	Planty, Vernon G. Jr.	40,200	6,200	40,200	0	210		1		1- 11-7
16.003-4-5.1	Agen, Robert Jr (LU)	89,900	5,800	89,900	0	210		1		1- 6-14
16.003-4-6.1	Richards, Duane	61,800	6,000	61,800	0	210		1		1- 98- 7
16.003-4-8.1	Tucker, Richard C.	68,900	6,400	68,900	0	270	W	1		1- 11- 1.1
16.003-4-8.2	Tucker, Richard C.	59,600	16,300	59,600	0	210		1		
16.003-4-9	Noreault, Charles Grayson	124,100	10,900	124,100	0	210		1		1- 11- 1.2
16.003-4-10	Healy Cemetery	6,500	6,500	6,500	0	695		8		8-139- 5
16.003-4-11	LaPlante, Steven	20,000	5,600	20,000	0	220		1		1- 59-14
16.003-4-12	Laplante, Steven R.	43,600	16,600	43,600	0	260	W	1		
16.003-4-13.1	Planty, Jarvis	48,500	1,320	48,500	0	210		1		1- 11-10.2
16.003-4-14	Fenner, Maurice	93,200	5,600	93,200	0	210		1		1- 39-11
16.003-4-15.1	Lashomb, Robert W.	69,600	12,800	69,600	0	210		1		
16.003-4-16.21	Lashomb, Robert W.	59,300	6,700	59,300	0	210		1		
16.003-4-17.11	Herbstler, Klaus W.	87,100	7,300	87,100	0	210		1		1- 67-12



Parcel Id	Name	2015	2016		Res Pct	Prp Cls	O C	R S	T C	Account Nbr
		Total Av	Land Av	Total Av						
16.003-4-18.1	Kellison, Loren H.	100,400	12,300	100,400	0	210	1			1- 59- 8.1
16.003-4-19	LaGrow, William J.	10,600	10,600	10,600	0	322	1			1- 11- 4.2
16.003-4-20.12	Borey, Arthur J.	103,400	14,200	103,400	0	210	1			
16.003-4-21.11	Seaway Timber Harvesting Inc	8,600	8,600	8,600	0	323	1			1- 11- 9.1
16.003-4-21.21	Tubolino, Gary D.	85,400	13,100	85,400	0	210	1			
16.003-4-21.22	Ashley, Michael J.	75,800	14,400	75,800	0	270	1			
16.003-4-22	Agen, Daniel	95,000	12,400	95,000	0	210	1			
16.003-4-23	Laplante, Steven R.	3,400	3,400	3,400	0	314	1			
16.003-4-24.12	LaPlante, Denes L.	152,650	26,250	152,650	0	210	1			
16.003-4-24.21	Haggett, Roleigh A.	2,160	2,160	2,160	0	311	1			
16.003-4-24.112	Yelle, Gaeton	3,300	3,300	3,300	0	311	1			
16.003-4-25	Hoerner, Ronald L. Jr.	95,800	21,700	95,800	0	210	1			
16.003-4-26	Seaway Timber Harvesting Inc	13,000	13,000	13,000	0	311	1			
16.003-4-28.1	Jock, Ernest L. Jr.	135,600	9,560	135,600	0	210	1			
16.003-4-28.2	Matthes, Stephen W.	165,000	8,660	165,000	0	210	1			
16.003-4-29	Baxter, Harold L.	42,000	7,500	42,000	0	240	1			1- 11- 7
16.003-4-30	Hoerner, Ronald L. Jr.	3,300	3,300	3,300	0	311	1			
16.004-2-1	Grant, Stephen S.	16,700	16,700	16,700	0	105	1			1- 48- 3
16.004-2-2	VonBorstel, Douglas	7,000	7,000	7,000	0	323	1			1- 94-14
16.004-2-3.12	Grant, Stephen S.	68,300	29,800	68,300	0	240	1			
16.004-2-5	Grant, Stephen S.	3,800	3,800	3,800	0	322	1			8- 47-15
16.004-2-7.2	Haverstock, Lon S.	35,000	18,000	35,000	0	210	1			
* 16.004-2-8.1	Zagobelny, Justin B.	95,100	64,100	95,100	0	240	1			1- 36- 1
* 16.004-2-8.3	CSX Transportation, Inc	30,000	30,000	30,000	0	842	7			
16.004-2-8.11	Zagobelny, Justin B.		64,100	90,000	0	240	1			1- 36- 1
16.004-2-8.12	Montgomery, Christopher P.		6,000	60,000	0	270	1			
16.004-2-9	Brown, Jody L.	59,700	5,900	59,700	0	210	1			1-108- 3
16.004-2-10	Rochefort, Margo	159,500	10,500	159,500	0	210	1			1- 55-12
16.004-2-11	Jessmer, Mary A.	56,200	14,600	56,200	0	210	1			1- 83- 2
16.004-2-12.1	Deutscher, David	28,000	28,000	28,000	0	322	1			1- 46- 9
16.004-2-13	Barto, John E.	84,000	10,700	84,000	0	210	1			1- 35-15
16.004-2-14	Vallance, Sheila Mae (LU)	56,300	5,600	56,300	0	210	1			1-118-12
16.004-2-15	Sharpe, Scott	41,000	5,600	41,000	0	210	1			1-107- 1
16.004-2-16	Stowell, Donald	31,000	6,000	31,000	0	270	1			1- 46- 3
16.004-2-17.1	Burnett, Patrick W.	61,600	6,900	61,600	0	210	1			1- 46- 2.1
16.004-2-18.2	Terminelli, Joseph F.	104,900	12,100	110,900	0	210	1			1- 36- 2.2
16.004-2-18.112	Lashomb, Audra L.	29,200	7,700	29,200	0	270	1			

Parcel Id	Name	2015	2016		Res Pct	Prp Cls	O C	R S	T C	Account Nbr
		Total Av	Land Av	Total Av						
16.004-2-19	McKeel, Shawn	106,900	18,700	106,900	0	240	1			1-113-13
16.004-2-22.1	Pomainville, Alfred (LU)	92,200	41,200	92,200	0	116	1			1-113-15
16.004-2-22.2	Pomainville, Philip	61,600	24,100	61,600	0	112	1			
16.004-2-23	Soutar, Andrew	76,800	50,100	76,800	0	280	1			1- 95-13
16.004-2-25	Smith, Lena	63,700	17,400	60,000	0	240	1			1- 48- 4
16.004-2-27.1	Soutar, Andrew	8,100	8,100	8,100	0	321	1			
16.004-2-28.11	Soutar, Andrew	37,500	36,500	37,500	0	120	1			1- 42- 9
16.004-2-29.4	Payne, George Jr (Etal)	2,000	2,000	2,000	0	322	1			1- 74-10.4
16.004-2-29.11	Soutar, Andrew	800	800	800	0	314	1			1- 74-10.1
16.004-2-29.31	Eldridge, Raymond	2,800	2,800	2,800	0	314	1			1- 74-10.3
16.004-2-30	LaShomb, Wayne	69,100	27,900	69,100	0	240	1			1- 73- 6
16.004-2-50	LaClair, June I.	26,400	5,600	26,400	0	270	1			1-122- 4
16.004-2-51	McCaffrey, Patrick	44,000	5,900	44,000	0	210	1			1- 55-12
16.004-2-52.2	Nichols, Sheila A.	26,900	12,900	26,900	0	270	1			
16.004-2-52.3	Haas, Frederick William	47,900	8,300	47,900	0	270	1			
16.004-2-52.12	LaShomb, Audra	6,200	6,200	6,200	0	311	1			
16.004-2-52.112	Perras Excavating, Inc	15,600	15,600	15,600	0	322	1			
16.004-2-53	Johnson, Elizabeth	54,600	7,300	54,600	0	270	1			
16.004-2-54	LaShomb, Audra	45,900	14,000	45,900	0	210	1			
16.004-2-55	Sebastian, Jane A.	11,800	11,800	11,800	0	105	1			1- 49-14
16.004-2-57.1	Woods, Dale	5,600	5,600	5,600	0	323	1			1- 36- 2.11
16.004-2-57.2	Stowell, Dorothy S.	7,100	7,100	7,100	0	314	1			
16.004-2-58	Woods, Dale	3,000	3,000	4,000	0	312	1			
16.004-2-59	Perras, Robert J.	73,900	10,900	73,900	0	210	1			1-124- 6
16.004-2-60	Sebastian, James C. Jr.	80,500	29,000	80,500	0	270	1			1-109-15
16.004-2-62	Zagobelny, Justin		4,000	4,000	0	314	1			
16.004-3-2.1	Seaway Timber Harvesting Inc	39,800	39,800	39,800	0	322	1			1- 96- 7
16.004-3-2.2	Seaway Timber Harvesting Inc	19,800	19,800	19,800	0	322	1			
16.004-3-3	Garner, Carolyn K.	4,900	4,900	4,900	0	314	1			1- 60-14
16.004-3-5	Boyea, Henry J. Jr.	65,500	7,800	65,500	0	210	1			1- 83- 9
16.004-3-6	Lamb, Ryan S.	74,400	5,800	74,400	0	210	1			1-118- 7
16.004-3-7	Varakuta, Alex	49,400	8,100	49,400	0	433	1			1-119- 8
16.004-3-8	Lapage, James T.	30,400	5,800	30,400	0	210	1			1- 20-15
16.004-3-9	White, Julia Stucz (LU)	70,000	8,100	70,000	0	210	1			1-123-14
16.004-3-10	Francis, Timothy J.	54,500	5,200	54,500	0	210	1			1- 62- 6
16.004-3-11	Fetterly, Jason	21,000	5,000	21,000	0	210	1			1- 62- 5
16.004-3-12	Peets, Roger	41,100	4,500	41,100	0	210	1			1- 91- 4

Parcel Id	Name	2015	2016		Res Pct	Prp Cls	O C	R S	T C	Account Nbr
		Total Av	Land Av	Total Av						
16.004-3-13	Kimble, Scott	70,000	8,000	70,000	0	210	1			1- 41-12
16.004-3-14	Wolcott, Roy Jr.	20,900	12,900	20,900	0	270	1			1-125- 1
16.004-3-15	Kimble, Scott	23,100	8,100	23,100	0	270	1			1-124-15
16.004-3-16	Wolcott, Roy C. Jr.	51,700	12,400	55,700	0	210	1			1-125- 2
16.004-3-17.2	Jandrew, James J. Jr.	3,500	3,500	3,500	0	314	1			1- 59-7
16.004-3-17.11	Seaway Timber Harvesting Inc	3,500	3,500	3,500	0	314	1			1- 59- 7
16.004-3-17.13	Paquette, Kenneth G (Etal)	60,000	6,800	60,000	0	210	1			
16.004-3-17.121	Seaway Timber Harvesting Inc	31,100	31,100	31,100	0	322	1			
16.004-3-17.122	Bosjolie, Kevin	45,000	7,500	45,000	0	439	1			
16.004-3-18	Stark, Wayne A. Jr.	75,000	12,100	75,000	0	210	1			1-112-14
16.004-3-19.1	Savage, Troy H.	105,350	11,500	105,350	0	210	1			
16.004-3-19.2	Savage, Troy H.	5,400	5,400	5,400	0	314	1			1-113- 1
16.004-3-35.121	Lambert, Gerald F.	20,100	13,100	13,100	0	323	1			
16.004-3-41.1	Lavigne, Myron H.	141,000	21,000	141,000	0	433	1			1- 79- 9
16.004-3-47.1	Rush, Allen	59,400	12,700	59,400	0	210	1			1- 79- 6
16.004-3-48	Lavigne, Myron H.	102,700	4,700	102,700	0	210	1			1- 79- 8
16.004-3-49.1	Mulvana, Sally	5,800	5,800	5,800	0	314	1			1-112-15.1
16.004-3-49.2	Olson, Patricia J.	42,200	11,800	42,200	0	210	1			1-112-15.2
16.004-3-50	Burnham, Theodore	51,900	4,600	51,900	0	210	1			1- 87-10
16.004-3-51	Weller, Kevin J.	103,300	8,700	103,300	0	210	1			1- 20-13
16.004-3-52	Gardner, James A.	60,000	13,100	60,000	0	210	1			1-102- 4
16.004-3-53	American Property Rentals LL	38,300	12,500	38,300	0	210	1			1- 43-15
16.004-3-54	Hartford, James F.	7,200	6,700	7,200	0	312	1			1- 51- 4
16.004-3-55	Hartford, James F.	87,900	4,400	87,900	0	210	1			1- 64-12
16.004-3-56	Kingsley, Bryan A.	15,200	9,300	15,200	0	270	1			1- 39-15
16.004-3-57	Bennett, Edward J.	38,200	8,900	38,200	0	210	1			1- 13- 2
16.004-3-58.1	JBTOGGS Enterprise, LLC	38,000	8,000	38,000	0	210	1			1- 39-14&
16.004-3-60	Vaquez, Gary C (LU)	64,700	7,700	64,700	0	270	1			1- 70-15
16.004-3-61.1	Halley, Norman	28,800	10,200	28,800	0	210	1			1- 36-15.1
16.004-3-61.2	Eldridge, Raymond	62,000	12,900	62,000	0	210	1			1- 36-15.2
16.004-3-62	Lanphear, Patricia A.	49,300	14,600	49,300	0	210	1			1- 17- 7
16.004-3-63	White, James Francis	91,000	19,500	91,000	0	220	1			1-123- 4
16.004-3-64	Toomey, Fred A.	55,600	12,400	55,600	0	210	1			1-116- 6
16.004-3-65	Dishaw, Michael D.	50,000	14,800	50,000	0	210	1			1- 74-13.1
16.004-3-67	White, William R. II.	70,000	8,100	70,000	0	210	1			1- 74-13.2
16.004-3-68	JMT Property Associates, LLC	263,900	16,400	263,900	0	449	1			1- 92- 4
16.004-3-69	Hartigan, Shari M.	68,900	8,100	68,900	0	210	1			1- 96- 6

Parcel Id	Name	2015	2016		Res Pct	Prp Cls	O C	R S	T C	Account Nbr
		Total Av	Land Av	Total Av						
16.004-3-72.1	Fayette, Martin B.	12,000	12,000	12,000	0	322	1			1- 39- 6.1
16.004-3-73	Soutar, Andrew	2,700	2,700	2,700	0	323	1			
16.026-5-1.1	Murphy, Arline S.	30,000	3,400	30,000	0	210	1			1- 82- 3
16.026-5-2	Barse, Glenn F.	16,800	3,700	16,800	0	210	1			1- 35- 9
16.026-5-3.11	Guyette, Donald J.	40,000	11,000	40,000	0	210	1			1- 49- 2
16.026-5-3.12	Mandigo, Ronald W.	95,000	4,000	95,000	0	210	1			
16.026-5-4	LaBarge, Robert R.	56,300	3,000	56,300	0	210	1			1- 22-11
16.026-5-5	Wert, Peter	4,400	4,400	4,400	0	314	W 1			6-132-16
16.026-5-7	Mandigo, Ronald W.	18,500	6,800	18,500	0	270	1			1-48-15.1
16.026-5-8	Gauthier, Beatrice	49,900	12,500	49,900	0	210	1			1- 61- 1
16.026-5-9	Niagara Mohawk Power Corp	550	550	550	0	882	6			
16.026-5-10	Houle, Margaret E.	57,900	11,300	57,900	0	210	1			1- 54-12
16.026-5-11	Ashley, Norene	22,960	4,600	22,960	0	210	1			1- 8- 5
16.026-5-12	Jacob, Steve A.	83,700	7,200	83,700	0	270	1			1-122-13
16.026-5-13	Russell, Daniel Irrevoc Trust	63,100	7,300	63,100	0	210	1			
16.026-5-14	Forbes, Robert W	33,100	8,000	33,100	0	210	1			1-106- 1
16.026-5-15	Gladding, Jack L.	78,000	11,600	78,000	0	210	1			1-129-15
16.026-5-16	Lanning, Joy A.	37,500	6,000	37,500	0	210	1			1- 95-10
16.026-5-17	Mitchell, Orra	39,100	7,100	39,100	0	270	1			1-107- 3.3
16.026-5-18	Charland, Jean	2,500	2,500	2,500	0	311	1			1- 23- 4
16.026-5-19	Wert, Peter	96,400	6,300	96,400	0	210	1			1- 78-14
16.026-5-20	Whelan, Stephen L.	108,500	8,500	108,500	0	210	1			1-122-15
16.026-5-21	Cornell, Kenneth	2,000	2,000	2,000	0	314	1			1-114- 8
16.034-1-3	Charland, Jean	42,400	4,000	42,400	0	210	1			1- 23- 3
16.034-1-4	Cady, Mary E.	33,700	4,000	33,700	0	210	1			1- 32-13
16.034-1-5	Larue, Martha	29,100	4,500	29,100	0	210	1			1- 52-14
16.034-1-6	Bagnato, John	69,700	6,600	69,700	0	210	1			1- 90- 6
16.034-1-7	Tuper, LeRoy C.	66,200	5,100	66,200	0	210	1			1-101- 1
16.034-1-9.1	McGregor, Brandon M.	64,000	5,800	64,000	0	210	1			1- 91- 1.1
16.034-1-9.2	McGregor, Brandon M.	3,300	3,300	3,300	0	311	1			1- 91- 1.2
16.034-1-10	Simard, Francois R.	66,800	6,300	66,800	0	210	1			1-107- 2
16.034-1-11	Houle, Alan H.	106,600	7,400	106,600	0	210	1			1- 21- 6
16.034-1-12.1	Donie, Tracy L.	79,200	8,000	79,200	0	210	1			1- 30- 5
16.034-1-13	Clemo, Louis	50,000	4,100	50,000	0	270	1			1- 44- 9
16.034-1-14	Weaver, Roy A. Jr.	56,900	4,100	56,900	0	210	1			1-124-14
16.034-1-15	Leggue, Constance I.	68,000	6,700	68,000	0	270	1			1- 17- 2
16.034-1-16	Meacham, Donna	62,900	6,900	62,900	0	210	1			1-107- 3.6

Parcel Id	Name	2015	2016		Res Pct	Prp Cls	O C	R S	T C	Account Nbr
		Total Av	Land Av	Total Av						
16.034-1-17	Lemieux, Pierre	4,400	4,400	4,400	0	311	1			1- 71-12
16.034-1-18	Lamb, William C (LU)	7,000	6,900	7,000	0	312	1			1- 12- 6
16.034-1-19	Henry, Wayne (LU)	71,800	6,200	71,800	0	210	1			1- 53-13
16.034-1-20	Crump, Roger A.	70,700	4,900	70,700	0	210	1			1- 53-10
16.034-1-21	Henry, Scott G. Jr.	57,900	12,500	57,900	0	210	1			1- 53-11
16.034-1-22.2	Henry, Glenn	82,600	7,600	82,600	0	210	1			1- 53- 6.2
16.034-1-22.3	Flynn, Tammy	63,100	6,000	63,100	0	210	1			1- 53- 6.3
16.034-1-22.11	Henry, Carter L.	5,400	5,400	5,400	0	314	1			1- 53- 6.11
16.034-1-22.12	Briggs, Wendell	20,000	6,400	20,000	0	270	1			1-53-6.12
16.034-1-23.1	Binan, Jerry	51,000	5,900	51,000	0	210	1			1- 13-15
16.034-1-24.12	Henry, Daniel N (LU)	75,200	6,800	75,200	0	210	1			
16.034-1-24.111	Henry, Gary D.	8,400	8,400	8,400	0	314	1			1- 53- 7
16.034-1-24.112	Clemo, Louis B.	300	300	300	0	314	1			
16.034-1-25	Henry, Gary	94,100	7,800	94,100	0	210	1			1- 53- 8
16.034-1-26	Mockry, Greg M.	80,900	6,700	80,900	0	210	1			1- 53- 9
16.034-1-27	Mockry, Greg	3,200	3,200	3,200	0	311	1			1- 43- 6
16.034-1-28	Barney, Christopher J.	3,200	3,200	3,200	0	314	1			1-114- 4
16.034-1-29	Barney, Christopher J.	78,900	6,000	78,900	0	210	1			1-100- 1
16.034-1-30	Lawrence, Patrick B.	59,100	5,300	59,100	0	210	1			1-100- 2
16.034-1-31	Lawrence, Cynthia	64,200	7,900	64,200	0	270	1			1-120- 9
16.034-1-33	Smith, Brent	97,400	6,600	97,400	0	210	1			1-118- 3
16.034-1-34.2	Tyo, Stacey J.	52,100	5,500	52,100	0	210	W 1			1-122-14.2
16.034-1-34.11	Whelan, David K.	46,700	7,000	46,700	0	210	1			1-122-14.1
16.034-1-34.12	Tyo, Stacey J.	3,900	3,900	3,900	0	314	1			
16.034-1-35	Carr, Darren J.	90,900	5,900	90,900	0	210	1			1- 21- 8
16.034-1-36	Gilbert, Robert	81,200	12,100	81,200	0	210	W 1			1- 12- 5
16.034-3-1	Peets, Alan C.	63,600	7,000	63,600	0	210	1			1- 90-15
16.034-3-2	Lamb, William (LU)	81,300	6,600	81,300	0	210	1			1- 64- 7
16.034-3-3	Scheufler, Pauline M.	72,200	6,100	72,200	0	270	1			1-107- 3.2
16.034-3-4	Cowles, Robert	67,600	5,400	67,600	0	210	1			1-107-3.42
16.034-3-5	Davis, Robin Royal	6,400	6,400	6,400	0	311	1			1- 30- 3
16.034-3-6	LaPradd, Yancy	22,600	2,200	22,600	0	210	1			1- 30- 2
16.034-3-7.1	Lapradd, Yancy	23,300	12,300	23,300	0	270	1			1- 30- 4
16.034-3-8.1	Love, Freddy	45,900	4,100	45,900	0	210	1			1-118- 2
16.034-3-9	Billhardt, Patricia A	38,100	4,100	38,100	0	270	1			1- 60- 2
16.034-3-10	Davis, Ralph H.	15,000	6,000	15,000	0	270	1			1-128- 6
16.034-3-11	Brown, Trevelon L.	22,000	11,100	22,000	0	210	1			1- 53-12

Parcel Id	Name	2015	2016		Res Pct	Prp Cls	O C	R S	T C	Account Nbr
		Total Av	Land Av	Total Av						
16.034-3-12	Price, Mary	77,000	10,500	77,000	0	210	1			1- 41- 4
16.034-3-13	Clement, Danielle M.	57,500	5,900	57,500	0	210	1			1- 24-13
16.034-3-14	Clement, Danielle M.	3,100	2,400	3,100	0	312	1			1-24-12
16.034-3-15	Malone, Lloyd	38,800	4,900	38,800	0	210	1			1- 25- 1
16.034-3-16	Malone, Lloyd J.	7,100	7,100	7,100	0	311	1			1- 51- 5
16.034-3-17	Lamb, William C (LU)	29,400	2,400	29,400	0	312	1			1-127- 7
16.034-4-1	Noorata, Habibullah	5,200	5,200	5,200	0	314	1			1- 7-13
16.034-4-2	Pine Grove Cemetery	9,500	9,500	9,500	0	695	8			8-139- 9
16.034-4-3	Pearce,Carolynn J.	42,700	5,500	42,700	0	210	1			1- 23-12
16.034-4-4	Trimm, Amy	51,000	12,000	51,000	0	210	1			1-117- 8
16.034-4-5	Gebeault, Edward	32,800	3,000	32,800	0	270	1			1- 44- 1
16.034-4-6	Andress, Jo Ann	42,600	4,500	42,600	0	210	1			1- 43-13
16.041-1-1	Harvey, Edward J. Jr.	113,600	8,000	113,600	0	210	1			1- 31- 1.22
16.041-1-2	Vonborstel, Douglas	129,800	14,200	129,800	0	210	1			1- 31- 1.1
16.041-1-3	Mein, William J.	5,900	5,900	5,900	0	314	1			1- 31- 9
16.041-1-4	Laba, Robert P (LU)	500	500	500	0	314	1			
16.041-1-5	Marlar, Lydia S.	5,000	5,000	5,000	0	314	W	1		
16.041-1-6	Sandvoss, Kirk F.	4,800	4,800	4,800	0	314	W	1		
16.041-1-7	White, Richard J.	7,400	7,400	7,400	0	314	W	1		1-99-9999
16.041-1-8	Goolden, Jayson L.	8,300	8,300	8,300	0	314	W	1		
16.041-1-9	Nguyen, Hiep	123,900	7,300	123,900	0	210	1			1- 82- 5.14
16.041-1-10	Carvel, Bernard J.	143,800	8,100	143,800	0	210	1			1- 82- 5.12
16.041-1-11	Carvill, Patricia S.	115,000	6,800	115,000	0	210	W	1		
16.041-1-12	Richards, Warren	600	600	600	0	323	1			
16.041-1-13	Jolley, Aaron M.	3,000	3,000	3,000	0	314	1			
16.042-1-1	Fetterly, Kevin J. Jr.	4,600	4,600	4,600	0	314	1			1- 31- 1.21
16.042-1-2	Fetterly, Kevin J. Jr.	118,000	8,500	118,000	0	210	1			1-129-10.3
16.042-1-3	Vaisey, Jack Allen	82,800	11,000	82,800	0	210	1			1-129-10.12
16.042-1-4	Harrington, Kenneth D.	42,400	7,600	42,400	0	210	1			1- 50-11
16.042-1-5	Thomas, Timothy	27,300	16,300	27,300	0	312	1			1-129-10.11
16.042-1-6	Thomas, Timothy	11,200	4,000	11,200	0	270	1			1- 44-15
16.042-1-7	Thomas, Timothy	25,400	4,000	25,400	0	210	1			1- 40-13
16.042-1-8	White, Louise Lamb	28,300	4,000	28,300	0	210	1			1- 74- 7
16.042-1-9	George, Tracy A.	66,600	11,400	66,600	0	210	1			1-129-10.2
16.042-1-10	Agati, John B.	92,200	8,500	92,200	0	210	1			1-129-10.2
16.042-1-11	Spellan, Sheila Ann	43,400	5,700	43,400	0	210	1			1-100- 8
16.042-1-12	Spellan, Glendon J.	3,600	3,600	3,600	0	314	1			1- 91- 3

Parcel Id	Name	2015	2016		Res Pct	Prp Cls	O C	R S	T C	Account Nbr
		Total Av	Land Av	Total Av						
16.042-1-13	Spellan, Robert E	15,700	6,100	15,700	0	270	1			1- 13-11
16.042-1-14	Stickney, Robert L.	73,900	5,400	73,900	0	210	1			1- 31-13
16.042-1-15	Bessy, Sherry	15,400	5,700	15,400	0	270	1			1- 8- 4
16.042-1-16	Peets, Paul S.	7,400	7,400	7,400	0	311	1			1- 8- 6
16.042-1-17	Peets, Darlene	64,200	5,700	64,200	0	210	1			1-121- 9
16.042-1-18	Gebault, Edward T (LU)	29,900	4,900	29,900	0	312	1			1-130- 5
16.042-1-19	von Borstel, Douglas	5,400	5,400	5,400	0	311	1			1-111- 7
16.042-1-20	Spellan, Derek E.	6,100	6,100	6,100	0	311	1			1- 13-10
16.042-1-21	Spellan, Glendon (Etal)	21,400	6,000	21,400	0	210	1			1-111- 8
16.042-1-22	Plourde, Jamie	19,300	12,100	19,300	0	270	1			1- 42- 7
* 16.042-1-23	Harvey, Edward J. Jr.	8,900	8,900	8,900	0	311	1			
16.071-1-1	Mossow, Jason S.	4,800	4,800	4,800	0	311	1			
16.071-1-2	Mossow, Jason S.	46,400	5,900	46,400	0	210	1			1- 64- 4
16.071-1-3	Belile, Elizabeth	66,300	12,300	66,300	0	210	1			1- 82-14.1
16.071-1-4	Bennett, Shawn R.	45,000	5,800	45,000	0	210	1			1-126- 5
16.071-1-5	Murphy, Frederick A.	90,200	10,200	90,200	0	210	1			1-121- 3
16.071-1-6	Wagstaff, William R. Jr.	58,900	5,100	58,900	0	210	1			1- 57-11
16.071-1-7	Durgan, William L.	75,000	5,700	75,000	0	210	1			1- 7-11
16.071-1-8	Pernice, Jayden	68,000	5,700	68,000	0	210	1			1- 36- 5
16.071-1-9	White, Trevor J.	71,500	5,700	71,500	0	210	1			1- 38-14
16.071-1-10	Reed, Shawn	67,200	6,700	67,200	0	210	1			1-119-12
16.071-1-11.1	Lacourse, Steve	134,800	14,700	134,800	0	484	1			1- 62- 7
16.071-1-11.2	LaPlante, Denes	4,000	4,000	4,000	0	433	1			
16.071-1-13	Durgan, William L.	1,850	1,850	1,850	0	314	1			
16.073-1-1	Greenwood, Larry	4,000	4,000	4,000	0	314	1			1- 42-12.12
16.073-1-2	Greenwood, Larry	71,600	6,200	71,600	0	210	1			1- 42-12.3
16.073-1-3	Tucker, Dale L.	101,600	9,100	101,600	0	210	1			1- 42-12.5
16.073-1-4	Wills, James Homer III.	41,200	12,900	41,200	0	210	1			1- 42-12.11
16.073-1-5	Thompson, Harold D. Jr.	69,200	8,900	69,200	0	210	1			1- 95-14
16.073-1-6.1	Garlough, Charles II	71,000	8,500	71,000	0	210	1			1- 44- 4.1
16.073-1-7.1	Lashomb, Melody L.	24,500	4,800	24,500	0	210	1			1- 28- 1
16.073-1-8	Daggett, Keith	47,300	4,400	47,300	0	210	1			
16.073-1-9	Furnace, Charles C (LU)	66,600	10,700	66,600	0	210	1			1- 42-11
16.073-2-1	Stanton, Lindon J.	111,000	14,000	111,000	0	210	1			
16.073-2-2	McNulty, Jessie E (Estate)	25,600	5,700	25,600	0	210	1			1- 78- 2
16.073-3-1	Haig, Alice	78,700	5,400	78,700	0	210	1			1- 50- 1
16.073-3-2	Compeau, Thomas J.	46,000	6,800	46,000	0	270	1			
<b>Page Totals</b>	<b>Parcels</b>	36	1,750,950	254,650	1,750,950					

Parcel Id	Name	2015	2016		Res Pct	Prp Cls	O C	R S	T C	Account Nbr
		Total Av	Land Av	Total Av						
16.073-4-1	Brooks, Andrew P.	125,000	7,100	125,000	0	210		1		
16.073-5-1	Grant, Shawn (LC)	36,900	4,300	36,900	0	270		1		1- 48- 1
16.076-1-1	Burnham, Fay F.	70,700	8,000	70,700	0	210		1		1-122-11
16.076-1-2	Gayeskie, Andrew	3,400	3,400	3,400	0	311		1		
16.076-1-3	Gayeskie, Andrew	57,000	5,800	57,000	0	449		1		1- 86- 1
16.076-1-4	Oakes, Ann May (LU)	77,900	5,600	77,900	0	210		1		1- 86- 2
16.076-1-6.1	Oakes, Barbara	79,000	5,600	79,000	0	210		1		1- 85-15
16.076-1-7	St Lawrence County	3,400	3,400	3,400	0	311		1 R		1- 48- 5
16.076-1-8	Dailey, Timothy M.	3,400	3,400	3,400	0	311		1		1- 97- 2
16.076-1-9	Chominski, Christopher	9,700	9,700	9,700	0	311		1		
16.076-1-10	Beeson, Mary (LU)	61,700	5,600	61,700	0	210		1		1- 12- 8
16.076-1-11	Beeson, Mary (LU)	3,400	3,400	3,400	0	311		1		1- 12- 9
16.076-1-12	Lamay, Stanley	68,400	8,000	68,400	0	210		1		1- 22- 8
* 16.076-1-13	Sweet, Alan	9,000	8,000	9,000	0	270		1		1- 79- 1
16.076-1-13.1	Sweet, Alan		7,000	8,000	0	270		1		1- 79- 1
16.076-1-13.2	Michaud, Margaret		7,000	7,000	0	314		1		
16.076-1-14	Jacob, Tiffanie L.	3,500	3,500	3,500	0	311		1		
16.076-1-15	Fetterly, Robert B (LU)	3,400	3,400	3,400	0	311		1		1- 40- 2
16.076-1-16	Fetterly, Robert B (LU)	75,200	5,600	75,200	0	210		1		1- 40- 1
16.076-1-17	Falck, Hans J (LC)	45,000	5,800	45,000	0	210		1		1- 26- 7
16.076-1-18	Rouselle, Vern	11,200	6,200	11,200	0	312		1		1- 26- 6
16.076-1-19	Ashley, Franklin	15,600	5,600	15,600	0	270		1		1- 79- 7
16.081-1-1	Wanzer, William	3,500	3,500	3,500	0	314		1		1- 44- 8
16.081-2-1	Furnace, Lynn C.	127,700	10,900	127,700	0	210		1		
16.081-2-2	Mitchell, Randy L.	69,000	12,200	69,000	0	210		1		1-117-13
16.081-2-4	LaDue, Dorothy S.	34,000	6,800	34,000	0	210		1		1- 63- 3
16.081-2-5	Salz, Richard M.	110,700	4,300	110,700	0	210		1		1- 41- 3
16.081-2-6	Mason, Jonathan	84,800	6,500	84,800	0	210		1		1- 87-12
16.081-2-7	Michaud, John D. Jr.	21,000	3,000	21,000	0	312		1		
16.081-2-8	Michaud, John D. Jr.	100,000	11,500	100,000	0	210		1		1-101- 6
16.081-2-9	Varakuta, Alexander	61,900	11,700	61,900	0	210		1		1- 42-13
16.081-2-10	Wanzer, Abigail	4,500	4,500	4,500	0	314		1		1- 1-11.1
16.084-1-1	Martin, Steven A.	50,000	8,000	50,000	0	210		1		1-104- 1
16.084-1-2	LaLonde, Timothy L.	55,300	5,600	55,300	0	210		1		1- 79- 2
16.084-1-3	Borsellino, Robert J.	69,800	5,600	69,800	0	210		1		1-123- 1
16.084-1-4	Rinke, Rita (LU)	56,000	5,600	56,000	0	210		1		1-101- 9
16.084-1-5	McGrath, Thomas P.	87,600	9,300	87,600	0	210		1		1- 29-14



Parcel Id	Name	2015	2016		Res Pct	Prp Cls	O C	R S	T C	Account Nbr
		Total Av	Land Av	Total Av						
16.084-1-6	Danko Development Corp	60,900	5,600	60,900	0	210	1			1-109-12
16.084-1-7	Wright, Dale D.	3,500	3,500	3,500	0	311	1			1-123- 5
16.084-1-8	Wright, Dale	55,100	8,000	55,100	0	210	1			1-126- 6
16.084-1-9	St Louis, Duane A.	45,900	8,000	45,900	0	210	1			1- 63-10
16.084-1-10	Bouchard, James F (LU)	81,800	5,600	81,800	0	210	1			1- 17- 1
16.084-1-11	Taylor, Jason C.	59,100	5,600	59,100	0	210	1			1-121- 7
16.084-1-12	Taylor, Jason C.	3,400	3,400	3,400	0	311	1			1-121- 8
16.084-1-13	Planty, Gary L.	60,000	5,600	60,000	0	210	1			1- 54- 8
16.084-1-14	Michaud, Robert	50,000	5,600	50,000	0	210	1			
16.084-1-15	Oakes, Richard M.	97,100	7,200	97,100	0	270	1			1- 75- 4
16.084-1-16	Oakes, Richard M.	1,900	1,900	1,900	0	314	1			8-136-14
16.084-1-17	Blair, Howard T. III.	52,900	5,600	52,900	0	210	1			1- 93- 3
16.084-1-18	Ayotte, Yvonne	6,000	6,000	6,000	0	311	1			1-112-9.2
16.084-1-19	Blair, Thomas E.	81,000	8,000	81,000	0	210	1			
16.084-1-20	Ayotte, Yvonne	53,800	6,800	53,800	0	270	1			1-112-11
16.084-1-21.1	LaPlante, B Carol	77,400	7,900	77,400	0	210	1			1-112- 9.1
16.084-1-21.2	LaPlante, B Carol	5,000	5,000	5,000	0	311	1			
16.084-1-22	Lambert, Gerald F.	144,000	7,100	144,500	0	210	1			
16.084-1-23	Bennett, Frederick A.	88,500	7,800	88,500	0	210	1			1- 13- 3
16.084-1-24	Jacks Family Trust	113,100	5,800	113,100	0	210	1			
16.084-1-25	Adams, Dale B.	73,500	8,000	73,500	0	210	1			1- 76- 1
16.084-1-26	Tusa, Daniel J.	5,000	5,000	5,000	0	314	1			1- 64- 3.1
16.084-1-27	Tusa, Daniel J.	112,300	12,500	112,300	0	210	1			
17.003-1-1.1	Bradish, Heidi J.	15,000	15,000	15,000	0	322	1			1- 87- 2
17.003-1-1.2	O'Neill, Raymond J.	6,000	6,000	6,000	0	314	1			
17.003-1-1.311	Bradish, Heidi J.	87,600	26,700	87,600	0	240	1			
17.003-1-1.312	Gross, Justin P.	127,130	44,250	127,130	0	240	1			
17.003-1-2.21	Federal Home Loan Mortgage Co	109,500	22,100	109,500	0	240	1			1- 9- 3.12
17.077-1-9	Peets, James	61,300	5,600	61,300	0	210	1			1- 91- 2
17.077-1-11	Blair, Thomas	10,200	10,200	10,200	0	314	1			1- 64- 1
17.077-1-16	Ghostlaw, Beverly A.	21,000	5,100	21,000	0	270	1			1- 96- 8
17.077-1-17	Ghostlaw, Beverly	70,000	5,700	70,000	0	210	1			1- 64- 3.2
17.077-1-18	LaDue, Bruce S.	85,000	8,700	85,000	0	210	1			1- 64- 2.2
17.077-1-19	Federal Nat'l Mortgage Assoc	3,300	3,300	3,300	0	314	1			1- 64- 2.1
17.077-1-20	Federal Nat'l Mortgage Assoc	66,300	8,000	66,300	0	210	1			1-101- 3
17.077-1-21	Russo, Salvatore J.	75,400	13,200	75,400	0	210	1			1- 9- 3.2
17.077-1-22	Hendricks, Shannon L.	64,300	8,400	64,300	0	270	1			
<b>Page Totals</b>	<b>Parcels</b>	37	2,133,230	327,750	2,133,730					

Parcel Id	Name	2015	2016		Res Pct	Prp Cls	O C	R S	T C	Account Nbr
		Total Av	Land Av	Total Av						
17.077-1-23	Avery, Keith	5,800	5,800	5,800	0	314	1			1- 9- 3.11
17.077-1-24	Lancto, Mary	80,000	8,200	80,000	0	210	1			
17.077-1-25	Smith, Dennis S.	44,600	4,300	44,600	0	210	1			1- 29-15
17.077-1-26	Eggleston, Elaine	37,900	5,600	37,900	0	210	1			1- 17- 5
23.002-1-1	Seaway Timber Harvesting, Inc	7,800	7,800	7,800	0	314	1			1- 68- 5
23.002-1-2	Seaway Timber Harvesting, Inc	25,600	25,600	25,600	0	322	1			1- 88- 8
23.002-1-3.2	Szeliga, Matthew M.	23,500	4,000	23,500	0	270	1			1- 78- 3.2
23.002-1-3.11	Fountain, Lynn M.	143,400	43,800	143,400	0	240	1			1- 78- 3.11
23.002-1-3.12	Delosh, Percy F.	73,400	10,900	73,400	0	210	1			1- 78- 3.12
23.002-1-4	Fountain, Lynn M.	8,800	8,800	8,800	0	311	1			1-104-15
23.002-1-5	LaPlante, Jeremy F.	53,700	9,800	53,700	0	210	1			1- 79-11
23.002-1-6	Phillips, Mark S.	55,400	7,000	55,400	0	210	1			1- 93- 2
23.002-1-7	Thomas, Pamela	62,100	8,200	62,100	0	210	1			1- 67-11
23.002-1-9.1	Jandreau, Jesse	4,500	4,500	4,500	0	311	1			1- 30- 8.1
23.002-1-9.2	Jandreau, Jesse	62,000	6,400	62,000	0	210	1			1- 30- 8.2
23.002-1-10	Bogdovitz, Walter Jr (Trust)	38,800	38,800	38,800	0	322	W 1			1- 55-14
23.002-1-11	Bogdovitz, Walter Jr (Trust)	151,400	32,500	151,400	0	240	1			1- 45- 3
23.002-1-12.111	DFF, Inc	200,000	108,000	200,000	0	552	1			1- 99- 8.1
23.002-1-13	Compo, Tammy Lynn	6,800	6,800	6,800	0	311	1			1- 88- 7
23.002-1-14.1	Thrana, Shawn	17,900	17,900	17,900	0	105	1			1-126-11
23.002-1-14.2	Thrana, Shawn	6,800	6,800	6,800	0	105	1			
23.002-1-15.1	Hopsicker, L Thomas II	140,900	14,700	140,900	0	240	1			1-114- 6
23.002-1-16.2	Breault, Jean Guy	94,000	13,200	94,000	0	240	1			1-114- 5.2
23.002-1-16.3	Coller, Thaddeus	96,500	13,100	96,500	0	210	1			1-114- 5.3
23.002-1-16.11	Siddon, Loren	32,000	32,000	32,000	0	322	1			1-114- 5.1
23.002-1-16.12	Parkway Properties Malone, LLC	130,000	20,000	130,000	0	486	1			
* 23.002-1-17	Seaway Timber Harvesting, Inc	37,100	37,100	37,100	0	322	1			1- 80- 6
23.002-1-17.1	Seaway Timber Harvesting, Inc		37,100	37,100	0	322	1			1- 80- 6
23.002-1-17.2	Mueller, Ken		84,000	84,000	0	322	1			
23.002-1-18	Phillips, Mark S.	5,500	5,500	5,500	0	311	1			1- 63-13.2
23.002-1-19	Goodspeed, Craig S.	99,000	10,400	99,000	0	210	1			1- 63-13.3
23.002-1-20	Dunkelberg, Dennis W.	91,000	11,700	91,000	0	210	1			1- 63-13.1
23.002-3-1	Bowers, Stephan E. Jr.	111,500	9,700	111,500	0	210	1			
23.002-3-2	Bowers, Stephan E. Jr.	9,700	9,700	9,700	0	311	1			
23.002-3-3	Cota, Eugene M.	81,300	7,700	81,300	0	210	1			
23.003-2-1	Brothers, Ronald	6,900	6,900	6,900	0	322	1			1- 85-11
23.003-2-2	Sabad, Michael G.	18,100	18,100	18,100	0	322	1			1- 30-14

Page Totals

Parcels

36

2,026,600

665,300

2,147,700

Parcel Id	Name	2015	2016		Res Pct	Prp Cls	O C	R S	T C	Account Nbr
		Total Av	Land Av	Total Av						
23.003-2-3	Ladue, Keith T.	17,500	17,500	17,500	0	322	1			1-115-5
23.003-2-4	Krywanczyk, Melinda	46,700	21,700	46,700	0	240	1			1-77-12
23.003-2-5	Kalaskie, Frank E.	31,900	22,500	31,900	0	270	1			1-115-11
23.003-2-6	LaShomb, Peter J.	52,200	21,600	52,200	0	240	1			1-67-9.1
23.003-2-7	Lashomb, Kenneth R.	6,100	6,100	6,100	0	314	1			1-67-7
23.003-2-8.1	Stone, Michael J.	98,500	28,750	98,500	0	210	1			1-6-15
23.003-2-8.3	Porter, Miles O.	35,300	12,100	35,300	0	210	1			
23.003-2-8.21	Stone, Michael J.	6,000	6,000	6,000	0	310	1			
23.003-2-9	Tessier, Philip R.	1,200	1,200	1,200	0	322	1			1-127-12
23.003-2-11.1	Alexander, Pearl	107,050	44,700	107,050	0	280	1			1-71-7.11
23.003-2-11.121	Labar, Randy	98,800	16,100	98,800	0	240	1			1-71-7.12
23.003-2-11.122	Weaver, Carl B. III.	110,000	9,200	110,000	0	210	1			
23.003-2-12	Harvey, Robert J & Suzanne M	13,200	13,200	13,200	0	105	1			1-51-8.2
23.003-2-13	Brothers, Francis	18,300	18,300	18,300	0	322	1			1-82-13
23.003-2-14	Tiernan, Edward T. Jr.	9,000	9,000	9,000	0	322	1			1-115-10
23.003-2-15	Martin, Dorrان H.	15,750	15,750	15,750	0	322	1			1-33-2
23.003-2-16.1	Jenkins, Harold J.	84,500	9,900	84,500	0	210	1			1-122-5
23.003-2-18	Thomas, Cynthia I.	80,000	8,200	80,000	0	210	1			1-104-13
23.003-2-19.11	LaClair, Robert J.	11,000	11,000	11,000	0	105	1			1-22-9
23.003-2-19.12	Thomas, Scott H.	3,000	3,000	3,000	0	311	1			
23.003-2-20.2	Clark, Franklin A.	5,900	5,900	5,900	0	105	1			
23.003-2-20.11	LaClair, Robert J.	11,300	11,300	11,300	0	322	1			1-22-10
23.003-2-20.12	McDonald, Kyle	38,800	7,100	38,800	0	240	1			
23.003-2-21	Orton, Richard	70,200	15,400	70,200	0	240	1			1-67-9.21
23.003-2-23.1	LaDue, Keith	2,380	2,380	2,380	0	322	1			1-14-3
23.003-2-24	LaDue, Keith	1,680	1,680	1,680	0	322	1			1-14-1
23.003-2-25	Ladue, Keith T.	16,500	16,500	16,500	0	322	1			1-105-4
23.003-2-26	Clark, Franklin A.	1,890	1,890	1,890	0	314	1			1-39-10
23.003-2-27.1	Chambers, Leary	87,400	11,700	87,400	0	210	1			1-126-2
23.003-2-28	Niagara Mohawk Power Corp	1,200	1,200	1,200	0	877	6			
23.003-2-29	Dorey, Denise	2,050	2,050	2,050	0	105	1			
23.003-2-31.1	Ladue, Keith T.	500	500	500	0	323	1			
23.003-2-31.2	Ladue, Keith T.	300	300	300	0	323	1			
23.003-2-32	Ladue, Joseph Jr.	5,600	5,600	5,600	0	323	1			1-63-6
23.003-2-33	Tessier, Phillip R.	54,000	8,500	54,000	0	210	1			
23.003-2-34	Niagara Mohawk Power Corp	200	200	200	0	330	6			
23.004-1-2	Sabad, Michael G.	24,300	24,300	24,300	0	322	1			1-89-15
<b>Page Totals</b>	<b>Parcels</b>	37	1,170,200	412,300	1,170,200					

Parcel Id	Name	2015	2016		Res Pct	Prp Cls	O C	R S	T C	Account Nbr
		Total Av	Land Av	Total Av						
23.004-1-3	Ward, Nancy A.	56,100	35,700	56,100	0	260	1			1- 69- 4.1
23.004-1-5	Poirier, Christian A.	37,260	37,260	37,260	0	322	1			1- 51-14.1
23.004-1-16	Poirier, Christian A.	138,800	22,800	138,800	0	240	1			1- 51-14.2
23.004-1-17.11	Thrana, Benedikt (LU)	298,600	14,600	298,600	0	210	1			1-126-12.1
23.004-1-17.121	Thrana, Shawn	109,400	69,600	109,400	0	240	1			
23.004-1-17.122	Thrana, Erik T.	75,000	16,000	75,000	0	210	1			
23.004-1-18	Coller, Thaddeus	72,600	25,200	72,600	0	240	1			1- 25- 6
23.004-1-19.1	LaDue, Keith	70,000	10,000	70,000	0	210	1			1- 69- 4.2
23.004-1-20	Ladue, Joseph Jr.	4,100	4,100	4,100	0	322	1			1- 63- 7
23.004-1-21	St Lawrence County	3,900	3,900	3,900	0	314	8			
23.004-1-22	Laughton, Charles	41,700	20,500	41,700	0	270	1			1- 69- 4.2
23.004-1-24	LaDue, Keith	17,000	17,000	17,000	0	314	1			
23.004-1-25	LaDue, Keith	6,200	6,200	6,200	0	330	1			
23.004-2-15	Orologio, Martha Dunn	50,700	11,800	50,700	0	210	1			1- 35-12
23.004-2-16.1	Town Of Norfolk	20,440	13,000	20,440	0	591	8			8-137- 1
23.004-2-21.2	Hettis, Floyd R.	79,700	11,800	79,700	0	210	1			1- 34- 4.2
23.004-2-21.13	Devine, Paul G. Jr.	73,800	12,100	73,800	0	210	1			1- 34- 4.4
23.004-2-21.31	Hettis, Floyd R.	1,300	1,300	1,300	0	323	1			1- 34- 4.5
23.004-2-21.112	Smith, Maurice W.	19,400	11,600	19,400	0	270	1			
23.004-2-21.121	Casey, Gary A.	110,900	10,700	110,900	0	240	1			1- 34- 4.3
23.004-2-21.122	Casey, Gary A.	16,800	6,800	16,800	0	270	1			
23.004-2-23	Morse, Eric	138,600	23,600	138,600	0	240	1			1- 27- 7
23.004-2-24	Hitsman, James	8,600	8,600	8,600	0	322	1			1-108- 1
23.004-2-25	Hitsman, James	48,700	6,200	48,700	0	210	1			1-108- 2
23.004-2-26	Hill, Glenn W. Jr.	6,500	6,500	6,500	0	314	1			
23.004-2-27	Hill, Glenn W. Jr.	28,900	12,300	28,900	0	270	1			1- 83-11
23.004-2-28	Eurto, Robert L.	6,500	6,500	6,500	0	314	1			1- 31-12.1
23.004-2-29	Ladue, Keith T.	4,500	4,500	4,500	0	311	1			1- 31-11
23.004-2-30	Hoistion, Richard J.	35,000	19,400	35,000	0	270	1			1- 19- 1
23.004-2-31	LaRock, Stephen Anthony Jr.	3,900	3,900	3,900	0	311	1			1- 83-12
23.004-2-35	Cross, John	7,000	7,000	7,000	0	322	1			1- 46-13
23.004-2-38.2	Villnave, Larry F.	300	300	300	0	314	1			
23.004-2-39	Murray, Brent	14,000	14,000	14,000	0	105	1			
23.004-2-40.2	Smith, Maurice W.	1,000	1,000	1,000	0	311	1			
23.004-2-40.12	Dye, Harry I.	7,500	7,500	7,500	0	314	1			
23.004-2-40.111	Dye, Harry I.	26,740	8,760	26,740	0	260	1			1- 34- 4.1
23.004-2-40.112	Putney, Joseph P.	7,500	7,500	7,500	0	311	1			
<b>Page Totals</b>	<b>Parcels</b>		37	1,648,940	499,520	1,648,940				

Parcel Id	Name	2015	2016		Res Pct	Prp Cls	O C	R S	T C	Account Nbr
		Total Av	Land Av	Total Av						
23.004-2-41	Murray, Brent	30,000	4,000	30,000	0	323	1			
23.004-3-2.2	Norfolk American Legion #925	48,600	6,200	48,600	0	557	8			
23.004-3-2.11	Chapin, Dale G.	75,800	25,800	75,800	0	240	1			1- 99- 6
23.004-3-16	Monroe, Reginald	28,200	18,200	29,200	0	271	1			1-105-15
23.004-3-19.1	Planty, Thomas E.	4,000	4,000	4,000	0	322	1			1- 69- 7
23.004-3-20	Trimboli, Dominic (Estate)	12,400	12,400	12,400	0	311	1			1-117- 7
23.004-3-26.1	Planty, Matthew J.	53,800	8,400	53,800	0	210	1			1- 94- 1
23.004-3-30	Raymondville Cemetery	11,300	8,300	11,300	0	695	8			8-139- 2
23.004-3-31.12	Sweet, Alan	16,100	13,600	16,100	0	270	1			
23.004-3-32	American Property Rentals, LLC	60,900	12,100	60,900	0	414	1			1- 70- 2
23.004-4-1.1	Clemmo, John D.	128,500	11,500	128,500	0	240	1			1- 24- 5.2
23.004-4-1.2	Huff, Mark S.	127,300	12,600	127,300	0	210	1			
23.004-4-3	Erie Boulevard Hydropower	1,367,905	15,300	1,367,905	0	874	6 E			6-132-17
23.004-4-4	Town Of Norfolk	7,100	7,100	7,100	0	882	8			8-137-11
23.004-4-5	Town of Norfolk	5,300	5,300	5,300	0	591	8			8-137-11
23.004-5-1	Flatiron Realty Holdings, LLC	18,700	18,700	18,700	0	322	1			1-100- 4.1
23.004-5-3	Fisher, Steven	36,000	6,000	36,000	0	240	1			1-100- 4.5
23.004-6-2	Barkley, Peter E.	119,400	18,800	119,400	0	240	1			
23.004-6-3	Ward, Nancy	6,600	6,600	6,600	0	314	1			1-105-3.1
23.004-6-4	Ladue, Keith T.	17,700	17,700	17,700	0	323	1			1-105- 3.1
23.004-6-5.2	Baxter, Clyde	4,400	4,400	4,400	0	311	1			
23.004-6-5.11	Murray, Brent	67,600	6,800	67,600	0	210	1			
23.004-6-5.121	Barkley, Peter E.	11,800	11,800	11,800	0	322	1			
23.004-6-5.122	Baxter, Clyde	6,900	6,900	6,900	0	323	1			
23.004-6-6	Shantie, Patrick	36,400	6,800	36,400	0	210	1			1-105- 3.2
23.004-6-7	Baxter, Bonnie J.	57,400	6,400	57,400	0	210	1			1- 31-12.2
23.004-6-8	Putney, Joseph P.	103,500	14,000	103,500	0	210	1			
23.004-6-9	Juhasz, Richard L.	5,900	5,900	5,900	0	314	1			1- 34-15.3
23.004-7-21.1	Short, Holly J.	6,600	6,600	6,600	0	314	1			1-106-11
23.004-7-25.111	Short, Holly J.	12,500	12,500	12,500	0	322	1			1-106-13.1
23.004-7-25.112	Bosjolie, Mark	5,000	5,000	5,000	0	314	1			
23.004-7-27	Ladue, Keith	3,250	3,250	3,250	0	323	1			
23.004-8-1	McKeel, Shawn J.	13,000	8,800	13,000	0	312	1			1- 34- 4.6
23.059-1-1	Logalbo, Elizabeth	121,200	4,800	121,200	0	210	1			1-108-12
23.059-1-2	Smith, Brendan P.	102,500	5,500	102,500	0	210	1			1-100- 6
23.059-1-3.1	Saber, Edward	80,000	5,800	80,000	0	210	1			1-101-15
23.059-1-4	Brooks, Bryan D.	102,700	6,100	102,700	0	210	1			1- 65- 3

Page Totals

Parcels

37

2,916,255

353,950

2,917,255

Parcel Id	Name	2015	2016		Res Pct	Prp Cls	O C	R S	T C	Account Nbr
		Total Av	Land Av	Total Av						
23.059-1-5	Morrill, Roderick	99,100	5,500	99,100	0	210	1			1- 82- 4
23.059-1-6	Watts, Teresa	100,000	6,500	100,000	0	210	1			1-115-15
23.059-1-7	Roi, Arthur F.	121,200	6,000	121,200	0	210	1			1-127- 6
23.059-1-8	Gagne, Timothy E.	90,000	6,500	90,000	0	210	W	1		1- 57-15
23.059-1-9	Shorette, Inez P.	102,400	6,000	102,400	0	210	W	1		1- 19-14
23.059-1-10	Armstrong, Murray	114,500	6,000	114,500	0	210	1			1- 78- 9
23.059-1-11	McGregor, Scott W.	114,200	6,100	114,200	0	210	1			1- 71-15
23.059-1-12	Grant, Larry K.	101,500	6,100	101,500	0	210	1			1- 37- 1
23.059-1-13	Welsh, Patrick J.	6,200	6,200	6,200	0	311	1			1-103-13
23.059-1-14	Welsh, Patrick J.	107,200	8,600	107,200	0	210	1			1-103-12
23.059-1-15	Hall, Mary Jean	99,000	6,400	99,000	0	210	1			1- 50- 4
23.059-2-1	Danko, Joseph D.	3,500	3,500	3,500	0	311	1			
23.059-2-2	Danko, Joseph D.	3,600	3,600	3,600	0	311	1			
23.059-2-3	Danko, Joseph D.	3,600	3,600	3,600	0	311	1			
23.059-2-4	Salacka, Frank	90,000	6,000	90,000	0	210	1			1- 29- 4.2
23.059-2-5	Fontaine, Lawrence F.	90,000	7,500	90,000	0	210	1			1-104- 9
23.059-2-6	Campeau, Guy	106,600	5,500	106,600	0	210	1			1- 13-14
23.059-2-7	Lauzon, Jennifer L.	82,700	5,600	82,700	0	210	1			1- 59-11
23.059-2-9.1	Novak, Susan S.	82,300	5,000	82,300	0	210	1			9-999-008
23.059-2-10	Leigh, Joan A.	115,000	6,200	115,000	0	210	1			1- 28-12.2
23.059-2-11	Carbone, Joseph	135,300	5,400	135,300	0	210	1			1-114- 2.1
23.060-1-4	Smith, Walter D (Trust)	121,200	6,000	121,200	0	210	1			1- 20- 9
23.060-1-5	Rourke, David	120,000	5,500	120,000	0	210	1			1- 29- 4.1
23.060-1-6	Castle, Christine L.	80,000	5,500	80,000	0	210	1			1- 73- 5
23.060-1-7	Peters, Diane M.	106,000	5,800	106,000	0	210	1			1-100- 7
23.060-1-8	Nelson, David J.	106,600	6,000	106,600	0	210	1			1- 85-10
23.060-1-9	Cooke-Fent, Keri A.	106,600	5,000	106,600	0	210	1			1- 7-10
23.060-1-10	Van Blarcom, Ryan	112,000	6,200	112,000	0	210	1			1- 29- 7
23.060-1-11	Castleman, Peter R.	126,400	11,900	126,400	0	210	1			1-113-12
23.060-1-12	Barkley, Larry	114,900	5,800	114,900	0	210	1			1- 55- 9
23.060-1-13	Allen, John S.	101,000	5,500	101,000	0	210	1			1-57-5
23.060-1-14.1	Francia, Frank Jr.	105,700	5,800	105,700	0	210	1			1-110-11
23.060-1-15	Bump, Richard J.	77,300	5,200	77,300	0	210	1			1- 65-12
23.060-1-16.1	Danko, Joseph D.	12,000	12,000	12,000	0	311	1			1- 29- 5.1
23.060-1-18	Danko, Joseph D.	4,400	4,400	4,400	0	311	1			1- 29- 5.3
23.060-1-19	Danko, Joseph D.	3,600	3,600	3,600	0	311	1			
23.060-1-21	Danko, Joseph D.	6,000	6,000	6,000	0	322	1			1- 29- 6.1

Parcel Id	Name	2015	2016		Res Pct	Prp Cls	O C	R S	T C	Account Nbr
		Total Av	Land Av	Total Av						
23.060-2-7.21	Carbone, Joseph	3,100	3,100	3,100	0	311	1			1-114- 2.2
23.060-2-8.1	Chagnon, Judith L.	110,000	6,000	110,000	0	210	1			1- 16-14
23.060-2-9	Freiman, Randal L.	113,700	5,600	113,700	0	210	1			1- 76- 5
23.060-2-10	Harrington, Ricky	145,500	7,700	145,500	0	210	1			
23.066-1-1	Aldridge, Ronald K.	51,600	8,400	51,600	0	270	1			
23.066-1-2	Laughton, Charles K.	13,900	11,400	13,900	0	270	1			1-69-4.2
23.066-1-3	Raymo, Paul F.	5,000	5,000	5,000	0	314	1			
23.066-1-4	Lazore, Kevin	13,600	11,600	13,600	0	270	1			
23.066-1-5	Elliott, Jeffrey R.	15,000	6,400	15,000	0	270	1			1-131- 9
23.066-1-6	Dishaw, James A.	68,300	5,700	68,300	0	210	1			1- 99-13
23.066-1-7	Gravlin, Stacey M.	8,000	6,000	8,000	0	270	1			1- 65-14
23.066-1-8	Huff, Ronald A.	6,000	6,000	6,000	0	311	1			1-106- 2
23.066-1-9	Monroe, Greg	14,000	6,000	14,000	0	270	1			1- 65-13
23.066-1-10	McGregor, Elaine M.	16,000	6,000	16,000	0	270	1			1- 91- 5
23.066-1-11	Burlingame, Lucia A.	18,300	6,200	18,300	0	270	1			1- 57-13
23.066-1-12	Vallance, Kathleen M.	8,000	6,000	8,000	0	270	1			1- 9-14
23.066-1-13	Germano, Antonio	52,000	7,400	52,000	0	270	1			1- 7- 8
23.066-1-14	Sharlow, William K. Jr.	58,200	12,200	58,200	0	210	1			1- 39- 9
23.066-1-15	Murray, Roger L.	61,200	6,000	61,200	0	210	1			1- 60- 9
23.066-1-16	Germano, Deborah	24,000	4,000	24,000	0	280	1			1-105- 2
23.066-1-17	Devlin, Danny C.	71,300	6,200	71,300	0	210	1			1- 8- 3
23.066-1-18	Dillabough, Douglas J.	4,300	4,300	4,300	0	311	1			1- 26- 5
23.066-1-19	Dillabough, Douglas J.	78,000	6,000	78,000	0	210	1			1- 26- 4
23.066-1-20	Monroe, Gregory	9,700	7,700	9,700	0	270	1			1- 14- 4
23.066-1-21	Wood, Marlene	86,100	8,400	86,100	0	210	1			1-106-13.1
23.066-1-22	Monroe, Gregory A.	46,000	7,200	46,000	0	270	1			
23.066-1-23	Monroe, Gregory	2,000	2,000	2,000	0	311	1			
23.066-1-24	Fournier, Roger D.	65,200	5,100	65,200	0	210	1			1-110- 9
23.066-1-25	Boots, John C.	21,000	6,000	21,000	0	210	1			1- 33- 4
23.066-1-26	Harriman, Linda K (LU)	53,600	6,000	53,600	0	210	1			1- 70- 3
23.066-1-27	Harriman, George W. Sr.	4,000	4,000	4,000	0	311	1			1- 48-14.2
23.066-1-28	O'Neil, Patricia	56,100	12,100	56,100	0	270	1			1- 48-14.1
23.066-1-30	Brothers, Elaine M.	86,900	7,800	86,900	0	210	1			1- 28-14
23.066-1-31	Lazore, Kevin S.	49,200	7,700	49,200	0	210	1			1- 69- 6
23.066-2-1	Murray, Suzanne	84,900	6,200	84,900	0	210	1			1- 78- 1.2
23.066-2-2	Hummell, Bonnie	37,100	6,100	37,100	0	210	1			1- 78- 1.1
23.066-2-3	Lyons, Edward G.	68,650	7,000	68,650	0	210	1			1- 86- 6

Parcel Id	Name	2015	2016		Res Pct	Prp Cls	O C	R S	T C	Account Nbr
		Total Av	Land Av	Total Av						
23.067-1-1	Dumers, Joey L.	70,000	6,800	70,000	0	210	1			1- 35- 7
23.067-1-2	Dumers, Joey	6,000	6,000	6,000	0	314	1			1-129- 7
23.067-1-3.1	Walker, Melissa A.	70,000	6,500	74,000	0	210	1			1- 72-13
23.067-1-3.2	Lyons, Edward G.	4,400	4,400	4,400	0	311	1			
23.067-1-4	American Property Rentals, LLC	47,800	6,300	47,800	0	210	1			1-124- 1
23.067-1-5	Doran, James P.	5,700	5,700	5,700	0	314	1			1- 96-14
23.067-1-6	Harvey, Gary A.	5,000	5,000	5,000	0	314	1			1- 11- 8
23.067-1-7.1	Gardner, Heather M.	53,700	8,600	53,700	0	210	1			1- 84- 5
23.067-1-9.1	Dumers, Brian P.	93,300	7,400	93,300	0	210	1			1- 35- 5
23.067-1-11	Goolden, Richard P.	5,500	4,500	5,500	0	312	1			1- 6- 8
23.067-1-12	Goolden, Holly A.	26,000	2,600	26,000	0	210	1			1- 46- 5
23.067-1-13	Sylvester, Margaret A.	3,300	3,300	3,300	0	314	1			1-117- 4
23.067-1-14.1	Deshane, Robert A (LU)	22,900	4,300	22,900	0	210	1			1- 32- 3
23.067-1-16	Mossow, Paul	28,700	6,700	28,700	0	210	1			1- 26- 3
23.067-1-17.1	American Property Rentals, LLC	47,700	6,500	47,700	0	210	1			1- 34- 6
23.067-1-19	Scott, Frank A.	48,900	6,500	48,900	0	210	1			1- 96-15
23.067-1-20.1	Lyons, Derek E.	63,000	7,000	63,000	0	240	1			1-104-10
23.067-1-20.2	Lyons, Derek E.	130,000	10,600	130,000	0	210	1			
23.067-1-21.1	Tucker, Luanne E.	70,650	6,300	78,350	0	270	1			1-102-13
23.067-1-22.1	Baxter, Rodney	44,800	11,600	44,800	0	210	1			
23.067-1-25	Layaw, Jonathon P.	32,000	6,400	32,000	0	210	1			1-110- 2
23.067-1-26.1	Haley, Patrick D.	86,500	7,300	86,500	0	210	1			1- 41-10.1
23.067-1-28	Ladue, Nancy	6,300	6,300	6,300	0	314	1			1-108-14
23.067-1-29	Ladue, Nancy	5,000	5,000	5,000	0	311	1			1- 63- 5.1
23.067-1-30	Groeblor, Albert G.	82,400	6,300	82,400	0	210	1			1- 63- 5.2
23.067-1-31	Deshane, Hazel (LU)	6,200	6,200	6,200	0	311	1			
23.067-1-32	Bigness, Bruce A. II.	106,600	6,400	106,600	0	210	1			
23.067-1-34	Wells, Donald E.	56,200	6,100	56,200	0	270	1			1-126-12.2
23.067-1-37	Kalman, Robert	8,400	8,400	8,400	0	311	1			1-130-11
23.067-2-1.1	Burns, George	114,500	5,900	114,500	0	210	1			1- 19-15
23.067-2-2	Sutter, Joseph	87,000	6,100	87,000	0	210	1			1-114- 3
23.067-2-3	Maslin, Daniel L.	30,000	6,000	30,000	0	449	1			1-114-18
23.067-2-5	Methodist Church	80,500	12,000	80,500	0	620	8			8-138-11
23.067-2-6	Boots, John C.	45,800	6,400	45,800	0	210	1			1- 97- 3
23.067-2-7.1	Wallace, Larry W.	15,500	5,000	15,500	0	270	1			1- 93-14.1
23.067-2-7.2	Hunter, Irene J.	18,900	7,000	18,900	0	270	1			1- 93-14.2
23.067-2-8	Town of Norfolk	5,700	5,700	5,700	0	311	8			8-136- 1



Parcel Id	Name	2015	2016		Res Pct	Prp Cls	O C	R S	T C	Account Nbr
		Total Av	Land Av	Total Av						
23.067-2-9	Fedoryk, Paul B.	89,000	6,300	89,000	0	210	1			1-122- 1
23.067-2-10	Smith, Thomas S. Jr.	108,000	6,100	108,000	0	210	1			1- 76- 2
23.067-2-11	Caza, Samantha	95,900	6,100	95,900	0	210	1			1-122- 2
23.067-2-12	Sawyer, Thomas J.	77,000	5,000	77,000	0	210	1			1- 94-11
23.067-2-13	Labrake, Steven H.	77,000	5,900	77,000	0	210	1			1-124- 3
23.067-2-14	McGinnis, James E.	85,000	5,800	85,000	0	210	1			1- 62- 3
23.067-2-15	Bates, David	110,000	5,800	110,000	0	210	1			1- 10-14
23.067-2-16.1	Bullecks, Brian	92,100	7,400	92,100	0	210	1			1- 7- 3
23.067-2-17	Grant, Deborah	84,000	5,000	84,000	0	210	1			1- 72- 5
23.067-2-18.11	Bock, Frederic J. III.	115,500	5,600	115,500	0	210	1			
23.067-2-19.1	Graham, Robert	108,200	6,100	108,200	0	210	1			1- 47- 3
23.067-2-20.1	MacIntire, Keitha	107,900	6,100	107,900	0	210	1			1- 72-15
23.067-2-21	Ham, Karen L.	85,900	5,800	85,900	0	210	1			1- 65-11
23.067-2-24	Sharlow, Richard J.	65,000	6,200	65,000	0	220	1			1- 96-12
23.067-2-25	Niagara Mohawk Power Corp	600	600	600	0	877	6			6-132- 8.10
23.067-2-26	Sylvester, Margaret A.	4,200	4,200	4,200	0	314	1			
23.067-2-28	Danko Development Corp	2,200	2,200	2,200	0	314	W 1			
23.067-2-29	Danko, Joseph D.	4,700	4,700	4,700	0	314	1			
23.067-2-32	Murray, Leila J.	90,300	4,200	90,300	0	210	1			1- 29- 5.2
23.067-2-33	Murray, Michael A.	120,300	5,200	120,300	0	210	1			
23.067-2-34	Labarge, Stephen	127,300	6,100	127,300	0	210	1			
23.067-2-35	Ploof, Lois F (LU)	104,200	5,700	104,200	0	210	1			1- 29- 5.5
23.067-2-36	Coburn, Leslie L.	98,700	6,000	98,700	0	210	1			1- 99- 4
23.067-2-37	Coburn, Kelly J.	40,000	4,800	40,000	0	210	1			
23.067-2-38	Cote, Joseph A.	84,500	5,500	84,500	0	210	1			1- 29- 5.4
23.067-2-39	Burlingame, Randy A.	105,000	5,300	105,000	0	210	1			1- 29- 6.2
23.067-2-40	St Raymond's Parish	299,900	13,800	299,900	0	620	8			8-139-12
23.067-2-41	St Raymond's Parish	7,000	7,000	7,000	0	620	8			8-139-13
23.067-2-42	Cobb, Steven	70,000	5,700	70,000	0	210	1			1- 28-10
23.067-2-43	Cobb, Steven	3,900	3,900	3,900	0	311	1			
23.067-2-44	Ladue, Albert	70,700	6,700	70,700	0	210	1			1- 62- 8
23.067-2-45	Ladue, Albert	32,300	6,700	32,300	0	210	1			1- 63- 8
23.067-2-46	Denny, Michael J.	1,000	1,000	1,000	0	314	1			1- 93-14.3
23.067-2-47	Bombard, Mary Diane	49,400	5,600	49,400	0	210	1			1- 15-10
23.068-1-6.1	Chen, Tammy	3,700	3,700	3,700	0	311	1			1- 28-11.1
23.068-1-6.2	Popiel, Peter J.	100,000	5,400	100,000	0	210	1			1- 28-11.2
23.068-1-6.3	Williams, John C. V.	103,400	7,700	103,400	0	210	1			1- 28-11.3
<b>Page Totals</b>	<b>Parcels</b>		37	2,823,800	204,900	2,823,800				

Parcel Id	Name	2015	2016		Res Pct	Prp Cls	O C	R S	T C	Account Nbr
		Total Av	Land Av	Total Av						
23.068-1-7	Derushia, Eileen A (LU)	60,000	5,500	60,000	0	210	1			1- 31-15
23.068-1-8	Akins, Brandi L.	100,000	5,500	100,000	0	210	1			1- 97-13
23.068-1-9	Hazen, Jon	90,000	6,000	90,000	0	210	1			1- 52-12
23.068-1-10	Gonser, Brandon	89,800	6,100	89,800	0	210	1			1- 53- 2
23.068-1-11	Bond, Richard	100,000	5,900	100,000	0	210	1			1- 17-13
23.068-1-12./1	St Raymond's Parish	75,600	2,000	75,600	0	210	8			
23.068-1-14	Chen, Tammy	127,600	5,700	127,600	0	210	1			
23.068-1-17	Freiman, Randal L.	3,900	3,900	3,900	0	311	1			
23.068-1-19	Danko, Joseph D.	3,700	3,700	3,700	0	311	1			
23.068-1-20	Danko, Joseph D.	3,500	3,500	3,500	0	311	1			
23.068-1-21	Danko, Joseph D.	3,800	3,800	3,800	0	311	1			
23.068-1-22	Danko, Joseph D.	3,700	3,700	3,700	0	311	1			
23.068-1-23	Danko, Joseph D.	3,700	3,700	3,700	0	311	1			
23.068-1-24	Danko, Joseph D.	3,700	3,700	3,700	0	311	1			
23.068-2-5	McGregor, Paul J.	61,900	9,500	61,900	0	210	1			1-100- 5
23.068-2-6	McGregor, Paul	4,300	4,300	4,300	0	314	1			1- 23-11
23.068-2-7.1	McGregor, Paul J.	14,800	12,800	14,800	0	312	1			1- 6- 2
23.068-2-8	McGregor, Paul J.	44,900	7,500	44,900	0	210	1			1- 90- 3
23.068-2-10.1	Sweet, Alan E.	66,300	14,200	66,300	0	270	1			1- 90- 4
23.068-2-12	Pitts, Victor	20,800	8,100	20,800	0	270	1			1- 6- 6
23.068-2-14	Ayotte, Carl F.	8,800	6,400	8,800	0	270	1			
23.068-2-15	McGregor, Paul J.	600	600	600	0	314	1			1-100- 4.3
23.068-2-16	Phillips, Naomi	13,400	6,200	13,400	0	270	1			
23.068-2-17	Sweet, Alan E.	8,500	6,000	8,500	0	210	1			
23.068-2-18	Sweet, Alan E.	15,000	6,000	15,000	0	270	1			1- 45-11
23.068-2-19	Sweet, Alan	8,500	6,000	8,500	0	270	1			
23.068-2-20	Sweet, Alan	8,500	6,000	8,500	0	270	1			
23.068-2-21	Sweet, Alan	8,500	6,000	6,000	0	314	1			
23.068-3-3	Deruchia, Michael K.	91,700	5,500	91,700	0	210	1			1- 91- 6
23.068-3-4.1	Duncan, John J.	82,800	6,100	82,800	0	210	1			1-114-12
23.068-3-6	Rowe, Brittany L.	75,000	5,800	75,000	0	210	1			1- 60-13
23.068-3-7	Dewey, Joyce	92,600	5,600	92,600	0	210	1			1- 32- 9
23.068-3-8	Andress, Ann F (Estate)	94,200	5,600	94,200	0	210	1			1- 9- 4
23.068-3-9	McGregor, Paul J.	5,000	5,000	5,000	0	311	1			1- 77- 6
23.068-3-10	Malone, Howard Joseph	15,600	6,300	15,600	0	270	1			1-110- 7
23.068-3-11	McGregor, Paul J.	12,900	4,400	4,400	0	311	1			1- 77- 7
23.068-3-12	McGregor, Paul	26,400	4,300	26,400	0	210	1			1- 22-14
<b>Page Totals</b>	<b>Parcels</b>		37	1,450,000	210,900	1,439,000				

Parcel Id	Name	2015	2016		Res Pct	Prp Cls	O C	R S	T C	Account Nbr
		Total Av	Land Av	Total Av						
23.068-3-13	Villnave, Harold Jr.	50,700	7,000	50,700	0	210	1			1-120- 7
23.068-3-15	McGregor, Paul	2,600	2,600	2,600	0	311	1			1- 62- 1
23.068-3-16	Halvorsen, Deanna S.	54,900	4,700	54,900	0	210	1			1- 93- 1
23.068-3-17	Sweet, Alan	20,300	6,300	20,300	0	220	1			1- 92-15
23.068-3-18	Emens, Goldie	26,600	8,400	26,600	0	210	1			1- 37- 2
23.068-3-19	Sweet, Alan	12,700	7,200	12,700	0	270	1			1- 7-15
23.068-3-20	Sweet, Alan	32,200	3,000	32,200	0	220	1			1-110-12
23.068-3-21	Sweet, Alan	50,300	3,000	50,300	0	210	1			1-123-12
23.068-3-22	Harper, Douglas W.	17,300	7,700	17,300	0	270	1			1- 11-12
23.068-3-23	Matson, Wendell	30,600	7,100	30,600	0	210	1			1- 74-12
23.068-3-28	Deruchia, Michael K.	3,600	3,600	3,600	0	311	1			
23.068-3-30	Sweet, Alan	15,800	3,100	15,800	0	270	1			
23.068-3-31	Planty, Matthew J.	20,000	6,900	20,000	0	270	1			
23.074-1-1	Rabideau, Kyle J.	40,700	7,700	40,700	0	210	1			1- 33- 5
23.074-1-2	Murray, Courtney	69,400	7,700	69,400	0	210	1			
23.074-1-3	Pryce, Bruce D. Jr.	15,600	7,700	15,600	0	270	1			
23.074-1-4	Woodward, Patricia L.	75,800	7,200	75,800	0	270	1			
23.074-1-5	Rusaw, William L & Joan	17,900	7,200	17,900	0	270	1			
23.074-1-6	Baxter, Robin	47,100	6,400	47,100	0	270	1			
23.074-1-7	Clark, Annette (LU)	24,200	8,400	24,200	0	270	1			1-115-12
23.074-1-8	Wickwire, Nicole G (LC)	28,600	6,500	28,600	0	270	1			1-115-13
23.074-1-9	King, Gregory A.	25,000	7,600	25,000	0	270	1			1- 34-10
23.074-1-10	Wunder, Julie & Timothy	17,900	7,500	17,900	0	270	1			
23.075-1-2	Kalman, Robert	25,000	5,900	25,000	0	210	1			1- 49- 5
23.075-1-3	Shantie, Arthur	25,500	4,100	25,500	0	210	1			1- 8-11
23.075-1-4	Aumell, Cheryl	10,000	7,900	10,000	0	210	1			1- 8-12
23.075-1-5	Agen, Abner N.	41,700	8,100	41,700	0	210	1			1- 29-11
23.075-2-3	Conte, Roger P.	24,000	4,300	24,000	0	210	1			1- 96-11
23.075-2-5.1	Brown, Trevelon	17,900	5,500	17,900	0	210	1			1- 77-13
23.075-2-6	Leach, Constance B.	33,000	4,100	33,000	0	210	1			1- 71- 5
23.075-2-7	Francis, Maude P.	21,100	6,000	21,100	0	210	1			1- 41-13
23.075-2-9	Thrana, Shawn	42,500	5,200	42,500	0	210	1			1- 89- 3
23.075-2-10.11	Conte, Jason P.	41,900	6,200	41,900	0	210	1			1-117- 1.1
23.075-2-11	Trimm, Stephen	51,800	3,700	51,800	0	220	1			1-117- 2
23.075-2-12	Trimm, Stephen	6,700	6,700	6,700	0	311	1			1- 75- 6
23.075-2-13	Conte, Roger	55,000	11,400	55,000	0	422	1			1- 75- 7
23.075-2-14.11	Lytle, Cindy	39,600	12,600	39,600	0	447	1			1-117- 3.1

Parcel Id	Name	2015	2016		Res Pct	Prp Cls	O C	R S	T C	Account Nbr
		Total Av	Land Av	Total Av						
* 23.075-2-17	Roy, Cynthia M.	8,000	3,700	8,000	0	210	1			1- 44-11
23.075-2-17.1	Roy, Cynthia M.		3,700	3,700	0	314	1			1- 44-11
23.075-2-17.2	St Trucking LLC		2,000	2,000	0	314	1			
23.075-2-18	Roy, Cynthia M.	44,700	5,500	44,700	0	210	1			1-100- 9
23.075-2-19	Roy, Cynthia	6,000	5,500	5,500	0	314	1			1-105- 8
23.075-2-21	Ladue, William R.	44,700	4,800	44,700	0	220	1			1- 99- 7
23.075-2-22	Ladue, William R.	48,500	4,800	48,500	0	210	1			1-105-11
23.075-2-23	Starks, Malcolm G (LU)	56,500	5,700	56,500	0	210	1			1-112-13
23.075-2-24	Baldrige, Marie	72,400	6,900	72,400	29	433	1			1- 73- 7
23.075-2-25	Richards, Janet (LC)	12,600	4,400	12,600	0	220	1			1- 75-11
23.075-2-26	Gmyr, Pamela	3,800	3,800	3,800	0	311	1			1- 58- 6
23.075-2-27.1	Oakes, Darrin	51,700	4,500	51,700	0	210	1			1-105- 9
23.075-2-28	Gmyr, Pamela	14,300	3,300	14,300	0	220	1			1-120-12
23.075-2-29	Gmyr, Pamela	22,700	3,300	22,700	0	210	1			1- 62-11
23.075-2-30	Maslin, Darian L.	27,000	6,400	27,000	0	210	1			1-105-10
23.075-2-33	LaPage, Steve (LC)	47,600	6,400	47,600	0	210	1			1- 50- 2
23.075-2-34	Thrana, Benedict	1,300	1,300	1,300	0	311	1			1-116-15.1
23.075-2-35	Thrana, Benedict	10,100	10,100	10,100	0	330	1			1- 48- 7
23.075-2-36	McGregor, Donald	57,110	6,500	57,110	0	270	1			1-117- 5
23.075-2-37	Brothers, Roger	5,300	4,300	5,300	0	312	1			1-105- 7
23.075-2-38.1	Brothers, Roger	60,000	8,400	60,000	0	210	1			1- 93-15
23.075-2-39	Town Of Norfolk Fire District	68,500	6,000	68,500	0	652	8			8-136-13
23.075-2-40	Norfolk Fire District	37,700	3,700	37,700	0	662	8			8-137- 2
23.075-2-41	Spencer, James T (LU)	54,000	6,800	54,000	0	210	1			1-111-12
23.075-2-44	Erie Boulevard Hydropower	5,320	5,320	5,320	0	380	6 E			6- 132-17
23.075-2-45	Laneville, Leonard J.	1,000	1,000	1,000	0	311	1			
23.075-2-47	Sharlow, Kenneth R.	36,500	6,300	36,500	0	210	1			1-105-14
23.075-2-48	Conte, Jason P.	39,000	6,500	39,000	0	210	1			1-125- 8
23.075-2-49.11	Pretter Capital Management,LLC	114,600	18,800	114,600	0	652	1			1- 96-10
23.075-2-50	Bush, Allen L.	18,900	3,800	18,900	0	210	1			1- 89- 2
23.075-2-52	Villnave, Duane	43,800	3,000	43,800	0	210	1			1- 98- 1
23.075-2-53	Villnave, Duane	7,100	3,100	7,100	0	210	1			1-105-12
23.075-2-54	Villnave, Duane	29,800	5,200	29,800	0	210	1			1- 95-11
23.075-2-55	Weegar, Stacy L.	18,000	3,600	18,000	0	210	1			1- 30- 6
23.075-2-56	Thrana, Nathan (LC)	20,400	3,500	20,400	0	210	1			1- 8-10
23.075-3-1	Felix, William H.	127,200	7,200	127,200	0	210	W 1			1-128- 3
23.083-1-1	Bond, Susan	31,900	6,300	31,900	0	210	1			1-105- 6

Page Totals

Parcels

36

1,240,030

191,720

1,245,230

Parcel Id	Name	2015	2016		Res Pct	Prp Cls	O C	R S	T C	Account Nbr
		Total Av	Land Av	Total Av						
23.083-1-2	Clark, Charlotte R.	32,100	7,500	32,100	0	210	1			1-105- 5.1
23.083-2-3	Debien, Patricia	18,900	3,500	18,900	0	210	1			1-129- 3
23.083-2-4	Debien, Mark	8,500	3,500	8,500	0	210	1			1- 30-11
23.083-2-5	Cota, Thomas J.	22,700	3,500	22,700	0	210	1			1- 34-14
23.083-2-6	Gonyou, Paula M.	15,200	3,500	15,200	0	210	1			1- 43- 5
23.083-2-7	Darling, Dwaine P.	33,100	3,500	33,100	0	210	1			1- 21- 1
23.083-2-8.1	Conte, Roger P.	23,000	3,700	23,000	0	210	1			1- 80-12
23.083-2-9	Beamis, Charlotte M.	45,200	3,500	45,200	0	210	1			1- 6- 9
23.083-2-10	Allen, Frederick	20,200	4,100	20,200	0	210	1			1- 7- 4
23.083-2-11	Coller, Justin	20,000	5,100	20,000	0	270	1			1- 21- 3
23.083-2-12	Stacy, Michael J.	39,500	6,200	39,500	0	210	1			1- 21- 2
23.083-2-13.1	Stacy, Michael J.	50,200	5,000	50,200	0	210	1			1- 12-11
23.083-2-14	Clough, Jack L.	37,200	4,300	37,200	0	210	1			1- 13-12
23.083-2-15	Kentner, Ray Kenneth	82,200	13,400	82,200	0	411	1			1-100-15
23.083-2-16.1	Bethel, Thomas	4,500	4,500	4,500	0	330	1			1-110-10
23.083-2-16.2	Bethel, Thomas	42,900	12,000	42,900	0	433	1			
23.083-2-17.2	Beamis, Charlotte M.	500	500	500	0	311	1			
23.083-2-17.13	Bethel, Timothy A.	500	500	500	0	311	1			
23.083-2-17.111	Fiacco, Thomas	600	600	600	0	311	1			
23.083-2-17.112	Stacy, Michael J.	600	600	600	0	314	1			
23.083-2-19	Monroe, Greg	500	500	500	0	311	1			
23.083-2-20	Mason, Carol	67,600	15,300	67,600	0	411	1			
23.083-2-21	Bethel, Timothy A.	5,000	5,000	5,000	0	314	1			
23.083-3-5	McGregor, Paul	5,600	5,100	5,600	0	270	1			1-112-12
23.083-3-7	Butch's Auto, LLC	35,500	10,000	35,500	0	431	1			1- 88-13
23.083-3-8	Conte, Lawrence	59,800	6,400	59,800	0	210	1			1-126-14
23.083-3-9	Conte, Lawrence J.	6,700	6,200	6,700	0	270	1			1- 25-13
23.083-3-10	Bethel, Thomas	53,200	5,400	53,200	0	210	1			1- 75- 9
23.083-3-11.1	Planty, Richard L.	55,200	6,600	55,200	0	210	1			1- 24- 7
23.083-3-12	McComber, Dale J.	35,000	5,000	35,000	0	210	1			1- 75-10
23.083-3-13	Curran, Rodney L. Jr.	77,500	11,400	77,500	0	210	1			1- 54- 5
23.083-3-14	Gardner, Ernest	85,900	6,300	85,900	0	210	1			1- 43-11
23.083-3-16	Bethel, Thomas	3,800	3,800	3,800	0	311	1			
23.083-3-17	Conte, Roger P.	40,100	6,500	40,100	0	210	1			1-120- 6
23.083-4-1	Bethel, Timothy A.	47,100	7,300	47,100	0	210	1			1- 35- 1
23.083-4-2.1	LaBounty, Cynthia	2,500	2,500	2,500	0	105	1			1- 13- 5
23.083-4-2.2	American Property Rentals, LLC	96,500	16,300	96,500	20	411	1			1- 13- 5
<b>Page Totals</b>	<b>Parcels</b>	37	1,175,100	208,600	1,175,100					

Parcel Id	Name	2015	2016		Res Pct	Prp Cls	O C	R S	T C	Account Nbr
		Total Av	Land Av	Total Av						
23.083-4-3	Pelkey, Samantha	61,100	5,500	61,100	0	210		1		1- 25- 4
23.083-4-4	Warriner, Elaine Claire	70,800	6,600	70,800	0	210		1		1- 36-14
23.083-4-5	McGregor, Paul	84,900	6,600	84,900	0	210		1		1- 77-11
23.083-5-1	St Lawrence County	100	100	100	0	314		1 R		1-105- 5.2
23.084-1-1	Casey, Donald (LC)	17,300	7,300	17,300	0	270		1		1- 69- 2
23.084-1-2	Monroe, Reginald	7,800	7,800	7,800	0	322		1		1- 27-12
23.084-1-3	Reynolds, David E.	75,200	12,400	75,200	0	210		1		1- 97-14
23.084-1-4	Craig, Carol (LU)	16,000	6,400	16,000	0	270		1		1-110- 4
23.084-1-5	Reynolds, Kevin	25,000	5,700	25,000	0	210		1		1- 97-15
23.084-1-6	Conte, Jason P.	23,600	6,400	23,600	0	270		1		1-105-13
23.084-1-7	Chapin Living Trust, Donald G Trustee	62,300	6,400	62,300	0	210		1		1- 74-11
23.084-1-8	Chapin Living Trust, Donald G, Trustee	21,800	8,200	21,800	0	270		1		1- 54- 4.1
23.084-1-9	Vice, Ellen H.	39,800	6,200	39,800	0	210		1		1- 54- 4.2
23.084-1-10	Clark, John A.	77,000	15,000	77,000	0	210		1		1- 54- 3
23.084-1-11	Town Of Norfolk	29,000	8,000	29,000	0	822		8		8-136-10
23.084-1-13	Ames, Cindy L.	72,000	8,300	72,000	0	210		1		1- 8-15.2
23.084-1-14	Monroe, Reginald	53,000	6,800	53,000	0	210		1		1- 81-11
* 24.001-1-1.111	Dunkelberg, William E Jr (LU)	118,900	48,900	118,900	0	113		1		1- 63-13.1
24.001-1-1.111/1	Verizon Wireles	100,000	0	100,000	0	837		6		
24.001-1-1.112	Northrop, Pamela J.	75,300	8,300	75,300	0	210		1		
24.001-1-2	Agen, Robert W. III.	10,800	10,800	10,800	0	322		1		1- 6-10
24.001-1-3	Lashomb, Tommy L.	57,400	7,400	57,400	0	210		1		1- 76-13
24.001-1-4	Manchester, Dennis	82,000	6,800	82,000	0	210		1		1- 50- 6
24.001-1-5	Richards, Peter	32,800	4,400	32,800	0	210		1		1- 35- 8
24.001-1-6	Rust, Trina	51,900	8,400	51,900	0	210		1		1- 35- 3
24.001-1-7	Prentice, Michael R.	6,200	6,200	6,200	0	314		1		1-114- 7
24.001-1-8.11	Agen, Robert III	4,000	4,000	4,000	0	314		1		1- 45- 7
24.001-1-8.12	McDonald, Patrick A.	70,900	10,200	70,900	0	210		1		
24.001-1-10	Agen, Robert III	45,000	10,200	45,000	0	210		1		1- 32-11
24.001-1-11	American Property Rentals, LLC	133,600	14,100	133,600	0	450		1		1-102- 3
24.001-1-12.3	Hall, Richard J.	16,000	16,000	16,000	0	322		1		1-127- 2.3
24.001-1-13	Hall, Richard	33,600	12,900	33,600	0	210		1		1- 6- 7
24.001-1-14	Hall, Richard J.	77,200	5,700	77,200	0	210		1		1- 50- 5
24.001-1-15	Johnson, Glen G.	25,400	5,700	25,400	0	210		1		1- 6-12
24.001-1-16	Smugglers Grill, Inc	90,000	8,300	90,000	0	422		1		1- 32- 5
24.001-1-17.1	Agen, Robert W. III.	5,100	5,100	5,100	0	314		1		1- 6-13.1
24.001-1-17.2	Gauthier, Deanne L.	63,300	5,800	63,300	0	210		1		1- 6- 13.2
<b>Page Totals</b>	<b>Parcels</b>	36	1,717,200	274,000	1,717,200					

Parcel Id	Name	2015	2016		Res Pct	Prp Cls	O C	R S	T C	Account Nbr
		Total Av	Land Av	Total Av						
24.001-1-18	Lagrow, William J.	76,900	12,900	76,900	0	210	1			1- 11-15
24.001-1-19	Seguin, Kenneth N.	83,000	5,600	83,000	0	210	1			1- 45- 1
24.001-1-20	French, Joyce A.	25,000	5,900	25,000	0	210	1			1- 93-13
24.001-1-21.1	Pitts, Lloyd J.	48,100	12,600	48,100	0	210	1			1- 93-12
24.001-1-21.2	Lagrow, William J.	6,500	6,500	6,500	0	323	1			
24.001-1-22.1	Borey, Michael	59,500	3,400	59,500	0	210	1			1- 16-11
24.001-1-24	Patraw, Gloria M (LU)	28,800	4,400	28,800	0	210	1			1- 35-10
24.001-1-25.11	Baxter, Kaelin L.	44,400	7,000	44,400	0	210	1			1- 11- 3
24.001-1-26	Perretta, John Sr.	21,000	4,400	21,000	0	210	1			1- 11- 2
24.001-1-27.1	Lafleur, Kevin	137,300	11,900	137,300	0	433	1			1- 23-10
24.001-1-30.11	Clemmo, John	104,800	17,100	104,800	0	455	1			1-127- 1
24.001-1-31	Clemmo, John D.	3,100	3,100	3,100	0	311	1			1-125-14
24.001-1-32	Secore, Joseph D.	60,900	5,700	60,900	0	210	1			1- 59-12
24.001-1-33	Secore, Joseph D.	12,000	5,000	12,000	0	270	1			1-121- 1
24.001-1-34	Carter, Raymond F. Sr.	63,900	5,700	63,900	0	210	1			1- 64- 9
24.001-1-35.1	Baxter, Paul E.	70,900	14,600	70,900	0	210	1			1- 11-14
24.001-1-36	Romeo, Sharon	40,900	13,800	40,900	0	210	1			1- 12- 4
24.001-1-37	Burnett, Vicki L.	100,200	14,000	100,200	0	416	1			1- 17- 3
24.001-1-38	Burnett, Vicki L.	1,100	1,100	1,100	0	311	1			1- 56- 6
24.001-1-39	Marks, Nancy	26,300	3,200	26,300	0	210	1			1-129- 1
24.001-1-40	Lashomb, Robert W.	25,300	5,700	25,300	0	210	1			1- 59- 9
24.001-1-41.1	Burnett, Ronald	52,900	12,500	52,900	0	210	1			1- 33- 3
24.001-1-43.1	McGregor, Gary	106,000	12,600	106,000	0	470	1			1- 19- 6.1
24.001-1-44.111	Turner, Lee H Sr (LU)	62,000	17,500	62,000	0	270	1			1- 34- 7.11
24.001-1-44.112	Kocienski, Raymond E.	90,400	16,900	90,400	0	210	1			
24.001-1-45	Gilman, Lynly A.	67,100	7,600	67,100	0	210	1			1- 60- 5
24.001-1-46	Willis, Gary J.	55,000	4,400	55,000	0	210	1			1- 30- 7
24.001-1-47	Lashomb, Kimberly A.	43,300	4,400	43,300	0	210	1			1- 71- 1
24.001-1-48	Turner, Lee H.	3,600	3,600	3,600	0	314	1			1-104-14
24.001-1-49	Doyle, Mary Ann	53,200	8,000	53,200	0	210	1			1- 49- 6
24.001-1-50	Prairie, Stella (LU)	48,300	4,400	48,300	0	210	1			1- 95- 1
24.001-1-54	Dean, Robert James II (LC)	41,600	4,800	41,600	0	210	1			1-130-3
24.001-1-56.1	Baxter, Paul E.	51,000	9,200	51,000	0	210	1			1- 11- 4.1
24.001-1-57.1	Revai, Joseph E. Jr.	117,100	15,600	117,100	0	210	1			
24.001-1-58	Shelmidine, Alan R.	69,100	12,400	69,100	0	270	1			
24.001-1-59	Agen, Robert W. III.	10,300	10,300	10,300	0	321	1			1- 6-11
24.001-1-61	Dunkelberg, William E Jr (LU)		48,900	118,900	0	113	1			1- 63-13.1
<b>Page Totals</b>	<b>Parcels</b>		37	1,910,800	356,700	2,029,700				

Parcel Id	Name	2015	2016		Res Pct	Prp Cls	O C	R S	T C	Account Nbr
		Total Av	Land Av	Total Av						
24.001-1-62	Crump, Bradley		8,000	55,000	0	270	1			
24.001-2-1	New York State Reforestation	32,300	32,300	32,300	0	941	3			0250003
24.001-2-2	Adams, Hersey J.	48,200	45,200	48,200	0	240	1			1- 6- 5
24.001-2-3	Murphy, Merline	16,800	6,800	16,800	0	270	1			1- 41- 9
24.001-2-4	Adams, Hersey	22,200	8,000	22,200	0	271	1			1- 41- 8
24.001-2-5	Jones, Julie	11,500	11,500	11,500	0	310	1			1-115- 4
24.001-2-6.11	Farrell, Richard W (Lu)	35,000	35,000	35,000	0	323	1			1- 38-13.1
24.001-2-6.12	Dumas, John W.	130,000	7,800	130,000	0	240	1			
24.001-2-7.1	Bradley, Allen D.	59,000	6,700	59,000	0	210	1			1-109-11.1
24.001-2-8	Root, David C.	40,700	10,000	40,700	0	210	1			1- 77- 9
24.001-2-9	Lashomb, Michael T.	76,000	8,200	76,000	0	210	1			1- 66-15
24.001-2-10.1	Lashomb, Clark	40,200	39,200	40,200	0	312	1			1- 66-14
24.001-2-10.2	Lashomb, Clark	87,000	7,900	87,000	0	210	1			
24.001-2-10.3	Karlberg, Stephen L.	56,900	8,100	56,900	0	210	1			
24.001-2-11	New York State Reforestation	74,500	74,500	74,500	0	941	3			0220001
24.001-2-12.1	Gaines, Ruth B.	55,800	7,500	47,800	0	210	1			1- 95-12
24.001-2-13.1	Gmyr, Pamela J.	105,800	47,600	105,800	0	210	1			1- 47-12
24.001-2-18	New York State Reforestation	76,200	76,200	76,200	0	941	3			0210002
24.001-2-19	New York State Reforestation	62,100	62,100	62,100	0	941	3			0200001
24.001-2-43	Hart, Gary	34,000	9,000	34,000	0	210	1			1- 83- 3
24.001-2-44	Barkley, Blake	68,000	10,500	68,000	0	210	1			
24.001-3-2	Laporta, Salvatore R (Trust)	3,000	3,000	3,000	0	314	1			1-108-17.25
24.001-3-3	Merkling, George J. III.	2,300	2,300	2,300	0	314	1			1-108- 7.12
24.001-3-4	Patterson, Florence	2,170	2,170	2,170	0	314	1			1-108- 7.26
24.001-3-5	Patterson, Florence	1,925	1,925	1,925	0	314	1			1-108- 7.27
24.001-3-6	Trottier, Bryan John	2,300	2,300	2,300	0	314	1			1-108- 7.32
24.001-3-7	Rubio, Rob A.	2,300	2,300	2,300	0	314	1			1-108- 7.13
24.001-3-8	Cervone, Vincent	1,925	1,925	1,925	0	314	1			1-108- 7.24
24.001-3-9	Mohabir, Vaswani	1,000	1,000	1,000	0	314	W 1			
24.001-3-10	Pagano, Vincent T.	1,600	1,600	1,600	0	314	W 1			1-108- 7.20
24.001-3-11	Patrick, Janet (Trustee)	1,575	1,575	1,575	0	314	W 1			1-108- 7.19
24.001-3-12	Fernandez, Frank Jr.	1,575	1,575	1,575	0	314	W 1			1-108- 7.15
24.001-3-13	Fernandez, Frank Jr.	2,870	2,870	2,870	0	314	W 1			1-108- 7.16
24.001-3-14	Pitre, Eddy	5,180	5,180	5,180	0	322	1			1-108- 7.25
24.001-3-17	Gmyr, Pamela	4,585	4,585	4,585	0	322	1			1-108- 7.31
24.001-3-18	Kozlowski, Joseph	4,570	4,570	4,570	0	322	1			1-108- 7.23
24.001-3-19	Cavallaro, Ann E Sousa	3,600	3,600	3,600	0	322	1			1-108- 7.30



Parcel Id	Name	2015	2016		Res Pct	Prp Cls	O C	R S	T C	Account Nbr
		Total Av	Land Av	Total Av						
24.001-3-20	Coburn, Leslie L.	3,900	3,900	3,900	0	323	1			1-108- 7.28
24.001-3-24	Maresca, Tina Lyalla	1,925	1,925	1,925	0	314	1			1-108- 7.29
24.001-3-25	Alguire, Timothy	2,485	2,485	2,485	0	314	1			1-108- 7.21
24.001-3-26	Alguire, Timothy D.	2,450	2,450	2,450	0	314	1			1-108- 7.22
24.001-3-27	Premo, Terry E.	1,575	1,575	1,575	0	314	1			
24.001-3-28	Premo, Terry E.	4,200	4,200	4,200	0	322	1			1-108- 7.11
24.001-3-29	LaDue, Paul	4,200	4,200	4,200	0	322	1			1-108- 7.14
24.001-3-30	Ulmer, Issac & Amanda	4,130	4,130	4,130	0	322	1			1-108- 7.9
24.001-3-31	Gmyr, Danielle	4,600	4,600	4,600	0	322	1			
24.001-3-32	Campbell, Randy J.	69,400	8,760	69,400	0	210	1			1- 12-10
24.001-3-33	Baldrige, Marie	3,600	3,600	3,600	0	314	1			
24.001-3-34	LaDue, Paul	5,700	5,700	5,700	0	314	1			1-108- 7.7
24.001-3-35.11	Premo, Terry E.	18,100	18,100	18,100	0	322	1			
24.001-3-37	McConnell, Robert A.	6,900	6,900	6,900	0	314	1			1-128- 2
24.002-1-1.1	Wanzer, William	120,400	50,600	120,400	0	240	1			1-121- 5
24.002-1-3	Rollizo, Hazel E.	4,200	4,200	4,200	0	322	1			1- 74-10.6
24.002-1-4	Snell, Gerald F. Jr.	5,500	5,500	5,500	0	322	1			1- 74-10.4
24.002-1-5	Andrews, William J.	6,360	6,360	6,360	0	322	1			1- 74-10.5
24.002-2-1	Soutar, Andrew	59,700	29,700	59,700	0	240	1			1- 9- 1
24.002-2-2	Bedore, David C.	53,600	19,200	53,600	0	240	1			1- 15-12
24.002-2-3	Grenon, Thomas	62,800	5,600	62,800	0	210	1			1- 48-11
24.002-2-5	Grenon, Frederick	43,000	5,600	43,000	0	210	1			1- 36- 3
24.002-2-6.1	Jenne, James H.	116,200	9,400	116,200	0	210	1			1- 81-13
24.002-2-6.3	Taylor, Craig	78,700	9,400	78,700	0	270	1			
24.002-2-6.4	Jenne, James H.	5,800	5,800	5,800	0	314	1			
24.002-2-7	Ashley, William H.	99,800	5,500	99,800	0	210	1			1- 39- 6.2
24.002-2-8	Castanier, Karissa K.	76,200	5,900	76,200	0	210	1			1- 39- 4
24.002-2-9	Davis, Michael W.	76,900	5,900	76,900	0	210	1			1- 39- 5
24.002-2-10.1	Fayette, Martin	80,000	6,300	80,000	0	210	1			1-131- 7
24.002-2-11	Tolhurst, Julia	4,900	4,900	4,900	0	314	1			1- 39- 6.2
24.002-2-12	Tolhurst, Julia A.	64,600	5,900	64,600	0	210	1			1- 42- 6
24.002-2-13.1	Colombe, Michael J.	70,500	4,900	70,500	0	210	1			1- 39- 2
24.002-2-15	Jackson, Rocky	40,000	5,800	40,000	0	210	1			1- 98- 4
24.002-2-17	Gardner, Joseph J (LU)	59,500	8,800	59,500	0	210	1			1- 43-12
24.002-2-18	Bluemer, John	58,800	20,500	58,800	0	240	1			1- 81-14.1
24.002-2-19.11	Kenny, Cody J.	69,000	4,900	69,000	0	210	1			1- 79-10
24.002-2-20	Wilson, Thomas	70,000	8,000	70,000	0	270	1			1- 15- 4

Parcel Id	Name	2015	2016		Res Pct	Prp Cls	O C	R S	T C	Account Nbr
		Total Av	Land Av	Total Av						
24.002-2-21	White, Joseph A (LU)	64,900	6,200	64,900	0	210	1			1- 79- 5
24.002-2-22.3	Rushlow, Francis J.	41,400	6,900	41,400	0	270	1			1-79-3.1&4
24.002-2-23	Prashaw, Randall L.	75,000	6,900	75,000	0	210	1			1- 78-13
24.002-2-25.3	Warner, Bruce F.	63,200	9,400	63,200	0	210	1			1- 95- 4.2
24.002-2-25.12	Prashaw, Joseph	47,600	8,000	47,600	0	210	1			1- 95- 4
24.002-2-25.21	Warner, Bruce F.	5,400	5,400	5,400	0	314	1			1- 95- 4.1
24.002-2-25.22	Thomas, Bessie T.	12,300	6,500	12,300	0	270	1			
24.002-2-25.23	Breitbeck, Wendy S.	23,000	8,300	23,000	0	270	1			
24.002-2-25.24	Warner, Bruce F.	5,400	5,400	5,400	0	314	1			
24.002-2-25.112	Dickerson, Shawn	108,600	8,900	108,600	0	270	1			
24.002-2-25.113	Latrace, Darrin K.	59,700	8,900	59,700	0	270	1			
24.002-2-26.2	Comins, Harry G.	116,800	8,200	116,800	0	210	1			
24.002-2-26.12	Marks, Margaret M.	71,800	8,500	71,800	0	210	1			
24.002-2-26.111	Seaway Timber Harvesting In	20,000	20,000	20,000	0	322	1			1- 66- 6
24.002-2-26.112	Summers, Micheal J. Jr.	150,000	20,500	150,000	0	240	1			
24.002-2-27	Dupra, Joseph A. Jr.	62,100	8,000	62,100	0	210	1			1- 34- 1
24.002-2-28	Kimble, Scott O. Jr.	109,000	14,300	109,000	0	240	1			1- 66- 5
24.002-2-29.1	Stickney, Lisa D.	69,200	5,100	69,200	0	210	1			1- 95- 2.1
24.002-2-30.11	Stickney, Lisa D.	5,700	5,700	5,700	0	314	1			1- 95- 3.11
24.002-2-30.12	Prashaw, Joseph	87,900	10,800	87,900	0	210	1			1- 95-3.12
24.002-2-30.211	Barkley, Robert & Connie	104,100	9,500	104,100	0	210	1			1- 95- 3.21
24.002-2-31.1	Mossow, Leland	71,900	8,000	71,900	0	270	1			1- 82-10
24.002-2-31.2	Mossow, Leland	3,600	3,600	3,600	0	314	1			
24.002-2-32	Adams, Bonny L.	5,300	5,300	5,300	0	314	1			
24.002-2-33	Tusa, Daniel J.	15,100	10,000	15,100	0	312	1			
24.002-2-34.2	Greenspan, Robert L.	53,500	6,900	53,500	0	210	1			
24.002-2-34.11	Bullock, Jarred S.	111,100	7,150	111,100	0	240	1			1-79-3.1&4
24.002-2-35.2	Burke, John H.	90,000	7,020	90,000	0	210	1			
24.002-2-35.12	Michaud, Gerald R (LU)	82,300	6,800	82,300	0	270	1			
24.002-2-35.111	Michaud, Gerald R.	17,800	17,800	17,800	0	322	1			
24.002-2-35.112	Prashaw, Randall L.	3,300	3,300	3,300	0	314	1			
24.002-2-36.2	Collins, Diane L.	59,900	9,050	59,900	0	210	1			
24.002-2-36.11	Prashaw, Eric	45,000	45,000	45,000	0	322	1			1- 95- 4
24.002-2-36.12	Crandall, Douglas	5,000	5,000	5,000	0	314	1			
24.002-2-37	Parent, James	58,400	9,050	58,400	0	270	1			
24.002-2-38	Riley, John R.	60,600	8,100	60,600	0	240	1			
24.002-2-39	Baxter, Kevin W.	84,000	29,500	84,000	0	240	1			
<b>Page Totals</b>	<b>Parcels</b>	37	2,069,900	372,970	2,069,900					

Parcel Id	Name	2015	2016		Res Pct	Prp Cls	O C	R S	T C	Account Nbr
		Total Av	Land Av	Total Av						
24.002-2-40	Baxter, Larry	105,520	7,500	105,520	0	210	1			
24.002-2-41	Plourde, Alfred D. Jr.	50,500	8,350	50,500	0	270	1			
24.002-2-42	Pelkey, Duane M	4,000	4,000	4,000	0	311	1			1- 99-1.12
24.002-2-43	Pelkey, Duane	103,700	8,500	103,700	0	210	1			1- 66- 7.2
24.002-2-44	Hurley, William	7,700	7,700	15,700	0	270	1			
24.002-2-45	Pelkey, Duane M.	5,000	5,000	5,000	0	314	1			
24.002-2-46	Mossow, Leland	5,000	5,000	5,000	0	314	1			
24.002-3-1	Lashomb, Clark	26,100	26,100	26,100	0	105	1			1- 66-13
24.002-3-2	Bennett, Edward	25,100	16,400	25,100	0	312	1			1- 47- 7
24.002-3-3.2	Soutar, Andrew	6,400	6,400	6,400	0	322	1			
24.002-3-3.12	Robert, Jeffrey	135,000	15,000	135,000	0	210	1			
24.002-3-3.111	Seaway Timber Harvesting, Inc	59,500	59,500	59,500	0	322	1			1- 91- 7
24.002-3-3.112	Osuch, Martin	12,600	12,600	17,600	0	312	1			
24.002-3-4	Burke, Christopher	9,000	9,000	9,000	0	322	1			1- 84-10
24.002-3-5.1	Jarrett, Frederick C.	92,000	9,500	92,000	0	210	1			1- 47- 9.2
24.002-3-6.1	Grant, Kathy A.	70,200	8,000	70,200	0	210	1			1- 47-14
24.002-3-6.2	Norton, Janice	14,700	9,200	14,700	0	270	1			
24.002-3-7	Fedonick, Theron G.	20,500	8,100	20,500	0	270	1			1- 47- 6
24.002-3-8.1	Pierce, Stanley Kent	40,000	7,200	40,000	0	210	1			1- 47- 8
24.002-3-9.2	Town of Massena	9,100	3,500	9,100	0	834	8			1- 47- 9.2
24.002-3-9.12	Roberts, Charles	70,000	20,000	70,000	0	210	1			
24.002-3-10	Lashomb, Jeremy P.	62,800	21,400	62,800	0	240	1			1- 87- 4
24.002-3-11.1	Parker, Steven R.	15,900	15,900	15,900	0	322	1			1- 39- 7
24.002-3-12	Burke, Christopher	5,900	5,900	5,900	0	314	1			
24.002-3-14.2	Jenne, Stephen	70,000	10,000	70,000	0	270	1			
24.002-3-15.3	Barkley, Benjamin J.	120,500	7,100	120,500	0	210	1			
24.002-3-15.12	Russell, Robert E (LU)	129,400	9,400	129,400	0	210	1			
24.002-3-15.112	Barkley, Ben	5,000	5,000	5,000	0	314	1			
24.002-3-17.1	Archambault, Claude	102,500	7,400	102,500	0	210	1			
24.002-3-18	Nolan, Jessica A.	66,600	10,000	66,600	0	210	1			
24.002-3-19	Jenne, Steven	5,000	5,000	5,000	0	311	1			
24.002-3-20.1	Ashley, Christie E.	99,350	19,350	99,350	0	210	1			
24.002-3-20.2	Fedonick, Randall	3,200	3,200	3,200	0	314	1			
24.002-3-21	LaMay, Darren	10,000	10,000	10,000	0	322	1			1- 47- 9.1
24.002-3-23	Nolan, Jessica	83,700	83,700	83,700	0	314	1			
24.003-1-1.2	Weller, Carter J.	9,300	9,300	9,300	0	322	1			1-100- 4.2
24.003-1-1.4	Stacy, Michael J.	6,000	6,000	6,000	0	314	1			1-100- 4.4
<b>Page Totals</b>	<b>Parcels</b>	37	1,666,770	485,200	1,679,770					

Parcel Id	Name	2015	2016		Res Pct	Prp Cls	O C	R S	T C	Account Nbr
		Total Av	Land Av	Total Av						
24.003-1-1.5	Stacy, Michael	13,700	13,700	13,700	0	322	1			1-100- 4.3
24.003-1-1.6	St Pierre, Roseanna	9,000	9,000	9,000	0	322	1			1-100- 4.6
24.003-1-5	Crowe, Janice (LU)	44,900	5,300	44,900	0	210	1			1-114- 1
24.003-1-6.1	Terrillion, James	72,300	34,300	72,300	0	240	1			1-115- 1
24.003-1-7	McCarthy, Timothy R.	16,400	16,400	16,400	0	322	1			1- 12- 7
24.003-1-9.1	Premo, Blake F.	61,000	10,000	61,000	0	210	1			1- 44- 6
24.003-1-10	Ball, Garrett	6,800	6,800	6,800	0	322	1			1- 31- 7
24.003-1-11	Seaway Timber Harvesting Inc	44,300	44,300	44,300	0	322	1			1- 8-13
24.003-1-12.1	Caskinette, Floyd	20,000	9,100	20,000	0	210	1			1- 93- 5
24.003-1-12.2	Derosia, Cecelia M.	13,300	7,800	13,300	0	270	1			1- 93-5
24.003-1-13.1	Premo, Raymond J.	8,400	8,400	8,400	0	311	1			1- 95- 8
24.003-1-14.1	Young, Justin T.	79,500	12,300	79,500	0	240	1			1- 95- 7
24.003-1-14.2	Premo, Raymond J. Jr.	16,700	9,600	16,700	0	270	1			
24.003-1-15.12	Speer, Donald Jr.	62,600	7,700	62,600	0	270	1			
24.003-1-15.111	McGee, Viola (Estate)	18,000	17,500	18,000	0	240	1			1-125-12
24.003-1-15.112	Woodard, Mary	17,700	7,700	17,700	0	270	1			
24.003-1-16.1	Nolan, Donald B. Sr.	46,600	6,600	46,600	0	240	1			1-118-13
24.003-1-16.2	Nolan, Matthew P.	78,310	23,000	78,310	0	210	1			
24.003-1-17	Curran Logging Inc	18,200	18,200	18,200	0	322	1			1- 57- 1
24.003-1-19	New York State Reforestation	7,100	7,100	7,100	0	941	3			0330001
24.003-1-21	New York State Reforestation	28,400	28,400	28,400	0	941	3			0290001
24.003-1-22	New York State Reforestation	15,400	15,400	15,400	0	941	3			0300002
24.003-1-23	New York State Reforestation	7,400	7,400	7,400	0	941	3			0310002
24.003-1-24	New York State Reforestation	18,900	18,900	18,900	0	941	3			0320001
24.003-1-25	New York State Reforestation	17,700	17,700	17,700	0	941	3			0270203
24.003-1-26	New York State Reforestation	66,900	66,900	66,900	0	941	3			0270103
24.003-1-27	New York State Reforestation	48,200	48,200	48,200	0	941	3			0280001
24.003-1-28	Nolan, Connie M.	27,700	7,000	27,700	0	240	1			1- 18- 2
24.003-1-29	Newcombe, Bruce (LU)	35,900	10,900	35,900	0	271	1			
24.003-1-30	Curran Logging Inc	14,600	14,600	14,600	0	322	1			1- 56-15
24.003-2-1.1	Stark, Glenn E.	10,000	5,700	10,000	0	210	1			1-112- 7
24.003-2-1.21	Martin, Mary	17,300	4,100	17,300	0	270	1			1-112- 8
24.003-2-2	Osoway, William M.	58,000	8,000	58,000	0	270	1			1- 75- 1.1
24.003-2-3	Danforth, Sandra L.	7,000	3,700	7,000	0	210	1			1-124- 9
24.003-2-4	Danforth, Sandra L.	9,000	3,200	9,000	0	210	1			1- 85- 7
24.003-2-5	Bush, Allen L.	6,800	5,100	6,800	0	312	1			1-118-10
24.003-2-6.1	Monroe, Kevin	80,400	10,800	80,400	0	210	1			1-118-11.1
<b>Page Totals</b>	<b>Parcels</b>		37	1,124,410	550,800	1,124,410				

Parcel Id	Name	2015	2016		Res Pct	Prp Cls	O C	R S	T C	Account Nbr
		Total Av	Land Av	Total Av						
24.003-2-9	Brown, Allan	68,700	7,800	68,700	0	270	1			1- 47- 5.2
24.003-2-10	Bissonette, Yancy	27,300	22,300	27,300	0	240	1			1- 47- 5.1
24.003-2-11	Martin, Donald	5,000	1,500	5,000	0	210	1			1- 65- 9
24.003-2-12	New York State Reforestation	6,100	6,100	6,100	0	941	3			0240001
24.003-2-13	New York State Reforestation	24,100	24,100	24,100	0	941	3			0230001
24.003-3-1	Ladue, Paul	9,900	9,900	9,900	0	322	1			1-108- 7.10
24.003-3-2	Testa, Gary	8,700	8,700	8,700	0	322	1			1-108- 7.8
24.003-3-3	Cook, Roger	2,000	2,000	2,000	0	322	1			1-108- 7.6
24.003-3-4	Brown, Danny	2,000	2,000	2,000	0	322	1			1-108- 7.5
24.003-3-5	Malone, Howard	1,600	1,600	1,600	0	322	1			1-108- 7.4
24.003-3-6	Plourde, Joseph	22,100	11,600	22,100	0	270	1			1-108- 7.3
24.003-3-7	Malone, Howard J.	15,600	9,600	15,600	0	270	1			1-108- 7.2
24.003-3-8	Malone, Howard J.	30,800	15,850	30,800	0	271	1			1-128-12
24.004-1-1.121	O'Keefe, Jacqueline (LU)	93,000	8,800	93,000	0	210	1			
24.004-1-2.11	Tulga, Christopher J.	64,300	2,700	64,300	0	210	1			1- 36-11
24.004-1-2.12	Ryan, Michael R.	58,960	8,000	58,960	0	270	1			
24.004-1-6.1	Hall, Trevor A.	80,600	9,000	80,600	0	210	1			1-109-14
24.004-1-7	Bush, Robert	22,700	8,600	22,700	0	270	1			1- 23- 2
24.004-1-8	Fish, Doreen M (LU)	65,950	8,700	65,950	0	210	1			1- 40- 8
24.004-1-9.1	Charland, Joseph M.	75,400	8,600	75,400	0	210	1			1- 23- 5
24.004-1-11	Smith, Kevin F.	76,700	6,600	76,700	0	210	1			1- 35-14
24.004-1-12.11	Smith, Kevin F.	8,100	8,100	8,100	0	322	1			1- 35-13
24.004-1-12.12	Barr, Ralph (LU)	1,000	1,000	1,000	0	322	1			
24.004-1-13.1	Monroe, Lucas	13,800	13,800	13,800	0	322	1			1- 58- 9
24.004-1-13.2	Monroe, Martha	3,200	3,200	3,200	0	314	1			
24.004-1-14	Jones, Cyrus E.	500	500	500	0	314	1			1- 58- 8
24.004-1-15.1	Monroe, Irene	53,300	8,300	53,300	21	210	1			1- 81-10
24.004-1-15.2	Monroe, Martha M.	10,000	10,000	10,000	0	314	1			
24.004-1-16	Haggett, Frank (Mge Trust)	48,350	7,000	48,350	0	210	1			1- 49- 8
24.004-1-17.2	Frank L Haggett Asset	4,800	4,800	4,800	0	323	1			
24.004-1-17.11	Haggett, Frank (Mge Trust)	52,900	8,100	52,900	0	210	1			1- 49- 9
24.004-1-18	Scanlon, Scott W.	22,800	8,000	22,800	0	210	1			1- 31-14
24.004-1-19	Monroe, Ernest E.	29,000	8,000	10,000	0	312	1			1- 47-10
24.004-1-20	Blais, Timothy J.	48,000	8,400	48,000	0	210	1			1- 81- 6
24.004-1-21	Tiernan, Richard	3,000	3,000	3,000	0	314	1			1- 63- 2
24.004-1-22	Herne, Diane M (LU)	47,300	18,500	47,300	0	240	1			1- 53-14
24.004-1-23.1	LaShomb, Norman J.	35,200	8,200	35,200	0	270	1			1- 19-12

Parcel Id	Name	2015	2016		Res Pct	Prp Cls	O C	R S	T C	Account Nbr
		Total Av	Land Av	Total Av						
24.004-1-24	Monroe, Brett P.	45,000	5,800	45,000	0	210	1			1- 36- 4
24.004-1-25	Pearson, Harvey	74,000	8,400	74,000	0	210	1			1- 90- 9
24.004-1-26	Pearson, Harvey W.	3,500	3,500	3,500	0	311	1			1- 63-14
24.004-1-27	Boutot, Steve	12,300	5,800	12,300	0	270	1			1- 82- 9
24.004-1-28	Smith, Kim B.	60,000	8,000	60,000	0	210	1			1- 52- 6
24.004-1-29	LaShomb, Roger T.	70,500	8,900	70,500	0	210	1			1- 73-15
24.004-1-30.11	Eurto, Gary	37,400	8,000	37,400	0	210	1			1- 38- 3
24.004-1-30.12	Eurto, Mary (Estate)	500	500	500	0	314	1			
24.004-1-30.13	Eurto, Mary C (Estate)	500	500	500	0	314	1			
24.004-1-31	Scanlon, Scott	18,600	18,200	18,600	0	312	1			1- 46-11
24.004-1-33.1	Eurto, Tina	52,000	7,100	52,000	0	270	1			1- 40-14
24.004-1-35	Hollenbeck, Dustin J.	100,000	7,300	100,000	0	210	1			1-113- 6
24.004-1-36	Shantie, Arthur E.	46,400	6,500	46,400	0	270	1			1- 67-15
24.004-1-38.3	Guando, Dean E.	3,000	3,000	3,000	0	314	1			1- 75- 1.3
24.004-1-38.21	Mangel, Rosalie A.	25,000	13,600	25,000	0	449	1			1- 75- 1.2
24.004-1-39	LaShomb, Bryan J.	49,500	8,200	49,500	0	210	1			1- 67- 8
24.004-1-42	Caratozzola, Vincent	3,200	3,200	3,200	0	311	1			1- 12- 2
24.004-1-43.12	Clark, Jeff S.	41,400	7,400	41,400	0	210	1			
24.004-1-44.11	Michaud, Peter	71,400	8,100	71,400	0	210	1			1- 50-15
24.004-1-45	Dailey, Jarred M.	25,500	5,100	25,500	0	210	1			1- 50-14
24.004-1-47	Lanning, Brenda J.	42,900	9,400	42,900	0	210	1			1-106- 3
24.004-1-48.1	Barr, Ralph (LU)	96,900	11,300	96,900	0	240	1			1- 9-15
24.004-1-50.11	Paquin, Steven	19,300	8,000	19,300	0	271	1			1- 89- 9&
24.004-1-50.12	Paquin, Steven	20,300	7,500	20,300	0	270	1			
24.004-1-52	Alguire, Timothy	10,600	5,600	10,600	0	270	1			1- 52- 8
24.004-1-53.1	Cassada-Curran, Marguerite S.	51,000	8,200	51,000	0	210	1			1- 60- 3
24.004-1-55	Clark, Terry Allan	72,800	7,300	72,800	0	210	1			1- 99- 9
24.004-1-56	Clark, Terry A.	4,400	4,400	4,400	0	311	1			1-128-15
24.004-1-57	Wilson, Adam J.	59,000	7,800	59,000	0	210	1			1- 57- 8
24.004-1-58	Clark, Terry A.	9,500	9,500	9,500	0	311	1			1- 7-12
24.004-1-60.1	Clark, Harold F Jr (LU)	114,000	6,700	114,000	0	270	1			1- 24- 4
24.004-1-60.2	Clark, Jamie H.	21,400	21,400	26,400	0	312	1			
24.004-1-62	LaDue, Frank W.	30,000	4,500	30,000	0	210	1			1- 58- 9
24.004-1-63.11	Bullock, Michael G.	137,700	71,400	137,700	58	114	1			1- 75- 1.1
24.004-1-63.12	Gates, Jacob William	83,000	23,000	83,000	0	210	1			
24.004-1-64	Shantie, Authur E.	4,900	4,900	4,900	0	322	1			
24.004-1-65.1	McCarthy, Kimberly	140,000	7,100	140,000	0	210	1			

Parcel Id	Name	2015	2016		Res Pct	Prp Cls	O C	R S	T C	Account Nbr
		Total Av	Land Av	Total Av						
24.004-1-67	McCarthy, Kimberly	8,100	8,100	8,100	0	314	1			
24.004-1-68.1	Fedonick, Thomas	55,200	13,500	55,200	0	210	1			1- 39- 8
24.004-1-74	Hollenbeck, Josh r.	2,200	2,200	2,200	0	323	1			1- 58- 5.11
24.004-1-76	Jones, Cyrus E.	40,000	20,100	40,000	0	270	1			
24.004-1-77	Bosjolie, Lori	77,500	7,500	77,500	0	210	1			
24.004-2-1.1	Monroe, Hollis O (LU)	76,000	42,000	76,000	40	112	1			1- 81- 9.1
24.004-2-2.1	Bullock, Duane (Est)	63,800	8,850	63,800	0	210	1			1- 43- 1.1
24.004-2-2.2	Von Allmen, Hans	80,500	48,000	80,500	0	113	1			1- 43- 1.2
24.004-2-3	Planty, Gary L.	43,700	8,500	43,700	0	210	1			1- 94- 4
24.004-2-4	Hall, Thomas A.	4,500	3,400	4,500	0	312	1			1- 81- 7
24.004-2-5	Hall, Thomas A.	77,350	4,000	77,350	0	270	1			1-128- 1
24.004-2-6	Hall, Thomas A.	5,000	5,000	5,000	0	314	1			1- 52-15
24.004-2-7	Harney, Michael	3,000	3,000	3,000	0	314	1			1- 94- 3
24.004-2-8	Hall, Gordon A. III.	69,600	4,900	69,600	0	210	1			1- 50- 3
24.004-2-9.1	LaShomb, Dale	88,000	8,840	88,000	0	210	1			1- 67- 1.1
24.004-2-10.1	Weegar, Jay R.	72,600	8,000	72,600	0	270	1			1- 67- 1.2
24.004-2-11	LaPointe, Ryan J.	60,100	11,500	60,100	0	240	1			1- 55-15.1
24.004-2-12	Fiacco, Philip	12,600	12,600	12,600	0	322	1			1-131- 8
24.004-2-13	Monroe, Tammy	51,000	13,000	51,000	0	270	1			1-115-14
24.004-2-14	Jones, Cyrus E.	14,400	9,400	14,400	0	270	1			1-119- 5
24.004-2-15	New York State Reforestation	4,500	4,500	4,500	0	941	3			0175001
24.004-2-16	Fiacco, Philip A.	104,900	12,500	104,900	0	210	1			1- 55-15.2
24.004-2-17	New York State Reforestation	98,400	98,400	98,400	0	941	3			0140001
24.004-2-18	New York State Reforestation	16,200	16,200	16,200	0	941	3			0170001
24.004-2-20	Stearns, Clark C.	6,700	6,700	6,700	0	322	1			1- 62-14
24.004-2-21.2	Rushford, Aaron R.	92,000	15,100	92,000	0	240	1			1- 94- 8.2
24.004-2-21.11	Grant, Daniel R.	37,300	8,850	37,300	0	270	1			1- 94- 8.1
24.004-2-22.1	Monroe, Wendell	65,800	6,400	65,800	0	210	1			
24.004-2-23	Monroe, Wendell P.	16,700	6,900	16,700	0	270	1			1- 81- 9.2
24.004-2-25	Fedonick, Randal	73,500	10,200	73,500	0	270	1			
24.004-3-1.2	Burke, Shawn	10,800	10,800	10,800	0	322	1			1- 55-15.32
24.004-3-1.3	Burke, Shawn	8,000	8,000	8,000	0	322	1			1- 55-15.33
24.004-3-1.11	Bastian, Glenn P (Trustee)	56,900	56,900	56,900	0	322	1			1- 55-15.31
24.004-3-1.12	Williams, Thomas M.	25,100	10,500	25,100	0	312	1			
24.004-3-1.13	Bastian, Glenn (Trustee)	10,260	10,260	10,260	0	322	1			1- 55-15.34
24.004-3-2.1	Eurto, Ralph A. Sr.	33,000	7,400	33,000	0	210	1			1- 38- 2
24.004-3-3.11	Montroy, Rebecca	41,200	8,350	41,200	0	210	1			1- 90- 1

Parcel Id	Name	2015	2016		Res Pct	Prp Cls	O C	R S	T C	Account Nbr
		Total Av	Land Av	Total Av						
24.004-3-3.12	Emlaw, Clifford R.	71,900	8,530	71,900	0	270	1			
24.004-3-5	Roy, Marc J.	85,600	12,600	85,600	0	240	1			1-104- 8
24.004-3-6	LaTrielle, Kevin	64,100	8,300	64,100	0	210	1			1- 84-15
24.004-3-7	Bosjolie, Kevin W.	84,600	5,700	84,600	0	210	1			1- 48-13
24.004-3-8	Dickinson, Tara L.	32,100	5,700	32,100	0	210	1			1- 58-11
24.004-3-9.1	Searles, Alexis	89,600	8,300	89,600	0	210	1			1- 36- 6 &
24.004-3-10.2	Seguin, Norman J.	49,300	8,500	49,300	0	210	1			1-104-11.2
24.004-3-10.11	Seguin, Lloyd M.	26,500	500	26,500	0	210	1			1-104-11.1
24.004-3-10.12	Seguin, Lloyd M.	23,000	22,500	23,000	0	312	1			1-104-11.12
24.004-3-12	Charter, Gwen	22,500	8,000	22,500	0	210	1			1- 23- 7
24.004-3-15	McCarthy, Thomas	56,400	6,400	56,400	0	210	1			1- 75- 5
24.004-3-16.1	Bendt, Kyong M.	77,300	5,500	77,300	0	210	1			1-121-15.1
24.004-3-16.2	Bendt, Kyong M.	6,500	6,500	6,500	0	314	1			1-121-15.2
24.004-3-17	Bendt, Kyong M.	3,400	3,400	3,400	0	314	1			1-127-15
24.004-3-18.1	Village of Massena	24,700	24,700	24,700	0	322	1			1- 24-15.1
24.004-3-18.2	Kishpaugh, Wayne	5,740	5,740	5,740	0	314	1			1- 24-15.2
24.004-3-19	Bobbie, Edward E.	42,600	8,500	42,600	0	210	1			1- 67- 2
24.004-3-21	Kissel, Sandra	46,400	5,600	46,400	0	210	1			1- 24-14
24.004-3-22	Bullock, Gene A.	71,600	8,500	71,600	0	210	1			1- 19- 7
24.004-3-24.1	Haverstock, Carl	32,200	9,000	32,200	0	210	1			1- 32-15
24.004-3-25	Monroe, Donald	52,000	8,100	52,000	0	210	1			1- 58-12
24.004-3-26.11	Castle, Sean P.	71,900	24,700	71,900	0	240	1			1- 22- 5.1
24.004-3-27.11	Sovie, Nicholas	46,800	6,700	46,800	0	270	1			1- 62-12
24.004-3-28	LaDue, Frank W.	50,000	8,700	50,000	0	210	1			1- 62-13
24.004-3-29	Tankersley, Helen G.	22,400	5,700	22,400	0	210	1			1- 67- 4
24.004-3-30.1	Tankersley, Helen G.	1,000	1,000	1,000	0	314	1			1- 67- 5
24.004-3-30.2	Burnett, James L.	1,000	1,000	1,000	0	314	1			
24.004-3-31	Burnett, James L.	62,500	8,000	62,500	0	210	1			1- 19-10
24.004-3-32	Bouchey, Diane	24,800	8,000	24,800	0	270	1			1- 63- 9
24.004-3-33.12	LaDue, Harry	1,500	1,500	1,500	0	314	1			
24.004-3-33.111	Cross, Thorold P.	16,200	16,200	16,200	0	322	1			1- 62-15
24.004-3-33.112	Phelps, Timothy	25,000	10,000	25,000	0	270	1			
24.004-3-34.11	Ladue, Harry Charles	61,900	8,500	61,900	0	210	1			1- 62-15.2
24.004-3-34.12	Bessy, John H. Jr.	29,600	8,000	29,600	0	270	1			
24.004-3-35.1	LaDue, Frank Wm	8,300	8,300	8,300	0	322	1			1- 63- 1
24.004-3-35.2	Maynard, David M.	85,000	8,900	85,000	0	210	1			
24.004-3-35.3	Bullock, Gary W.	61,800	8,200	61,800	0	270	1			



Parcel Id	Name	2015	2016		Res Pct	Prp Cls	O C	R S	T C	Account Nbr
		Total Av	Land Av	Total Av						
24.004-3-36	Arcet, Diane	28,800	23,800	28,800	0	270	1			1- 84-12.1
24.004-3-37	Daniels, Belynda (LC)	11,700	6,700	11,700	0	270	1			1- 84-12.3
24.004-3-38	Despaw, Roger	57,200	8,500	57,200	0	210	1			
24.004-3-39	LaValley, Warren W.	80,300	9,200	80,300	0	210	1			1- 54-14
25.001-1-2	Eckstein, John	53,500	26,600	53,500	0	240	1			1- 58-14
25.001-1-15.2	Seguin, David P.	8,000	8,000	8,000	0	322	1			1- 43- 2.2
25.001-1-15.3	Seguin, David P.	130,000	11,100	130,000	0	240	1			1- 43- 2.3
25.001-1-15.4	Yelle, David	8,000	8,000	8,000	0	322	1			1- 43- 2.4
25.001-1-15.11	Seguin, David P.	8,000	8,000	8,000	0	311	1			1- 43- 2.1
25.001-1-15.12	Moselle, Anthony H.	3,600	3,600	3,600	0	311	1			
25.001-1-16.2	Burnett, Kelly T.	108,100	8,500	108,100	0	210	1			
25.001-1-16.11	Chapman, Bernard (LU)	70,200	9,300	70,200	0	210	1			1- 22-13
25.001-1-18	Bartalo, John A.	88,700	10,600	88,700	0	210	1			1- 49-15
* 25.001-1-19	Barron, John E. III.	150,000	15,200	150,000	0	210	1			1- 27- 5
25.001-1-19.1	Barron, John E. III.		15,200	150,000	0	210	1			1- 27- 5
25.001-1-19.2	Bouchard, Lynn R.		6,000	90,000	0	210	1			
25.001-1-20	Addakon Properties, LLC	23,600	5,600	23,600	0	270	1			1- 45-10
25.001-1-21	Sherwood, Mark J.	60,200	8,600	60,200	0	210	1			1- 20-14
25.001-1-22	Wilson, Cory (LC)	58,800	4,900	58,800	0	210	1			1-119- 6
25.001-1-23	Robertson, Ray A.	67,300	8,500	67,300	0	270	1			1-128- 8
25.001-1-24	Robertson, Carol S.	4,500	3,600	4,500	0	312	1			1- 8- 2
25.001-1-25	Perry, Charlene	58,200	4,600	58,200	0	210	1			1- 45- 5
25.001-1-26	Boyea, Stephanie	64,300	9,400	64,300	0	210	1			1- 38- 6
25.001-1-27	Grant, David	43,600	5,400	43,600	0	210	1			1- 38- 5
25.001-1-28	Coughlin, Nancy L.	43,400	8,000	43,400	0	210	1			1- 85- 6
25.001-1-29	Coughlin, Keith	18,000	9,500	18,000	0	270	1			1- 54- 6
25.001-1-30	Zakarauskas, Michael	6,200	6,200	7,200	0	312	1			1-129- 9
25.001-1-31	White, Sherry L.	53,000	6,000	53,000	0	210	1			1-123- 8
25.001-1-32.1	Bush, Arnold E. Jr.	83,800	8,350	83,800	0	210	1			1- 20- 1
25.001-1-33.1	Prashaw, Mary R (LU)	33,100	8,500	33,100	0	270	1			1-131-19.1
25.001-1-33.2	McCarthy, Brent	84,800	6,400	84,800	0	270	1			1-131-19.2
25.001-1-34	Berry, Paul M.	73,400	6,000	73,400	0	210	1			1- 95- 6
25.001-1-35	McPhilomy, Christine A.	67,100	6,900	67,100	0	210	1			1-107- 7.3
25.001-1-36.12	McPhilomy, Christine A.	16,900	6,900	16,900	0	312	1			
25.001-1-36.112	Burnett, Timothy D.	42,000	10,000	42,000	0	270	1			
25.001-1-37.1	Premo, Marlon K.	22,500	9,000	22,500	0	270	1			1- 64- 5
25.001-1-37.2	Clark, Mark J.	107,500	10,700	107,500	0	210	1			
<b>Page Totals</b>	<b>Parcels</b>		36	1,688,300	316,150	1,929,300				

Parcel Id	Name	2015	2016		Res Pct	Prp Cls	O C	R S	T C	Account Nbr
		Total Av	Land Av	Total Av						
25.001-1-38	Hart, Gregory	34,100	4,100	34,100	0	210	1			1- 51- 2
25.001-1-39	Cascanette, Ronald G.	25,200	4,100	25,200	0	210	1			1- 51- 3
25.001-1-40.1	White, Robert	33,500	8,000	33,500	0	210	1			1- 67-10.21
25.001-1-42.2	Baxter, Ronald S.	28,400	8,100	28,400	0	210	1			1- 64- 6.2
25.001-1-42.12	Draper, Ernest Jr.	66,800	8,000	66,800	0	210	1			1- 64- 6.3
25.001-1-43	Lauber, Bobbi Jo	25,000	9,100	25,000	0	210	1			1-115- 8
25.001-1-44.12	LaRue, Janice	15,400	15,400	15,400	0	322	1			
25.001-1-45.2	Lyons, Linda	17,500	9,500	17,500	0	270	1			
25.001-1-45.3	Whitlock, Mary-Jo	8,000	8,000	8,000	0	322	1			
25.001-1-45.4	Seguin, David P.	8,000	8,000	8,000	0	322	1			
25.001-1-45.6	Wood, Bryan F.	77,700	9,600	77,700	0	210	1			
25.001-1-45.8	Gelineau, Ronald	9,300	9,300	9,300	0	322	1			
25.001-1-49.22	Sprague, Eddie	103,100	8,300	103,100	0	210	1			
25.001-1-49.211	Sprague, Eddie	6,300	6,300	6,300	0	322	1			
25.001-1-51	Johnson, Bobbie L.	129,800	11,500	129,800	0	240	1			
25.001-1-53	LaRue, William	71,800	17,900	71,800	0	240	1			1- 66- 4
25.001-1-54	Pelkey, Duane	4,100	4,100	4,100	0	314	1			
25.001-1-55	Premo, Terry	105,600	26,100	105,600	0	210	1			1- 64- 6.11
25.001-1-56	Mere, Edward J.	3,400	3,400	3,400	0	311	1			1- 78-10
25.001-1-57	Chapin Living Trust, Donald G (Trustee)	10,300	6,300	10,300	0	270	1			1- 11-13.2
25.001-1-58	Maclennan, Carol A.	62,600	6,300	62,600	0	210	1			1- 11-13.1
* 25.001-1-59	Simons, Philip	53,790	53,790	53,790	0	321	1			1-107- 7.1
25.001-1-59.1	Ziegler, Lisa L.		53,790	53,790	0	321	1			1-107- 7.1
25.001-1-59.2	McPhilomy, Christine A.		26,700	26,700	0	322	1			
25.001-1-60	Burnett, Timothy D.	70,000	20,000	70,000	0	240	1			
25.001-2-1.11	Partlow, Richard F.	31,000	26,100	31,000	0	312	1			1- 92- 6.1
25.001-2-9.111	Yelle, David J.	106,600	15,100	106,600	0	210	1			1- 66- 3.1
25.001-2-12	New York State Reforestation	60,800	60,800	60,800	0	941	3			0180001
25.001-2-13.1	Travis, Racheal S.	129,200	15,600	129,200	0	280	1			1-109- 1
25.001-2-14.1	Giametta, Paul	107,700	9,600	107,700	0	220	1			1-108- 6.1
25.001-2-15	Ginese, Anthony (LU)	13,500	13,500	13,500	0	322	1			1- 45- 2
25.001-2-16.1	Ferrera, Robert E.	19,900	5,700	19,900	0	270	1			1- 82- 8
25.001-2-16.2	Putney, Leonard	2,400	2,400	2,400	0	314	1			
25.001-2-17	Premo, Bradley A.	12,000	5,900	5,900	0	311	1			1- 27- 9
25.001-2-18	Putney, Leonard	42,500	6,900	42,500	0	210	1			1- 87- 3
25.001-2-19	Benedict, Keith B.	60,800	8,000	60,800	0	270	1			1- 44-14
25.001-2-20	Snyder, Lori Ann	58,000	8,000	58,000	0	210	1			1-100-13
<b>Page Totals</b>	<b>Parcels</b>	36	1,560,300	469,490	1,634,690					

Parcel Id	Name	2015	2016		Res Pct	Prp Cls	O C	R S	T C	Account Nbr
		Total Av	Land Av	Total Av						
25.001-2-21	Brown, Harley D.	76,200	8,500	76,200	0	210	1			1- 82-12
25.001-2-22.11	Strunk, Herbert P. III.	68,200	32,300	68,200	0	240	1			1- 35- 6
25.001-2-22.12	Murphy, Kevin J.	70,000	8,300	70,000	0	210	1			
25.001-2-24	Kyle Cemetery	6,000	6,000	6,000	0	695	8			8-139- 7
25.001-2-25.2	Rusaw, June M.	73,000	6,400	73,000	0	270	1			1-113- 8.2
25.001-2-25.12	Stickney, Robert G.	5,100	5,100	5,100	0	311	1			
25.001-2-25.111	Barton, Craig	8,500	8,500	8,500	0	322	1			1-113- 8.1
25.001-2-25.112	Barton, Craig	127,600	7,200	127,600	0	210	1			
25.001-2-26	LaFave, Charles H.	23,500	8,000	23,500	0	210	1			1- 71-11
25.001-2-27	Curtis, Trevor S.	19,400	6,400	19,400	0	210	1			1- 86-14
25.001-2-28	Barney, Judith A.	29,800	5,600	29,800	0	210	1			1- 33-15
25.001-2-29	Torrence, Robert A.	5,500	5,500	5,500	0	314	1			1- 77-10
25.001-2-30	Brownell, Robert W.	59,400	4,600	59,400	0	210	1			1- 18-15
25.001-2-31	Barton, Craig	78,800	6,900	78,800	0	210	1			1-113- 7
25.001-2-32	Barton, Sylvia T.	53,900	5,700	53,900	0	210	1			1-113- 9
25.001-2-33	Sherman, Edward W.	62,800	5,600	62,800	0	210	1			1-106- 9
25.001-2-34	Smith, Lance G.	117,400	8,700	117,400	0	210	1			1-113-10
25.001-2-35.1	Ginese, Anthony (LU)	23,700	23,700	23,700	0	322	1			1- 45- 2.2
25.001-2-36	Durant, Joseph L.	38,400	7,560	38,400	0	240	1			1- 79-12
25.001-2-37	Cootware, Kevin	357,100	19,900	357,100	0	280	1			
25.003-1-2	Maxfield, Warren H.	76,900	18,300	76,900	0	240	1			1-120- 8.2
25.003-1-3.1	Turner, Timothy Allen	18,800	8,500	18,800	0	270	1			1- 68- 1.11
25.003-1-3.2	Turner, Timothy Allen	13,600	7,400	13,600	0	270	1			1- 68- 1.12
25.003-1-3.3	Turner, Timothy Allen	12,000	8,000	12,000	0	270	1			1- 68- 1.13
25.003-1-3.4	Turner, Timothy Allen	9,400	9,400	9,400	0	314	1			1- 68- 1.14
25.003-1-4	Wagner, Robert L. Sr.	101,700	16,300	101,700	0	240	1			1- 68- 1.2
25.003-1-5	Cayea, Harlan	69,200	15,000	69,200	0	240	1			1- 68- 3
25.003-1-6	Parent, Gerald J.	5,900	5,900	5,900	0	322	1			1- 66- 8
25.003-1-7	Lauber, Leonard W (LU)	79,400	19,500	79,400	0	280	1			1- 68- 2
25.003-1-8	Gill, Laurie L.	88,800	5,800	88,800	0	210	1			1- 83- 4
25.003-1-9	Draper, Lynne M.	38,200	8,000	38,200	0	210	1			1- 32- 7
25.003-1-10	Besaw, Gerard F.	27,700	16,400	27,700	0	270	1			1- 6- 1
25.003-1-11.1	McCann, Michael J.	84,900	6,600	84,900	0	210	1			1- 56- 4
25.003-1-12.1	Premo, Donald L.	53,300	15,000	53,300	0	240	1			1- 10-11
25.003-1-13	New York State Reforestation	14,900	14,900	14,900	0	941	3			0120001
25.003-1-14	Haggett, Gina M (LU)	8,600	8,600	8,600	0	323	1			1- 37-11
25.003-1-15	Tupper, Thomas	15,500	15,500	15,500	0	322	1			1- 95-15

Parcel Id	Name	2015	2016		Res Pct	Prp Cls	O C	R S	T C	Account Nbr
		Total Av	Land Av	Total Av						
25.003-1-16.12	Downey, Christopher	63,400	8,000	63,400	0	210	1			
25.003-1-18.111	Planty, Richard L.	18,000	18,000	18,000	0	322	1			1-130-15
25.003-1-18.113	Bolia, Robert K.	57,000	5,700	57,000	0	210	1			
25.003-1-20	Eurto, Vicki L.	60,400	5,700	60,400	0	210	1			1- 19-11
25.003-1-23	Landon, Weldon	59,000	5,700	59,000	0	210	1			1-127- 9
25.003-1-24	Planty, Jarvis E.	25,000	13,100	25,000	0	271	1			1- 92- 7
25.003-1-25	Deleel, Jean T (LU)	14,600	7,600	14,600	0	270	1			1- 84-12.2
25.003-1-26.3	Scanlon, Wayne	19,800	7,200	19,800	0	270	1			1- 84-12.4
25.003-1-27	Suggs, Joan Herrgard	1,900	1,900	1,900	0	311	1			1-111- 6
25.003-1-28	Wright, John Ashby III.	12,000	6,400	12,000	0	270	1			1-127-10
25.003-1-29	Stickney, Richard E.	51,500	5,700	51,500	0	210	1			1- 75-13
25.003-1-30	Richards, Billi Jo	10,700	5,700	10,700	0	270	1			1- 48-12
25.003-1-31	LaValley, Warren W. Sr.	18,200	8,200	18,200	0	271	1			1-123-15
25.003-1-32	LaValley, Warren W.	5,500	5,500	5,500	0	311	1			1- 84-11
25.003-1-33	Villnave, Richard E.	35,600	30,600	35,600	0	270	1			1-103- 4
25.003-1-34.1	Eurto, Robert L.	1,000	1,000	1,000	0	314	1			1- 38- 1
25.003-1-34.2	Eurto, John A (Etal)	1,000	1,000	1,000	0	314	1			
25.003-1-34.3	Eurto, Gerald A.	1,000	1,000	1,000	0	314	1			
25.003-1-35	LaFlesh, Gene	84,650	10,250	84,650	0	433	1			1-107- 7.2
25.003-1-36	Villnave, Timothy M.	59,000	9,700	59,000	0	210	1			1- 32-12
25.003-1-37	New York State Reforestation	25,600	25,600	25,600	0	941	3			0130001
25.003-1-38	New York State Reforestation	29,500	29,500	29,500	0	941	3			0110001
25.003-1-41	McCann, Michael	3,100	3,100	3,100	0	323	1			1- 99- 14
25.003-1-43	Gmyr, Pamela J.	61,100	15,700	61,100	0	240	1			1-84-12.1
25.003-1-44	Eurto, Vicki L.	5,700	5,700	5,700	0	311	1			
25.021-1-1	French, Jonathan	35,000	5,500	35,000	0	210	1			1-117- 9
25.021-1-2	Martell, Michael	61,000	6,300	61,000	0	210	1			1- 99- 1.2
25.021-1-3.1	Locy, Jerry	53,000	5,600	53,000	0	210	1			1- 72- 6
25.021-1-4.1	Seacomm Federal Credit Unio	99,000	7,200	99,000	0	220	1			
25.021-1-5	Hanson, Bernard	52,800	8,000	52,800	0	210	1			1- 44-12
25.021-1-6	Hanson, Bernard	5,100	5,100	5,100	0	314	1			1- 44-13
25.021-1-7	Tyo, Margaret A.	61,600	4,300	61,600	0	210	1			1- 36- 9
25.021-1-8	Major, Anthony	65,000	4,000	65,000	0	210	1			1- 99- 3
25.021-1-9	Sochia, Leo W.	73,800	4,000	73,800	0	210	1			1- 73- 2
25.021-1-10	Lanning, Justin	58,800	7,500	58,800	0	210	1			1- 57- 9
25.021-1-11	Michaud, Bernard (LU)	53,500	6,800	53,500	0	210	1			1- 78-12
25.021-1-12	Vanier, Ian M.	68,200	8,000	68,200	0	210	1			1- 96- 9
<b>Page Totals</b>	<b>Parcels</b>		37	1,411,050	309,850	1,411,050				

Parcel Id	Name	2015	2016		Res Pct	Prp Cls	O C	R S	T C	Account Nbr
		Total Av	Land Av	Total Av						
25.021-1-13	Weller, Craig W.	72,000	8,500	72,000	0	210	1			1-108-5
25.021-1-14	Ward, Burton J.	76,300	8,500	76,300	0	210	1			1-47-4
25.021-1-15	Davis, John P III	90,100	5,900	90,100	0	210	1			1-90-2
25.021-1-16	Raymo, Derek W.	66,500	5,900	66,500	0	210	1			1-83-7
25.021-1-17	Rusaw, June M.	2,900	2,900	2,900	0	311	1			1-101-4
25.021-1-18	Rusaw, Michael	67,900	4,900	67,900	0	210	1			1-101-5
25.021-1-19	LaPradd, Harold	29,700	3,900	29,700	0	210	1			1-126-9
25.021-1-21.1	Richards, Lawrence A.	48,500	8,500	48,500	0	210	1			1-92-6.2
25.021-1-22	Benedict, Keith B.	63,700	5,100	63,700	0	210	1			1-66-3.3
25.021-1-23.1	Bodway, Peter	25,400	5,100	25,400	0	210	1			1-66-3.2
25.021-1-25	Richey, Vella	1,000	1,000	1,000	0	314	1			
25.021-1-26	Pomainville, Roger	92,800	6,400	92,800	0	270	1			
25.021-1-27	LaMay, Darren	120,000	6,000	120,000	0	210	1			
25.021-1-28	Pomainville, Roger	1,000	1,000	1,000	0	311	1			
25.029-1-2	Randall, Larry D.	122,700	8,500	122,700	0	210	1			
25.029-1-3	Town of Norfolk	5,000	5,000	5,000	0	314	8			
25.029-1-4	Town of Norfolk	3,800	3,800	3,800	0	314	8			
25.029-1-5	Town Of Norfolk	5,000	5,000	5,000	0	662	8			
25.029-1-6	Town Of Norfolk Fire District	215,600	5,000	215,600	0	662	8			
25.029-1-7	Paquette, Marcel (LU)	68,400	6,400	68,400	0	210	1			
25.029-2-1	Fetterly, Harold	108,500	7,700	108,500	0	270	1			
25.029-2-2	Fournier, Roger	65,000	7,000	65,000	0	210	1			
25.029-3-4	Beaudoin, John P.	89,100	8,350	89,100	0	220	1			
25.029-3-5.1	Beaudoin, Lloyd	83,640	3,640	83,640	33	230	1			1-99-1.11
25.029-3-5.2	Sprague, Eddie	83,640	3,640	83,640	0	411	1			
25.029-3-6	Munday, Claude	17,100	6,600	17,100	0	270	1			
25.029-3-7	LaLonde, Timothy	91,300	8,500	91,300	0	210	1			
25.029-3-8	Vaquez, Gary C.	87,100	8,500	87,100	0	270	1			
32.001-1-1	Harvey, Robert J.	241,000	19,200	248,000	0	280	1			1-51-8.1
32.001-1-2.111	Belgarde, James A (LU)	85,600	10,300	85,600	0	270	1			1-71-13
32.001-1-3.2	Plantz, Nathan	91,000	9,800	91,000	0	210	1			
32.001-1-3.11	Trimm, Sandra	45,000	10,000	45,000	0	210	1			1-34-13
32.001-1-3.12	Palmer, Leo	118,000	13,900	118,000	0	210	1			
32.001-1-4.1	Caskinette, Carlton	92,200	8,000	92,200	0	210	1			1-21-12
32.001-1-5.1	Caskinette, Carlton C.	12,000	10,000	12,000	0	312	1			1-89-13
32.001-1-6	Searles, David	87,900	21,000	87,900	0	240	1			1-103-15
32.001-1-7	Babbie, Calvin	17,300	17,200	17,300	0	312	1			1-41-6
<b>Page Totals</b>	<b>Parcels</b>	37	2,593,680	280,630	2,600,680					

Parcel Id	Name	2015	2016		Res Pct	Prp Cls	O C	R S	T C	Account Nbr
		Total Av	Land Av	Total Av						
32.001-1-8.1	Snow, James F.	7,500	7,500	7,500	0	322	1			1- 10-13
32.001-1-8.22	Haught, Dwayne	125,000	10,000	125,000	0	210	1			
32.001-1-8.211	Snow, James F.	5,300	5,300	5,300	0	322	1			
32.001-1-8.212	Haught, Dwayne	4,800	4,800	4,800	0	322	1			
32.001-1-9.2	Penrod, James	25,100	6,100	25,100	0	270	1			1-117-12
32.001-1-9.11	Horton, Charles G. Jr.	47,100	8,500	47,100	0	210	1			
32.001-1-9.12	Horton, Charles G.	7,200	7,200	7,200	0	314	1			1-117-12
32.001-1-10	Horton, Sara	44,200	6,400	44,200	0	210	1			1-117-11
32.001-1-11	Stoddard, Raymond	29,000	10,000	29,000	0	270	1			1- 11- 6
32.001-1-12	Stoddard, Lacey Rae	7,400	6,400	7,400	0	312	1			1- 35- 4
32.001-1-13	Molnar, Peter	20,200	20,200	20,200	0	322	1			1- 81- 3
32.001-1-14.3	Barkley, Stephen A.	85,100	10,700	85,100	0	210	1			1-123-10.3
32.001-1-14.4	Fetterly, Jason P.	26,800	9,400	26,800	0	270	1			1- 40- 4
32.001-1-14.5	Sabad, Michael G.	7,300	7,300	7,300	0	322	1			1-123-10.5
32.001-1-14.6	Fetterly, Jason P.	5,600	5,600	5,600	0	314	1			1-123-10.12
32.001-1-14.11	Sabad, Michael G.	15,100	15,100	15,100	0	322	1			1-123-10.11
32.001-1-14.12	Sabad, Michael G.	8,500	8,500	8,500	0	322	1			
32.001-1-14.221	Bishop, Suzan	12,700	7,700	12,700	0	270	1			1-123-10.22
32.001-1-15.1	Amo, Laura H.	29,700	12,900	29,700	0	270	1			1- 86- 8
32.001-1-16	Gross, Burnell	12,500	12,500	12,500	0	322	1			1-110- 5
32.001-1-18	Maslin, Aaron	9,200	9,200	9,200	0	322	1			1- 40- 9
32.001-1-19	Clark, John & Randy	34,100	10,800	34,100	0	240	1			1- 24- 2
32.001-1-20	Clark, Thomas Sr.	33,300	9,200	33,300	0	270	1			1- 24-10
32.001-1-21.2	Warren, Hallie S.	80,000	8,000	80,000	0	210	1			1- 89-12
* 32.001-1-21.11	Griffin, Joe, Trustee	35,000	35,000	35,000	0	105	1			1- 97-11.1
32.001-1-21.12	Griffin Family Trust	150,000	12,500	150,000	0	210	1			
32.001-1-21.111	Griffin, Joe, Trustee		35,000	35,000	0	105	1			1- 97-11.1
32.001-1-21.112	Hasan, Mohammad		25,000	25,000	0	322	1			
32.001-1-23	Campbell, Timothy	11,500	11,500	11,500	0	323	1			1-106- 5
32.001-1-24	Dorey, Denise	140,800	20,610	140,800	0	240	1			1- 14- 5
32.001-1-25	Frohock, Larry R. Jr.	98,000	38,000	98,000	0	112	1			1- 97-10
32.001-1-26.1	Robert, Leon Jr.	3,800	3,800	3,800	0	322	1			1- 99-12
32.001-1-26.2	Robert, James M.	3,700	3,700	3,700	0	322	1			
32.001-1-26.3	Robert, Paul J. Sr.	4,000	4,000	4,000	0	322	1			
32.001-1-27	Malette, Marilyn M (LU)	18,100	8,300	18,100	0	270	1			1- 79-15.2
32.001-1-28	Barkley, Stephen	8,600	8,600	8,600	0	323	1			1-123-10.13
32.001-1-30	Amo, Laura H.	26,800	10,200	26,800	0	271	1			1-123-10.21

Parcel Id	Name	2015	2016		Res Pct	Prp Cls	O C	R S	T C	Account Nbr
		Total Av	Land Av	Total Av						
32.001-1-31	McClure, Scot L.	8,600	8,600	8,600	0	322	1			
32.001-1-32	Sherman, Theron	34,500	7,100	34,500	0	270	1			
32.001-1-33	Cook, Terry A.	127,000	7,300	127,000	0	210	1			
32.001-1-34	Perry, Brian J.	68,000	9,900	68,000	0	270	1			
32.001-1-35	Moore, Jack Randall	89,600	32,800	89,600	0	240	1			1-123-11
32.002-1-2	Tessier, Donna	17,800	17,800	17,800	0	322	1			1- 46-10
32.002-1-3.1	Aumell, Kirk A.	70,000	7,600	70,000	0	270	1			1- 34-12
32.002-1-4	Villnave, Larry F.	85,800	8,100	85,800	0	210	1			1- 80- 2
32.002-1-5.11	Villnave, Larry F.	65,500	36,500	65,500	0	117	1			1- 24- 5.1
32.002-1-6.2	McGee, Ann Therese	11,400	6,400	11,400	0	270	1			1- 29-12.2
32.002-1-6.12	Gilbo, Jennifer	61,600	7,500	55,000	0	210	1			
32.002-1-6.13	Charter, Melvin A.	26,000	8,200	26,000	0	210	1			
32.002-1-6.111	Eurto, Robert L.	25,900	21,800	25,900	0	312	1			1- 29-12.1
32.002-1-6.112	Eurto, Paul A.	5,400	5,400	5,400	0	322	1			
32.002-1-7	Eurto, Robert	37,700	5,800	37,700	0	210	1			1- 38- 4
32.002-1-8	Roy, Paul	44,400	8,000	44,400	0	210	1			1-100-11
32.002-1-9	Thomas, Bertha (Remington)	24,600	7,500	24,600	0	270	1			1- 12-13
32.002-1-10.2	Fullerton, Kevin D.	31,600	7,500	31,600	0	210	1			1- 18- 8.2
32.002-1-10.3	Brothers, Allen	55,600	7,500	55,600	0	210	1			1- 18- 8.3
32.002-1-11.1	Dickey, Robert J.	138,000	35,900	138,000	0	112	1			1- 73- 1.1
32.002-1-12	Hayes, Patrick J.	40,000	35,000	40,000	0	112	1			1- 27- 6
* 32.002-1-13	Snow, Lucy E.	65,000	29,400	65,000	71	112	1			1-110-13
32.002-1-13.1	Snow, Harry K Jr & James		25,400	25,400	0	322	1			1-110-13
32.002-1-13.2	Snow, Harry K. Jr.		4,000	39,600	0	210	1			
32.002-1-14	Snow, Harry K Jr & James	32,100	32,100	32,100	0	105	1			1-110-14
32.002-1-15.11	Ashley, Gordon S.	45,000	8,000	45,000	0	210	1			1- 76-11
32.002-1-16	Lamendola, Gloria	8,600	8,600	8,600	0	314	1			1- 34-15.1
32.002-1-18	Allen, Mark	74,700	10,400	74,700	0	210	1			1- 34-15.1
32.002-2-1	Planty, Thomas E.	69,100	6,400	69,100	0	210	1			1- 62- 4
32.002-2-2	Rust, David	87,500	6,500	87,500	0	210	1			1- 77- 2
32.002-2-3	Landoll, Michael J.	64,500	5,900	64,500	0	210	1			1- 99- 5
32.002-2-4	Goodspeed, Ricky	58,300	6,300	58,300	0	210	1			1- 38- 8
32.002-2-5.2	Thrana, Benedikt Jr.	54,200	6,200	54,200	0	270	1			1-108-10.2
32.002-2-5.12	McNulty, Patrick J.	85,200	5,500	85,200	0	210	1			
32.002-2-6	White, Marion (LU)	20,000	6,400	20,000	0	270	1			1-116-10
32.002-2-7	McPhilomy, James P.	18,000	6,400	18,000	0	270	1			1- 87- 7
32.002-2-8	Opdyke, Timothy A.	79,100	5,900	79,100	0	210	1			1- 87- 5
<b>Page Totals</b>	<b>Parcels</b>		36	1,765,300	436,200	1,823,700				

Parcel Id	Name	2015	2016		Res Pct	Prp Cls	O C	R S	T C	Account Nbr
		Total Av	Land Av	Total Av						
32.002-2-9	Opdyke, Timothy A.	4,000	4,000	4,000	0	314	1			1- 87- 6
32.002-2-10	Boshane, Robert K.	46,600	6,000	46,600	0	210	1			1-112- 6
32.002-2-11	Prutzman, Ronald C.	88,900	6,400	88,900	0	210	1			1- 92- 5
32.002-2-12	Sweet, Jason C.	89,700	6,000	89,700	0	210	1			1- 12-15
32.002-2-13	Deleel, Matthew R.	4,000	4,000	4,000	0	311	1			1-102-14
32.002-2-14	Deleel, Matthew R.	60,000	8,300	60,000	0	210	1			1-102-15
32.002-2-15	Jarvis, Aaron B.	84,200	6,300	84,200	0	210	1			1- 44-10
32.002-2-16.2	Planty, Mandy L.	115,000	9,800	115,000	0	210	1			1- 63-12.2
32.002-2-16.3	Planty, Dale E.	102,200	8,400	102,200	0	210	1			1- 63-12.3
32.002-2-16.4	Chudzinski, William	81,300	7,500	81,300	0	210	1			1- 63-12.4
32.002-2-16.5	Parker, Larrie N.	100,700	9,500	100,700	0	210	1			1- 63-12.5
32.002-2-16.12	Larabee, Steven J.	76,800	7,600	76,800	0	210	1			
32.002-2-17.1	McGregor, Ernest	3,700	3,700	3,700	0	323	1			1- 29- 1
32.002-2-17.23	Lafleur, Dennis B.	300	300	300	0	314	1			
32.002-2-18.21	Monroe, Robyn F.	90,800	8,000	90,800	0	280	1			
32.002-2-19	Casey, Gary A.	57,600	6,300	57,600	0	210	1			1- 62- 2
32.002-2-20	Fregoe, John W.	49,300	5,500	49,300	0	210	1			1- 6- 3
32.002-2-21	Fregoe, Janice	37,900	5,500	37,900	0	210	1			1- 42- 5
32.002-2-22.2	Benway, Gerald D. II.	48,800	7,000	48,800	0	240	1			
32.002-2-22.12	Benway, Gilbert A.	69,700	7,000	69,700	0	210	1			
32.002-2-22.112	Fregoe, Thomas C.	48,800	7,100	48,800	0	210	1			
32.002-2-23	Monroe, Tammy	15,000	6,000	15,000	0	270	1			
32.002-2-24	Frary, Bonnie	28,500	7,800	28,500	0	270	1			1- 68- 6
32.002-2-25.1	Planty, Eugene P.	29,500	6,200	29,500	0	270	1			1-121-14
32.002-2-26.122	B & B Woodward Leasing, LLC	7,000	7,000	7,000	0	330	1			
32.002-2-28	McGregor, Ernest J.	48,300	6,900	48,300	0	210	1			1- 77- 5
32.002-2-29.11	McGregor, Ernest J.	70,000	40,000	70,000	0	240	1			1- 30- 1
32.002-2-29.12	Danko Development Corporation	2,000	2,000	2,000	0	330	1			
32.002-2-30.11	Danko Development Corporation	263,700	21,400	263,700	0	449	1			1- 29- 2.1
32.002-2-30.12	Danko, John E.	2,600	2,600	2,600	0	330	1			
32.002-2-30.21	Danko, John E.	4,300	4,300	4,300	0	311	1			1- 29-2.21
32.002-2-30.22	Danko, John E.	100,000	8,700	100,000	0	411	1			1- 29- 2.2
32.002-2-31.1	Villnave, Deborah	94,300	10,000	94,300	0	270	1			
32.002-2-32.1	Villnave, Brad L.	87,500	6,400	87,500	0	210	1			1- 89-10.1
32.002-2-32.21	Villnave, Larry F.	3,500	3,500	3,500	0	311	1			1- 89-10.2
32.002-2-33	Alaskan Oil, Inc	25,000	16,700	25,000	0	432	1			1-104- 3
32.002-2-34.1	Coller, Francis	96,300	11,800	96,300	0	210	1			1- 58- 4
<b>Page Totals</b>	<b>Parcels</b>		37	2,137,800	295,500	2,137,800				



Parcel Id	Name	2015	2016		Res Pct	Prp Cls	O C	R S	T C	Account Nbr
		Total Av	Land Av	Total Av						
32.002-2-35.1	Drumm, Robert H.	135,000	7,500	135,000	0	210	1			1- 63-12.6
32.002-2-36.11	Villnave, Larry F.	60	60	60	0	322	1			
32.002-2-37.1	McGregor, Edward J (Estate)	70,000	7,500	70,000	0	210	1			
32.002-2-37.2	Taylor, Lisa	3,500	3,500	65,000	0	210	1			
32.002-2-38.1	Conley, Brenda	66,000	3,500	66,000	0	210	1			
32.002-2-39.2	Monroe, Robyn F.	55,000	7,100	55,000	0	270	1			
32.002-2-39.3	McDonald, Rodney W.	5,400	5,400	5,400	0	311	1			
32.002-2-40	Babcock, Peter J.	82,500	7,500	82,500	0	270	1			
32.002-2-41	LaBounty, Cynthia	96,400	10,000	96,400	0	210	1			
32.002-2-42	LaBounty, Cynthia	47,000	42,000	47,000	0	312	1			1-108-10.1
* 32.002-2-43	Lafleur, Dennis	105,300	7,600	105,300	0	240	1			1- 63-12.1
32.002-2-43.1	Lafleur, Dennis		7,600	100,000	0	240	1			1- 63-12.1
32.002-2-43.2	Drumm, Robert H.		4,500	4,500	0	322	1			
32.002-2-43.3	Planty, Dale E. Jr.		8,000	8,000	0	314	1			
32.002-2-44	Benway, Gilbert	7,060	7,060	7,060	0	321	1			
32.002-2-45	LaFleur, Dennis B.	100	100	100	0	314	1			
32.002-2-46	Benway, Gilbert A.	9,400	9,400	9,400	0	322	1			1- 13- 4
32.002-2-47	Benway, Gerald D II	500	500	500	0	322	1			
32.002-2-48	B & B Woodward Leasing, LLC	100,000	15,000	100,000	0	270	1			
32.002-2-51.1	Woodward, William James	80,000	20,000	80,000	0	210	1			1-121-13
32.002-2-53	McGregor, Ernest	5,000	5,000	5,000	0	322	1			
32.002-3-1.1	Saumier, Warren	93,800	19,600	93,800	0	240	1			1- 78- 7
32.002-3-1.211	Corbin, William R.	25,000	25,000	25,000	0	322	1			
32.002-3-1.212	Corbin, William	4,300	4,300	4,300	0	322	1			
32.002-3-2.2	The Old Order Amish	33,900	12,200	33,900	0	210	1			8- 58- 7.12
32.002-3-2.11	Mitchell, David	3,600	3,600	3,600	0	105	1			1- 58- 7.1
32.002-3-3	Smith, Jerome & Ruth	58,300	8,200	58,300	0	210	1			1-103- 9
32.002-3-4	LaFave, Ronald G.	12,600	7,700	12,600	0	270	1			1-122-10
32.002-3-5.2	Shore, Robert L.	58,600	8,700	58,600	0	210	1			1-119- 4.2
32.002-3-5.112	Shantie, Phillip E & Beverly	60,000	10,700	60,000	0	210	1			
32.002-3-6	Deleel, Cynthia L.	52,200	6,100	52,200	0	210	1			1- 41- 2
32.002-3-7	Harvey, Floyd E.	24,600	4,800	24,600	0	312	1			1- 14- 7
32.002-3-8	Harvey, Floyd E.	80,100	7,300	80,100	0	210	1			1- 14- 8
32.002-3-9	Jay, Jeffrey A.	56,000	6,100	56,000	0	210	1			1- 10- 9
32.002-3-10.1	Deleel, Phillip G.	57,100	6,600	57,100	0	210	1			1- 18- 4
32.002-3-11	Fedonick, Lorin	26,700	7,200	26,700	0	210	1			1- 7- 6
32.002-3-12	Conger, Angie	106,600	8,100	106,600	0	210	1			1-106-15

Parcel Id	Name	2015	2016		Res Pct	Prp Cls	O C	R S	T C	Account Nbr
		Total Av	Land Av	Total Av						
32.002-3-13	LaCourse, Gary A.	110,500	12,200	110,500	0	210	1			1- 14- 9
32.002-3-14	Harvey, Floyd E.	4,000	4,000	4,000	0	314	1			1- 76-14
32.002-3-15	Conger, Angie	5,200	5,200	5,200	0	314	1			1-116- 7
32.002-3-16	Clark, Jason A.	7,600	7,600	7,600	0	314	1			1- 12-14.1
32.002-3-17	Coller, Richard P.	77,800	6,500	77,800	0	210	1			1- 91-11
32.002-3-18.1	Baker, Anna R.	74,700	6,500	74,700	0	270	1			1- 91-10.1
32.002-3-18.2	Bandy, Gary W.	67,800	6,800	67,800	0	210	1			1- 91-10.2
32.002-3-21	Bush, Adrian J.	44,100	6,600	44,100	0	210	1			1- 91- 8.2
32.002-3-22	Ward, Charlotte (LU)	20,000	6,700	20,000	0	270	1			1-131- 5
32.002-3-24	Murray, Jerry P.	80,700	6,900	80,700	0	210	1			1- 91- 8.1
32.002-3-25	Richards, John	91,500	7,000	91,500	0	210	1			1- 98- 9
32.002-3-26.1	Slate, George R.	124,300	12,000	124,300	0	210	1			1- 12-12.1
32.002-3-26.311	LaDue, Charles	72,700	14,000	72,700	0	240	1			1- 62-10
32.002-3-27.1	Richards, John	6,400	6,400	6,400	0	311	1			1- 91- 9
32.002-3-28	Conte, Roger	41,900	7,000	41,900	0	210	1			1- 65- 4
32.002-3-29	Phillips, Roy	16,000	6,500	16,000	0	270	1			1- 31- 6
32.002-3-31.12	Niedermaier, Jason	86,400	10,300	86,400	0	210	1			
32.002-3-31.13	Harvey, Floyd E.	12,100	12,100	12,100	0	323	1			
32.002-3-31.14	Norris, Richard A.	21,000	1,000	21,000	0	312	1			
32.002-3-31.15	Norris, Richard A.	5,070	5,070	5,070	0	311	1			
32.002-3-31.111	Lacroix, Constance M.	60,800	10,800	60,800	0	312	1			1-119- 4.1
32.002-3-31.112	Desclos, James	14,000	14,000	14,000	0	323	1			
32.002-3-32.112	Raymonda, Richard H.	36,400	6,400	36,400	0	210	1			
32.002-3-32.121	Deleel, Phillip G.	1,000	1,000	1,000	0	323	1			
32.002-3-32.122	Jay, Jeffrey A.	500	500	500	0	314	1			
32.002-3-34.1	Corbin, William R.	3,000	3,000	3,000	0	322	1			
32.002-3-34.21	Lauzon, Gerald R.	177,900	12,900	177,900	0	210	1			
32.002-3-35.1	Norris, Richard A.	900	900	900	0	311	1			
32.002-3-35.2	Norris, Richard A.	3,000	3,000	3,000	0	314	1			
32.002-3-36.1	Desclos, James C.	69,300	29,300	69,300	0	210	1			1- 58- 7.2
32.002-3-37	Premo, Mark W.	91,500	8,200	91,500	0	210	1			1- 15-15.4
32.002-3-38	Reid, Paulette M.	56,700	7,600	56,700	0	210	1			1- 15-15.2
32.002-3-39	Alexander, Kipper J.	60,400	7,700	60,400	0	210	1			1- 15-15.3
32.002-3-40	Dumas, Richard A.	46,600	11,600	46,600	0	210	1			
32.002-3-41	McGrath, Kenneth J.	12,500	7,500	12,500	0	270	1			1-109-10
32.002-4-1.1	Butch's Auto LLC	4,600	4,600	4,600	0	330	1			1- 57-14
32.002-4-1.21	Despaw, Roger M.	4,100	4,100	4,100	0	330	1			
<b>Page Totals</b>	<b>Parcels</b>		37	1,612,970		283,470		1,612,970		

Parcel Id	Name	2015	2016		Res Pct	Prp Cls	O C	R S	T C	Account Nbr
		Total Av	Land Av	Total Av						
32.002-4-2.2	Capital District Concrete	102,200	17,500	102,200	0	710		1		
32.002-4-2.11	Butch's Auto LLC	110,800	13,100	110,800	0	475		1		1- 58- 2
32.002-4-4.1	Butch's Auto LLC	3,300	3,300	3,300	0	330		1		1- 58- 1.1
32.002-4-4.2	Douglas, Walton	42,900	22,900	42,900	0	444		1		1- 58- 1.2
32.002-4-4.3	Douglas, Walton	9,600	9,600	9,600	0	330		1		1- 58- 1.3
32.002-4-5.1	Conant, Anne	40,000	12,100	40,000	0	210		1		1- 60-10
32.002-4-5.2	Gushlaw, Gary R.	45,900	6,400	45,900	0	210		1		
32.002-4-6	Conger, Angie M.	107,700	7,700	107,700	0	230		1		1-106-14
32.002-4-7	Goodwin, Donna J.	78,800	6,100	78,800	0	210		1		1- 13- 6
32.002-4-8	Joseph-John, Liza	13,600	13,600	13,600	0	322		1		1- 26-10
32.002-4-9	Lam, Lisa	5,000	5,000	5,000	0	322		1		1- 27- 1
32.002-4-10.1	Sabad, Joseph	62,000	37,000	62,000	0	240		1		1- 59- 3
32.002-4-11	Fiacco, Thomas	1,000	1,000	1,000	0	311		1		
32.002-4-12	Kerr, Elizabeth A (LU)	47,200	8,300	47,200	0	210		1		1- 59-13
32.002-5-1	Wolstenholme, Randy	59,500	6,600	59,500	0	210	W	1		1- 20- 6
32.002-5-2	Blanchard, Wayne (Estate)	7,000	7,000	7,000	0	314		1		1- 15- 9
32.002-5-3.2	Lavalley, Rick L.	81,200	7,000	81,200	0	210	W	1		
32.002-5-4.1	Brothers, Thomas	73,400	6,800	73,400	0	270	W	1		1-111- 1
32.002-5-5	Rousset, Russell E.	46,100	6,200	46,100	0	210	W	1		1-111- 2
32.002-5-6	McElwain, Todd	44,000	6,700	44,000	0	210	W	1		1-103-14
32.002-5-7	Robert, Leon L.	9,300	9,300	9,300	0	311	W	1		1- 32- 8
32.002-5-8	Jochum, Suzanne H.	42,300	6,100	42,300	0	210		1		1- 68- 4
32.002-5-9.1	Seeber, Colin	52,700	7,100	52,700	0	210		1		1-104- 4.1
32.002-5-10	Robert, Paul	4,500	4,500	4,500	0	311		1		1- 99-11
32.002-5-11	Smith, Ricky E. Sr.	59,200	6,800	59,200	0	210		1		1- 99-10
32.002-5-12.1	Smith, Ricky E. Jr.	44,400	7,000	44,400	0	210		1		1-130- 7
32.002-5-13	Snow, James F.	33,500	6,000	33,500	0	210		1		1-110-15
32.002-5-14.1	Leonard, Brian P.	116,700	27,300	116,700	0	116		1		1- 71- 8.11
32.002-5-14.2	Burnap, Leon H (LU)	15,200	15,200	15,200	0	322		1		1- 71-8.12
32.002-5-15	Burnap, Leon H (LU)	58,000	6,900	58,000	0	210		1		1- 19- 9
* 32.002-5-16.1	Blanchard, Wayne	91,500	49,600	91,500	0	112		1		1- 78- 4
32.002-5-16.11	Blanchard, Wayne (Estate)		6,700	6,700	0	314		1		1- 78- 4
32.002-5-16.12	Dickey, Robert J.		130,000	140,000	0	112		1		
32.002-5-16.13	Blanchard, Wayne (Estate)		5,000	7,000	0	270		1		
32.002-5-17.2	Queor, Robert E Jr	65,600	7,100	65,600	0	210		1		
32.002-5-18	Keese, Wesley J.	19,600	7,900	19,600	0	270		1		1- 15- 6
32.002-5-19	Robert, Leon	38,800	5,900	38,800	0	270		1		

Parcel Id	Name	2015	2016		Res Pct	Prp Cls	O C	R S	T C	Account Nbr
		Total Av	Land Av	Total Av						
32.002-5-20.1	Robert, Leon L.	600	600	600	0	323	1			
32.003-1-2	Wright, William L.	136,000	31,400	136,000	0	240	1			1- 79-15.1
32.003-1-3	Molnar, John J. Jr.	13,100	13,100	13,100	0	322	1			1- 80-13
32.003-1-4	Bregg, Frank A.	10,900	10,900	10,900	0	322	1			1- 80- 4
32.003-1-5	LaBarge, John W.	1,250	1,250	1,250	0	314	1			1- 75- 8.2
32.003-1-6	Paige, Richard A.	68,500	13,900	68,500	0	210	1			1- 20- 5
32.003-1-7	Bregg, Francis A (LU)	14,000	14,000	14,000	0	322	1			1- 17-11
32.003-1-8.1	Caskinette, Debra A.	26,100	26,100	26,100	0	322	1			
32.003-1-8.2	Garrow, Pamela A.	35,300	11,700	35,300	0	210	1			
32.003-1-9	Lozipone, Michael D.	79,500	17,700	79,500	0	240	1			1- 72- 8
32.003-1-10	Tooley, Roger	24,500	24,500	24,500	0	322	1			1- 85- 3
32.003-1-11.1	Claffey, Patrick J.	14,000	7,800	14,000	0	270	1			1- 23-13.1
32.003-1-11.2	Brothers-Robinson, Bobbie Jo L	17,700	7,800	17,700	0	270	1			1- 23-13.2
32.003-1-11.3	Peck, Joseph W.	5,200	5,200	5,200	0	314	1			1-23-13.3
32.003-1-11.4	Claffey, Michael J.	16,300	7,700	16,300	0	270	1			1-23-13.4
32.003-1-12	Mitchell, Melvin J.	11,500	8,000	16,000	0	270	1			1-119-13
32.003-1-13	Claffey, Jeremy	17,000	14,000	17,000	0	270	1			1-120- 3
32.003-1-14	Peck, Joseph W.	6,300	6,000	6,300	0	312	1			1- 20- 7
32.003-1-15	Woods, James P.	50,100	18,500	50,100	0	271	1			1-103- 2
32.003-1-16	Woods, James P.	61,600	13,400	61,600	0	270	1			1-119-14
32.003-1-17.11	Fetterly, Jason	20,000	20,000	20,000	0	321	1			1- 25- 8
32.003-1-18.2	Chaney, James	10,600	10,600	10,600	0	322	1			
32.003-1-18.3	Murphy, Nadine	5,900	5,900	5,900	0	314	1			
32.003-1-19	Deshane, Elmer J.	43,900	5,700	43,900	0	210	1			1- 32- 2
32.003-1-20.1	Deshane, Kevin L.	89,900	7,000	89,900	0	210	1			1- 32- 4.1
32.003-1-21	Hitsman, Daniel	31,100	14,600	31,100	0	271	1			
32.003-1-22	McClure, Kern K.	8,700	8,700	8,700	0	321	1			
32.003-1-23	Nichols, Teresa A (LC)	60,000	14,300	60,000	0	210	1			1-116-11
32.003-1-24	Besaw, Timothy C.	54,700	15,400	54,700	0	240	1			1- 43-14
32.003-1-25	Deshane, Bruce	12,700	7,700	13,000	0	270	1			1- 32- 4.2
32.003-1-26	Fetterly, Jason	37,200	37,200	37,200	0	323	1			1- 51- 9
32.004-1-2	Ashley, Lawrence	38,900	1,090	38,900	0	210	1			1- 8- 8
32.004-1-3.2	Murray, Garth	101,100	11,400	101,100	0	210	1			1- 16- 4.2
32.004-1-3.11	Town of Norfolk	21,100	21,100	21,100	0	322	8			1- 16- 4.1
32.004-1-3.121	Sweet, Eva J.	38,400	4,600	38,400	0	210	1			
32.004-1-4./1	Roman Catholic Cemetery	111,000	10,000	111,000	0	695	8			8-139- 6
32.004-1-4.11	Roman Catholic Cemetery	9,900	8,900	9,900	0	695	8			8-139-10
<b>Page Totals</b>	<b>Parcels</b>		37	1,304,550	457,740	1,309,350				

Parcel Id	Name	2015	2016		Res Pct	Prp Cls	O C	R S	T C	Account Nbr
		Total Av	Land Av	Total Av						
32.004-1-7	Sabad, Michael G.	6,100	6,100	6,100	0	321	1			1- 75- 8.3
32.004-1-8	Small, Patricia	3,500	3,500	3,500	0	314	1			1- 72-10
32.004-1-9.1	Cutler, Audrey	1,250	1,250	1,250	0	311	1			1- 27-10
32.004-1-10.11	Short, Richard E.	95,000	12,800	95,000	0	210	1			1- 93- 7
32.004-1-11.1	Gushlaw, Marjorie	73,700	16,600	73,700	0	210	1			1- 97- 8.11
32.004-1-12	Ashley, Ted F.	94,200	11,600	94,200	0	210	1			1- 97- 8.12
32.004-1-13	Town of Norfolk	4,100	4,100	4,100	0	323	8			1- 87- 1
32.004-1-15.1	Pernice, Charles A.	1,700	1,700	1,700	0	323	1			1- 92- 1
32.004-1-15.2	Pernice, Charles A.	93,860	14,200	93,860	0	210	1			
32.004-1-16.11	Wolfe, Francis H (LU)	62,500	22,800	62,500	38	112	1			1- 72- 1
32.004-1-16.12	Wolfe, Vernon M.	2,800	2,800	2,800	0	323	1			
32.004-1-17.12	Loucky-Ramsey, Joanna R.	118,300	18,000	118,300	0	240	1			
32.004-1-17.14	Baxter, Frederick	126,900	15,500	126,900	0	210	1			
32.004-1-17.15	Gilliam, Lucille E.	16,400	8,100	16,400	0	210	1			
32.004-1-17.16	Jackson, Esmond	5,700	5,700	5,700	0	312	1			
32.004-1-18	Wilby, Michael C.	61,600	6,100	61,600	0	210	1			1- 72- 2.2
32.004-1-19.2	Sessions, Robert M.	76,700	11,700	76,700	0	210	1			1-125- 3.2
32.004-1-19.11	Wolfe, Vernon M.	32,700	19,700	32,700	0	270	1			1-125- 3.1
32.004-1-19.12	Wolfe, Joseph	94,900	17,800	94,900	0	210	1			
32.004-1-20.1	Decare, Mark	122,100	22,900	122,100	0	240	1			1-130-14
32.004-1-20.2	Smith, George A.	87,400	13,700	87,400	0	210	1			
32.004-1-22	Bregg, Frank A.	46,200	26,200	46,200	0	210	1			1- 80- 5
32.004-1-23.1	Nugent, Michael R.	88,700	28,700	88,700	0	210	1			1- 97- 9.1
32.004-1-23.2	Dishaw, Sherri A.	41,800	13,100	41,800	0	210	1			1- 97- 9.2
32.004-1-23.3	Malone, Howard Joseph	12,500	7,500	12,500	0	270	1			1- 97- 9.3
32.004-1-26.2	McClure, Hollis (LU)	93,900	11,400	93,900	0	210	1			1- 75-8.1
32.004-1-26.11	Malone, Molly J.	119,200	11,500	119,200	0	210	1			1- 75- 8.1
32.004-1-26.13	Sabad, Michael G.	2,500	2,500	2,500	0	321	1			
32.004-1-26.123	LaBarge, John W (LU)	109,700	13,800	109,700	0	210	1			
32.004-1-28	LaBarge, John W.	17,300	17,300	17,300	0	321	1			
32.004-1-29	Short, Richard	5,000	4,000	5,000	0	312	1			1- 96- 1
32.004-1-30	Illig, David William	61,700	6,700	61,700	0	270	1			1- 97- 8.3
32.004-1-31	Cornerstone Properties NNY LLC	38,000	6,700	38,000	0	210	1			1- 97- 8.4
32.004-1-34	Lucid, Colin J. Jr.	6,200	6,200	40,000	0	210	1			
32.004-1-35	Demo, , Edward F. Jr.	91,000	6,000	91,000	0	210	1			
32.004-1-36.1	Sabad, Beverly Ann	9,800	9,800	9,800	0	311	1			1-101-10.1
32.004-1-39	Wolfe, Joseph H.	22,920	22,920	22,920	0	323	1			

Parcel Id	Name	2015	2016		Res Pct	Prp Cls	O C	R S	T C	Account Nbr
		Total Av	Land Av	Total Av						
32.004-2-3.1	Lamica, Charles E.	57,400	19,600	57,400	0	240	1			1- 15-15.1
32.004-2-4	Van Kennen, Robert K.	86,000	26,300	86,000	44	280	1			1-119- 1.1
32.004-2-5	Tessier, David P.	88,100	12,100	88,100	0	210	1			1- 46- 7
32.004-2-6	Robinson, Rita	17,400	7,400	17,400	0	210	1			1- 22- 1
32.004-2-7	Gooshaw, Ronald H.	74,600	7,400	74,600	0	210	1			1- 46- 8
32.004-2-8	Carr, Terry L.	67,800	15,900	67,800	0	270	1			1- 92-11
32.004-2-9.1	Murray, Donna D.	37,100	8,000	37,100	0	210	1			1- 91-13
32.004-2-9.2	Carr, Terry L.	500	500	500	0	314	1			
32.004-2-10.1	Wolfe, Brandon S.	44,000	7,200	44,000	0	210	1			1- 19- 8
32.004-2-10.2	Wolfe, Brandon S.	5,800	5,800	5,800	0	314	1			
32.004-2-11.22	Ashley, Chad E.	100,500	9,300	100,500	0	210	1			
32.004-2-11.111	Danko Development Corp	9,800	9,800	9,800	0	314	1			1-118- 1
32.004-2-12.1	Marschean, Michael S.	44,625	44,625	44,625	0	322	1			1- 68- 9.1
32.004-2-13	Cruz, Rafael R.	156,000	115,795	156,000	0	240	1			1- 68-10
32.004-2-14.21	Emlaw, Robert	45,000	11,400	45,000	0	270	1			1- 37-6.2
32.004-2-14.112	Emlaw, Jonathan	2,000	2,000	2,000	0	314	1			
32.004-2-14.113	Emlaw, Robert	7,000	7,000	7,000	0	322	1			
32.004-2-14.121	Emlaw, Ronald L.	18,900	18,900	18,900	0	322	1			
32.004-2-15.1	Chepeleff, Craig A.	91,900	26,900	91,900	0	240	1			1- 14-14
32.004-2-16	Oakes, Marianne R.	67,600	11,400	67,600	0	210	1			1- 60- 8
32.004-2-17.1	Connor, Michael	50,500	6,700	50,500	0	210	1			1- 8-14
32.004-2-18	Vari, Irene	38,300	5,300	38,300	0	210	1			1-119- 9
32.004-2-19	Vari, Eleck J. Jr.	40,000	12,500	40,000	0	270	1			1-119-10
32.004-2-20.1	Reed, William L (LU)	71,600	13,600	71,600	0	270	1			1- 90- 5.1
32.004-2-21.1	Blackburn, Lawrence	18,700	7,100	18,700	0	270	1			1- 65- 7
32.004-2-22	Corbine, Maria	48,500	5,900	48,500	0	210	1			1- 51-10
32.004-2-23	Richards, Laura	6,500	6,000	6,500	0	270	1			1- 75- 3
32.004-2-24.11	Cassada, Mary M.	51,900	12,400	51,900	0	210	1			1- 90- 10
32.004-2-25.1	Margittay, John P.	6,000	6,000	6,000	0	312	1			1- 69-13
32.004-2-26	Orologio, Chad A.	43,500	20,800	43,500	0	240	1			1- 42-14
32.004-2-27.111	Ogdensburg Bridge & Port Auth	11,400	11,400	11,400	0	843	8			9-999-9.1
32.004-2-29.1	Trahan, Virginia L.	155,700	8,700	155,700	0	210	1			1- 54- 2.2
32.004-2-30.1	Sweet, Tammy K.	8,300	8,300	8,300	0	322	1			1- 88- 7
32.004-2-31.1	Johnson, Robert (LU)	77,100	23,500	77,100	0	240	1			
32.004-2-32	Darabon, Peter A	56,900	7,800	56,900	0	270	1			
32.004-2-33	Sweet, Eric J.	75,000	10,900	75,000	0	210	1			
32.004-2-34	Margittay, John P.	4,000	4,000	4,000	0	322	1			
<b>Page Totals</b>	<b>Parcels</b>		37	1,785,925	538,220	1,785,925				

Parcel Id	Name	2015	2016		Res Pct	Prp Cls	O C	R S	T C	Account Nbr
		Total Av	Land Av	Total Av						
32.004-2-35	Emlaw, Donna Lee	37,700	6,800	37,700	0	240	1			1- 37- 6.1
32.004-3-7	Merrick, Sandra M.	20,000	3,400	20,000	0	210	1			1- 75-15
32.004-3-9	Barney, Clarence (Estate)	24,000	6,500	24,000	0	210	1			1- 9-13
32.004-3-10.1	Barney, Clarence	38,700	14,900	38,700	0	112	1			1-114-11
32.004-3-11	Erie Boulevard Hydropower	2,845,867	9,000	2,845,867	0	874	6 E			6-132-10
32.004-3-11./1	Niagara Mohawk Power Corp	51,384	0	51,384	0	872	6			
* 32.004-3-12	Bond, William	52,800	8,600	52,800	0	270	1			1- 16- 9
32.004-3-12.1	Bond, William		8,600	52,800	0	270	1			1- 16- 9
32.004-3-12.2	Bond, Matt		6,600	6,600	0	314	1			
32.004-3-13	Bond, Matt J.	67,900	6,300	67,900	0	270	1			
32.004-3-14	Barrett Paving Materials Inc	166,000	166,000	166,000	0	720	1			1- 10- 5
32.004-3-15	Beauchamp, Michelle A.	68,300	15,700	68,300	0	240	1			1-103- 8
32.050-1-1./1	Ogdensburg Bridge & Port Auth	978,000	88,000	978,000	0	843	8			6-132-13
32.050-1-1./2	Ogdensburg Bridge & Port Auth	111,000	10,000	111,000	0	843	8			6-132-14
32.050-1-2	Sessions, Derek R.	31,000	6,200	31,000	0	210	1			1- 87-15
32.050-1-3	Chapin Living Trust, Donald G Trustee	17,000	4,400	17,000	0	210	1			1-114-15
32.050-1-4	Loveless, Zachary C.	30,500	5,100	30,500	0	210	1			1- 57-12
32.050-1-5	Seeber, James H.	44,900	5,100	44,900	0	210	1			1-104- 5
32.050-1-6	Waite, Richard N.	30,100	5,000	30,100	0	210	1			1- 33- 7
32.050-1-7	Waite, Richard N.	5,000	5,000	5,000	0	314	1			1- 53-15
32.050-1-8.1	Jacob, Kimberly J.	26,700	5,000	26,700	0	210	1			1- 56- 5
32.050-1-10.1	Babcock, Peter J.	20,000	5,000	20,000	0	210	1			1- 67- 3
32.050-1-12	Town of Norfolk	200	200	200	0	311	8			8-137- 8
32.050-1-13	Pickett, Ralph F.	15,600	5,600	15,600	0	210	1			1- 47- 2
32.050-2-1	Ogdensburg Bridge & Port Auth	132,700	13,300	132,700	0	843	8			6-132-12
32.050-2-2	New York & Ogdensburg Railway	59,000	14,200	59,000	0	710	1			1-107- 8.2
32.057-1-1	Town Of Norfolk	61,100	3,200	61,100	0	853	8			8-138- 2
32.057-1-2	Seeber, Michael P (LC)	20,700	4,900	20,700	0	210	1			8-137- 4
32.057-1-3	Murray, Roger L.	31,500	3,300	31,500	0	210	1			1- 15-13
32.057-1-4	Agnew, Stephen	53,400	9,000	53,400	0	411	1			1-119-15
32.057-1-5	Town Of Norfolk	150,000	4,600	150,000	0	853	8			8-137- 7
32.057-2-1	Dufresne, Christopher	67,600	5,800	67,600	0	210	1			1-101-14
32.057-2-2	Kerr, Robert E.	60,000	6,300	60,000	0	210	1			
32.057-2-3	LaFave, Donald R.	68,900	4,500	50,000	0	210	1			1- 25- 7
32.058-1-2	Grady, Timothy J.	42,400	5,400	42,400	0	210	1			1- 47- 1
32.058-1-3	Ridgway, Raymond P.	10,800	5,200	10,800	0	270	1			1-107-14.2
32.058-1-4	Haggett Living Trust, Avis	20,200	5,300	20,200	0	270	1			1- 42- 3
<b>Page Totals</b>	<b>Parcels</b>	36	5,408,151	473,400	5,448,651					

Parcel Id	Name	2015	2016		Res Pct	Prp Cls	O C	R S	T C	Account Nbr
		Total Av	Land Av	Total Av						
32.058-1-5	Smith, George M.	25,000	5,300	25,000	0	220	1			1- 49-10
32.058-1-6	Lafay, William H.	32,600	5,500	32,600	0	210	1			1-107-14
32.058-1-7	Lang, Kevin G.	33,100	5,800	33,100	0	210	1			1- 64-11
32.058-1-8	Judware, April	13,500	6,100	13,500	0	270	1			1-107-12
32.058-1-9	Baxter, Brian K.	24,400	2,800	24,400	0	210	1			1- 55- 7
32.058-1-10	Sabad, Joseph	24,000	4,100	24,000	0	210	1			1- 59- 4
32.058-1-11	Sabad, Joseph W.	6,100	6,100	6,100	0	311	1			1- 59- 1
32.058-1-13.1	Norfolk Acquisition Inc	888,900	19,200	888,900	0	710	1			1-107- 8.11
32.058-1-14	Erie Boulevard Hydropower	3,963,400	58,000	3,963,400	0	874	6 E			6-132-11
32.058-1-14./1	Niagara Mohawk Power Corp	309,285	0	309,285	0	872	6			
32.058-2-1	Bush, Ray	29,400	5,000	29,400	0	210	1			1- 65- 6
32.058-2-2	Bush, Ray	38,500	5,000	38,500	0	210	1			1- 16- 2
32.058-2-3	Baxter, Brian T.	43,000	6,000	43,000	0	210	1			1- 98- 8
32.058-2-4	Joy, Robert	4,200	4,200	4,200	0	311	1			1- 87- 9
32.058-2-5	Joy, Robert	80,900	5,400	80,900	0	210	1			1- 40-11
32.058-2-6	LaBarge, Donald	54,000	4,200	54,000	0	210	1			1- 61-11
32.058-2-7	Garrow, Angela M.	44,100	4,700	44,100	0	210	1			1-117-14
32.058-2-8	Jarrett, Dirk	10,000	5,200	6,200	0	210	1			1- 66-12
32.058-2-9	Jarrett, Dirk Steven	44,100	3,900	38,000	0	210	1			1- 17-10
32.058-2-10	Jarrett, Dirk S.	41,800	3,800	40,700	0	210	1			1- 5- 5
32.058-2-11	Baker, Tera	41,100	4,800	41,100	0	210	1			1- 78- 6
32.058-2-12.1	Bombard, Marie	41,000	6,500	41,000	0	210	1			1- 98- 6
32.058-2-12.2	Frederick, Nicholas J.	45,000	6,200	45,000	0	210	1			1- 98- 5
32.058-2-13.1	Richards, Lorraine (LU)	42,300	6,700	42,300	0	210	1			1- 98-14
32.058-2-14	Ploof, Monique	61,000	6,800	61,000	0	210	1			1- 16-10
32.058-2-15.1	Gonyou, Keith (LC) J. Jr.	30,800	6,800	30,800	0	220	1			1-120- 4
32.058-2-16	Piche, Cathy C.	61,300	5,700	61,300	0	210	1			1- 26-15
32.058-2-17.1	Billings, Robert L.	49,800	4,600	49,800	0	210	1			1-131- 1
32.058-2-18.1	Cotter, Stephen D.	28,000	6,300	28,000	0	220	1			1- 88-15
32.058-2-19	High Street Cemetery	6,500	6,500	6,500	0	695	8			8-139- 1
32.058-2-20	Lavigne, Dale	41,800	4,400	41,800	0	210	1			1- 68- 7
32.058-2-21	Ryan, Claudia Jane	45,400	5,400	45,400	0	220	1			1-101- 7
32.058-2-22	Joy, Robert E.	25,500	4,600	25,500	0	312	1			
32.058-2-23	Zappia, Rickie M.	60,000	6,700	60,000	0	210	1			1-127- 4
32.058-2-24	LaBarge, Craig M.	83,200	7,100	83,200	0	210	1			1- 81- 5
32.058-2-25	Richards, Justin	49,400	6,300	49,400	0	210	1			1-101-11
32.058-2-26	Regan, Angela	36,200	6,200	36,200	0	210	1			1- 82- 2



Parcel Id	Name	2015	2016		Res Pct	Prp Cls	O C	R S	T C	Account Nbr
		Total Av	Land Av	Total Av						
32.058-2-27	Norton, Edna M.	74,300	5,000	74,300	0	270	1			
32.058-2-28	St Lawrence Co NYSARC	70,800	4,000	70,800	0	270	8			1- 88-14-23
32.058-2-30.1	Breg, Jossef	55,100	9,400	55,100	0	210	1			1- 93- 9
32.058-2-31	Ashley, Jennifer E.	68,800	5,600	68,800	0	210	1			1-119-11
32.058-2-32	Nocerino, Anthony	45,300	4,000	45,300	0	210	1			1-111-15
32.058-2-33	Wells, Tony L.	54,700	6,600	54,700	0	210	1			1- 9- 5
32.058-2-34	Cotter, Stephen D.	63,500	5,600	63,500	0	210	1			1- 84- 1
32.058-2-35	Woodcock, Donna A.	62,900	3,900	62,900	0	210	1			1-112- 1
32.058-2-36	Marston, David S.	75,250	6,200	75,250	0	210	1			1- 84- 4
32.058-2-37	Sabad, Beverly	59,800	5,900	59,800	0	210	1			1- 94- 5
32.058-2-38	Monette, Aaron J.	28,900	7,900	28,900	0	210	1			1- 84- 3
32.058-3-1	Town Of Norfolk	12,500	12,500	12,500	0	662	8			8-136- 8
32.058-3-1./1	Town Of Norfolk	2,571,000	231,400	2,571,000	0	662	8			8-136- 7
32.058-3-2	Norfolk Fire District	37,000	4,600	37,000	0	662	8			1-111- 5
32.058-3-3	Paige, Shawn D.	33,800	3,800	33,800	0	210	1			1-114-14
32.058-3-4	Fetterly, Theodore L.	43,900	4,800	43,900	0	210	1			1-106- 6
32.058-3-5	Lafay, Stephen G.	44,300	5,100	44,300	0	210	1			1- 52- 2
32.058-3-7.1	Molnar, William J.	38,800	3,200	38,800	0	210	1			1- 90-13
32.058-3-8	Reiter, Peter J.	49,300	2,800	49,300	0	280	1			1- 61- 8
32.058-3-9	Deon, David A.	28,400	5,500	28,400	0	210	1			1- 86-11
32.058-3-10	Monroe, Robin	29,200	4,700	29,200	0	210	1			1-125- 9
32.058-3-11.1	Sassone, Michael S.	49,200	5,600	49,200	0	210	1			1- 51-15
32.058-3-12.1	Tessier, Margaret	38,100	3,000	38,100	0	210	1			1- 7- 9
32.058-3-13	LaBarge, Robert G.	70,100	6,200	70,100	0	210	1			1- 38-15
32.058-3-14	Champlain Conference of the	110,000	6,500	110,000	0	620	8			8-138- 9
32.058-3-15	Holmes, Jason A.	41,100	2,500	41,100	0	220	1			1- 64-15
32.058-3-16	Holmes, Jason A.	500	500	500	0	311	1			1-101-12
32.058-3-17	Murray, Brent	41,600	5,700	41,600	0	220	1			1-101-13
32.058-3-18	American Property Rentals, LLC	20,000	6,700	20,000	0	433	1			1- 27- 2
32.058-3-19	French, Diane F.	35,900	4,000	35,900	0	210	1			1- 27- 3
32.058-3-20	Conley, Brenda	33,900	4,200	33,900	0	210	1			1- 61-12
32.058-3-21	Wagner, Melissa M.	44,700	3,900	44,700	0	210	1			1-120-13
32.058-3-22	Short, Holly J.	42,600	3,900	42,600	0	220	1			1-106-12
32.058-3-23	Town Of Norfolk	250,000	10,000	250,000	0	611	8			8-136-12
32.058-3-24	Holmes, Jason A.	23,800	2,900	23,800	0	210	1			1- 70-12
32.058-3-25	White, Scott S.	55,400	5,300	55,400	0	210	1			1- 83-13
32.058-3-26	Darabon, Jodi	42,000	3,800	42,000	0	210	1			1- 29- 8

Parcel Id	Name	2015	2016		Res Pct	Prp Cls	O C	R S	T C	Account Nbr
		Total Av	Land Av	Total Av						
32.058-3-27	Demers, Rebecca	55,800	5,100	55,800	0	210	1			1- 33- 6
32.058-3-28	Plonka Management, LLC	120,200	11,000	120,200	0	471	1			1- 19- 3
32.058-3-29	Conte, Roger	14,350	2,500	14,350	0	210	1			1-113-14
32.058-3-30	Robinson, Terry L.	40,650	5,700	40,650	0	210	1			1- 33- 9
32.058-3-31	Green, Nancy A.	44,000	4,200	44,000	0	210	1			1-129- 6
32.058-4-2	Pircsuk, James C.	14,200	1,400	14,200	0	210	1			1- 93-10
32.058-4-3	Pircsuk, James C.	47,300	4,700	47,300	0	210	1			1- 93-11
32.058-4-4	Bond, Richard (LU)	37,800	4,300	37,800	0	210	1			1- 16- 5
32.058-4-5.1	Shepard, John	28,000	7,300	28,000	0	210	1			1-106- 8
32.058-4-7	American Property Rentals, LLC	75,000	3,300	75,000	0	411	1			1- 46- 6
32.058-4-8.1	NBT Bank	196,600	6,500	196,600	0	481	1			1- 40- 6
32.058-4-10	YNYH, LLC	30,000	5,400	30,000	0	481	1			1- 79-14
32.058-4-11	Paige, Richard A.	25,000	2,600	25,000	0	481	1			1-127- 5
32.058-4-12	Town of Norfolk	3,000	3,000	3,000	0	330	8			1- 87-13
32.058-4-13	Town of Norfolk	3,000	3,000	3,000	0	330	8			1- 87-14
32.058-4-14	Town of Norfolk	5,000	5,000	5,000	0	330	8			1-118-15
32.058-4-15	Harvey, Robert J.	7,000	7,000	7,000	0	330	1			1- 19- 2
32.058-4-16	Canton Potsdam Hospital	119,100	3,700	119,100	0	642	8			1- 93- 8
32.058-4-17	Holland, Hazel P.	39,100	4,200	39,100	0	210	1			1-128-10
32.058-4-18	Conte, Roger	25,700	5,700	25,700	0	220	1			1- 27- 4
32.058-4-19	Connelly, Lawrence	80,400	4,900	80,400	0	210	1			1- 25-11
32.058-4-20	Foote, James L.	80,300	5,700	80,300	0	210	1			1-123- 6
32.058-4-21	Desilva, Raymond J. III.	48,100	4,600	48,100	0	210	1			1-130-13
32.058-4-22.1	Kauffman, Louis, Trustee	51,100	5,000	51,100	0	210	1			1- 59- 6
32.058-4-23	Kauffman, Louis (Trustee)	2,200	2,200	2,200	0	311	1			1- 64-10
32.058-4-24.1	NBT Bank NA	1,400	1,400	1,400	0	311	1			1- 59- 5
32.058-4-26	Delorenzo, Alexander	27,900	3,700	27,900	0	210	1			1-106-10
32.058-4-27	Lee, Laraine P.	2,000	2,000	2,000	0	311	1			8-138-13
32.058-4-28	Lee, Michael J.	37,600	3,900	37,600	0	210	1			1- 71-10
32.058-4-29.1	Hartman, Sara R.	36,800	4,900	36,800	0	210	1			1- 85- 2
32.058-4-30.1	Louissaint, Anne Philomena	20,200	4,800	20,200	0	270	1			1- 85- 1
32.058-4-32.11	Smith, George M.	111,700	10,000	111,700	0	411	1			1- 60-11
32.058-4-33	NBT Bank NA	4,300	4,300	4,300	0	330	1			1-59-5.1
32.058-4-34.1	Town of Norfolk	500	500	500	0	963	8			
32.058-4-34.2	Town of Norfolk	3,000	3,000	3,000	0	963	8			
32.058-4-35.2	Agen, Christopher S.	27,300	4,000	27,300	0	210	1			
32.058-5-1	Paige, Vickie Lynn	24,900	5,600	24,900	0	210	1			1- 52- 1

Parcel Id	Name	2015	2016		Res Pct	Prp Cls	O C	R S	T C	Account Nbr
		Total Av	Land Av	Total Av						
32.058-5-3	Conte, Roger P.	30,850	3,000	30,850	0	220	1			1-103-6
32.058-5-4	Conte, Roger P.	17,200	2,200	17,200	0	210	1			1-9-7
32.058-5-5	Conte, Roger P.	15,000	6,100	15,000	0	210	1			1-9-8
32.058-5-6	McGregor, Debra	53,000	5,600	53,000	0	210	1			1-84-13
32.058-5-7	Smith, George	78,600	5,600	78,600	0	210	1			1-109-3
32.058-5-8	Durant, Chris A.	23,400	4,600	23,400	0	210	1			1-85-12
32.058-5-9	Dye, Deborah J.	28,100	4,800	28,100	0	210	1			1-111-14
32.058-5-10	Conte, Roger P.	28,000	6,400	28,000	0	220	1			1-97-1
32.058-5-11	Hastings, Dylan S.	38,000	3,300	38,000	0	210	1			1-121-12
32.058-5-12	Lashway, Eugene W.	36,400	5,300	36,400	0	210	1			1-115-9
32.058-5-13	Smith, George M.	5,300	5,300	5,300	0	311	1			1-109-4
32.058-5-14	Conte, Roger	21,000	6,100	21,000	0	230	1			1-92-8
32.058-5-15	Conte, Roger P.	17,000	1,900	17,000	0	210	1			1-115-6
32.058-5-16	Szeliga, Matthew	26,800	2,200	26,800	0	210	1			1-37-8
32.058-5-17	Gonyou, Paula M.	21,000	4,900	21,000	0	210	1			1-115-7
32.058-5-18	Smith, George M.	33,300	6,200	33,300	0	220	1			1-125-15
32.058-5-19	Allen, Frederick	53,400	7,400	53,400	0	210	1			1-54-1
32.058-5-20.1	Allen, Frederick J.	85,500	15,000	85,500	0	210	1			1-129-13
32.058-5-22	Hadzovic, Cena	115,100	12,700	115,100	0	421	1			
32.058-6-7	Shonyo, Michael P.	65,400	6,200	65,400	0	220	1			1-129-8
32.058-6-8	Gang, Vincent G.	20,200	4,400	20,200	0	210	1			1-43-8
32.058-6-9	Hadzovic, Alketa	40,000	5,000	40,000	0	210	1			1-49-7
32.058-6-10.1	LaBarge, Jamie N.	30,900	5,000	30,900	0	210	1			1-84-8
32.058-6-11.1	Oakes, Juli-Ann	30,400	4,500	30,400	0	210	1			1-84-9
32.058-6-12.1	Blair, Howard T. III.	49,300	5,700	49,300	0	220	1			1-94-15.1
32.058-6-12.2	Ashley, Edward J.	25,200	3,900	25,200	0	210	1			1-94-15.2
32.058-6-13	Newtown, Michael T.	42,500	7,400	42,500	0	210	1			1-84-14
32.058-6-14	Ladue, Angus	45,600	5,100	45,600	0	220	1			1-28-9
32.058-6-15	Ladue, Angus	18,000	4,300	18,000	0	220	1			1-28-8
32.058-6-16	Ladue, Angus	49,400	5,500	49,400	0	220	1			1-62-9
32.058-6-17	Jones, John Scott (LC)	20,100	4,500	20,100	0	210	1			1-89-14
32.058-6-18.1	Torrey, Theresa L.	60,000	5,500	60,000	0	210	1			1-76-8
32.058-6-19.1	Reome, Trina	20,000	6,100	20,000	0	210	1			1-8-9
32.058-6-20	Wells, Steven R.	37,600	4,000	37,600	0	210	1			1-48-10
32.058-6-21	Reome, Trina M.	50,000	4,000	50,000	0	210	1			1-86-7
32.058-6-22	Enache, Eva	56,300	4,200	56,300	0	220	1			1-103-7
32.058-6-23	Bregg Magyar, LLC	49,600	7,100	49,600	0	425	1			1-17-9

Parcel Id	Name	2015	2016		Res Pct	Prp Cls	O C	R S	T C	Account Nbr
		Total Av	Land Av	Total Av						
32.058-6-24	Bregg Magyar, LLC	2,000	2,000	2,000	0	330	1			1-126-10
32.058-6-25	Bregg Magyar, LLC	26,100	10,000	26,100	0	411	1			1- 17-12
32.058-6-26	Fefee, Brad	61,200	7,500	61,200	0	450	1			1- 88- 2
32.058-6-27	Donnelly, Maureen L.	83,300	4,700	83,300	0	411	1			1- 20- 4
32.058-6-28	Purvis, Donald I.	10,000	3,000	10,000	0	484	1			1- 98- 2
32.058-6-29.12	Town of Norfolk	60,300	4,000	60,300	0	681	8			
32.058-6-29.111	Besaw, Kevin	15,000	10,000	15,000	0	484	1			1- 26-14
32.058-6-30.1	Bond, Diane (LU)	30,600	3,700	30,600	0	210	1			1- 15-14
32.058-6-33.1	Cornerstone Properties NNY LLC	1,500	1,500	1,500	0	330	1			1- 88-10
32.058-6-34	Cornerstone Properties NNY LLC	60,000	6,700	60,000	0	642	1			1- 26-13
32.058-8-1.1	Donnelly, Maureen L.	24,100	2,900	24,100	0	210	1			9-999-9.2
32.058-8-1.2	B & B Woodward Leasing	25,000	5,000	25,000	0	440	1			
32.059-1-4	Pebbles, Kyle P.	35,000	6,400	35,000	0	210	1			1- 89- 4
32.059-1-5	Neer, Andrew (LU)	41,400	5,600	41,400	0	210	1			1- 84- 6
32.059-1-6	Molnar, George J.	43,000	6,600	43,000	0	210	1			1- 80-14
32.059-1-7	Dallos, Zenith	71,100	6,100	71,100	0	210	1			1- 28- 7
32.059-1-8	Alexander, Philip T.	36,400	6,100	36,400	0	270	1			1- 7- 1
32.059-1-9	Green, Terry C.	73,600	6,000	73,600	0	210	1			1- 81- 1
32.059-1-10	North, Phillip D.	74,000	6,300	74,000	0	215	1			1- 89- 6
32.059-1-11	Castle, Richard & Anne	38,000	7,700	38,000	0	210	1			1- 22- 3
32.059-1-18.1	Claffey, Sarah	68,700	6,400	68,700	0	210	1			1- 88-14.1
32.059-1-18.3	Shyne, Rachael Irene	32,000	7,000	32,000	0	270	1			1- 88-14.22
32.059-2-1	Trimm, Stephen J.	56,500	6,500	56,500	0	210	1			1- 18-14
32.059-2-2	Gardner, Emily	28,000	8,500	28,000	0	220	1			1-100-10
32.059-2-3	Patrick, Lindalu	20,600	4,900	20,600	0	210	1			1-128- 5
32.059-2-4	Addison, Marsha A.	28,800	4,200	28,800	0	210	1			1-111-11
32.059-2-5	Bond, Rachael A.	28,000	3,600	28,000	0	210	1			1-111-10
32.059-2-6.1	Shoen, Thomas Ivan II	40,000	5,600	40,000	0	210	1			1- 96- 5
32.059-2-8	Doyle, Weldon K (Estate)	19,000	4,100	19,000	0	270	1			1- 98-15
32.059-2-9	Richards, Robert	37,500	5,700	37,500	0	210	1			1- 98-12
32.059-2-10	Gladding, Ronald A.	25,300	7,200	25,300	0	210	1			1- 45- 9
32.059-2-11	Snyder, Kay	39,100	5,800	39,100	0	210	1			1-111- 3
32.059-2-12	Paige, Lynda E.	43,400	6,100	43,400	0	210	1			1- 18- 3
32.059-2-13	Lashomb, Carl	17,500	3,600	17,500	0	270	1			1- 72- 7
32.059-2-14	Bond, Brian J Jr (LC)	47,200	4,900	47,200	0	210	1			1- 80- 3
32.059-2-15	Haggett, Karen Lynn	43,100	6,800	43,100	0	210	1			1- 24- 3
32.059-2-17.1	Palmer, Eric A.	78,400	8,800	78,400	0	210	1			1- 70-10.2
<b>Page Totals</b>	<b>Parcels</b>	37	1,464,700	211,500	1,464,700					

Parcel Id	Name	2015	2016		Res Pct	Prp Cls	O C	R S	T C	Account Nbr
		Total Av	Land Av	Total Av						
32.059-2-18.2	Berger, Martin R.	109,900	6,300	109,900	0	210	1			1- 70-10.6
32.059-2-18.3	Payton, George D. Sr.	63,000	3,500	63,000	0	270	1			1- 70-10.8
32.059-2-18.4	Berger, Martin R.	4,100	4,100	4,100	0	311	1			1- 70-10.9
32.059-2-18.11	Todd, Natalie A (LU)	3,500	3,500	3,500	0	311	1			1- 70-10.5
32.059-2-19	Fayette, Larry J.	95,100	5,700	95,100	0	210	1			
32.059-2-20	Ashley, Amanda L.	72,000	5,900	72,000	0	210	1			1- 70-10.7
32.059-2-21.1	Molnar, George	3,300	3,300	3,300	0	311	1			1- 69-12
32.059-2-22	McGinnis, Jean	88,050	5,400	88,050	0	411	1			1-130- 2
32.059-2-23	Wray, Clarence D.	84,300	6,200	84,300	0	210	1			1-126- 4
32.059-2-24	Lavigne, Robert	82,000	6,200	82,000	0	210	1			1- 70-11
32.059-2-25	Hunter, Adam J.	122,200	6,000	122,200	0	210	1			1- 10- 8
32.059-2-26	Martin, Nichole T.	77,000	6,000	77,000	0	210	1			1- 70- 8
32.059-2-27	Agnew, Stephen R.	44,400	6,400	44,400	0	220	1			1- 70- 9
32.059-2-28	Fiacco, Douglas M.	33,500	4,900	33,500	0	210	1			1- 63- 4
32.059-2-29	Lavigne, Kenneth	6,800	6,800	6,800	0	311	1			1- 61- 7
32.059-2-30	Munson, Gregory H.	33,900	4,400	33,900	0	210	1			1- 20-11
32.059-2-31	Molnar, Eric P.	64,800	5,700	64,800	0	210	1			
32.059-2-32	Lavigne, Kenneth	45,000	6,500	45,000	0	210	1			
32.059-2-34.1	Colbert, Daniel M.	75,000	6,200	75,000	0	210	1			1- 50-12
32.059-2-35	Rheaume, Thomas	75,000	5,700	75,000	0	210	1			1- 98- 3
32.059-2-36.1	Murray, Samuel	75,700	5,700	75,700	0	210	1			
32.059-2-36.2	White, Wayne J.	80,000	5,700	80,000	0	210	1			
32.059-2-37	Stender, Kurt Michael	26,400	6,000	26,400	0	210	1			1-126- 3
32.059-2-38	Kissam, John P.	25,600	5,400	25,600	0	210	1			1-116-13
32.059-2-39	Gouyou, Paula	29,700	6,000	29,700	0	210	1			1- 82- 7
32.059-2-41	Town of Norfolk	3,500	3,500	3,500	0	311	8			8-136- 4
32.059-2-42	Todd, Natalie A (LU)	94,000	6,100	94,000	0	210	1			
32.059-2-43	Hayes, Sara	86,300	6,100	86,300	0	210	1			
32.059-2-44	Jones, Robert F.	65,000	6,000	65,000	0	210	1			
32.059-2-45	Gately, Dorothy J (LU)	62,000	5,900	62,000	0	210	1			
32.059-2-46.1	Lawrence, William R.	150,000	12,100	150,000	0	652	1			
32.059-2-47	McGinnis, Jean O.	4,100	4,100	4,100	0	311	1			
32.059-2-49	Berger, Matthew L.	95,600	5,700	95,600	0	210	1			
32.059-2-50	Gravelin-Vari, Julie R.	96,000	6,000	96,000	0	210	1			
32.059-3-1.1	Donnelly, Maureen L.	126,300	7,000	126,300	0	220	1			1- 48- 6
32.059-3-1.2	Lytte, Cindy	120,400	16,500	120,400	0	443	1			
32.059-3-2	Community Christian Church	70,000	70,000	70,000	0	620	8			1- 14-13

Parcel Id	Name	2015	2016		Res Pct	Prp Cls	O C	R S	T C	Account Nbr
		Total Av	Land Av	Total Av						
32.059-3-3.1	Strait, Russell B.	66,600	22,300	66,600	0	464	1			1-113-11
32.059-3-5	Gonthier, Gilbert Y.	71,800	7,800	71,800	0	210	1			1- 86- 9
32.059-3-6	Borland, Rachelle A.	26,000	6,000	26,000	0	270	1			1- 89- 1
32.059-3-7.1	Borland, Rachelle A.	6,300	5,800	5,800	0	314	1			1- 49- 1
32.059-3-9	Frederick, Bruce B.	50,600	5,500	50,600	0	210	1			1- 42- 2
32.059-3-10	Sharlow, Francis L.	19,600	5,500	19,600	0	270	1			1-119- 1.2
32.059-4-4	Pelkey, Stephen	53,600	6,000	53,600	0	210	1			1- 67- 6.2
32.059-4-5	LaShomb, Jeannine	39,600	6,800	39,600	0	210	1			1- 67- 6.1
32.059-5-1	Foster, Bernard S.	31,100	3,800	31,100	0	210	1			1- 24- 8
32.059-5-2	Kellison, Patrick E.	17,900	4,800	17,900	0	210	1			1- 88- 5
* 32.059-6-6.1	Mullen, Jason A.	35,100	7,400	35,100	0	210	1			1-129-11
32.059-6-6.11	Mullen, Jason A.		7,400	35,100	0	210	1			1-129-11
32.059-6-6.12	Plumb, Kenneth J. Sr.		500	500	0	314	1			
32.059-6-7	Plumb, Kenneth J. Sr.	38,880	5,200	38,880	0	210	1			1- 83-14
32.059-6-8	Wing, James Jr.	75,200	5,200	75,200	0	210	1			1-124-11
32.059-6-9.111	Norfolk Housing Authority	835,000	12,000	835,000	0	411	8			1-120- 5
32.059-6-9.112	Norfolk Housing Dev Fund	892,500	11,000	892,500	0	411	8			
32.059-6-11.1	American Legion Post 925	147,900	11,000	147,900	0	534	8			8- 23-14
32.059-7-1	Lashway, Donna L.	41,400	6,300	41,400	0	210	1			1-129- 5
32.059-7-2	Moody, Georgina A (LU)	32,800	7,800	32,800	0	270	1			1- 82- 1
32.066-1-1	Fraser, Leon A.	3,500	3,500	3,500	0	311	1			1- 41-15
32.066-1-2	Fraser, Leon	60,000	5,500	60,000	0	210	1			1- 42- 1
32.066-1-3	McGrath, Beth M.	74,000	5,300	74,000	0	210	1			1- 97- 7
32.066-1-4.1	Lashway, Shirley M (LU)	69,100	6,300	69,100	0	210	1			1- 67-13
32.066-1-5	King, Bernard	87,400	5,300	87,400	0	210	1			1- 60- 4
32.066-1-6	Francis, Anthony J.	85,400	6,100	85,400	0	210	1			1-106- 4
32.066-1-7	Manley, Martin	72,000	6,100	72,000	0	210	1			1- 75-14
32.066-1-8	Murray, Jeffrey J.	6,000	6,000	6,000	0	311	1			1-112- 3
32.066-1-9	Murray, Jeffrey J.	53,700	6,000	53,700	0	210	1			1-112- 2
32.066-1-10	Putman, Jimmi Lee	98,900	6,900	98,900	0	210	1			1- 93- 6
32.066-1-11	Brown, Trevelon L.	82,050	5,900	82,050	0	210	1			1- 15-11
32.066-1-12	Ellison, Benjamin	78,100	5,900	78,100	0	210	1			1- 82-15
32.066-1-13	Prosper, Jeffrey S.	99,100	5,700	99,100	0	210	1			1- 83-15
32.066-1-14	Johnston, Rick	90,000	6,000	90,000	0	210	1			1- 44- 2
32.066-1-15	Storrin, Scott R.	84,000	5,800	84,000	0	210	1			1- 72-11
32.066-1-16	Berger, Deborah M.	90,600	5,900	90,600	0	220	1			1-104- 6
32.066-1-17	Bresee, Lloyd	92,100	5,900	92,100	0	210	1			1- 17-14

Page Totals

Parcels

36

3,672,730

238,800

3,707,830

Parcel Id	Name	2015	2016		Res Pct	Prp Cls	O C	R S	T C	Account Nbr
		Total Av	Land Av	Total Av						
32.066-1-18	Cutler, Randy J.	86,600	5,900	86,600	0	210	1			1-117-15
32.066-1-19	Gero, Harold J.	85,200	5,200	85,200	0	210	1			1- 85- 4
32.066-1-20.1	Gero, Harold J.	6,600	6,100	6,600	0	260	1			1- 86-15
32.066-1-20.2	Town of Norfolk	500	500	500	0	311	8			
32.066-1-22	Waite, Lisa R (Bombard)	50,000	5,200	50,000	0	210	1			1- 27-11
32.066-1-23	Benware, Shawn J.	40,600	5,800	40,600	0	210	1			1- 43- 7
32.066-1-24	Wilby, Heath G (LC)	52,600	5,700	52,600	0	210	1			1- 86- 3
32.066-1-25	Dully, Juergen F.	51,700	7,000	51,700	0	210	1			1-111-13
32.066-1-26	Dully, Juergen F.	600	600	600	0	311	1			1- 72-10.1
32.066-1-28	Carlin, John E. III.	20,100	6,600	20,100	0	210	1			
32.066-2-1.1	Goodnow, Frederick W.	45,600	6,600	45,600	0	210	1			1- 46- 1
32.066-2-2	Gooshaw, Shawn E.	40,000	6,100	40,000	0	210	1			1- 88- 3
32.066-2-3.1	Bissonette, Floyd	53,000	6,200	53,000	0	210	1			1-130-10.1
32.066-2-4	Skiff, Josephine A.	57,900	5,800	57,900	0	210	1			1- 9- 6
32.066-2-5	Villnave, Tanya (LC)	67,200	5,000	67,200	0	220	1			1- 23- 6
32.066-2-6	McGrath, Thomas P.	54,200	4,700	54,200	0	210	1			1- 54- 7
32.066-2-7	Dona, Amy L.	67,500	4,300	67,500	0	210	1			1- 52- 9
32.066-2-8	Willard, Jeremy	48,600	4,300	48,600	0	210	1			1- 59-10
32.066-2-9	Wise, Frank D.	91,000	4,300	91,000	0	210	1			1- 11- 5
32.066-2-10	Verizon New York Inc	34,400	2,600	34,400	0	831	6			6-132- 2
32.066-2-11	Gang, Jean M.	44,000	4,400	44,000	0	210	1			1- 12- 3
32.066-2-12	Paige, Paul	56,700	5,600	56,700	0	210	1			1- 88-11
32.066-2-13	Burlingame, Lucia A.	50,650	5,400	50,650	0	210	1			1- 52-10
32.066-2-14	Conrad, Rudolf	38,550	3,600	38,550	0	210	1			1-80-15
32.066-2-15	McGrath, Thomas P.	3,100	3,100	3,100	0	311	1			1- 52-11
32.066-2-16	Bissonette, Brandy L.	50,000	4,600	50,000	0	210	1			1- 31-10
32.066-2-17	Norfolk Vol Fire Dept Inc	15,500	8,500	15,500	0	662	8			
32.066-2-18.1	Molnar, George M (LU)	66,600	6,200	66,600	0	210	1			1- 80- 7
32.066-2-19	Norfolk Volunteer Fire Dept	16,400	4,800	16,400	0	312	8			8-130-10.4
32.066-3-1	Fiacco, Louis M (LU)	55,000	6,900	55,000	0	210	1			1- 40- 3
32.066-3-2	Town of Norfolk	2,100	2,100	2,100	0	311	8			8-137-10
32.066-3-3	Town Of Norfolk	550,200	13,300	550,200	0	521	8			8-137- 3
32.066-3-4	Town Of Norfolk	13,600	13,600	13,600	0	592	8			8-138- 6
32.066-3-5	Firman, Robert	65,200	4,800	65,200	0	210	1			1- 40- 5
32.066-3-6	Grady, Anne M	36,200	4,800	36,200	0	210	1			1- 46-15
32.066-3-7	Parmeter, John E.	49,200	4,800	49,200	0	210	1			1- 46-14
32.066-3-8	Sharlow, Douglas J.	49,100	4,200	49,100	0	210	1			
<b>Page Totals</b>	<b>Parcels</b>		37	2,116,000		199,200		2,116,000		

Parcel Id	Name	2015	2016		Res Pct	Prp Cls	O C	R S	T C	Account Nbr
		Total Av	Land Av	Total Av						
32.066-3-9.11	Dean, Megan	41,900	6,000	41,900	0	210	1			1- 86-13.1
32.066-3-11	Sova, Tamara	24,800	5,100	24,800	0	210	1			1- 21- 7
32.066-3-12	Michaud, John	25,000	4,200	25,000	0	270	1			1- 78-15
32.066-3-14.1	Bombard, Ronald (LU)	88,200	6,300	88,200	0	210	1			1-109- 9.2
32.066-4-1	Roman Catholic Church	70,800	5,600	70,800	0	210	8			8-138-15
32.066-4-2	Roman Catholic Church	2,959,200	13,600	2,959,200	0	620	8			8-138- 7
32.066-4-3	Church of Visitation-Norfolk	43,600	5,600	43,600	0	210	8			1- 25-12
32.066-4-4.1	Cornerstone Manufacturing, LLC	58,200	17,400	58,200	0	612	1			8-138- 3
32.066-4-4.2	Pearson, Sean M.	3,800	3,800	3,800	0	311	1			
32.066-4-5	Monroe, Greg	15,400	5,700	5,700	0	314	1			1- 16-13
32.066-4-6	LeValley, Elizabeth (LC)	18,100	5,500	18,100	0	270	1			1- 65- 8
32.066-4-7	Woods, Katherine M.	64,500	5,500	64,500	0	210	1			1-128-11
32.066-4-8	Williams, Wanda Baynes	39,100	5,300	39,100	0	210	1			1- 64-14
32.066-4-9	Baynes, Richard	35,500	5,600	35,500	0	210	1			1- 12- 1
32.066-4-10	Debien, Betty A (LU)	39,800	5,800	39,800	0	210	1			1- 30-13
32.066-4-11.1	Pernice, Charles A.	4,000	4,000	4,000	0	323	1			1- 91-15
32.066-4-11.2	Pernice, Charles	4,700	4,200	4,700	0	312	1			
32.066-4-12	Myers, Joseph (LU)	66,200	5,800	66,200	0	210	1			1- 84- 2
32.066-4-13	Bailey, Joan D (LU)	61,000	6,100	61,000	0	210	1			1- 9- 9
32.066-4-14.1	Harris, Arlene M (LU)	69,900	7,700	69,900	0	210	1			1- 41-14
32.066-4-15.1	Pernice, Lois R.	57,900	5,300	57,900	0	210	1			1- 92- 3
32.066-4-16.1	Pearson, Sean M.	55,100	6,100	55,100	0	210	1			1- 91-14.1
32.066-4-17	Pearson, Sean M.	3,800	3,800	3,800	0	311	1			1- 64- 8
32.066-5-3	Hall, Kevin	44,500	5,100	44,500	0	210	1			1- 33-10
32.066-5-4	Castle, Richard	35,400	5,100	35,400	0	220	1			1- 90-14
32.066-5-5	Hall, Terry A.	35,500	4,000	35,500	0	220	1			1- 66-11
32.066-5-6	Hall, Terry A.	13,350	4,100	13,350	0	210	1			1- 66-10
32.066-5-7	Malone, George	62,100	6,100	62,100	0	220	1			1- 60-15
32.066-5-8	Root, Janet	42,600	6,300	42,600	0	210	1			1-116- 3
32.066-5-9	Martin, Richard A.	28,100	3,800	28,100	0	210	1			1- 52- 3
32.066-5-10	Tooley, Roger B.	3,400	3,200	3,400	0	312	1			1-116- 5
32.066-5-11	Smith, Clifford (Estate)	24,600	4,300	24,600	0	210	1			1-108-15
32.066-5-12	Richards, Michelle M.	18,000	6,300	18,000	0	270	1			1- 33- 8
32.066-5-13	Hasenauer, Mark E.	53,300	6,400	53,300	0	210	1			1- 74- 2
32.066-5-14.1	Bond, Wayne H.	62,800	8,400	62,800	0	210	1			1- 16- 7
32.066-5-16	Town Of Norfolk	8,400	7,400	8,400	0	822	8			8-137-14
32.066-5-16./1	Town Of Norfolk	278,000	25,000	278,000	0	822	8			8-137-13



Parcel Id	Name	2015	2016		Res Pct	Prp Cls	O C	R S	T C	Account Nbr
		Total Av	Land Av	Total Av						
32.066-5-16./2	AT&T Mobility	150,000	0	150,000	0	834	6			
32.066-5-17	Piche, Cathy Crabb	54,300	6,900	54,300	0	210	1			1- 26- 8
32.066-5-18	Canovic, Safet	70,000	5,300	70,000	0	210	1			1- 65- 2
32.066-5-19	Bombard, Betty J.	45,000	4,500	45,000	0	210	1			1- 71-14
32.066-5-20	Ellis, William (LC)	32,500	6,300	32,500	0	210	1			1- 16-15
32.066-5-21	Molnar , Peter P (LU)	54,300	6,100	54,300	0	210	1			1- 81- 2
32.066-5-22	Paige, Vickie L.	47,400	4,900	47,400	0	210	1			1- 89- 7
32.066-5-23	Roy, Bruce A.	33,100	6,700	33,100	0	210	1			1-100-12
32.066-5-27	Norfolk Volunteer Rescue Squad	300,000	6,300	300,000	0	642	8			
32.066-5-28	Norfolk Volunteer Rescue Squad	800	800	800	0	311	8			
32.066-5-29.1	Methodist Church	255,200	9,300	255,200	0	620	8			8-138- 8
32.066-5-30.1	Darabon, Ethel	30,500	4,800	30,500	0	210	1			1- 29- 9
32.066-5-31	Town of Norfolk	23,000	4,400	23,000	0	220	8			1-109- 6
32.066-6-1	Labaff, Hattie J.	64,900	6,500	64,900	0	210	1			1-109- 9.3
32.066-6-2	Bresee, Lloyd	3,900	3,900	3,900	0	311	1			1-109- 9.21
32.066-6-3	LaVigne, Douglas T.	85,000	3,600	85,000	0	210	1			1-109- 9.22
32.066-6-4.1	Malone, David H.	8,200	8,200	8,200	0	311	1			1-109- 9.11
32.066-6-4.2	Jandrew, Roland	42,200	6,700	42,200	0	270	1			
32.066-6-5	Michaud, Tracie L.	18,500	5,500	18,500	0	270	1			
32.066-6-6	Worster, Willie	10,600	5,500	10,600	0	270	1			1-109- 9.12
32.066-6-7	Jackson, Thomas G.	42,500	5,500	42,500	0	210	1			
32.066-7-1	Seeber, Michael P.	34,900	4,000	34,900	0	210	1			1-116- 2
32.066-7-2	LaBarge, Lawrence W.	31,900	3,400	31,900	0	210	1			1- 33-11
32.066-7-3	Purvis, Donald	48,500	4,800	48,500	0	210	1			1-130- 6
32.066-7-4	Davis, Norma	22,000	5,000	22,000	0	210	1			1- 80-11
32.066-7-5	Town Of Norfolk	276,500	11,000	276,500	0	652	8			8-136- 6
32.066-7-6	Town of Norfolk	3,300	3,300	3,300	0	311	8			1- 17-15 PT
32.066-7-7	Town of Norfolk	4,400	4,400	4,400	0	311	8			1- 7- 7
32.066-7-8	Long, Sueann N (LU)	17,000	4,400	17,000	0	210	1			1- 75-12
32.066-7-9	Grubee, George C.	24,200	4,400	24,200	0	210	1			1-126- 1
32.066-7-10	Santimaw, Paul	23,000	4,400	23,000	0	210	1			1-116- 4
32.066-7-11	Brais, Ruby E.	24,200	4,400	24,200	0	210	1			1- 54-10
32.066-7-12	Bishop, James	40,200	4,400	40,200	0	210	1			1-107- 6
32.066-7-13	Purvis, Elizabeth (LU)	34,900	5,800	34,900	0	210	1			1- 96- 2
32.066-7-14	Mortgage First, LLC	37,000	5,300	37,000	0	210	1			1-107- 5
32.066-7-15	Hasenauer, Matthew	30,000	4,400	30,000	0	210	1			1- 48- 9
32.066-7-16	Ward, Carolyn M.	55,600	6,600	55,600	0	210	1			1- 61- 5

Parcel Id	Name	2015	2016		Res Pct	Prp Cts	O C	R S	T C	Account Nbr
		Total Av	Land Av	Total Av						
32.067-1-7.1	McGee, Irene (Estate)	1,000	1,000	1,000	0	311		1		
32.067-1-7.2	Sullivan, Joshua J (LC)	41,500	5,000	41,500	0	210		1		
32.067-1-9.2	Town of Norfolk	45,200	2,500	45,200	0	449		8		1- 69- 3.2
32.067-1-9.11	Meroke Realty Corporation	86,500	13,200	86,500	0	449		1		1- 69- 3.1
32.067-1-9.12	Erie Boulevard Hydropower	8,835	8,835	8,835	0	380		6 E		
32.067-1-20.1	Jenkins, Diana M.	75,000	10,600	75,000	29	425		1		1- 17-15
32.067-1-26	Eurto, Paul A.	35,000	3,800	35,000	0	210		1		1- 70- 7
32.067-1-27	Charter, Richard L & Patti	23,700	2,300	23,700	0	210		1		1-111- 4
32.067-1-28	Stuart, Douglas L.	19,000	2,400	19,000	0	210		1		1- 83- 1
32.067-1-29	Vivlamore, Margo	24,900	2,000	24,900	0	210	W	1		1- 17- 6
32.067-2-1	Baxter, Robin	27,150	6,600	27,150	0	210		1		1- 40-12
32.067-2-2	Spencer, Michael	62,400	10,500	62,400	0	210		1		1- 81-15
32.067-2-3	Spencer, Michael	6,300	6,300	6,300	0	311		1		1- 89- 5
32.067-2-8	Eurto, Tobias A.	60,300	6,700	60,300	0	210		1		1- 37-13
32.067-2-9	Volz, Robert E.	38,800	6,000	38,800	0	210		1		1- 68- 9.2
32.067-3-2	Northern Machining, Inc	4,400	4,400	4,400	0	311		1		1- 49-11
32.067-3-4	Norfolk Bakery, LLC	25,000	10,300	25,000	0	450		1		1- 89-11
32.067-3-5	Bond, Walter J.	37,000	5,600	37,000	0	210		1		1- 16- 6
32.067-3-6	Molnar, George W (LU)	24,800	4,000	24,800	0	210		1		1- 70- 5
32.067-3-7	Molnar, Nina R (LU)	32,200	5,600	32,200	0	210		1		1- 70- 4
32.067-3-8	Alford, Sandra R.	100,600	6,600	100,600	33	414		1		1- 69-10
32.067-3-9	Alford, Sandra R.	8,300	6,300	8,300	0	449		1		1- 69-14
32.067-3-10.1	Ashley, Ted F.	19,140	10,100	19,140	0	484		1		1- 69- 1
32.067-3-10.2	Northern Machining Inc	168,400	19,700	168,400	0	484		1		
32.067-3-11	Ramsdell, Matthew J.	50,200	6,500	50,200	79	210		1		1-101- 8
32.067-3-12.2	Goodspeed, Larry Jr.	27,900	4,300	27,900	0	210		1		1- 68-15.2
32.067-3-13	LaBarge, Lawrence W.	51,700	6,300	51,700	0	210		1		1- 27-13
32.067-3-14	Dyke, William F.	40,300	6,400	40,300	0	210		1		1- 86-10
32.067-3-15	Emlaw, Kevin J (LU)	29,800	3,800	29,800	0	210		1		1- 82- 6
32.067-3-16	Frego, Charles T.	72,500	6,300	72,500	0	210		1		1-110- 1
32.067-3-17	Blair, Martin S II	50,000	3,600	50,000	0	210		1		1- 98-13
32.067-3-18	Bradish, Matthew G.	42,600	4,300	42,600	0	210		1		1- 39- 3
32.067-3-19	Hall, Terry A.	40,000	4,300	40,000	0	280		1		1- 61-13 &
32.067-3-20.1	Pircsuk, James	37,600	9,000	37,600	0	210		1		1- 52- 4
32.067-3-21	Taylor, Darren W.	31,200	4,400	31,200	0	210		1		1- 68- 8
32.067-3-22.12	Bartholomew, Anne	22,740	2,040	22,740	0	210		1		
32.067-4-1	LaVigne, Kenneth	41,700	3,000	41,700	0	210		1		1- 70-13

Parcel Id	Name	2015	2016		Res Pct	Prp Cls	O C	R S	T C	Account Nbr
		Total Av	Land Av	Total Av						
32.067-4-2	LaVigne, Kenneth	40,000	6,600	40,000	0	433	1			1- 70-14
32.067-4-3	Lavigne, Kenneth	32,100	4,400	32,100	0	210	1			1- 70- 6
32.067-4-4	Mitchell, Dorothy (LU)	25,000	4,400	25,000	0	210	1			1- 80- 1
32.067-4-5	Sharlow, Bradford K. Jr.	63,300	5,500	63,300	0	210	1			1- 68-11
32.067-4-6.2	Emlaw, Michael A.	26,700	4,900	26,700	0	210	1			1- 22-15.2
32.067-4-6.11	Tipping, Katherine	33,300	5,800	33,300	0	210	1			1- 22-15.1
32.067-4-6.12	Lustyik, Donald G.	6,000	3,000	6,000	0	270	1			
32.067-4-7	Szafranski, Nancy	54,700	5,100	54,700	0	210	1			1-122- 3
32.067-4-8	Labarre, Joanne	31,300	4,000	31,300	0	210	1			1- 76- 3
32.067-4-9	Shoen, Shirley A.	42,600	5,700	42,600	0	210	1			1- 55-10
32.067-4-10	Clark, Jason Arthur	60,400	5,700	60,400	0	220	1			1- 23-15
32.067-4-11	Hamilton, Curtis R. Jr.	45,900	5,600	45,900	0	210	1			1-52-13
32.067-4-12	Bond, Mark O.	49,100	5,600	49,100	0	210	1			1- 51-12
32.067-4-13	Conte, Roger P.	23,000	4,900	23,000	0	210	1			1- 51-11
32.067-5-1	Colbert, David	76,900	5,900	76,900	0	210	1			1- 61-15
32.067-5-2	Akins, Wade E.	52,800	6,500	52,800	0	210	1			1- 63-15
32.067-5-3	Bond, Steven J.	36,500	4,800	36,500	0	220	1			1- 13-13
32.067-5-4	Halvorsen, Frank (Estate)	35,000	4,000	35,000	0	210	1			1- 50- 9
32.067-5-5	Halvorsen, Calvin D.	1,000	1,000	1,000	0	311	1			1- 50- 8
32.067-5-6	Gonyea, Maureen	35,000	5,700	35,000	0	210	1			1- 45-14
32.067-5-7	Logan, Sharon	72,000	5,800	72,000	0	210	1			1-105- 1
32.067-5-8	Shoen, Clyde J.	22,000	5,500	22,000	0	210	1			1-130- 8
32.067-5-9	Halvorsen, Donald (Estate)	48,800	3,700	48,800	0	210	1			1- 50- 7
32.067-5-10	Emlaw, Kevin J.	30,000	4,000	30,000	0	312	1			1-118- 4
32.067-5-11	Todd, Lowell	33,900	4,300	33,900	0	210	1			1-116- 1
32.067-6-1	Alford, Sandra	5,000	5,000	5,000	0	330	1			1- 69-11
32.067-6-2	Smith, Margaret (LU)	242,200	10,700	242,200	6	486	1			1-108- 9
32.067-6-3	Sweet, Tammy K.	66,700	5,100	66,700	0	210	1			1-108- 8
32.067-6-4.1	Smith, Margaret (LU)	19,900	4,200	19,900	0	312	1			1- 72- 3
32.067-6-4.2	Ruddy, Joseph	102,400	6,200	102,400	0	210	1			
32.067-6-5	Tyo Davey, Bonnie	143,700	6,400	143,700	50	210	1			1-118- 5
32.067-6-6	Hughes, Brent S.	54,400	6,100	54,400	0	210	1			1- 55- 8
32.067-6-7	Despaw, Howard	41,000	4,500	41,000	0	210	1			1-124- 4
32.067-6-8	Byrne, Mary Jane T.	42,000	5,000	42,000	0	210	1			1- 77-15
32.067-6-9.1	Byrne, Mary Jane	72,000	5,000	72,000	0	210	1			1-130-12
32.067-6-10	Ayotte, Christine	54,000	5,300	54,000	0	270	1			1- 61- 4
32.067-6-12	Ashley, Jennifer E.	39,400	5,000	39,400	0	210	1			1-88-6
<b>Page Totals</b>	<b>Parcels</b>		37	1,860,000	190,900	1,860,000				

Parcel Id	Name	2015	2016		Res Pct	Prp Cls	O C	R S	T C	Account Nbr
		Total Av	Land Av	Total Av						
32.075-1-2	Erie Boulevard Hydropower LP	5,300	5,300	5,300	0	311	1			1- 20- 8
32.075-1-3	Erie Blvd Hydropower LP	6,500	6,500	6,500	0	311	1			1- 18-12
32.075-1-4	Richards, John	45,000	5,000	45,000	0	210	1			1- 98-10
32.075-1-5	Saliba, Jenelle M.	45,000	5,000	45,000	0	210	W 1			1-128-13
32.075-1-6	Saliba, Jenelle M.	5,700	4,700	5,700	0	312	W 1			1- 75- 2
32.075-1-7	Talcott, Carl L.	37,700	6,400	37,700	0	210	W 1			1-114-13
32.075-1-8	Martin, Tracy M.	30,750	6,300	30,750	0	210	W 1			1- 44- 7
32.075-1-9	Despaw, Terry L.	43,200	6,700	43,200	0	210	W 1			1- 56- 1
32.075-1-10	Haggett Living Trust, Avis	33,800	6,400	33,800	0	210	1			1- 93- 4
32.075-1-11	Pavone, Nicholas A.	51,000	6,000	51,000	0	210	1			1- 76- 4
32.075-1-12	Farnsworth, Jack L.	46,700	6,600	46,700	0	210	1			1- 76- 7
32.075-1-13	Fogarty, Joseph M.	52,800	9,300	52,800	0	210	1			
32.075-2-4	Matthie, Keith B.	59,000	5,600	59,000	0	210	1			1-106- 7
32.075-2-5	Emlaw, Harold P (LU)	80,000	5,600	80,000	0	210	1			1- 37- 4
32.075-2-6	Pressey, Molly	41,400	6,800	41,400	0	210	1			1- 24- 9
32.075-2-7.1	Emlaw, Dale	89,000	8,400	89,000	0	210	1			1- 37- 3
32.075-2-9.1	Emlaw, Ricky H.	63,100	10,900	63,100	0	210	1			1- 37- 7
32.075-2-10	Town of Norfolk	400	400	400	0	314	8			8-137- 5
32.075-3-1.11	Amo Living Trust, Shirley	70,750	3,400	70,750	0	210	1			1- 48- 8
32.075-3-2	Todd, Lowell	6,100	5,900	6,100	0	312	1			1- 29-10
32.075-3-3	Todd, Lowell H.	9,000	7,900	9,000	0	312	1			1- 20- 3
32.075-3-4	Pressey, Molly Ann	7,700	7,700	7,700	0	311	1			1- 95- 9
32.075-3-5	Emlaw, Christopher E.	65,600	6,200	65,600	0	210	1			1-112- 4
32.075-3-6.1	Emlaw, Christopher E.	10,100	4,100	10,100	0	312	1			1-112- 5
32.075-3-6.2	North, Joseph M.	54,400	5,900	54,400	0	210	1			
32.075-3-7	Shaw, Jerome A.	52,200	6,200	52,200	0	210	1			1- 18- 5
32.075-3-8	Clark, Arthur C.	4,100	4,100	4,100	0	314	1			1-118- 6
32.075-3-9	Clark, Arthur C.	85,600	6,600	85,600	0	210	1			1- 21-14
32.075-3-10.2	LaFountain, Mark	112,500	6,400	112,500	0	210	1			1-68-13.1
32.075-3-10.111	Richards, Ellen L.	113,600	4,400	113,600	0	210	1			1- 68-13.1
32.075-3-11.1	Barlow, Robert W.	79,700	5,800	79,700	0	210	1			1- 10-10
32.075-3-12	Yaddow, William H.	82,000	5,900	82,000	0	210	1			1- 39-12
32.075-3-13	Schaffer, John T.	75,900	6,000	75,900	0	210	1			1-109- 5
32.075-3-14	Svarczkopf, Randy S.	75,000	6,100	75,000	0	210	1			1- 43- 4
32.075-3-15	Reimer Robinson, Betty	75,000	6,100	75,000	0	210	1			1-100- 3
32.075-3-16	Molnar, Nina	84,000	6,100	84,000	0	210	1			1- 80- 8
32.075-3-17	Baxter, Dale J (Estate)	40,000	5,100	40,000	0	210	1			1-111- 9

Parcel Id	Name	2015	2016		Res Pct	Prp Cls	O C	R S	T C	Account Nbr
		Total Av	Land Av	Total Av						
32.075-3-18	Wunder, Julie A.	58,600	5,300	58,600	0	210	1			1- 25- 3
32.075-3-19.1	Saunders, Harry A.	71,800	6,200	71,800	0	210	1			1- 94-10
32.075-3-20.11	Baker, Donald A.	82,000	6,000	82,000	0	210	1			1-113- 4
32.075-3-21.1	Clark, Donald	75,100	6,000	75,100	0	210	1			1- 24- 1
32.075-3-22	Bond, Leo	85,700	6,100	85,700	0	210	1			1- 16- 3
32.075-3-23	Haggett, Karen	80,000	6,100	80,000	0	210	1			1- 49-12
32.075-3-24	Lawrence, William	85,000	6,100	85,000	0	210	1			1- 71- 3
32.075-3-25	Fregoe, Cathy J.	59,200	7,600	59,200	0	210	1			1- 58-13
32.075-3-26	Parsons, John W.	87,800	6,400	87,800	0	210	1			1-118- 8
32.075-3-27.1	Felix, Gale R.	77,900	6,200	77,900	0	270	1			1- 27- 8
32.075-3-27.2	Parsons, John W.	2,000	2,000	2,000	0	311	1			
32.075-3-28	Planty, Christopher G.	41,300	4,100	41,300	0	210	1			1- 19-13
32.075-3-29	Michaud, Nicholas John	19,000	3,400	19,000	0	210	1			1-104- 7
32.075-4-1	Brown, Athel H.	35,000	12,200	35,000	0	210	1			1- 6- 4
32.075-4-2	Theisen, Gordon S.	225,000	17,800	225,000	0	416	1			1- 92-14 &
32.075-4-4	Gravlin, Randy	34,800	7,400	34,800	0	210	1			1- 83- 8
32.075-4-5	Woods, Dale P. Sr.	29,100	8,300	29,100	0	431	1			1- 92-14.2
33.001-1-2	Eurto, John	1,500	1,500	1,500	0	314	1			1- 37-14
33.001-1-3.2	Shantie, Gene	7,500	7,500	7,500	0	322	1			1- 31- 5.2
33.001-1-3.11	Shantie, Gene C.	55,600	19,600	55,600	0	240	1			1- 31- 5.11
33.001-1-3.12	Langevin, Lynn	9,700	6,000	9,700	0	312	1			1- 31-5.12
33.001-1-5	Ladue, Shawn J.	18,800	14,800	18,800	0	270	1			1- 55-11
33.001-1-6	Shantie, Gene	5,000	5,000	5,000	0	311	1			1- 57- 3
33.001-1-7	Town Of Norfolk	12,300	12,300	12,300	0	852	8			8-136-11
33.001-1-8	Town of Norfolk	5,900	5,900	5,900	0	314	8			8-137- 9
33.001-1-9	Losey, David	69,000	8,200	69,000	0	210	1			1- 35-11
33.001-1-10	Jones, Robert W.	6,200	6,200	6,200	0	322	1			1- 56-12
33.001-1-11.11	Crump, Thomas J. Jr.	77,100	6,900	77,100	0	210	1			1- 74-15
33.001-1-12	Blair, Carl J.	29,600	9,600	29,600	0	210	1			1- 14-10
33.001-1-13.2	Miller, James R.	19,800	19,800	19,800	0	323	1			1- 14-11.2
33.001-1-13.32	Dodson, Gerald W.	73,100	13,400	73,100	0	210	1			1- 14-11.12
33.001-1-13.312	Wilcox, Timothy A.	19,200	14,200	19,200	0	270	1			
33.001-1-14	Miller, James R.	1,700	1,700	1,700	0	322	1			1- 14- 6
33.001-1-16	Fong, Soo Har	17,200	17,200	17,200	0	322	1			1- 76- 9
33.001-1-17	Wing Farm Inc	12,400	12,400	12,400	0	322	1			1-124-10
33.001-1-18.1	McClure Family Irrev Trust	123,000	16,850	123,000	0	240	1			1- 33-12.1
33.001-1-18.21	Mcclure, Larry	9,700	9,700	9,700	0	323	1			1- 33-12.2

Parcel Id	Name	2015	2016		Res Pct	Prp Cls	O C	R S	T C	Account Nbr
		Total Av	Land Av	Total Av						
33.001-1-18.22	Norfolk Rod & Gun Club, Inc	3,000	3,000	3,000	0	314	1			
33.001-1-19	Cote, John	4,700	4,700	4,700	0	314	1			1- 65-10
33.001-1-22.2	McGrath, Kenneth J.	50,840	20,140	50,840	0	271	1			1- 60- 1.2
33.001-1-22.3	Van Kennen, Gary	48,900	10,900	48,900	0	210	1			1- 60- 1.3
33.001-1-22.4	McNamara, Harold R.	79,200	11,500	79,200	0	210	1			1- 60- 1.4
33.001-1-22.111	McNamara, Harold R.	17,300	17,300	17,300	0	322	1			1- 60- 1.1
33.001-1-23.1	Bixby Cemetery	11,300	8,100	11,300	0	695	8			8-139- 4
33.001-1-23.2	Bixby Cemetery	10,300	10,300	10,300	0	695	8			8-139- 3
33.001-1-24	Norfolk Rod & Gun Club	85,000	63,800	85,000	0	557	8			1- 85- 5
33.001-1-25	Town of Norfolk	6,500	6,500	6,500	0	314	8			1-122- 7
33.001-1-26.1	Capone, Jonathan W.	5,900	5,900	5,900	0	105	1			1- 56-13.1
33.001-1-26.2	Old Order Amish Cemetery Assoc	7,200	7,200	7,200	0	695	8			1- 56-13.2
33.001-1-26.31	LaBounty, Cynthia	8,700	8,700	8,700	0	105	1			1- 56-13.3
33.001-1-26.32	Benway, Gilbert	3,500	3,500	3,500	0	323	1			
33.001-1-27	Miller, James R.	48,500	18,800	48,500	0	240	1			
33.001-1-29	Benway, Gilbert A.	2,800	2,800	2,800	0	321	1			
33.001-1-30	Norfolk Rod & Gun Club, Inc	12,900	12,900	12,900	0	105	8			
33.001-1-31	Matthews, Jeanna	4,300	4,300	4,300	0	105	1			
33.001-1-32	Kokinda, Adam J.	30,500	30,500	30,500	0	322	1			1- 33-14
33.001-2-1	Brown, Robert W (Trustee)	135,000	19,700	135,000	1	240	1			1- 56-11
33.001-2-2.1	LaBarge, Donald H.	84,700	14,700	84,700	0	240	1			1-129-14
33.001-2-2.2	Seaway Timber Harvesting, Inc	24,100	24,100	24,100	0	321	1			
33.001-2-4.11	Prunner, Diana L.	47,400	6,300	47,400	80	210	1			1- 28- 5
33.001-2-6.2	Giametta, Anthony	6,300	6,300	6,300	0	314	1			1- 31- 4.2
33.001-2-6.3	Giametta, Anthony	6,300	6,300	6,300	0	314	1			1- 31- 4.3
33.001-2-6.12	Seaway Timber Harvesting Inc	17,500	17,500	17,500	0	720	1			1- 31- 4.12
33.001-2-6.111	Cooney, Ann M.	70,500	12,400	70,500	0	210	1			1- 31- 4.11
33.001-2-7	Wing Farm Inc	121,200	70,500	121,200	0	240	1			1-124- 8.1
33.001-2-8	Dominique, Paul	16,800	16,800	16,800	0	105	1			1- 65-15
33.001-2-9	Wells, Kester L.	86,000	32,200	86,000	0	240	1			1-122- 8
33.001-2-10	Wells, Kester	6,000	5,500	6,000	0	312	1			1- 97-12
33.001-2-11.11	Seaway Timber Harvesting Inc	22,000	22,000	22,000	0	321	1			1- 66- 1.1
33.001-2-11.12	Dominique, Paul	27,700	5,700	27,700	0	112	1			
33.001-2-12.1	Piche, Cathy C.	6,000	6,000	6,000	0	322	1			1- 26-11
33.001-2-13.2	Orologio, Timothy J.	16,000	6,000	16,000	0	240	1			
33.001-2-15	Willard, Carol	1,800	1,800	1,800	0	322	1			1-113- 2
33.001-2-16	Miller, James R.	86,800	35,300	86,800	0	112	1			1- 95- 5

Parcel Id	Name	2015	2016		Res Pct	Prp Cls	O C	R S	T C	Account Nbr
		Total Av	Land Av	Total Av						
33.001-2-17	Conte, Roger	68,900	24,500	68,900	0	240	1			1- 31- 2
33.001-2-19	Eurto, John	40,300	5,900	40,300	0	210	1			1- 37-15
33.001-2-20	Adams, Nancy	23,600	7,700	23,600	0	270	1			1- 56-14.2
33.001-2-21	Conte, Matthew	65,000	9,800	65,000	0	210	1			1- 56-14.1
33.001-2-22.2	Monroe, Kevin	16,500	8,700	16,500	0	312	1			
33.001-2-22.12	McDonald, Darrel L.	85,300	12,800	85,300	0	270	1			
33.001-2-22.111	Norfolk Rod & Gun Club, Inc	9,900	9,900	9,900	0	557	8			1-103-10
33.001-2-22.112	McGinnis, Richard D.	89,400	20,300	89,400	0	112	1			
33.001-2-23	Wing Farm Inc	52,600	8,200	52,600	0	210	1			1-124- 8.2
33.001-2-25	Sipos, Andrew C.	43,900	12,300	43,900	0	210	1			
33.001-2-26	Gushlaw, Gary R.	20,500	20,500	20,500	0	322	1			
33.001-2-27	Sipos, John S.	16,900	11,900	16,900	0	270	1			
33.001-2-28	Phillips, Ethan K. Jr.	88,580	21,280	88,580	0	240	1			1- 86- 4
33.002-1-1.12	Sipos, Andrew C.	19,900	19,900	19,900	0	322	1			
33.002-1-1.111	Conte, Roger	2,600	2,600	2,600	0	314	1			1-108- 4
33.002-1-1.113	Francis, Cynthia J (Estate)	91,300	34,400	91,300	0	240	1			
33.002-1-2	New York State Reforestation	83,800	83,800	83,800	0	941	3			0160005
33.002-1-3.1	Goodspeed, Ricky L.	2,000	2,000	2,000	0	322	1			1-122- 9
33.002-1-3.2	Goodspeed, Ricky L.	1,600	1,600	1,600	0	314	1			
33.002-1-3.3	Smith, Philip R.	1,600	1,600	1,600	0	314	1			
33.002-1-4.1	Seaway Timber Harvesting Inc	46,500	46,500	46,500	0	321	1			1- 74- 8
33.002-1-4.2	Gardner, Emily E.	89,500	6,000	89,500	0	210	1			
33.002-1-5.2	Lasiege, Keith R.	6,300	6,300	6,300	0	323	1			
33.002-1-5.11	Schwartz, Ben (Etal)	20,000	20,000	20,000	0	105	1			1- 36- 8
33.002-1-5.12	Robertson, Ray I A (LU)	10,000	10,000	10,000	0	322	1			
33.002-1-6	Orologio, Thomas A.	30,000	7,000	30,000	0	210	1			1- 96-13
33.002-1-7	Carson, Agatha P (LU)	49,400	8,400	49,400	0	210	1			1- 21- 9
33.002-1-8.1	Carson, Duane G.	68,800	24,100	68,800	0	240	1			1-128-14
33.002-1-9	Labar, Earl Fred	13,000	11,800	13,000	0	270	1			1- 61- 6
33.002-1-10	Lasiege, Keith	72,200	12,000	72,200	0	270	1			1- 67-14
33.002-1-11	LaBaff, Kenneth J.	51,600	11,400	51,600	0	210	1			1- 56- 2
33.002-1-13	New York State Reforestation	23,600	23,600	23,600	0	941	3			0150001
33.002-1-14.1	Seaway Timber Harvesting Inc	17,400	17,400	17,400	0	105	1			1- 66-1.2
33.002-1-27.1	Brookdale Cemetery	5,200	5,200	5,200	0	695	8			
33.003-1-2	Martin, John W.	36,600	36,600	36,600	0	322	1			1- 74- 1
33.003-1-3.11	Davey, Richard J. Sr.	19,100	19,100	19,100	0	311	1			1- 29-13.1
33.003-1-3.12	Brothers, Lynn M.	17,800	12,800	17,800	0	270	1			

Parcel Id	Name	2015	2016		Res Pct	Prp Cls	O C	R S	T C	Account Nbr
		Total Av	Land Av	Total Av						
33.003-1-3.13	Davey, Richard	8,700	8,200	8,700	0	312	1			
33.003-1-3.22	King, Lorraine M.	66,200	9,000	66,200	0	210	1			
33.003-1-3.211	King, Alice J (LU)	64,000	12,000	64,000	0	240	1			1- 29-13.2
33.003-1-3.212	King, Alice J (LU)	9,500	9,500	9,500	0	322	1			
33.003-1-4.1	Martin, Daryl W.	30,100	16,600	30,100	0	240	1			1-130- 1
33.003-1-5.111	Oakes, Barbara E (LU)	12,500	7,500	12,500	0	270	1			1- 85-13
33.003-1-7.1	Morawski, Christopher	10,600	10,600	10,600	0	322	1			1-130- 9.1
33.003-1-7.2	Morse, Edward W. Jr.	53,200	20,700	53,200	0	112	1			1-130- 9.2
33.003-1-8	Murray, Michael A.	5,300	5,300	5,300	0	314	1			1- 83- 5
33.003-1-9	Lashway, Eugene W. Jr.	55,700	7,900	55,700	0	210	1			1- 28- 6
33.003-1-10	Morse, Jerry L.	30,300	8,700	30,300	0	210	1			1- 94-13
33.003-1-11.1	Warner, Barbara A.	60,200	12,200	60,200	0	210	1			1-121-10
33.003-1-13	Heinick, David	77,200	7,600	77,200	0	210	1			1-121- 2
33.003-1-14	Pollock, Edna (Trust)	65,700	7,600	65,700	0	210	1			1- 94- 6
33.003-1-15.1	Jenkins, Diana M.	5,600	5,600	5,600	0	322	1			1- 54-15
33.003-1-15.2	Jenkins, Shawn M.	77,200	10,000	77,200	0	210	1			
33.003-1-16	Martin, John W.	16,000	16,000	16,000	0	323	1			1- 73-13
33.003-1-17	Tallman, Joseph C.	37,800	6,400	37,800	0	270	1			
33.003-1-18	Martin, Dr Elda S (Etal)	27,500	27,500	27,500	0	323	1			1- 73-12
33.003-1-20.1	Scanlon, Brenda A.	50,600	7,300	50,600	0	270	1			1- 8- 7
33.003-1-21.11	West, Rita A.	44,000	4,000	44,000	0	270	1			
33.003-1-22.11	Johnston, Edward C (Etal)	21,000	21,000	21,000	0	322	1			1- 54- 2.1
33.003-1-23	Doran, Robert W. Jr.	91,800	13,600	91,800	0	280	1			1- 24-11
33.003-1-24	Woodall, Allen W.	77,800	11,700	77,800	0	210	1			1-125-11
33.003-1-25.2	Robinson, Charles J.	210,000	11,700	210,000	0	210	1			
33.003-1-25.12	Barlow, Nancy A.	40,600	11,400	40,600	0	210	1			
33.003-1-25.112	Doran, Robert	6,000	6,000	6,000	0	314	1			
33.003-1-26	Wood, Raymond	8,700	8,700	8,700	0	314	1			1- 33-13
33.003-1-28.2	Barrett Paving Materials, Inc	13,500	13,500	13,500	0	322	1			
33.003-1-28.3	Margittay, John P.	250	250	250	0	322	1			
33.003-1-29	Barrett Paving Materials, Inc	26,200	26,200	26,200	0	720	1			
33.003-1-30	West, James S. Sr.	31,000	31,000	31,000	0	322	1			1- 25- 2
33.003-1-32.1	West-King, Rita	41,300	7,700	41,300	0	210	1			
33.003-1-34	Doran, Robert	3,000	3,000	3,000	0	321	1			
33.003-2-2	Quant, Thomas W.	43,000	6,500	43,000	0	210	1			1- 27-15
33.003-2-3.11	Nichols, Pamela L.	113,600	98,300	113,600	0	210	1			1-129- 2
33.003-2-4.1	Young, Tonya M.	119,200	71,100	119,200	0	240	1			1- 86- 5



Parcel Id	Name	2015	2016		Res Pct	Prp Cls	O C	R S	T C	Account Nbr
		Total Av	Land Av	Total Av						
33.003-2-5	Young, Chad M.	6,900	6,900	6,900	0	314	1			1-114- 9
33.003-2-6.2	Wilson, Henry Michael	35,100	7,200	35,100	0	210	1			
33.003-2-6.12	Skeels, Ryan D.	22,200	7,200	22,200	0	270	1			
33.003-2-6.111	Wilson, Henry Michael	70,100	21,100	70,100	0	210	1			
33.003-2-6.112	Skeels, Ryan D.	4,000	4,000	4,000	0	314	1			
33.003-2-6.113	Skeels, Ryan D.	5,000	5,000	5,000	0	322	1			
33.003-2-6.114	Wilson, Philip E.	20,000	20,000	20,000	0	314	1			
33.003-2-9.1	Bisnett, Chester G.	113,000	15,000	113,000	0	240	1			1- 21-13
* 33.003-2-11.11	Daggett, Ronald T.	121,700	70,900	121,700	0	240	1			1- 55- 4.1
33.003-2-11.111	Daggett, Ronald T.		70,900	121,700	0	240	1			1- 55- 4.1
33.003-2-11.112	Francis, Thomas		2,000	8,000	0	210	1			
33.003-2-12.1	Sanborn, Ronald	65,900	11,400	65,900	0	210	1			1-102-12
33.003-2-13.1	Sanborn, Muriel T (LU)	43,200	17,100	43,200	0	240	1			1-102- 7
33.003-2-13.2	Sanborn, Amy L.	98,800	7,000	98,800	0	270	1			
33.003-2-14.2	Brothers, Phillip (LU)	6,100	6,100	6,100	0	314	1			8-136-15.2
33.003-2-15.2	Brothers, Phillip (LU)	101,400	11,400	101,400	0	210	1			1-102- 8.2
33.003-2-17	Colbert, Robert D.	10,600	10,600	10,600	0	322	1			
33.003-2-18	Lashomb, David Allen	9,400	9,400	9,400	0	322	1			
33.003-2-19	Proper, Gary D.	12,900	12,900	12,900	0	322	1			1- 43- 3.1
33.003-2-20	Proper, Gary D.	103,000	8,500	103,000	0	210	1			1- 43- 3.2
33.004-1-1	Prentice, Peter M.	7,300	7,300	7,300	0	323	1			1-120-11
33.004-1-2	Prentice, Peter	7,200	7,200	7,200	0	323	1			1- 36-10
33.004-1-3.11	Markham, Sheila G.	53,000	26,600	53,000	84	114	1			1- 77- 1
33.004-1-4	Arquette, Gordon	65,400	12,000	65,400	0	210	1			1- 7-14
33.004-1-5.1	Miller, Hugh Paul	63,100	8,500	63,100	0	270	1			1- 79-13
33.004-1-5.2	Babcock, Juanita A (Trust)	73,400	35,800	73,400	0	112	1			
33.004-1-6.1	Cota, Francis R.	11,800	11,800	11,800	0	311	1			1- 25-15.1
33.004-1-7	Cota, Francis	55,000	10,900	55,000	0	270	1			1- 26- 1
33.004-1-8.1	Tharrett, Brian & Donna	46,400	7,700	46,400	0	270	1			1- 25-15.2
33.004-1-10.11	Huto, Keri A.	33,200	8,200	33,200	0	270	1			1- 26- 2
33.004-1-10.12	Robinson, Irving F.	87,000	9,300	87,000	0	270	1			
33.004-1-14	Lashomb, David A.	5,200	5,200	5,200	0	323	1			
42.002-1-1.1	Dufore, Daniel A.	1,290	10,750	20,000	0	312	1			1- 13- 1
42.002-1-1.2	Dufore, Daniel A.	105,000	13,500	105,000	0	210	1			
42.002-1-1.3	Howard, Michael W.	100,000	15,900	100,000	0	210	1			
42.002-1-2.2	Wagstaff, Randolph J. Jr.	102,700	9,300	102,700	0	210	1			
42.002-1-2.11	Wagstaff, Charles H.	10,600	10,600	10,600	0	314	1			

Parcel Id	Name	2015	2016		Res Pct	Prp Cls	O C	R S	T C	Account Nbr
		Total Av	Land Av	Total Av						
42.002-1-2.12	Wagstaff, Randolph J.	3,000	3,000	3,000	0	314	1			
42.002-1-3	Wagstaff, Charles H.	27,900	8,600	27,900	0	210	1			1-125- 7
42.002-1-4	Medve, Richard A.	140,700	15,000	140,700	0	210	1			1-125- 5
42.002-1-5.1	Medve, Richard A.	3,000	3,000	3,000	0	322	1			1-125- 4
42.002-1-5.2	Wagstaff, Charles H.	2,000	2,000	2,000	0	314	1			
42.002-1-5.3	Graber, David & Margaret	50,000	20,000	50,000	0	240	1			
42.002-1-6	Wagstaff, Rose (LU)	60,700	11,900	60,700	0	210	1			1-120-15
42.002-1-7	Wagstaff, Charles H.	70,600	40,600	70,600	0	240	1			1-131- 2.1
42.002-2-1./1	Barrett Paving Materials Inc	481,000	0	481,000	0	720	1			1- 10- 3
42.002-2-2	Barrett Paving Materials Inc	156,000	156,000	156,000	0	720	1			1- 10- 6
42.002-2-2./1	Barrett Paving Materials Inc	20,000	0	20,000	0	447	1			1-102- 1
42.002-2-3.21	Wing Family Trust	156,000	28,900	156,000	0	240	1			1-124-12.1
42.002-2-3.121	Fockler Living Trust	14,100	9,100	14,100	0	312	1			
42.002-2-3.122	LaPage, Wayne A. Jr.	39,000	8,700	39,000	0	210	1			
42.002-2-4	Fiacco, Robert J.	32,000	7,900	32,000	0	210	1			1- 71- 2
42.002-2-5.1	Graber, Jacob S.	7,700	7,700	7,700	0	322	1			1-116- 9.1
42.002-2-5.21	Graber, Jacob S.	129,800	20,500	129,800	0	240	1			1-116-9.2
42.002-2-6	McClure, Kern	65,200	15,900	65,200	0	240	1			1- 73-11
42.002-2-10	Erie Boulevard Hydropower	249,042	42,000	249,042	0	874	6 E			6-132- 9
42.002-2-11	Szabo, David A.	8,000	8,000	8,000	0	311	1			1-114-10
42.002-2-12	Stickney, Ronald F.	90,000	7,700	90,000	0	210	1			1- 74- 4.2
42.002-2-13	Stickney, Ronald F.	5,300	5,300	5,300	0	314	1			1- 74- 4.3
42.002-2-14	Fetterly, Robert	9,700	5,300	9,700	0	312	1			1- 32-10
42.002-2-15	Fetterly, Robert	38,400	4,400	38,400	0	210	1			1- 44- 5
42.002-3-1.11	Margittay, John	76,500	8,100	76,500	0	210	1			1- 73- 9
42.002-3-1.122	Margittay, John P. Jr.	82,500	6,400	82,500	0	210	1			
42.002-3-1.131	Margittay, John	140,450	32,450	140,450	0	240	1			
42.002-3-2.1	Burnap, Russell J.	11,100	4,700	11,100	0	210	1			1-126- 8
42.002-3-3.12	Burnap, Russell J.	82,300	24,000	82,300	0	240	1			
42.002-3-3.111	Waters, Roderick A.	36,900	36,900	36,900	0	322	1			1- 97- 4.1
42.002-3-3.112	Raab, Donna M.	85,800	12,900	85,800	0	210	1			
42.002-3-3.113	Margittay, John P. Jr.	1,000	1,000	1,000	0	314	1			
42.002-3-4	Mundy, Richard P (LU)	70,500	11,800	70,500	0	210	1			1- 97- 4.2
42.002-3-5	RECA Limited Partnership	18,500	7,700	18,500	0	270	1			1- 15- 2
42.002-3-6	Cook, Brenda	19,200	6,400	19,200	0	270	1			1- 69- 9
42.002-3-7	Blair, Jody S.	30,600	25,600	30,600	0	270	1			1- 74- 3
42.002-3-8.1	Bosjolie, Brad A.	74,400	25,000	74,400	0	240	1			1- 35- 2

Page Totals

Parcels

37

2,588,892

634,450

2,588,892

Parcel Id	Name	2015	2016		Res Pct	Prp Cls	O C	R S	T C	Account Nbr
		Total Av	Land Av	Total Av						
42.002-3-8.2	Scott, Tim	45,000	7,200	45,000	0	210	1			
42.002-3-9.1	Village of Norwood	6,300	6,300	6,300	0	314	8			1- 55-13.1
42.002-3-9.2	Stevens, Suzanne L.	40,000	13,900	40,000	0	210	1			1- 55-13.2
42.002-3-10	Village of Norwood Incorporate	9,000	9,000	9,000	0	323	1			8-139-14
42.002-3-12.1	Collins, Philip Richard Bryan	10,200	10,200	10,200	0	323	1			1- 80- 9
42.002-3-12.2	Gettmann, Gary K. II.	5,000	5,000	5,000	0	314	1			
42.002-3-12.3	Price, Lincoln Jason	60,400	11,000	60,400	0	210	1			
42.002-3-14	Fenton, Richard R.	55,000	15,100	55,000	0	240	1			1- 43- 9
42.002-3-15	Barrett Paving Materials Inc	19,700	19,700	19,700	0	720	1			1- 10- 4
42.002-3-16.2	Latimer, Deborah J.	72,500	9,700	72,500	0	210	1			
42.002-3-16.3	Babcock, David	74,300	7,600	74,300	0	210	1			
42.002-3-17.111	Mac Donald, Mary Jane	85,300	11,800	85,300	0	240	1			1- 72-14.1
42.002-3-17.112	Morris, Eric J.	10,000	10,000	10,000	0	323	1			
42.002-3-17.112/1	Verizon Wireless	161,700	0	161,700	0	831	6			
42.002-3-18	Richards, Steven T.	78,800	18,900	78,800	0	210	1			1-100-14.2
42.002-3-19	Hammond, Eric B.	126,600	26,600	126,600	0	240	1			1- 90- 8
42.002-3-21.11	Morris, Eric J.	73,500	24,900	73,500	0	240	1			1-116- 8
42.002-3-22.1	Gibson, William G.	57,400	9,600	57,400	0	210	1			1-124- 2
42.002-3-23.1	Norwood-Norfolk Central School	9,000,000	6,500	9,000,000	0	612	8			8-138- 5
42.002-3-24	Norwood-Norfolk Central School	9,400	9,400	9,400	0	591	8			8-138- 4
42.002-3-26	Ogdensburg Bridge & Port Auth	13,200	3,000	13,200	0	843	8			8-138-16
42.002-3-28.1	Margittay, John	17,000	17,000	17,000	0	323	1			
42.002-3-28.2	Barrett Paving Materials, Inc	9,000	9,000	9,000	0	323	1			
42.002-3-29	Bernard, Christopher A.	62,100	10,900	62,100	0	270	1			
42.002-3-30	Gettmann, Gary K.	23,700	23,700	23,700	0	311	1			1- 9-12
42.002-3-31	Gettmann, Gary K.	110,000	9,700	110,000	0	210	1			
42.002-3-32	Reed, Zachary M.	57,100	7,800	57,100	0	210	1			1- 73- 8
42.002-3-33	Margittay, John	250	250	250	0	105	1			
42.002-3-34	Barrett Paving Materials, Inc	3,800	3,800	3,800	0	311	1			
42.004-1-1	Gushlaw, Anthony P. Jr.	55,000	10,900	55,000	0	210	1			1- 2- 1
42.004-1-2	Tarallo, Geneth A (LU)	23,300	6,000	23,300	0	210	1			1- 92-12
42.004-1-3	Gonyou, Keith J. Jr.	8,300	8,300	8,300	0	314	1			1- 45-15
42.004-1-4.1	Barkley, Wendell D (LU)	68,200	8,000	68,200	0	210	1			1- 9-11
42.004-1-5.2	Macintire, William J.	69,100	15,100	69,100	0	210	1			
42.004-1-5.111	Regan, Andrew J.	55,200	7,000	55,200	0	210	1			1- 25-10PT
42.004-1-5.112	Young, Harry	4,500	4,500	4,500	0	314	1			
42.004-1-6	Arquiatt, Trevor W.	75,000	11,600	75,000	0	210	1			1- 92- 9

Page Totals

Parcels

37

10,654,850

388,950

10,654,850

Parcel Id	Name	2015	2016		Res Pct	Prp Cls	O C	R S	T C	Account Nbr
		Total Av	Land Av	Total Av						
42.004-1-7.11	CSX Transportation Inc	4,283,389	4,283,389	4,283,389	0	842	7			6-132-15
42.004-1-7.22	Crowley, Edward P.	17,600	17,600	17,600	0	323	1			
42.004-1-7.211	Young, Harry	93,700	20,600	93,700	0	240	1			
42.004-1-10	Arcadi, Nicholas W.	1,000	1,000	1,000	0	105	1			
42.004-1-11	Crowley, Edward P.	4,200	4,200	4,200	0	321	1			
42.004-1-12	Nigro, Louis	1,500	1,500	1,500	0	321	1			
42.004-1-13	Young, Joshua	122,900	15,100	122,900	0	210	1			
42.004-1-14	Young, Harry T.	10,000	10,000	10,000	0	314	1			
42.004-1-15	Young, Thomas C.	114,800	6,900	114,800	0	210	1			
42.004-1-16	Newtown, Jamie	1,350	1,350	1,350	0	321	1			
42.004-1-17	Arcadi, Nicholas W.	1,000	1,000	1,000	0	321	1			
42.050-2-1.1	Goodspeed, Edna M (LU)	54,700	7,800	54,700	0	210	1			1- 46- 4
42.050-2-2.1	Harvey, Ronald E (LU)	57,700	8,700	57,700	0	210	1			1- 99-15.1
42.050-2-3	Harvey, Ronald E (LU)	4,500	4,500	4,500	0	314	1			1- 99-14
42.050-2-4	Phillips, Darwin (LU)	11,100	6,100	11,100	0	270	1			1- 98-11
42.050-2-5	Jock, Glowil	19,100	8,600	19,100	0	210	1			1- 53- 3
42.050-2-6	Joslin, Rebecca L.	22,000	6,100	22,000	0	210	1			1- 88-12
42.050-2-7	Miller, Daniel A.	53,800	5,900	53,800	0	210	1			1- 53- 4
42.050-2-8	Jones, Kirk	68,100	7,100	68,100	0	210	1			1-125-10
42.050-2-9	Smith, Bernard	66,200	7,200	66,200	0	210	1			1-108-13
42.050-2-10	Fearlbridge Enterprises, LLC	63,600	7,300	63,600	0	210	1			1- 25-14
42.050-2-11	Currier, Gerald T.	53,100	7,700	53,100	0	210	1			1- 54-13
42.050-2-12	Dumas, Paul J.	79,200	11,500	79,200	0	210	1			1- 41-11
42.050-2-13.1	Fiacco, Thomas Jr.	110,700	6,200	110,700	0	210	1			1- 94-12.1
42.050-2-14	Clark, Kelli M.	91,500	7,600	91,500	0	210	1			1- 80-10
42.050-2-15	Demo, Richard	74,100	7,900	74,100	0	210	1			1- 15- 3
42.050-2-16	Labar, Barry	77,000	9,800	77,000	0	210	1			1- 51- 7
42.050-2-17	Hartin, Anna M.	13,700	13,700	13,700	0	314	1			1- 51- 6
42.050-2-18	Markel, Wayne R.	29,300	8,900	29,300	0	210	W 1			1- 39- 1
42.050-2-19	Eckstein, Fred J.	32,000	8,900	32,000	0	210	W 1			1- 88- 4
42.050-2-20.1	Hotaling Lorren, David	13,500	13,500	13,500	0	314	1			1- 74- 4.1
42.050-2-20.2	Pruner, Jeremy K.	20,000	7,900	20,000	0	210	1			1- 74- 4.2
42.050-2-21	Besaw, John Leonard	5,400	5,400	5,400	0	314	1			1- 13- 7
42.050-2-22	Hotaling, Lorren David	17,100	9,100	17,100	0	210	1			1- 54-11
42.050-2-23	McClure, Kern K.	4,500	4,500	4,500	0	314	1			1- 74- 6
42.050-2-24.1	Ayotte, David	58,600	5,200	58,600	0	210	1			1-103- 3
42.050-2-26.11	Murphy, Jennifer L.	26,100	3,900	26,100	0	210	1			1- 64-13 &
<b>Page Totals</b>	<b>Parcels</b>		37	5,778,039	4,563,639	5,778,039				

Parcel Id	Name	2015	2016		Res Pct	Prp Cls	O C	R S	T C	Account Nbr
		Total Av	Land Av	Total Av						
42.050-2-26.21	Kocher, Ann	15,100	5,100	15,100	0	210	1			1- 64-13.2
42.050-2-27	Murphy, Fern	22,300	8,000	22,300	0	210	1			1- 49- 3
42.050-2-29	Vonhoffmann, Carol Anne	12,800	5,000	12,800	0	270	1			1- 49- 4
42.050-2-30.1	Allen, Frank R. Sr.	35,000	8,000	35,000	0	210	1			1- 55- 6
42.050-2-33.1	McClure, Kern K.	5,700	5,700	5,700	0	314	1			1- 95- 4
43.001-1-1	Hale Cemetery	7,300	7,300	7,300	0	695	8			8-139- 8
43.001-1-2.1	Margittay, John P. Jr.	8,600	8,600	8,600	0	105	1			1- 73-10
43.001-1-2.2	Margittay, John P Jr	10,700	10,700	10,700	0	720	1			
43.001-1-3.1	Jandreau, Irene	29,500	11,800	29,500	0	210	1			1- 57- 2
43.001-1-3.2	Jandreau, Lloyd E.	8,300	6,400	8,300	0	270	1			
43.001-1-4	Jandreau, Alexander	15,400	10,400	15,400	0	270	1			1- 56- 7
43.001-1-5	Young, Joshua	45,300	12,800	45,300	0	210	1			1- 55- 2
43.001-1-6	Hayes, Catherine E.	30,500	7,900	30,500	0	210	1			1- 65- 5
43.001-1-7	Huczel, Judith	93,500	17,800	93,500	0	240	1			1- 55- 3
43.001-1-8	Merrill, Peter L.	26,200	6,200	26,200	0	210	1			1- 14-15
43.001-1-9.2	Young, Joshua	27,700	7,700	27,700	0	270	1			1-129-12.2
43.001-1-9.11	Young, Joshua	5,000	5,000	5,000	0	311	1			1-129-12.1
43.001-1-9.12	Lashomb, Allan D.	130,300	34,700	130,300	0	240	1			
43.001-1-10.2	Germano, Kristie M.	47,600	7,700	47,600	0	210	1			1- 18- 6.2
43.001-1-10.11	Fregoe, Ray L.	95,000	16,100	95,000	0	120	1			1- 18- 6
43.001-1-10.12	Barlow, Richard	5,500	5,500	5,500	0	323	1			
43.001-1-10.13	Stewart, Robert	112,500	12,500	112,500	0	210	1			
43.001-1-11	Huczel, Judy	11,100	11,100	11,100	0	322	1			1- 55- 5
43.001-1-12	Malone, George H.	17,500	12,500	17,500	0	210	1			1- 57- 4
43.001-1-13.1	Jandreau, Harley P (Estate)	36,500	23,500	36,500	0	240	1			1- 56-10.1
43.001-1-13.2	White, John	23,900	12,200	23,900	0	270	1			1- 56-10.2
43.001-1-14.21	Rowe, Marsha Ann	58,000	7,700	58,000	0	270	1			1-119- 3.2
43.001-1-14.31	Matott, Paul	45,800	7,200	45,800	0	270	1			1-119- 3.3
43.001-1-14.111	Shaw, Garry	134,500	42,000	134,500	0	240	1			1-119- 3.1
43.001-1-15	Fullerton, Kevin	80,940	10,940	80,940	0	270	1			1- 36- 7
43.001-1-16.1	Blair, Martin S. Sr.	85,000	39,100	85,000	0	240	1			1- 15- 1.1
43.001-1-16.2	Hackett, Elizabeth	22,500	11,500	22,500	0	270	1			1- 15- 1.2
43.001-1-17	Walker, Donald	86,600	32,000	86,600	0	240	1			1-121- 4
43.001-1-18	Barrett Paving Materials Inc	50,600	50,600	50,600	0	720	1			1- 10- 7
43.001-1-22	Blair, Martin	2,800	2,800	2,800	0	322	1			
43.001-1-23	Nelson, Casey	1,110	1,110	1,110	0	321	1			1- 99-19
43.001-1-24	Green, Jay	500	500	500	0	321	1			

Parcel Id	Name	2015	2016		Res Pct	Prp Cls	O C	R S	T C	Account Nbr
		Total Av	Land Av	Total Av						
43.001-1-26	Ruvalcaba, Barbara	770	770	770	0	314	1			
43.001-1-29	Trimboli, Thomas M.	170	170	170	0	314	1			
43.001-1-31	Breit, Jill R.	43,000	23,500	43,000	0	240	1			1- 60- 7.1
362.000-1	New York State Trans. Assmt.	2,020	0	0	0	993	3			
362.000-2	New York State Trans. Assmt.	150	0	0	0	993	3			
362.000-3	New York State Trans. Assmt.	1,880	0	0	0	993	3			
555.007-22-1	Time Warner- North Region	119,904	0	121,302	0	869	5			5-134- 1
555.008-22-1	Verizon New York Inc	3,282	0	2,800	0	866	5			5-134-2
555.008-22-2	Verizon New York Inc	40,477	0	34,530	0	866	5			5-134-3
555.008-22-3	Verizon New York Inc	320,902	0	273,751	0	866	5			5-134-3
555.009-22-3	Niagara Mohawk Power Corp	749,610	0	871,671	0	861	5 R			5-134-4.3
555.012-22-1	St Lawrence Gas Co	845,054	0	1,443,190	0	861	5			5-134- 7
555.012-22-1./01	St Lawrence County IDA	556,360	0	556,360	0	868	8			
555.020-22-1	SLIC Network Solutions Inc	263,733	0	255,661	0	836	5			
620.089-9999-127.480/1881	Town Of Massena	552,792	0	552,792	0	884	6			
620.089-9999-127.480/1882	Town Of Massena	139,947	0	139,947	0	884	6			6-132- 7. 2
620.089-9999-127.480/1883	Town Of Massena	6,997	0	6,997	0	884	6			6-132- 7. 3
620.089-9999-132.350/1001	Niagara Mohawk Power Corp	1,893,297	0	1,893,297	0	882	6			6-99-99
620.089-9999-132.350/1002	Niagara Mohawk Power Corp	503,282	0	503,282	0	882	6			1-99-998
620.089-9999-132.350/1011	Niagara Mohawk Power Corp	500,000	0	500,000	0	882	6			
620.089-9999-132.350/1021	Niagara Mohawk Power Corp	74,743	0	74,743	0	882	6			
620.089-9999-132.350/1031	Niagara Mohawk Power Corp	130,827	0	130,827	0	882	6			
620.089-9999-132.350/1041	Niagara Mohawk Power Corp	30,027	0	30,027	0	882	6			
620.089-9999-132.350/1051	Niagara Mohawk Power Corp	133,362	0	133,362	0	882	6			
620.089-9999-132.350/1881	Niagara Mohawk Power Corp	546,801	0	546,801	0	884	6			6-132- 7.11
620.089-9999-132.350/1882	Niagara Mohawk Power Corp	138,431	0	138,431	0	884	6			6-132- 8. 1
620.089-9999-132.350/1883	Niagara Mohawk Power Corp	6,922	0	6,922	0	884	6			6-132- 8. 2
620.089-9999-139.900/1777	St Lawrence Gas Co	829,329	0	829,329	0	883	6			
620.089-9999-139.900/2777	St Lawrence Gas Co	169,863	0	169,863	0	883	6			
620.089-9999-631.900/1881	Verizon New York Inc	148,422	0	148,422	0	836	6			6-132- 6
620.089-9999-631.900/1882	Verizon New York Inc	35,304	0	35,304	0	836	6			6-132- 1. 2
620.089-9999-631.900/1883	Verizon New York Inc	2,552	0	2,552	0	836	6			
<b>Town Outside Village Totals</b>	<b>Parcels</b>	2,641	162,720,212	30,423,314	165,884,905					
<b>Town Grand Totals</b>	<b>Parcels</b>	2,695	165,104,208	31,177,425	168,269,140					
<b>Report Totals</b>	<b>Parcels</b>	2,695	165,104,208	31,177,425	168,269,140					
<b>Page Totals</b>	<b>Parcels</b>	32	8,790,210	24,440	9,446,103					

STATE OF NEW YORK  
 COUNTY - St Lawrence  
 TOWN - Norfolk  
 VILLAGE - Norwood  
 SWIS - 406201

2 0 1 6 T E N T A T I V E A S S E S S M E N T R O L L  
 T A X A B L E SECTION OF THE ROLL - 1  
 THESE ASSESSMENTS ARE ALSO USED FOR VILLAGE PURPOSES  
 TAX MAP NUMBER SEQUENCE  
 UNIFORM PERCENT OF VALUE IS 082.00

PAGE 1  
 VALUATION DATE-JUL 01, 2015  
 TAXABLE STATUS DATE-MAR 01, 2016

TAX MAP PARCEL NUMBER	PROPERTY LOCATION & CLASS	ASSESSMENT	EXEMPTION CODE	VILLAGE	COUNTY	TOWN	SCHOOL	ACCOUNT NO.
CURRENT OWNERS NAME	SCHOOL DISTRICT	LAND	TAX DESCRIPTION	TAXABLE VALUE				
CURRENT OWNERS ADDRESS	PARCEL SIZE/GRID COORD	TOTAL	SPECIAL DISTRICTS					
*****								
42.050-1-1	125 N Main St				42.050-1-1			1- 1-11
Clark Kelli Marie	311 Res vac land		VILLAGE TAXABLE VALUE		6,400			
Berry Leigh Christine	Norwood-Norfolk 406201	6,400	COUNTY TAXABLE VALUE		6,400			
7667 State Highway 56	385'wf	6,400	TOWN TAXABLE VALUE		6,400			
Norwood, NY 13668	FRNT 354.00 DPTH		SCHOOL TAXABLE VALUE		6,400			
	ACRES 7.40							
	EAST-0328459 NRTH-1736078							
	DEED BOOK 2005 PG-19747							
	FULL MARKET VALUE	7,805						
*****								
42.050-1-3	132 N Main St				42.050-1-3			1- 2- 8
Boprey Michael L Jr	210 1 Family Res		VET WAR C 41122	0	9,840	0	0	0
Boprey Jessica	Norwood-Norfolk 406201	6,400	VET WAR T 41123	0	0	7,380	0	0
132 N Main St	FRNT 121.00 DPTH 200.00	108,800	VET WAR V 41127	4,920	0	0	0	0
Norwood, NY 13668	ACRES 0.56 BANK8888830		VET COM C 41132	0	16,400	0	0	0
	EAST-0329060 NRTH-1736030		VET COM T 41133	0	0	12,300	0	0
	DEED BOOK 2012 PG-20601		VET COM V 41137	8,200	0	0	0	0
	FULL MARKET VALUE	132,683	VET DIS C 41142	0	32,800	0	0	0
			VET DIS C 41142	0	32,800	0	0	0
			VET DIS T 41143	0	0	24,600	0	0
			VET DIS T 41143	0	0	24,600	0	0
			VET DIS V 41147	16,400	0	0	0	0
			VET DIS V 41147	16,400	0	0	0	0
			Basic Star 41854	0	0	0	24,600	24,600
			VILLAGE TAXABLE VALUE		62,880			
			COUNTY TAXABLE VALUE		16,960			
			TOWN TAXABLE VALUE		39,920			
			SCHOOL TAXABLE VALUE		84,200			
*****								

STATE OF NEW YORK  
 COUNTY - St Lawrence  
 TOWN - Norfolk  
 VILLAGE - Norwood  
 SWIS - 406201

2 0 1 6 T E N T A T I V E A S S E S S M E N T R O L L  
 T A X A B L E S E C T I O N O F T H E R O L L - 1  
 T H E S E A S S E S S M E N T S A R E A L S O U S E D F O R V I L L A G E P U R P O S E S  
 M A P S E C T I O N - 0 4 2  
 S U B - S E C T I O N - 0 5 0  
 U N I F O R M P E R C E N T O F V A L U E I S 0 8 2 . 0 0

PAGE 2  
 VALUATION DATE-JUL 01, 2015  
 TAXABLE STATUS DATE-MAR 01, 2016  
 RPS150/V04/L015  
 CURRENT DATE 4/26/2016

\*\*\* S P E C I A L D I S T R I C T S U M M A R Y \*\*\*

CODE	DISTRICT NAME	TOTAL PARCELS	EXTENSION TYPE	EXTENSION VALUE	AD VALOREM VALUE	EXEMPT AMOUNT	TAXABLE VALUE
------	---------------	---------------	----------------	-----------------	------------------	---------------	---------------

NO SPECIAL DISTRICTS AT THIS LEVEL

\*\*\* S C H O O L D I S T R I C T S U M M A R Y \*\*\*

CODE	DISTRICT NAME	TOTAL PARCELS	ASSESSED LAND	ASSESSED TOTAL	EXEMPT AMOUNT	TOTAL TAXABLE	STAR AMOUNT	STAR TAXABLE
406201	Norwood-Norfolk	2	12,800	115,200		115,200	24,600	90,600
	S U B - T O T A L	2	12,800	115,200		115,200	24,600	90,600
	T O T A L	2	12,800	115,200		115,200	24,600	90,600

\*\*\* S Y S T E M C O D E S S U M M A R Y \*\*\*

NO SYSTEM EXEMPTIONS AT THIS LEVEL

\*\*\* E X E M P T I O N S U M M A R Y \*\*\*

CODE	DESCRIPTION	TOTAL PARCELS	VILLAGE	COUNTY	TOWN	SCHOOL
41122	VET WAR C	1		9,840		
41123	VET WAR T	1			7,380	
41127	VET WAR V	1	4,920			
41132	VET COM C	1		16,400		
41133	VET COM T	1			12,300	
41137	VET COM V	1	8,200			
41142	VET DIS C	1		65,600		
41143	VET DIS T	1			49,200	
41147	VET DIS V	1	32,800			
41854	Basic Star	1				24,600
	T O T A L	10	45,920	91,840	68,880	24,600



STATE OF NEW YORK  
COUNTY - St Lawrence  
TOWN - Norfolk  
VILLAGE - Norwood  
SWIS - 406201

2 0 1 6 T E N T A T I V E A S S E S S M E N T R O L L  
T A X A B L E S E C T I O N O F T H E R O L L - 1  
T H E S E A S S E S S M E N T S A R E A L S O U S E D F O R V I L L A G E P U R P O S E S  
M A P S E C T I O N - 0 4 2  
S U B - S E C T I O N - 0 5 0  
U N I F O R M P E R C E N T O F V A L U E I S 0 8 2 . 0 0

PAGE 3  
VALUATION DATE-JUL 01, 2015  
TAXABLE STATUS DATE-MAR 01, 2016  
RPS150/V04/L015  
CURRENT DATE 4/26/2016

\*\*\* G R A N D T O T A L S \*\*\*

ROLL SEC	DESCRIPTION	TOTAL PARCELS	ASSESSED LAND	ASSESSED TOTAL	TAXABLE VILLAGE	TAXABLE COUNTY	TAXABLE TOWN	TAXABLE SCHOOL	STAR TAXABLE
1	TAXABLE	2	12,800	115,200	69,280	23,360	46,320	115,200	90,600

STATE OF NEW YORK  
COUNTY - St Lawrence  
TOWN - Norfolk  
VILLAGE - Norwood  
SWIS - 406201

2 0 1 6 T E N T A T I V E A S S E S S M E N T R O L L  
T A X A B L E SECTION OF THE ROLL - 1  
THESE ASSESSMENTS ARE ALSO USED FOR VILLAGE PURPOSES  
TAX MAP NUMBER SEQUENCE  
UNIFORM PERCENT OF VALUE IS 082.00  
UNIFORM PERCENT OF VALUE IS 082.00

PAGE 4  
VALUATION DATE-JUL 01, 2015  
TAXABLE STATUS DATE-MAR 01, 2016

TAX MAP PARCEL NUMBER	PROPERTY LOCATION & CLASS	ASSESSMENT	EXEMPTION CODE	VILLAGE	COUNTY	TOWN	SCHOOL	ACCOUNT NO.
CURRENT OWNERS NAME	SCHOOL DISTRICT	LAND	TAX DESCRIPTION	TAXABLE VALUE				
CURRENT OWNERS ADDRESS	PARCEL SIZE/GRID COORD	TOTAL	SPECIAL DISTRICTS					
*****								
42.058-1-1.1	119 N Main St							1- 3- 1
Cline Max A	230 3 Family Res		VILLAGE TAXABLE VALUE	46,100				
119 N Main St	Norwood-Norfolk 406201	7,300	COUNTY TAXABLE VALUE	46,100				
Norwood, NY 13668	FRNT 242.00 DPTH	46,100	TOWN TAXABLE VALUE	46,100				
	ACRES 3.90		SCHOOL TAXABLE VALUE	46,100				
	EAST-0328545 NRTH-1735570							
	DEED BOOK 2007 PG-436							
	FULL MARKET VALUE	56,220						
*****								
42.058-1-1.2	Off N Main St							
Cline Max A	314 Rural vac<10 - WTRFNT		VILLAGE TAXABLE VALUE	7,400				
119 N Main St	Norwood-Norfolk 406201	7,400	COUNTY TAXABLE VALUE	7,400				
Norwood, NY 13668	95'wf	7,400	TOWN TAXABLE VALUE	7,400				
	ACRES 3.30		SCHOOL TAXABLE VALUE	7,400				
	EAST-0328199 NRTH-1735792							
	DEED BOOK 2007 PG-436							
	FULL MARKET VALUE	9,024						
*****								
42.058-1-2	123 N Main St							1- 2- 9
Cline Max (LC)	210 1 Family Res		VILLAGE TAXABLE VALUE	9,300				
Cline April (LC)	Norwood-Norfolk 406201	7,300	COUNTY TAXABLE VALUE	9,300				
119 N Main St	FRNT 165.00 DPTH 264.00	9,300	TOWN TAXABLE VALUE	9,300				
Norwood, NY 13668-4206	EAST-0328697 NRTH-1735732		SCHOOL TAXABLE VALUE	9,300				
	DEED BOOK 2009 PG-17857							
	FULL MARKET VALUE	11,341						
*****								
42.058-1-3	115 N Main St							1- 3- 2
Akins David M	210 1 Family Res		VILLAGE TAXABLE VALUE	26,200				
115 N Main St	Norwood-Norfolk 406201	5,900	COUNTY TAXABLE VALUE	26,200				
Norwood, NY 13668	FRNT 92.00 DPTH 266.00	26,200	TOWN TAXABLE VALUE	26,200				
	ACRES 0.56 BANK8888830		SCHOOL TAXABLE VALUE	26,200				
	EAST-0328610 NRTH-1735365							
	DEED BOOK 2008 PG-7238							
	FULL MARKET VALUE	31,951						
*****								
42.058-1-4	109 N Main St							1- 1- 5
Monroe Scott (LC)	270 Mfg housing		VILLAGE TAXABLE VALUE	10,400				
10 Crabb St	Norwood-Norfolk 406201	5,400	COUNTY TAXABLE VALUE	10,400				
Norfolk, NY 13667	Trlr 65X12	10,400	TOWN TAXABLE VALUE	10,400				
	FRNT 80.00 DPTH 180.00		SCHOOL TAXABLE VALUE	10,400				
	ACRES 0.33							
	EAST-0328621 NRTH-1735273							
	DEED BOOK 2001 PG-17115							
	FULL MARKET VALUE	12,683						
*****								

STATE OF NEW YORK  
 COUNTY - St Lawrence  
 TOWN - Norfolk  
 VILLAGE - Norwood  
 SWIS - 406201

2 0 1 6 T E N T A T I V E A S S E S S M E N T R O L L  
 T A X A B L E SECTION OF THE ROLL - 1  
 THESE ASSESSMENTS ARE ALSO USED FOR VILLAGE PURPOSES  
 TAX MAP NUMBER SEQUENCE  
 UNIFORM PERCENT OF VALUE IS 082.00  
 UNIFORM PERCENT OF VALUE IS 082.00

PAGE 5  
 VALUATION DATE-JUL 01, 2015  
 TAXABLE STATUS DATE-MAR 01, 2016

TAX MAP PARCEL NUMBER	PROPERTY LOCATION & CLASS	ASSESSMENT	EXEMPTION CODE	VILLAGE	COUNTY	TOWN	SCHOOL	ACCOUNT NO.
CURRENT OWNERS NAME	SCHOOL DISTRICT	LAND	TAX DESCRIPTION	TAXABLE VALUE				
CURRENT OWNERS ADDRESS	PARCEL SIZE/GRID COORD	TOTAL	SPECIAL DISTRICTS					
*****								
42.058-1-5	107 N Main St			42.058-1-5				1- 3- 5
Raymonda Josh	210 1 Family Res		Basic Star 41854	0	0	0		24,600
107 N Main Street	Norwood-Norfolk 406201	5,900	VILLAGE TAXABLE VALUE		61,600			
Norwood, NY 13668	Cape Cod	61,600	COUNTY TAXABLE VALUE		61,600			
	93x192x155x308 1 Fam Res		TOWN TAXABLE VALUE		61,600			
	FRNT 93.00 DPTH 250.00		SCHOOL TAXABLE VALUE		37,000			
	ACRES 0.53 BANK8888830							
	EAST-0328507 NRTH-1735219							
	DEED BOOK 1087 PG-857							
	FULL MARKET VALUE	75,122						
*****								
42.058-1-6	105 N Main St			42.058-1-6				1- 2-12
Kuenzler Brent	210 1 Family Res		VILLAGE TAXABLE VALUE		57,200			
Kuenzler Julie A	Norwood-Norfolk 406201	7,800	COUNTY TAXABLE VALUE		57,200			
101 N Main St	202x250x192	57,200	TOWN TAXABLE VALUE		57,200			
Norwood, NY 13668	FRNT 202.00 DPTH 125.00		SCHOOL TAXABLE VALUE		57,200			
	ACRES 0.93							
	EAST-0328578 NRTH-1735073							
	DEED BOOK 2000 PG-7218							
	FULL MARKET VALUE	69,756						
*****								
42.058-2-2	21,25 Cedar St			42.058-2-2				1- 2-14
Tarallo Angelo J	210 1 Family Res		VILLAGE TAXABLE VALUE		33,300			
Tarallo Geneth A	Norwood-Norfolk 406201	8,600	COUNTY TAXABLE VALUE		33,300			
137 Regan Rd	ACRES 7.58	33,300	TOWN TAXABLE VALUE		33,300			
Norwood, NY 13668	EAST-0329736 NRTH-1734143		SCHOOL TAXABLE VALUE		33,300			
	DEED BOOK 2001 PG-2466							
	FULL MARKET VALUE	40,610						
*****								
42.058-2-3	100 N Main St			42.058-2-3				1- 1-14
Scruggs Susan E	210 1 Family Res		VILLAGE TAXABLE VALUE		20,000			
Scruggs Samuel L	Norwood-Norfolk 406201	12,000	COUNTY TAXABLE VALUE		20,000			
3255 Turtle St	Also see 2008-19429	20,000	TOWN TAXABLE VALUE		20,000			
Dade City, FL 33523	FRNT 83.00 DPTH 264.00		SCHOOL TAXABLE VALUE		20,000			
	ACRES 22.20							
	EAST-0329395 NRTH-1734711							
	DEED BOOK 2007 PG-9146							
	FULL MARKET VALUE	24,390						
*****								
42.058-2-4	102 N Main St			42.058-2-4				1- 3- 7
Mikel Kathleen M	210 1 Family Res		Basic Star 41854	0	0	0		24,600
Mikel Gary J	Norwood-Norfolk 406201	5,700	VILLAGE TAXABLE VALUE		70,000			
102 N Main St	FRNT 83.00 DPTH 264.00	70,000	COUNTY TAXABLE VALUE		70,000			
Norwood, NY 13668	ACRES 0.50		TOWN TAXABLE VALUE		70,000			
	EAST-0328794 NRTH-1734938		SCHOOL TAXABLE VALUE		45,400			
	DEED BOOK 2010 PG-5485							
	FULL MARKET VALUE	85,366						
*****								

TAX MAP PARCEL NUMBER	PROPERTY LOCATION & CLASS	ASSESSMENT	EXEMPTION CODE	VILLAGE	COUNTY	TOWN	SCHOOL
CURRENT OWNERS NAME	SCHOOL DISTRICT	LAND	TAX DESCRIPTION	TAXABLE VALUE			ACCOUNT NO.
CURRENT OWNERS ADDRESS	PARCEL SIZE/GRID COORD	TOTAL	SPECIAL DISTRICTS				
*****							
42.058-2-5	104 N Main St				42.058-2-5		1- 2- 2
McLaughlin John B	210 1 Family Res		Basic Star 41854	0	0	0	24,600
104 N Main St	Norwood-Norfolk 406201	5,700	VILLAGE TAXABLE VALUE		42,400		
Norwood, NY 13668	Cape Cod	42,400	COUNTY TAXABLE VALUE		42,400		
	FRNT 83.00 DPTH 264.00		TOWN TAXABLE VALUE		42,400		
	ACRES 0.50		SCHOOL TAXABLE VALUE		17,800		
	EAST-0328816 NRTH-1735019						
	DEED BOOK 2013 PG-2694						
	FULL MARKET VALUE	51,707					
*****							
42.058-2-6.1	106 N Main St				42.058-2-6.1		1- 3- 8
Short Holly J	210 1 Family Res		VILLAGE TAXABLE VALUE		60,000		
% Richard Short	Norwood-Norfolk 406201	5,000	COUNTY TAXABLE VALUE		60,000		
28 Sober St	64'x116'x4'x117'x60'x264'	60,000	TOWN TAXABLE VALUE		60,000		
Norfolk, NY 13667	Cape Cod		SCHOOL TAXABLE VALUE		60,000		
	FRNT 64.00 DPTH 264.00						
	ACRES 0.38						
	EAST-0328848 NRTH-1735089						
	DEED BOOK 2014 PG-13533						
	FULL MARKET VALUE	73,171					
*****							
42.058-2-7.1	108 N Main St				42.058-2-7.1		1- 1- 7
Grimm David E	210 1 Family Res		VILLAGE TAXABLE VALUE		44,000		
Wik-Grimm Pamela F	Norwood-Norfolk 406201	5,000	COUNTY TAXABLE VALUE		44,000		
108 N Main St	64'x264'x68'x117'x4'x116'	44,000	TOWN TAXABLE VALUE		44,000		
Norwood, NY 13668	FRNT 64.00 DPTH 264.00		SCHOOL TAXABLE VALUE		44,000		
	EAST-0328859 NRTH-1735149						
	DEED BOOK 2013 PG-15109						
	FULL MARKET VALUE	53,659					
*****							
42.058-2-8	110 N Main St				42.058-2-8		1- 3- 4
Potvin Steven	210 1 Family Res		VILLAGE TAXABLE VALUE		43,900		
Potvin-Frost Michael	Norwood-Norfolk 406201	5,000	COUNTY TAXABLE VALUE		43,900		
13 Battery St	FRNT 64.00 DPTH 264.00	43,900	TOWN TAXABLE VALUE		43,900		
Plattsburgh, NY 12901	ACRES 0.38 BANK8888830		SCHOOL TAXABLE VALUE		43,900		
	EAST-0328859 NRTH-1735224						
	DEED BOOK 2013 PG-9334						
	FULL MARKET VALUE	53,537					
*****							
42.058-2-9	114 N Main St				42.058-2-9		1- 2- 7
Peterson Terry	210 1 Family Res		Enhanced S 41834	0	0	0	53,550
Peterson Donna	Norwood-Norfolk 406201	7,000	VILLAGE TAXABLE VALUE		74,400		
114 N Main St	Old Style	74,400	COUNTY TAXABLE VALUE		74,400		
Norwood, NY 13668	ACRES 3.10		TOWN TAXABLE VALUE		74,400		
	EAST-0329033 NRTH-1735360		SCHOOL TAXABLE VALUE		20,850		
	DEED BOOK 879 PG-00822						
	FULL MARKET VALUE	90,732					
*****							

TAX MAP PARCEL NUMBER	PROPERTY LOCATION & CLASS	ASSESSMENT	EXEMPTION CODE	VILLAGE	COUNTY	TOWN	SCHOOL
CURRENT OWNERS NAME	SCHOOL DISTRICT	LAND	TAX DESCRIPTION	TAXABLE VALUE			
CURRENT OWNERS ADDRESS	PARCEL SIZE/GRID COORD	TOTAL	SPECIAL DISTRICTS	ACCOUNT NO.			
*****							
42.058-2-10	120 N Main St				42.058-2-10		1- 2- 6
North Country Saving Bank	210 1 Family Res		VILLAGE TAXABLE VALUE		81,000		
127 Main St	Norwood-Norfolk 406201	5,500	COUNTY TAXABLE VALUE		81,000		
Canton, NY 13617-1415	FRNT 90.00 DPTH 173.00	81,000	TOWN TAXABLE VALUE		81,000		
	ACRES 0.36		SCHOOL TAXABLE VALUE		81,000		
	EAST-0328903 NRTH-1735522						
	DEED BOOK 2015 PG-13141						
	FULL MARKET VALUE	98,780					
*****							
42.058-2-11	126 N Main St				42.058-2-11		1- 2- 3
Cyr Gilman P	210 1 Family Res		VET COM C 41132	0	16,400	0	0
Cyr Joann E	Norwood-Norfolk 406201	6,000	VET COM T 41133	0	0	12,300	0
126 N Main St	Brick Ranch	79,100	VET COM V 41137	8,200	0	0	0
Norwood, NY 13668	FRNT 100.00 DPTH 200.00		Enhanced S 41834	0	0	0	53,550
	EAST-0328978 NRTH-1735700		VILLAGE TAXABLE VALUE		70,900		
	DEED BOOK 1999 PG-19098		COUNTY TAXABLE VALUE		62,700		
	FULL MARKET VALUE	96,463	TOWN TAXABLE VALUE		66,800		
			SCHOOL TAXABLE VALUE		25,550		
*****							
42.058-2-12.1	128 N Main St				42.058-2-12.1		1- 1- 9
Lacks Walter Jr	240 Rural res		Vet Eligib 41101	0	72,447	72,447	0
PO Box 102	Norwood-Norfolk 406201	14,200	Vet Eligil 41107	72,447	0	0	0
Norwood, NY 13668	Old Stlye & 1980 14X70 Mh	72,900	Enhanced S 41834	0	0	0	53,550
	ACRES 33.30		VILLAGE TAXABLE VALUE		453		
	EAST-0330803 NRTH-1735597		COUNTY TAXABLE VALUE		453		
	DEED BOOK 876 PG-00295		TOWN TAXABLE VALUE		453		
	FULL MARKET VALUE	88,902	SCHOOL TAXABLE VALUE		19,350		
*****							
42.058-2-13	130 N Main St				42.058-2-13		1- 1- 6
Lustyik Donald	210 1 Family Res		CW_15_VET/ 41161	0	9,840	9,840	0
Lustyik Barbara	Norwood-Norfolk 406201	6,000	CW_15_VET/ 41167	9,840	0	0	0
130 N Main St	Split	70,700	Enhanced S 41834	0	0	0	53,550
Norwood, NY 13668	FRNT 100.00 DPTH 200.00		VILLAGE TAXABLE VALUE		60,860		
	ACRES 0.46		COUNTY TAXABLE VALUE		60,860		
	EAST-0329043 NRTH-1735922		TOWN TAXABLE VALUE		60,860		
	DEED BOOK 894 PG-00519		SCHOOL TAXABLE VALUE		17,150		
	FULL MARKET VALUE	86,220					
*****							
42.058-2-14	27 Cedar St				42.058-2-14		1- 1-15
Scott Timothy A	210 1 Family Res		Basic Star 41854	0	0	0	24,600
Scott Billie Ann	Norwood-Norfolk 406201	8,400	VILLAGE TAXABLE VALUE		87,400		
27 Cedar St	ACRES 7.00 BANK8888111	87,400	COUNTY TAXABLE VALUE		87,400		
Norwood, NY 13668-3231	EAST-0330282 NRTH-1734578		TOWN TAXABLE VALUE		87,400		
	DEED BOOK 1111 PG-526		SCHOOL TAXABLE VALUE		62,800		
	FULL MARKET VALUE	106,585					
*****							

STATE OF NEW YORK  
 COUNTY - St Lawrence  
 TOWN - Norfolk  
 VILLAGE - Norwood  
 SWIS - 406201

2 0 1 6 T E N T A T I V E A S S E S S M E N T R O L L  
 T A X A B L E SECTION OF THE ROLL - 1  
 THESE ASSESSMENTS ARE ALSO USED FOR VILLAGE PURPOSES  
 TAX MAP NUMBER SEQUENCE  
 UNIFORM PERCENT OF VALUE IS 082.00  
 UNIFORM PERCENT OF VALUE IS 082.00

PAGE 8  
 VALUATION DATE-JUL 01, 2015  
 TAXABLE STATUS DATE-MAR 01, 2016

TAX MAP PARCEL NUMBER	PROPERTY LOCATION & CLASS	ASSESSMENT	EXEMPTION CODE	VILLAGE	COUNTY	TOWN	SCHOOL	ACCOUNT NO.
CURRENT OWNERS NAME	SCHOOL DISTRICT	LAND	TAX DESCRIPTION					TAXABLE VALUE
CURRENT OWNERS ADDRESS	PARCEL SIZE/GRID COORD	TOTAL	SPECIAL DISTRICTS					
*****								
42.058-2-15	25 1/2 Cedar St							42.058-2-15 *****
Green Lori	314 Rural vac<10		VILLAGE TAXABLE VALUE					1- 3- 9
PO Box 276	Norwood-Norfolk 406201	4,100	COUNTY TAXABLE VALUE					
Rooseveltown, NY 13683-0276	Ashlaw Lot-Marsh Land	4,100	TOWN TAXABLE VALUE					
	92x165x103x112		SCHOOL TAXABLE VALUE					
	FRNT 100.00 DPTH							
	ACRES 0.75							
	EAST-0330106 NRTH-1734322							
	DEED BOOK 2015 PG-11269							
	FULL MARKET VALUE	5,000						
*****								
42.058-2-16	Cedar							42.058-2-16 *****
Smith Gary V	314 Rural vac<10		VILLAGE TAXABLE VALUE					1- 3- 3
Smith April L	Norwood-Norfolk 406201	4,200	COUNTY TAXABLE VALUE					
1540 County Route 27	125X470 (D)	4,200	TOWN TAXABLE VALUE					
Russell, NY 13684-3124	FRNT 125.00 DPTH		SCHOOL TAXABLE VALUE					
	ACRES 1.10							
	EAST-0329374 NRTH-1733927							
	DEED BOOK 2006 PG-8801							
	FULL MARKET VALUE	5,122						
*****								

STATE OF NEW YORK  
 COUNTY - St Lawrence  
 TOWN - Norfolk  
 VILLAGE - Norwood  
 SWIS - 406201

2 0 1 6 T E N T A T I V E A S S E S S M E N T R O L L  
 T A X A B L E S E C T I O N O F T H E R O L L - 1  
 T H E S E A S S E S S M E N T S A R E A L S O U S E D F O R V I L L A G E P U R P O S E S  
 M A P S E C T I O N - 0 4 2  
 S U B - S E C T I O N - 0 5 8  
 U N I F O R M P E R C E N T O F V A L U E I S 0 8 2 . 0 0

PAGE 9  
 VALUATION DATE-JUL 01, 2015  
 TAXABLE STATUS DATE-MAR 01, 2016  
 RPS150/V04/L015  
 CURRENT DATE 4/26/2016

\*\*\* S P E C I A L D I S T R I C T S U M M A R Y \*\*\*

CODE	DISTRICT NAME	TOTAL PARCELS	EXTENSION TYPE	EXTENSION VALUE	AD VALOREM VALUE	EXEMPT AMOUNT	TAXABLE VALUE
------	---------------	---------------	----------------	-----------------	------------------	---------------	---------------

NO SPECIAL DISTRICTS AT THIS LEVEL

\*\*\* S C H O O L D I S T R I C T S U M M A R Y \*\*\*

CODE	DISTRICT NAME	TOTAL PARCELS	ASSESSED LAND	ASSESSED TOTAL	EXEMPT AMOUNT	TOTAL TAXABLE	STAR AMOUNT	STAR TAXABLE
406201	Norwood-Norfolk	22	149,400	1005,600		1005,600	312,600	693,000
	S U B - T O T A L	22	149,400	1005,600		1005,600	312,600	693,000
	T O T A L	22	149,400	1005,600		1005,600	312,600	693,000

\*\*\* S Y S T E M C O D E S S U M M A R Y \*\*\*

NO SYSTEM EXEMPTIONS AT THIS LEVEL

\*\*\* E X E M P T I O N S U M M A R Y \*\*\*

CODE	DESCRIPTION	TOTAL PARCELS	VILLAGE	COUNTY	TOWN	SCHOOL
41101	Vet Eligib	1		72,447	72,447	
41107	Vet Eligil	1	72,447			
41132	VET COM C	1		16,400		
41133	VET COM T	1			12,300	
41137	VET COM V	1	8,200			
41161	CW_15_VET/	1		9,840	9,840	
41167	CW_15_VET/	1	9,840			
41834	Enhanced S	4				214,200
41854	Basic Star	4				98,400
	T O T A L	15	90,487	98,687	94,587	312,600

STATE OF NEW YORK  
COUNTY - St Lawrence  
TOWN - Norfolk  
VILLAGE - Norwood  
SWIS - 406201

2 0 1 6 T E N T A T I V E A S S E S S M E N T R O L L  
T A X A B L E S E C T I O N O F T H E R O L L - 1  
T H E S E A S S E S S M E N T S A R E A L S O U S E D F O R V I L L A G E P U R P O S E S  
M A P S E C T I O N - 0 4 2  
S U B - S E C T I O N - 0 5 8  
U N I F O R M P E R C E N T O F V A L U E I S 0 8 2 . 0 0

PAGE 10  
VALUATION DATE-JUL 01, 2015  
TAXABLE STATUS DATE-MAR 01, 2016  
RPS150/V04/L015  
CURRENT DATE 4/26/2016

\*\*\* G R A N D T O T A L S \*\*\*

ROLL SEC	DESCRIPTION	TOTAL PARCELS	ASSESSED LAND	ASSESSED TOTAL	TAXABLE VILLAGE	TAXABLE COUNTY	TAXABLE TOWN	TAXABLE SCHOOL	STAR TAXABLE
1	TAXABLE	22	149,400	1005,600	915,113	906,913	911,013	1005,600	693,000



STATE OF NEW YORK  
 COUNTY - St Lawrence  
 TOWN - Norfolk  
 VILLAGE - Norwood  
 SWIS - 406201

2 0 1 6 T E N T A T I V E A S S E S S M E N T R O L L  
 T A X A B L E SECTION OF THE ROLL - 1  
 THESE ASSESSMENTS ARE ALSO USED FOR VILLAGE PURPOSES  
 TAX MAP NUMBER SEQUENCE  
 UNIFORM PERCENT OF VALUE IS 082.00  
 UNIFORM PERCENT OF VALUE IS 082.00

PAGE 11  
 VALUATION DATE-JUL 01, 2015  
 TAXABLE STATUS DATE-MAR 01, 2016

TAX MAP PARCEL NUMBER	PROPERTY LOCATION & CLASS	ASSESSMENT	EXEMPTION CODE	VILLAGE	COUNTY	TOWN	SCHOOL
CURRENT OWNERS NAME	SCHOOL DISTRICT	LAND	TAX DESCRIPTION	TAXABLE VALUE			
CURRENT OWNERS ADDRESS	PARCEL SIZE/GRID COORD	TOTAL	SPECIAL DISTRICTS	ACCOUNT NO.			
*****							
42.059-1-3	30 Cedar St			42.059-1-3			1- 1-12
Daniels Bonnie L	210 1 Family Res		Enhanced S 41834	0	0	0	53,550
30 Cedar St	Norwood-Norfolk 406201	7,700	VILLAGE TAXABLE VALUE		87,100		
Norwood, NY 13668	ACRES 5.10	87,100	COUNTY TAXABLE VALUE		87,100		
	EAST-0330593 NRTH-1734165		TOWN TAXABLE VALUE		87,100		
	DEED BOOK 1999 PG-6480		SCHOOL TAXABLE VALUE		33,550		
	FULL MARKET VALUE	106,220					
*****							



STATE OF NEW YORK  
 COUNTY - St Lawrence  
 TOWN - Norfolk  
 VILLAGE - Norwood  
 SWIS - 406201

2 0 1 6 T E N T A T I V E A S S E S S M E N T R O L L  
 T A X A B L E SECTION OF THE ROLL - 1  
 THESE ASSESSMENTS ARE ALSO USED FOR VILLAGE PURPOSES  
 TAX MAP NUMBER SEQUENCE  
 UNIFORM PERCENT OF VALUE IS 082.00  
 UNIFORM PERCENT OF VALUE IS 082.00

PAGE 13  
 VALUATION DATE-JUL 01, 2015  
 TAXABLE STATUS DATE-MAR 01, 2016

TAX MAP PARCEL NUMBER	PROPERTY LOCATION & CLASS	ASSESSMENT	EXEMPTION CODE	VILLAGE	COUNTY	TOWN	SCHOOL
CURRENT OWNERS NAME	SCHOOL DISTRICT	LAND	TAX DESCRIPTION	TAXABLE VALUE			
CURRENT OWNERS ADDRESS	PARCEL SIZE/GRID COORD	TOTAL	SPECIAL DISTRICTS	ACCOUNT NO.			
*****							
42.066-3-2	Cedar St 314 Rural vac<10		VILLAGE TAXABLE VALUE		500		1- 3-10
Colton Perry A Jr	Norwood-Norfolk 406201	500	COUNTY TAXABLE VALUE		500		
4A Eagle Ct	Hm Kinsman Lot	500	TOWN TAXABLE VALUE		500		
Storrs Manfld, CT 06268	65x110x130 Vac Land FRNT 65.00 DPTH 55.00 EAST-0329493 NRTH-1733657 DEED BOOK 2012 PG-16979 FULL MARKET VALUE	610	SCHOOL TAXABLE VALUE		500		
*****							
42.066-3-3	Cedar 314 Rural vac<10		VILLAGE TAXABLE VALUE		4,200		1- 3- 6
Cota Roderick	Norwood-Norfolk 406201	4,200	COUNTY TAXABLE VALUE		4,200		
Cota Patsy	FRNT 365.00 DPTH	4,200	TOWN TAXABLE VALUE		4,200		
6 Grove St	ACRES 1.00		SCHOOL TAXABLE VALUE		4,200		
Norwood, NY 13668	EAST-0329628 NRTH-1733565 DEED BOOK 896 PG-01006 FULL MARKET VALUE	5,122					
*****							
42.066-3-4	24 Cedar St 210 1 Family Res		VILLAGE TAXABLE VALUE		75,000		1- 3-12
Turnbull Alasdair	Norwood-Norfolk 406201	8,400	COUNTY TAXABLE VALUE		75,000		
Turnbull Wendy	FRNT 659.00 DPTH	75,000	TOWN TAXABLE VALUE		75,000		
213 Dayton Rd	ACRES 7.20 BANK8888869		SCHOOL TAXABLE VALUE		75,000		
Potsdam, NY 13676	EAST-0330035 NRTH-1733819 DEED BOOK 2004 PG-12036 FULL MARKET VALUE	91,463					
*****							
42.066-3-5	39 Baldwin Ave 210 1 Family Res		Basic Star 41854	0	0	0	1- 2-10 24,600
Reagan Randy R	Norwood-Norfolk 406201	7,700	VILLAGE TAXABLE VALUE		80,000		
Reagan Cassie S	Also 1037/932	80,000	COUNTY TAXABLE VALUE		80,000		
39 Baldwin Ave	Yellow Old Style Res		TOWN TAXABLE VALUE		80,000		
Norwood, NY 13668	FRNT 200.00 DPTH ACRES 5.20 EAST-0330030 NRTH-1733257 DEED BOOK 1037 PG-00928 FULL MARKET VALUE	97,561	SCHOOL TAXABLE VALUE		55,400		
*****							
42.066-3-6	30 Cottage St 210 1 Family Res		Enhanced S 41834	0	0	0	1- 1- 3 38,400
Donahue Robert	Norwood-Norfolk 406201	7,000	VILLAGE TAXABLE VALUE		38,400		
Donahue Patrick	215x65x82x198x135	38,400	COUNTY TAXABLE VALUE		38,400		
% Robert Donahue	FRNT 215.00 DPTH 135.00		TOWN TAXABLE VALUE		38,400		
3 Cayuga St	ACRES 0.66		SCHOOL TAXABLE VALUE		0		
Auburn, NY 13021-2815	EAST-0330338 NRTH-1732484 DEED BOOK 1055 PG-3 FULL MARKET VALUE	46,829					
*****							

STATE OF NEW YORK  
 COUNTY - St Lawrence  
 TOWN - Norfolk  
 VILLAGE - Norwood  
 SWIS - 406201

2 0 1 6 T E N T A T I V E A S S E S S M E N T R O L L  
 T A X A B L E SECTION OF THE ROLL - 1  
 THESE ASSESSMENTS ARE ALSO USED FOR VILLAGE PURPOSES  
 TAX MAP NUMBER SEQUENCE  
 UNIFORM PERCENT OF VALUE IS 082.00  
 UNIFORM PERCENT OF VALUE IS 082.00

PAGE 14  
 VALUATION DATE-JUL 01, 2015  
 TAXABLE STATUS DATE-MAR 01, 2016

TAX MAP PARCEL NUMBER	PROPERTY LOCATION & CLASS	ASSESSMENT	EXEMPTION CODE	VILLAGE	COUNTY	TOWN	SCHOOL	ACCOUNT NO.
CURRENT OWNERS NAME	SCHOOL DISTRICT	LAND	TAX DESCRIPTION	TAXABLE VALUE				
CURRENT OWNERS ADDRESS	PARCEL SIZE/GRID COORD	TOTAL	SPECIAL DISTRICTS					
***** 42.066-3-8.1 *****								
38 Baldwin Ave								1- 1- 4
42.066-3-8.1	220 2 Family Res		VET COM C 41132	0	16,400	0	0	0
Donahue Timothy Jr	Norwood-Norfolk 406201	6,100	VET COM T 41133	0	0	12,300	0	0
Donahue Reta	White Ranch	75,000	VET COM V 41137	8,200	0	0	0	0
38 Baldwin Ave	176x129x169x112		RPTL466_f 41691	2,460	2,460	2,460	0	0
Norwood, NY 13668-1249	FRNT 147.00 DPTH 176.00		Enhanced S 41834	0	0	0	53,550	
	ACRES 0.48		VILLAGE TAXABLE VALUE		64,340			
	EAST-0330219 NRTH-1732666		COUNTY TAXABLE VALUE		56,140			
	DEED BOOK 878 PG-00955		TOWN TAXABLE VALUE		60,240			
	FULL MARKET VALUE	91,463	SCHOOL TAXABLE VALUE		21,450			
*****								

STATE OF NEW YORK  
 COUNTY - St Lawrence  
 TOWN - Norfolk  
 VILLAGE - Norwood  
 SWIS - 406201

2 0 1 6 T E N T A T I V E A S S E S S M E N T R O L L  
 T A X A B L E S E C T I O N O F T H E R O L L - 1  
 T H E S E A S S E S S M E N T S A R E A L S O U S E D F O R V I L L A G E P U R P O S E S  
 M A P S E C T I O N - 0 4 2  
 S U B - S E C T I O N - 0 6 6  
 U N I F O R M P E R C E N T O F V A L U E I S 0 8 2 . 0 0

PAGE 15  
 VALUATION DATE-JUL 01, 2015  
 TAXABLE STATUS DATE-MAR 01, 2016  
 RPS150/V04/L015  
 CURRENT DATE 4/26/2016

\*\*\* S P E C I A L D I S T R I C T S U M M A R Y \*\*\*

CODE	DISTRICT NAME	TOTAL PARCELS	EXTENSION TYPE	EXTENSION VALUE	AD VALOREM VALUE	EXEMPT AMOUNT	TAXABLE VALUE
------	---------------	---------------	----------------	-----------------	------------------	---------------	---------------

NO SPECIAL DISTRICTS AT THIS LEVEL

\*\*\* S C H O O L D I S T R I C T S U M M A R Y \*\*\*

CODE	DISTRICT NAME	TOTAL PARCELS	ASSESSED LAND	ASSESSED TOTAL	EXEMPT AMOUNT	TOTAL TAXABLE	STAR AMOUNT	STAR TAXABLE
406201	Norwood-Norfolk	6	33,900	273,100		273,100	116,550	156,550
	S U B - T O T A L	6	33,900	273,100		273,100	116,550	156,550
	T O T A L	6	33,900	273,100		273,100	116,550	156,550

\*\*\* S Y S T E M C O D E S S U M M A R Y \*\*\*

NO SYSTEM EXEMPTIONS AT THIS LEVEL

\*\*\* E X E M P T I O N S U M M A R Y \*\*\*

CODE	DESCRIPTION	TOTAL PARCELS	VILLAGE	COUNTY	TOWN	SCHOOL
41132	VET COM C	1		16,400		
41133	VET COM T	1			12,300	
41137	VET COM V	1	8,200			
41691	RPTL466_f	1	2,460	2,460	2,460	
41834	Enhanced S	2				91,950
41854	Basic Star	1				24,600
	T O T A L	7	10,660	18,860	14,760	116,550

STATE OF NEW YORK  
 COUNTY - St Lawrence  
 TOWN - Norfolk  
 VILLAGE - Norwood  
 SWIS - 406201

2 0 1 6 T E N T A T I V E A S S E S S M E N T R O L L  
 T A X A B L E S E C T I O N O F T H E R O L L - 1  
 T H E S E A S S E S S M E N T S A R E A L S O U S E D F O R V I L L A G E P U R P O S E S  
 M A P S E C T I O N - 0 4 2  
 S U B - S E C T I O N - 0 6 6  
 U N I F O R M P E R C E N T O F V A L U E I S 0 8 2 . 0 0

PAGE 16  
 VALUATION DATE-JUL 01, 2015  
 TAXABLE STATUS DATE-MAR 01, 2016  
 RPS150/V04/L015  
 CURRENT DATE 4/26/2016

\*\*\* G R A N D T O T A L S \*\*\*

ROLL SEC	DESCRIPTION	TOTAL PARCELS	ASSESSED LAND	ASSESSED TOTAL	TAXABLE VILLAGE	TAXABLE COUNTY	TAXABLE TOWN	TAXABLE SCHOOL	STAR TAXABLE
1	TAXABLE	6	33,900	273,100	262,440	254,240	258,340	273,100	156,550

STATE OF NEW YORK  
COUNTY - St Lawrence  
TOWN - Norfolk  
VILLAGE - Norwood  
SWIS - 406201

2 0 1 6 T E N T A T I V E A S S E S S M E N T R O L L  
T A X A B L E SECTION OF THE ROLL - 1  
THESE ASSESSMENTS ARE ALSO USED FOR VILLAGE PURPOSES  
TAX MAP NUMBER SEQUENCE  
UNIFORM PERCENT OF VALUE IS 082.00  
UNIFORM PERCENT OF VALUE IS 082.00

PAGE 17  
VALUATION DATE-JUL 01, 2015  
TAXABLE STATUS DATE-MAR 01, 2016

TAX MAP PARCEL NUMBER	PROPERTY LOCATION & CLASS	ASSESSMENT	EXEMPTION CODE	VILLAGE	COUNTY	TOWN	SCHOOL	ACCOUNT NO.
CURRENT OWNERS NAME	SCHOOL DISTRICT	LAND	TAX DESCRIPTION	TAXABLE VALUE				
CURRENT OWNERS ADDRESS	PARCEL SIZE/GRID COORD	TOTAL	SPECIAL DISTRICTS					
*****								42.067-1-2 *****
	1A,B Prairie St							1- 1-13
42.067-1-2	240 Rural res		Enhanced S 41834	0	0	0	43,200	
McDonald Sylvia J (LU)	Norwood-Norfolk 406201	10,300	VILLAGE TAXABLE VALUE				43,200	
1 Prairie St	15.36ar	43,200	COUNTY TAXABLE VALUE				43,200	
Norwood, NY 13668	Wt Ranch & Trlr 10X55		TOWN TAXABLE VALUE				43,200	
	ACRES 16.40		SCHOOL TAXABLE VALUE				0	
	EAST-0330663 NRTH-1733322							
	DEED BOOK 2006 PG-16100							
	FULL MARKET VALUE	52,683						
*****								42.067-1-3.1 *****
	Off Cedar							1- 25-10PT
42.067-1-3.1	322 Rural vac>10		VILLAGE TAXABLE VALUE				4,700	
Young Harry	Norwood-Norfolk 406201	4,700	COUNTY TAXABLE VALUE				4,700	
Young Sandra	Pt 42.004-1-5 In Town	4,700	TOWN TAXABLE VALUE				4,700	
142 Regan Rd	ACRES 13.30		SCHOOL TAXABLE VALUE				4,700	
Norwood, NY 13668	EAST-0331231 NRTH-1733522							
	DEED BOOK 1105 PG-64							
	FULL MARKET VALUE	5,732						
*****								42.067-1-5.22 *****
	Off Prairie St							
42.067-1-5.22	323 Vacant rural		VILLAGE TAXABLE VALUE				7,100	
Crowley Edward P	Norwood-Norfolk 406201	7,100	COUNTY TAXABLE VALUE				7,100	
44 Barr Farm Rd	South Of Conrail	7,100	TOWN TAXABLE VALUE				7,100	
Bedford, NH 03110	ACRES 9.30		SCHOOL TAXABLE VALUE				7,100	
	EAST-0331415 NRTH-1732738							
	DEED BOOK 2014 PG-5281							
	FULL MARKET VALUE	8,659						
*****								42.067-1-6 *****
	Off Prairie							1- 1- 1
42.067-1-6	322 Rural vac>10		VILLAGE TAXABLE VALUE				4,700	
Boak Gregory R (Etal)	Norwood-Norfolk 406201	4,700	COUNTY TAXABLE VALUE				4,700	
1 High St	FRNT 4151.00 DPTH	4,700	TOWN TAXABLE VALUE				4,700	
Norwood, NY 13668-3101	ACRES 13.50		SCHOOL TAXABLE VALUE				4,700	
	EAST-0330880 NRTH-1732095							
	DEED BOOK 1036 PG-00688							
	FULL MARKET VALUE	5,732						
*****								42.067-1-7 *****
	13 Prairie St							1- 2-11
42.067-1-7	210 1 Family Res		Basic Star 41854	0	0	0	24,600	
Prashaw Stephanie J	Norwood-Norfolk 406201	5,600	VILLAGE TAXABLE VALUE				37,500	
13 Prarie St	76x309x50x305 Old Style	37,500	COUNTY TAXABLE VALUE				37,500	
Norwood, NY 13668	FRNT 76.00 DPTH 303.00		TOWN TAXABLE VALUE				37,500	
	ACRES 0.53		SCHOOL TAXABLE VALUE				12,900	
	EAST-0330566 NRTH-1732597							
	DEED BOOK 2004 PG-18112							
	FULL MARKET VALUE	45,732						
*****								

STATE OF NEW YORK  
 COUNTY - St Lawrence  
 TOWN - Norfolk  
 VILLAGE - Norwood  
 SWIS - 406201

2 0 1 6 T E N T A T I V E A S S E S S M E N T R O L L  
 T A X A B L E SECTION OF THE ROLL - 1  
 THESE ASSESSMENTS ARE ALSO USED FOR VILLAGE PURPOSES  
 TAX MAP NUMBER SEQUENCE  
 UNIFORM PERCENT OF VALUE IS 082.00  
 UNIFORM PERCENT OF VALUE IS 082.00

TAX MAP PARCEL NUMBER	PROPERTY LOCATION & CLASS	ASSESSMENT	EXEMPTION CODE	VILLAGE	COUNTY	TOWN	SCHOOL
CURRENT OWNERS NAME	SCHOOL DISTRICT	LAND	TAX DESCRIPTION	TAXABLE VALUE			
CURRENT OWNERS ADDRESS	PARCEL SIZE/GRID COORD	TOTAL	SPECIAL DISTRICTS	ACCOUNT NO.			
*****							
42.067-1-8	11 Prairie St			42.067-1-8			1- 2-15
Daggett Ramona	210 1 Family Res		VILLAGE TAXABLE VALUE		39,100		
11 Prairie St	Norwood-Norfolk 406201	5,700	COUNTY TAXABLE VALUE		39,100		
Norwood, NY 13668	83x308x60x309	39,100	TOWN TAXABLE VALUE		39,100		
	FRNT 83.00 DPTH		SCHOOL TAXABLE VALUE		39,100		
	ACRES 0.50						
	EAST-0330533 NRTH-1732668						
	DEED BOOK 1096 PG-203						
	FULL MARKET VALUE	47,683					
*****							
42.067-1-9.1	7,9 Prairie St			42.067-1-9.1			1- 2- 4.1
Morgan Arloene	210 1 Family Res		Enhanced S 41834		0	0	53,550
9 Prairie St	Norwood-Norfolk 406201	6,400	VILLAGE TAXABLE VALUE		64,500		
Norwood, NY 13668	Also 990/809 & 927/167	64,500	COUNTY TAXABLE VALUE		64,500		
	FRNT 144.00 DPTH		TOWN TAXABLE VALUE		64,500		
	ACRES 1.50		SCHOOL TAXABLE VALUE		10,950		
	EAST-0330495 NRTH-1732781						
	DEED BOOK 990 PG-00811						
	FULL MARKET VALUE	78,659					
*****							
42.067-1-10.1	5 Prairie St			42.067-1-10.1			1- 3-13.1
Smutz Marcelene A	210 1 Family Res		Basic Star 41854		0	0	24,600
5 Prairie St	Norwood-Norfolk 406201	5,300	VILLAGE TAXABLE VALUE		47,700		
Norwood, NY 13668	Old Style	47,700	COUNTY TAXABLE VALUE		47,700		
	FRNT 80.00 DPTH 165.00		TOWN TAXABLE VALUE		47,700		
	ACRES 0.30 BANK8888869		SCHOOL TAXABLE VALUE		23,100		
	EAST-0330355 NRTH-1732808						
	DEED BOOK 2002 PG-20748						
	FULL MARKET VALUE	58,171					
*****							
42.067-1-15	Off Depot			42.067-1-15			
McFaddin James L	314 Rural vac<10		VILLAGE TAXABLE VALUE		3,000		
25 Bernard Ave	Norwood-Norfolk 406201	3,000	COUNTY TAXABLE VALUE		3,000		
Norwood, NY 13668	ACRES 8.70	3,000	TOWN TAXABLE VALUE		3,000		
	EAST-0331605 NRTH-1732268		SCHOOL TAXABLE VALUE		3,000		
	DEED BOOK 2012 PG-18978						
	FULL MARKET VALUE	3,659					
*****							



STATE OF NEW YORK  
 COUNTY - St Lawrence  
 TOWN - Norfolk  
 VILLAGE - Norwood  
 SWIS - 406201

2 0 1 6 T E N T A T I V E A S S E S S M E N T R O L L  
 T A X A B L E S E C T I O N O F T H E R O L L - 1  
 T H E S E A S S E S S M E N T S A R E A L S O U S E D F O R V I L L A G E P U R P O S E S  
 M A P S E C T I O N - 0 4 2  
 S U B - S E C T I O N - 0 6 7  
 U N I F O R M P E R C E N T O F V A L U E I S 0 8 2 . 0 0

PAGE 19  
 VALUATION DATE-JUL 01, 2015  
 TAXABLE STATUS DATE-MAR 01, 2016  
 RPS150/V04/L015  
 CURRENT DATE 4/26/2016

\*\*\* S P E C I A L D I S T R I C T S U M M A R Y \*\*\*

CODE	DISTRICT NAME	TOTAL PARCELS	EXTENSION TYPE	EXTENSION VALUE	AD VALOREM VALUE	EXEMPT AMOUNT	TAXABLE VALUE
------	---------------	---------------	----------------	-----------------	------------------	---------------	---------------

NO SPECIAL DISTRICTS AT THIS LEVEL

\*\*\* S C H O O L D I S T R I C T S U M M A R Y \*\*\*

CODE	DISTRICT NAME	TOTAL PARCELS	ASSESSED LAND	ASSESSED TOTAL	EXEMPT AMOUNT	TOTAL TAXABLE	STAR AMOUNT	STAR TAXABLE
406201	Norwood-Norfolk	9	52,800	251,500		251,500	145,950	105,550
	S U B - T O T A L	9	52,800	251,500		251,500	145,950	105,550
	T O T A L	9	52,800	251,500		251,500	145,950	105,550

\*\*\* S Y S T E M C O D E S S U M M A R Y \*\*\*

NO SYSTEM EXEMPTIONS AT THIS LEVEL

\*\*\* E X E M P T I O N S U M M A R Y \*\*\*

CODE	DESCRIPTION	TOTAL PARCELS	VILLAGE	COUNTY	TOWN	SCHOOL
41834	Enhanced S	2				96,750
41854	Basic Star	2				49,200
	T O T A L	4				145,950



STATE OF NEW YORK  
 COUNTY - St Lawrence  
 TOWN - Norfolk  
 VILLAGE - Norwood  
 SWIS - 406201

2 0 1 6 T E N T A T I V E A S S E S S M E N T R O L L  
 T A X A B L E SECTION OF THE ROLL - 1  
 THESE ASSESSMENTS ARE ALSO USED FOR VILLAGE PURPOSES  
 S U B - S E C T I O N - 067  
 UNIFORM PERCENT OF VALUE IS 082.00  
 R O L L S U B S E C T I O N - - T O T A L S

PAGE 21  
 VALUATION DATE-JUL 01, 2015  
 TAXABLE STATUS DATE-MAR 01, 2016  
 RPS150/V04/L015  
 CURRENT DATE 4/26/2016

\*\*\* S P E C I A L D I S T R I C T S U M M A R Y \*\*\*

CODE	DISTRICT NAME	TOTAL PARCELS	EXTENSION TYPE	EXTENSION VALUE	AD VALOREM VALUE	EXEMPT AMOUNT	TAXABLE VALUE
------	---------------	---------------	----------------	-----------------	------------------	---------------	---------------

NO SPECIAL DISTRICTS AT THIS LEVEL

\*\*\* S C H O O L D I S T R I C T S U M M A R Y \*\*\*

CODE	DISTRICT NAME	TOTAL PARCELS	ASSESSED LAND	ASSESSED TOTAL	EXEMPT AMOUNT	TOTAL TAXABLE	STAR AMOUNT	STAR TAXABLE
406201	Norwood-Norfolk	40	256,600	1732,500		1732,500	653,250	1079,250
	S U B - T O T A L	40	256,600	1732,500		1732,500	653,250	1079,250
	T O T A L	40	256,600	1732,500		1732,500	653,250	1079,250

\*\*\* S Y S T E M C O D E S S U M M A R Y \*\*\*

NO SYSTEM EXEMPTIONS AT THIS LEVEL

\*\*\* E X E M P T I O N S U M M A R Y \*\*\*

CODE	DESCRIPTION	TOTAL PARCELS	VILLAGE	COUNTY	TOWN	SCHOOL
41101	Vet Eligib	1		72,447	72,447	
41107	Vet Eligil	1	72,447			
41122	VET WAR C	1		9,840		
41123	VET WAR T	1			7,380	
41127	VET WAR V	1	4,920			
41132	VET COM C	3		49,200		
41133	VET COM T	3			36,900	
41137	VET COM V	3	24,600			
41142	VET DIS C	1		65,600		
41143	VET DIS T	1			49,200	
41147	VET DIS V	1	32,800			
41161	CW_15_VET/	1		9,840	9,840	
41167	CW_15_VET/	1	9,840			

STATE OF NEW YORK  
 COUNTY - St Lawrence  
 TOWN - Norfolk  
 VILLAGE - Norwood  
 SWIS - 406201

2 0 1 6 T E N T A T I V E A S S E S S M E N T R O L L  
 T A X A B L E S E C T I O N O F T H E R O L L - 1  
 T H E S E A S S E S S M E N T S A R E A L S O U S E D F O R V I L L A G E P U R P O S E S  
 S U B - S E C T I O N - 0 6 7  
 U N I F O R M P E R C E N T O F V A L U E I S 0 8 2 . 0 0  
 R O L L S U B S E C T I O N - - T O T A L S

PAGE 22  
 VALUATION DATE-JUL 01, 2015  
 TAXABLE STATUS DATE-MAR 01, 2016  
 RPS150/V04/L015  
 CURRENT DATE 4/26/2016

\*\*\* E X E M P T I O N S U M M A R Y \*\*\*

CODE	DESCRIPTION	TOTAL PARCELS	VILLAGE	COUNTY	TOWN	SCHOOL
41691	RPTL466_f	1	2,460	2,460	2,460	
41834	Enhanced S	9				456,450
41854	Basic Star	8				196,800
	T O T A L	37	147,067	209,387	178,227	653,250

\*\*\* G R A N D T O T A L S \*\*\*

ROLL SEC	DESCRIPTION	TOTAL PARCELS	ASSESSED LAND	ASSESSED TOTAL	TAXABLE VILLAGE	TAXABLE COUNTY	TAXABLE TOWN	TAXABLE SCHOOL	STAR TAXABLE
1	TAXABLE	40	256,600	1732,500	1585,433	1523,113	1554,273	1732,500	1079,250

STATE OF NEW YORK  
 COUNTY - St Lawrence  
 TOWN - Norfolk  
 VILLAGE - Norwood  
 SWIS - 406201

2 0 1 6 T E N T A T I V E A S S E S S M E N T R O L L  
 T A X A B L E SECTION OF THE ROLL - 1  
 THESE ASSESSMENTS ARE ALSO USED FOR VILLAGE PURPOSES  
 UNIFORM PERCENT OF VALUE IS 082.00

PAGE 23  
 VALUATION DATE-JUL 01, 2015  
 TAXABLE STATUS DATE-MAR 01, 2016  
 RPS150/V04/L015  
 CURRENT DATE 4/26/2016

R O L L S E C T I O N T O T A L S

\*\*\* S P E C I A L D I S T R I C T S U M M A R Y \*\*\*

CODE	DISTRICT NAME	TOTAL PARCELS	EXTENSION TYPE	EXTENSION VALUE	AD VALOREM VALUE	EXEMPT AMOUNT	TAXABLE VALUE
------	---------------	---------------	----------------	-----------------	------------------	---------------	---------------

NO SPECIAL DISTRICTS AT THIS LEVEL

\*\*\* S C H O O L D I S T R I C T S U M M A R Y \*\*\*

CODE	DISTRICT NAME	TOTAL PARCELS	ASSESSED LAND	ASSESSED TOTAL	EXEMPT AMOUNT	TOTAL TAXABLE	STAR AMOUNT	STAR TAXABLE
406201	Norwood-Norfolk	40	256,600	1732,500		1732,500	653,250	1079,250
	S U B - T O T A L	40	256,600	1732,500		1732,500	653,250	1079,250
	T O T A L	40	256,600	1732,500		1732,500	653,250	1079,250

\*\*\* S Y S T E M C O D E S S U M M A R Y \*\*\*

NO SYSTEM EXEMPTIONS AT THIS LEVEL

\*\*\* E X E M P T I O N S U M M A R Y \*\*\*

CODE	DESCRIPTION	TOTAL PARCELS	VILLAGE	COUNTY	TOWN	SCHOOL
41101	Vet Eligib	1		72,447	72,447	
41107	Vet Eligil	1	72,447			
41122	VET WAR C	1		9,840		
41123	VET WAR T	1			7,380	
41127	VET WAR V	1	4,920			
41132	VET COM C	3		49,200		
41133	VET COM T	3			36,900	
41137	VET COM V	3	24,600			
41142	VET DIS C	1		65,600		
41143	VET DIS T	1			49,200	
41147	VET DIS V	1	32,800			
41161	CW_15_VET/	1		9,840	9,840	
41167	CW_15_VET/	1	9,840			

STATE OF NEW YORK  
 COUNTY - St Lawrence  
 TOWN - Norfolk  
 VILLAGE - Norwood  
 SWIS - 406201

2 0 1 6 T E N T A T I V E A S S E S S M E N T R O L L

T A X A B L E SECTION OF THE ROLL - 1  
 THESE ASSESSMENTS ARE ALSO USED FOR VILLAGE PURPOSES

VALUATION DATE-JUL 01, 2015  
 TAXABLE STATUS DATE-MAR 01, 2016  
 RPS150/V04/L015  
 CURRENT DATE 4/26/2016

UNIFORM PERCENT OF VALUE IS 082.00

R O L L S E C T I O N T O T A L S

\*\*\* E X E M P T I O N S U M M A R Y \*\*\*

CODE	DESCRIPTION	TOTAL PARCELS	VILLAGE	COUNTY	TOWN	SCHOOL
41691	RPTL466_f	1	2,460	2,460	2,460	
41834	Enhanced S	9				456,450
41854	Basic Star	8				196,800
	T O T A L	37	147,067	209,387	178,227	653,250

\*\*\* G R A N D T O T A L S \*\*\*

ROLL SEC	DESCRIPTION	TOTAL PARCELS	ASSESSED LAND	ASSESSED TOTAL	TAXABLE VILLAGE	TAXABLE COUNTY	TAXABLE TOWN	TAXABLE SCHOOL	STAR TAXABLE
1	TAXABLE	40	256,600	1732,500	1585,433	1523,113	1554,273	1732,500	1079,250

STATE OF NEW YORK  
 COUNTY - St Lawrence  
 TOWN - Norfolk  
 VILLAGE - Norwood  
 SWIS - 406201

2 0 1 6 T E N T A T I V E A S S E S S M E N T R O L L  
 SPECIAL FRANCHISE SECTION OF THE ROLL - 5  
 THESE ASSESSMENTS ARE ALSO USED FOR VILLAGE PURPOSES  
 TAX MAP NUMBER SEQUENCE  
 UNIFORM PERCENT OF VALUE IS 082.00

PAGE 25  
 VALUATION DATE-JUL 01, 2015  
 TAXABLE STATUS DATE-MAR 01, 2016

TAX MAP PARCEL NUMBER	PROPERTY LOCATION & CLASS	ASSESSMENT	EXEMPTION CODE	VILLAGE	COUNTY	TOWN	SCHOOL
CURRENT OWNERS NAME	SCHOOL DISTRICT	LAND	TAX DESCRIPTION	TAXABLE VALUE			
CURRENT OWNERS ADDRESS	PARCEL SIZE/GRID COORD	TOTAL	SPECIAL DISTRICTS	ACCOUNT NO.			
555.007-22-1	Norwood Vlg 869 Television			555.007-22-1			5-5-3
Time Warner - North Region	Norwood-Norfolk 406201	0	VILLAGE TAXABLE VALUE				7,996
Company Code 950680	Special Franchise	7,996	COUNTY TAXABLE VALUE				7,996
PO Box 7467	App Factor 100% Nn Sch		TOWN TAXABLE VALUE				7,996
Charlotte, NC 28241-7467	BANK9999982		SCHOOL TAXABLE VALUE				7,996
	FULL MARKET VALUE	9,751					











STATE OF NEW YORK  
 COUNTY - St Lawrence  
 TOWN - Norfolk  
 VILLAGE - Norwood  
 SWIS - 406201

2 0 1 6 T E N T A T I V E A S S E S S M E N T R O L L PAGE 30  
 SPECIAL FRANCHISE SECTION OF THE ROLL - 5 SUB-SECT - R VALUATION DATE-JUL 01, 2015  
 THESE ASSESSMENTS ARE ALSO USED FOR VILLAGE PURPOSES TAXABLE STATUS DATE-MAR 01, 2016  
 TAX MAP NUMBER SEQUENCE  
 UNIFORM PERCENT OF VALUE IS 082.00  
 UNIFORM PERCENT OF VALUE IS 082.00

TAX MAP PARCEL NUMBER	PROPERTY LOCATION & CLASS	ASSESSMENT	EXEMPTION CODE	VILLAGE	COUNTY	TOWN	SCHOOL
CURRENT OWNERS NAME	SCHOOL DISTRICT	LAND	TAX DESCRIPTION	TAXABLE VALUE			
CURRENT OWNERS ADDRESS	PARCEL SIZE/GRID COORD	TOTAL	SPECIAL DISTRICTS	ACCOUNT NO.			
*****							
555.009-22-1	Norwood Vlg			555.009-22-1	*****		
Niagara Mohawk Power Corp	861 Elec & gas		VILLAGE TAXABLE VALUE				5-5-2
Attn: Company Code 132350	Norwood-Norfolk 406201	0	COUNTY TAXABLE VALUE				
300 Erie Blvd W	Special Franchise	26,538	TOWN TAXABLE VALUE				
Syracuse, NY 13202-4250	App Factor 100% Nn Sch		SCHOOL TAXABLE VALUE				
	BANK9999996						
	FULL MARKET VALUE	32,363					
*****							







STATE OF NEW YORK  
 COUNTY - St Lawrence  
 TOWN - Norfolk  
 VILLAGE - Norwood  
 SWIS - 406201

2 0 1 6 T E N T A T I V E A S S E S S M E N T R O L L  
 UTILITY & R.R. SECTION OF THE ROLL - 6  
 THESE ASSESSMENTS ARE ALSO USED FOR VILLAGE PURPOSES  
 TAX MAP NUMBER SEQUENCE  
 UNIFORM PERCENT OF VALUE IS 082.00

PAGE 34  
 VALUATION DATE-JUL 01, 2015  
 TAXABLE STATUS DATE-MAR 01, 2016

TAX MAP PARCEL NUMBER	PROPERTY LOCATION & CLASS	ASSESSMENT	EXEMPTION CODE	VILLAGE	COUNTY	TOWN	SCHOOL	ACCOUNT NO.
CURRENT OWNERS NAME	SCHOOL DISTRICT	LAND	TAX DESCRIPTION					TAXABLE VALUE
CURRENT OWNERS ADDRESS	PARCEL SIZE/GRID COORD	TOTAL	SPECIAL DISTRICTS					
*****								
620.001-9999-132.350/1001	Electric Transmission							620.001-9999-132.350/1001***
Niagara Mohawk Power Corp	882 Elec Trans Imp		VILLAGE TAXABLE VALUE					92,706
Attn: Company Code 132350	Norwood-Norfolk 406201	0	COUNTY TAXABLE VALUE					92,706
Real Estate Tax	812101	92,706	TOWN TAXABLE VALUE					92,706
300 Erie Blvd W	App Factor 1.0 Nn Sch		SCHOOL TAXABLE VALUE					92,706
Syracuse, NY 13202-4250	T-302 Dennison-Colton							
	BANK9999996							
	FULL MARKET VALUE	113,056						
*****								
620.001-9999-132.350/1881	Outside Plant							620.001-9999-132.350/1881***
Niagara Mohawk Power Corp	884 Elec Dist Out		VILLAGE TAXABLE VALUE					17,068
Attn: Company Code 132350	Norwood-Norfolk 406201	0	COUNTY TAXABLE VALUE					17,068
300 Erie Blvd W	888888	17,068	TOWN TAXABLE VALUE					17,068
Syracuse, NY 13202-4250	App Factor 1.0 Nn Sch		SCHOOL TAXABLE VALUE					17,068
	BANK9999996							
	FULL MARKET VALUE	20,815						
*****								
620.001-9999-631.900/1881	Village Norwood/Norfolk							620.001-9999-631.900/1881***
Verizon New York Inc	836 Telecom. eq.		Mass Telec 47100	133	133	133	133	
31st Floor Prperty Tax Dept	Norwood-Norfolk 406201	0	VILLAGE TAXABLE VALUE					633
PO Box 152206	Company Code 631900	766	COUNTY TAXABLE VALUE					633
Irving, TX 75015-2206	Poles, Wires, Cable		TOWN TAXABLE VALUE					633
	BANK9999997		SCHOOL TAXABLE VALUE					633
	FULL MARKET VALUE	934						
*****								



STATE OF NEW YORK  
 COUNTY - St Lawrence  
 TOWN - Norfolk  
 VILLAGE - Norwood  
 SWIS - 406201

2 0 1 6 T E N T A T I V E A S S E S S M E N T R O L L  
 UTILITY & R.R. SECTION OF THE ROLL - 6  
 THESE ASSESSMENTS ARE ALSO USED FOR VILLAGE PURPOSES  
 M A P S E C T I O N - 620  
 S U B - S E C T I O N - 001  
 UNIFORM PERCENT OF VALUE IS 082.00

PAGE 35  
 VALUATION DATE-JUL 01, 2015  
 TAXABLE STATUS DATE-MAR 01, 2016  
 RPS150/V04/L015  
 CURRENT DATE 4/26/2016

\*\*\* S P E C I A L D I S T R I C T S U M M A R Y \*\*\*

CODE	DISTRICT NAME	TOTAL PARCELS	EXTENSION TYPE	EXTENSION VALUE	AD VALOREM VALUE	EXEMPT AMOUNT	TAXABLE VALUE
------	---------------	---------------	----------------	-----------------	------------------	---------------	---------------

NO SPECIAL DISTRICTS AT THIS LEVEL

\*\*\* S C H O O L D I S T R I C T S U M M A R Y \*\*\*

CODE	DISTRICT NAME	TOTAL PARCELS	ASSESSED LAND	ASSESSED TOTAL	EXEMPT AMOUNT	TOTAL TAXABLE	STAR AMOUNT	STAR TAXABLE
406201	Norwood-Norfolk	3		110,540	133	110,407		110,407
	S U B - T O T A L	3		110,540	133	110,407		110,407
	T O T A L	3		110,540	133	110,407		110,407

\*\*\* S Y S T E M C O D E S S U M M A R Y \*\*\*

NO SYSTEM EXEMPTIONS AT THIS LEVEL

\*\*\* E X E M P T I O N S U M M A R Y \*\*\*

CODE	DESCRIPTION	TOTAL PARCELS	VILLAGE	COUNTY	TOWN	SCHOOL
47100	Mass Telec	1	133	133	133	133
	T O T A L	1	133	133	133	133

\*\*\* G R A N D T O T A L S \*\*\*

ROLL SEC	DESCRIPTION	TOTAL PARCELS	ASSESSED LAND	ASSESSED TOTAL	TAXABLE VILLAGE	TAXABLE COUNTY	TAXABLE TOWN	TAXABLE SCHOOL	STAR TAXABLE
6	UTILITIES & N.C.	3		110,540	110,407	110,407	110,407	110,407	110,407

STATE OF NEW YORK  
 COUNTY - St Lawrence  
 TOWN - Norfolk  
 VILLAGE - Norwood  
 SWIS - 406201

2 0 1 6 T E N T A T I V E A S S E S S M E N T R O L L  
 UTILITY & R.R. SECTION OF THE ROLL - 6  
 THESE ASSESSMENTS ARE ALSO USED FOR VILLAGE PURPOSES  
 S U B - S E C T I O N - 001  
 UNIFORM PERCENT OF VALUE IS 082.00  
 R O L L S U B S E C T I O N - - T O T A L S

PAGE 36  
 VALUATION DATE-JUL 01, 2015  
 TAXABLE STATUS DATE-MAR 01, 2016  
 RPS150/V04/L015  
 CURRENT DATE 4/26/2016

\*\*\* S P E C I A L D I S T R I C T S U M M A R Y \*\*\*

CODE	DISTRICT NAME	TOTAL PARCELS	EXTENSION TYPE	EXTENSION VALUE	AD VALOREM VALUE	EXEMPT AMOUNT	TAXABLE VALUE
------	---------------	---------------	----------------	-----------------	------------------	---------------	---------------

NO SPECIAL DISTRICTS AT THIS LEVEL

\*\*\* S C H O O L D I S T R I C T S U M M A R Y \*\*\*

CODE	DISTRICT NAME	TOTAL PARCELS	ASSESSED LAND	ASSESSED TOTAL	EXEMPT AMOUNT	TOTAL TAXABLE	STAR AMOUNT	STAR TAXABLE
406201	Norwood-Norfolk	3		110,540	133	110,407		110,407
	S U B - T O T A L	3		110,540	133	110,407		110,407
	T O T A L	3		110,540	133	110,407		110,407

\*\*\* S Y S T E M C O D E S S U M M A R Y \*\*\*

NO SYSTEM EXEMPTIONS AT THIS LEVEL

\*\*\* E X E M P T I O N S U M M A R Y \*\*\*

CODE	DESCRIPTION	TOTAL PARCELS	VILLAGE	COUNTY	TOWN	SCHOOL
47100	Mass Telec	1	133	133	133	133
	T O T A L	1	133	133	133	133

\*\*\* G R A N D T O T A L S \*\*\*

ROLL SEC	DESCRIPTION	TOTAL PARCELS	ASSESSED LAND	ASSESSED TOTAL	TAXABLE VILLAGE	TAXABLE COUNTY	TAXABLE TOWN	TAXABLE SCHOOL	STAR TAXABLE
6	UTILITIES & N.C.	3		110,540	110,407	110,407	110,407	110,407	110,407

STATE OF NEW YORK  
 COUNTY - St Lawrence  
 TOWN - Norfolk  
 VILLAGE - Norwood  
 SWIS - 406201

2 0 1 6 T E N T A T I V E A S S E S S M E N T R O L L  
 UTILITY & R.R. SECTION OF THE ROLL - 6  
 THESE ASSESSMENTS ARE ALSO USED FOR VILLAGE PURPOSES  
 UNIFORM PERCENT OF VALUE IS 082.00

PAGE 37  
 VALUATION DATE-JUL 01, 2015  
 TAXABLE STATUS DATE-MAR 01, 2016  
 RPS150/V04/L015  
 CURRENT DATE 4/26/2016

R O L L S E C T I O N T O T A L S

\*\*\* S P E C I A L D I S T R I C T S U M M A R Y \*\*\*

CODE	DISTRICT NAME	TOTAL PARCELS	EXTENSION TYPE	EXTENSION VALUE	AD VALOREM VALUE	EXEMPT AMOUNT	TAXABLE VALUE
------	---------------	---------------	----------------	-----------------	------------------	---------------	---------------

NO SPECIAL DISTRICTS AT THIS LEVEL

\*\*\* S C H O O L D I S T R I C T S U M M A R Y \*\*\*

CODE	DISTRICT NAME	TOTAL PARCELS	ASSESSED LAND	ASSESSED TOTAL	EXEMPT AMOUNT	TOTAL TAXABLE	STAR AMOUNT	STAR TAXABLE
406201	Norwood-Norfolk	3		110,540	133	110,407		110,407
	S U B - T O T A L	3		110,540	133	110,407		110,407
	T O T A L	3		110,540	133	110,407		110,407

\*\*\* S Y S T E M C O D E S S U M M A R Y \*\*\*

NO SYSTEM EXEMPTIONS AT THIS LEVEL

\*\*\* E X E M P T I O N S U M M A R Y \*\*\*

CODE	DESCRIPTION	TOTAL PARCELS	VILLAGE	COUNTY	TOWN	SCHOOL
47100	Mass Telec	1	133	133	133	133
	T O T A L	1	133	133	133	133

\*\*\* G R A N D T O T A L S \*\*\*

ROLL SEC	DESCRIPTION	TOTAL PARCELS	ASSESSED LAND	ASSESSED TOTAL	TAXABLE VILLAGE	TAXABLE COUNTY	TAXABLE TOWN	TAXABLE SCHOOL	STAR TAXABLE
6	UTILITIES & N.C.	3		110,540	110,407	110,407	110,407	110,407	110,407

STATE OF NEW YORK  
 COUNTY - St Lawrence  
 TOWN - Norfolk  
 VILLAGE - Norwood  
 SWIS - 406201

2 0 1 6 T E N T A T I V E A S S E S S M E N T R O L L  
 CEILING RAILROAD SECTION OF THE ROLL - 7  
 THESE ASSESSMENTS ARE ALSO USED FOR VILLAGE PURPOSES  
 TAX MAP NUMBER SEQUENCE  
 UNIFORM PERCENT OF VALUE IS 082.00

PAGE 38  
 VALUATION DATE-JUL 01, 2015  
 TAXABLE STATUS DATE-MAR 01, 2016

TAX MAP PARCEL NUMBER	PROPERTY LOCATION & CLASS	ASSESSMENT	EXEMPTION CODE-----	VILLAGE-----	COUNTY-----	TOWN-----	SCHOOL
CURRENT OWNERS NAME	SCHOOL DISTRICT	LAND	TAX DESCRIPTION	TAXABLE VALUE			
CURRENT OWNERS ADDRESS	PARCEL SIZE/GRID COORD	TOTAL	SPECIAL DISTRICTS	ACCOUNT NO.			
***** 42.067-1-5.1 *****							
42.067-1-5.1	Off Cedar St						6-132-15.1
CSX Transportation Inc	842 Ceiling rr		Railroad C 47200	129,381	129,381	129,381	129,381
Attn: Company Code 502000	Norwood-Norfolk 406201	276,111	VILLAGE TAXABLE VALUE		146,730		
500 Water St (J-910)	Part Of 42.004-1-7.11 In	276,111	COUNTY TAXABLE VALUE		146,730		
Jacksonville, FL 32202	The Town Of Norfolk		TOWN TAXABLE VALUE		146,730		
	App Factor 1.0 Nn Sch		SCHOOL TAXABLE VALUE		146,730		
	ACRES 6.00 BANK9999942						
	EAST-0331264 NRTH-1732960						
	DEED BOOK 1999 PG-22278						
	FULL MARKET VALUE	336,721					
*****							

STATE OF NEW YORK  
 COUNTY - St Lawrence  
 TOWN - Norfolk  
 VILLAGE - Norwood  
 SWIS - 406201

2 0 1 6 T E N T A T I V E A S S E S S M E N T R O L L  
 CEILING RAILROAD SECTION OF THE ROLL - 7  
 THESE ASSESSMENTS ARE ALSO USED FOR VILLAGE PURPOSES  
 M A P S E C T I O N - 042  
 S U B - S E C T I O N - 067  
 UNIFORM PERCENT OF VALUE IS 082.00

PAGE 39  
 VALUATION DATE-JUL 01, 2015  
 TAXABLE STATUS DATE-MAR 01, 2016  
 RPS150/V04/L015  
 CURRENT DATE 4/26/2016

\*\*\* S P E C I A L D I S T R I C T S U M M A R Y \*\*\*

CODE	DISTRICT NAME	TOTAL PARCELS	EXTENSION TYPE	EXTENSION VALUE	AD VALOREM VALUE	EXEMPT AMOUNT	TAXABLE VALUE
------	---------------	---------------	----------------	-----------------	------------------	---------------	---------------

NO SPECIAL DISTRICTS AT THIS LEVEL

\*\*\* S C H O O L D I S T R I C T S U M M A R Y \*\*\*

CODE	DISTRICT NAME	TOTAL PARCELS	ASSESSED LAND	ASSESSED TOTAL	EXEMPT AMOUNT	TOTAL TAXABLE	STAR AMOUNT	STAR TAXABLE
406201	Norwood-Norfolk	1	276,111	276,111	129,381	146,730		146,730
	S U B - T O T A L	1	276,111	276,111	129,381	146,730		146,730
	T O T A L	1	276,111	276,111	129,381	146,730		146,730

\*\*\* S Y S T E M C O D E S S U M M A R Y \*\*\*

NO SYSTEM EXEMPTIONS AT THIS LEVEL

\*\*\* E X E M P T I O N S U M M A R Y \*\*\*

CODE	DESCRIPTION	TOTAL PARCELS	VILLAGE	COUNTY	TOWN	SCHOOL
47200	Railroad C	1	129,381	129,381	129,381	129,381
	T O T A L	1	129,381	129,381	129,381	129,381

\*\*\* G R A N D T O T A L S \*\*\*

ROLL SEC	DESCRIPTION	TOTAL PARCELS	ASSESSED LAND	ASSESSED TOTAL	TAXABLE VILLAGE	TAXABLE COUNTY	TAXABLE TOWN	TAXABLE SCHOOL	STAR TAXABLE
7	CEILING RAILROADS	1	276,111	276,111	146,730	146,730	146,730	146,730	146,730

STATE OF NEW YORK  
 COUNTY - St Lawrence  
 TOWN - Norfolk  
 VILLAGE - Norwood  
 SWIS - 406201

2 0 1 6 T E N T A T I V E A S S E S S M E N T R O L L  
 CEILING RAILROAD SECTION OF THE ROLL - 7  
 THESE ASSESSMENTS ARE ALSO USED FOR VILLAGE PURPOSES  
 S U B - S E C T I O N - 067  
 UNIFORM PERCENT OF VALUE IS 082.00  
 R O L L S U B S E C T I O N - - T O T A L S

PAGE 40  
 VALUATION DATE-JUL 01, 2015  
 TAXABLE STATUS DATE-MAR 01, 2016  
 RPS150/V04/L015  
 CURRENT DATE 4/26/2016

\*\*\* S P E C I A L D I S T R I C T S U M M A R Y \*\*\*

CODE	DISTRICT NAME	TOTAL PARCELS	EXTENSION TYPE	EXTENSION VALUE	AD VALOREM VALUE	EXEMPT AMOUNT	TAXABLE VALUE
------	---------------	---------------	----------------	-----------------	------------------	---------------	---------------

NO SPECIAL DISTRICTS AT THIS LEVEL

\*\*\* S C H O O L D I S T R I C T S U M M A R Y \*\*\*

CODE	DISTRICT NAME	TOTAL PARCELS	ASSESSED LAND	ASSESSED TOTAL	EXEMPT AMOUNT	TOTAL TAXABLE	STAR AMOUNT	STAR TAXABLE
406201	Norwood-Norfolk	1	276,111	276,111	129,381	146,730		146,730
	S U B - T O T A L	1	276,111	276,111	129,381	146,730		146,730
	T O T A L	1	276,111	276,111	129,381	146,730		146,730

\*\*\* S Y S T E M C O D E S S U M M A R Y \*\*\*

NO SYSTEM EXEMPTIONS AT THIS LEVEL

\*\*\* E X E M P T I O N S U M M A R Y \*\*\*

CODE	DESCRIPTION	TOTAL PARCELS	VILLAGE	COUNTY	TOWN	SCHOOL
47200	Railroad C	1	129,381	129,381	129,381	129,381
	T O T A L	1	129,381	129,381	129,381	129,381

\*\*\* G R A N D T O T A L S \*\*\*

ROLL SEC	DESCRIPTION	TOTAL PARCELS	ASSESSED LAND	ASSESSED TOTAL	TAXABLE VILLAGE	TAXABLE COUNTY	TAXABLE TOWN	TAXABLE SCHOOL	STAR TAXABLE
7	CEILING RAILROADS	1	276,111	276,111	146,730	146,730	146,730	146,730	146,730

STATE OF NEW YORK  
 COUNTY - St Lawrence  
 TOWN - Norfolk  
 VILLAGE - Norwood  
 SWIS - 406201

2 0 1 6 T E N T A T I V E A S S E S S M E N T R O L L  
 CEILING RAILROAD SECTION OF THE ROLL - 7  
 THESE ASSESSMENTS ARE ALSO USED FOR VILLAGE PURPOSES  
 UNIFORM PERCENT OF VALUE IS 082.00

PAGE 41  
 VALUATION DATE-JUL 01, 2015  
 TAXABLE STATUS DATE-MAR 01, 2016  
 RPS150/V04/L015  
 CURRENT DATE 4/26/2016

R O L L S E C T I O N T O T A L S

\*\*\* S P E C I A L D I S T R I C T S U M M A R Y \*\*\*

CODE	DISTRICT NAME	TOTAL PARCELS	EXTENSION TYPE	EXTENSION VALUE	AD VALOREM VALUE	EXEMPT AMOUNT	TAXABLE VALUE
------	---------------	---------------	----------------	-----------------	------------------	---------------	---------------

NO SPECIAL DISTRICTS AT THIS LEVEL

\*\*\* S C H O O L D I S T R I C T S U M M A R Y \*\*\*

CODE	DISTRICT NAME	TOTAL PARCELS	ASSESSED LAND	ASSESSED TOTAL	EXEMPT AMOUNT	TOTAL TAXABLE	STAR AMOUNT	STAR TAXABLE
406201	Norwood-Norfolk	1	276,111	276,111	129,381	146,730		146,730
	S U B - T O T A L	1	276,111	276,111	129,381	146,730		146,730
	T O T A L	1	276,111	276,111	129,381	146,730		146,730

\*\*\* S Y S T E M C O D E S S U M M A R Y \*\*\*

NO SYSTEM EXEMPTIONS AT THIS LEVEL

\*\*\* E X E M P T I O N S U M M A R Y \*\*\*

CODE	DESCRIPTION	TOTAL PARCELS	VILLAGE	COUNTY	TOWN	SCHOOL
47200	Railroad C	1	129,381	129,381	129,381	129,381
	T O T A L	1	129,381	129,381	129,381	129,381

\*\*\* G R A N D T O T A L S \*\*\*

ROLL SEC	DESCRIPTION	TOTAL PARCELS	ASSESSED LAND	ASSESSED TOTAL	TAXABLE VILLAGE	TAXABLE COUNTY	TAXABLE TOWN	TAXABLE SCHOOL	STAR TAXABLE
7	CEILING RAILROADS	1	276,111	276,111	146,730	146,730	146,730	146,730	146,730

STATE OF NEW YORK  
 COUNTY - St Lawrence  
 TOWN - Norfolk  
 VILLAGE - Norwood  
 SWIS - 406201

2 0 1 6 T E N T A T I V E A S S E S S M E N T R O L L  
 WHOLLY EXEMPT SECTION OF THE ROLL - 8  
 THESE ASSESSMENTS ARE ALSO USED FOR VILLAGE PURPOSES  
 TAX MAP NUMBER SEQUENCE  
 UNIFORM PERCENT OF VALUE IS 082.00

PAGE 42  
 VALUATION DATE-JUL 01, 2015  
 TAXABLE STATUS DATE-MAR 01, 2016

TAX MAP PARCEL NUMBER	PROPERTY LOCATION & CLASS	ASSESSMENT	EXEMPTION CODE	VILLAGE	COUNTY	TOWN	SCHOOL
CURRENT OWNERS NAME	SCHOOL DISTRICT	LAND	TAX DESCRIPTION	TAXABLE VALUE			
CURRENT OWNERS ADDRESS	PARCEL SIZE/GRID COORD	TOTAL	SPECIAL DISTRICTS	ACCOUNT NO.			
***** 42.050-1-2 *****							
42.050-1-2	N Main St					1- 2- 5	
Norwood Corporation	850 Waste dispsl		Village Ow 13650	1,900	1,900	1,900	1,900
Norwood, NY 13668	Norwood-Norfolk 406201	1,900	VILLAGE TAXABLE VALUE		0		
	Waste Disposal	1,900	COUNTY TAXABLE VALUE		0		
	FRNT 20.00 DPTH 53.00		TOWN TAXABLE VALUE		0		
	EAST-0328900 NRTH-1736133		SCHOOL TAXABLE VALUE		0		
	DEED BOOK 803 PG-00363						
	FULL MARKET VALUE	2,317					
*****							



STATE OF NEW YORK  
 COUNTY - St Lawrence  
 TOWN - Norfolk  
 VILLAGE - Norwood  
 SWIS - 406201

2 0 1 6 T E N T A T I V E A S S E S S M E N T R O L L  
 WHOLLY EXEMPT SECTION OF THE ROLL - 8  
 THESE ASSESSMENTS ARE ALSO USED FOR VILLAGE PURPOSES  
 M A P S E C T I O N - 042  
 S U B - S E C T I O N - 050  
 UNIFORM PERCENT OF VALUE IS 082.00

PAGE 43  
 VALUATION DATE-JUL 01, 2015  
 TAXABLE STATUS DATE-MAR 01, 2016  
 RPS150/V04/L015  
 CURRENT DATE 4/26/2016

\*\*\* S P E C I A L D I S T R I C T S U M M A R Y \*\*\*

CODE	DISTRICT NAME	TOTAL PARCELS	EXTENSION TYPE	EXTENSION VALUE	AD VALOREM VALUE	EXEMPT AMOUNT	TAXABLE VALUE
------	---------------	---------------	----------------	-----------------	------------------	---------------	---------------

NO SPECIAL DISTRICTS AT THIS LEVEL

\*\*\* S C H O O L D I S T R I C T S U M M A R Y \*\*\*

CODE	DISTRICT NAME	TOTAL PARCELS	ASSESSED LAND	ASSESSED TOTAL	EXEMPT AMOUNT	TOTAL TAXABLE	STAR AMOUNT	STAR TAXABLE
406201	Norwood-Norfolk	1	1,900	1,900	1,900			
	S U B - T O T A L	1	1,900	1,900	1,900			
	T O T A L	1	1,900	1,900	1,900			

\*\*\* S Y S T E M C O D E S S U M M A R Y \*\*\*

NO SYSTEM EXEMPTIONS AT THIS LEVEL

\*\*\* E X E M P T I O N S U M M A R Y \*\*\*

CODE	DESCRIPTION	TOTAL PARCELS	VILLAGE	COUNTY	TOWN	SCHOOL
13650	Village Ow	1	1,900	1,900	1,900	1,900
	T O T A L	1	1,900	1,900	1,900	1,900

\*\*\* G R A N D T O T A L S \*\*\*

ROLL SEC	DESCRIPTION	TOTAL PARCELS	ASSESSED LAND	ASSESSED TOTAL	TAXABLE VILLAGE	TAXABLE COUNTY	TAXABLE TOWN	TAXABLE SCHOOL	STAR TAXABLE
8	WHOLLY EXEMPT	1	1,900	1,900					

STATE OF NEW YORK  
 COUNTY - St Lawrence  
 TOWN - Norfolk  
 VILLAGE - Norwood  
 SWIS - 406201

2 0 1 6 T E N T A T I V E A S S E S S M E N T R O L L  
 WHOLLY EXEMPT SECTION OF THE ROLL - 8  
 THESE ASSESSMENTS ARE ALSO USED FOR VILLAGE PURPOSES  
 TAX MAP NUMBER SEQUENCE  
 UNIFORM PERCENT OF VALUE IS 082.00  
 UNIFORM PERCENT OF VALUE IS 082.00

PAGE 44  
 VALUATION DATE-JUL 01, 2015  
 TAXABLE STATUS DATE-MAR 01, 2016

TAX MAP PARCEL NUMBER	PROPERTY LOCATION & CLASS	ASSESSMENT	EXEMPTION CODE	VILLAGE	COUNTY	TOWN	SCHOOL
CURRENT OWNERS NAME	SCHOOL DISTRICT	LAND	TAX DESCRIPTION	TAXABLE VALUE			
CURRENT OWNERS ADDRESS	PARCEL SIZE/GRID COORD	TOTAL	SPECIAL DISTRICTS	ACCOUNT NO.			
***** 42.067-1-4 *****							
	Off Cedar						9-999
42.067-1-4	843 Non-ceil. rr		Public Aut 12360	6,800	6,800	6,800	6,800
Ogdensburg Bridge & Port	Norwood-Norfolk 406201	6,800	VILLAGE TAXABLE VALUE		0		
Attn: Danny Duprey	Part Of 32.004-2-27 In	6,800	COUNTY TAXABLE VALUE		0		
One Bridge Plaza	Town Of Norfolk		TOWN TAXABLE VALUE		0		
Ogdensburg, NY 13669	Non Ceiling Railroad		SCHOOL TAXABLE VALUE		0		
	ACRES 8.40 BANK9999973						
	EAST-0331080 NRTH-1733305						
	DEED BOOK 00733 PG-00378						
	FULL MARKET VALUE	8,293					
*****							

STATE OF NEW YORK  
 COUNTY - St Lawrence  
 TOWN - Norfolk  
 VILLAGE - Norwood  
 SWIS - 406201

2 0 1 6 T E N T A T I V E A S S E S S M E N T R O L L  
 WHOLLY EXEMPT SECTION OF THE ROLL - 8  
 THESE ASSESSMENTS ARE ALSO USED FOR VILLAGE PURPOSES  
 M A P S E C T I O N - 042  
 S U B - S E C T I O N - 067  
 UNIFORM PERCENT OF VALUE IS 082.00

PAGE 45  
 VALUATION DATE-JUL 01, 2015  
 TAXABLE STATUS DATE-MAR 01, 2016  
 RPS150/V04/L015  
 CURRENT DATE 4/26/2016

\*\*\* S P E C I A L D I S T R I C T S U M M A R Y \*\*\*

CODE	DISTRICT NAME	TOTAL PARCELS	EXTENSION TYPE	EXTENSION VALUE	AD VALOREM VALUE	EXEMPT AMOUNT	TAXABLE VALUE
------	---------------	---------------	----------------	-----------------	------------------	---------------	---------------

NO SPECIAL DISTRICTS AT THIS LEVEL

\*\*\* S C H O O L D I S T R I C T S U M M A R Y \*\*\*

CODE	DISTRICT NAME	TOTAL PARCELS	ASSESSED LAND	ASSESSED TOTAL	EXEMPT AMOUNT	TOTAL TAXABLE	STAR AMOUNT	STAR TAXABLE
406201	Norwood-Norfolk	1	6,800	6,800	6,800			
	S U B - T O T A L	1	6,800	6,800	6,800			
	T O T A L	1	6,800	6,800	6,800			

\*\*\* S Y S T E M C O D E S S U M M A R Y \*\*\*

NO SYSTEM EXEMPTIONS AT THIS LEVEL

\*\*\* E X E M P T I O N S U M M A R Y \*\*\*

CODE	DESCRIPTION	TOTAL PARCELS	VILLAGE	COUNTY	TOWN	SCHOOL
12360	Public Aut	1	6,800	6,800	6,800	6,800
	T O T A L	1	6,800	6,800	6,800	6,800

\*\*\* G R A N D T O T A L S \*\*\*

ROLL SEC	DESCRIPTION	TOTAL PARCELS	ASSESSED LAND	ASSESSED TOTAL	TAXABLE VILLAGE	TAXABLE COUNTY	TAXABLE TOWN	TAXABLE SCHOOL	STAR TAXABLE
8	WHOLLY EXEMPT	1	6,800	6,800					

STATE OF NEW YORK  
 COUNTY - St Lawrence  
 TOWN - Norfolk  
 VILLAGE - Norwood  
 SWIS - 406201

2 0 1 6 T E N T A T I V E A S S E S S M E N T R O L L  
 WHOLLY EXEMPT SECTION OF THE ROLL - 8  
 THESE ASSESSMENTS ARE ALSO USED FOR VILLAGE PURPOSES  
 S U B - S E C T I O N - 067  
 UNIFORM PERCENT OF VALUE IS 082.00  
 R O L L S U B S E C T I O N - - T O T A L S

PAGE 46  
 VALUATION DATE-JUL 01, 2015  
 TAXABLE STATUS DATE-MAR 01, 2016  
 RPS150/V04/L015  
 CURRENT DATE 4/26/2016

\*\*\* S P E C I A L D I S T R I C T S U M M A R Y \*\*\*

CODE	DISTRICT NAME	TOTAL PARCELS	EXTENSION TYPE	EXTENSION VALUE	AD VALOREM VALUE	EXEMPT AMOUNT	TAXABLE VALUE
------	---------------	---------------	----------------	-----------------	------------------	---------------	---------------

NO SPECIAL DISTRICTS AT THIS LEVEL

\*\*\* S C H O O L D I S T R I C T S U M M A R Y \*\*\*

CODE	DISTRICT NAME	TOTAL PARCELS	ASSESSED LAND	ASSESSED TOTAL	EXEMPT AMOUNT	TOTAL TAXABLE	STAR AMOUNT	STAR TAXABLE
406201	Norwood-Norfolk	2	8,700	8,700	8,700			
	S U B - T O T A L	2	8,700	8,700	8,700			
	T O T A L	2	8,700	8,700	8,700			

\*\*\* S Y S T E M C O D E S S U M M A R Y \*\*\*

NO SYSTEM EXEMPTIONS AT THIS LEVEL

\*\*\* E X E M P T I O N S U M M A R Y \*\*\*

CODE	DESCRIPTION	TOTAL PARCELS	VILLAGE	COUNTY	TOWN	SCHOOL
12360	Public Aut	1	6,800	6,800	6,800	6,800
13650	Village Ow	1	1,900	1,900	1,900	1,900
	T O T A L	2	8,700	8,700	8,700	8,700

STATE OF NEW YORK  
 COUNTY - St Lawrence  
 TOWN - Norfolk  
 VILLAGE - Norwood  
 SWIS - 406201

2 0 1 6 T E N T A T I V E A S S E S S M E N T R O L L  
 WHOLLY EXEMPT SECTION OF THE ROLL - 8  
 THESE ASSESSMENTS ARE ALSO USED FOR VILLAGE PURPOSES  
 S U B - S E C T I O N - 067  
 UNIFORM PERCENT OF VALUE IS 082.00  
 R O L L S U B S E C T I O N - - T O T A L S

PAGE 47  
 VALUATION DATE-JUL 01, 2015  
 TAXABLE STATUS DATE-MAR 01, 2016  
 RPS150/V04/L015  
 CURRENT DATE 4/26/2016

\*\*\* G R A N D T O T A L S \*\*\*

ROLL SEC	DESCRIPTION	TOTAL PARCELS	ASSESSED LAND	ASSESSED TOTAL	TAXABLE VILLAGE	TAXABLE COUNTY	TAXABLE TOWN	TAXABLE SCHOOL	STAR TAXABLE
8	WHOLLY EXEMPT	2	8,700	8,700					

STATE OF NEW YORK  
 COUNTY - St Lawrence  
 TOWN - Norfolk  
 VILLAGE - Norwood  
 SWIS - 406201

2 0 1 6 T E N T A T I V E A S S E S S M E N T R O L L  
 WHOLLY EXEMPT SECTION OF THE ROLL - 8  
 THESE ASSESSMENTS ARE ALSO USED FOR VILLAGE PURPOSES  
 UNIFORM PERCENT OF VALUE IS 082.00

PAGE 48  
 VALUATION DATE-JUL 01, 2015  
 TAXABLE STATUS DATE-MAR 01, 2016  
 RPS150/V04/L015  
 CURRENT DATE 4/26/2016

R O L L S E C T I O N T O T A L S

\*\*\* S P E C I A L D I S T R I C T S U M M A R Y \*\*\*

CODE	DISTRICT NAME	TOTAL PARCELS	EXTENSION TYPE	EXTENSION VALUE	AD VALOREM VALUE	EXEMPT AMOUNT	TAXABLE VALUE
------	---------------	---------------	----------------	-----------------	------------------	---------------	---------------

NO SPECIAL DISTRICTS AT THIS LEVEL

\*\*\* S C H O O L D I S T R I C T S U M M A R Y \*\*\*

CODE	DISTRICT NAME	TOTAL PARCELS	ASSESSED LAND	ASSESSED TOTAL	EXEMPT AMOUNT	TOTAL TAXABLE	STAR AMOUNT	STAR TAXABLE
406201	Norwood-Norfolk	2	8,700	8,700	8,700			
	S U B - T O T A L	2	8,700	8,700	8,700			
	T O T A L	2	8,700	8,700	8,700			

\*\*\* S Y S T E M C O D E S S U M M A R Y \*\*\*

NO SYSTEM EXEMPTIONS AT THIS LEVEL

\*\*\* E X E M P T I O N S U M M A R Y \*\*\*

CODE	DESCRIPTION	TOTAL PARCELS	VILLAGE	COUNTY	TOWN	SCHOOL
12360	Public Aut	1	6,800	6,800	6,800	6,800
13650	Village Ow	1	1,900	1,900	1,900	1,900
	T O T A L	2	8,700	8,700	8,700	8,700

STATE OF NEW YORK  
COUNTY - St Lawrence  
TOWN - Norfolk  
VILLAGE - Norwood  
SWIS - 406201

2 0 1 6 T E N T A T I V E A S S E S S M E N T R O L L

WHOLLY EXEMPT SECTION OF THE ROLL - 8  
THESE ASSESSMENTS ARE ALSO USED FOR VILLAGE PURPOSES

PAGE 49  
VALUATION DATE-JUL 01, 2015  
TAXABLE STATUS DATE-MAR 01, 2016  
RPS150/V04/L015  
CURRENT DATE 4/26/2016

UNIFORM PERCENT OF VALUE IS 082.00

R O L L S E C T I O N T O T A L S

\*\*\* G R A N D T O T A L S \*\*\*

ROLL SEC	DESCRIPTION	TOTAL PARCELS	ASSESSED LAND	ASSESSED TOTAL	TAXABLE VILLAGE	TAXABLE COUNTY	TAXABLE TOWN	TAXABLE SCHOOL	STAR TAXABLE
8	WHOLLY EXEMPT	2	8,700	8,700					

STATE OF NEW YORK  
 COUNTY - St Lawrence  
 TOWN - Norfolk  
 VILLAGE - Norwood  
 SWIS - 406201

2 0 1 6 T E N T A T I V E A S S E S S M E N T R O L L

THESE ASSESSMENTS ARE ALSO USED FOR VILLAGE PURPOSES  
 S W I S T O T A L S  
 UNIFORM PERCENT OF VALUE IS 082.00

VALUATION DATE-JUL 01, 2015  
 TAXABLE STATUS DATE-MAR 01, 2016  
 RPS150/V04/L015  
 CURRENT DATE 4/26/2016

\*\*\* S P E C I A L D I S T R I C T S U M M A R Y \*\*\*

CODE	DISTRICT NAME	TOTAL PARCELS	EXTENSION TYPE	EXTENSION VALUE	AD VALOREM VALUE	EXEMPT AMOUNT	TAXABLE VALUE
------	---------------	---------------	----------------	-----------------	------------------	---------------	---------------

NO SPECIAL DISTRICTS AT THIS LEVEL

\*\*\* S C H O O L D I S T R I C T S U M M A R Y \*\*\*

CODE	DISTRICT NAME	TOTAL PARCELS	ASSESSED LAND	ASSESSED TOTAL	EXEMPT AMOUNT	TOTAL TAXABLE	STAR AMOUNT	STAR TAXABLE
406201	Norwood-Norfolk	49	541,411	2171,535	138,214	2033,321	653,250	1380,071
	S U B - T O T A L	49	541,411	2171,535	138,214	2033,321	653,250	1380,071
	T O T A L	49	541,411	2171,535	138,214	2033,321	653,250	1380,071

\*\*\* S Y S T E M C O D E S S U M M A R Y \*\*\*

NO SYSTEM EXEMPTIONS AT THIS LEVEL

\*\*\* E X E M P T I O N S U M M A R Y \*\*\*

CODE	DESCRIPTION	TOTAL PARCELS	VILLAGE	COUNTY	TOWN	SCHOOL
12360	Public Aut	1	6,800	6,800	6,800	6,800
13650	Village Ow	1	1,900	1,900	1,900	1,900
41101	Vet Eligib	1		72,447	72,447	
41107	Vet Eligil	1	72,447			
41122	VET WAR C	1		9,840		
41123	VET WAR T	1			7,380	
41127	VET WAR V	1	4,920			
41132	VET COM C	3		49,200		
41133	VET COM T	3			36,900	
41137	VET COM V	3	24,600			
41142	VET DIS C	1		65,600		
41143	VET DIS T	1			49,200	
41147	VET DIS V	1	32,800			



STATE OF NEW YORK  
 COUNTY - St Lawrence  
 TOWN - Norfolk  
 VILLAGE - Norwood  
 SWIS - 406201

2 0 1 6 T E N T A T I V E A S S E S S M E N T R O L L

THESE ASSESSMENTS ARE ALSO USED FOR VILLAGE PURPOSES  
 S W I S T O T A L S  
 UNIFORM PERCENT OF VALUE IS 082.00

VALUATION DATE-JUL 01, 2015  
 TAXABLE STATUS DATE-MAR 01, 2016  
 RPS150/V04/L015  
 CURRENT DATE 4/26/2016

\*\*\* E X E M P T I O N S U M M A R Y \*\*\*

CODE	DESCRIPTION	TOTAL PARCELS	VILLAGE	COUNTY	TOWN	SCHOOL
41161	CW_15_VET/	1		9,840	9,840	
41167	CW_15_VET/	1	9,840			
41691	RPTL466_f	1	2,460	2,460	2,460	
41834	Enhanced S	9				456,450
41854	Basic Star	8				196,800
47100	Mass Telec	1	133	133	133	133
47200	Railroad C	1	129,381	129,381	129,381	129,381
	T O T A L	41	285,281	347,601	316,441	791,464

\*\*\* G R A N D T O T A L S \*\*\*

ROLL SEC	DESCRIPTION	TOTAL PARCELS	ASSESSED LAND	ASSESSED TOTAL	TAXABLE VILLAGE	TAXABLE COUNTY	TAXABLE TOWN	TAXABLE SCHOOL	STAR TAXABLE
1	TAXABLE	40	256,600	1732,500	1585,433	1523,113	1554,273	1732,500	1079,250
5	SPECIAL FRANCHISE	3		43,684	43,684	43,684	43,684	43,684	43,684
6	UTILITIES & N.C.	3		110,540	110,407	110,407	110,407	110,407	110,407
7	CEILING RAILROADS	1	276,111	276,111	146,730	146,730	146,730	146,730	146,730
8	WHOLLY EXEMPT	2	8,700	8,700					
*	SUB TOTAL	49	541,411	2171,535	1886,254	1823,934	1855,094	2033,321	1380,071
**	GRAND TOTAL	49	541,411	2171,535	1886,254	1823,934	1855,094	2033,321	1380,071

STATE OF NEW YORK  
 COUNTY - St Lawrence  
 TOWN - Norfolk  
 VILLAGE - Massena  
 SWIS - 406203

2 0 1 6 T E N T A T I V E A S S E S S M E N T R O L L  
 T A X A B L E SECTION OF THE ROLL - 1  
 THESE ASSESSMENTS ARE ALSO USED FOR VILLAGE PURPOSES  
 TAX MAP NUMBER SEQUENCE  
 UNIFORM PERCENT OF VALUE IS 082.00

PAGE 52  
 VALUATION DATE-JUL 01, 2015  
 TAXABLE STATUS DATE-MAR 01, 2016

TAX MAP PARCEL NUMBER	PROPERTY LOCATION & CLASS	ASSESSMENT	EXEMPTION CODE	VILLAGE	COUNTY	TOWN	SCHOOL	ACCOUNT NO.
CURRENT OWNERS NAME	SCHOOL DISTRICT	LAND	TAX DESCRIPTION	TAXABLE VALUE				
CURRENT OWNERS ADDRESS	PARCEL SIZE/GRID COORD	TOTAL	SPECIAL DISTRICTS					
***** 16.035-3-1.21 *****								
16.035-3-1.21	Off Commerce Dr 300 Vacant Land		Industrial 18020	0	1,000	1,000	1,000	
CSX Transportation, Inc	Massena 1 405801	1,000	VILLAGE TAXABLE VALUE		1,000			
500 Water St	FRNT 432.00 DPTH 24.00	1,000	COUNTY TAXABLE VALUE					
Jacksonville, FL 32202	EAST-0354912 NRTH-1789690		TOWN TAXABLE VALUE					
	DEED BOOK 2014 PG-9114		SCHOOL TAXABLE VALUE					
	FULL MARKET VALUE	1,220						
***** 16.035-3-3 *****								
16.035-3-3	Off Commerce Dr 340 Vacant indus		VILLAGE TAXABLE VALUE		34,500			
Curran Renewable Energy, LLC	Massena 1 405801	34,500	COUNTY TAXABLE VALUE		34,500			
20 Commerce Dr	Parcels # 1 & 2	34,500	TOWN TAXABLE VALUE					
Massena, NY 13662	Mass Ind Dev Park		SCHOOL TAXABLE VALUE		34,500			
	Ag Pro Soy Process Plant							
	ACRES 4.70							
	EAST-0355375 NRTH-1788997							
	DEED BOOK 2013 PG-7767							
	FULL MARKET VALUE	42,073						
*****								

STATE OF NEW YORK  
 COUNTY - St Lawrence  
 TOWN - Norfolk  
 VILLAGE - Massena  
 SWIS - 406203

2 0 1 6 T E N T A T I V E A S S E S S M E N T R O L L  
 T A X A B L E S E C T I O N O F T H E R O L L - 1  
 T H E S E A S S E S S M E N T S A R E A L S O U S E D F O R V I L L A G E P U R P O S E S  
 M A P S E C T I O N - 0 1 6  
 S U B - S E C T I O N - 0 3 5  
 U N I F O R M P E R C E N T O F V A L U E I S 0 8 2 . 0 0

PAGE 53  
 VALUATION DATE-JUL 01, 2015  
 TAXABLE STATUS DATE-MAR 01, 2016  
 RPS150/V04/L015  
 CURRENT DATE 4/26/2016

\*\*\* S P E C I A L D I S T R I C T S U M M A R Y \*\*\*

CODE	DISTRICT NAME	TOTAL PARCELS	EXTENSION TYPE	EXTENSION VALUE	AD VALOREM VALUE	EXEMPT AMOUNT	TAXABLE VALUE
------	---------------	---------------	----------------	-----------------	------------------	---------------	---------------

NO SPECIAL DISTRICTS AT THIS LEVEL

\*\*\* S C H O O L D I S T R I C T S U M M A R Y \*\*\*

CODE	DISTRICT NAME	TOTAL PARCELS	ASSESSED LAND	ASSESSED TOTAL	EXEMPT AMOUNT	TOTAL TAXABLE	STAR AMOUNT	STAR TAXABLE
405801	Massena 1	2	35,500	35,500	1,000	34,500		34,500
	S U B - T O T A L	2	35,500	35,500	1,000	34,500		34,500
	T O T A L	2	35,500	35,500	1,000	34,500		34,500

\*\*\* S Y S T E M C O D E S S U M M A R Y \*\*\*

NO SYSTEM EXEMPTIONS AT THIS LEVEL

\*\*\* E X E M P T I O N S U M M A R Y \*\*\*

CODE	DESCRIPTION	TOTAL PARCELS	VILLAGE	COUNTY	TOWN	SCHOOL
18020	Industrial	1		1,000	1,000	1,000
	T O T A L	1		1,000	1,000	1,000

\*\*\* G R A N D T O T A L S \*\*\*

ROLL SEC	DESCRIPTION	TOTAL PARCELS	ASSESSED LAND	ASSESSED TOTAL	TAXABLE VILLAGE	TAXABLE COUNTY	TAXABLE TOWN	TAXABLE SCHOOL	STAR TAXABLE
1	TAXABLE	2	35,500	35,500	35,500	34,500	34,500	34,500	34,500

STATE OF NEW YORK  
 COUNTY - St Lawrence  
 TOWN - Norfolk  
 VILLAGE - Massena  
 SWIS - 406203

2 0 1 6 T E N T A T I V E A S S E S S M E N T R O L L  
 T A X A B L E S E C T I O N O F T H E R O L L - 1  
 T H E S E A S S E S S M E N T S A R E A L S O U S E D F O R V I L L A G E P U R P O S E S  
 S U B - S E C T I O N - 035  
 U N I F O R M P E R C E N T O F V A L U E I S 082.00  
 R O L L S U B S E C T I O N - - T O T A L S

PAGE 54  
 VALUATION DATE-JUL 01, 2015  
 TAXABLE STATUS DATE-MAR 01, 2016  
 RPS150/V04/L015  
 CURRENT DATE 4/26/2016

\*\*\* S P E C I A L D I S T R I C T S U M M A R Y \*\*\*

CODE	DISTRICT NAME	TOTAL PARCELS	EXTENSION TYPE	EXTENSION VALUE	AD VALOREM VALUE	EXEMPT AMOUNT	TAXABLE VALUE
------	---------------	---------------	----------------	-----------------	------------------	---------------	---------------

NO SPECIAL DISTRICTS AT THIS LEVEL

\*\*\* S C H O O L D I S T R I C T S U M M A R Y \*\*\*

CODE	DISTRICT NAME	TOTAL PARCELS	ASSESSED LAND	ASSESSED TOTAL	EXEMPT AMOUNT	TOTAL TAXABLE	STAR AMOUNT	STAR TAXABLE
405801	Massena 1	2	35,500	35,500	1,000	34,500		34,500
	S U B - T O T A L	2	35,500	35,500	1,000	34,500		34,500
	T O T A L	2	35,500	35,500	1,000	34,500		34,500

\*\*\* S Y S T E M C O D E S S U M M A R Y \*\*\*

NO SYSTEM EXEMPTIONS AT THIS LEVEL

\*\*\* E X E M P T I O N S U M M A R Y \*\*\*

CODE	DESCRIPTION	TOTAL PARCELS	VILLAGE	COUNTY	TOWN	SCHOOL
18020	Industrial	1		1,000	1,000	1,000
	T O T A L	1		1,000	1,000	1,000

\*\*\* G R A N D T O T A L S \*\*\*

ROLL SEC	DESCRIPTION	TOTAL PARCELS	ASSESSED LAND	ASSESSED TOTAL	TAXABLE VILLAGE	TAXABLE COUNTY	TAXABLE TOWN	TAXABLE SCHOOL	STAR TAXABLE
1	TAXABLE	2	35,500	35,500	35,500	34,500	34,500	34,500	34,500

STATE OF NEW YORK  
 COUNTY - St Lawrence  
 TOWN - Norfolk  
 VILLAGE - Massena  
 SWIS - 406203

2 0 1 6 T E N T A T I V E A S S E S S M E N T R O L L  
 T A X A B L E SECTION OF THE ROLL - 1  
 THESE ASSESSMENTS ARE ALSO USED FOR VILLAGE PURPOSES  
 UNIFORM PERCENT OF VALUE IS 082.00

PAGE 55  
 VALUATION DATE-JUL 01, 2015  
 TAXABLE STATUS DATE-MAR 01, 2016  
 RPS150/V04/L015  
 CURRENT DATE 4/26/2016

R O L L S E C T I O N T O T A L S

\*\*\* S P E C I A L D I S T R I C T S U M M A R Y \*\*\*

CODE	DISTRICT NAME	TOTAL PARCELS	EXTENSION TYPE	EXTENSION VALUE	AD VALOREM VALUE	EXEMPT AMOUNT	TAXABLE VALUE
------	---------------	---------------	----------------	-----------------	------------------	---------------	---------------

NO SPECIAL DISTRICTS AT THIS LEVEL

\*\*\* S C H O O L D I S T R I C T S U M M A R Y \*\*\*

CODE	DISTRICT NAME	TOTAL PARCELS	ASSESSED LAND	ASSESSED TOTAL	EXEMPT AMOUNT	TOTAL TAXABLE	STAR AMOUNT	STAR TAXABLE
405801	Massena 1	2	35,500	35,500	1,000	34,500		34,500
	S U B - T O T A L	2	35,500	35,500	1,000	34,500		34,500
	T O T A L	2	35,500	35,500	1,000	34,500		34,500

\*\*\* S Y S T E M C O D E S S U M M A R Y \*\*\*

NO SYSTEM EXEMPTIONS AT THIS LEVEL

\*\*\* E X E M P T I O N S U M M A R Y \*\*\*

CODE	DESCRIPTION	TOTAL PARCELS	VILLAGE	COUNTY	TOWN	SCHOOL
18020	Industrial	1		1,000	1,000	1,000
	T O T A L	1		1,000	1,000	1,000

\*\*\* G R A N D T O T A L S \*\*\*

ROLL SEC	DESCRIPTION	TOTAL PARCELS	ASSESSED LAND	ASSESSED TOTAL	TAXABLE VILLAGE	TAXABLE COUNTY	TAXABLE TOWN	TAXABLE SCHOOL	STAR TAXABLE
1	TAXABLE	2	35,500	35,500	35,500	34,500	34,500	34,500	34,500

STATE OF NEW YORK  
 COUNTY - St Lawrence  
 TOWN - Norfolk  
 VILLAGE - Massena  
 SWIS - 406203

2 0 1 6 T E N T A T I V E A S S E S S M E N T R O L L  
 WHOLLY EXEMPT SECTION OF THE ROLL - 8  
 THESE ASSESSMENTS ARE ALSO USED FOR VILLAGE PURPOSES  
 TAX MAP NUMBER SEQUENCE  
 UNIFORM PERCENT OF VALUE IS 082.00

PAGE 56  
 VALUATION DATE-JUL 01, 2015  
 TAXABLE STATUS DATE-MAR 01, 2016

TAX MAP PARCEL NUMBER	PROPERTY LOCATION & CLASS	ASSESSMENT	EXEMPTION CODE	VILLAGE	COUNTY	TOWN	SCHOOL	ACCOUNT NO.
CURRENT OWNERS NAME	SCHOOL DISTRICT	LAND	TAX DESCRIPTION	TAXABLE VALUE				
CURRENT OWNERS ADDRESS	PARCEL SIZE/GRID COORD	TOTAL	SPECIAL DISTRICTS					
***** 16.035-3-1.1 *****								
	Off Commerce Dr							
16.035-3-1.1	340 Vacant indus		Industrial 18020	33,300	33,300	33,300	33,300	33,300
Curran Renewable Energy, LLC	Massena 1 405801	33,300	VILLAGE TAXABLE VALUE		0			
15121 State Highway 37	MASS. IND. PARK. LOT # 4	33,300	COUNTY TAXABLE VALUE		0			
Massena, NY 13662	CBS BORING & WING TECH		TOWN TAXABLE VALUE		0			
	ACRES 1.70		SCHOOL TAXABLE VALUE		0			
	EAST-0354988 NRTH-1789630							
	FULL MARKET VALUE	40,610						
***** 16.035-3-2.1 *****								
	Off Commerce Dr							
16.035-3-2.1	340 Vacant indus		Industrial 18020	32,700	32,700	32,700	32,700	32,700
Curran Renewable Energy, LLC	Massena 1 405801	32,700	VILLAGE TAXABLE VALUE		0			
15121 State Highway 37	6TH MIDC BLDG LOT # 3	32,700	COUNTY TAXABLE VALUE		0			
Massena, NY 13662	AL-FE HEAT TREATING PLANT		TOWN TAXABLE VALUE		0			
	ACRES 3.20		SCHOOL TAXABLE VALUE		0			
	EAST-0355127 NRTH-1789351							
	FULL MARKET VALUE	39,878						
***** 16.035-3-4 *****								
	Off Commerce Dr							
16.035-3-4	340 Vacant indus		Industrial 18020	111,200	111,200	111,200	111,200	111,200
Massena Ind Dev Corp	Massena 1 405801	111,200	VILLAGE TAXABLE VALUE		0			
PO Box 284	Undeveloped Acreage	111,200	COUNTY TAXABLE VALUE		0			
Massena, NY 13662	M.i.d.c.		TOWN TAXABLE VALUE		0			
	Vac Land - Wet - Low		SCHOOL TAXABLE VALUE		0			
	ACRES 4.40							
	EAST-0355661 NRTH-1788516							
	FULL MARKET VALUE	135,610						
*****								

STATE OF NEW YORK  
 COUNTY - St Lawrence  
 TOWN - Norfolk  
 VILLAGE - Massena  
 SWIS - 406203

2 0 1 6 T E N T A T I V E A S S E S S M E N T R O L L  
 WHOLLY EXEMPT SECTION OF THE ROLL - 8  
 THESE ASSESSMENTS ARE ALSO USED FOR VILLAGE PURPOSES  
 M A P S E C T I O N - 016  
 S U B - S E C T I O N - 035  
 UNIFORM PERCENT OF VALUE IS 082.00

PAGE 57  
 VALUATION DATE-JUL 01, 2015  
 TAXABLE STATUS DATE-MAR 01, 2016  
 RPS150/V04/L015  
 CURRENT DATE 4/26/2016

\*\*\* S P E C I A L D I S T R I C T S U M M A R Y \*\*\*

CODE	DISTRICT NAME	TOTAL PARCELS	EXTENSION TYPE	EXTENSION VALUE	AD VALOREM VALUE	EXEMPT AMOUNT	TAXABLE VALUE
------	---------------	---------------	----------------	-----------------	------------------	---------------	---------------

NO SPECIAL DISTRICTS AT THIS LEVEL

\*\*\* S C H O O L D I S T R I C T S U M M A R Y \*\*\*

CODE	DISTRICT NAME	TOTAL PARCELS	ASSESSED LAND	ASSESSED TOTAL	EXEMPT AMOUNT	TOTAL TAXABLE	STAR AMOUNT	STAR TAXABLE
405801	Massena 1	3	177,200	177,200	177,200			
	S U B - T O T A L	3	177,200	177,200	177,200			
	T O T A L	3	177,200	177,200	177,200			

\*\*\* S Y S T E M C O D E S S U M M A R Y \*\*\*

NO SYSTEM EXEMPTIONS AT THIS LEVEL

\*\*\* E X E M P T I O N S U M M A R Y \*\*\*

CODE	DESCRIPTION	TOTAL PARCELS	VILLAGE	COUNTY	TOWN	SCHOOL
18020	Industrial	3	177,200	177,200	177,200	177,200
	T O T A L	3	177,200	177,200	177,200	177,200

\*\*\* G R A N D T O T A L S \*\*\*

ROLL SEC	DESCRIPTION	TOTAL PARCELS	ASSESSED LAND	ASSESSED TOTAL	TAXABLE VILLAGE	TAXABLE COUNTY	TAXABLE TOWN	TAXABLE SCHOOL	STAR TAXABLE
8	WHOLLY EXEMPT	3	177,200	177,200					

STATE OF NEW YORK  
 COUNTY - St Lawrence  
 TOWN - Norfolk  
 VILLAGE - Massena  
 SWIS - 406203

2 0 1 6 T E N T A T I V E A S S E S S M E N T R O L L  
 WHOLLY EXEMPT SECTION OF THE ROLL - 8  
 THESE ASSESSMENTS ARE ALSO USED FOR VILLAGE PURPOSES  
 S U B - S E C T I O N - 035  
 UNIFORM PERCENT OF VALUE IS 082.00  
 R O L L S U B S E C T I O N - - T O T A L S

PAGE 58  
 VALUATION DATE-JUL 01, 2015  
 TAXABLE STATUS DATE-MAR 01, 2016  
 RPS150/V04/L015  
 CURRENT DATE 4/26/2016

\*\*\* S P E C I A L D I S T R I C T S U M M A R Y \*\*\*

CODE	DISTRICT NAME	TOTAL PARCELS	EXTENSION TYPE	EXTENSION VALUE	AD VALOREM VALUE	EXEMPT AMOUNT	TAXABLE VALUE
------	---------------	---------------	----------------	-----------------	------------------	---------------	---------------

NO SPECIAL DISTRICTS AT THIS LEVEL

\*\*\* S C H O O L D I S T R I C T S U M M A R Y \*\*\*

CODE	DISTRICT NAME	TOTAL PARCELS	ASSESSED LAND	ASSESSED TOTAL	EXEMPT AMOUNT	TOTAL TAXABLE	STAR AMOUNT	STAR TAXABLE
405801	Massena 1	3	177,200	177,200	177,200			
	S U B - T O T A L	3	177,200	177,200	177,200			
	T O T A L	3	177,200	177,200	177,200			

\*\*\* S Y S T E M C O D E S S U M M A R Y \*\*\*

NO SYSTEM EXEMPTIONS AT THIS LEVEL

\*\*\* E X E M P T I O N S U M M A R Y \*\*\*

CODE	DESCRIPTION	TOTAL PARCELS	VILLAGE	COUNTY	TOWN	SCHOOL
18020	Industrial	3	177,200	177,200	177,200	177,200
	T O T A L	3	177,200	177,200	177,200	177,200

\*\*\* G R A N D T O T A L S \*\*\*

ROLL SEC	DESCRIPTION	TOTAL PARCELS	ASSESSED LAND	ASSESSED TOTAL	TAXABLE VILLAGE	TAXABLE COUNTY	TAXABLE TOWN	TAXABLE SCHOOL	STAR TAXABLE
8	WHOLLY EXEMPT	3	177,200	177,200					



STATE OF NEW YORK  
 COUNTY - St Lawrence  
 TOWN - Norfolk  
 VILLAGE - Massena  
 SWIS - 406203

2 0 1 6 T E N T A T I V E A S S E S S M E N T R O L L  
 WHOLLY EXEMPT SECTION OF THE ROLL - 8  
 THESE ASSESSMENTS ARE ALSO USED FOR VILLAGE PURPOSES  
 UNIFORM PERCENT OF VALUE IS 082.00

PAGE 59  
 VALUATION DATE-JUL 01, 2015  
 TAXABLE STATUS DATE-MAR 01, 2016  
 RPS150/V04/L015  
 CURRENT DATE 4/26/2016

R O L L S E C T I O N T O T A L S

\*\*\* S P E C I A L D I S T R I C T S U M M A R Y \*\*\*

CODE	DISTRICT NAME	TOTAL PARCELS	EXTENSION TYPE	EXTENSION VALUE	AD VALOREM VALUE	EXEMPT AMOUNT	TAXABLE VALUE
------	---------------	---------------	----------------	-----------------	------------------	---------------	---------------

NO SPECIAL DISTRICTS AT THIS LEVEL

\*\*\* S C H O O L D I S T R I C T S U M M A R Y \*\*\*

CODE	DISTRICT NAME	TOTAL PARCELS	ASSESSED LAND	ASSESSED TOTAL	EXEMPT AMOUNT	TOTAL TAXABLE	STAR AMOUNT	STAR TAXABLE
405801	Massena 1	3	177,200	177,200	177,200			
	S U B - T O T A L	3	177,200	177,200	177,200			
	T O T A L	3	177,200	177,200	177,200			

\*\*\* S Y S T E M C O D E S S U M M A R Y \*\*\*

NO SYSTEM EXEMPTIONS AT THIS LEVEL

\*\*\* E X E M P T I O N S U M M A R Y \*\*\*

CODE	DESCRIPTION	TOTAL PARCELS	VILLAGE	COUNTY	TOWN	SCHOOL
18020	Industrial	3	177,200	177,200	177,200	177,200
	T O T A L	3	177,200	177,200	177,200	177,200

\*\*\* G R A N D T O T A L S \*\*\*

ROLL SEC	DESCRIPTION	TOTAL PARCELS	ASSESSED LAND	ASSESSED TOTAL	TAXABLE VILLAGE	TAXABLE COUNTY	TAXABLE TOWN	TAXABLE SCHOOL	STAR TAXABLE
8	WHOLLY EXEMPT	3	177,200	177,200					

STATE OF NEW YORK  
 COUNTY - St Lawrence  
 TOWN - Norfolk  
 VILLAGE - Massena  
 SWIS - 406203

2 0 1 6 T E N T A T I V E A S S E S S M E N T R O L L

THESE ASSESSMENTS ARE ALSO USED FOR VILLAGE PURPOSES  
 S W I S T O T A L S  
 UNIFORM PERCENT OF VALUE IS 082.00

VALUATION DATE-JUL 01, 2015  
 TAXABLE STATUS DATE-MAR 01, 2016  
 RPS150/V04/L015  
 CURRENT DATE 4/26/2016

\*\*\* S P E C I A L D I S T R I C T S U M M A R Y \*\*\*

CODE	DISTRICT NAME	TOTAL PARCELS	EXTENSION TYPE	EXTENSION VALUE	AD VALOREM VALUE	EXEMPT AMOUNT	TAXABLE VALUE
------	---------------	---------------	----------------	-----------------	------------------	---------------	---------------

NO SPECIAL DISTRICTS AT THIS LEVEL

\*\*\* S C H O O L D I S T R I C T S U M M A R Y \*\*\*

CODE	DISTRICT NAME	TOTAL PARCELS	ASSESSED LAND	ASSESSED TOTAL	EXEMPT AMOUNT	TOTAL TAXABLE	STAR AMOUNT	STAR TAXABLE
405801	Massena 1	5	212,700	212,700	178,200	34,500		34,500
	S U B - T O T A L	5	212,700	212,700	178,200	34,500		34,500
	T O T A L	5	212,700	212,700	178,200	34,500		34,500

\*\*\* S Y S T E M C O D E S S U M M A R Y \*\*\*

NO SYSTEM EXEMPTIONS AT THIS LEVEL

\*\*\* E X E M P T I O N S U M M A R Y \*\*\*

CODE	DESCRIPTION	TOTAL PARCELS	VILLAGE	COUNTY	TOWN	SCHOOL
18020	Industrial	4	177,200	178,200	178,200	178,200
	T O T A L	4	177,200	178,200	178,200	178,200

\*\*\* G R A N D T O T A L S \*\*\*

ROLL SEC	DESCRIPTION	TOTAL PARCELS	ASSESSED LAND	ASSESSED TOTAL	TAXABLE VILLAGE	TAXABLE COUNTY	TAXABLE TOWN	TAXABLE SCHOOL	STAR TAXABLE
1	TAXABLE	2	35,500	35,500	35,500	34,500	34,500	34,500	34,500
8	WHOLLY EXEMPT	3	177,200	177,200					
*	SUB TOTAL	5	212,700	212,700	35,500	34,500	34,500	34,500	34,500

**	GRAND TOTAL	5	212,700	212,700	35,500	34,500	34,500	34,500	34,500
----	-------------	---	---------	---------	--------	--------	--------	--------	--------

STATE OF NEW YORK  
COUNTY - St Lawrence  
TOWN - Norfolk  
SWIS - 406289

2 0 1 6 T E N T A T I V E A S S E S S M E N T R O L L  
T A X A B L E SECTION OF THE ROLL - 1  
TAX MAP NUMBER SEQUENCE  
UNIFORM PERCENT OF VALUE IS 082.00

PAGE 61  
VALUATION DATE-JUL 01, 2015  
TAXABLE STATUS DATE-MAR 01, 2016

TAX MAP PARCEL NUMBER	PROPERTY LOCATION & CLASS	ASSESSMENT	EXEMPTION CODE-----	COUNTY-----	TOWN-----	SCHOOL
CURRENT OWNERS NAME	SCHOOL DISTRICT	LAND	TAX DESCRIPTION	TAXABLE VALUE		
CURRENT OWNERS ADDRESS	PARCEL SIZE/GRID COORD	TOTAL	SPECIAL DISTRICTS			ACCOUNT NO.
*****						
16.002-2-14.11	Cook Rd			16.002-2-14.11		*****
Bagnato John	311 Res vac land		COUNTY TAXABLE VALUE			1- 45- 4.1
44 Hidy Ave	Massena 1 405801	13,700	TOWN TAXABLE VALUE			
Massena, NY 13662	FRNT 1005.00 DPTH	13,700	SCHOOL TAXABLE VALUE			
	ACRES 38.60		FD028 Norfolk Fire Dist		13,700 TO M	
	EAST-0354182 NRTH-1790030					
	DEED BOOK 2005 PG-19693					
	FULL MARKET VALUE	16,707				
*****						
16.002-2-15	Off SH 420			16.002-2-15		*****
Boyce James P	322 Rural vac>10		COUNTY TAXABLE VALUE			1- 17- 4
124 River Dr	Massena 1 405801	3,800	TOWN TAXABLE VALUE			
Massena, NY 13662	Landlocked Vacant Land	3,800	SCHOOL TAXABLE VALUE			
	ACRES 10.90		FD028 Norfolk Fire Dist		3,800 TO M	
	EAST-0357091 NRTH-1786032					
	DEED BOOK 2005 PG-6058					
	FULL MARKET VALUE	4,634				
*****						
16.002-2-16	Off SH 420			16.002-2-16		*****
Besaw Kevin J	322 Rural vac>10		COUNTY TAXABLE VALUE			1- 76- 6
2145 State Highway 420	Massena 1 405801	5,000	TOWN TAXABLE VALUE			
Massena, NY 13662	Landlocked Vacant Land	5,000	SCHOOL TAXABLE VALUE			
	ACRES 14.40		FD028 Norfolk Fire Dist		5,000 TO M	
	EAST-0356655 NRTH-1786597					
	DEED BOOK 2006 PG-20369					
	FULL MARKET VALUE	6,098				
*****						
16.002-2-17	Cook Rd			16.002-2-17		*****
Seaway Timber Harvesting	322 Rural vac>10		COUNTY TAXABLE VALUE			8- 71- 4
15121 State Highway 37	Massena 1 405801	26,400	TOWN TAXABLE VALUE			
Massena, NY 13662	Landlocked/trans Line	26,400	SCHOOL TAXABLE VALUE			
	ACRES 102.10		FD028 Norfolk Fire Dist		26,400 TO M	
	EAST-0355827 NRTH-1786889					
	DEED BOOK 1999 PG-1089					
	FULL MARKET VALUE	32,195				
*****						
16.002-2-18	41 Hough Rd			16.002-2-18		*****
Henry Carter	240 Rural res		Basic Star 41854	0	0	1- 53- 5
Henry Donna	Massena 1 405801	17,900	COUNTY TAXABLE VALUE			24,600
41 Hough Rd	Old Style	61,200	TOWN TAXABLE VALUE			
Massena, NY 13662	FRNT 150.00 DPTH		SCHOOL TAXABLE VALUE			
	ACRES 24.60		FD028 Norfolk Fire Dist		61,200 TO M	
	EAST-0353493 NRTH-1787277					
	DEED BOOK 00974 PG-00876					
	FULL MARKET VALUE	74,634				
*****						

STATE OF NEW YORK  
COUNTY - St Lawrence  
TOWN - Norfolk  
SWIS - 406289

2 0 1 6 T E N T A T I V E A S S E S S M E N T R O L L  
T A X A B L E SECTION OF THE ROLL - 1  
TAX MAP NUMBER SEQUENCE  
UNIFORM PERCENT OF VALUE IS 082.00

PAGE 62  
VALUATION DATE-JUL 01, 2015  
TAXABLE STATUS DATE-MAR 01, 2016

TAX MAP PARCEL NUMBER	PROPERTY LOCATION & CLASS	ASSESSMENT	EXEMPTION CODE-----	COUNTY-----	TOWN-----	SCHOOL
CURRENT OWNERS NAME	SCHOOL DISTRICT	LAND	TAX DESCRIPTION	TAXABLE VALUE		
CURRENT OWNERS ADDRESS	PARCEL SIZE/GRID COORD	TOTAL	SPECIAL DISTRICTS			ACCOUNT NO.
*****						
16.002-2-24.1	SH 420			16.002-2-24.1		*****
Seaway Timber Harvesting Inc	322 Rural vac>10		COUNTY TAXABLE VALUE	21,400		
15121 State Highway 37	Norwood-Norfolk 406201	21,400	TOWN TAXABLE VALUE	21,400		
Massena, NY 13662	ACRES 62.80	21,400	SCHOOL TAXABLE VALUE	21,400		
	EAST-0354510 NRTH-1786555		FD028 Norfolk Fire Dist	21,400 TO M		
	DEED BOOK 1116 PG-636					
	FULL MARKET VALUE	26,098				
*****						
16.002-2-27	Off SH 420			16.002-2-27		*****
Seaway Timber Harvesting Inc	323 Vacant rural		COUNTY TAXABLE VALUE	11,200		
15121 State Highway 37	Massena 1 405801	11,200	TOWN TAXABLE VALUE	11,200		
Massena, NY 13662	ACRES 26.30	11,200	SCHOOL TAXABLE VALUE	11,200		
	EAST-0354410 NRTH-1785331		FD028 Norfolk Fire Dist	11,200 TO M		
	DEED BOOK 1102 PG-709					
	FULL MARKET VALUE	13,659				
*****						
16.002-4-28	77 Hough Rd			16.002-4-28		*****
Spellan Derek E	210 1 Family Res		Basic Star 41854	0	0	1- 13- 9
77 Hough Rd	Massena 1 405801	14,400	COUNTY TAXABLE VALUE	49,400		24,600
Massena, NY 13662	FRNT 75.00 DPTH	49,400	TOWN TAXABLE VALUE	49,400		
	ACRES 6.50 BANK8888869		SCHOOL TAXABLE VALUE	24,800		
	EAST-0353249 NRTH-1787007		FD028 Norfolk Fire Dist	49,400 TO M		
	DEED BOOK 2011 PG-7534					
	FULL MARKET VALUE	60,244				
*****						
16.002-4-30.1	89 Hough Rd			16.002-4-30.1		*****
Pecor Stephanie	270 Mfg housing		COUNTY TAXABLE VALUE	13,660		1-113- 5
3456 County Route 14	Massena 1 405801	8,660	TOWN TAXABLE VALUE	13,660		
Madrid, NY 13660-3107	Also 1014/194	13,660	SCHOOL TAXABLE VALUE	13,660		
	1970 Mobile Home		FD028 Norfolk Fire Dist	13,660 TO M		
	FRNT 150.00 DPTH					
	ACRES 27.40					
	EAST-0353325 NRTH-1786473					
	DEED BOOK 2012 PG-9682					
	FULL MARKET VALUE	16,659				
*****						
16.002-4-31.1	93 Hough Rd			16.002-4-31.1		*****
White Kenneth R	240 Rural res		Basic Star 41854	0	0	1-123-13.1
93 Hough Rd	Massena 1 405801	16,800	COUNTY TAXABLE VALUE	38,800		24,600
Massena, NY 13662	Old Style	38,800	TOWN TAXABLE VALUE	38,800		
	ACRES 18.70		SCHOOL TAXABLE VALUE	14,200		
	EAST-0352658 NRTH-1786604		FD028 Norfolk Fire Dist	38,800 TO M		
	DEED BOOK 1110 PG-66					
	FULL MARKET VALUE	47,317				
*****						

STATE OF NEW YORK  
COUNTY - St Lawrence  
TOWN - Norfolk  
SWIS - 406289

2 0 1 6 T E N T A T I V E A S S E S S M E N T R O L L  
T A X A B L E SECTION OF THE ROLL - 1  
TAX MAP NUMBER SEQUENCE  
UNIFORM PERCENT OF VALUE IS 082.00

PAGE 63  
VALUATION DATE-JUL 01, 2015  
TAXABLE STATUS DATE-MAR 01, 2016

TAX MAP PARCEL NUMBER	PROPERTY LOCATION & CLASS	ASSESSMENT	EXEMPTION CODE	COUNTY	TOWN	SCHOOL
CURRENT OWNERS NAME	SCHOOL DISTRICT	LAND	TAX DESCRIPTION	TAXABLE VALUE		
CURRENT OWNERS ADDRESS	PARCEL SIZE/GRID COORD	TOTAL	SPECIAL DISTRICTS	ACCOUNT NO.		
*****						
16.002-4-33.1	113, 119 Hough Rd			16.002-4-33.1		*****
Harvey Edward J Jr	240 Rural res		Basic Star 41854	0	0	1-103- 1
Harvey Heather M	Massena 1 405801	8,000	COUNTY TAXABLE VALUE	90,200	0	24,600
119 Hough Rd	285'ff	90,200	TOWN TAXABLE VALUE	90,200		
Massena, NY 13662	FRNT 653.00 DPTH		SCHOOL TAXABLE VALUE	65,600		
	ACRES 30.80		FD028 Norfolk Fire Dist	90,200 TO M		
	EAST-0352491 NRTH-1786220					
	DEED BOOK 2000 PG-15623					
	FULL MARKET VALUE	110,000				
*****						
16.002-4-35	Hough Rd			16.002-4-35		*****
Harvey Edward J Jr	322 Rural vac>10		COUNTY TAXABLE VALUE	5,800		1- 21- 4
Harvey Heather	Massena 1 405801	5,800	TOWN TAXABLE VALUE	5,800		
119 Hough Rd	ACRES 47.70	5,800	SCHOOL TAXABLE VALUE	5,800		
Massena, NY 13662	EAST-0351816 NRTH-1785495		AG002 Ag Dist #2	.00 MT		
	DEED BOOK 1115 PG-207		FD028 Norfolk Fire Dist	5,800 TO M		
	FULL MARKET VALUE	7,073				
*****						
16.002-5-8	418 CR 40			16.002-5-8		*****
Hedges Patricia	210 1 Family Res		VET WAR C 41122	0	7,950	1- 53- 1
Hedges Harold	Massena 1 405801	8,500	VET WAR T 41123	0	0	0
418 County Route 40	275x131x276x115	53,000	Aged - Cou 41802	0	22,525	0
Massena, NY 13662	FRNT 275.00 DPTH 123.00		Aged - Tow 41803	0	0	18,248
	EAST-0349635 NRTH-1785766		Aged - Sch 41804	0	0	23,850
	DEED BOOK 00966 PG-00224		Enhanced S 41834	0	0	29,150
	FULL MARKET VALUE	64,634	COUNTY TAXABLE VALUE	22,525		
			TOWN TAXABLE VALUE	27,372		
			SCHOOL TAXABLE VALUE	0		
			FD028 Norfolk Fire Dist	53,000 TO M		
			LT036 W Hatfield Rd Light	53,000 TO M		
			WD031 W Hatfield Water Dis	.00 MT		
*****						
16.002-5-9	356 CR 40			16.002-5-9		*****
Carney Rose (LU)	210 1 Family Res - WTRFNT		Enhanced S 41834	0	0	1- 21- 5
640 Waterman Rd	Massena 1 405801	5,800	COUNTY TAXABLE VALUE	58,300	0	53,550
Johnson, VT 05656	120'Rf	58,300	TOWN TAXABLE VALUE	58,300		
	100x330x120x380 1.5 Ar		SCHOOL TAXABLE VALUE	4,750		
	FRNT 100.00 DPTH 355.00		FD028 Norfolk Fire Dist	58,300 TO M		
	ACRES 0.81		LT036 W Hatfield Rd Light	58,300 TO M		
	EAST-0348689 NRTH-1784661		WD031 W Hatfield Water Dis	.00 MT		
	DEED BOOK 2000 PG-11317					
	FULL MARKET VALUE	71,098				
*****						

STATE OF NEW YORK  
COUNTY - St Lawrence  
TOWN - Norfolk  
SWIS - 406289

2 0 1 6 T E N T A T I V E A S S E S S M E N T R O L L  
T A X A B L E SECTION OF THE ROLL - 1  
TAX MAP NUMBER SEQUENCE  
UNIFORM PERCENT OF VALUE IS 082.00

PAGE 64  
VALUATION DATE-JUL 01, 2015  
TAXABLE STATUS DATE-MAR 01, 2016

TAX MAP PARCEL NUMBER	PROPERTY LOCATION & CLASS	ASSESSMENT	EXEMPTION CODE-----	COUNTY-----	TOWN-----	SCHOOL
CURRENT OWNERS NAME	SCHOOL DISTRICT	LAND	TAX DESCRIPTION	TAXABLE VALUE		ACCOUNT NO.
CURRENT OWNERS ADDRESS	PARCEL SIZE/GRID COORD	TOTAL	SPECIAL DISTRICTS			
*****						
16.002-5-10	348 CR 40			16.002-5-10		*****
Kozsan James F	210 1 Family Res - WTRFNT		Basic Star 41854	0	0	1-82-5.4
Dunn Brenda	Massena 1 405801	9,000	COUNTY TAXABLE VALUE		125,550	
348 County Route 40	200x415x239x545 239'wf	125,550	TOWN TAXABLE VALUE		125,550	
Massena, NY 13662	FRNT 200.00 DPTH		SCHOOL TAXABLE VALUE		100,950	
	ACRES 1.90 BANK8888150		FD028 Norfolk Fire Dist		125,550 TO M	
	EAST-0348616 NRTH-1784477		LT036 W Hatfield Rd Light		125,550 TO M	
	DEED BOOK 1070 PG-811		WD031 W Hatfield Water Dis		.00 MT	
	FULL MARKET VALUE	153,110				
*****						
16.002-5-11.2	328 CR 40			16.002-5-11.2		*****
Chatterton Thomas	210 1 Family Res - WTRFNT		Enhanced S 41834	0	0	53,550
Chatterton Jacqueline	Massena 1 405801	14,000	COUNTY TAXABLE VALUE		175,700	
328 County Route 40	300'wf	175,700	TOWN TAXABLE VALUE		175,700	
Massena, NY 13662	FRNT 300.00 DPTH		SCHOOL TAXABLE VALUE		122,150	
	ACRES 4.60		FD028 Norfolk Fire Dist		175,700 TO M	
	EAST-0348378 NRTH-1783972		WD031 W Hatfield Water Dis		.00 MT	
	DEED BOOK 1072 PG-339					
	FULL MARKET VALUE	214,268				
*****						
16.002-5-11.12	360 CR 40			16.002-5-11.12		*****
Gollinger Francis M	210 1 Family Res - WTRFNT		Enhanced S 41834	0	0	53,550
360 County Route 40	Massena 1 405801	10,000	COUNTY TAXABLE VALUE		126,200	
Massena, NY 13662	300'WF	126,200	TOWN TAXABLE VALUE		126,200	
	FRNT 300.00 DPTH		SCHOOL TAXABLE VALUE		72,650	
	ACRES 1.90 BANK8888869		FD028 Norfolk Fire Dist		126,200 TO M	
	EAST-0348813 NRTH-1784739		WD031 W Hatfield Water Dis		.00 MT	
	DEED BOOK 2010 PG-12838					
	FULL MARKET VALUE	153,902				
*****						
16.002-5-12	379 CR 40			16.002-5-12		*****
Valancius Edward	210 1 Family Res		Basic Star 41854	0	0	1- 82- 5.17
Valancius Kathleen	Massena 1 405801	9,700	COUNTY TAXABLE VALUE		137,000	24,600
379 County Route 40	FRNT 200.00 DPTH 300.00	137,000	TOWN TAXABLE VALUE		137,000	
Massena, NY 13662	ACRES 1.40		SCHOOL TAXABLE VALUE		112,400	
	EAST-0348754 NRTH-1785184		FD028 Norfolk Fire Dist		137,000 TO M	
	DEED BOOK 1061 PG-143		LT036 W Hatfield Rd Light		137,000 TO M	
	FULL MARKET VALUE	167,073	WD031 W Hatfield Water Dis		.00 MT	
*****						
16.002-5-14.1	405 CR 40			16.002-5-14.1		*****
Herman Margaret D	210 1 Family Res		COUNTY TAXABLE VALUE		210,400	1- 82- 5.15
% Revocable Trust	Massena 1 405801	11,600	TOWN TAXABLE VALUE		210,400	
3800 N Lake Shore Dr	700'x275'x719'x102'	210,400	SCHOOL TAXABLE VALUE		210,400	
Chicago, IL 60613	FRNT 700.00 DPTH 188.00		FD028 Norfolk Fire Dist		210,400 TO M	
	ACRES 3.00		WD031 W Hatfield Water Dis		.00 MT	
	EAST-0349275 NRTH-1785673					
	DEED BOOK 00975 PG-00234					
	FULL MARKET VALUE	256,585				
*****						

STATE OF NEW YORK  
COUNTY - St Lawrence  
TOWN - Norfolk  
SWIS - 406289

2 0 1 6 T E N T A T I V E A S S E S S M E N T R O L L  
T A X A B L E SECTION OF THE ROLL - 1  
TAX MAP NUMBER SEQUENCE  
UNIFORM PERCENT OF VALUE IS 082.00

PAGE 65  
VALUATION DATE-JUL 01, 2015  
TAXABLE STATUS DATE-MAR 01, 2016

TAX MAP PARCEL NUMBER	PROPERTY LOCATION & CLASS	ASSESSMENT	EXEMPTION CODE	COUNTY	TOWN	SCHOOL
CURRENT OWNERS NAME	SCHOOL DISTRICT	LAND	TAX DESCRIPTION	TAXABLE VALUE		
CURRENT OWNERS ADDRESS	PARCEL SIZE/GRID COORD	TOTAL	SPECIAL DISTRICTS	ACCOUNT NO.		
*****						
16.002-5-15.2	340 CR 40			16.002-5-15.2	*****	*****
Southwick John L	210 1 Family Res - WTRFNT		Basic Star 41854	0	0	0 24,600
Southwick Erin E	Massena 1 405801	14,100	COUNTY TAXABLE VALUE	156,700		
340 County Route 40	338'wf	156,700	TOWN TAXABLE VALUE	156,700		
Massena, NY 13662	FRNT 295.00 DPTH		SCHOOL TAXABLE VALUE	132,100		
	ACRES 3.70 BANK8888220		FD028 Norfolk Fire Dist	156,700 TO M		
	EAST-0348497 NRTH-1784255		WD031 W Hatfield Water Dis	.00 MT		
	DEED BOOK 1098 PG-415					
	FULL MARKET VALUE	191,098				
*****						
16.002-5-15.11	CR 40			16.002-5-15.11	*****	*****
Morris Robert	322 Rural vac>10 - WTRFNT		COUNTY TAXABLE VALUE	17,000		
Morris Gertrude (Est)	Massena 1 405801	17,000	TOWN TAXABLE VALUE	17,000		
%Robert Morris	ACRES 17.70	17,000	SCHOOL TAXABLE VALUE	17,000		
521 County Route 40	EAST-0348397 NRTH-1784818		FD028 Norfolk Fire Dist	17,000 TO M		
Massena, NY 13662	DEED BOOK 866 PG-01002		WD031 W Hatfield Water Dis	.00 MT		
	FULL MARKET VALUE	20,732				
*****						
16.002-5-15.12	383 CR 40			16.002-5-15.12	*****	*****
Robert Steven C	210 1 Family Res - WTRFNT		Basic Star 41854	0	0	0 24,600
383 County Route 40	Massena 1 405801	16,700	COUNTY TAXABLE VALUE	159,900		
Massena, NY 13662-3427	230'wf	159,900	TOWN TAXABLE VALUE	159,900		
	ACRES 3.20 BANK8888111		SCHOOL TAXABLE VALUE	135,300		
	EAST-0348927 NRTH-1785393		FD028 Norfolk Fire Dist	159,900 TO M		
	DEED BOOK 2016 PG-1490		WD031 W Hatfield Water Dis	.00 MT		
	FULL MARKET VALUE	195,000				
*****						
16.002-5-15.13	CR 40			16.002-5-15.13	*****	*****
Reagan James W	314 Rural vac<10 - WTRFNT		COUNTY TAXABLE VALUE	12,600		
32 Dublin Dr	Massena 1 405801	12,600	TOWN TAXABLE VALUE	12,600		
Ballston Spa, NY 12020	555'x115'x550'WFX144'	12,600	SCHOOL TAXABLE VALUE	12,600		
	FRNT 613.00 DPTH 161.00		FD028 Norfolk Fire Dist	12,600 TO M		
	ACRES 1.50		WD031 W Hatfield Water Dis	.00 MT		
	EAST-0349398 NRTH-1785498					
	DEED BOOK 2007 PG-9278					
	FULL MARKET VALUE	15,366				
*****						



STATE OF NEW YORK  
 COUNTY - St Lawrence  
 TOWN - Norfolk  
 SWIS - 406289

2 0 1 6 T E N T A T I V E A S S E S S M E N T R O L L  
 T A X A B L E S E C T I O N O F T H E R O L L - 1  
 M A P S E C T I O N - 016  
 S U B - S E C T I O N - 002  
 U N I F O R M P E R C E N T O F V A L U E I S 082.00

PAGE 66  
 VALUATION DATE-JUL 01, 2015  
 TAXABLE STATUS DATE-MAR 01, 2016  
 RPS150/V04/L015  
 CURRENT DATE 4/26/2016

\*\*\* S P E C I A L D I S T R I C T S U M M A R Y \*\*\*

CODE	DISTRICT NAME	TOTAL PARCELS	EXTENSION TYPE	EXTENSION VALUE	AD VALOREM VALUE	EXEMPT AMOUNT	TAXABLE VALUE
AG002	Ag Dist #2	1	MOVTAX				
FD028	Norfolk Fire D	23	TOTAL M		1572,910		1572,910
LT036	W Hatfield Rd	4	TOTAL M		373,850		373,850
WD031	W Hatfield Wat	11	MOVTAX				

\*\*\* S C H O O L D I S T R I C T S U M M A R Y \*\*\*

CODE	DISTRICT NAME	TOTAL PARCELS	ASSESSED LAND	ASSESSED TOTAL	EXEMPT AMOUNT	TOTAL TAXABLE	STAR AMOUNT	STAR TAXABLE
405801	Massena 1	22	260,660	1551,510	23,850	1527,660	386,600	1141,060
406201	Norwood-Norfolk	1	21,400	21,400		21,400		21,400
	S U B - T O T A L	23	282,060	1572,910	23,850	1549,060	386,600	1162,460
	T O T A L	23	282,060	1572,910	23,850	1549,060	386,600	1162,460

\*\*\* S Y S T E M C O D E S S U M M A R Y \*\*\*

NO SYSTEM EXEMPTIONS AT THIS LEVEL

\*\*\* E X E M P T I O N S U M M A R Y \*\*\*

CODE	DESCRIPTION	TOTAL PARCELS	COUNTY	TOWN	SCHOOL
41122	VET WAR C	1	7,950		
41123	VET WAR T	1		7,380	
41802	Aged - Cou	1	22,525		
41803	Aged - Tow	1		18,248	
41804	Aged - Sch	1			23,850
41834	Enhanced S	4			189,800
41854	Basic Star	8			196,800
	T O T A L	17	30,475	25,628	410,450

STATE OF NEW YORK  
COUNTY - St Lawrence  
TOWN - Norfolk  
SWIS - 406289

2 0 1 6 T E N T A T I V E A S S E S S M E N T R O L L  
T A X A B L E SECTION OF THE ROLL - 1  
M A P S E C T I O N - 016  
S U B - S E C T I O N - 002  
UNIFORM PERCENT OF VALUE IS 082.00

PAGE 67  
VALUATION DATE-JUL 01, 2015  
TAXABLE STATUS DATE-MAR 01, 2016  
RPS150/V04/L015  
CURRENT DATE 4/26/2016

\*\*\* G R A N D T O T A L S \*\*\*

ROLL SEC	DESCRIPTION	TOTAL PARCELS	ASSESSED LAND	ASSESSED TOTAL	TAXABLE COUNTY	TAXABLE TOWN	TAXABLE SCHOOL	STAR TAXABLE
1	TAXABLE	23	282,060	1572,910	1542,435	1547,282	1549,060	1162,460

STATE OF NEW YORK  
COUNTY - St Lawrence  
TOWN - Norfolk  
SWIS - 406289

2 0 1 6 T E N T A T I V E A S S E S S M E N T R O L L  
T A X A B L E SECTION OF THE ROLL - 1

PAGE 68  
VALUATION DATE-JUL 01, 2015  
TAXABLE STATUS DATE-MAR 01, 2016

TAX MAP NUMBER SEQUENCE  
UNIFORM PERCENT OF VALUE IS 082.00  
UNIFORM PERCENT OF VALUE IS 082.00

TAX MAP PARCEL NUMBER	PROPERTY LOCATION & CLASS	ASSESSMENT	EXEMPTION CODE	COUNTY	TOWN	SCHOOL
CURRENT OWNERS NAME	SCHOOL DISTRICT	LAND	TAX DESCRIPTION	TAXABLE VALUE		
CURRENT OWNERS ADDRESS	PARCEL SIZE/GRID COORD	TOTAL	SPECIAL DISTRICTS			ACCOUNT NO.
***** 16.003-2-3.31 *****						
16.003-2-3.31	126 CR 40					1- 82- 5.3
McGlaughlin Allen	210 1 Family Res - WTRFNT		Vet Eligib 41101	0	13,000	13,000 0
McGlaughlin Joan	Massena 1 405801	14,400	Enhanced S 41834	0	0	0 53,550
126 County Route 40	Also 1054/78 & 1054/80	114,300	COUNTY TAXABLE VALUE		101,300	
Massena, NY 13662	Ranch 322'WF		TOWN TAXABLE VALUE		101,300	
	FRNT 217.00 DPTH		SCHOOL TAXABLE VALUE		60,750	
	ACRES 5.10		FD028 Norfolk Fire Dist		114,300	TO M
	EAST-0345167 NRTH-1779915		LT036 W Hatfield Rd Light		114,300	TO M
	DEED BOOK 924 PG-00891		WD031 W Hatfield Water Dis		.00	MT
	FULL MARKET VALUE	139,390				
***** 16.003-2-3.211 *****						
16.003-2-3.211	109 CR 40					1- 82- 5.21
Plante Jean Pierre	210 1 Family Res		Basic Star 41854	0	0	0 24,600
Plante Sandra	Massena 1 405801	13,900	COUNTY TAXABLE VALUE		141,000	
109 County Route 40	Also 1028/48	141,000	TOWN TAXABLE VALUE		141,000	
Massena, NY 13662	Colonial		SCHOOL TAXABLE VALUE		116,400	
	ACRES 40.00		FD028 Norfolk Fire Dist		141,000	TO M
	EAST-0344086 NRTH-1781073		LT036 W Hatfield Rd Light		141,000	TO M
	DEED BOOK 1028 PG-00044		WD031 W Hatfield Water Dis		.00	MT
	FULL MARKET VALUE	171,951				
***** 16.003-2-3.411 *****						
16.003-2-3.411	116 CR 40					1- 82- 5.16
Jenkins Jennifer	210 1 Family Res - WTRFNT		Basic Star 41854	0	0	0 24,600
Attn: Diana Jenkins (Guardian)	Massena 1 405801	16,100	COUNTY TAXABLE VALUE		157,000	
116 County Route 40	456'wf	157,000	TOWN TAXABLE VALUE		157,000	
Massena, NY 13662	Ranch		SCHOOL TAXABLE VALUE		132,400	
	FRNT 298.00 DPTH		FD028 Norfolk Fire Dist		157,000	TO M
	ACRES 6.00		LT036 W Hatfield Rd Light		157,000	TO M
	EAST-0344853 NRTH-1779699		WD031 W Hatfield Water Dis		.00	MT
	DEED BOOK 2000 PG-1690					
	FULL MARKET VALUE	191,463				
***** 16.003-2-5 *****						
16.003-2-5	104 CR 40					1- 41- 7
Donovan Daniel	210 1 Family Res - WTRFNT		COUNTY TAXABLE VALUE		115,500	
104 County Route 40	Massena 1 405801	12,900	TOWN TAXABLE VALUE		115,500	
Massena, NY 13662	ACRES 3.00 BANK8888830	115,500	SCHOOL TAXABLE VALUE		115,500	
	EAST-0344716 NRTH-1779478		FD028 Norfolk Fire Dist		115,500	TO M
	DEED BOOK 2009 PG-18205		LT036 W Hatfield Rd Light		115,500	TO M
	FULL MARKET VALUE	140,854	WD031 W Hatfield Water Dis		.00	MT
*****						

STATE OF NEW YORK  
COUNTY - St Lawrence  
TOWN - Norfolk  
SWIS - 406289

2 0 1 6 T E N T A T I V E A S S E S S M E N T R O L L  
T A X A B L E SECTION OF THE ROLL - 1

PAGE 69  
VALUATION DATE-JUL 01, 2015  
TAXABLE STATUS DATE-MAR 01, 2016

TAX MAP NUMBER SEQUENCE  
UNIFORM PERCENT OF VALUE IS 082.00  
UNIFORM PERCENT OF VALUE IS 082.00

TAX MAP PARCEL NUMBER	PROPERTY LOCATION & CLASS	ASSESSMENT	EXEMPTION CODE	COUNTY	TOWN	SCHOOL
CURRENT OWNERS NAME	SCHOOL DISTRICT	LAND	TAX DESCRIPTION	TAXABLE VALUE		
CURRENT OWNERS ADDRESS	PARCEL SIZE/GRID COORD	TOTAL	SPECIAL DISTRICTS	ACCOUNT NO.		
*****						
16.003-2-6.1	92 CR 40			16.003-2-6.1		*****
LaFayette Sidney H (LU)	210 1 Family Res - WTRFNT		Enhanced S 41834	0	0	1- 63-11
LaFayette Rebecca L (LU)	Massena 1 405801	14,900	COUNTY TAXABLE VALUE	86,100	0	53,550
92 County Route 40	Ranch 320'S Wf	86,100	TOWN TAXABLE VALUE	86,100		
Massena, NY 13662	FRNT 510.00 DPTH		SCHOOL TAXABLE VALUE	32,550		
	ACRES 6.50		FD028 Norfolk Fire Dist	86,100 TO M		
	EAST-0344563 NRTH-1779234		LT036 W Hatfield Rd Light	86,100 TO M		
	DEED BOOK 2004 PG-20843		WD031 W Hatfield Water Dis	.00 MT		
	FULL MARKET VALUE	105,000				
*****						
16.003-2-8.11	66 CR 40			16.003-2-8.11		*****
Hazel Roger	210 1 Family Res - WTRFNT		Basic Star 41854	0	0	1- 37- 9.1
Hazel Mary Ann	Massena 1 405801	20,900	COUNTY TAXABLE VALUE	148,100	0	24,600
66 County Route 40	Ranch 750'S Wf	148,100	TOWN TAXABLE VALUE	148,100		
Massena, NY 13662	Also 988/540 & 988/538		SCHOOL TAXABLE VALUE	123,500		
	FRNT 666.00 DPTH		FD028 Norfolk Fire Dist	148,100 TO M		
	ACRES 10.80		LT036 W Hatfield Rd Light	148,100 TO M		
	EAST-0344301 NRTH-1778826		WD031 W Hatfield Water Dis	.00 MT		
	DEED BOOK 988 PG-01138					
	FULL MARKET VALUE	180,610				
*****						
16.003-2-23.2	44 CR 40			16.003-2-23.2		*****
Mulvaugh Carole	210 1 Family Res - WTRFNT		Basic Star 41854	0	0	1- 82-14.2
44 County Route 40	Massena 1 405801	16,800	COUNTY TAXABLE VALUE	93,400	0	24,600
Massena, NY 13662	530x615x478x424 530'Rf	93,400	TOWN TAXABLE VALUE	93,400		
	FRNT 530.00 DPTH 520.00		SCHOOL TAXABLE VALUE	68,800		
	ACRES 5.70		FD028 Norfolk Fire Dist	93,400 TO M		
	EAST-0343939 NRTH-1778279		LT036 W Hatfield Rd Light	93,400 TO M		
	DEED BOOK 954 PG-00625		WD031 W Hatfield Water Dis	.00 MT		
	FULL MARKET VALUE	113,902				
*****						
16.003-3-1.12	153 CR 40			16.003-3-1.12		*****
Davis Robert J	240 Rural res		Basic Star 41854	0	0	24,600
Davis Suzanne E	Massena 1 405801	8,400	COUNTY TAXABLE VALUE	118,000	0	
153 County Route 40	FRNT 300.00 DPTH	118,000	TOWN TAXABLE VALUE	118,000		
Massena, NY 13662	ACRES 12.10 BANK8888830		SCHOOL TAXABLE VALUE	93,400		
	EAST-0344712 NRTH-1781468		FD028 Norfolk Fire Dist	118,000 TO M		
	DEED BOOK 1087 PG-1033		LT036 W Hatfield Rd Light	118,000 TO M		
	FULL MARKET VALUE	143,902	WD031 W Hatfield Water Dis	.00 MT		
*****						

STATE OF NEW YORK  
COUNTY - St Lawrence  
TOWN - Norfolk  
SWIS - 406289

2 0 1 6 T E N T A T I V E A S S E S S M E N T R O L L  
T A X A B L E SECTION OF THE ROLL - 1

PAGE 70  
VALUATION DATE-JUL 01, 2015  
TAXABLE STATUS DATE-MAR 01, 2016

TAX MAP NUMBER SEQUENCE  
UNIFORM PERCENT OF VALUE IS 082.00  
UNIFORM PERCENT OF VALUE IS 082.00

TAX MAP PARCEL NUMBER	PROPERTY LOCATION & CLASS	ASSESSMENT	EXEMPTION CODE	COUNTY	TOWN	SCHOOL
CURRENT OWNERS NAME	SCHOOL DISTRICT	LAND	TAX DESCRIPTION	TAXABLE VALUE		
CURRENT OWNERS ADDRESS	PARCEL SIZE/GRID COORD	TOTAL	SPECIAL DISTRICTS			ACCOUNT NO.
*****						
16.003-3-1.112	303 CR 40 210 1 Family Res		Basic Star 41854	0	0	0 24,600
Clary Kim B	Massena 1 405801	10,800	COUNTY TAXABLE VALUE		93,600	
303 County Route 40	FRNT 195.00 DPTH 300.00	93,600	TOWN TAXABLE VALUE		93,600	
Massena, NY 13662	ACRES 1.20		SCHOOL TAXABLE VALUE		69,000	
	EAST-0347310 NRTH-1783539		FD028 Norfolk Fire Dist		93,600 TO M	
	DEED BOOK 2000 PG-6680		WD031 W Hatfield Water Dis		.00 MT	
	FULL MARKET VALUE	114,146				
*****						
16.003-3-2	317 CR 40 240 Rural res		Basic Star 41854	0	0	1- 13- 8.2 24,600
Tanski Elizabeth	Massena 1 405801	15,400	COUNTY TAXABLE VALUE		72,800	
1599 County Highway 107	330'ff Old Style	72,800	TOWN TAXABLE VALUE		72,800	
Amsterdam, NY 12010	FRNT 330.00 DPTH		SCHOOL TAXABLE VALUE		48,200	
	ACRES 11.20		FD028 Norfolk Fire Dist		72,800 TO M	
	EAST-0347207 NRTH-1784072		LT036 W Hatfield Rd Light		72,800 TO M	
	DEED BOOK 892 PG-01166		WD031 W Hatfield Water Dis		.00 MT	
	FULL MARKET VALUE	88,780				
*****						
16.003-3-4.11	168 CR 40 322 Rural vac>10 - WTRFNT					1-82-5.111
Snider Richard	Massena 1 405801	30,400	COUNTY TAXABLE VALUE		30,400	
Snider Deborah	1185'WF	30,400	TOWN TAXABLE VALUE		30,400	
220 County Route 40	FRNT 1108.00 DPTH 779.00		SCHOOL TAXABLE VALUE		30,400	
Massena, NY 13662	ACRES 20.30		FD028 Norfolk Fire Dist		30,400 TO M	
	EAST-0345488 NRTH-1780489		LT036 W Hatfield Rd Light		30,400 TO M	
	DEED BOOK 2013 PG-5052		WD031 W Hatfield Water Dis		.00 MT	
	FULL MARKET VALUE	37,073				
*****						
16.003-3-4.12	180 CR 40 210 1 Family Res					
Charde Daniel G	Massena 1 405801	11,100	COUNTY TAXABLE VALUE		99,000	
Charde Diana L	No Waterfront	99,000	TOWN TAXABLE VALUE		99,000	
180 County Route 40	FRNT 260.00 DPTH 286.00		SCHOOL TAXABLE VALUE		99,000	
Massena, NY 13662	ACRES 1.70 BANK8888830		FD028 Norfolk Fire Dist		99,000 TO M	
	EAST-0345819 NRTH-1781208		WD031 W Hatfield Water Dis		.00 MT	
	DEED BOOK 2012 PG-10562					
	FULL MARKET VALUE	120,732				
*****						
16.003-3-4.13	192 CR 40 210 1 Family Res - WTRFNT		Enhanced S 41834	0	0	0 53,550
Snider Nancy A	Massena 1 405801	20,600	COUNTY TAXABLE VALUE		138,300	
192 County Route 40	795'wf	138,300	TOWN TAXABLE VALUE		138,300	
Massena, NY 13662	ACRES 8.60		SCHOOL TAXABLE VALUE		84,750	
	EAST-0346222 NRTH-1781515		FD028 Norfolk Fire Dist		138,300 TO M	
	DEED BOOK 1999 PG-1441		WD031 W Hatfield Water Dis		.00 MT	
	FULL MARKET VALUE	168,659				
*****						

STATE OF NEW YORK  
COUNTY - St Lawrence  
TOWN - Norfolk  
SWIS - 406289

2 0 1 6 T E N T A T I V E A S S E S S M E N T R O L L  
T A X A B L E SECTION OF THE ROLL - 1

PAGE 71  
VALUATION DATE-JUL 01, 2015  
TAXABLE STATUS DATE-MAR 01, 2016

TAX MAP NUMBER SEQUENCE  
UNIFORM PERCENT OF VALUE IS 082.00  
UNIFORM PERCENT OF VALUE IS 082.00

TAX MAP PARCEL NUMBER	PROPERTY LOCATION & CLASS	ASSESSMENT	EXEMPTION CODE	COUNTY	TOWN	SCHOOL
CURRENT OWNERS NAME	SCHOOL DISTRICT	LAND	TAX DESCRIPTION	TAXABLE VALUE		
CURRENT OWNERS ADDRESS	PARCEL SIZE/GRID COORD	TOTAL	SPECIAL DISTRICTS			ACCOUNT NO.
*****						
16.003-3-4.14	220 CR 40			16.003-3-4.14		*****
Snider Richard	210 1 Family Res - WTRFNT		Basic Star 41854	0	0	24,600
Snider Deborah	Massena 1 405801	23,400	COUNTY TAXABLE VALUE	149,000		
220 County Route 40	850'wf	149,000	TOWN TAXABLE VALUE	149,000		
Massena, NY 13662	FRNT 850.00 DPTH		SCHOOL TAXABLE VALUE	124,400		
	ACRES 7.00		FD028 Norfolk Fire Dist	149,000 TO M		
	EAST-0346685 NRTH-1782032		WD031 W Hatfield Water Dis	.00 MT		
	DEED BOOK 2013 PG-5052					
	FULL MARKET VALUE	181,707				
*****						
16.003-3-5.11	139 CR 40			16.003-3-5.11		*****
Chagnon Raymond P	210 1 Family Res		Enhanced S 41834	0	0	53,550
Chagnon Patricia R	Massena 1 405801	12,500	COUNTY TAXABLE VALUE	160,000		
139 County Route 40	FRNT 300.00 DPTH 470.00	160,000	TOWN TAXABLE VALUE	160,000		
Massena, NY 13662	ACRES 3.30		SCHOOL TAXABLE VALUE	106,450		
	EAST-0344941 NRTH-1780677		FD028 Norfolk Fire Dist	160,000 TO M		
	DEED BOOK 2006 PG-13142		LT036 W Hatfield Rd Light	160,000 TO M		
	FULL MARKET VALUE	195,122	WD031 W Hatfield Water Dis	.00 MT		
*****						
16.003-3-5.12	135 CR 40			16.003-3-5.12		*****
Thompson Robert E	240 Rural res		VET COM C 41132	0	16,400	0
Thompson Elke	Massena 1 405801	12,300	VET COM T 41133	0	0	12,300
135 County Route 40	ACRES 16.80	178,100	VET DIS C 41142	0	32,800	0
Massena, NY 13662	EAST-0344506 NRTH-1781205		VET DIS T 41143	0	0	24,600
	DEED BOOK 1068 PG-740		Basic Star 41854	0	0	24,600
	FULL MARKET VALUE	217,195	COUNTY TAXABLE VALUE	128,900		
			TOWN TAXABLE VALUE	141,200		
			SCHOOL TAXABLE VALUE	153,500		
			FD028 Norfolk Fire Dist	178,100 TO M		
			LT036 W Hatfield Rd Light	178,100 TO M		
			WD031 W Hatfield Water Dis	.00 MT		
*****						
16.003-3-6.111	39, 43 Haig Rd			16.003-3-6.111		*****
Haig Alice L	240 Rural res		COUNTY TAXABLE VALUE	100,000		1- 49-13
40 Haig Rd	Norwood-Norfolk 406201	64,000	TOWN TAXABLE VALUE	100,000		
Massena, NY 13662	Farm & Res & Trlr &	100,000	SCHOOL TAXABLE VALUE	100,000		
	Veg Stand W/		AG002 Ag Dist #2	.00 MT		
	Apt Above @7210		FD028 Norfolk Fire Dist	100,000 TO M		
	FRNT 1664.00 DPTH					
	ACRES 119.00					
	EAST-0347836 NRTH-1778876					
	DEED BOOK 1052 PG-122					
	FULL MARKET VALUE	121,951				
*****						

STATE OF NEW YORK  
COUNTY - St Lawrence  
TOWN - Norfolk  
SWIS - 406289

2 0 1 6 T E N T A T I V E A S S E S S M E N T R O L L  
T A X A B L E SECTION OF THE ROLL - 1

PAGE 72  
VALUATION DATE-JUL 01, 2015  
TAXABLE STATUS DATE-MAR 01, 2016

TAX MAP NUMBER SEQUENCE  
UNIFORM PERCENT OF VALUE IS 082.00  
UNIFORM PERCENT OF VALUE IS 082.00

TAX MAP PARCEL NUMBER	PROPERTY LOCATION & CLASS	ASSESSMENT	EXEMPTION CODE	COUNTY	TOWN	SCHOOL
CURRENT OWNERS NAME	SCHOOL DISTRICT	LAND	TAX DESCRIPTION	TAXABLE VALUE		
CURRENT OWNERS ADDRESS	PARCEL SIZE/GRID COORD	TOTAL	SPECIAL DISTRICTS	ACCOUNT NO.		
*****						
16.003-3-6.112	85 Haig Rd 240 Rural res			16.003-3-6.112	*****	
Wang Amy	Norwood-Norfolk 406201	42,000	COUNTY TAXABLE VALUE	117,000		
1917 NE 118th Rd	FRNT 338.00 DPTH	117,000	TOWN TAXABLE VALUE	117,000		
North Miami, FL 33181-3317	ACRES 53.00		SCHOOL TAXABLE VALUE	117,000		
	EAST-0347111 NRTH-1779926		AG002 Ag Dist #2	.00 MT		
	DEED BOOK 2013 PG-16047		FD028 Norfolk Fire Dist	117,000 TO M		
	FULL MARKET VALUE	142,683				
*****						
16.003-3-7.5	275 CR 40 210 1 Family Res		VET WAR C 41122	0	9,840	0
Bombard Sheldon J (LU)	Massena 1 405801	14,300	VET WAR T 41123	0	0	7,380
Sleister Connie (LU)	FRNT 464.00 DPTH	135,300	Enhanced S 41834	0	0	0
275 County Route 40	ACRES 8.10		COUNTY TAXABLE VALUE	125,460		
Massena, NY 13662	EAST-0346789 NRTH-1783443		TOWN TAXABLE VALUE	127,920		
	DEED BOOK 2005 PG-5950		SCHOOL TAXABLE VALUE	81,750		
	FULL MARKET VALUE	165,000	FD028 Norfolk Fire Dist	135,300 TO M		
			WD031 W Hatfield Water Dis	.00 MT		
*****						
16.003-3-7.6	155 CR 40 210 1 Family Res		Basic Star 41854	0	0	24,600
Wallenhorst Christopher	Massena 1 405801	14,100	COUNTY TAXABLE VALUE	154,300		
Wallenhorst Christina L	370x1370x1319	154,300	TOWN TAXABLE VALUE	154,300		
155 County Route 40	ACRES 5.60		SCHOOL TAXABLE VALUE	129,700		
Massena, NY 13662	EAST-0345264 NRTH-1781172		FD028 Norfolk Fire Dist	154,300 TO M		
	DEED BOOK 2000 PG-3023		WD031 W Hatfield Water Dis	.00 MT		
	FULL MARKET VALUE	188,171				
*****						
16.003-3-7.21	173 CR 40 210 1 Family Res		Basic Star 41854	0	0	24,600
Allen Michael J	Massena 1 405801	14,700	COUNTY TAXABLE VALUE	156,300		
Allen Amanda L	FRNT 500.00 DPTH	156,300	TOWN TAXABLE VALUE	156,300		
173 County Route 40	ACRES 17.30		SCHOOL TAXABLE VALUE	131,700		
Massena, NY 13662	EAST-0345192 NRTH-1781975		FD028 Norfolk Fire Dist	156,300 TO M		
	DEED BOOK 1999 PG-4992		WD031 W Hatfield Water Dis	.00 MT		
	FULL MARKET VALUE	190,610				
*****						
16.003-3-7.31	169 CR 40 210 1 Family Res		COUNTY TAXABLE VALUE	152,600		
Hayden Michael F	Massena 1 405801	15,500	TOWN TAXABLE VALUE	152,600		
196 Maple St	FRNT 250.00 DPTH	152,600	SCHOOL TAXABLE VALUE	152,600		
Massena, NY 13662-1005	ACRES 9.60		FD028 Norfolk Fire Dist	152,600 TO M		
	EAST-0344995 NRTH-1781732		WD031 W Hatfield Water Dis	.00 MT		
PRIOR OWNER ON 3/01/2016	DEED BOOK 2016 PG-1660					
Hayden Michael F	FULL MARKET VALUE	186,098				
*****						

STATE OF NEW YORK  
COUNTY - St Lawrence  
TOWN - Norfolk  
SWIS - 406289

2 0 1 6 T E N T A T I V E A S S E S S M E N T R O L L  
T A X A B L E SECTION OF THE ROLL - 1

PAGE 73  
VALUATION DATE-JUL 01, 2015  
TAXABLE STATUS DATE-MAR 01, 2016

TAX MAP NUMBER SEQUENCE  
UNIFORM PERCENT OF VALUE IS 082.00  
UNIFORM PERCENT OF VALUE IS 082.00

TAX MAP PARCEL NUMBER	PROPERTY LOCATION & CLASS	ASSESSMENT	EXEMPTION CODE	COUNTY	TOWN	SCHOOL
CURRENT OWNERS NAME	SCHOOL DISTRICT	LAND	TAX DESCRIPTION	TAXABLE VALUE		
CURRENT OWNERS ADDRESS	PARCEL SIZE/GRID COORD	TOTAL	SPECIAL DISTRICTS			ACCOUNT NO.
*****						
16.003-3-7.112	195 CR 40			16.003-3-7.112		*****
Allen Roland J Jr	210 1 Family Res		Basic Star 41854	0	0	24,600
Allen Paulette	Massena 1 405801	13,400	COUNTY TAXABLE VALUE		139,900	
PO Box 603	FRNT 225.00 DPTH	139,900	TOWN TAXABLE VALUE		139,900	
Massena, NY 13662	ACRES 5.70		SCHOOL TAXABLE VALUE		115,300	
	EAST-0345688 NRTH-1782122		FD028 Norfolk Fire Dist		139,900 TO M	
	DEED BOOK 2001 PG-11790		WD031 W Hatfield Water Dis		.00 MT	
	FULL MARKET VALUE	170,610				
*****						
16.003-3-8.1	285 CR 40			16.003-3-8.1		*****
Lebire Steven D	210 1 Family Res		Basic Star 41854	0	0	24,600
Lebire Carolyn E	Massena 1 405801	12,700	COUNTY TAXABLE VALUE		114,200	
285 County Route 40	200'ff	114,200	TOWN TAXABLE VALUE		114,200	
Massena, NY 13662	FRNT 200.00 DPTH		SCHOOL TAXABLE VALUE		89,600	
	ACRES 7.80		FD028 Norfolk Fire Dist		114,200 TO M	
	EAST-0347045 NRTH-1783550		WD031 W Hatfield Water Dis		.00 MT	
	DEED BOOK 1080 PG-570					
	FULL MARKET VALUE	139,268				
*****						
16.003-3-9	309 CR 40			16.003-3-9		*****
Oakes Nancy C	210 1 Family Res		Enhanced S 41834	0	0	53,550
309 County Route 40	Massena 1 405801	10,600	COUNTY TAXABLE VALUE		110,400	
Massena, NY 13662	368x300	110,400	TOWN TAXABLE VALUE		110,400	
	FRNT 368.00 DPTH 300.00		SCHOOL TAXABLE VALUE		56,850	
	ACRES 2.30		FD028 Norfolk Fire Dist		110,400 TO M	
	EAST-0347501 NRTH-1783739		WD031 W Hatfield Water Dis		.00 MT	
	DEED BOOK 2009 PG-15667					
	FULL MARKET VALUE	134,634				
*****						
16.003-3-10	Brouse Rd			16.003-3-10		1- 42-12.2
Furnace Lynn Charles	323 Vacant rural		COUNTY TAXABLE VALUE		12,300	
249 Brouse Rd	Norwood-Norfolk 406201	12,300	TOWN TAXABLE VALUE		12,300	
Norfolk, NY 13667	FRNT 50.00 DPTH	12,300	SCHOOL TAXABLE VALUE		12,300	
	ACRES 31.80		AG002 Ag Dist #2		.00 MT	
	EAST-0347688 NRTH-1777314		FD028 Norfolk Fire Dist		12,300 TO M	
	DEED BOOK 1067 PG-1023					
	FULL MARKET VALUE	15,000				
*****						
16.003-3-11.1	304 CR 40			16.003-3-11.1		1-82-5.111
McCarty Charles E	210 1 Family Res		Basic Star 41854	0	0	24,600
McCarty Linda C	Massena 1 405801	19,600	COUNTY TAXABLE VALUE		120,000	
304 County Route 40	264'x400'x252'WFx337'	120,000	TOWN TAXABLE VALUE		120,000	
Massena, NY 13662-3421	FRNT 252.00 DPTH 369.00		SCHOOL TAXABLE VALUE		95,400	
	ACRES 2.10 BANK8888869		FD028 Norfolk Fire Dist		120,000 TO M	
	EAST-0347619 NRTH-1783376		WD031 W Hatfield Water Dis		.00 MT	
	DEED BOOK 2007 PG-1872					
	FULL MARKET VALUE	146,341				
*****						



STATE OF NEW YORK  
COUNTY - St Lawrence  
TOWN - Norfolk  
SWIS - 406289

2 0 1 6 T E N T A T I V E A S S E S S M E N T R O L L  
T A X A B L E SECTION OF THE ROLL - 1

PAGE 74  
VALUATION DATE-JUL 01, 2015  
TAXABLE STATUS DATE-MAR 01, 2016

TAX MAP NUMBER SEQUENCE  
UNIFORM PERCENT OF VALUE IS 082.00  
UNIFORM PERCENT OF VALUE IS 082.00

TAX MAP PARCEL NUMBER	PROPERTY LOCATION & CLASS	ASSESSMENT	EXEMPTION CODE	COUNTY	TOWN	SCHOOL
CURRENT OWNERS NAME	SCHOOL DISTRICT	LAND	TAX DESCRIPTION	TAXABLE VALUE		
CURRENT OWNERS ADDRESS	PARCEL SIZE/GRID COORD	TOTAL	SPECIAL DISTRICTS			ACCOUNT NO.
*****						
16.003-3-12	267 CR 40			16.003-3-12		
16.003-3-12	240 Rural res		Basic Star 41854	0	0	0 24,600
Shantie Robert H	Massena 1 405801	21,400	COUNTY TAXABLE VALUE	192,900		
Shantie Laurie M	ACRES 37.30 BANK8888150	192,900	TOWN TAXABLE VALUE	192,900		
267 County Route 40	EAST-0346208 NRTH-1783015		SCHOOL TAXABLE VALUE	168,300		
Massena, NY 13662	DEED BOOK 2002 PG-12046		FD028 Norfolk Fire Dist	192,900 TO M		
	FULL MARKET VALUE	235,244	WD031 W Hatfield Water Dis	.00 MT		
*****						
16.003-3-13	CR 40			16.003-3-13		
16.003-3-13	311 Res vac land		COUNTY TAXABLE VALUE	7,900		
Morris Gertrude (Etal)	Massena 1 405801	7,900	TOWN TAXABLE VALUE	7,900		
Robert Morris	FRNT 873.00 DPTH	7,900	SCHOOL TAXABLE VALUE	7,900		
521 County Route 40	ACRES 9.70		FD028 Norfolk Fire Dist	7,900 TO M		
Massena, NY 13662	EAST-0346148 NRTH-1782886		WD031 W Hatfield Water Dis	.00 MT		
	DEED BOOK 866 PG-1002					
	FULL MARKET VALUE	9,634				
*****						
16.003-3-15	312 CR 40			16.003-3-15		
16.003-3-15	210 1 Family Res		Basic Star 41854	0	0	0 24,600
Dumoulin Ronald J	Massena 1 405801	20,700	COUNTY TAXABLE VALUE	76,600		
312 County Route 40	Also 1999/13950	76,600	TOWN TAXABLE VALUE	76,600		
Massena, NY 13662	Ranch & Acreage 713'Rf		SCHOOL TAXABLE VALUE	52,000		
	FRNT 713.00 DPTH		FD028 Norfolk Fire Dist	76,600 TO M		
	ACRES 9.90		WD031 W Hatfield Water Dis	.00 MT		
	EAST-0348082 NRTH-1783697					
	DEED BOOK 1031 PG-00292					
	FULL MARKET VALUE	93,415				
*****						
16.003-4-1.2	Off SH 56			16.003-4-1.2		
16.003-4-1.2	322 Rural vac>10		COUNTY TAXABLE VALUE	59,500		
Seaway Timber Harvesting Inc	Massena 1 405801	59,500	TOWN TAXABLE VALUE	59,500		
15121 State Highway 37	FRNT 103.00 DPTH	59,500	SCHOOL TAXABLE VALUE	59,500		
Massena, NY 13662	ACRES 220.30		FD028 Norfolk Fire Dist	59,500 TO M		
	EAST-0340659 NRTH-1778034		WD031 W Hatfield Water Dis	.00 MT		
	DEED BOOK 1054 PG-1133					
	FULL MARKET VALUE	72,561				
*****						
16.003-4-2.1	9633 SH 56			16.003-4-2.1		
16.003-4-2.1	270 Mfg housing		Basic Star 41854	0	0	0 24,600
Perkins Terry	Massena 1 405801	7,700	COUNTY TAXABLE VALUE	65,000		
Perkins Tammy	14x70 1989 Trailer	65,000	TOWN TAXABLE VALUE	65,000		
9633 State Highway 56	FRNT 150.00 DPTH 290.00		SCHOOL TAXABLE VALUE	40,400		
Massena, NY 13662	EAST-0342416 NRTH-1780869		FD028 Norfolk Fire Dist	65,000 TO M		
	DEED BOOK 2003 PG-23668		WD031 W Hatfield Water Dis	.00 MT		
	FULL MARKET VALUE	79,268				
*****						

STATE OF NEW YORK  
COUNTY - St Lawrence  
TOWN - Norfolk  
SWIS - 406289

2 0 1 6 T E N T A T I V E A S S E S S M E N T R O L L  
T A X A B L E SECTION OF THE ROLL - 1

PAGE 75  
VALUATION DATE-JUL 01, 2015  
TAXABLE STATUS DATE-MAR 01, 2016

TAX MAP NUMBER SEQUENCE  
UNIFORM PERCENT OF VALUE IS 082.00  
UNIFORM PERCENT OF VALUE IS 082.00

TAX MAP PARCEL NUMBER	PROPERTY LOCATION & CLASS	ASSESSMENT	EXEMPTION CODE	COUNTY	TOWN	SCHOOL
CURRENT OWNERS NAME	SCHOOL DISTRICT	LAND	TAX DESCRIPTION	TAXABLE VALUE		
CURRENT OWNERS ADDRESS	PARCEL SIZE/GRID COORD	TOTAL	SPECIAL DISTRICTS	ACCOUNT NO.		
*****						
16.003-4-2.21	9635 SH 56			16.003-4-2.21		*****
Perkins Philip	311 Res vac land		COUNTY TAXABLE VALUE	1,080		
9637 State Highway 56	Massena 1 405801	1,080	TOWN TAXABLE VALUE	1,080		
Massena, NY 13662	FRNT 158.00 DPTH 834.00	1,080	SCHOOL TAXABLE VALUE	1,080		
	ACRES 2.70		FD028 Norfolk Fire Dist	1,080	TO M	
	EAST-0342042 NRTH-1780766		WD031 W Hatfield Water Dis		.00	MT
	DEED BOOK 2010 PG-14240					
	FULL MARKET VALUE	1,317				
*****						
16.003-4-3	9637 SH 56			16.003-4-3		*****
Perkins Philip	270 Mfg housing		VET WAR C 41122	0	4,050	0
9637 State Highway 56	Massena 1 405801	6,200	VET WAR T 41123	0	0	4,050
Massena, NY 13662	1991 Trailer 14X70	27,000	VET DIS C 41142	0	5,400	0
	FRNT 100.00 DPTH 200.00		VET DIS T 41143	0	0	5,400
	EAST-0342454 NRTH-1780989		Basic Star 41854	0	0	0
	DEED BOOK 1072 PG-80		COUNTY TAXABLE VALUE		17,550	
	FULL MARKET VALUE	32,927	TOWN TAXABLE VALUE		17,550	
			SCHOOL TAXABLE VALUE		2,400	
			FD028 Norfolk Fire Dist		27,000	TO M
			WD031 W Hatfield Water Dis		.00	MT
*****						
16.003-4-4	9643 SH 56			16.003-4-4		*****
Planty Vernon G Jr	210 1 Family Res		COUNTY TAXABLE VALUE	40,200		
9643 State Highway 56	Massena 1 405801	6,200	TOWN TAXABLE VALUE	40,200		
Massena, NY 13662	150x200x48x227	40,200	SCHOOL TAXABLE VALUE	40,200		
	FRNT 150.00 DPTH		FD028 Norfolk Fire Dist	40,200	TO M	
	ACRES 0.46 BANK8888830		WD031 W Hatfield Water Dis		.00	MT
	EAST-0342448 NRTH-1781075					
	DEED BOOK 1099 PG-863					
	FULL MARKET VALUE	49,024				
*****						
16.003-4-5.1	9646 SH 56			16.003-4-5.1		*****
Agen Robert Jr (LU)	210 1 Family Res		Enhanced S 41834	0	0	1- 6-14
Agen Elizabeth (LU)	Massena 1 405801	5,800	COUNTY TAXABLE VALUE		89,900	0 53,550
9646 State Highway 56	Also 1999/9384	89,900	TOWN TAXABLE VALUE		89,900	
Massena, NY 13662	FRNT 100.00 DPTH 290.00		SCHOOL TAXABLE VALUE		36,350	
	EAST-0342795 NRTH-1781278		FD028 Norfolk Fire Dist		89,900	TO M
	DEED BOOK 2014 PG-4314		WD031 W Hatfield Water Dis		.00	MT
	FULL MARKET VALUE	109,634				
*****						

STATE OF NEW YORK  
COUNTY - St Lawrence  
TOWN - Norfolk  
SWIS - 406289

2 0 1 6 T E N T A T I V E A S S E S S M E N T R O L L  
T A X A B L E SECTION OF THE ROLL - 1

PAGE 76  
VALUATION DATE-JUL 01, 2015  
TAXABLE STATUS DATE-MAR 01, 2016

TAX MAP NUMBER SEQUENCE  
UNIFORM PERCENT OF VALUE IS 082.00  
UNIFORM PERCENT OF VALUE IS 082.00

TAX MAP PARCEL NUMBER	PROPERTY LOCATION & CLASS	ASSESSMENT	EXEMPTION CODE	COUNTY	TOWN	SCHOOL
CURRENT OWNERS NAME	SCHOOL DISTRICT	LAND	TAX DESCRIPTION	TAXABLE VALUE		
CURRENT OWNERS ADDRESS	PARCEL SIZE/GRID COORD	TOTAL	SPECIAL DISTRICTS			ACCOUNT NO.
***** 16.003-4-6.1 *****						
9636 SH 56						1- 98- 7
16.003-4-6.1	210 1 Family Res		CW_15_VET/ 41161	0	9,270	9,270 0
Richards Duane	Massena 1 405801	6,000	Enhanced S 41834	0	0	0 53,550
Richards Nancy	Also see 2008-18724	61,800	COUNTY TAXABLE VALUE		52,530	
9636 State Highway 56	100X200x110x200		TOWN TAXABLE VALUE		52,530	
Massena, NY 13662	FRNT 300.00 DPTH 290.00		SCHOOL TAXABLE VALUE		8,250	
	ACRES 1.80		FD028 Norfolk Fire Dist		61,800	TO M
	EAST-0342809 NRTH-1781087		WD031 W Hatfield Water Dis		.00	MT
	DEED BOOK 2009 PG-2184					
	FULL MARKET VALUE	75,366				
***** 16.003-4-8.1 *****						
12 CR 40						1- 11- 1.1
16.003-4-8.1	270 Mfg housing - WTRFNT		VET COM C 41132	0	16,400	0 0
Tucker Richard C	Massena 1 405801	6,400	VET COM T 41133	0	0	12,300 0
Tucker Nancy	1994 Doublewide	68,900	VET DIS C 41142	0	31,005	0 0
12 County Route 40	FRNT 115.00 DPTH		VET DIS T 41143	0	0	24,600 0
Massena, NY 13662	ACRES 1.10 BANK88888830		Basic Star 41854	0	0	0 24,600
	EAST-0343527 NRTH-1777610		COUNTY TAXABLE VALUE		21,495	
	DEED BOOK 1083 PG-907		TOWN TAXABLE VALUE		32,000	
	FULL MARKET VALUE	84,024	SCHOOL TAXABLE VALUE		44,300	
			FD028 Norfolk Fire Dist		68,900	TO M
			LT036 W Hatfield Rd Light		68,900	TO M
			WD031 W Hatfield Water Dis		.00	MT
***** 16.003-4-8.2 *****						
20,24 CR 40						
16.003-4-8.2	210 1 Family Res		COUNTY TAXABLE VALUE		59,600	
Tucker Richard C	Massena 1 405801	16,300	TOWN TAXABLE VALUE		59,600	
Tucker Nancy H	Old Style & 2005 trl 14'x	59,600	SCHOOL TAXABLE VALUE		59,600	
12 County Route 40	FRNT 511.00 DPTH		FD028 Norfolk Fire Dist		59,600	TO M
Massena, NY 13662	ACRES 4.50		LT036 W Hatfield Rd Light		59,600	TO M
	EAST-0343589 NRTH-1777874		WD031 W Hatfield Water Dis		.00	MT
	DEED BOOK 1998 PG-13648					
	FULL MARKET VALUE	72,683				
***** 16.003-4-9 *****						
8 CR 40						1- 11- 1.2
16.003-4-9	210 1 Family Res		Basic Star 41854	0	0	0 24,600
Noreault Charles Grayson	Massena 1 405801	10,900	COUNTY TAXABLE VALUE		124,100	
8 County Route 40	Also Deed 1006/255	124,100	TOWN TAXABLE VALUE		124,100	
Massena, NY 13662	Raised Ranch W/comm Bldg		SCHOOL TAXABLE VALUE		99,500	
	FRNT 140.00 DPTH		FD028 Norfolk Fire Dist		124,100	TO M
	ACRES 1.60		WD031 W Hatfield Water Dis		.00	MT
	EAST-0343461 NRTH-1777469					
	DEED BOOK 2013 PG-2189					
	FULL MARKET VALUE	151,341				
*****						

STATE OF NEW YORK  
COUNTY - St Lawrence  
TOWN - Norfolk  
SWIS - 406289

2 0 1 6 T E N T A T I V E A S S E S S M E N T R O L L  
T A X A B L E SECTION OF THE ROLL - 1

PAGE 77  
VALUATION DATE-JUL 01, 2015  
TAXABLE STATUS DATE-MAR 01, 2016

TAX MAP NUMBER SEQUENCE  
UNIFORM PERCENT OF VALUE IS 082.00  
UNIFORM PERCENT OF VALUE IS 082.00

TAX MAP PARCEL NUMBER	PROPERTY LOCATION & CLASS	ASSESSMENT	EXEMPTION CODE	COUNTY	TOWN	SCHOOL
CURRENT OWNERS NAME	SCHOOL DISTRICT	LAND	TAX DESCRIPTION	TAXABLE VALUE		
CURRENT OWNERS ADDRESS	PARCEL SIZE/GRID COORD	TOTAL	SPECIAL DISTRICTS	ACCOUNT NO.		
*****						
16.003-4-11	9460 SH 56			16.003-4-11		*****
LaPlante Steven	220 2 Family Res		COUNTY TAXABLE VALUE			1- 59-14
71 1st Ave	Massena 1 405801	5,600	TOWN TAXABLE VALUE			
Laval, QC, Canada H7H 2G9	119x151x122x149 Old Style	20,000	SCHOOL TAXABLE VALUE			
	FRNT 119.00 DPTH		FD028 Norfolk Fire Dist	20,000	TO M	
	ACRES 0.41 BANK1111111					
	EAST-0342778 NRTH-1776662					
	DEED BOOK 2013 PG-1595					
	FULL MARKET VALUE	24,390				
*****						
16.003-4-12	9446,9450 SH 56			16.003-4-12		*****
Laplante Steven R	260 Seasonal res - WTRFNT		COUNTY TAXABLE VALUE			
71 1st Ave	Massena 1 405801	16,600	TOWN TAXABLE VALUE			
Laval, QC, Canada H7H 2G9	Easement 1999/25452	43,600	SCHOOL TAXABLE VALUE			
	340'wF		FD028 Norfolk Fire Dist	43,600	TO M	
	FRNT 230.00 DPTH					
	ACRES 5.00 BANK1111111					
	EAST-0342851 NRTH-1776420					
	DEED BOOK 1105 PG-790					
	FULL MARKET VALUE	53,171				
*****						
16.003-4-13.1	9461 SH 56			16.003-4-13.1		*****
Planty Jarvis	210 1 Family Res		Enhanced S 41834	0	0	1- 11-10.2
Planty Margaret	Massena 1 405801	1,320	COUNTY TAXABLE VALUE			48,500
9461 State Highway 56	Also 1085/340 & 2000/8831	48,500	TOWN TAXABLE VALUE			
Massena, NY 13662	Old Style		SCHOOL TAXABLE VALUE			
	FRNT 342.00 DPTH		FD028 Norfolk Fire Dist	48,500	TO M	
	ACRES 5.20					
	EAST-0342481 NRTH-1777022					
	DEED BOOK 985 PG-00787					
	FULL MARKET VALUE	59,146				
*****						
16.003-4-14	9447 SH 56			16.003-4-14		*****
Fenner Maurice	210 1 Family Res		Enhanced S 41834	0	0	1- 39-11
Fenner Bonita	Massena 1 405801	5,600	COUNTY TAXABLE VALUE			53,550
9447 State Highway 56	Raised Ranch & Ing Pool	93,200	TOWN TAXABLE VALUE			
Massena, NY 13662	FRNT 120.00 DPTH 150.00		SCHOOL TAXABLE VALUE			
	ACRES 0.45		FD028 Norfolk Fire Dist	93,200	TO M	
	EAST-0342353 NRTH-1776572					
	DEED BOOK 871 PG-556					
	FULL MARKET VALUE	113,659				
*****						

STATE OF NEW YORK  
COUNTY - St Lawrence  
TOWN - Norfolk  
SWIS - 406289

2 0 1 6 T E N T A T I V E A S S E S S M E N T R O L L  
T A X A B L E SECTION OF THE ROLL - 1

PAGE 78  
VALUATION DATE-JUL 01, 2015  
TAXABLE STATUS DATE-MAR 01, 2016

TAX MAP NUMBER SEQUENCE  
UNIFORM PERCENT OF VALUE IS 082.00  
UNIFORM PERCENT OF VALUE IS 082.00

TAX MAP PARCEL NUMBER	PROPERTY LOCATION & CLASS	ASSESSMENT	EXEMPTION CODE-----	COUNTY-----	TOWN-----	SCHOOL
CURRENT OWNERS NAME	SCHOOL DISTRICT	LAND	TAX DESCRIPTION	TAXABLE VALUE		
CURRENT OWNERS ADDRESS	PARCEL SIZE/GRID COORD	TOTAL	SPECIAL DISTRICTS			ACCOUNT NO.
*****						
16.003-4-15.1	9433 SH 56			16.003-4-15.1		*****
Lashomb Robert W	210 1 Family Res		Basic Star 41854	0	0	24,600
Lashomb Lori	Massena 1 405801	12,800	COUNTY TAXABLE VALUE		69,600	
9433 State Highway 56	2000/1236 Appropriation	69,600	TOWN TAXABLE VALUE		69,600	
Massena, NY 13662	1986 Ranch		SCHOOL TAXABLE VALUE		45,000	
	FRNT 150.00 DPTH		FD028 Norfolk Fire Dist		69,600 TO M	
	ACRES 4.10					
	EAST-0341857 NRTH-1776425					
	DEED BOOK 1046 PG-00172					
	FULL MARKET VALUE	84,878				
*****						
16.003-4-16.21	9425 SH 56			16.003-4-16.21		*****
Lashomb Robert W	210 1 Family Res		COUNTY TAXABLE VALUE		59,300	
Lashomb Lori	Massena 1 405801	6,700	TOWN TAXABLE VALUE		59,300	
9433 State Highway 56	2000/1236 Appropriation	59,300	SCHOOL TAXABLE VALUE		59,300	
Massena, NY 13662	Also 1103/341		FD028 Norfolk Fire Dist		59,300 TO M	
	130x253x142x267					
	FRNT 130.00 DPTH 267.00					
	EAST-0341948 NRTH-1776204					
	DEED BOOK 1109 PG-660					
	FULL MARKET VALUE	72,317				
*****						
16.003-4-17.11	9421 SH 56			16.003-4-17.11		*****
Herbstler Klaus W	210 1 Family Res		Basic Star 41854	0	0	1- 67-12
9421 State Highway 56	Massena 1 405801	7,300	COUNTY TAXABLE VALUE		87,100	24,600
Massena, NY 13662	Colonial	87,100	TOWN TAXABLE VALUE		87,100	
	FRNT 150.00 DPTH 251.00		SCHOOL TAXABLE VALUE		62,500	
	BANK8888830		FD028 Norfolk Fire Dist		87,100 TO M	
	EAST-0341859 NRTH-1776104					
	DEED BOOK 2014 PG-4552					
	FULL MARKET VALUE	106,220				
*****						
16.003-4-18.1	9413 SH 56			16.003-4-18.1		*****
Kellison Loren H	210 1 Family Res		VET WAR C 41122	0	9,840	1- 59- 8.1
9413 State Highway 56	Massena 1 405801	12,300	VET WAR T 41123	0	0	0
Massena, NY 13662	Also 996/728 & 1052/243	100,400	Enhanced S 41834	0	0	7,380
	Colonial		COUNTY TAXABLE VALUE		90,560	0
	FRNT 111.00 DPTH		TOWN TAXABLE VALUE		93,020	0
	ACRES 2.70		SCHOOL TAXABLE VALUE		46,850	53,550
	EAST-0341520 NRTH-1776228		FD028 Norfolk Fire Dist		100,400 TO M	
	DEED BOOK 1999 PG-9900					
	FULL MARKET VALUE	122,439				
*****						

STATE OF NEW YORK  
COUNTY - St Lawrence  
TOWN - Norfolk  
SWIS - 406289

2 0 1 6 T E N T A T I V E A S S E S S M E N T R O L L

T A X A B L E SECTION OF THE ROLL - 1

VALUATION DATE-JUL 01, 2015  
TAXABLE STATUS DATE-MAR 01, 2016

TAX MAP NUMBER SEQUENCE  
UNIFORM PERCENT OF VALUE IS 082.00  
UNIFORM PERCENT OF VALUE IS 082.00

TAX MAP PARCEL NUMBER	PROPERTY LOCATION & CLASS	ASSESSMENT	EXEMPTION CODE	COUNTY	TOWN	SCHOOL
CURRENT OWNERS NAME	SCHOOL DISTRICT	LAND	TAX DESCRIPTION	TAXABLE VALUE		
CURRENT OWNERS ADDRESS	PARCEL SIZE/GRID COORD	TOTAL	SPECIAL DISTRICTS			ACCOUNT NO.
*****						
16.003-4-19	Off SH 56			16.003-4-19		*****
LaGrow William J	322 Rural vac>10		COUNTY TAXABLE VALUE	10,600		1- 11- 4.2
LaGrow Trudy M	Massena 1 405801	10,600	TOWN TAXABLE VALUE	10,600		
9371 State Highway 56	ACRES 22.90	10,600	SCHOOL TAXABLE VALUE	10,600		
Massena, NY 13662	EAST-0340937 NRTH-1776184		FD028 Norfolk Fire Dist	10,600 TO M		
	DEED BOOK 1020 PG-01076					
	FULL MARKET VALUE	12,927				
*****						
16.003-4-20.12	9445 SH 56			16.003-4-20.12		*****
Borey Arthur J	210 1 Family Res		Basic Star 41854	0	0	24,600
Borey Barbara	Massena 1 405801	14,200	COUNTY TAXABLE VALUE	103,400		
9445 State Highway 56	1995 Modular	103,400	TOWN TAXABLE VALUE	103,400		
Massena, NY 13662	2000/1238 Appropriation		SCHOOL TAXABLE VALUE	78,800		
	ACRES 8.00		FD028 Norfolk Fire Dist	103,400 TO M		
	EAST-0342135 NRTH-1776698					
	DEED BOOK 1066 PG-718					
	FULL MARKET VALUE	126,098				
*****						
16.003-4-21.11	9466 SH 56			16.003-4-21.11		*****
Seaway Timber Harvesting Inc	323 Vacant rural		COUNTY TAXABLE VALUE	8,600		1- 11- 9.1
15121 State Highway 37	Massena 1 405801	8,600	TOWN TAXABLE VALUE	8,600		
Massena, NY 13662	Also 2000/5004	8,600	SCHOOL TAXABLE VALUE	8,600		
	FRNT 2230.00 DPTH		FD028 Norfolk Fire Dist	8,600 TO M		
	ACRES 31.90		WD031 W Hatfield Water Dis	.00 MT		
	EAST-0342872 NRTH-1778047					
	DEED BOOK 2002 PG-18366					
	FULL MARKET VALUE	10,488				
*****						
16.003-4-21.21	9490 SH 56			16.003-4-21.21		*****
Tubolino Gary D	210 1 Family Res		Basic Star 41854	0	0	24,600
9490 State Highway 56	Massena 1 405801	13,100	COUNTY TAXABLE VALUE	85,400		
Norfolk, NY 13667	ACRES 3.60	85,400	TOWN TAXABLE VALUE	85,400		
	EAST-0343380 NRTH-1777153		SCHOOL TAXABLE VALUE	60,800		
	DEED BOOK 2003 PG-11727		FD028 Norfolk Fire Dist	85,400 TO M		
	FULL MARKET VALUE	104,146	WD031 W Hatfield Water Dis	.00 MT		
*****						
16.003-4-21.22	9470 SH 56			16.003-4-21.22		*****
Ashley Michael J	270 Mfg housing		Enhanced S 41834	0	0	53,550
Wolfe Pamela J	Massena 1 405801	14,400	COUNTY TAXABLE VALUE	75,800		
9470 State Highway 56	FRNT 412.00 DPTH	75,800	TOWN TAXABLE VALUE	75,800		
Norfolk, NY 13667	ACRES 3.40 BANK8888869		SCHOOL TAXABLE VALUE	22,250		
	EAST-0343137 NRTH-1776945		FD028 Norfolk Fire Dist	75,800 TO M		
	DEED BOOK 2006 PG-10941		WD031 W Hatfield Water Dis	.00 MT		
	FULL MARKET VALUE	92,439				
*****						

STATE OF NEW YORK  
COUNTY - St Lawrence  
TOWN - Norfolk  
SWIS - 406289

2 0 1 6 T E N T A T I V E A S S E S S M E N T R O L L  
T A X A B L E SECTION OF THE ROLL - 1

PAGE 80  
VALUATION DATE-JUL 01, 2015  
TAXABLE STATUS DATE-MAR 01, 2016

TAX MAP NUMBER SEQUENCE  
UNIFORM PERCENT OF VALUE IS 082.00  
UNIFORM PERCENT OF VALUE IS 082.00

TAX MAP PARCEL NUMBER	PROPERTY LOCATION & CLASS	ASSESSMENT	EXEMPTION CODE	COUNTY	TOWN	SCHOOL
CURRENT OWNERS NAME	SCHOOL DISTRICT	LAND	TAX DESCRIPTION	TAXABLE VALUE		
CURRENT OWNERS ADDRESS	PARCEL SIZE/GRID COORD	TOTAL	SPECIAL DISTRICTS			ACCOUNT NO.
*****						
16.003-4-22	9465 SH 56			16.003-4-22		*****
Agen Daniel	210 1 Family Res		Basic Star 41854	0	0	24,600
9465 State Highway 56	Massena 1 405801	12,400	COUNTY TAXABLE VALUE		95,000	
Massena, NY 13662	200x730x215x655	95,000	TOWN TAXABLE VALUE		95,000	
	FRNT 200.00 DPTH 730.00		SCHOOL TAXABLE VALUE		70,400	
	ACRES 3.00 BANK8888150		FD028 Norfolk Fire Dist		95,000 TO M	
	EAST-0342648 NRTH-1777268					
	DEED BOOK 2003 PG-3453					
	FULL MARKET VALUE	115,854				
*****						
16.003-4-23	SH 56			16.003-4-23		*****
Laplante Steven R	314 Rural vac<10		COUNTY TAXABLE VALUE		3,400	
71 1st Ave	Massena 1 405801	3,400	TOWN TAXABLE VALUE		3,400	
Laval, QC, Canada H7H 2G9	Easement 1999/25452	3,400	SCHOOL TAXABLE VALUE		3,400	
	51x440x50'wEx470		FD028 Norfolk Fire Dist		3,400 TO M	
	FRNT 50.00 DPTH 455.00					
	BANK1111111					
	EAST-0342986 NRTH-1776642					
	DEED BOOK 1105 PG-790					
	FULL MARKET VALUE	4,146				
*****						
16.003-4-24.12	9560 SH 56, 5 CR 40			16.003-4-24.12		*****
LaPlante Denes L	210 1 Family Res		Basic Star 41854	0	0	24,600
LaPlante Deborah M	Massena 1 405801	26,250	COUNTY TAXABLE VALUE		152,650	
9560 State Highway 56	FRNT 1870.00 DPTH	152,650	TOWN TAXABLE VALUE		152,650	
Norfolk, NY 13667	ACRES 16.00		SCHOOL TAXABLE VALUE		128,050	
	EAST-0343447 NRTH-1779157		FD028 Norfolk Fire Dist		152,650 TO M	
	DEED BOOK 2013 PG-5358		WD031 W Hatfield Water Dis		.00 MT	
	FULL MARKET VALUE	186,159				
*****						
16.003-4-24.21	9621 SH 56			16.003-4-24.21		*****
Haggett Roleigh A	311 Res vac land		COUNTY TAXABLE VALUE		2,160	
Haggett Gina M	Massena 1 405801	2,160	TOWN TAXABLE VALUE		2,160	
8525 Lidflower Ct	FRNT 254.00 DPTH	2,160	SCHOOL TAXABLE VALUE		2,160	
Port St Lucie, FL 34952	ACRES 5.40		FD028 Norfolk Fire Dist		2,160 TO M	
	EAST-0342245 NRTH-1780646		WD031 W Hatfield Water Dis		.00 MT	
	DEED BOOK 2013 PG-8250					
	FULL MARKET VALUE	2,634				
*****						
16.003-4-24.112	SH 56			16.003-4-24.112		*****
Yelle Gaeton	311 Res vac land		COUNTY TAXABLE VALUE		3,300	
2175 State Route 37	Massena 1 405801	3,300	TOWN TAXABLE VALUE		3,300	
Fort Covington, NY 12939-2920	FRNT 400.00 DPTH	3,300	SCHOOL TAXABLE VALUE		3,300	
	ACRES 13.20		FD028 Norfolk Fire Dist		3,300 TO M	
	EAST-0342489 NRTH-1779642		WD031 W Hatfield Water Dis		.00 MT	
	DEED BOOK 2015 PG-11503					
	FULL MARKET VALUE	4,024				
*****						

STATE OF NEW YORK  
COUNTY - St Lawrence  
TOWN - Norfolk  
SWIS - 406289

2 0 1 6 T E N T A T I V E A S S E S S M E N T R O L L  
T A X A B L E SECTION OF THE ROLL - 1

PAGE 81  
VALUATION DATE-JUL 01, 2015  
TAXABLE STATUS DATE-MAR 01, 2016

TAX MAP NUMBER SEQUENCE  
UNIFORM PERCENT OF VALUE IS 082.00  
UNIFORM PERCENT OF VALUE IS 082.00

TAX MAP PARCEL NUMBER	PROPERTY LOCATION & CLASS	ASSESSMENT	EXEMPTION CODE	COUNTY	TOWN	SCHOOL
CURRENT OWNERS NAME	SCHOOL DISTRICT	LAND	TAX DESCRIPTION	TAXABLE VALUE		
CURRENT OWNERS ADDRESS	PARCEL SIZE/GRID COORD	TOTAL	SPECIAL DISTRICTS			ACCOUNT NO.
***** 16.003-4-25 *****						
9620 SH 56						
16.003-4-25	210 1 Family Res		Basic Star 41854	0	0	0 24,600
Hoerner Ronald L Jr	Massena 1 405801	21,700	COUNTY TAXABLE VALUE		95,800	
Hoerner Jody	FRNT 1462.00 DPTH	95,800	TOWN TAXABLE VALUE		95,800	
9620 State Highway 56	ACRES 38.50		SCHOOL TAXABLE VALUE		71,200	
Massena, NY 13662	EAST-0343355 NRTH-1780400		FD028 Norfolk Fire Dist		95,800 TO M	
	DEED BOOK 2002 PG-9980		WD031 W Hatfield Water Dis		.00 MT	
	FULL MARKET VALUE	116,829				
***** 16.003-4-26 *****						
SH 56						
16.003-4-26	311 Res vac land		COUNTY TAXABLE VALUE		13,000	
Seaway Timber Harvesting Inc	Massena 1 405801	13,000	TOWN TAXABLE VALUE		13,000	
15121 State Highway 37	FRNT 183.00 DPTH	13,000	SCHOOL TAXABLE VALUE		13,000	
Massena, NY 13662	ACRES 4.80		FD028 Norfolk Fire Dist		13,000 TO M	
	EAST-0342408 NRTH-1779212		WD031 W Hatfield Water Dis		.00 MT	
	DEED BOOK 2002 PG-18366					
	FULL MARKET VALUE	15,854				
***** 16.003-4-28.1 *****						
9440 SH 56						
16.003-4-28.1	210 1 Family Res		VET DIS C 41142	0	19,980	0 0
Jock Ernest L Jr	Massena 1 405801	9,560	Basic Star 41854	0	0	0 24,600
Jock Renee	368'x597'x779'WFx1028'	135,600	VET DIS T 41143	0	0	19,980 0
9440 State Highway 56	FRNT 174.00 DPTH 815.00		VET WAR C 41122	0	9,840	0 0
Norfolk, NY 13667	ACRES 5.30		VET WAR T 41123	0	0	7,380 0
	EAST-0342598 NRTH-1775990		Phys Disab 41901	0	2,400	2,400 0
	DEED BOOK 2001 PG-7517		COUNTY TAXABLE VALUE		103,380	
	FULL MARKET VALUE	165,366	TOWN TAXABLE VALUE		105,840	
			SCHOOL TAXABLE VALUE		111,000	
			FD028 Norfolk Fire Dist		135,600 TO M	
***** 16.003-4-28.2 *****						
9444 SH 56						
16.003-4-28.2	210 1 Family Res		Basic Star 41854	0	0	0 24,600
Matthes Stephen W	Massena 1 405801	8,660	COUNTY TAXABLE VALUE		165,000	
9444 State Highway 56	FRNT 200.00 DPTH 735.00	165,000	TOWN TAXABLE VALUE		165,000	
Norfolk, NY 13667	ACRES 3.90		SCHOOL TAXABLE VALUE		140,400	
	EAST-0342754 NRTH-1776194		FD028 Norfolk Fire Dist		165,000 TO M	
	DEED BOOK 2015 PG-3490					
	FULL MARKET VALUE	201,220				
***** 16.003-4-29 *****						
9607,9609 SH 56						1- 11- 7
16.003-4-29	240 Rural res		Basic Star 41854	0	0	0 24,600
Baxter Harold L	Massena 1 405801	7,500	COUNTY TAXABLE VALUE		42,000	
9607 State Highway 56	Also 2000/5004	42,000	TOWN TAXABLE VALUE		42,000	
Norfolk, NY 13667	FRNT 425.00 DPTH		SCHOOL TAXABLE VALUE		17,400	
	ACRES 4.10		FD028 Norfolk Fire Dist		42,000 TO M	
	EAST-0342555 NRTH-1780128		WD031 W Hatfield Water Dis		.00 MT	
	DEED BOOK 2006 PG-13061					
	FULL MARKET VALUE	51,220				
*****						



STATE OF NEW YORK  
 COUNTY - St Lawrence  
 TOWN - Norfolk  
 SWIS - 406289

2 0 1 6 T E N T A T I V E A S S E S S M E N T R O L L  
 T A X A B L E SECTION OF THE ROLL - 1

PAGE 82  
 VALUATION DATE-JUL 01, 2015  
 TAXABLE STATUS DATE-MAR 01, 2016

TAX MAP NUMBER SEQUENCE  
 UNIFORM PERCENT OF VALUE IS 082.00  
 UNIFORM PERCENT OF VALUE IS 082.00

TAX MAP PARCEL NUMBER	PROPERTY LOCATION & CLASS	ASSESSMENT	EXEMPTION CODE-----	COUNTY-----	TOWN-----	SCHOOL
CURRENT OWNERS NAME	SCHOOL DISTRICT	LAND	TAX DESCRIPTION	TAXABLE VALUE		
CURRENT OWNERS ADDRESS	PARCEL SIZE/GRID COORD	TOTAL	SPECIAL DISTRICTS	ACCOUNT NO.		
***** 16.003-4-30 *****						
16.003-4-30	SH 56					
Hoerner Ronald L Jr	311 Res vac land		COUNTY TAXABLE VALUE			3,300
Hoerner Jody	Massena 1 405801	3,300	TOWN TAXABLE VALUE			3,300
9620 State Highway 56	FRNT 200.00 DPTH	3,300	SCHOOL TAXABLE VALUE			3,300
Massena, NY 13662	ACRES 10.30		FD028 Norfolk Fire Dist			3,300 TO M
	EAST-0342113 NRTH-1780154		WD031 W Hatfield Water Dis			.00 MT
	DEED BOOK 2011 PG-13482					
	FULL MARKET VALUE	4,024				
*****						

STATE OF NEW YORK  
 COUNTY - St Lawrence  
 TOWN - Norfolk  
 SWIS - 406289

2 0 1 6 T E N T A T I V E A S S E S S M E N T R O L L  
 T A X A B L E S E C T I O N O F T H E R O L L - 1  
 M A P S E C T I O N - 016  
 S U B - S E C T I O N - 003  
 U N I F O R M P E R C E N T O F V A L U E I S 082.00

PAGE 83  
 VALUATION DATE-JUL 01, 2015  
 TAXABLE STATUS DATE-MAR 01, 2016  
 RPS150/V04/L015  
 CURRENT DATE 4/26/2016

\*\*\* S P E C I A L D I S T R I C T S U M M A R Y \*\*\*

CODE	DISTRICT NAME	TOTAL PARCELS	EXTENSION TYPE	EXTENSION VALUE	AD VALOREM VALUE	EXEMPT AMOUNT	TAXABLE VALUE
AG002	Ag Dist #2	3	MOVTAX				
FD028	Norfolk Fire D	64	TOTAL M		5598,090		5598,090
LT036	W Hatfield Rd	14	TOTAL M		1543,200		1543,200
WD031	W Hatfield Wat	47	MOVTAX				

\*\*\* S C H O O L D I S T R I C T S U M M A R Y \*\*\*

CODE	DISTRICT NAME	TOTAL PARCELS	ASSESSED LAND	ASSESSED TOTAL	EXEMPT AMOUNT	TOTAL TAXABLE	STAR AMOUNT	STAR TAXABLE
405801	Massena 1	61	786,130	5368,790		5368,790	1375,550	3993,240
406201	Norwood-Norfolk	3	118,300	229,300		229,300		229,300
	S U B - T O T A L	64	904,430	5598,090		5598,090	1375,550	4222,540
	T O T A L	64	904,430	5598,090		5598,090	1375,550	4222,540

\*\*\* S Y S T E M C O D E S S U M M A R Y \*\*\*

NO SYSTEM EXEMPTIONS AT THIS LEVEL

\*\*\* E X E M P T I O N S U M M A R Y \*\*\*

CODE	DESCRIPTION	TOTAL PARCELS	COUNTY	TOWN	SCHOOL
41101	Vet Eligib	1	13,000	13,000	
41122	VET WAR C	4	33,570		
41123	VET WAR T	4		26,190	
41132	VET COM C	2	32,800		
41133	VET COM T	2		24,600	
41142	VET DIS C	4	89,185		
41143	VET DIS T	4		74,580	
41161	CW_15_VET/	1	9,270	9,270	
41834	Enhanced S	12			637,550
41854	Basic Star	30			738,000

STATE OF NEW YORK  
 COUNTY - St Lawrence  
 TOWN - Norfolk  
 SWIS - 406289

2 0 1 6 T E N T A T I V E A S S E S S M E N T R O L L  
 T A X A B L E SECTION OF THE ROLL - 1  
 M A P S E C T I O N - 016  
 S U B - S E C T I O N - 003  
 UNIFORM PERCENT OF VALUE IS 082.00

PAGE 84  
 VALUATION DATE-JUL 01, 2015  
 TAXABLE STATUS DATE-MAR 01, 2016  
 RPS150/V04/L015  
 CURRENT DATE 4/26/2016

\*\*\* E X E M P T I O N S U M M A R Y \*\*\*

CODE	DESCRIPTION	TOTAL PARCELS	COUNTY	TOWN	SCHOOL
41901	Phys Disab	1	2,400	2,400	
	T O T A L	65	180,225	150,040	1375,550

\*\*\* G R A N D T O T A L S \*\*\*

ROLL SEC	DESCRIPTION	TOTAL PARCELS	ASSESSED LAND	ASSESSED TOTAL	TAXABLE COUNTY	TAXABLE TOWN	TAXABLE SCHOOL	STAR TAXABLE
1	TAXABLE	64	904,430	5598,090	5417,865	5448,050	5598,090	4222,540

STATE OF NEW YORK  
COUNTY - St Lawrence  
TOWN - Norfolk  
SWIS - 406289

2 0 1 6 T E N T A T I V E A S S E S S M E N T R O L L  
T A X A B L E SECTION OF THE ROLL - 1

PAGE 85  
VALUATION DATE-JUL 01, 2015  
TAXABLE STATUS DATE-MAR 01, 2016

TAX MAP NUMBER SEQUENCE  
UNIFORM PERCENT OF VALUE IS 082.00  
UNIFORM PERCENT OF VALUE IS 082.00

TAX MAP PARCEL NUMBER	PROPERTY LOCATION & CLASS	ASSESSMENT	EXEMPTION CODE	COUNTY	TOWN	SCHOOL
CURRENT OWNERS NAME	SCHOOL DISTRICT	LAND	TAX DESCRIPTION	TAXABLE VALUE		
CURRENT OWNERS ADDRESS	PARCEL SIZE/GRID COORD	TOTAL	SPECIAL DISTRICTS			ACCOUNT NO.
*****						
16.004-2-1	Hough Rd			16.004-2-1		1- 48- 3
Grant Stephen S	105 Vac farmland		COUNTY TAXABLE VALUE	16,700		
306 Brouse Rd	Norwood-Norfolk 406201	16,700	TOWN TAXABLE VALUE	16,700		
Massena, NY 13662	Kv Line No Frontage	16,700	SCHOOL TAXABLE VALUE	16,700		
	ACRES 83.90		AG002 Ag Dist #2	.00 MT		
	EAST-0349018 NRTH-1782834		FD028 Norfolk Fire Dist	16,700 TO M		
	DEED BOOK 2003 PG-3285					
	FULL MARKET VALUE	20,366				
*****						
16.004-2-2	Hough Rd			16.004-2-2		1- 94-14
VonBorstel Douglas	323 Vacant rural		COUNTY TAXABLE VALUE	7,000		
VonBorstel Noreen	Massena 1 405801	7,000	TOWN TAXABLE VALUE	7,000		
138 Hough Rd	Vacant Land	7,000	SCHOOL TAXABLE VALUE	7,000		
Massena, NY 13662	ACRES 35.00 BANK8888830		AG002 Ag Dist #2	.00 MT		
	EAST-0350057 NRTH-1783864		FD028 Norfolk Fire Dist	7,000 TO M		
	DEED BOOK 2006 PG-7098					
	FULL MARKET VALUE	8,537				
*****						
16.004-2-3.12	306 Brouse Rd			16.004-2-3.12		
Grant Stephen S	240 Rural res		Basic Star 41854	0	0	24,600
306 Brouse Rd	Norwood-Norfolk 406201	29,800	COUNTY TAXABLE VALUE	68,300		
Massena, NY 13662	ACRES 115.90 BANK8888830	68,300	TOWN TAXABLE VALUE	68,300		
	EAST-0349732 NRTH-1780663		SCHOOL TAXABLE VALUE	43,700		
	DEED BOOK 2001 PG-17487		AG002 Ag Dist #2	.00 MT		
	FULL MARKET VALUE	83,293	FD028 Norfolk Fire Dist	68,300 TO M		
*****						
16.004-2-5	Brouse Rd			16.004-2-5		8- 47-15
Grant Stephen S	322 Rural vac>10		COUNTY TAXABLE VALUE	3,800		
306 Brouse Rd	Norwood-Norfolk 406201	3,800	TOWN TAXABLE VALUE	3,800		
Massena, NY 13662	ACRES 14.00 BANK8888830	3,800	SCHOOL TAXABLE VALUE	3,800		
	EAST-0348648 NRTH-1780527		AG002 Ag Dist #2	.00 MT		
	DEED BOOK 2003 PG-3285		FD028 Norfolk Fire Dist	3,800 TO M		
	FULL MARKET VALUE	4,634				
*****						
16.004-2-7.2	393 Brouse Rd			16.004-2-7.2		
Haverstock Lon S	210 1 Family Res		Basic Star 41854	0	0	24,600
Haverstock Scott J	Massena 1 405801	18,000	COUNTY TAXABLE VALUE	35,000		
393 Brouse Rd	ACRES 28.20	35,000	TOWN TAXABLE VALUE	35,000		
Massena, NY 13662	EAST-0350458 NRTH-1781301		SCHOOL TAXABLE VALUE	10,400		
	DEED BOOK 1107 PG-918		AG002 Ag Dist #2	.00 MT		
	FULL MARKET VALUE	42,683	FD028 Norfolk Fire Dist	35,000 TO M		
*****						

STATE OF NEW YORK  
COUNTY - St Lawrence  
TOWN - Norfolk  
SWIS - 406289

2 0 1 6 T E N T A T I V E A S S E S S M E N T R O L L  
T A X A B L E SECTION OF THE ROLL - 1

PAGE 86  
VALUATION DATE-JUL 01, 2015  
TAXABLE STATUS DATE-MAR 01, 2016

TAX MAP NUMBER SEQUENCE  
UNIFORM PERCENT OF VALUE IS 082.00  
UNIFORM PERCENT OF VALUE IS 082.00

TAX MAP PARCEL NUMBER	PROPERTY LOCATION & CLASS	ASSESSMENT	EXEMPTION CODE	COUNTY	TOWN	SCHOOL
CURRENT OWNERS NAME	SCHOOL DISTRICT	LAND	TAX DESCRIPTION	TAXABLE VALUE		
CURRENT OWNERS ADDRESS	PARCEL SIZE/GRID COORD	TOTAL	SPECIAL DISTRICTS	ACCOUNT NO.		
*****						
16.004-2-8.11	31 Durant Rd			16.004-2-8.11		*****
Zagrobely Justin B	240 Rural res		Basic Star 41854	0	0	1- 36- 1
PO Box 464	Massena 1 405801	64,100	COUNTY TAXABLE VALUE	90,000	0	24,600
Massena, NY 13662-0464	Trlr 1992 14X75	90,000	TOWN TAXABLE VALUE	90,000		
	See Deed 994/827 5/8/85		SCHOOL TAXABLE VALUE	65,400		
	FRNT 1407.00 DPTH		AG002 Ag Dist #2	.00 MT		
	ACRES 194.40 BANK8888111		FD028 Norfolk Fire Dist	90,000 TO M		
	EAST-0352187 NRTH-1782806					
	DEED BOOK 2013 PG-16276					
	FULL MARKET VALUE	109,756				
*****						
16.004-2-8.12	517 Brouse Rd			16.004-2-8.12		*****
Montgomery Christopher P	270 Mfg housing		Basic Star 41854	0	0	24,600
Montgomery Holly A	Massena 1 405801	6,000	COUNTY TAXABLE VALUE	60,000	0	
481 Brouse Rd	FRNT 188.00 DPTH 468.00	60,000	TOWN TAXABLE VALUE	60,000		
Massena, NY 13662	ACRES 1.10		SCHOOL TAXABLE VALUE	35,400		
	EAST-0353759 NRTH-1781881		AG002 Ag Dist #2	.00 MT		
	DEED BOOK 2015 PG-7463		FD028 Norfolk Fire Dist	60,000 TO M		
	FULL MARKET VALUE	73,171				
*****						
16.004-2-9	521 Brouse Rd			16.004-2-9		*****
Brown Jody L	210 1 Family Res		COUNTY TAXABLE VALUE	59,700		1-108- 3
Brown Brenda	Massena 1 405801	5,900	TOWN TAXABLE VALUE	59,700		
365 Drakestown Rd	FRNT 100.00 DPTH 400.00	59,700	SCHOOL TAXABLE VALUE	59,700		
Long Valley, NJ 07853	ACRES 0.90		FD028 Norfolk Fire Dist	59,700 TO M		
	EAST-0353828 NRTH-1781967					
	DEED BOOK 1033 PG-00382					
	FULL MARKET VALUE	72,805				
*****						
16.004-2-10	529 Brouse Rd			16.004-2-10		*****
Rochefort Margo	210 1 Family Res		Basic Star 41854	0	0	1- 55-12
Rochefort Tadd	Massena 1 405801	10,500	COUNTY TAXABLE VALUE	159,500	0	24,600
529 Brouse Rd	FRNT 200.00 DPTH 400.00	159,500	TOWN TAXABLE VALUE	159,500		
Massena, NY 13662	ACRES 1.80		SCHOOL TAXABLE VALUE	134,900		
	EAST-0354041 NRTH-1782088		FD028 Norfolk Fire Dist	159,500 TO M		
	DEED BOOK 2009 PG-3918					
	FULL MARKET VALUE	194,512				
*****						
16.004-2-11	531 Brouse Rd			16.004-2-11		*****
Jessmer Mary A	210 1 Family Res		Basic Star 41854	0	0	1- 83- 2
531 Brouse Rd	Massena 1 405801	14,600	COUNTY TAXABLE VALUE	56,200	0	24,600
Massena, NY 13662	11.90 A Roll	56,200	TOWN TAXABLE VALUE	56,200		
	ACRES 9.20		SCHOOL TAXABLE VALUE	31,600		
	EAST-0353843 NRTH-1782463		FD028 Norfolk Fire Dist	56,200 TO M		
	DEED BOOK 1021 PG-00279					
	FULL MARKET VALUE	68,537				
*****						

STATE OF NEW YORK  
COUNTY - St Lawrence  
TOWN - Norfolk  
SWIS - 406289

2 0 1 6 T E N T A T I V E A S S E S S M E N T R O L L  
T A X A B L E SECTION OF THE ROLL - 1

PAGE 87  
VALUATION DATE-JUL 01, 2015  
TAXABLE STATUS DATE-MAR 01, 2016

TAX MAP NUMBER SEQUENCE  
UNIFORM PERCENT OF VALUE IS 082.00  
UNIFORM PERCENT OF VALUE IS 082.00

TAX MAP PARCEL NUMBER	PROPERTY LOCATION & CLASS	ASSESSMENT	EXEMPTION CODE	COUNTY	TOWN	SCHOOL
CURRENT OWNERS NAME	SCHOOL DISTRICT	LAND	TAX DESCRIPTION	TAXABLE VALUE		
CURRENT OWNERS ADDRESS	PARCEL SIZE/GRID COORD	TOTAL	SPECIAL DISTRICTS	ACCOUNT NO.		
*****						
16.004-2-12.1	Brouse Rd 322 Rural vac>10			16.004-2-12.1	1-46-9	
Deutscher David	Massena 1 405801	28,000	COUNTY TAXABLE VALUE	28,000		
10 Maple Leaf Rd	Also 875/355 & 876/1173	28,000	TOWN TAXABLE VALUE	28,000		
Monsey, NY 10952	ACRES 141.70		SCHOOL TAXABLE VALUE	28,000		
	EAST-0354243 NRTH-1783337		FD028 Norfolk Fire Dist	28,000 TO M		
	DEED BOOK 2003 PG-1820					
	FULL MARKET VALUE	34,146				
*****						
16.004-2-13	579 Brouse Rd 210 1 Family Res		VET COM C 41132	16.004-2-13	1-35-15	
Barto John E	Massena 1 405801	10,700	VET COM T 41133	0	0	0
Barto Susan J	1.50 Ar	84,000	Basic Star 41854	0	12,300	0
579 Brouse Rd	ACRES 1.60		COUNTY TAXABLE VALUE	0	0	24,600
Massena, NY 13662	EAST-0354963 NRTH-1782581		TOWN TAXABLE VALUE	67,600		
	DEED BOOK 1011 PG-00734		SCHOOL TAXABLE VALUE	71,700		
	FULL MARKET VALUE	102,439	FD028 Norfolk Fire Dist	59,400		
				84,000 TO M		
*****						
16.004-2-14	585 Brouse Rd 210 1 Family Res		Enhanced S 41834	16.004-2-14	1-118-12	
Vallance Sheila Mae (LU)	Massena 1 405801	5,600	COUNTY TAXABLE VALUE	0	0	53,550
585 Brouse Rd	FRNT 100.00 DPTH 200.00	56,300	TOWN TAXABLE VALUE	0	0	
Massena, NY 13662	ACRES 0.45		SCHOOL TAXABLE VALUE	0	0	
	EAST-0355142 NRTH-1782685		FD028 Norfolk Fire Dist	56,300 TO M		
	DEED BOOK 2013 PG-11796					
	FULL MARKET VALUE	68,659				
*****						
16.004-2-15	591 Brouse Rd 210 1 Family Res		Basic Star 41854	16.004-2-15	1-107-1	
Sharpe Scott	Massena 1 405801	5,600	COUNTY TAXABLE VALUE	0	0	24,600
Sharpe Alllison	FRNT 100.00 DPTH 200.00	41,000	TOWN TAXABLE VALUE	0	0	
591 Brouse Rd	EAST-0355224 NRTH-1782741		SCHOOL TAXABLE VALUE	0	0	
Massena, NY 13662	DEED BOOK 2004 PG-7881		FD028 Norfolk Fire Dist	41,000 TO M		
	FULL MARKET VALUE	50,000				
*****						
16.004-2-16	619 Brouse Rd 270 Mfg housing		Enhanced S 41834	16.004-2-16	1-46-3	
Stowell Donald	Massena 1 405801	6,000	COUNTY TAXABLE VALUE	0	0	31,000
Stowell Dorothy	1992 14X70 Trlr	31,000	TOWN TAXABLE VALUE	0	0	
619 Brouse Rd	FRNT 164.00 DPTH 253.00		SCHOOL TAXABLE VALUE	0	0	
Massena, NY 13662	ACRES 0.95		FD028 Norfolk Fire Dist	31,000 TO M		
	EAST-0355844 NRTH-1783192					
	DEED BOOK 1072 PG-734					
	FULL MARKET VALUE	37,805				
*****						

STATE OF NEW YORK  
COUNTY - St Lawrence  
TOWN - Norfolk  
SWIS - 406289

2 0 1 6 T E N T A T I V E A S S E S S M E N T R O L L  
T A X A B L E SECTION OF THE ROLL - 1

PAGE 88  
VALUATION DATE-JUL 01, 2015  
TAXABLE STATUS DATE-MAR 01, 2016

TAX MAP NUMBER SEQUENCE  
UNIFORM PERCENT OF VALUE IS 082.00  
UNIFORM PERCENT OF VALUE IS 082.00

TAX MAP PARCEL NUMBER	PROPERTY LOCATION & CLASS	ASSESSMENT	EXEMPTION CODE	COUNTY	TOWN	SCHOOL
CURRENT OWNERS NAME	SCHOOL DISTRICT	LAND	TAX DESCRIPTION	TAXABLE VALUE		
CURRENT OWNERS ADDRESS	PARCEL SIZE/GRID COORD	TOTAL	SPECIAL DISTRICTS	ACCOUNT NO.		
*****						
16.004-2-17.1	645 Brouse Rd			16.004-2-17.1		*****
Burnett Patrick W	210 1 Family Res		Basic Star 41854	0	0	1- 46- 2.1
Burnett Terri L	Massena 1 405801	6,900	COUNTY TAXABLE VALUE		61,600	24,600
645 Brouse Rd	ACRES 0.93 BANK8888111	61,600	TOWN TAXABLE VALUE		61,600	
Massena, NY 13662	EAST-0356353 NRTH-1783508		SCHOOL TAXABLE VALUE		37,000	
	DEED BOOK 2007 PG-14511		FD028 Norfolk Fire Dist		61,600 TO M	
	FULL MARKET VALUE	75,122				
*****						
16.004-2-18.2	637 Brouse Rd			16.004-2-18.2		*****
Terminelli Joseph F	210 1 Family Res		Enhanced S 41834	0	0	1- 36- 2.2
637 Brouse Rd	Massena 1 405801	12,100	COUNTY TAXABLE VALUE		110,900	53,550
Massena, NY 13662	2.10 Ar	110,900	TOWN TAXABLE VALUE		110,900	
	FRNT 300.00 DPTH 300.00		SCHOOL TAXABLE VALUE		57,350	
	ACRES 2.10		FD028 Norfolk Fire Dist		110,900 TO M	
	EAST-0356167 NRTH-1783392					
	DEED BOOK 1004 PG-00999					
	FULL MARKET VALUE	135,244				
*****						
16.004-2-18.112	608 Brouse Rd			16.004-2-18.112		*****
Lashomb Audra L	270 Mfg housing		Basic Star 41854	0	0	24,600
608 Brouse Rd	Massena 1 405801	7,700	COUNTY TAXABLE VALUE		29,200	
Massena, NY 13662	150x302x150x299	29,200	TOWN TAXABLE VALUE		29,200	
	FRNT 150.00 DPTH 260.00		SCHOOL TAXABLE VALUE		4,600	
	ACRES 0.89		FD028 Norfolk Fire Dist		29,200 TO M	
	EAST-0355816 NRTH-1782815					
	DEED BOOK 1115 PG-908					
	FULL MARKET VALUE	35,610				
*****						
16.004-2-19	572 Brouse Rd			16.004-2-19		*****
McKeel Shawn	240 Rural res		Basic Star 41854	0	0	1-113-13
McKeel Lisa	Massena 1 405801	18,700	COUNTY TAXABLE VALUE		106,900	24,600
572 Brouse Rd	29 Ar Raised Ranch	106,900	TOWN TAXABLE VALUE		106,900	
Massena, NY 13662	ACRES 28.60		SCHOOL TAXABLE VALUE		82,300	
	EAST-0354881 NRTH-1781789		FD028 Norfolk Fire Dist		106,900 TO M	
	DEED BOOK 2004 PG-4765					
	FULL MARKET VALUE	130,366				
*****						
16.004-2-22.1	331 Gladding Rd			16.004-2-22.1		*****
Pomainville Alfred (LU)	116 Other stock		Aged - Cou 41802	0	23,050	1-113-15
Pomainville Alice (LU)	Massena 1 405801	41,200	Enhanced S 41834	0	0	53,550
331 Gladding Rd	With Residence	92,200	COUNTY TAXABLE VALUE		69,150	
Massena, NY 13662	2800'ff		TOWN TAXABLE VALUE		92,200	
	ACRES 141.00		SCHOOL TAXABLE VALUE		38,650	
	EAST-0355848 NRTH-1778992		AG002 Ag Dist #2		.00 MT	
	DEED BOOK 2014 PG-4823		FD028 Norfolk Fire Dist		92,200 TO M	
	FULL MARKET VALUE	112,439				
*****						

STATE OF NEW YORK  
COUNTY - St Lawrence  
TOWN - Norfolk  
SWIS - 406289

2 0 1 6 T E N T A T I V E A S S E S S M E N T R O L L  
T A X A B L E SECTION OF THE ROLL - 1

PAGE 89  
VALUATION DATE-JUL 01, 2015  
TAXABLE STATUS DATE-MAR 01, 2016

TAX MAP NUMBER SEQUENCE  
UNIFORM PERCENT OF VALUE IS 082.00  
UNIFORM PERCENT OF VALUE IS 082.00

TAX MAP PARCEL NUMBER	PROPERTY LOCATION & CLASS	ASSESSMENT	EXEMPTION CODE	COUNTY	TOWN	SCHOOL
CURRENT OWNERS NAME	SCHOOL DISTRICT	LAND	TAX DESCRIPTION	TAXABLE VALUE		
CURRENT OWNERS ADDRESS	PARCEL SIZE/GRID COORD	TOTAL	SPECIAL DISTRICTS			ACCOUNT NO.
*****						
16.004-2-22.2	314 Gladding Rd			16.004-2-22.2		*****
Pomainville Philip	112 Dairy farm		Basic Star 41854	0	0	24,600
PO Box 8144	Massena 1 405801	24,100	COUNTY TAXABLE VALUE		61,600	
Massena, NY 13662	2800'ff	61,600	TOWN TAXABLE VALUE		61,600	
	ACRES 83.60		SCHOOL TAXABLE VALUE		37,000	
	EAST-0356414 NRTH-1778063		AG002 Ag Dist #2		.00 MT	
	DEED BOOK 2014 PG-4823		FD028 Norfolk Fire Dist		61,600 TO M	
	FULL MARKET VALUE	75,122				
*****						
16.004-2-23	231,233 Gladding Rd			16.004-2-23		1- 95-13
Soutar Andrew	280 Res Multiple		COUNTY TAXABLE VALUE		76,800	
Rau Susan J	Massena 1 405801	50,100	TOWN TAXABLE VALUE		76,800	
178 Fayette Rd	2 Residences & Barn	76,800	SCHOOL TAXABLE VALUE		76,800	
Massena, NY 13662	ACRES 150.30		AG002 Ag Dist #2		.00 MT	
	EAST-0353746 NRTH-1777908		FD028 Norfolk Fire Dist		76,800 TO M	
	DEED BOOK 1037 PG-01119					
	FULL MARKET VALUE	93,659				
*****						
16.004-2-25	392,398 Brouse Rd			16.004-2-25		1- 48- 4
Smith Lena	240 Rural res		Enhanced S 41834	0	0	53,550
392 Brouse Rd	Massena 1 405801	17,400	COUNTY TAXABLE VALUE		60,000	
Massena, NY 13662	ACRES 32.30	60,000	TOWN TAXABLE VALUE		60,000	
	EAST-0352001 NRTH-1779565		SCHOOL TAXABLE VALUE		6,450	
	DEED BOOK 1064 PG-110		AG002 Ag Dist #2		.00 MT	
	FULL MARKET VALUE	73,171	FD028 Norfolk Fire Dist		60,000 TO M	
*****						
16.004-2-27.1	117 Gladding Rd			16.004-2-27.1		*****
Soutar Andrew	321 Abandoned ag		COUNTY TAXABLE VALUE		8,100	
Rau Susan	Norwood-Norfolk 406201	8,100	TOWN TAXABLE VALUE		8,100	
178 Fayette Rd	FRNT 100.00 DPTH 300.00	8,100	SCHOOL TAXABLE VALUE		8,100	
Massena, NY 13662	ACRES 35.90		AG002 Ag Dist #2		.00 MT	
	EAST-0350720 NRTH-1778545		FD028 Norfolk Fire Dist		8,100 TO M	
	FULL MARKET VALUE	9,878				
*****						
16.004-2-28.11	116 Gladding Rd			16.004-2-28.11		1- 42- 9
Soutar Andrew	120 Field crops		COUNTY TAXABLE VALUE		37,500	
Rau Susan	Massena 1 405801	36,500	TOWN TAXABLE VALUE		37,500	
178 Fayette Rd	322ar	37,500	SCHOOL TAXABLE VALUE		37,500	
Massena, NY 13662	FRNT 1200.00 DPTH		AG002 Ag Dist #2		.00 MT	
	ACRES 319.00		FD028 Norfolk Fire Dist		37,500 TO M	
	EAST-0351659 NRTH-1777000					
	DEED BOOK 1014 PG-00450					
	FULL MARKET VALUE	45,732				
*****						



STATE OF NEW YORK  
COUNTY - St Lawrence  
TOWN - Norfolk  
SWIS - 406289

2 0 1 6 T E N T A T I V E A S S E S S M E N T R O L L

T A X A B L E SECTION OF THE ROLL - 1

VALUATION DATE-JUL 01, 2015  
TAXABLE STATUS DATE-MAR 01, 2016

TAX MAP NUMBER SEQUENCE  
UNIFORM PERCENT OF VALUE IS 082.00  
UNIFORM PERCENT OF VALUE IS 082.00

TAX MAP PARCEL NUMBER	PROPERTY LOCATION & CLASS	ASSESSMENT	EXEMPTION CODE	COUNTY	TOWN	SCHOOL
CURRENT OWNERS NAME	SCHOOL DISTRICT	LAND	TAX DESCRIPTION	TAXABLE VALUE		
CURRENT OWNERS ADDRESS	PARCEL SIZE/GRID COORD	TOTAL	SPECIAL DISTRICTS	ACCOUNT NO.		
*****						
16.004-2-29.4	Off Gladding Rd 322 Rural vac>10		COUNTY TAXABLE VALUE	2,000		1- 74-10.4
Payne George Jr (Etal)	Massena 1 405801	2,000	TOWN TAXABLE VALUE	2,000		
156 E Village Rd	No Frontage	2,000	SCHOOL TAXABLE VALUE	2,000		
Shelton, CT 06484	ACRES 8.80		AG002 Ag Dist #2	.00 MT		
	EAST-0350417 NRTH-1776177		FD028 Norfolk Fire Dist	2,000 TO M		
	DEED BOOK 978 PG-00643					
	FULL MARKET VALUE	2,439				
*****						
16.004-2-29.11	Off Gladding Rd 314 Rural vac<10		COUNTY TAXABLE VALUE	800		1- 74-10.1
Soutar Andrew	Massena 1 405801	800	TOWN TAXABLE VALUE	800		
Rau Susan J	ACRES 3.50	800	SCHOOL TAXABLE VALUE	800		
178 Fayette Rd	EAST-0350559 NRTH-1776956		AG002 Ag Dist #2	.00 MT		
Massena, NY 13662	DEED BOOK 2007 PG-20184		FD028 Norfolk Fire Dist	800 TO M		
	FULL MARKET VALUE	976				
*****						
16.004-2-29.31	Gladding Rd 314 Rural vac<10		COUNTY TAXABLE VALUE	2,800		1- 74-10.3
Eldridge Raymond	Massena 1 405801	2,800	TOWN TAXABLE VALUE	2,800		
Eldridge Mary	212x925x240x782	2,800	SCHOOL TAXABLE VALUE	2,800		
368 Gladding Rd	FRNT 212.00 DPTH 782.00		AG002 Ag Dist #2	.00 MT		
Massena, NY 13662	ACRES 3.70		FD028 Norfolk Fire Dist	2,800 TO M		
	EAST-0350948 NRTH-1777660					
	DEED BOOK 1096 PG-697					
	FULL MARKET VALUE	3,415				
*****						
16.004-2-30	16 Gladding Rd 240 Rural res		Basic Star 41854	0	0	1- 73- 6 24,600
LaShomb Wayne	Norwood-Norfolk 406201	27,900	COUNTY TAXABLE VALUE	69,100		
LaShomb Sally	Old Style	69,100	TOWN TAXABLE VALUE	69,100		
16 Gladding Rd	ACRES 74.40		SCHOOL TAXABLE VALUE	44,500		
Massena, NY 13662	EAST-0349820 NRTH-1777212		AG002 Ag Dist #2	.00 MT		
	DEED BOOK 892 PG-00666		FD028 Norfolk Fire Dist	69,100 TO M		
	FULL MARKET VALUE	84,268				
*****						
16.004-2-50	530 Brouse Rd 270 Mfg housing		Enhanced S 41834	0	0	1-122- 4 26,400
LaClair June I	Massena 1 405801	5,600	COUNTY TAXABLE VALUE	26,400		
530 Brouse Rd	1996 14X70	26,400	TOWN TAXABLE VALUE	26,400		
Massena, NY 13662	.46 Ar		SCHOOL TAXABLE VALUE	0		
	FRNT 100.00 DPTH 200.00		FD028 Norfolk Fire Dist	26,400 TO M		
	ACRES 0.46					
	EAST-0354390 NRTH-1781879					
	DEED BOOK 1102 PG-432					
	FULL MARKET VALUE	32,195				
*****						

STATE OF NEW YORK  
 COUNTY - St Lawrence  
 TOWN - Norfolk  
 SWIS - 406289

2 0 1 6 T E N T A T I V E A S S E S S M E N T R O L L  
 T A X A B L E SECTION OF THE ROLL - 1

PAGE 91  
 VALUATION DATE-JUL 01, 2015  
 TAXABLE STATUS DATE-MAR 01, 2016

TAX MAP NUMBER SEQUENCE  
 UNIFORM PERCENT OF VALUE IS 082.00  
 UNIFORM PERCENT OF VALUE IS 082.00

TAX MAP PARCEL NUMBER	PROPERTY LOCATION & CLASS	ASSESSMENT	EXEMPTION CODE	COUNTY	TOWN	SCHOOL
CURRENT OWNERS NAME	SCHOOL DISTRICT	LAND	TAX DESCRIPTION	TAXABLE VALUE		
CURRENT OWNERS ADDRESS	PARCEL SIZE/GRID COORD	TOTAL	SPECIAL DISTRICTS	ACCOUNT NO.		
***** 16.004-2-51 *****						
16.004-2-51	527 Brouse Rd					1- 55-12
McCaffrey Patrick	210 1 Family Res		VET COM C 41132	0	11,000	0
McCaffrey Carmella	Massena 1 405801	5,900	VET COM T 41133	0	0	11,000
527 Brouse Rd	Ranch	44,000	VET DIS C 41142	0	11,000	0
Massena, NY 13662	FRNT 100.00 DPTH 400.00		VET DIS T 41143	0	0	11,000
	ACRES 0.92		Enhanced S 41834	0	0	0
	EAST-0353920 NRTH-1782017		COUNTY TAXABLE VALUE		22,000	
	DEED BOOK 928 PG-00592		TOWN TAXABLE VALUE		22,000	
	FULL MARKET VALUE	53,659	SCHOOL TAXABLE VALUE		0	
			FD028 Norfolk Fire Dist		44,000	TO M
***** 16.004-2-52.2 *****						
16.004-2-52.2	592 Brouse Rd					
Nichols Sheila A	270 Mfg housing		COUNTY TAXABLE VALUE		26,900	
8679 Haight Rd	Massena 1 405801	12,900	TOWN TAXABLE VALUE		26,900	
Barker, NY 14012-9603	FRNT 150.00 DPTH 575.00	26,900	SCHOOL TAXABLE VALUE		26,900	
	ACRES 2.00		FD028 Norfolk Fire Dist		26,900	TO M
	EAST-0355439 NRTH-1782491					
	DEED BOOK 2012 PG-16397					
	FULL MARKET VALUE	32,805				
***** 16.004-2-52.3 *****						
16.004-2-52.3	609 Brouse Rd					
Haas Frederick William	270 Mfg housing		VET WAR C 41122	0	7,185	0
609 Brouse Rd	Massena 1 405801	8,300	VET WAR T 41123	0	0	7,185
Massena, NY 13662	FRNT 210.00 DPTH 275.00	47,900	Enhanced S 41834	0	0	0
	ACRES 1.30		COUNTY TAXABLE VALUE		40,715	
	EAST-0355644 NRTH-1783060		TOWN TAXABLE VALUE		40,715	
	DEED BOOK 2005 PG-6553		SCHOOL TAXABLE VALUE		0	
	FULL MARKET VALUE	58,415	FD028 Norfolk Fire Dist		47,900	TO M
***** 16.004-2-52.12 *****						
16.004-2-52.12	608 Brouse Rd					
LaShomb Audra	311 Res vac land		COUNTY TAXABLE VALUE		6,200	
608 Brouse Rd	Massena 1 405801	6,200	TOWN TAXABLE VALUE		6,200	
Massena, NY 13662	FRNT 139.00 DPTH	6,200	SCHOOL TAXABLE VALUE		6,200	
	ACRES 4.90		FD028 Norfolk Fire Dist		6,200	TO M
	EAST-0356073 NRTH-1782705					
	DEED BOOK 2008 PG-1838					
	FULL MARKET VALUE	7,561				
***** 16.004-2-52.112 *****						
16.004-2-52.112	Brouse Rd					
Perras Excavating, Inc	322 Rural vac>10		COUNTY TAXABLE VALUE		15,600	
1909 State Highway 420	Massena 1 405801	15,600	TOWN TAXABLE VALUE		15,600	
Massena, NY 13662	FRNT 35.00 DPTH	15,600	SCHOOL TAXABLE VALUE		15,600	
	ACRES 74.50		FD028 Norfolk Fire Dist		15,600	TO M
	EAST-0356144 NRTH-1781355					
	DEED BOOK 2007 PG-6604					
	FULL MARKET VALUE	19,024				
*****						

STATE OF NEW YORK  
COUNTY - St Lawrence  
TOWN - Norfolk  
SWIS - 406289

2 0 1 6 T E N T A T I V E A S S E S S M E N T R O L L  
T A X A B L E SECTION OF THE ROLL - 1

PAGE 92  
VALUATION DATE-JUL 01, 2015  
TAXABLE STATUS DATE-MAR 01, 2016

TAX MAP NUMBER SEQUENCE  
UNIFORM PERCENT OF VALUE IS 082.00  
UNIFORM PERCENT OF VALUE IS 082.00

TAX MAP PARCEL NUMBER	PROPERTY LOCATION & CLASS	ASSESSMENT	EXEMPTION CODE	COUNTY	TOWN	SCHOOL
CURRENT OWNERS NAME	SCHOOL DISTRICT	LAND	TAX DESCRIPTION	TAXABLE VALUE		
CURRENT OWNERS ADDRESS	PARCEL SIZE/GRID COORD	TOTAL	SPECIAL DISTRICTS	ACCOUNT NO.		
***** 16.004-2-53 *****						
16.004-2-53	584 Brouse Rd					
Johnson Elizabeth	270 Mfg housing		Enhanced S 41834	0	0	0 53,550
584 Brouse Rd	Massena 1 405801	7,300	COUNTY TAXABLE VALUE			54,600
Massena, NY 13662	FRNT 150.00 DPTH 275.00	54,600	TOWN TAXABLE VALUE			54,600
	EAST-0355294 NRTH-1782443		SCHOOL TAXABLE VALUE			1,050
	DEED BOOK 1081 PG-472		FD028 Norfolk Fire Dist			54,600 TO M
	FULL MARKET VALUE	66,585				
***** 16.004-2-54 *****						
16.004-2-54	600,604 Brouse Rd					
LaShomb Audra	210 1 Family Res		COUNTY TAXABLE VALUE			45,900
608 Brouse Rd	Massena 1 405801	14,000	TOWN TAXABLE VALUE			45,900
Massena, NY 13662-3398	w/ trlr	45,900	SCHOOL TAXABLE VALUE			45,900
	FRNT 347.00 DPTH 575.00		FD028 Norfolk Fire Dist			45,900 TO M
	ACRES 4.20 BANK8888295					
	EAST-0355650 NRTH-1782574					
	DEED BOOK 2015 PG-9229					
	FULL MARKET VALUE	55,976				
***** 16.004-2-55 *****						
16.004-2-55	Brouse Rd					1- 49-14
Sebastian Jane A	105 Vac farmland		COUNTY TAXABLE VALUE			11,800
24 Mill St	Massena 1 405801	11,800	TOWN TAXABLE VALUE			11,800
Saint Regis Falls, NY	Vacant Land - Agri	11,800	SCHOOL TAXABLE VALUE			11,800
12980-3009	ACRES 47.90		AG002 Ag Dist #2			.00 MT
	EAST-0353752 NRTH-1780848		FD028 Norfolk Fire Dist			11,800 TO M
	DEED BOOK 2014 PG-16333					
	FULL MARKET VALUE	14,390				
***** 16.004-2-57.1 *****						
16.004-2-57.1	Brouse Rd					1- 36- 2.11
Woods Dale	323 Vacant rural		COUNTY TAXABLE VALUE			5,600
Rockhill Tina J	Massena 1 405801	5,600	TOWN TAXABLE VALUE			5,600
581 S Main St	FRNT 50.00 DPTH	5,600	SCHOOL TAXABLE VALUE			5,600
Massena, NY 13662-2537	ACRES 22.40		FD028 Norfolk Fire Dist			5,600 TO M
	EAST-0355657 NRTH-1783955					
	DEED BOOK 2015 PG-13787					
	FULL MARKET VALUE	6,829				
***** 16.004-2-57.2 *****						
16.004-2-57.2	Brouse Rd					
Stowell Dorothy S	314 Rural vac<10		COUNTY TAXABLE VALUE			7,100
619 Brouse Rd	Massena 1 405801	7,100	TOWN TAXABLE VALUE			7,100
Massena, NY 13662	FRNT 135.00 DPTH	7,100	SCHOOL TAXABLE VALUE			7,100
	ACRES 1.00		FD028 Norfolk Fire Dist			7,100 TO M
	EAST-0355989 NRTH-1783303					
	DEED BOOK 2008 PG-4078					
	FULL MARKET VALUE	8,659				
*****						

STATE OF NEW YORK  
COUNTY - St Lawrence  
TOWN - Norfolk  
SWIS - 406289

2 0 1 6 T E N T A T I V E A S S E S S M E N T R O L L  
T A X A B L E SECTION OF THE ROLL - 1

PAGE 93  
VALUATION DATE-JUL 01, 2015  
TAXABLE STATUS DATE-MAR 01, 2016

TAX MAP NUMBER SEQUENCE  
UNIFORM PERCENT OF VALUE IS 082.00  
UNIFORM PERCENT OF VALUE IS 082.00

TAX MAP PARCEL NUMBER	PROPERTY LOCATION & CLASS	ASSESSMENT	EXEMPTION CODE	COUNTY	TOWN	SCHOOL
CURRENT OWNERS NAME	SCHOOL DISTRICT	LAND	TAX DESCRIPTION	TAXABLE VALUE		
CURRENT OWNERS ADDRESS	PARCEL SIZE/GRID COORD	TOTAL	SPECIAL DISTRICTS			ACCOUNT NO.
*****						
16.004-2-58	Green Acres Court 312 Vac w/imprv		COUNTY TAXABLE VALUE	4,000		
Woods Dale	Massena 1 405801	3,000	TOWN TAXABLE VALUE	4,000		
Rockhill Tina J	FRNT 200.00 DPTH	4,000	SCHOOL TAXABLE VALUE	4,000		
581 W Main St	ACRES 3.40		FD028 Norfolk Fire Dist	4,000 TO M		
Massena, NY 13662	EAST-0355966 NRTH-1783564 DEED BOOK 2007 PG-9065					
	FULL MARKET VALUE	4,878				
*****						
16.004-2-59	524 Brouse Rd 210 1 Family Res		Basic Star 41854	0	0	1-124- 6 24,600
Perras Robert J	Massena 1 405801	10,900	COUNTY TAXABLE VALUE	73,900		
524 Brouse Rd	Also 1039/706 &	73,900	TOWN TAXABLE VALUE	73,900		
Massena, NY 13662	1079/1055 & 1080/522		SCHOOL TAXABLE VALUE	49,300		
	FRNT 525.00 DPTH 200.00		AG002 Ag Dist #2	.00 MT		
	ACRES 2.40		FD028 Norfolk Fire Dist	73,900 TO M		
	EAST-0354134 NRTH-1781694 DEED BOOK 2011 PG-1863					
	FULL MARKET VALUE	90,122				
*****						
16.004-2-60	397 Brouse Rd 270 Mfg housing		VET COM C 41132	0	16,400	1-109-15 0
Sebastian James C Jr	Massena 1 405801	29,000	VET WAR T 41123	0	0	7,380 0
397 Brouse Rd	FRNT 840.00 DPTH	80,500	VET WAR C 41122	0	9,840	0 0
Massena, NY 13662	ACRES 83.00		VET COM T 41133	0	0	12,300 0
	EAST-0351274 NRTH-1781691		Enhanced S 41834	0	0	0 53,550
	DEED BOOK 2014 PG-16334		COUNTY TAXABLE VALUE	54,260		
	FULL MARKET VALUE	98,171	TOWN TAXABLE VALUE	60,820		
			SCHOOL TAXABLE VALUE	26,950		
			AG002 Ag Dist #2	.00 MT		
			FD028 Norfolk Fire Dist	80,500 TO M		
*****						
16.004-2-62	Brouse Rd 314 Rural vac<10		COUNTY TAXABLE VALUE	4,000		
Zagrobelyny Justin	Massena 1 405801	4,000	TOWN TAXABLE VALUE	4,000		
31 Durant Rd	FRNT 79.00 DPTH 50.00	4,000	SCHOOL TAXABLE VALUE	4,000		
Massena, NY 13662-4359	EAST-0352116 NRTH-1780651 DEED BOOK 2015 PG-15842		FD028 Norfolk Fire Dist	4,000 TO M		
	FULL MARKET VALUE	4,878				
*****						
16.004-3-2.1	SH 420 322 Rural vac>10		COUNTY TAXABLE VALUE	39,800		1- 96- 7
Seaway Timber Harvesting Inc	Massena 1 405801	39,800	TOWN TAXABLE VALUE	39,800		
15121 State Highway 37	259 Roll Vacant Land	39,800	SCHOOL TAXABLE VALUE	39,800		
Massena, NY 13662	FRNT 3075.00 DPTH		FD028 Norfolk Fire Dist	39,800 TO M		
	ACRES 179.30					
	EAST-0357112 NRTH-1782563 DEED BOOK 1083 PG-239					
	FULL MARKET VALUE	48,537				
*****						

STATE OF NEW YORK  
COUNTY - St Lawrence  
TOWN - Norfolk  
SWIS - 406289

2 0 1 6 T E N T A T I V E A S S E S S M E N T R O L L  
T A X A B L E SECTION OF THE ROLL - 1

PAGE 94  
VALUATION DATE-JUL 01, 2015  
TAXABLE STATUS DATE-MAR 01, 2016

TAX MAP NUMBER SEQUENCE  
UNIFORM PERCENT OF VALUE IS 082.00  
UNIFORM PERCENT OF VALUE IS 082.00

TAX MAP PARCEL NUMBER	PROPERTY LOCATION & CLASS	ASSESSMENT	EXEMPTION CODE	COUNTY	TOWN	SCHOOL
CURRENT OWNERS NAME	SCHOOL DISTRICT	LAND	TAX DESCRIPTION	TAXABLE VALUE		
CURRENT OWNERS ADDRESS	PARCEL SIZE/GRID COORD	TOTAL	SPECIAL DISTRICTS	ACCOUNT NO.		
*****						
16.004-3-2.2	SH 420			16.004-3-2.2	*****	
Seaway Timber Harvesting Inc	322 Rural vac>10		COUNTY TAXABLE VALUE	19,800		
Jain Investments LLC-TIC	Massena 1 405801	19,800	TOWN TAXABLE VALUE	19,800		
15121 State Highway 37	FRNT 1775.00 DPTH	19,800	SCHOOL TAXABLE VALUE	19,800		
Massena, NY 13662	ACRES 88.95		FD028 Norfolk Fire Dist	19,800 TO M		
	EAST-0358684 NRTH-1782751					
	DEED BOOK 2012 PG-17499					
	FULL MARKET VALUE	24,146				
*****						
16.004-3-3	1912 SH 420			16.004-3-3	*****	
Garner Carolyn K	314 Rural vac<10		COUNTY TAXABLE VALUE	4,900	1- 60-14	
404 Harrisburg Pike	Massena 1 405801	4,900	TOWN TAXABLE VALUE	4,900		
Dillsburg, PA 17019-1335	340x394x167 Vacant	4,900	SCHOOL TAXABLE VALUE	4,900		
	ACRES 1.10		FD028 Norfolk Fire Dist	4,900 TO M		
	EAST-0358283 NRTH-1781211					
	DEED BOOK 1049 PG-00931					
	FULL MARKET VALUE	5,976				
*****						
16.004-3-5	1908 SH 420			16.004-3-5	*****	
Boyea Henry J Jr	210 1 Family Res		Basic Star 41854	0	1- 83- 9	
Boyea Debrah A	Massena 1 405801	7,800	COUNTY TAXABLE VALUE	65,500	0 24,600	
1908 State Highway 420	Split	65,500	TOWN TAXABLE VALUE	65,500		
Massena, NY 13662	188x167x95x233		SCHOOL TAXABLE VALUE	40,900		
	FRNT 188.00 DPTH 200.00		FD028 Norfolk Fire Dist	65,500 TO M		
	ACRES 0.86					
	EAST-0358316 NRTH-1781076					
	DEED BOOK 1008 PG-00207					
	FULL MARKET VALUE	79,878				
*****						
16.004-3-6	1904 SH 420			16.004-3-6	*****	
Lamb Ryan S	210 1 Family Res		Basic Star 41854	0	1-118- 7	
1904 State Highway 420	Massena 1 405801	5,800	COUNTY TAXABLE VALUE	74,400	0 24,600	
Massena, NY 13662	2ar 100X233x150x288	74,400	TOWN TAXABLE VALUE	74,400		
	FRNT 102.00 DPTH 260.00		SCHOOL TAXABLE VALUE	49,800		
	EAST-0358373 NRTH-1780942		FD028 Norfolk Fire Dist	74,400 TO M		
	DEED BOOK 2000 PG-17179					
	FULL MARKET VALUE	90,732				
*****						
16.004-3-7	1898 SH 420			16.004-3-7	*****	
Varakuta Alex	433 Auto body		COUNTY TAXABLE VALUE	49,400	1-119- 8	
1898 State Highway 420	Massena 1 405801	8,100	TOWN TAXABLE VALUE	49,400		
Massena, NY 13662	200x288x90x372 1 Ar	49,400	SCHOOL TAXABLE VALUE	49,400		
	FRNT 200.00 DPTH 330.00		FD028 Norfolk Fire Dist	49,400 TO M		
	ACRES 1.10					
	EAST-0358378 NRTH-1780814					
	DEED BOOK 2005 PG-21074					
	FULL MARKET VALUE	60,244				
*****						

STATE OF NEW YORK  
COUNTY - St Lawrence  
TOWN - Norfolk  
SWIS - 406289

2 0 1 6 T E N T A T I V E A S S E S S M E N T R O L L  
T A X A B L E SECTION OF THE ROLL - 1

PAGE 95  
VALUATION DATE-JUL 01, 2015  
TAXABLE STATUS DATE-MAR 01, 2016

TAX MAP NUMBER SEQUENCE  
UNIFORM PERCENT OF VALUE IS 082.00  
UNIFORM PERCENT OF VALUE IS 082.00

TAX MAP PARCEL NUMBER	PROPERTY LOCATION & CLASS	ASSESSMENT	EXEMPTION CODE	COUNTY	TOWN	SCHOOL
CURRENT OWNERS NAME	SCHOOL DISTRICT	LAND	TAX DESCRIPTION	TAXABLE VALUE		
CURRENT OWNERS ADDRESS	PARCEL SIZE/GRID COORD	TOTAL	SPECIAL DISTRICTS			ACCOUNT NO.
***** 16.004-3-8 *****						
1892 SH 420						1- 20-15
16.004-3-8	210 1 Family Res		Basic Star 41854	0	0	24,600
Lapage James T	Massena 1 405801	5,800	COUNTY TAXABLE VALUE		30,400	
Lapage Alice L	74x410x80x350x97 .62 Ar	30,400	TOWN TAXABLE VALUE		30,400	
1892 State Highway 420	FRNT 74.00 DPTH		SCHOOL TAXABLE VALUE		5,800	
Massena, NY 13662	ACRES 0.62		FD028 Norfolk Fire Dist		30,400 TO M	
	EAST-0358411 NRTH-1780696					
	DEED BOOK 2001 PG-13551					
	FULL MARKET VALUE	37,073				
***** 16.004-3-9 *****						
1888 SH 420						1-123-14
16.004-3-9	210 1 Family Res		Vet Eligib 41101	0	16,667	0
White Julia Stucz (LU)	Massena 1 405801	8,100	Enhanced S 41834	0	0	53,550
1888 State Highway 420	1.78ar	70,000	COUNTY TAXABLE VALUE		53,333	
Massena, NY 13662	80x26x97x361x200x503		TOWN TAXABLE VALUE		53,333	
	FRNT 80.00 DPTH		SCHOOL TAXABLE VALUE		16,450	
	ACRES 1.60		FD028 Norfolk Fire Dist		70,000 TO M	
	EAST-0358430 NRTH-1780585					
	DEED BOOK 2009 PG-6626					
	FULL MARKET VALUE	85,366				
***** 16.004-3-10 *****						
1884 SH 420						1- 62- 6
16.004-3-10	210 1 Family Res		Basic Star 41854	0	0	24,600
Francis Timothy J	Massena 1 405801	5,200	COUNTY TAXABLE VALUE		54,500	
1884 State Highway 420	Old Style W/1.5 Story Gar	54,500	TOWN TAXABLE VALUE		54,500	
Massena, NY 13662	86x467x86x507		SCHOOL TAXABLE VALUE		29,900	
	FRNT 86.00 DPTH		FD028 Norfolk Fire Dist		54,500 TO M	
	ACRES 0.94 BANK8888830					
	EAST-0358515 NRTH-1780502					
	DEED BOOK 1097 PG-387					
	FULL MARKET VALUE	66,463				
***** 16.004-3-11 *****						
1882 SH 420						1- 62- 5
16.004-3-11	210 1 Family Res		COUNTY TAXABLE VALUE		21,000	
Fetterly Jason	Massena 1 405801	5,000	TOWN TAXABLE VALUE		21,000	
Fetterly Amber	77x548x42x582	21,000	SCHOOL TAXABLE VALUE		21,000	
21 Jenner Rd	FRNT 77.00 DPTH 565.00		FD028 Norfolk Fire Dist		21,000 TO M	
Lisbon, NY 13658	ACRES 1.00					
	EAST-0358523 NRTH-1780415					
	DEED BOOK 2010 PG-1					
	FULL MARKET VALUE	25,610				
*****						

STATE OF NEW YORK  
COUNTY - St Lawrence  
TOWN - Norfolk  
SWIS - 406289

2 0 1 6 T E N T A T I V E A S S E S S M E N T R O L L  
T A X A B L E SECTION OF THE ROLL - 1

PAGE 96  
VALUATION DATE-JUL 01, 2015  
TAXABLE STATUS DATE-MAR 01, 2016

TAX MAP NUMBER SEQUENCE  
UNIFORM PERCENT OF VALUE IS 082.00  
UNIFORM PERCENT OF VALUE IS 082.00

TAX MAP PARCEL NUMBER	PROPERTY LOCATION & CLASS	ASSESSMENT	EXEMPTION CODE	COUNTY	TOWN	SCHOOL
CURRENT OWNERS NAME	SCHOOL DISTRICT	LAND	TAX DESCRIPTION	TAXABLE VALUE		
CURRENT OWNERS ADDRESS	PARCEL SIZE/GRID COORD	TOTAL	SPECIAL DISTRICTS	ACCOUNT NO.		
*****						
16.004-3-12	1880 SH 420			16.004-3-12		*****
Peets Roger	210 1 Family Res		Enhanced S 41834	0	0	1- 91- 4
1880 State Highway 420	Massena 1 405801	4,500	COUNTY TAXABLE VALUE		41,100	
Massena, NY 13662	73x582x73x617 1 Ar	41,100	TOWN TAXABLE VALUE		41,100	
	FRNT 73.00 DPTH 600.00		SCHOOL TAXABLE VALUE		0	
	ACRES 1.00		FD028 Norfolk Fire Dist		41,100 TO M	
	EAST-0358557 NRTH-1780346					
	DEED BOOK 713 PG-00566					
	FULL MARKET VALUE	50,122				
*****						
16.004-3-13	1876A,B SH 420			16.004-3-13		*****
Kimble Scott	210 1 Family Res		COUNTY TAXABLE VALUE		70,000	1- 41-12
Jackson Lawrence & Sandra J	Massena 1 405801	8,000	TOWN TAXABLE VALUE		70,000	
2285 State Highway 420	1ar 72X617x73x640	70,000	SCHOOL TAXABLE VALUE		70,000	
Massena, NY 13662	FRNT 72.00 DPTH 629.00		FD028 Norfolk Fire Dist		70,000 TO M	
	ACRES 1.00 BANK8888111					
	EAST-0358579 NRTH-1780277					
	DEED BOOK 2008 PG-1128					
	FULL MARKET VALUE	85,366				
*****						
16.004-3-14	1866 SH 420			16.004-3-14		*****
Wolcott Roy Jr	270 Mfg housing		COUNTY TAXABLE VALUE		20,900	1-125- 1
1866 State Highway 420	Massena 1 405801	12,900	TOWN TAXABLE VALUE		20,900	
Massena, NY 13662	135x652x135x655	20,900	SCHOOL TAXABLE VALUE		20,900	
	FRNT 135.00 DPTH 654.00		FD028 Norfolk Fire Dist		20,900 TO M	
	ACRES 2.00					
	EAST-0358793 NRTH-1779978					
	DEED BOOK 919 PG-00816					
	FULL MARKET VALUE	25,488				
*****						
16.004-3-15	1872 SH 420			16.004-3-15		*****
Kimble Scott	270 Mfg housing		COUNTY TAXABLE VALUE		23,100	1-124-15
2285 State Highway 420	Massena 1 405801	8,100	TOWN TAXABLE VALUE		23,100	
Massena, NY 13662	87x640x66x656	23,100	SCHOOL TAXABLE VALUE		23,100	
	ACRES 1.10 BANK8888111		FD028 Norfolk Fire Dist		23,100 TO M	
	EAST-0358604 NRTH-1780190					
	DEED BOOK 2005 PG-22392					
	FULL MARKET VALUE	28,171				
*****						
16.004-3-16	1868 SH 420			16.004-3-16		*****
Wolcott Roy C Jr	210 1 Family Res		Enhanced S 41834	0	0	1-125- 2
1866 State Highway 420	Massena 1 405801	12,400	COUNTY TAXABLE VALUE		55,700	53,550
Massena, NY 13662	Old Style	55,700	TOWN TAXABLE VALUE		55,700	
	203x656x92x652		SCHOOL TAXABLE VALUE		2,150	
	Residence & 2 Story Barn		FD028 Norfolk Fire Dist		55,700 TO M	
	ACRES 3.00					
	EAST-0358660 NRTH-1780090					
	DEED BOOK 988 PG-00793					
	FULL MARKET VALUE	67,927				
*****						

STATE OF NEW YORK  
COUNTY - St Lawrence  
TOWN - Norfolk  
SWIS - 406289

2 0 1 6 T E N T A T I V E A S S E S S M E N T R O L L  
T A X A B L E SECTION OF THE ROLL - 1

PAGE 97  
VALUATION DATE-JUL 01, 2015  
TAXABLE STATUS DATE-MAR 01, 2016

TAX MAP NUMBER SEQUENCE  
UNIFORM PERCENT OF VALUE IS 082.00  
UNIFORM PERCENT OF VALUE IS 082.00

TAX MAP PARCEL NUMBER	PROPERTY LOCATION & CLASS	ASSESSMENT	EXEMPTION CODE	COUNTY	TOWN	SCHOOL
CURRENT OWNERS NAME	SCHOOL DISTRICT	LAND	TAX DESCRIPTION	TAXABLE VALUE		
CURRENT OWNERS ADDRESS	PARCEL SIZE/GRID COORD	TOTAL	SPECIAL DISTRICTS	ACCOUNT NO.		
*****						
16.004-3-17.2	SH 420			16.004-3-17.2		*****
Jandrew James J Jr	314 Rural vac<10		COUNTY TAXABLE VALUE			1- 59-7
Jandrew Patricia	Massena 1 405801	3,500	TOWN TAXABLE VALUE			
PO Box 457	FRNT 100.00 DPTH 350.00	3,500	SCHOOL TAXABLE VALUE			
Massena, NY 13662	EAST-0359026 NRTH-1779413		FD028 Norfolk Fire Dist	3,500	TO M	
	DEED BOOK 1018 PG-00785					
	FULL MARKET VALUE	4,268				
*****						
16.004-3-17.11	SH 420			16.004-3-17.11		*****
Seaway Timber Harvesting Inc	314 Rural vac<10		COUNTY TAXABLE VALUE			1- 59- 7
Jain Investments LLC-TIC	Massena 1 405801	3,500	TOWN TAXABLE VALUE			
15121 State Highway 37	FRNT 100.00 DPTH 350.00	3,500	SCHOOL TAXABLE VALUE			
Massena, NY 13662	EAST-0358922 NRTH-1779588		FD028 Norfolk Fire Dist	3,500	TO M	
	DEED BOOK 2012 PG-17499					
	FULL MARKET VALUE	4,268				
*****						
16.004-3-17.13	1836 SH 420			16.004-3-17.13		*****
Paquette Kenneth G (Etal)	210 1 Family Res		Basic Star 41854	0	0	24,600
1836 State Highway 420	Massena 1 405801	6,800	COUNTY TAXABLE VALUE			
Massena, NY 13662	FRNT 100.00 DPTH 350.00	60,000	TOWN TAXABLE VALUE			
	ACRES 0.80		SCHOOL TAXABLE VALUE			
	EAST-0358982 NRTH-1779500		FD028 Norfolk Fire Dist	60,000	TO M	
	DEED BOOK 1073 PG-582					
	FULL MARKET VALUE	73,171				
*****						
16.004-3-17.121	SH 420			16.004-3-17.121		*****
Seaway Timber Harvesting Inc	322 Rural vac>10		COUNTY TAXABLE VALUE			
Jain Investments LLC-TIC	Massena 1 405801	31,100	TOWN TAXABLE VALUE			
15121 State Highway 37	FRNT 120.00 DPTH	31,100	SCHOOL TAXABLE VALUE			
Massena, NY 13662	ACRES 88.50		FD028 Norfolk Fire Dist	31,100	TO M	
	EAST-0359695 NRTH-1780586					
	DEED BOOK 2012 PG-17499					
	FULL MARKET VALUE	37,927				
*****						
16.004-3-17.122	1850 SH 420			16.004-3-17.122		*****
Bosjolie Kevin	439 Sm park gar		COUNTY TAXABLE VALUE			
1917 County Route 38	Massena 1 405801	7,500	TOWN TAXABLE VALUE			
Norfolk, NY 13667	FRNT 175.00 DPTH 498.00	45,000	SCHOOL TAXABLE VALUE			
	ACRES 2.00		FD028 Norfolk Fire Dist	45,000	TO M	
	EAST-0358897 NRTH-1779867					
	DEED BOOK 2013 PG-3130					
	FULL MARKET VALUE	54,878				
*****						



STATE OF NEW YORK  
COUNTY - St Lawrence  
TOWN - Norfolk  
SWIS - 406289

2 0 1 6 T E N T A T I V E A S S E S S M E N T R O L L  
T A X A B L E SECTION OF THE ROLL - 1

PAGE 98  
VALUATION DATE-JUL 01, 2015  
TAXABLE STATUS DATE-MAR 01, 2016

TAX MAP NUMBER SEQUENCE  
UNIFORM PERCENT OF VALUE IS 082.00  
UNIFORM PERCENT OF VALUE IS 082.00

TAX MAP PARCEL NUMBER	PROPERTY LOCATION & CLASS	ASSESSMENT	EXEMPTION CODE	COUNTY	TOWN	SCHOOL
CURRENT OWNERS NAME	SCHOOL DISTRICT	LAND	TAX DESCRIPTION	TAXABLE VALUE		
CURRENT OWNERS ADDRESS	PARCEL SIZE/GRID COORD	TOTAL	SPECIAL DISTRICTS			ACCOUNT NO.
***** 16.004-3-18 *****						
1830 SH 420						1-112-14
16.004-3-18	210 1 Family Res		VET WAR C 41122	0	9,840	0
Stark Wayne A Jr	Massena 1 405801	12,100	VET WAR T 41123	0	0	7,380
Stark Joyce	ACRES 2.10	75,000	Enhanced S 41834	0	0	53,550
1830 State Highway 420	EAST-0359175 NRTH-1779376		COUNTY TAXABLE VALUE		65,160	
Massena, NY 13662	DEED BOOK 753 PG-00329		TOWN TAXABLE VALUE		67,620	
	FULL MARKET VALUE	91,463	SCHOOL TAXABLE VALUE		21,450	
			FD028 Norfolk Fire Dist		75,000	TO M
***** 16.004-3-19.1 *****						
1824 SH 420						
16.004-3-19.1	210 1 Family Res		VET WAR C 41122	0	9,840	0
Savage Troy H	Massena 1 405801	11,500	VET WAR T 41123	0	0	7,380
Savage Tammy J	FRNT 287.00 DPTH 270.00	105,350	Basic Star 41854	0	0	24,600
1824 State Highway 420	ACRES 1.80 BANK8888870		COUNTY TAXABLE VALUE		95,510	
Massena, NY 13662-3343	EAST-0359196 NRTH-1779126		TOWN TAXABLE VALUE		97,970	
	DEED BOOK 1084 PG-1026		SCHOOL TAXABLE VALUE		80,750	
	FULL MARKET VALUE	128,476	FD028 Norfolk Fire Dist		105,350	TO M
***** 16.004-3-19.2 *****						
SH 420						1-113- 1
16.004-3-19.2	314 Rural vac<10		COUNTY TAXABLE VALUE		5,400	
Savage Troy H	Massena 1 405801	5,400	TOWN TAXABLE VALUE		5,400	
Savage Tammy J	ACRES 2.70	5,400	SCHOOL TAXABLE VALUE		5,400	
1824 State Highway 420	EAST-0359443 NRTH-1779318		FD028 Norfolk Fire Dist		5,400	TO M
Massena, NY 13662	DEED BOOK 2014 PG-12483					
	FULL MARKET VALUE	6,585				
***** 16.004-3-35.121 *****						
Fayette Rd						
16.004-3-35.121	323 Vacant rural		COUNTY TAXABLE VALUE		13,100	
Lambert Gerald F	Massena 1 405801	13,100	TOWN TAXABLE VALUE		13,100	
Lambert Susan S	FRNT 145.00 DPTH	13,100	SCHOOL TAXABLE VALUE		13,100	
34 Fayette Rd	ACRES 70.70 BANK8888209		FD028 Norfolk Fire Dist		13,100	TO M
Massena, NY 13662	EAST-0358958 NRTH-1777428					
	DEED BOOK 2012 PG-14348					
	FULL MARKET VALUE	15,976				
***** 16.004-3-41.1 *****						
1825 SH 420						1- 79- 9
16.004-3-41.1	433 Auto body		COUNTY TAXABLE VALUE		141,000	
Lavigne Myron H	Massena 1 405801	21,000	TOWN TAXABLE VALUE		141,000	
Lavigne Nancy C	Retail Services	141,000	SCHOOL TAXABLE VALUE		141,000	
1825 State Highway 420	FRNT 190.00 DPTH		FD028 Norfolk Fire Dist		141,000	TO M
Massena, NY 13662-3343	ACRES 7.74					
	EAST-0358161 NRTH-1778504					
	DEED BOOK 1004 PG-00829					
	FULL MARKET VALUE	171,951				
*****						

STATE OF NEW YORK  
COUNTY - St Lawrence  
TOWN - Norfolk  
SWIS - 406289

2 0 1 6 T E N T A T I V E A S S E S S M E N T R O L L  
T A X A B L E SECTION OF THE ROLL - 1

PAGE 99  
VALUATION DATE-JUL 01, 2015  
TAXABLE STATUS DATE-MAR 01, 2016

TAX MAP NUMBER SEQUENCE  
UNIFORM PERCENT OF VALUE IS 082.00  
UNIFORM PERCENT OF VALUE IS 082.00

TAX MAP PARCEL NUMBER	PROPERTY LOCATION & CLASS	ASSESSMENT	EXEMPTION CODE	COUNTY	TOWN	SCHOOL	ACCOUNT NO.
CURRENT OWNERS NAME	SCHOOL DISTRICT	LAND	TAX DESCRIPTION	TAXABLE VALUE			
CURRENT OWNERS ADDRESS	PARCEL SIZE/GRID COORD	TOTAL	SPECIAL DISTRICTS				
*****							
16.004-3-47.1	1819 SH 420						16.004-3-47.1 *****
Rush Allen	210 1 Family Res		Enhanced S 41834	0	0	0	1- 79- 6
Rush Karen	Massena 1 405801	12,700	COUNTY TAXABLE VALUE	59,400			
1819 State Highway 420	Also 1025/444	59,400	TOWN TAXABLE VALUE	59,400			
Massena, NY 13662	Ranch		SCHOOL TAXABLE VALUE	5,850			
	FRNT 120.00 DPTH		FD028 Norfolk Fire Dist	59,400 TO M			
	ACRES 3.90						
	EAST-0358594 NRTH-1778731						
	DEED BOOK 1019 PG-00887						
	FULL MARKET VALUE	72,439					
*****							
16.004-3-48	1831 SH 420						16.004-3-48 *****
Lavigne Myron H	210 1 Family Res		COUNTY TAXABLE VALUE	102,700			1- 79- 8
Lavigne Nancy C	Massena 1 405801	4,700	TOWN TAXABLE VALUE	102,700			
1825 State Highway 420	FRNT 82.00 DPTH 200.00	102,700	SCHOOL TAXABLE VALUE	102,700			
Massena, NY 13662-3343	ACRES 0.37 BANK8888173		FD028 Norfolk Fire Dist	102,700 TO M			
	EAST-0358853 NRTH-1779140						
	DEED BOOK 1004 PG-00829						
	FULL MARKET VALUE	125,244					
*****							
16.004-3-49.1	Off SH 420						16.004-3-49.1 *****
Mulvana Sally	314 Rural vac<10		COUNTY TAXABLE VALUE	5,800			1-112-15.1
PO Box 279	Massena 1 405801	5,800	TOWN TAXABLE VALUE	5,800			
Brushton, NY 12916-0279	4 Ar	5,800	SCHOOL TAXABLE VALUE	5,800			
	ACRES 3.75		FD028 Norfolk Fire Dist	5,800 TO M			
	EAST-0358127 NRTH-1778805						
	DEED BOOK 2015 PG-15498						
	FULL MARKET VALUE	7,073					
*****							
16.004-3-49.2	1833 SH 420						16.004-3-49.2 *****
Olson Patricia J	210 1 Family Res		Basic Star 41854	0	0	0	1-112-15.2
1833 State Highway 420	Massena 1 405801	11,800	COUNTY TAXABLE VALUE	42,200			24,600
Massena, NY 13662	ACRES 1.86 BANK8888830	42,200	TOWN TAXABLE VALUE	42,200			
	EAST-0358677 NRTH-1779181		SCHOOL TAXABLE VALUE	17,600			
	DEED BOOK 2000 PG-10267		FD028 Norfolk Fire Dist	42,200 TO M			
	FULL MARKET VALUE	51,463					
*****							
16.004-3-50	1837 SH 420						16.004-3-50 *****
Burnham Theodore	210 1 Family Res		Basic Star 41854	0	0	0	1- 87-10
Burnham Marianne	Massena 1 405801	4,600	COUNTY TAXABLE VALUE	51,900			24,600
1837 State Highway 420	FRNT 80.00 DPTH 200.00	51,900	TOWN TAXABLE VALUE	51,900			
Massena, NY 13662	EAST-0358752 NRTH-1779320		SCHOOL TAXABLE VALUE	27,300			
	DEED BOOK 1091 PG-483		FD028 Norfolk Fire Dist	51,900 TO M			
	FULL MARKET VALUE	63,293					
*****							

STATE OF NEW YORK  
COUNTY - St Lawrence  
TOWN - Norfolk  
SWIS - 406289

2 0 1 6 T E N T A T I V E A S S E S S M E N T R O L L  
T A X A B L E SECTION OF THE ROLL - 1

PAGE 100  
VALUATION DATE-JUL 01, 2015  
TAXABLE STATUS DATE-MAR 01, 2016

TAX MAP NUMBER SEQUENCE  
UNIFORM PERCENT OF VALUE IS 082.00  
UNIFORM PERCENT OF VALUE IS 082.00

TAX MAP PARCEL NUMBER	PROPERTY LOCATION & CLASS	ASSESSMENT	EXEMPTION CODE	COUNTY	TOWN	SCHOOL
CURRENT OWNERS NAME	SCHOOL DISTRICT	LAND	TAX DESCRIPTION	TAXABLE VALUE		
CURRENT OWNERS ADDRESS	PARCEL SIZE/GRID COORD	TOTAL	SPECIAL DISTRICTS	ACCOUNT NO.		
*****						
16.004-3-51	1845 SH 420			16.004-3-51	*****	*****
Weller Kevin J	210 1 Family Res		COUNTY TAXABLE VALUE			1- 20-13
Mulvana Sally K	Massena 1 405801	8,700	TOWN TAXABLE VALUE			
PO Box 393	See land contract 2000-14	103,300	SCHOOL TAXABLE VALUE			
Brasher Falls, NY 13613	FRNT 173.00 DPTH 1004.00		FD028 Norfolk Fire Dist			
	ACRES 4.00					
	EAST-0358317 NRTH-1779177					
	DEED BOOK 2014 PG-15843					
	FULL MARKET VALUE	125,976				
*****						
16.004-3-52	1849 SH 420			16.004-3-52	*****	*****
Gardner James A	210 1 Family Res		COUNTY TAXABLE VALUE			1-102- 4
Gardner Susan C	Massena 1 405801	13,100	TOWN TAXABLE VALUE			
609 N Racquette River Rd	ACRES 5.00	60,000	SCHOOL TAXABLE VALUE			
Massena, NY 13662	EAST-0358223 NRTH-1779327		FD028 Norfolk Fire Dist			
	DEED BOOK 2002 PG-14891					
	FULL MARKET VALUE	73,171				
*****						
16.004-3-53	1859 SH 420			16.004-3-53	*****	*****
American Property Rentals LL	210 1 Family Res		COUNTY TAXABLE VALUE			1- 43-15
9297 State Highway 56	Massena 1 405801	12,500	TOWN TAXABLE VALUE			
Massena, NY 13662-3437	FRNT 131.00 DPTH	38,300	SCHOOL TAXABLE VALUE			
	ACRES 3.10		FD028 Norfolk Fire Dist			
	EAST-0358120 NRTH-1779471					
	DEED BOOK 2015 PG-14342					
	FULL MARKET VALUE	46,707				
*****						
16.004-3-54	1863 SH 420			16.004-3-54	*****	*****
Hartford James F	312 Vac w/imprv		COUNTY TAXABLE VALUE			1- 51- 4
408 Gladding Rd	Massena 1 405801	6,700	TOWN TAXABLE VALUE			
Massena, NY 13662	FRNT 129.00 DPTH 290.00	7,200	SCHOOL TAXABLE VALUE			
	ACRES 0.86		FD028 Norfolk Fire Dist			
	EAST-0358379 NRTH-1779800					
	DEED BOOK 591 PG-00514					
	FULL MARKET VALUE	8,780				
*****						
16.004-3-55	408 Gladding Rd			16.004-3-55	*****	*****
Hartford James F	210 1 Family Res		Enhanced S 41834	0	0	1- 64-12
408 Gladding Rd	Massena 1 405801	4,400	COUNTY TAXABLE VALUE			53,550
Massena, NY 13662	FRNT 150.00 DPTH 290.00	87,900	TOWN TAXABLE VALUE			
	ACRES 1.00		SCHOOL TAXABLE VALUE			
	EAST-0358308 NRTH-1779904		FD028 Norfolk Fire Dist			
	DEED BOOK 1111 PG-624					
	FULL MARKET VALUE	107,195				
*****						

STATE OF NEW YORK  
COUNTY - St Lawrence  
TOWN - Norfolk  
SWIS - 406289

2 0 1 6 T E N T A T I V E A S S E S S M E N T R O L L  
T A X A B L E SECTION OF THE ROLL - 1

PAGE 101  
VALUATION DATE-JUL 01, 2015  
TAXABLE STATUS DATE-MAR 01, 2016

TAX MAP NUMBER SEQUENCE  
UNIFORM PERCENT OF VALUE IS 082.00  
UNIFORM PERCENT OF VALUE IS 082.00

TAX MAP PARCEL NUMBER	PROPERTY LOCATION & CLASS	ASSESSMENT	EXEMPTION CODE	COUNTY	TOWN	SCHOOL
CURRENT OWNERS NAME	SCHOOL DISTRICT	LAND	TAX DESCRIPTION	TAXABLE VALUE		
CURRENT OWNERS ADDRESS	PARCEL SIZE/GRID COORD	TOTAL	SPECIAL DISTRICTS			ACCOUNT NO.
*****						
16.004-3-56	396 Gladding Rd			16.004-3-56		*****
Kingsley Bryan A	270 Mfg housing		COUNTY TAXABLE VALUE			1- 39-15
4295 County Route 17	Massena 1 405801	9,300	TOWN TAXABLE VALUE			
Rensselaer Falls, NY 13680	Land Contract W/ Kingsley	15,200	SCHOOL TAXABLE VALUE			
	1 Ar 1973 Trailer 12X56		FD028 Norfolk Fire Dist	15,200 TO M		
	FRNT 200.00 DPTH 274.00					
	ACRES 1.30 BANK8888830					
	EAST-0358170 NRTH-1779737					
	DEED BOOK 2008 PG-17468					
	FULL MARKET VALUE	18,537				
*****						
16.004-3-57	390 Gladding Rd			16.004-3-57		*****
Bennett Edward J	210 1 Family Res		Basic Star 41854	0	0	1- 13- 2
390 Gladding Rd	Massena 1 405801	8,900	COUNTY TAXABLE VALUE			24,600
Massena, NY 13662	ACRES 1.20	38,200	TOWN TAXABLE VALUE			
	EAST-0358018 NRTH-1779630		SCHOOL TAXABLE VALUE			
	DEED BOOK 938 PG-00227		FD028 Norfolk Fire Dist	38,200 TO M		
	FULL MARKET VALUE	46,585				
*****						
16.004-3-58.1	384 Gladding Rd			16.004-3-58.1		*****
JBTOGGS Enterprise, LLC	210 1 Family Res		COUNTY TAXABLE VALUE			1- 39-14&
812 State Route 11B	Massena 1 405801	8,000	TOWN TAXABLE VALUE			
Brushston, NY 12916-5105	155x270x230x269	38,000	SCHOOL TAXABLE VALUE			
	FRNT 155.00 DPTH 270.00		FD028 Norfolk Fire Dist	38,000 TO M		
	ACRES 1.00					
	EAST-0357839 NRTH-1779521					
	DEED BOOK 2015 PG-10084					
	FULL MARKET VALUE	46,341				
*****						
16.004-3-60	374 Gladding Rd			16.004-3-60		*****
Vaguez Gary C (LU)	270 Mfg housing		Enhanced S 41834	0	0	1- 70-15
462 Lacombe Rd	Massena 1 405801	7,700	COUNTY TAXABLE VALUE			53,550
Norfolk, NY 13667	Res & Shop W/comm Shop	64,700	TOWN TAXABLE VALUE			
	170x270x167x269		SCHOOL TAXABLE VALUE			
	FRNT 170.00 DPTH		FD028 Norfolk Fire Dist	64,700 TO M		
	ACRES 1.01					
	EAST-0357695 NRTH-1779415					
	DEED BOOK 2014 PG-913					
	FULL MARKET VALUE	78,902				
*****						
16.004-3-61.1	364 Gladding Rd			16.004-3-61.1		*****
Halley Norman	210 1 Family Res		COUNTY TAXABLE VALUE			1- 36-15.1
Halley Ann	Massena 1 405801	10,200	TOWN TAXABLE VALUE			
1869 County Route 49	FRNT 189.00 DPTH 350.00	28,800	SCHOOL TAXABLE VALUE			
Winthrop, NY 13697	ACRES 1.50		FD028 Norfolk Fire Dist	28,800 TO M		
	EAST-0357484 NRTH-1779199					
	DEED BOOK 2000 PG-24923					
	FULL MARKET VALUE	35,122				
*****						

STATE OF NEW YORK  
COUNTY - St Lawrence  
TOWN - Norfolk  
SWIS - 406289

2 0 1 6 T E N T A T I V E A S S E S S M E N T R O L L

T A X A B L E SECTION OF THE ROLL - 1

VALUATION DATE-JUL 01, 2015

TAXABLE STATUS DATE-MAR 01, 2016

TAX MAP NUMBER SEQUENCE

UNIFORM PERCENT OF VALUE IS 082.00

UNIFORM PERCENT OF VALUE IS 082.00

TAX MAP PARCEL NUMBER	PROPERTY LOCATION & CLASS	ASSESSMENT	EXEMPTION CODE-----	COUNTY-----	TOWN-----	SCHOOL
CURRENT OWNERS NAME	SCHOOL DISTRICT	LAND	TAX DESCRIPTION	TAXABLE VALUE		
CURRENT OWNERS ADDRESS	PARCEL SIZE/GRID COORD	TOTAL	SPECIAL DISTRICTS			ACCOUNT NO.
*****						
16.004-3-61.2	368 Gladding Rd			16.004-3-61.2		*****
Eldridge Raymond	210 1 Family Res		Enhanced S 41834	0	0	1- 36-15.2
Eldridge Mary	Massena 1 405801	12,900	COUNTY TAXABLE VALUE	62,000		
368 Gladding Rd	ACRES 4.50	62,000	TOWN TAXABLE VALUE	62,000		
Massena, NY 13662	EAST-0357763 NRTH-1779022		SCHOOL TAXABLE VALUE	8,450		
	DEED BOOK 929 PG-00724		FD028 Norfolk Fire Dist	62,000 TO M		
	FULL MARKET VALUE	75,610				
*****						
16.004-3-62	1875 SH 420			16.004-3-62		*****
Lanphear Patricia A	210 1 Family Res		Enhanced S 41834	0	0	1- 17- 7
1875 State Highway 420	Massena 1 405801	14,600	COUNTY TAXABLE VALUE	49,300		
Massena, NY 13662	10 Ar	49,300	TOWN TAXABLE VALUE	49,300		
	ACRES 9.30		SCHOOL TAXABLE VALUE	0		
	EAST-0357730 NRTH-1779880		FD028 Norfolk Fire Dist	49,300 TO M		
	DEED BOOK 2005 PG-13404					
	FULL MARKET VALUE	60,122				
*****						
16.004-3-63	1885 SH 420			16.004-3-63		*****
White James Francis	220 2 Family Res		COUNTY TAXABLE VALUE	91,000		1-123- 4
White Carol G	Massena 1 405801	19,500	TOWN TAXABLE VALUE	91,000		
1885 State Highway 420	ACRES 3.64	91,000	SCHOOL TAXABLE VALUE	91,000		
Massena, NY 13662	EAST-0357677 NRTH-1780097		FD028 Norfolk Fire Dist	91,000 TO M		
	DEED BOOK 1019 PG-198					
	FULL MARKET VALUE	110,976				
*****						
16.004-3-64	1893 SH 420			16.004-3-64		*****
Toomey Fred A	210 1 Family Res		Enhanced S 41834	0	0	1-116- 6
Toomey Carole A	Massena 1 405801	12,400	COUNTY TAXABLE VALUE	55,600		
PO Box 231	2.75 Ar	55,600	TOWN TAXABLE VALUE	55,600		
Massena, NY 13662	ACRES 2.80		SCHOOL TAXABLE VALUE	2,050		
	EAST-0357612 NRTH-1780197		FD028 Norfolk Fire Dist	55,600 TO M		
	DEED BOOK 872 PG-00452					
	FULL MARKET VALUE	67,805				
*****						
16.004-3-65	1897 SH 420			16.004-3-65		*****
Dishaw Michael D	210 1 Family Res		Basic Star 41854	0	0	1- 74-13.1
Irwin Sheila K	Massena 1 405801	14,800	COUNTY TAXABLE VALUE	50,000		24,600
1897 State Highway 420	FRNT 87.00 DPTH	50,000	TOWN TAXABLE VALUE	50,000		
Massena, NY 13662	ACRES 9.70 BANK8888111		SCHOOL TAXABLE VALUE	25,400		
	EAST-0357579 NRTH-1780405		FD028 Norfolk Fire Dist	50,000 TO M		
	DEED BOOK 2015 PG-2776					
	FULL MARKET VALUE	60,976				
*****						

STATE OF NEW YORK  
COUNTY - St Lawrence  
TOWN - Norfolk  
SWIS - 406289

2 0 1 6 T E N T A T I V E A S S E S S M E N T R O L L  
T A X A B L E SECTION OF THE ROLL - 1

PAGE 103  
VALUATION DATE-JUL 01, 2015  
TAXABLE STATUS DATE-MAR 01, 2016

TAX MAP NUMBER SEQUENCE  
UNIFORM PERCENT OF VALUE IS 082.00  
UNIFORM PERCENT OF VALUE IS 082.00

TAX MAP PARCEL NUMBER	PROPERTY LOCATION & CLASS	ASSESSMENT	EXEMPTION CODE	COUNTY	TOWN	SCHOOL
CURRENT OWNERS NAME	SCHOOL DISTRICT	LAND	TAX DESCRIPTION	TAXABLE VALUE		
CURRENT OWNERS ADDRESS	PARCEL SIZE/GRID COORD	TOTAL	SPECIAL DISTRICTS			ACCOUNT NO.
***** 16.004-3-67 *****						
1899 SH 420						1- 74-13.2
16.004-3-67	210 1 Family Res		RPTL466_f 41691	0	2,460	2,460 0
White William R II	Massena 1 405801	8,100	Basic Star 41854	0	0	0 24,600
1899 State Highway 420	Ranch	70,000	COUNTY TAXABLE VALUE		67,540	
Massena, NY 13662	145x389x220xvar		TOWN TAXABLE VALUE		67,540	
	FRNT 258.00 DPTH 389.00		SCHOOL TAXABLE VALUE		45,400	
	ACRES 1.10		FD028 Norfolk Fire Dist		70,000 TO M	
	EAST-0358076 NRTH-1780812					
	DEED BOOK 2014 PG-11599					
	FULL MARKET VALUE	85,366				
***** 16.004-3-68 *****						
1909 SH 420						1- 92- 4
16.004-3-68	449 Other Storag		COUNTY TAXABLE VALUE		263,900	
JMT Property Associates, LLC	Massena 1 405801	16,400	TOWN TAXABLE VALUE		263,900	
1909 State Highway 420	18 Ar	263,900	SCHOOL TAXABLE VALUE		263,900	
Massena, NY 13662	ACRES 16.80		FD028 Norfolk Fire Dist		263,900 TO M	
	EAST-0357411 NRTH-1780702					
	DEED BOOK 2009 PG-17565					
	FULL MARKET VALUE	321,829				
***** 16.004-3-69 *****						
2003 SH 420						1- 96- 6
16.004-3-69	210 1 Family Res		VET COM C 41132	0	16,400	0 0
Hartigan Shari M	Massena 1 405801	8,100	VET COM T 41133	0	0	12,300 0
Hartigan James D	FRNT 200.00 DPTH 221.00	68,900	Basic Star 41854	0	0	0 24,600
2003 State Highway 420	ACRES 1.01		COUNTY TAXABLE VALUE		52,500	
Massena, NY 13662	EAST-0357898 NRTH-1783295		TOWN TAXABLE VALUE		56,600	
	DEED BOOK 1088 PG-986		SCHOOL TAXABLE VALUE		44,300	
	FULL MARKET VALUE	84,024	FD028 Norfolk Fire Dist		68,900 TO M	
***** 16.004-3-72.1 *****						
Off Fayette Rd						1- 39- 6.1
16.004-3-72.1	322 Rural vac>10		COUNTY TAXABLE VALUE		12,000	
Fayette Martin B	Massena 1 405801	12,000	TOWN TAXABLE VALUE		12,000	
84 Fayette Rd	21 acres wetland	12,000	SCHOOL TAXABLE VALUE		12,000	
Massena, NY 13662	FRNT 189.00 DPTH 200.00		FD028 Norfolk Fire Dist		12,000 TO M	
	ACRES 55.50					
	EAST-0358108 NRTH-1776726					
	DEED BOOK 2001 PG-6665					
	FULL MARKET VALUE	14,634				
***** 16.004-3-73 *****						
Fayette Rd						
16.004-3-73	323 Vacant rural		COUNTY TAXABLE VALUE		2,700	
Soutar Andrew	Massena 1 405801	2,700	TOWN TAXABLE VALUE		2,700	
Rau Susan J	40'ff 32 Acres Wet	2,700	SCHOOL TAXABLE VALUE		2,700	
178 Fayette Rd	ACRES 38.90		FD028 Norfolk Fire Dist		2,700 TO M	
Massena, NY 13662	EAST-0357310 NRTH-1776377					
	DEED BOOK 1078 PG-581					
	FULL MARKET VALUE	3,293				
*****						

STATE OF NEW YORK  
 COUNTY - St Lawrence  
 TOWN - Norfolk  
 SWIS - 406289

2 0 1 6 T E N T A T I V E A S S E S S M E N T R O L L  
 T A X A B L E S E C T I O N O F T H E R O L L - 1  
 M A P S E C T I O N - 016  
 S U B - S E C T I O N - 004  
 U N I F O R M P E R C E N T O F V A L U E I S 082.00

PAGE 104  
 VALUATION DATE-JUL 01, 2015  
 TAXABLE STATUS DATE-MAR 01, 2016  
 RPS150/V04/L015  
 CURRENT DATE 4/26/2016

\*\*\* S P E C I A L D I S T R I C T S U M M A R Y \*\*\*

CODE	DISTRICT NAME	TOTAL PARCELS	EXTENSION TYPE	EXTENSION VALUE	AD VALOREM VALUE	EXEMPT AMOUNT	TAXABLE VALUE
AG002	Ag Dist #2	20	MOVTAX				
FD028	Norfolk Fire D	94	TOTAL M		4562,850		4562,850

\*\*\* S C H O O L D I S T R I C T S U M M A R Y \*\*\*

CODE	DISTRICT NAME	TOTAL PARCELS	ASSESSED LAND	ASSESSED TOTAL	EXEMPT AMOUNT	TOTAL TAXABLE	STAR AMOUNT	STAR TAXABLE
405801	Massena 1	89	1071,800	4396,850		4396,850	1579,800	2817,050
406201	Norwood-Norfolk	5	86,300	166,000		166,000	49,200	116,800
	S U B - T O T A L	94	1158,100	4562,850		4562,850	1629,000	2933,850
	T O T A L	94	1158,100	4562,850		4562,850	1629,000	2933,850

\*\*\* S Y S T E M C O D E S S U M M A R Y \*\*\*

NO SYSTEM EXEMPTIONS AT THIS LEVEL

\*\*\* E X E M P T I O N S U M M A R Y \*\*\*

CODE	DESCRIPTION	TOTAL PARCELS	COUNTY	TOWN	SCHOOL
41101	Vet Eligib	1	16,667	16,667	
41122	VET WAR C	4	36,705		
41123	VET WAR T	4		29,325	
41132	VET COM C	4	60,200		
41133	VET COM T	4		47,900	
41142	VET DIS C	1	11,000		
41143	VET DIS T	1		11,000	
41691	RPTL466_f	1	2,460	2,460	
41802	Aged - Cou	1	23,050		
41834	Enhanced S	20			989,400
41854	Basic Star	26			639,600
	T O T A L	67	150,082	107,352	1629,000

STATE OF NEW YORK  
COUNTY - St Lawrence  
TOWN - Norfolk  
SWIS - 406289

2 0 1 6 T E N T A T I V E A S S E S S M E N T R O L L  
T A X A B L E SECTION OF THE ROLL - 1  
M A P S E C T I O N - 016  
S U B - S E C T I O N - 004  
UNIFORM PERCENT OF VALUE IS 082.00

PAGE 105  
VALUATION DATE-JUL 01, 2015  
TAXABLE STATUS DATE-MAR 01, 2016  
RPS150/V04/L015  
CURRENT DATE 4/26/2016

\*\*\* G R A N D T O T A L S \*\*\*

ROLL SEC	DESCRIPTION	TOTAL PARCELS	ASSESSED LAND	ASSESSED TOTAL	TAXABLE COUNTY	TAXABLE TOWN	TAXABLE SCHOOL	STAR TAXABLE
1	TAXABLE	94	1158,100	4562,850	4412,768	4455,498	4562,850	2933,850



STATE OF NEW YORK  
COUNTY - St Lawrence  
TOWN - Norfolk  
SWIS - 406289

2 0 1 6 T E N T A T I V E A S S E S S M E N T R O L L  
T A X A B L E SECTION OF THE ROLL - 1

PAGE 106  
VALUATION DATE-JUL 01, 2015  
TAXABLE STATUS DATE-MAR 01, 2016

TAX MAP NUMBER SEQUENCE  
UNIFORM PERCENT OF VALUE IS 082.00  
UNIFORM PERCENT OF VALUE IS 082.00

TAX MAP PARCEL NUMBER	PROPERTY LOCATION & CLASS	ASSESSMENT	EXEMPTION CODE	COUNTY	TOWN	SCHOOL
CURRENT OWNERS NAME	SCHOOL DISTRICT	LAND	TAX DESCRIPTION	TAXABLE VALUE		
CURRENT OWNERS ADDRESS	PARCEL SIZE/GRID COORD	TOTAL	SPECIAL DISTRICTS	ACCOUNT NO.		
***** 16.026-5-1.1 *****						
16.026-5-1.1	139 Cook Rd					1- 82- 3
Murphy Arline S	210 1 Family Res		Basic Star 41854	0	0	24,600
139 Cook Rd	Massena 1 405801	3,400	COUNTY TAXABLE VALUE		30,000	
Massena, NY 13662	57x190x73x165	30,000	TOWN TAXABLE VALUE		30,000	
	FRNT 87.00 DPTH 155.00		SCHOOL TAXABLE VALUE		5,400	
	ACRES 0.33		FD028 Norfolk Fire Dist		30,000 TO M	
	EAST-0353545 NRTH-1790222					
	DEED BOOK 940 PG-00203					
	FULL MARKET VALUE	36,585				
***** 16.026-5-2 *****						
16.026-5-2	141 Cook Rd					1- 35- 9
Barse Glenn F	210 1 Family Res		COUNTY TAXABLE VALUE		16,800	
863 State Highway 420	Massena 1 405801	3,700	TOWN TAXABLE VALUE		16,800	
Brasher Falls, NY 13613	70x140x66x110	16,800	SCHOOL TAXABLE VALUE		16,800	
	FRNT 70.00 DPTH 130.00		FD028 Norfolk Fire Dist		16,800 TO M	
	ACRES 0.24					
	EAST-0353489 NRTH-1790192					
	DEED BOOK 2010 PG-4475					
	FULL MARKET VALUE	20,488				
***** 16.026-5-3.11 *****						
16.026-5-3.11	148,150 Cook Rd					1- 49- 2
Guyette Donald J	210 1 Family Res		Basic Star 41854	0	0	24,600
Guyette Betty	Massena 1 405801	11,000	COUNTY TAXABLE VALUE		40,000	
150 Cook Rd	Also 774/285	40,000	TOWN TAXABLE VALUE		40,000	
Massena, NY 13662	FRNT 99.00 DPTH		SCHOOL TAXABLE VALUE		15,400	
	ACRES 2.40		FD028 Norfolk Fire Dist		40,000 TO M	
	EAST-0353083 NRTH-1790304					
	DEED BOOK 1102 PG-927					
	FULL MARKET VALUE	48,780				
***** 16.026-5-3.12 *****						
16.026-5-3.12	148 Cook Rd					1- 22-11
Mandigo Ronald W	210 1 Family Res		Basic Star 41854	0	0	24,600
Mandigo Tammie L	Massena 1 405801	4,000	COUNTY TAXABLE VALUE		95,000	
148 Cook Rd	100'X100'X61'X50'X75'X179	95,000	TOWN TAXABLE VALUE		95,000	
Massena, NY 13662	ACRES 0.35 BANK8888830		SCHOOL TAXABLE VALUE		70,400	
	EAST-0353037 NRTH-1790491		FD028 Norfolk Fire Dist		95,000 TO M	
	DEED BOOK 2004 PG-5841					
	FULL MARKET VALUE	115,854				
***** 16.026-5-4 *****						
16.026-5-4	152 Cook Rd					1- 22-11
LaBarge Robert R	210 1 Family Res		Basic Star 41854	0	0	24,600
152 Cook Rd	Massena 1 405801	3,000	COUNTY TAXABLE VALUE		56,300	
Massena, NY 13662-3310	150sx200sx63x175	56,300	TOWN TAXABLE VALUE		56,300	
	FRNT 150.00 DPTH 200.00		SCHOOL TAXABLE VALUE		31,700	
	ACRES 0.35		FD028 Norfolk Fire Dist		56,300 TO M	
	EAST-0353194 NRTH-1790002					
	DEED BOOK 2014 PG-16624					
	FULL MARKET VALUE	68,659				
*****						

STATE OF NEW YORK  
 COUNTY - St Lawrence  
 TOWN - Norfolk  
 SWIS - 406289

2 0 1 6 T E N T A T I V E A S S E S S M E N T R O L L  
 T A X A B L E SECTION OF THE ROLL - 1

PAGE 107  
 VALUATION DATE-JUL 01, 2015  
 TAXABLE STATUS DATE-MAR 01, 2016

TAX MAP NUMBER SEQUENCE  
 UNIFORM PERCENT OF VALUE IS 082.00  
 UNIFORM PERCENT OF VALUE IS 082.00

TAX MAP PARCEL NUMBER	PROPERTY LOCATION & CLASS	ASSESSMENT	EXEMPTION CODE-----	COUNTY-----	TOWN-----	SCHOOL
CURRENT OWNERS NAME	SCHOOL DISTRICT	LAND	TAX DESCRIPTION	TAXABLE VALUE		ACCOUNT NO.
CURRENT OWNERS ADDRESS	PARCEL SIZE/GRID COORD	TOTAL	SPECIAL DISTRICTS			
*****						
16.026-5-5	Off Cook Rd 314 Rural vac<10 - WTRFNT		COUNTY TAXABLE VALUE	4,400		6-132-16
Wert Peter	Massena 1 405801	4,400	TOWN TAXABLE VALUE	4,400		
Wert Lynn	Kent Mill Dev	4,400	SCHOOL TAXABLE VALUE	4,400		
413 Ashland Dr	124x376x133'wfx384		FD028 Norfolk Fire Dist	4,400 TO M		
Wylie, TX 75098	ACRES 0.95					
	EAST-0352969 NRTH-1790166					
	DEED BOOK 2011 PG-2507					
	FULL MARKET VALUE	5,366				
*****						
16.026-5-7	144 Cook Rd 270 Mfg housing		COUNTY TAXABLE VALUE	18,500		1-48-15.1
Mandigo Ronald W	Massena 1 405801	6,800	TOWN TAXABLE VALUE	18,500		
Mandigo Tammie L	118x610x128'wfx640	18,500	SCHOOL TAXABLE VALUE	18,500		
148 Cook Rd	FRNT 118.00 DPTH 625.00		FD028 Norfolk Fire Dist	18,500 TO M		
Massena, NY 13662	ACRES 1.80					
	EAST-0353214 NRTH-1790397					
	DEED BOOK 2005 PG-9486					
	FULL MARKET VALUE	22,561				
*****						
16.026-5-8	136 Cook Rd 210 1 Family Res		COUNTY TAXABLE VALUE	49,900		1- 61- 1
Gauthier Beatrice	Massena 1 405801	12,500	TOWN TAXABLE VALUE	49,900		
6 Vereyken Crescent	220x585x220x575	49,900	SCHOOL TAXABLE VALUE	49,900		
Petawawa, ON, Canada	FRNT 220.00 DPTH 580.00		FD028 Norfolk Fire Dist	49,900 TO M		
	ACRES 2.90 BANK1111111					
	EAST-0353309 NRTH-1790505					
	DEED BOOK 1091 PG-551					
	FULL MARKET VALUE	60,854				
*****						
16.026-5-10	132 Cook Rd 210 1 Family Res		Enhanced S 41834	0		1- 54-12
Houle Margaret E	Massena 1 405801	11,300	COUNTY TAXABLE VALUE	57,900	0	53,550
132 Cook Rd	175x653x147'wfx620	57,900	TOWN TAXABLE VALUE	57,900		
Massena, NY 13662	FRNT 175.00 DPTH 630.00		SCHOOL TAXABLE VALUE	4,350		
	ACRES 2.10		FD028 Norfolk Fire Dist	57,900 TO M		
	EAST-0353401 NRTH-1790710					
	DEED BOOK 745 PG-00292					
	FULL MARKET VALUE	70,610				
*****						
16.026-5-11	126 Cook Rd 210 1 Family Res		COUNTY TAXABLE VALUE	22,960		1- 8- 5
Ashley Norene	Massena 1 405801	4,600	TOWN TAXABLE VALUE	22,960		
126 Cook Rd	Life Use-Harold & Norene	22,960	SCHOOL TAXABLE VALUE	22,960		
Massena, NY 13662	75x620x75x628		FD028 Norfolk Fire Dist	22,960 TO M		
	FRNT 75.00 DPTH 624.00					
	ACRES 1.10					
	EAST-0353481 NRTH-1790759					
	DEED BOOK 1041 PG-00325					
	FULL MARKET VALUE	28,000				
*****						



STATE OF NEW YORK  
COUNTY - St Lawrence  
TOWN - Norfolk  
SWIS - 406289

2 0 1 6 T E N T A T I V E A S S E S S M E N T R O L L  
T A X A B L E SECTION OF THE ROLL - 1

PAGE 108  
VALUATION DATE-JUL 01, 2015  
TAXABLE STATUS DATE-MAR 01, 2016

TAX MAP NUMBER SEQUENCE  
UNIFORM PERCENT OF VALUE IS 082.00  
UNIFORM PERCENT OF VALUE IS 082.00

TAX MAP PARCEL NUMBER	PROPERTY LOCATION & CLASS	ASSESSMENT	EXEMPTION CODE	COUNTY	TOWN	SCHOOL
CURRENT OWNERS NAME	SCHOOL DISTRICT	LAND	TAX DESCRIPTION	TAXABLE VALUE		
CURRENT OWNERS ADDRESS	PARCEL SIZE/GRID COORD	TOTAL	SPECIAL DISTRICTS	ACCOUNT NO.		
*****						
16.026-5-12	120 Cook Rd			16.026-5-12		1-122-13
Jacob Steve A	270 Mfg housing		Basic Star 41854	0	0	24,600
120 Cook Rd	Massena 1 405801	7,200	COUNTY TAXABLE VALUE	83,700		
Massena, NY 13662	141'wf	83,700	TOWN TAXABLE VALUE	83,700		
	FRNT 141.00 DPTH 620.00		SCHOOL TAXABLE VALUE	59,100		
	ACRES 2.00 BANK8888111		FD028 Norfolk Fire Dist	83,700	TO M	
	EAST-0353577 NRTH-1790842					
	DEED BOOK 2006 PG-7153					
	FULL MARKET VALUE	102,073				
*****						
16.026-5-13	116 Cook Rd			16.026-5-13		
Russell Daniel Irrevoc Trus	210 1 Family Res		COUNTY TAXABLE VALUE	63,100		
116 Cook Rd	Massena 1 405801	7,300	TOWN TAXABLE VALUE	63,100		
Massena, NY 13662	127x610x143wfx558	63,100	SCHOOL TAXABLE VALUE	63,100		
	FRNT 127.00 DPTH 585.00		FD028 Norfolk Fire Dist	63,100	TO M	
	ACRES 1.70					
	EAST-0353712 NRTH-1790890					
	DEED BOOK 2012 PG-10425					
	FULL MARKET VALUE	76,951				
*****						
16.026-5-14	112 Cook Rd			16.026-5-14		1-106- 1
Forbes Robert W	210 1 Family Res		COUNTY TAXABLE VALUE	33,100		
761 W Mahoney Rd	Massena 1 405801	8,000	TOWN TAXABLE VALUE	33,100		
Brasher Falls, NY 13613	150x547x175'wfx465	33,100	SCHOOL TAXABLE VALUE	33,100		
	FRNT 150.00 DPTH 500.00		FD028 Norfolk Fire Dist	33,100	TO M	
	ACRES 1.70					
	EAST-0353836 NRTH-1790937					
	DEED BOOK 2002 PG-4413					
	FULL MARKET VALUE	40,366				
*****						
16.026-5-15	106,108 Cook Rd			16.026-5-15		1-129-15
Gladding Jack L	210 1 Family Res		Basic Star 41854	0	0	24,600
108 Cook Rd	Massena 1 405801	11,600	COUNTY TAXABLE VALUE	78,000		
Massena, NY 13662-3305	FRNT 150.00 DPTH	78,000	TOWN TAXABLE VALUE	78,000		
	ACRES 2.30		SCHOOL TAXABLE VALUE	53,400		
	EAST-0353941 NRTH-1791072		FD028 Norfolk Fire Dist	78,000	TO M	
	DEED BOOK 1999 PG-23996					
	FULL MARKET VALUE	95,122				
*****						
16.026-5-16	96 Cook Rd			16.026-5-16		1- 95-10
Lanning Joy A	210 1 Family Res		Basic Star 41854	0	0	24,600
96 Cook Rd	Massena 1 405801	6,000	COUNTY TAXABLE VALUE	37,500		
Massena, NY 13662	Town Line	37,500	TOWN TAXABLE VALUE	37,500		
	Old Style		SCHOOL TAXABLE VALUE	12,900		
	FRNT 175.00 DPTH 173.00		FD028 Norfolk Fire Dist	37,500	TO M	
	ACRES 0.69					
	EAST-0354127 NRTH-1790993					
	DEED BOOK 2003 PG-10036					
	FULL MARKET VALUE	45,732				
*****						

STATE OF NEW YORK  
COUNTY - St Lawrence  
TOWN - Norfolk  
SWIS - 406289

2 0 1 6 T E N T A T I V E A S S E S S M E N T R O L L  
T A X A B L E SECTION OF THE ROLL - 1

PAGE 109  
VALUATION DATE-JUL 01, 2015  
TAXABLE STATUS DATE-MAR 01, 2016

TAX MAP NUMBER SEQUENCE  
UNIFORM PERCENT OF VALUE IS 082.00  
UNIFORM PERCENT OF VALUE IS 082.00

TAX MAP PARCEL NUMBER	PROPERTY LOCATION & CLASS	ASSESSMENT	EXEMPTION CODE	COUNTY	TOWN	SCHOOL
CURRENT OWNERS NAME	SCHOOL DISTRICT	LAND	TAX DESCRIPTION	TAXABLE VALUE		
CURRENT OWNERS ADDRESS	PARCEL SIZE/GRID COORD	TOTAL	SPECIAL DISTRICTS			ACCOUNT NO.
*****						
16.026-5-17	60 Hidy Ave			16.026-5-17		*****
Mitchell Orra	270 Mfg housing		Enhanced S 41834	0	0	1-107- 3.3
60 Hidy Ave	Massena 1 405801	7,100	COUNTY TAXABLE VALUE	39,100		
Massena, NY 13662	FRNT 175.00 DPTH 159.00	39,100	TOWN TAXABLE VALUE	39,100		
	ACRES 0.64		SCHOOL TAXABLE VALUE	0		
	EAST-0353449 NRTH-1790043		FD028 Norfolk Fire Dist	39,100	TO M	
	DEED BOOK 00972 PG-00613					
	FULL MARKET VALUE	47,683				
*****						
16.026-5-18	Hidy Ave			16.026-5-18		*****
Charland Jean	311 Res vac land		COUNTY TAXABLE VALUE	2,500		1- 23- 4
54 Hidy Ave	Massena 1 405801	2,500	TOWN TAXABLE VALUE	2,500		
Massena, NY 13662	FRNT 75.00 DPTH 150.00	2,500	SCHOOL TAXABLE VALUE	2,500		
	ACRES 0.26		FD028 Norfolk Fire Dist	2,500	TO M	
	EAST-0353521 NRTH-1789914					
	DEED BOOK 877 PG-00832					
	FULL MARKET VALUE	3,049				
*****						
16.026-5-19	160 Cook Rd			16.026-5-19		*****
Wert Peter	210 1 Family Res		Basic Star 41854	0	0	1- 78-14
Wert Lynn	Massena 1 405801	6,300	COUNTY TAXABLE VALUE	96,400		
413 Ashland Dr	123x200x124x200	96,400	TOWN TAXABLE VALUE	96,400		
Wylie, TX 75098	FRNT 123.00 DPTH 200.00		SCHOOL TAXABLE VALUE	71,800		
	ACRES 0.53 BANK8888830		FD028 Norfolk Fire Dist	96,400	TO M	
	EAST-0353123 NRTH-1789922					
	DEED BOOK 2011 PG-2507					
	FULL MARKET VALUE	117,561				
*****						
16.026-5-20	164 Cook Rd			16.026-5-20		*****
Whelan Stephen L	210 1 Family Res		VET WAR C 41122	0	9,840	0
Whelan Patricia	Massena 1 405801	8,500	Basic Star 41854	0	0	0
164 Cook Rd	89x500x210'wfx575	108,500	VET WAR T 41123	0	0	7,380
Massena, NY 13662-9712	FRNT 89.00 DPTH 500.00		COUNTY TAXABLE VALUE	98,660		0
	ACRES 1.80		TOWN TAXABLE VALUE	101,120		
	EAST-0352980 NRTH-1789859		SCHOOL TAXABLE VALUE	83,900		
	DEED BOOK 995 PG-00555		FD028 Norfolk Fire Dist	108,500	TO M	
	FULL MARKET VALUE	132,317				
*****						
16.026-5-21	Off Cook Rd			16.026-5-21		*****
Cornell Kenneth	314 Rural vac<10		COUNTY TAXABLE VALUE	2,000		1-114- 8
PO Box 639	Norwood-Norfolk 406201	2,000	TOWN TAXABLE VALUE	2,000		
Massena, NY 13662	Island	2,000	SCHOOL TAXABLE VALUE	2,000		
	ACRES 1.00		FD028 Norfolk Fire Dist	2,000	TO M	
	EAST-0352516 NRTH-1789986					
	DEED BOOK 941 PG-00391					
	FULL MARKET VALUE	2,439				
*****						

STATE OF NEW YORK  
 COUNTY - St Lawrence  
 TOWN - Norfolk  
 SWIS - 406289

2 0 1 6 T E N T A T I V E A S S E S S M E N T R O L L  
 T A X A B L E S E C T I O N O F T H E R O L L - 1  
 M A P S E C T I O N - 016  
 S U B - S E C T I O N - 026  
 U N I F O R M P E R C E N T O F V A L U E I S 082.00

PAGE 110  
 VALUATION DATE-JUL 01, 2015  
 TAXABLE STATUS DATE-MAR 01, 2016  
 RPS150/V04/L015  
 CURRENT DATE 4/26/2016

\*\*\* S P E C I A L D I S T R I C T S U M M A R Y \*\*\*

CODE	DISTRICT NAME	TOTAL PARCELS	EXTENSION TYPE	EXTENSION VALUE	AD VALOREM VALUE	EXEMPT AMOUNT	TAXABLE VALUE
FD028	Norfolk Fire D	20	TOTAL M		935,660		935,660

\*\*\* S C H O O L D I S T R I C T S U M M A R Y \*\*\*

CODE	DISTRICT NAME	TOTAL PARCELS	ASSESSED LAND	ASSESSED TOTAL	EXEMPT AMOUNT	TOTAL TAXABLE	STAR AMOUNT	STAR TAXABLE
405801	Massena 1	19	129,200	933,660		933,660	314,050	619,610
406201	Norwood-Norfolk	1	2,000	2,000		2,000		2,000
	S U B - T O T A L	20	131,200	935,660		935,660	314,050	621,610
	T O T A L	20	131,200	935,660		935,660	314,050	621,610

\*\*\* S Y S T E M C O D E S S U M M A R Y \*\*\*

NO SYSTEM EXEMPTIONS AT THIS LEVEL

\*\*\* E X E M P T I O N S U M M A R Y \*\*\*

CODE	DESCRIPTION	TOTAL PARCELS	COUNTY	TOWN	SCHOOL
41122	VET WAR C	1	9,840		
41123	VET WAR T	1		7,380	
41834	Enhanced S	2			92,650
41854	Basic Star	9			221,400
	T O T A L	13	9,840	7,380	314,050

STATE OF NEW YORK  
COUNTY - St Lawrence  
TOWN - Norfolk  
SWIS - 406289

2 0 1 6 T E N T A T I V E A S S E S S M E N T R O L L  
T A X A B L E SECTION OF THE ROLL - 1  
M A P S E C T I O N - 016  
S U B - S E C T I O N - 026  
UNIFORM PERCENT OF VALUE IS 082.00

PAGE 111  
VALUATION DATE-JUL 01, 2015  
TAXABLE STATUS DATE-MAR 01, 2016  
RPS150/V04/L015  
CURRENT DATE 4/26/2016

\*\*\* G R A N D T O T A L S \*\*\*

ROLL SEC	DESCRIPTION	TOTAL PARCELS	ASSESSED LAND	ASSESSED TOTAL	TAXABLE COUNTY	TAXABLE TOWN	TAXABLE SCHOOL	STAR TAXABLE
1	TAXABLE	20	131,200	935,660	925,820	928,280	935,660	621,610

STATE OF NEW YORK  
COUNTY - St Lawrence  
TOWN - Norfolk  
SWIS - 406289

2 0 1 6 T E N T A T I V E A S S E S S M E N T R O L L  
T A X A B L E SECTION OF THE ROLL - 1

PAGE 112  
VALUATION DATE-JUL 01, 2015  
TAXABLE STATUS DATE-MAR 01, 2016

TAX MAP NUMBER SEQUENCE  
UNIFORM PERCENT OF VALUE IS 082.00  
UNIFORM PERCENT OF VALUE IS 082.00

TAX MAP PARCEL NUMBER	PROPERTY LOCATION & CLASS	ASSESSMENT	EXEMPTION CODE	COUNTY	TOWN	SCHOOL
CURRENT OWNERS NAME	SCHOOL DISTRICT	LAND	TAX DESCRIPTION	TAXABLE VALUE		
CURRENT OWNERS ADDRESS	PARCEL SIZE/GRID COORD	TOTAL	SPECIAL DISTRICTS	ACCOUNT NO.		
***** 16.034-1-3 *****						
16.034-1-3	54 Hidy Ave					1- 23- 3
Charland Jean	210 1 Family Res		Enhanced S 41834	0	0	42,400
54 Hidy Ave	Massena 1 405801	4,000	COUNTY TAXABLE VALUE		42,400	
Massena, NY 13662	Ranch	42,400	TOWN TAXABLE VALUE		42,400	
	FRNT 75.00 DPTH 150.00		SCHOOL TAXABLE VALUE		0	
	ACRES 0.26		FD028 Norfolk Fire Dist		42,400 TO M	
	EAST-0353550 NRTH-1789858					
	DEED BOOK 615 PG-00214					
	FULL MARKET VALUE	51,707				
***** 16.034-1-4 *****						
16.034-1-4	50 Hidy Ave					1- 32-13
Cady Mary E	210 1 Family Res		Enhanced S 41834	0	0	33,700
50 Hidy Ave	Massena 1 405801	4,000	COUNTY TAXABLE VALUE		33,700	
Massena, NY 13662	FRNT 75.00 DPTH 150.00	33,700	TOWN TAXABLE VALUE		33,700	
	EAST-0353593 NRTH-1789796		SCHOOL TAXABLE VALUE		0	
	DEED BOOK 825 PG-00089		FD028 Norfolk Fire Dist		33,700 TO M	
	FULL MARKET VALUE	41,098				
***** 16.034-1-5 *****						
16.034-1-5	48 Hidy Ave					1- 52-14
Larue Martha	210 1 Family Res		COUNTY TAXABLE VALUE		29,100	
Larue Rick	Massena 1 405801	4,500	TOWN TAXABLE VALUE		29,100	
689 County Route 1	FRNT 75.00 DPTH	29,100	SCHOOL TAXABLE VALUE		29,100	
Oswego, NY 13126-6237	ACRES 0.52		FD028 Norfolk Fire Dist		29,100 TO M	
	EAST-0353466 NRTH-1789615					
	DEED BOOK 997 PG-00207					
	FULL MARKET VALUE	35,488				
***** 16.034-1-6 *****						
16.034-1-6	44 Hidy Ave					1- 90- 6
Bagnato John	210 1 Family Res		Basic Star 41854	0	0	24,600
44 Hidy Ave	Massena 1 405801	6,600	COUNTY TAXABLE VALUE		69,700	
Massena, NY 13662	FRNT 150.00 DPTH 150.00	69,700	TOWN TAXABLE VALUE		69,700	
	ACRES 0.51 BANK8888111		SCHOOL TAXABLE VALUE		45,100	
	EAST-0353685 NRTH-1789652		FD028 Norfolk Fire Dist		69,700 TO M	
	DEED BOOK 1111 PG-480					
	FULL MARKET VALUE	85,000				
***** 16.034-1-7 *****						
16.034-1-7	38 Hidy Ave					1-101- 1
Tuper LeRoy C	210 1 Family Res		Basic Star 41854	0	0	24,600
38 Hidy Ave	Massena 1 405801	5,100	COUNTY TAXABLE VALUE		66,200	
Massena, NY 13662	FRNT 100.00 DPTH 150.00	66,200	TOWN TAXABLE VALUE		66,200	
	ACRES 0.34		SCHOOL TAXABLE VALUE		41,600	
	EAST-0353760 NRTH-1789537		FD028 Norfolk Fire Dist		66,200 TO M	
	DEED BOOK 2006 PG-21664					
	FULL MARKET VALUE	80,732				
*****						



STATE OF NEW YORK  
COUNTY - St Lawrence  
TOWN - Norfolk  
SWIS - 406289

2 0 1 6 T E N T A T I V E A S S E S S M E N T R O L L  
T A X A B L E SECTION OF THE ROLL - 1

PAGE 113  
VALUATION DATE-JUL 01, 2015  
TAXABLE STATUS DATE-MAR 01, 2016

TAX MAP NUMBER SEQUENCE  
UNIFORM PERCENT OF VALUE IS 082.00  
UNIFORM PERCENT OF VALUE IS 082.00

TAX MAP PARCEL NUMBER	PROPERTY LOCATION & CLASS	ASSESSMENT	EXEMPTION CODE	COUNTY	TOWN	SCHOOL
CURRENT OWNERS NAME	SCHOOL DISTRICT	LAND	TAX DESCRIPTION	TAXABLE VALUE		
CURRENT OWNERS ADDRESS	PARCEL SIZE/GRID COORD	TOTAL	SPECIAL DISTRICTS			ACCOUNT NO.
***** 16.034-1-9.1 *****						
	34 Hidy Ave					1- 91- 1.1
16.034-1-9.1	210 1 Family Res		VET COM C 41132	0	16,000	0
McGregor Brandon M	Massena 1 405801	5,800	VET COM T 41133	0	0	12,300
34 Hidy Ave	FRNT 125.00 DPTH 150.00	64,000	Basic Star 41854	0	0	24,600
Massena, NY 13662	ACRES 0.43 BANK8888830		COUNTY TAXABLE VALUE		48,000	
	EAST-0353815 NRTH-1789428		TOWN TAXABLE VALUE		51,700	
	DEED BOOK 2012 PG-4776		SCHOOL TAXABLE VALUE		39,400	
	FULL MARKET VALUE	78,049	FD028 Norfolk Fire Dist		64,000	TO M
***** 16.034-1-9.2 *****						
	Hidy Ave					1- 91- 1.2
16.034-1-9.2	311 Res vac land		COUNTY TAXABLE VALUE		3,300	
McGregor Brandon M	Massena 1 405801	3,300	TOWN TAXABLE VALUE		3,300	
34 Hidy Ave	FRNT 116.00 DPTH 150.00	3,300	SCHOOL TAXABLE VALUE		3,300	
Massena, NY 13662	ACRES 0.40 BANK8888830		FD028 Norfolk Fire Dist		3,300	TO M
	EAST-0353875 NRTH-1789341					
	DEED BOOK 2012 PG-4776					
	FULL MARKET VALUE	4,024				
***** 16.034-1-10 *****						
	157 Cook Rd					1-107- 2
16.034-1-10	210 1 Family Res		Basic Star 41854	0	0	24,600
Simard Francois R	Massena 1 405801	6,300	COUNTY TAXABLE VALUE		66,800	
Simard Sheri-Lyn	177x146x159xi	66,800	TOWN TAXABLE VALUE		66,800	
157 Cook Rd	FRNT 177.00 DPTH 123.00		SCHOOL TAXABLE VALUE		42,200	
Massena, NY 13662	ACRES 0.50 BANK8888830		FD028 Norfolk Fire Dist		66,800	TO M
	EAST-0353307 NRTH-1789872					
	DEED BOOK 1094 PG-673					
	FULL MARKET VALUE	81,463				
***** 16.034-1-11 *****						
	55 Hidy Ave					1- 21- 6
16.034-1-11	210 1 Family Res		Basic Star 41854	0	0	24,600
Houle Alan H	Massena 1 405801	7,400	COUNTY TAXABLE VALUE		106,600	
Houle Nancy A	Lot 23 & 24	106,600	TOWN TAXABLE VALUE		106,600	
55 Hidy Ave	200x158x200x159		SCHOOL TAXABLE VALUE		82,000	
Massena, NY 13662	FRNT 200.00 DPTH 159.00		FD028 Norfolk Fire Dist		106,600	TO M
	EAST-0353391 NRTH-1789732					
	DEED BOOK 999 PG-00013					
	FULL MARKET VALUE	130,000				
***** 16.034-1-12.1 *****						
	45 Hidy Ave					1- 30- 5
16.034-1-12.1	210 1 Family Res		Basic Star 41854	0	0	24,600
Donie Tracy L	Massena 1 405801	8,000	COUNTY TAXABLE VALUE		79,200	
Donie Jacqueline A	Hidy 75X157 &	79,200	TOWN TAXABLE VALUE		79,200	
45 Hidy Ave	Cook Rd 100X158		SCHOOL TAXABLE VALUE		54,600	
Massena, NY 13662	FRNT 75.00 DPTH		FD028 Norfolk Fire Dist		79,200	TO M
	ACRES 0.99					
	EAST-0353511 NRTH-1789562					
	DEED BOOK 2001 PG-17707					
	FULL MARKET VALUE	96,585				
*****						

STATE OF NEW YORK  
 COUNTY - St Lawrence  
 TOWN - Norfolk  
 SWIS - 406289

2 0 1 6 T E N T A T I V E A S S E S S M E N T R O L L  
 T A X A B L E SECTION OF THE ROLL - 1

PAGE 114  
 VALUATION DATE-JUL 01, 2015  
 TAXABLE STATUS DATE-MAR 01, 2016

TAX MAP NUMBER SEQUENCE  
 UNIFORM PERCENT OF VALUE IS 082.00  
 UNIFORM PERCENT OF VALUE IS 082.00

TAX MAP PARCEL NUMBER	PROPERTY LOCATION & CLASS	ASSESSMENT	EXEMPTION CODE	COUNTY	TOWN	SCHOOL
CURRENT OWNERS NAME	SCHOOL DISTRICT	LAND	TAX DESCRIPTION	TAXABLE VALUE		ACCOUNT NO.
CURRENT OWNERS ADDRESS	PARCEL SIZE/GRID COORD	TOTAL	SPECIAL DISTRICTS			
***** 16.034-1-13 *****						
16.034-1-13	41 Hidy Ave					1- 44- 9
Clemon Louis	270 Mfg housing		Enhanced S 41834	0	0	50,000
Clemon Peggy	Massena 1 405801	4,100	COUNTY TAXABLE VALUE		50,000	
41 Hidy Ave	2011 Doublewide	50,000	TOWN TAXABLE VALUE		50,000	
Massena, NY 13662	FRNT 75.00 DPTH 157.00		SCHOOL TAXABLE VALUE		0	
	EAST-0353548 NRTH-1789485		FD028 Norfolk Fire Dist		50,000 TO M	
	DEED BOOK 941 PG-00033					
	FULL MARKET VALUE	60,976				
***** 16.034-1-14 *****						
16.034-1-14	39 Hidy Ave					1-124-14
Weaver Roy A Jr	210 1 Family Res		Basic Star 41854	0	0	24,600
Weaver Chandra M	Massena 1 405801	4,100	COUNTY TAXABLE VALUE		56,900	
39 Hidy Ave	Ranch-Modular 1992	56,900	TOWN TAXABLE VALUE		56,900	
Massena, NY 13662	FRNT 75.00 DPTH 157.00		SCHOOL TAXABLE VALUE		32,300	
	BANK8888869		FD028 Norfolk Fire Dist		56,900 TO M	
	EAST-0353583 NRTH-1789422					
	DEED BOOK 2006 PG-4118					
	FULL MARKET VALUE	69,390				
***** 16.034-1-15 *****						
16.034-1-15	35 Hidy Ave					1- 17- 2
Legg Constance I	270 Mfg housing		Basic Star 41854	0	0	24,600
35 Hidy Ave	Massena 1 405801	6,700	COUNTY TAXABLE VALUE		68,000	
Massena, NY 13662	Double Wide 28X44 1993	68,000	TOWN TAXABLE VALUE		68,000	
	150x156x150x157		SCHOOL TAXABLE VALUE		43,400	
	FRNT 150.00 DPTH 157.00		FD028 Norfolk Fire Dist		68,000 TO M	
	ACRES 0.54					
	EAST-0353630 NRTH-1789336					
	DEED BOOK 1064 PG-606					
	FULL MARKET VALUE	82,927				
***** 16.034-1-16 *****						
16.034-1-16	29 Hidy Ave					1-107- 3.6
Meacham Donna	210 1 Family Res		VET WAR C 41122	0	9,435	0
29 Hidy Ave	Massena 1 405801	6,900	VET WAR T 41123	0	0	7,380
Massena, NY 13662	150X155x150x156	62,900	VET COM C 41132	0	15,725	0
	FRNT 150.00 DPTH 156.00		VET COM T 41133	0	0	12,300
	EAST-0353716 NRTH-1789208		Enhanced S 41834	0	0	53,550
	DEED BOOK 918 PG-00238					
	FULL MARKET VALUE	76,707	COUNTY TAXABLE VALUE		37,740	
			TOWN TAXABLE VALUE		43,220	
			SCHOOL TAXABLE VALUE		9,350	
			FD028 Norfolk Fire Dist		62,900 TO M	
***** 16.034-1-17 *****						
16.034-1-17	Hidy Ave					1- 71-12
Lemieux Pierre	311 Res vac land		COUNTY TAXABLE VALUE		4,400	
5221 Don Shenk Dr	Massena 1 405801	4,400	TOWN TAXABLE VALUE		4,400	
Swartz Creek, MI 48473	Lot 33 & 34	4,400	SCHOOL TAXABLE VALUE		4,400	
	FRNT 150.00 DPTH 155.00		FD028 Norfolk Fire Dist		4,400 TO M	
	EAST-0353807 NRTH-1789069					
	DEED BOOK 870 PG-00543					
	FULL MARKET VALUE	5,366				

STATE OF NEW YORK  
COUNTY - St Lawrence  
TOWN - Norfolk  
SWIS - 406289

2 0 1 6 T E N T A T I V E A S S E S S M E N T R O L L  
T A X A B L E SECTION OF THE ROLL - 1

PAGE 115  
VALUATION DATE-JUL 01, 2015  
TAXABLE STATUS DATE-MAR 01, 2016

TAX MAP NUMBER SEQUENCE  
UNIFORM PERCENT OF VALUE IS 082.00  
UNIFORM PERCENT OF VALUE IS 082.00

TAX MAP PARCEL NUMBER	PROPERTY LOCATION & CLASS	ASSESSMENT	EXEMPTION CODE-----	COUNTY-----	TOWN-----	SCHOOL
CURRENT OWNERS NAME	SCHOOL DISTRICT	LAND	TAX DESCRIPTION	TAXABLE VALUE		
CURRENT OWNERS ADDRESS	PARCEL SIZE/GRID COORD	TOTAL	SPECIAL DISTRICTS			ACCOUNT NO.
*****						
16.034-1-18	17 Hidy Ave				16.034-1-18	*****
Lamb William C (LU)	312 Vac w/imprv		COUNTY TAXABLE VALUE	7,000		1- 12- 6
Lamb Shirley F (LU)	Massena 1 405801	6,900	TOWN TAXABLE VALUE	7,000		
3249 NE 103rd Ave	150x154x150x155	7,000	SCHOOL TAXABLE VALUE	7,000		
Silver Springs, FL 34488-8338	FRNT 150.00 DPTH 155.00		FD028 Norfolk Fire Dist	7,000 TO M		
	EAST-0353883 NRTH-1788960					
	DEED BOOK 2015 PG-12124					
	FULL MARKET VALUE	8,537				
*****						
16.034-1-19	18 Hough Rd				16.034-1-19	*****
Henry Wayne (LU)	210 1 Family Res		VET COM C 41132	0	16,400	0
18 Hough Rd	Massena 1 405801	6,200	VET COM T 41133	0	0	12,300
Massena, NY 13662	116x262x121x262	71,800	VET DIS C 41142	0	32,800	0
	FRNT 116.00 DPTH 262.00		VET DIS T 41143	0	0	24,600
	ACRES 0.69		Enhanced S 41834	0	0	53,550
	EAST-0353901 NRTH-1788527		COUNTY TAXABLE VALUE	22,600		
	DEED BOOK 2015 PG-1627		TOWN TAXABLE VALUE	34,900		
	FULL MARKET VALUE	87,561	SCHOOL TAXABLE VALUE	18,250		
			FD028 Norfolk Fire Dist	71,800 TO M		
*****						
16.034-1-20	20 Hough Rd				16.034-1-20	*****
Crump Roger A	210 1 Family Res		Basic Star 41854	0	0	0
Crump Teresa A	Massena 1 405801	4,900	COUNTY TAXABLE VALUE	70,700		24,600
20 Hough Rd	FRNT 83.00 DPTH 262.00	70,700	TOWN TAXABLE VALUE	70,700		
Massena, NY 13662	ACRES 0.49		SCHOOL TAXABLE VALUE	46,100		
	EAST-0353820 NRTH-1788474		FD028 Norfolk Fire Dist	70,700 TO M		
	DEED BOOK 2004 PG-12633					
	FULL MARKET VALUE	86,220				
*****						
16.034-1-21	24 Hough Rd				16.034-1-21	*****
Henry Scott G Jr	210 1 Family Res		Basic Star 41854	0	0	0
Henry Samantha C	Massena 1 405801	12,500	COUNTY TAXABLE VALUE	57,900		24,600
24 Hough Rd	ACRES 3.20 BANK8888830	57,900	TOWN TAXABLE VALUE	57,900		
Massena, NY 13662	EAST-0353657 NRTH-1788666		SCHOOL TAXABLE VALUE	33,300		
	DEED BOOK 2015 PG-3684		FD028 Norfolk Fire Dist	57,900 TO M		
	FULL MARKET VALUE	70,610				
*****						
16.034-1-22.2	38 Hough Rd				16.034-1-22.2	*****
Henry Glenn	210 1 Family Res		VET COM C 41132	0	16,400	0
Henry Sharon	Massena 1 405801	7,600	VET COM T 41133	0	0	12,300
38 Hough Rd	Ranch	82,600	Enhanced S 41834	0	0	53,550
Massena, NY 13662	FRNT 170.00 DPTH		COUNTY TAXABLE VALUE	66,200		
	ACRES 0.80		TOWN TAXABLE VALUE	70,300		
	EAST-0353402 NRTH-1788222		SCHOOL TAXABLE VALUE	29,050		
	DEED BOOK 00941 PG-00702		FD028 Norfolk Fire Dist	82,600 TO M		
	FULL MARKET VALUE	100,732				
*****						

STATE OF NEW YORK  
COUNTY - St Lawrence  
TOWN - Norfolk  
SWIS - 406289

2 0 1 6 T E N T A T I V E A S S E S S M E N T R O L L  
T A X A B L E SECTION OF THE ROLL - 1

PAGE 116  
VALUATION DATE-JUL 01, 2015  
TAXABLE STATUS DATE-MAR 01, 2016

TAX MAP NUMBER SEQUENCE  
UNIFORM PERCENT OF VALUE IS 082.00  
UNIFORM PERCENT OF VALUE IS 082.00

TAX MAP PARCEL NUMBER	PROPERTY LOCATION & CLASS	ASSESSMENT	EXEMPTION CODE	COUNTY	TOWN	SCHOOL
CURRENT OWNERS NAME	SCHOOL DISTRICT	LAND	TAX DESCRIPTION	TAXABLE VALUE		
CURRENT OWNERS ADDRESS	PARCEL SIZE/GRID COORD	TOTAL	SPECIAL DISTRICTS	ACCOUNT NO.		
*****						
16.034-1-22.3	32 Hough Rd			16.034-1-22.3		*****
Flynn Tammy	210 1 Family Res		Basic Star 41854	0	0	1- 53- 6.3
32 Hough Rd	Massena 1 405801	6,000	COUNTY TAXABLE VALUE	63,100		
Massena, NY 13662	FRNT 110.00 DPTH 210.00	63,100	TOWN TAXABLE VALUE	63,100		
	ACRES 0.53		SCHOOL TAXABLE VALUE	38,500		
	EAST-0353510 NRTH-1788287		FD028 Norfolk Fire Dist	63,100 TO M		
	DEED BOOK 2009 PG-4243					
	FULL MARKET VALUE	76,951				
*****						
16.034-1-22.11	Cook Rd			16.034-1-22.11		*****
Henry Carter L	314 Rural vac<10		COUNTY TAXABLE VALUE	5,400		1- 53- 6.11
Henry Donna M	Massena 1 405801	5,400	TOWN TAXABLE VALUE	5,400		
41 Hough Rd	Also 1004/618	5,400	SCHOOL TAXABLE VALUE	5,400		
Massena, NY 13662	FRNT 316.00 DPTH		FD028 Norfolk Fire Dist	5,400 TO M		
	ACRES 2.80					
	EAST-0353366 NRTH-1788467					
	DEED BOOK 2002 PG-1621					
	FULL MARKET VALUE	6,585				
*****						
16.034-1-22.12	28 Hough Rd			16.034-1-22.12		*****
Briggs Wendell	270 Mfg housing		COUNTY TAXABLE VALUE	20,000		1-53-6.12
Briggs Bobbie	Massena 1 405801	6,400	TOWN TAXABLE VALUE	20,000		
5395 Highway 53 West	Trailer	20,000	SCHOOL TAXABLE VALUE	20,000		
Jasper, GA 30143	132x210x127x210		FD028 Norfolk Fire Dist	20,000 TO M		
	FRNT 132.00 DPTH					
	ACRES 0.53					
	EAST-0353601 NRTH-1788334					
	DEED BOOK 2010 PG-18431					
	FULL MARKET VALUE	24,390				
*****						
16.034-1-23.1	221 Cook Rd			16.034-1-23.1		*****
Binan Jerry	210 1 Family Res		Enhanced S 41834	0	0	1- 13-15
Binan Diane	Massena 1 405801	5,900	COUNTY TAXABLE VALUE	51,000		51,000
221 Cook Rd	Ranch	51,000	TOWN TAXABLE VALUE	51,000		
Massena, NY 13662	FRNT 112.00 DPTH 190.00		SCHOOL TAXABLE VALUE	0		
	ACRES 0.49		FD028 Norfolk Fire Dist	51,000 TO M		
	EAST-0353154 NRTH-1788608					
	DEED BOOK 837 PG-00562					
	FULL MARKET VALUE	62,195				
*****						

STATE OF NEW YORK  
COUNTY - St Lawrence  
TOWN - Norfolk  
SWIS - 406289

2 0 1 6 T E N T A T I V E A S S E S S M E N T R O L L  
T A X A B L E SECTION OF THE ROLL - 1

PAGE 117  
VALUATION DATE-JUL 01, 2015  
TAXABLE STATUS DATE-MAR 01, 2016

TAX MAP NUMBER SEQUENCE  
UNIFORM PERCENT OF VALUE IS 082.00  
UNIFORM PERCENT OF VALUE IS 082.00

TAX MAP PARCEL NUMBER	PROPERTY LOCATION & CLASS	ASSESSMENT	EXEMPTION CODE	COUNTY	TOWN	SCHOOL
CURRENT OWNERS NAME	SCHOOL DISTRICT	LAND	TAX DESCRIPTION	TAXABLE VALUE		ACCOUNT NO.
CURRENT OWNERS ADDRESS	PARCEL SIZE/GRID COORD	TOTAL	SPECIAL DISTRICTS			
***** 16.034-1-24.12 *****						
16.034-1-24.12	213 Cook Rd					
Henry Daniel N (LU)	210 1 Family Res		Vet Eligib 41101	0	7,520	7,520 0
Henry Rita M (LU)	Massena 1 405801	6,800	Enhanced S 41834	0	0	0 53,550
213 Cook Rd	FRNT 150.00 DPTH 165.00	75,200	COUNTY TAXABLE VALUE		67,680	
Massena, NY 13662	EAST-0353062 NRTH-1788794		TOWN TAXABLE VALUE		67,680	
	DEED BOOK 2008 PG-4482		SCHOOL TAXABLE VALUE		21,650	
	FULL MARKET VALUE	91,707	FD028 Norfolk Fire Dist		75,200 TO M	
***** 16.034-1-24.111 *****						
16.034-1-24.111	Cook Rd					
Henry Gary D	314 Rural vac<10		COUNTY TAXABLE VALUE		8,400	1- 53- 7
Henry Patricia P	Massena 1 405801	8,400	TOWN TAXABLE VALUE		8,400	
189 Cook Rd	ACRES 10.70	8,400	SCHOOL TAXABLE VALUE		8,400	
Massena, NY 13662	EAST-0353393 NRTH-1789057		FD028 Norfolk Fire Dist		8,400 TO M	
	DEED BOOK 2007 PG-10302					
	FULL MARKET VALUE	10,244				
***** 16.034-1-24.112 *****						
16.034-1-24.112	Off Hidy Ave					
Clema Louis B	314 Rural vac<10		COUNTY TAXABLE VALUE		300	
Clema Peggy A	Massena 1 405801	300	TOWN TAXABLE VALUE		300	
41 Hidy Ave	FRNT 75.00 DPTH 158.00	300	SCHOOL TAXABLE VALUE		300	
Massena, NY 13662	EAST-0353438 NRTH-1789409		FD028 Norfolk Fire Dist		300 TO M	
	DEED BOOK 2011 PG-13490					
	FULL MARKET VALUE	366				
***** 16.034-1-25 *****						
16.034-1-25	189 Cook Rd					
Henry Gary	210 1 Family Res		Enhanced S 41834	0	0	0 53,550
Henry Patricia	Massena 1 405801	7,800	COUNTY TAXABLE VALUE		94,100	
189 Cook Rd	360x175x93x190	94,100	TOWN TAXABLE VALUE		94,100	
Massena, NY 13662	FRNT 360.00 DPTH		SCHOOL TAXABLE VALUE		40,550	
	ACRES 0.90		FD028 Norfolk Fire Dist		94,100 TO M	
	EAST-0352869 NRTH-1789066					
	DEED BOOK 903 PG-00354					
	FULL MARKET VALUE	114,756				
***** 16.034-1-26 *****						
16.034-1-26	185 Cook Rd					
Mockry Greg M	210 1 Family Res		VET WAR C 41122	0	9,840	0 0
Mockry Sheila A	Massena 1 405801	6,700	VET WAR T 41123	0	0	7,380 0
185 Cook Rd	151x200x130x210	80,900	Enhanced S 41834	0	0	0 53,550
Massena, NY 13662	FRNT 151.00 DPTH		COUNTY TAXABLE VALUE		71,060	
	ACRES 0.55 BANK8888830		TOWN TAXABLE VALUE		73,520	
	EAST-0352961 NRTH-1789235		SCHOOL TAXABLE VALUE		27,350	
	DEED BOOK 2008 PG-2614		FD028 Norfolk Fire Dist		80,900 TO M	
	FULL MARKET VALUE	98,659				
*****						

STATE OF NEW YORK  
COUNTY - St Lawrence  
TOWN - Norfolk  
SWIS - 406289

2 0 1 6 T E N T A T I V E A S S E S S M E N T R O L L  
T A X A B L E SECTION OF THE ROLL - 1

PAGE 118  
VALUATION DATE-JUL 01, 2015  
TAXABLE STATUS DATE-MAR 01, 2016

TAX MAP NUMBER SEQUENCE  
UNIFORM PERCENT OF VALUE IS 082.00  
UNIFORM PERCENT OF VALUE IS 082.00

TAX MAP PARCEL NUMBER	PROPERTY LOCATION & CLASS	ASSESSMENT	EXEMPTION CODE-----	COUNTY-----	TOWN-----	SCHOOL
CURRENT OWNERS NAME	SCHOOL DISTRICT	LAND	TAX DESCRIPTION	TAXABLE VALUE		
CURRENT OWNERS ADDRESS	PARCEL SIZE/GRID COORD	TOTAL	SPECIAL DISTRICTS			ACCOUNT NO.
***** 16.034-1-27 *****						
16.034-1-27	Cook Rd					1- 43- 6
Mockry Greg	311 Res vac land		COUNTY TAXABLE VALUE	3,200		
Mockry Sheila	Massena 1 405801	3,200	TOWN TAXABLE VALUE	3,200		
185 Cook Rd	Vacant Land	3,200	SCHOOL TAXABLE VALUE	3,200		
Massena, NY 13662	FRNT 94.00 DPTH 210.00		FD028 Norfolk Fire Dist	3,200 TO M		
	EAST-0353031 NRTH-1789329					
	DEED BOOK 1050 PG-00922					
	FULL MARKET VALUE	3,902				
***** 16.034-1-28 *****						
16.034-1-28	175 Cook Rd					1-114- 4
Barney Christopher J	314 Rural vac<10		COUNTY TAXABLE VALUE	3,200		
171 Cook Rd	Massena 1 405801	3,200	TOWN TAXABLE VALUE	3,200		
Massena, NY 13662	FRNT 94.00 DPTH 210.00	3,200	SCHOOL TAXABLE VALUE	3,200		
	ACRES 0.45 BANK8888830		FD028 Norfolk Fire Dist	3,200 TO M		
	EAST-0353098 NRTH-1789424					
	DEED BOOK 2011 PG-16636					
	FULL MARKET VALUE	3,902				
***** 16.034-1-29 *****						
16.034-1-29	171 Cook Rd					1-100- 1
Barney Christopher J	210 1 Family Res		VET COM C 41132	0	16,400	0
171 Cook Rd	Massena 1 405801	6,000	VET COM T 41133	0	0	12,300
Massena, NY 13662	FRNT 94.00 DPTH 210.00	78,900	Basic Star 41854	0	0	0
	ACRES 0.46 BANK8888830		COUNTY TAXABLE VALUE	62,500		24,600
	EAST-0353149 NRTH-1789509		TOWN TAXABLE VALUE	66,600		
	DEED BOOK 2011 PG-16636		SCHOOL TAXABLE VALUE	54,300		
	FULL MARKET VALUE	96,220	FD028 Norfolk Fire Dist	78,900 TO M		
***** 16.034-1-30 *****						
16.034-1-30	169 Cook Rd					1-100- 2
Lawrence Patrick B	210 1 Family Res		VET COM C 41132	0	14,775	0
Lawrence Rosemarie	Massena 1 405801	5,300	VET COM T 41133	0	0	12,300
169 Cook Rd	FRNT 93.00 DPTH 210.00	59,100	VET DIS C 41142	0	5,910	0
Massena, NY 13662	ACRES 0.45		VET DIS T 41143	0	0	5,910
	EAST-0353178 NRTH-1789587		Enhanced S 41834	0	0	0
	DEED BOOK 1066 PG-344		COUNTY TAXABLE VALUE	38,415		53,550
	FULL MARKET VALUE	72,073	TOWN TAXABLE VALUE	40,890		
			SCHOOL TAXABLE VALUE	5,550		
			FD028 Norfolk Fire Dist	59,100 TO M		
***** 16.034-1-31 *****						
16.034-1-31	163 Cook Rd					1-120- 9
Lawrence Cynthia	270 Mfg housing		Basic Star 41854	0	0	24,600
PO Box 5083	Massena 1 405801	7,900	COUNTY TAXABLE VALUE	64,200		
Massena, NY 13662	1993 Double Wide 28X56	64,200	TOWN TAXABLE VALUE	64,200		
	187x300x170x210		SCHOOL TAXABLE VALUE	39,600		
	FRNT 187.00 DPTH 255.00		FD028 Norfolk Fire Dist	64,200 TO M		
	EAST-0353243 NRTH-1789676					
	DEED BOOK 1035 PG-01115					
	FULL MARKET VALUE	78,293				
*****						

STATE OF NEW YORK  
COUNTY - St Lawrence  
TOWN - Norfolk  
SWIS - 406289

2 0 1 6 T E N T A T I V E A S S E S S M E N T R O L L  
T A X A B L E SECTION OF THE ROLL - 1

PAGE 119  
VALUATION DATE-JUL 01, 2015  
TAXABLE STATUS DATE-MAR 01, 2016

TAX MAP NUMBER SEQUENCE  
UNIFORM PERCENT OF VALUE IS 082.00  
UNIFORM PERCENT OF VALUE IS 082.00

TAX MAP PARCEL NUMBER	PROPERTY LOCATION & CLASS	ASSESSMENT	EXEMPTION CODE	COUNTY	TOWN	SCHOOL
CURRENT OWNERS NAME	SCHOOL DISTRICT	LAND	TAX DESCRIPTION	TAXABLE VALUE		
CURRENT OWNERS ADDRESS	PARCEL SIZE/GRID COORD	TOTAL	SPECIAL DISTRICTS			ACCOUNT NO.
*****						
16.034-1-33	168 Cook Rd			16.034-1-33		*****
Smith Brent	210 1 Family Res		COUNTY TAXABLE VALUE	97,400		1-118- 3
Smith Marilyn	Massena 1 405801	6,600	TOWN TAXABLE VALUE	97,400		
60 Ames St	100x450x130'wfx500	97,400	SCHOOL TAXABLE VALUE	97,400		
Massena, NY 13662-1341	FRNT 100.00 DPTH 450.00		FD028 Norfolk Fire Dist	97,400 TO M		
	ACRES 1.30					
	EAST-0352890 NRTH-1789810					
PRIOR OWNER ON 3/01/2016	DEED BOOK 2016 PG-1912					
Smith Brent	FULL MARKET VALUE	118,780				
*****						
16.034-1-34.2	174 Cook Rd			16.034-1-34.2		*****
Tyo Stacey J	210 1 Family Res - WTRFNT		Basic Star 41854	0	0	1-122-14.2
Murray Maralyn	Massena 1 405801	5,500	COUNTY TAXABLE VALUE	52,100	0	24,600
174 Cook Rd	133x398x93'wfx411 Ranch	52,100	TOWN TAXABLE VALUE	52,100		
Massena, NY 13662	FRNT 133.00 DPTH 400.00		SCHOOL TAXABLE VALUE	27,500		
	ACRES 1.10 BANK8888869		FD028 Norfolk Fire Dist	52,100 TO M		
	EAST-0352833 NRTH-1789574					
	DEED BOOK 2002 PG-5680					
	FULL MARKET VALUE	63,537				
*****						
16.034-1-34.11	170 Cook Rd			16.034-1-34.11		*****
Whelan David K	210 1 Family Res		Basic Star 41854	0	0	1-122-14.1
170 Cook Rd	Massena 1 405801	7,000	COUNTY TAXABLE VALUE	46,700	0	24,600
Massena, NY 13662	83x438x83'wfx450	46,700	TOWN TAXABLE VALUE	46,700		
	FRNT 83.00 DPTH 411.00		SCHOOL TAXABLE VALUE	22,100		
	EAST-0352890 NRTH-1789686		FD028 Norfolk Fire Dist	46,700 TO M		
	DEED BOOK 1999 PG-7950					
	FULL MARKET VALUE	56,951				
*****						
16.034-1-34.12	Cook Rd			16.034-1-34.12		*****
Tyo Stacey J	314 Rural vac<10		COUNTY TAXABLE VALUE	3,900		
Murray Maralyn	Massena 1 405801	3,900	TOWN TAXABLE VALUE	3,900		
174 Cook Rd	Vacant-No Frontage	3,900	SCHOOL TAXABLE VALUE	3,900		
Massena, NY 13662	411x100'wfx435		FD028 Norfolk Fire Dist	3,900 TO M		
	ACRES 0.90 BANK8888869					
	EAST-0352723 NRTH-1789767					
	DEED BOOK 2002 PG-5680					
	FULL MARKET VALUE	4,756				
*****						
16.034-1-35	180 Cook Rd			16.034-1-35		*****
Carr Darren J	210 1 Family Res		Basic Star 41854	0	0	1- 21- 8
180 Cook Rd	Massena 1 405801	5,900	COUNTY TAXABLE VALUE	90,900	0	24,600
Massena, NY 13662	175x415x100'wfx475	90,900	TOWN TAXABLE VALUE	90,900		
	FRNT 175.00 DPTH 450.00		SCHOOL TAXABLE VALUE	66,300		
	ACRES 1.30		FD028 Norfolk Fire Dist	90,900 TO M		
	EAST-0352770 NRTH-1789486					
	DEED BOOK 2013 PG-10633					
	FULL MARKET VALUE	110,854				
*****						

STATE OF NEW YORK  
 COUNTY - St Lawrence  
 TOWN - Norfolk  
 SWIS - 406289

2 0 1 6 T E N T A T I V E A S S E S S M E N T R O L L  
 T A X A B L E SECTION OF THE ROLL - 1

PAGE 120  
 VALUATION DATE-JUL 01, 2015  
 TAXABLE STATUS DATE-MAR 01, 2016

TAX MAP NUMBER SEQUENCE  
 UNIFORM PERCENT OF VALUE IS 082.00  
 UNIFORM PERCENT OF VALUE IS 082.00

TAX MAP PARCEL NUMBER	PROPERTY LOCATION & CLASS	ASSESSMENT	EXEMPTION CODE	COUNTY	TOWN	SCHOOL
CURRENT OWNERS NAME	SCHOOL DISTRICT	LAND	TAX DESCRIPTION	TAXABLE VALUE		ACCOUNT NO.
CURRENT OWNERS ADDRESS	PARCEL SIZE/GRID COORD	TOTAL	SPECIAL DISTRICTS			
***** 16.034-1-36 *****						
188 Cook Rd						1- 12- 5
16.034-1-36	210 1 Family Res - WTRFNT		VET WAR C 41122	0	9,840	0
Gilbert Robert	Massena 1 405801	12,100	VET WAR T 41123	0	0	7,380
Gilbert Jean	230x415x205'wfx415	81,200	Enhanced S 41834	0	0	53,550
188 Cook Rd	FRNT 230.00 DPTH 415.00		COUNTY TAXABLE VALUE		71,360	
Massena, NY 13662	ACRES 2.10		TOWN TAXABLE VALUE		73,820	
	EAST-0352668 NRTH-1789355		SCHOOL TAXABLE VALUE		27,650	
	DEED BOOK 983 PG-00524		FD028 Norfolk Fire Dist		81,200 TO M	
	FULL MARKET VALUE	99,024				
***** 16.034-3-1 *****						
20 Hidy Ave						1- 90-15
16.034-3-1	210 1 Family Res		VET WAR C 41122	0	9,540	0
Peets Alan C	Massena 1 405801	7,000	VET WAR T 41123	0	0	7,380
Peets Sheila A	FRNT 188.00 DPTH 150.00	63,600	Enhanced S 41834	0	0	53,550
20 Hidy Ave	ACRES 0.64		COUNTY TAXABLE VALUE		54,060	
Massena, NY 13662	EAST-0353956 NRTH-1789214		TOWN TAXABLE VALUE		56,220	
	DEED BOOK 882 PG-967		SCHOOL TAXABLE VALUE		10,050	
	FULL MARKET VALUE	77,561	FD028 Norfolk Fire Dist		63,600 TO M	
***** 16.034-3-2 *****						
14 Hidy Ave						1- 64- 7
16.034-3-2	210 1 Family Res		Basic Star 41854	0	0	24,600
Lamb William (LU)	Massena 1 405801	6,600	COUNTY TAXABLE VALUE		81,300	
Lamb Shirley (LU)	Lot 15 & 16 1Ar	81,300	TOWN TAXABLE VALUE		81,300	
3249 NE 103rd Ave	FRNT 150.00 DPTH 150.00		SCHOOL TAXABLE VALUE		56,700	
Silver Springs, FL 34488	EAST-0354044 NRTH-1789083		FD028 Norfolk Fire Dist		81,300 TO M	
	DEED BOOK 2015 PG-12124					
	FULL MARKET VALUE	99,146				
***** 16.034-3-3 *****						
8 Hidy Ave						1-107- 3.2
16.034-3-3	270 Mfg housing		Basic Star 41854	0	0	24,600
Scheufler Pauline M	Massena 1 405801	6,100	COUNTY TAXABLE VALUE		72,200	
Scheufler Tamie L	FRNT 112.00 DPTH 150.00	72,200	TOWN TAXABLE VALUE		72,200	
Attn: Pauline	ACRES 0.39		SCHOOL TAXABLE VALUE		47,600	
8 Hidy Ave	EAST-0354134 NRTH-1788960		FD028 Norfolk Fire Dist		72,200 TO M	
Massena, NY 13662	DEED BOOK 2002 PG-13130					
	FULL MARKET VALUE	88,049				
***** 16.034-3-4 *****						
6 Hidy Ave						1-107-3.42
16.034-3-4	210 1 Family Res		VET WAR T 41123	0	0	7,380
Cowles Robert	Massena 1 405801	5,400	VET WAR C 41122	0	9,840	0
Cowles Marlene	Ranch	67,600	Enhanced S 41834	0	0	53,550
6 Hidy Ave	FRNT 112.00 DPTH 150.00		COUNTY TAXABLE VALUE		57,760	
Massena, NY 13662	ACRES 0.38		TOWN TAXABLE VALUE		60,220	
	EAST-0354205 NRTH-1788850		SCHOOL TAXABLE VALUE		14,050	
	DEED BOOK 1052 PG-590		FD028 Norfolk Fire Dist		67,600 TO M	
	FULL MARKET VALUE	82,439				
*****						



STATE OF NEW YORK  
 COUNTY - St Lawrence  
 TOWN - Norfolk  
 SWIS - 406289

2 0 1 6 T E N T A T I V E A S S E S S M E N T R O L L  
 T A X A B L E SECTION OF THE ROLL - 1

PAGE 121  
 VALUATION DATE-JUL 01, 2015  
 TAXABLE STATUS DATE-MAR 01, 2016

TAX MAP NUMBER SEQUENCE  
 UNIFORM PERCENT OF VALUE IS 082.00  
 UNIFORM PERCENT OF VALUE IS 082.00

TAX MAP PARCEL NUMBER	PROPERTY LOCATION & CLASS	ASSESSMENT	EXEMPTION CODE	COUNTY	TOWN	SCHOOL
CURRENT OWNERS NAME	SCHOOL DISTRICT	LAND	TAX DESCRIPTION	TAXABLE VALUE		
CURRENT OWNERS ADDRESS	PARCEL SIZE/GRID COORD	TOTAL	SPECIAL DISTRICTS	ACCOUNT NO.		
*****						
16.034-3-5	Hidy Ave 311 Res vac land		COUNTY TAXABLE VALUE	6,400		1- 30- 3
Davis Robin Royal	Massena 1 405801	6,400	TOWN TAXABLE VALUE	6,400		
5913 Terrace Lane Apt D	205x150(survey)	6,400	SCHOOL TAXABLE VALUE	6,400		
Farmington, NY 14425	FRNT 175.00 DPTH 150.00 ACRES 0.60 EAST-0354255 NRTH-1788762 DEED BOOK 2013 PG-3418 FULL MARKET VALUE 7,805		FD028 Norfolk Fire Dist	6,400	TO M	
*****						
16.034-3-6	3 Hough Rd 210 1 Family Res		COUNTY TAXABLE VALUE	22,600		1- 30- 2
LaPradd Yancy	Massena 1 405801	2,200	TOWN TAXABLE VALUE	22,600		
5 Hough Rd	250x385x250x22x25	22,600	SCHOOL TAXABLE VALUE	22,600		
Massena, NY 13662	FRNT 45.00 DPTH ACRES 0.25 EAST-0354373 NRTH-1788550 DEED BOOK 2013 PG-3417 FULL MARKET VALUE 27,561		FD028 Norfolk Fire Dist	22,600	TO M	
*****						
16.034-3-7.1	5 Hough Rd 270 Mfg housing		Basic Star 41854	0	0	1- 30- 4
Lapradd Yancy	Massena 1 405801	12,300	COUNTY TAXABLE VALUE	23,300		0 23,300
Lapradd Harold J	FRNT 60.00 DPTH	23,300	TOWN TAXABLE VALUE	23,300		
5 Hough Rd	ACRES 2.60 EAST-0354290 NRTH-0178280 DEED BOOK 2013 PG-3416 FULL MARKET VALUE 28,415		SCHOOL TAXABLE VALUE	0		
Massena, NY 13662			FD028 Norfolk Fire Dist	23,300	TO M	
*****						
16.034-3-8.1	9 Hough Rd 210 1 Family Res		Enhanced S 41834	0	0	1-118- 2
Love Freddy	Massena 1 405801	4,100	COUNTY TAXABLE VALUE	45,900		0 45,900
Love Theresa	FRNT 92.00 DPTH 150.00	45,900	TOWN TAXABLE VALUE	45,900		
9 Hough Rd	EAST-0354220 NRTH-1788445		SCHOOL TAXABLE VALUE	0		
Massena, NY 13662	DEED BOOK 936 PG-14 FULL MARKET VALUE 55,976		FD028 Norfolk Fire Dist	45,900	TO M	
*****						
16.034-3-9	11 Hough Rd 270 Mfg housing		Basic Star 41854	0	0	1- 60- 2
Billhardt Patricia A	Massena 1 405801	4,100	COUNTY TAXABLE VALUE	38,100		0 24,600
11 Hough Rd	FRNT 73.00 DPTH 150.00	38,100	TOWN TAXABLE VALUE	38,100		
Massena, NY 13662	ACRES 0.25 BANK8888209 EAST-0354154 NRTH-1788406 DEED BOOK 2004 PG-17355 FULL MARKET VALUE 46,463		SCHOOL TAXABLE VALUE	13,500		
*****						

STATE OF NEW YORK  
 COUNTY - St Lawrence  
 TOWN - Norfolk  
 SWIS - 406289

2 0 1 6 T E N T A T I V E A S S E S S M E N T R O L L  
 T A X A B L E SECTION OF THE ROLL - 1

PAGE 122  
 VALUATION DATE-JUL 01, 2015  
 TAXABLE STATUS DATE-MAR 01, 2016

TAX MAP NUMBER SEQUENCE  
 UNIFORM PERCENT OF VALUE IS 082.00  
 UNIFORM PERCENT OF VALUE IS 082.00

TAX MAP PARCEL NUMBER	PROPERTY LOCATION & CLASS	ASSESSMENT	EXEMPTION CODE	COUNTY	TOWN	SCHOOL
CURRENT OWNERS NAME	SCHOOL DISTRICT	LAND	TAX DESCRIPTION	TAXABLE VALUE		
CURRENT OWNERS ADDRESS	PARCEL SIZE/GRID COORD	TOTAL	SPECIAL DISTRICTS	ACCOUNT NO.		
*****						
16.034-3-10	13 Hough Rd 270 Mfg housing		Basic Star 41854	0	0	0 15,000
Davis Ralph H	Massena 1 405801	6,000	COUNTY TAXABLE VALUE			15,000
13 Hough Rd	FRNT 132.00 DPTH 150.00	15,000	TOWN TAXABLE VALUE			15,000
Massena, NY 13662	EAST-0354049 NRTH-1788352		SCHOOL TAXABLE VALUE			0
	DEED BOOK 2013 PG-3419		FD028 Norfolk Fire Dist			15,000 TO M
	FULL MARKET VALUE	18,293	*****			
*****						
16.034-3-11	21 Hough Rd 210 1 Family Res		COUNTY TAXABLE VALUE			22,000
Brown Trevelon L	Massena 1 405801	11,100	TOWN TAXABLE VALUE			22,000
1928 County Route 38	2 Ar Old Style	22,000	SCHOOL TAXABLE VALUE			22,000
Norfolk, NY 13667-3241	FRNT 95.00 DPTH		FD028 Norfolk Fire Dist			22,000 TO M
	ACRES 1.70		*****			
	EAST-0354113 NRTH-1788096		*****			
	DEED BOOK 2004 PG-21437		*****			
	FULL MARKET VALUE	26,829	*****			
*****						
16.034-3-12	29 Hough Rd 210 1 Family Res		Basic Star 41854	0	0	0 24,600
Price Mary	Massena 1 405801	10,500	COUNTY TAXABLE VALUE			77,000
29 Hough Rd	Ranch	77,000	TOWN TAXABLE VALUE			77,000
Massena, NY 13662	FRNT 200.00 DPTH		SCHOOL TAXABLE VALUE			52,400
	ACRES 2.10 BANK8888111		FD028 Norfolk Fire Dist			77,000 TO M
	EAST-0354030 NRTH-1788072		*****			
	DEED BOOK 2006 PG-3514		*****			
	FULL MARKET VALUE	93,902	*****			
*****						
16.034-3-13	33 Hough Rd 210 1 Family Res		Basic Star 41854	0	0	0 24,600
Clement Danielle M	Massena 1 405801	5,900	COUNTY TAXABLE VALUE			57,500
33 Hough Rd	104x328x106x328	57,500	TOWN TAXABLE VALUE			57,500
Massena, NY 13662-3307	FRNT 104.00 DPTH 328.00		SCHOOL TAXABLE VALUE			32,900
	ACRES 0.78		FD028 Norfolk Fire Dist			57,500 TO M
	EAST-0353715 NRTH-1788091		*****			
	DEED BOOK 2007 PG-17100		*****			
	FULL MARKET VALUE	70,122	*****			
*****						
16.034-3-14	Hough Rd 312 Vac w/imprv		COUNTY TAXABLE VALUE			3,100
Clement Danielle M	Massena 1 405801	2,400	TOWN TAXABLE VALUE			3,100
33 Hough Rd	Garage & Shed	3,100	SCHOOL TAXABLE VALUE			3,100
Massena, NY 13662-3307	FRNT 66.00 DPTH 329.00		FD028 Norfolk Fire Dist			3,100 TO M
	EAST-0353635 NRTH-1788069		*****			
	DEED BOOK 2007 PG-17100		*****			
	FULL MARKET VALUE	3,780	*****			
*****						

STATE OF NEW YORK  
COUNTY - St Lawrence  
TOWN - Norfolk  
SWIS - 406289

2 0 1 6 T E N T A T I V E A S S E S S M E N T R O L L  
T A X A B L E SECTION OF THE ROLL - 1

PAGE 123  
VALUATION DATE-JUL 01, 2015  
TAXABLE STATUS DATE-MAR 01, 2016

TAX MAP NUMBER SEQUENCE  
UNIFORM PERCENT OF VALUE IS 082.00  
UNIFORM PERCENT OF VALUE IS 082.00

TAX MAP PARCEL NUMBER	PROPERTY LOCATION & CLASS	ASSESSMENT	EXEMPTION CODE	COUNTY	TOWN	SCHOOL
CURRENT OWNERS NAME	SCHOOL DISTRICT	LAND	TAX DESCRIPTION	TAXABLE VALUE		
CURRENT OWNERS ADDRESS	PARCEL SIZE/GRID COORD	TOTAL	SPECIAL DISTRICTS			ACCOUNT NO.
*****						
16.034-3-15	12 Hough Rd 210 1 Family Res		Enhanced S 41834	0	0	0 38,800
Malone Lloyd	Massena 1 405801	4,900	COUNTY TAXABLE VALUE		38,800	
Malone Betty Lou	Old Style	38,800	TOWN TAXABLE VALUE		38,800	
12 Hough Rd	FRNT 83.00 DPTH 262.00		SCHOOL TAXABLE VALUE		0	
Massena, NY 13662	ACRES 0.49		FD028 Norfolk Fire Dist		38,800 TO M	
	EAST-0353989 NRTH-1788582					
	DEED BOOK 1090 PG-1010					
	FULL MARKET VALUE	47,317				
*****						
16.034-3-16	5 Hidy Ave 311 Res vac land		COUNTY TAXABLE VALUE		7,100	1- 51- 5
Malone Lloyd J	Massena 1 405801	7,100	TOWN TAXABLE VALUE		7,100	
Malone Betty L	ACRES 1.00	7,100	SCHOOL TAXABLE VALUE		7,100	
12 Hough Rd	EAST-0354023 NRTH-1788722		FD028 Norfolk Fire Dist		7,100 TO M	
Massena, NY 13662	DEED BOOK 1999 PG-17036					
	FULL MARKET VALUE	8,659				
*****						
16.034-3-17	Hidy Ave 312 Vac w/imprv		COUNTY TAXABLE VALUE		29,400	1-127- 7
Lamb William C (LU)	Massena 1 405801	2,400	TOWN TAXABLE VALUE		29,400	
Lamb Shirley F (LU)	Florence Baldwin-Vac Lot	29,400	SCHOOL TAXABLE VALUE		29,400	
3249 NE 103rd Ave	FRNT 75.00 DPTH 154.00		FD028 Norfolk Fire Dist		29,400 TO M	
Silver Springs, FL 34488-8338	ACRES 0.27					
	EAST-0353954 NRTH-1788848					
	DEED BOOK 2015 PG-12124					
	FULL MARKET VALUE	35,854				
*****						
16.034-4-1	Cook Rd 314 Rural vac<10		COUNTY TAXABLE VALUE		5,200	1- 7-13
Noorata Habibullah	Massena 1 405801	5,200	TOWN TAXABLE VALUE		5,200	
2743 Brighton 7Th St	Waterfront Vacant Lot	5,200	SCHOOL TAXABLE VALUE		5,200	
Brooklyn, NY 11235	ACRES 6.80		FD028 Norfolk Fire Dist		5,200 TO M	
	EAST-0035146 NRTH-0178706					
	DEED BOOK 906 PG-00918					
	FULL MARKET VALUE	6,341				
*****						
16.034-4-3	62 Hough Rd 210 1 Family Res		Basic Star 41854	0	0	0 24,600
Pearce Carolynn J	Massena 1 405801	5,500	COUNTY TAXABLE VALUE		42,700	
62 Hough Rd	FRNT 100.00 DPTH 144.00	42,700	TOWN TAXABLE VALUE		42,700	
Massena, NY 13662	BANK8888830		SCHOOL TAXABLE VALUE		18,100	
	EAST-0352964 NRTH-1787913		FD028 Norfolk Fire Dist		42,700 TO M	
	DEED BOOK 2007 PG-875					
	FULL MARKET VALUE	52,073				
*****						

STATE OF NEW YORK  
COUNTY - St Lawrence  
TOWN - Norfolk  
SWIS - 406289

2 0 1 6 T E N T A T I V E A S S E S S M E N T R O L L  
T A X A B L E SECTION OF THE ROLL - 1

PAGE 124  
VALUATION DATE-JUL 01, 2015  
TAXABLE STATUS DATE-MAR 01, 2016

TAX MAP NUMBER SEQUENCE  
UNIFORM PERCENT OF VALUE IS 082.00  
UNIFORM PERCENT OF VALUE IS 082.00

TAX MAP PARCEL NUMBER	PROPERTY LOCATION & CLASS	ASSESSMENT	EXEMPTION CODE	COUNTY	TOWN	SCHOOL
CURRENT OWNERS NAME	SCHOOL DISTRICT	LAND	TAX DESCRIPTION	TAXABLE VALUE		ACCOUNT NO.
CURRENT OWNERS ADDRESS	PARCEL SIZE/GRID COORD	TOTAL	SPECIAL DISTRICTS			
***** 16.034-4-4 *****						
16.034-4-4	238 Cook Rd					1-117- 8
Trimm Amy	210 1 Family Res		Basic Star 41854	0	0	24,600
238 Cook Rd	Massena 1 405801	12,000	COUNTY TAXABLE VALUE		51,000	
Massena, NY 13662	192'x639.7 (D)	51,000	TOWN TAXABLE VALUE		51,000	
	FRNT 390.00 DPTH 149.00		SCHOOL TAXABLE VALUE		26,400	
	ACRES 1.30		FD028 Norfolk Fire Dist		51,000 TO M	
	EAST-0353166 NRTH-1788045					
	DEED BOOK 2003 PG-7667					
	FULL MARKET VALUE	62,195				
***** 16.034-4-5 *****						
16.034-4-5	49 Hough Rd					1- 44- 1
Gebeault Edward	270 Mfg housing		VET COM C 41132	0	8,200	0
Gebeault Anne B	Massena 1 405801	3,000	VET COM T 41133	0	0	8,200
49 Hough Rd	89x137x144x25 .12 Ar	32,800	VET DIS C 41142	0	16,400	0
Massena, NY 13662	FRNT 89.00 DPTH 81.00		VET DIS T 41143	0	0	16,400
	ACRES 0.16		Enhanced S 41834	0	0	32,800
	EAST-0353326 NRTH-1787940		COUNTY TAXABLE VALUE		8,200	
	DEED BOOK 2010 PG-12102		TOWN TAXABLE VALUE		8,200	
	FULL MARKET VALUE	40,000	SCHOOL TAXABLE VALUE		0	
			FD028 Norfolk Fire Dist		32,800 TO M	
***** 16.034-4-6 *****						
16.034-4-6	45 Hough Rd					1- 43-13
Andress Jo Ann	210 1 Family Res		COUNTY TAXABLE VALUE		42,600	
1 Old River Rd	Massena 1 405801	4,500	TOWN TAXABLE VALUE		42,600	
Massena, NY 13662	FRNT 90.00 DPTH 128.00	42,600	SCHOOL TAXABLE VALUE		42,600	
	EAST-0353448 NRTH-1787996		FD028 Norfolk Fire Dist		42,600 TO M	
	DEED BOOK 1107 PG-292					
	FULL MARKET VALUE	51,951				
*****						

STATE OF NEW YORK  
 COUNTY - St Lawrence  
 TOWN - Norfolk  
 SWIS - 406289

2 0 1 6 T E N T A T I V E A S S E S S M E N T R O L L  
 T A X A B L E S E C T I O N O F T H E R O L L - 1  
 M A P S E C T I O N - 016  
 S U B - S E C T I O N - 034  
 U N I F O R M P E R C E N T O F V A L U E I S 082.00

PAGE 125  
 VALUATION DATE-JUL 01, 2015  
 TAXABLE STATUS DATE-MAR 01, 2016  
 RPS150/V04/L015  
 CURRENT DATE 4/26/2016

\*\*\* S P E C I A L D I S T R I C T S U M M A R Y \*\*\*

CODE	DISTRICT NAME	TOTAL PARCELS	EXTENSION TYPE	EXTENSION VALUE	AD VALOREM VALUE	EXEMPT AMOUNT	TAXABLE VALUE
FD028	Norfolk Fire D	62	TOTAL M		2917,600		2917,600

\*\*\* S C H O O L D I S T R I C T S U M M A R Y \*\*\*

CODE	DISTRICT NAME	TOTAL PARCELS	ASSESSED LAND	ASSESSED TOTAL	EXEMPT AMOUNT	TOTAL TAXABLE	STAR AMOUNT	STAR TAXABLE
405801	Massena 1	62	374,300	2917,600		2917,600	1434,200	1483,400
	S U B - T O T A L	62	374,300	2917,600		2917,600	1434,200	1483,400
	T O T A L	62	374,300	2917,600		2917,600	1434,200	1483,400

\*\*\* S Y S T E M C O D E S S U M M A R Y \*\*\*

NO SYSTEM EXEMPTIONS AT THIS LEVEL

\*\*\* E X E M P T I O N S U M M A R Y \*\*\*

CODE	DESCRIPTION	TOTAL PARCELS	COUNTY	TOWN	SCHOOL
41101	Vet Eligib	1	7,520	7,520	
41122	VET WAR C	5	48,495		
41123	VET WAR T	5		36,900	
41132	VET COM C	7	103,900		
41133	VET COM T	7		82,000	
41142	VET DIS C	3	55,110		
41143	VET DIS T	3		46,910	
41834	Enhanced S	17			830,100
41854	Basic Star	25			604,100
	T O T A L	73	215,025	173,330	1434,200

STATE OF NEW YORK  
COUNTY - St Lawrence  
TOWN - Norfolk  
SWIS - 406289

2 0 1 6 T E N T A T I V E A S S E S S M E N T R O L L  
T A X A B L E SECTION OF THE ROLL - 1  
M A P S E C T I O N - 016  
S U B - S E C T I O N - 034  
UNIFORM PERCENT OF VALUE IS 082.00

PAGE 126  
VALUATION DATE-JUL 01, 2015  
TAXABLE STATUS DATE-MAR 01, 2016  
RPS150/V04/L015  
CURRENT DATE 4/26/2016

\*\*\* G R A N D T O T A L S \*\*\*

ROLL SEC	DESCRIPTION	TOTAL PARCELS	ASSESSED LAND	ASSESSED TOTAL	TAXABLE COUNTY	TAXABLE TOWN	TAXABLE SCHOOL	STAR TAXABLE
1	TAXABLE	62	374,300	2917,600	2702,575	2744,270	2917,600	1483,400

STATE OF NEW YORK  
COUNTY - St Lawrence  
TOWN - Norfolk  
SWIS - 406289

2 0 1 6 T E N T A T I V E A S S E S S M E N T R O L L  
T A X A B L E SECTION OF THE ROLL - 1

PAGE 127  
VALUATION DATE-JUL 01, 2015  
TAXABLE STATUS DATE-MAR 01, 2016

TAX MAP NUMBER SEQUENCE  
UNIFORM PERCENT OF VALUE IS 082.00  
UNIFORM PERCENT OF VALUE IS 082.00

TAX MAP PARCEL NUMBER	PROPERTY LOCATION & CLASS	ASSESSMENT	EXEMPTION CODE	COUNTY	TOWN	SCHOOL
CURRENT OWNERS NAME	SCHOOL DISTRICT	LAND	TAX DESCRIPTION	TAXABLE VALUE		
CURRENT OWNERS ADDRESS	PARCEL SIZE/GRID COORD	TOTAL	SPECIAL DISTRICTS	ACCOUNT NO.		
*****						
16.041-1-1	128 Hough Rd			16.041-1-1		1- 31- 1.22
Harvey Edward J Jr	210 1 Family Res		COUNTY TAXABLE VALUE	113,600		
Harvey Heather M	Massena 1 405801	8,000	TOWN TAXABLE VALUE	113,600		
119 Hough Rd	Ranch	113,600	SCHOOL TAXABLE VALUE	113,600		
Massena, NY 13662	75'X494'X75'X450' WF		FD028 Norfolk Fire Dist	113,600	TO M	
	FRNT 179.00 DPTH					
	ACRES 1.87					
	EAST-0351441 NRTH-1787013					
	DEED BOOK 2010 PG-3800					
	FULL MARKET VALUE	138,537				
*****						
16.041-1-2	138 Hough Rd			16.041-1-2		1- 31- 1.1
Vonborstel Douglas	210 1 Family Res		Basic Star 41854	0	0	0 24,600
Vonborstel Noreen H	Massena 1 405801	14,200	COUNTY TAXABLE VALUE	129,800		
138 Hough Rd	Lot 45 & 55	129,800	TOWN TAXABLE VALUE	129,800		
Massena, NY 13662	Old Style 300'Rf		SCHOOL TAXABLE VALUE	105,200		
	FRNT 402.00 DPTH 395.00		FD028 Norfolk Fire Dist	129,800	TO M	
	ACRES 3.00 BANK8888830					
	EAST-0351306 NRTH-1786825					
	DEED BOOK 1067 PG-38					
	FULL MARKET VALUE	158,293				
*****						
16.041-1-3	Hough Rd			16.041-1-3		1- 31- 9
Mein William J	314 Rural vac<10		COUNTY TAXABLE VALUE	5,900		
PO Box 428	Massena 1 405801	5,900	TOWN TAXABLE VALUE	5,900		
Hannawa Falls, NY 13647-0428	Vacant 200' Waterfrt	5,900	SCHOOL TAXABLE VALUE	5,900		
	FRNT 700.00 DPTH		FD028 Norfolk Fire Dist	5,900	TO M	
	ACRES 5.40					
	EAST-0351133 NRTH-1786336					
	DEED BOOK 898 PG-00829					
	FULL MARKET VALUE	7,195				
*****						
16.041-1-4	Off CR 40			16.041-1-4		
Laba Robert P (LU)	314 Rural vac<10		COUNTY TAXABLE VALUE	500		
Laba Joyce (LU)	Massena 1 405801	500	TOWN TAXABLE VALUE	500		
480 County Route 40	184'x174'WFx40'	500	SCHOOL TAXABLE VALUE	500		
Massena, NY 13662	FRNT 184.00 DPTH 20.00		FD028 Norfolk Fire Dist	500	TO M	
	EAST-0350860 NRTH-1786857		WD031 W Hatfield Water Dis	.00	MT	
	DEED BOOK 2010 PG-8586					
	FULL MARKET VALUE	610				
*****						

STATE OF NEW YORK  
 COUNTY - St Lawrence  
 TOWN - Norfolk  
 SWIS - 406289

2 0 1 6 T E N T A T I V E A S S E S S M E N T R O L L  
 T A X A B L E SECTION OF THE ROLL - 1

PAGE 128  
 VALUATION DATE-JUL 01, 2015  
 TAXABLE STATUS DATE-MAR 01, 2016

TAX MAP NUMBER SEQUENCE  
 UNIFORM PERCENT OF VALUE IS 082.00  
 UNIFORM PERCENT OF VALUE IS 082.00

TAX MAP PARCEL NUMBER	PROPERTY LOCATION & CLASS	ASSESSMENT	EXEMPTION CODE-----	COUNTY-----	TOWN-----	SCHOOL
CURRENT OWNERS NAME	SCHOOL DISTRICT	LAND	TAX DESCRIPTION	TAXABLE VALUE		
CURRENT OWNERS ADDRESS	PARCEL SIZE/GRID COORD	TOTAL	SPECIAL DISTRICTS			ACCOUNT NO.
*****						
16.041-1-5	Off CR 40 314 Rural vac<10 - WTRFNT		COUNTY TAXABLE VALUE	5,000		
Marlar Lydia S	Massena 1 405801	5,000	TOWN TAXABLE VALUE	5,000		
PO Box 170	Also 891/34	5,000	SCHOOL TAXABLE VALUE	5,000		
Edwards, NY 13635	200' Waterfront Vacant		FD028 Norfolk Fire Dist	5,000 TO M		
	200wfx110x210x40		WD031 W Hatfield Water Dis	.00 MT		
	FRNT 200.00 DPTH 75.00					
	ACRES 0.32 BANK8888111					
	EAST-0350747 NRTH-1786744					
	DEED BOOK 2014 PG-16674					
	FULL MARKET VALUE	6,098				
*****						
16.041-1-6	Off CR 40 314 Rural vac<10 - WTRFNT		COUNTY TAXABLE VALUE	4,800		
Sandvoss Kirk F	Massena 1 405801	4,800	TOWN TAXABLE VALUE	4,800		
Sandvoss Stephanie J	100' Water Front Vacant	4,800	SCHOOL TAXABLE VALUE	4,800		
464 County Route 40	105x110x100x120s		FD028 Norfolk Fire Dist	4,800 TO M		
Massena, NY 13662	FRNT 110.00 DPTH		WD031 W Hatfield Water Dis	.00 MT		
	ACRES 0.29					
	EAST-0350638 NRTH-1786652					
	DEED BOOK 2007 PG-7372					
	FULL MARKET VALUE	5,854				
*****						
16.041-1-7	Off CR 40 314 Rural vac<10 - WTRFNT		COUNTY TAXABLE VALUE	7,400		1-99-9999
White Richard J	Massena 1 405801	7,400	TOWN TAXABLE VALUE	7,400		
White Louise L	Vacant Land Pt/l'ville	7,400	SCHOOL TAXABLE VALUE	7,400		
460 County Route 40	240' Of Waterfront		FD028 Norfolk Fire Dist	7,400 TO M		
Massena, NY 13662	240x150x250x120		WD031 W Hatfield Water Dis	.00 MT		
	FRNT 240.00 DPTH 135.00					
	ACRES 0.64					
	EAST-0350516 NRTH-1786536					
	DEED BOOK 2001 PG-18240					
	FULL MARKET VALUE	9,024				
*****						
16.041-1-8	CR 40 314 Rural vac<10 - WTRFNT		COUNTY TAXABLE VALUE	8,300		
Goolden Jayson L	Massena 1 405801	8,300	TOWN TAXABLE VALUE	8,300		
Goolden Jennifer A	250x220x260x150 250'wf	8,300	SCHOOL TAXABLE VALUE	8,300		
448 County Route 40	1.08a(c) Pt/l'ville		FD028 Norfolk Fire Dist	8,300 TO M		
Massena, NY 13662	FRNT 250.00 DPTH		WD031 W Hatfield Water Dis	.00 MT		
	ACRES 0.96 BANK8888111					
	EAST-0350232 NRTH-1786403					
	DEED BOOK 2014 PG-3779					
	FULL MARKET VALUE	10,122				
*****						



STATE OF NEW YORK  
COUNTY - St Lawrence  
TOWN - Norfolk  
SWIS - 406289

2 0 1 6 T E N T A T I V E A S S E S S M E N T R O L L  
T A X A B L E SECTION OF THE ROLL - 1

PAGE 129  
VALUATION DATE-JUL 01, 2015  
TAXABLE STATUS DATE-MAR 01, 2016

TAX MAP NUMBER SEQUENCE  
UNIFORM PERCENT OF VALUE IS 082.00  
UNIFORM PERCENT OF VALUE IS 082.00

TAX MAP PARCEL NUMBER	PROPERTY LOCATION & CLASS	ASSESSMENT	EXEMPTION CODE	COUNTY	TOWN	SCHOOL
CURRENT OWNERS NAME	SCHOOL DISTRICT	LAND	TAX DESCRIPTION	TAXABLE VALUE		
CURRENT OWNERS ADDRESS	PARCEL SIZE/GRID COORD	TOTAL	SPECIAL DISTRICTS			ACCOUNT NO.
*****						
16.041-1-9	444 CR 40			16.041-1-9		*****
Nguyen Hiep	210 1 Family Res		Basic Star 41854	0	0	1- 82- 5.14
Nguyen Anh Hoang	Massena 1 405801	7,300	COUNTY TAXABLE VALUE	123,900		
444 County Route 40	150x220x30x125x220	123,900	TOWN TAXABLE VALUE	123,900		
Massena, NY 13662	150'wf		SCHOOL TAXABLE VALUE	99,300		
	FRNT 150.00 DPTH 220.00		FD028 Norfolk Fire Dist	123,900 TO M		
	ACRES 0.76		WD031 W Hatfield Water Dis	.00 MT		
	EAST-0350073 NRTH-1786215					
	DEED BOOK 2011 PG-3784					
	FULL MARKET VALUE	151,098				
*****						
16.041-1-10	432 CR 40			16.041-1-10		*****
Carvel Bernard J	210 1 Family Res		Basic Star 41854	0	0	1- 82- 5.12
Carvel Susan L	Massena 1 405801	8,100	COUNTY TAXABLE VALUE	143,800		24,600
432 County Route 40	200x225x200x200 200'rf	143,800	TOWN TAXABLE VALUE	143,800		
Massena, NY 13662	FRNT 200.00 DPTH		SCHOOL TAXABLE VALUE	119,200		
	ACRES 0.97		FD028 Norfolk Fire Dist	143,800 TO M		
	EAST-0349944 NRTH-1786100		LT036 W Hatfield Rd Light	143,800 TO M		
	DEED BOOK 1028 PG-00474		WD031 W Hatfield Water Dis	.00 MT		
	FULL MARKET VALUE	175,366				
*****						
16.041-1-11	430 CR 40			16.041-1-11		*****
Carvill Patricia S	210 1 Family Res - WTRFNT		Enhanced S 41834	0	0	53,550
430 County Route 40	Massena 1 405801	6,800	COUNTY TAXABLE VALUE	115,000		
Massena, NY 13662	FRNT 151.00 DPTH	115,000	TOWN TAXABLE VALUE	115,000		
	ACRES 0.56		SCHOOL TAXABLE VALUE	61,450		
	EAST-0349818 NRTH-1785960		FD028 Norfolk Fire Dist	115,000 TO M		
	DEED BOOK 1074 PG-1119		WD031 W Hatfield Water Dis	.00 MT		
	FULL MARKET VALUE	140,244				
*****						
16.041-1-12	CR 40			16.041-1-12		*****
Richards Warren	323 Vacant rural		COUNTY TAXABLE VALUE	600		
Richards Linda	Massena 1 405801	600	TOWN TAXABLE VALUE	600		
354 E Orvis St	134'x40'x139'	600	SCHOOL TAXABLE VALUE	600		
Massena, NY 13662	FRNT 134.00 DPTH 40.00		FD028 Norfolk Fire Dist	600 TO M		
	EAST-0349750 NRTH-1786084		WD031 W Hatfield Water Dis	.00 MT		
	DEED BOOK 2006 PG-16080					
	FULL MARKET VALUE	732				
*****						
16.041-1-13	CR 40			16.041-1-13		*****
Jolley Aaron M	314 Rural vac<10		COUNTY TAXABLE VALUE	3,000		
Jolley Britt	Massena 1 405801	3,000	TOWN TAXABLE VALUE	3,000		
421 County Route 40	200'x90'x205'x40'	3,000	SCHOOL TAXABLE VALUE	3,000		
Massena, NY 13662-3427	FRNT 200.00 DPTH 45.00		FD028 Norfolk Fire Dist	3,000 TO M		
	EAST-0349618 NRTH-1786002		WD031 W Hatfield Water Dis	.00 MT		
	DEED BOOK 2003 PG-10972					
	FULL MARKET VALUE	3,659				
*****						

STATE OF NEW YORK  
 COUNTY - St Lawrence  
 TOWN - Norfolk  
 SWIS - 406289

2 0 1 6 T E N T A T I V E A S S E S S M E N T R O L L  
 T A X A B L E S E C T I O N O F T H E R O L L - 1  
 M A P S E C T I O N - 016  
 S U B - S E C T I O N - 041  
 U N I F O R M P E R C E N T O F V A L U E I S 082.00

PAGE 130  
 VALUATION DATE-JUL 01, 2015  
 TAXABLE STATUS DATE-MAR 01, 2016  
 RPS150/V04/L015  
 CURRENT DATE 4/26/2016

\*\*\* S P E C I A L D I S T R I C T S U M M A R Y \*\*\*

CODE	DISTRICT NAME	TOTAL PARCELS	EXTENSION TYPE	EXTENSION VALUE	AD VALOREM VALUE	EXEMPT AMOUNT	TAXABLE VALUE
FD028	Norfolk Fire D	13	TOTAL M		661,600		661,600
LT036	W Hatfield Rd	1	TOTAL M		143,800		143,800
WD031	W Hatfield Wat	10	MOVTAX				

\*\*\* S C H O O L D I S T R I C T S U M M A R Y \*\*\*

CODE	DISTRICT NAME	TOTAL PARCELS	ASSESSED LAND	ASSESSED TOTAL	EXEMPT AMOUNT	TOTAL TAXABLE	STAR AMOUNT	STAR TAXABLE
405801	Massena 1	13	79,900	661,600		661,600	127,350	534,250
	S U B - T O T A L	13	79,900	661,600		661,600	127,350	534,250
	T O T A L	13	79,900	661,600		661,600	127,350	534,250

\*\*\* S Y S T E M C O D E S S U M M A R Y \*\*\*

NO SYSTEM EXEMPTIONS AT THIS LEVEL

\*\*\* E X E M P T I O N S U M M A R Y \*\*\*

CODE	DESCRIPTION	TOTAL PARCELS	COUNTY	TOWN	SCHOOL
41834	Enhanced S	1			53,550
41854	Basic Star	3			73,800
	T O T A L	4			127,350

STATE OF NEW YORK  
COUNTY - St Lawrence  
TOWN - Norfolk  
SWIS - 406289

2 0 1 6 T E N T A T I V E A S S E S S M E N T R O L L  
T A X A B L E SECTION OF THE ROLL - 1  
M A P S E C T I O N - 016  
S U B - S E C T I O N - 041  
UNIFORM PERCENT OF VALUE IS 082.00

PAGE 131  
VALUATION DATE-JUL 01, 2015  
TAXABLE STATUS DATE-MAR 01, 2016  
RPS150/V04/L015  
CURRENT DATE 4/26/2016

\*\*\* G R A N D T O T A L S \*\*\*

ROLL SEC	DESCRIPTION	TOTAL PARCELS	ASSESSED LAND	ASSESSED TOTAL	TAXABLE COUNTY	TAXABLE TOWN	TAXABLE SCHOOL	STAR TAXABLE
1	TAXABLE	13	79,900	661,600	661,600	661,600	661,600	534,250

STATE OF NEW YORK  
COUNTY - St Lawrence  
TOWN - Norfolk  
SWIS - 406289

2 0 1 6 T E N T A T I V E A S S E S S M E N T R O L L  
T A X A B L E SECTION OF THE ROLL - 1

PAGE 132  
VALUATION DATE-JUL 01, 2015  
TAXABLE STATUS DATE-MAR 01, 2016

TAX MAP NUMBER SEQUENCE  
UNIFORM PERCENT OF VALUE IS 082.00  
UNIFORM PERCENT OF VALUE IS 082.00

TAX MAP PARCEL NUMBER	PROPERTY LOCATION & CLASS	ASSESSMENT	EXEMPTION CODE	COUNTY	TOWN	SCHOOL
CURRENT OWNERS NAME	SCHOOL DISTRICT	LAND	TAX DESCRIPTION	TAXABLE VALUE		
CURRENT OWNERS ADDRESS	PARCEL SIZE/GRID COORD	TOTAL	SPECIAL DISTRICTS	ACCOUNT NO.		
***** 16.042-1-1 *****						
16.042-1-1	Hough Rd 314 Rural vac<10		COUNTY TAXABLE VALUE	4,600		1- 31- 1.21
Fetterly Kevin J Jr	Massena 1 405801	4,600	TOWN TAXABLE VALUE	4,600		
Fetterly Darci	75x494x75x450 Vacant	4,600	SCHOOL TAXABLE VALUE	4,600		
120 Hough Rd	FRNT 75.00 DPTH		FD028 Norfolk Fire Dist	4,600	TO M	
Massena, NY 13662	ACRES 0.83					
	EAST-0351469 NRTH-1787196					
	DEED BOOK 2008 PG-2809					
	FULL MARKET VALUE	5,610				
***** 16.042-1-2 *****						
16.042-1-2	120 Hough Rd 210 1 Family Res		Basic Star 41854	0	0	1-129-10.3 24,600
Fetterly Kevin J Jr	Massena 1 405801	8,500	COUNTY TAXABLE VALUE	118,000		
Fetterly Darci	Contemporary & Ing Pool	118,000	TOWN TAXABLE VALUE	118,000		
120 Hough Rd	100x494x229x444		SCHOOL TAXABLE VALUE	93,400		
Massena, NY 13662	FRNT 100.00 DPTH 469.00		FD028 Norfolk Fire Dist	118,000	TO M	
	ACRES 1.40					
	EAST-0351549 NRTH-1787249					
	DEED BOOK 2008 PG-2809					
	FULL MARKET VALUE	143,902				
***** 16.042-1-3 *****						
16.042-1-3	116 Hough Rd 210 1 Family Res		Basic Star 41854	0	0	1-129-10.12 24,600
Vaisey Jack Allen	Massena 1 405801	11,000	COUNTY TAXABLE VALUE	82,800		
Vaisey Deborah	Ranch	82,800	TOWN TAXABLE VALUE	82,800		
116 Hough Rd	ACRES 1.67		SCHOOL TAXABLE VALUE	58,200		
Massena, NY 13662	EAST-0351717 NRTH-1787311		FD028 Norfolk Fire Dist	82,800	TO M	
	DEED BOOK 998 PG-00790					
	FULL MARKET VALUE	100,976				
***** 16.042-1-4 *****						
16.042-1-4	108 Hough Rd 210 1 Family Res		VET COM T 41133	0	0	1- 50-11 10,600
Harrington Kenneth D	Massena 1 405801	7,600	VET COM C 41132	0	10,600	0
108 Hough Rd	Ranch	42,400	Enhanced S 41834	0	0	0 42,400
Massena, NY 13662	FRNT 150.00 DPTH 430.00		COUNTY TAXABLE VALUE	31,800		
	ACRES 1.50		TOWN TAXABLE VALUE	31,800		
	EAST-0351843 NRTH-1787408		SCHOOL TAXABLE VALUE	0		
	DEED BOOK 1011 PG-00903		FD028 Norfolk Fire Dist	42,400	TO M	
	FULL MARKET VALUE	51,707				
***** 16.042-1-5 *****						
16.042-1-5	92 Hough Rd 312 Vac w/imprv		COUNTY TAXABLE VALUE	27,300		1-129-10.11
Thomas Timothy	Massena 1 405801	16,300	TOWN TAXABLE VALUE	27,300		
6118 Edith Blvd NE Unit 69	ACRES 2.90	27,300	SCHOOL TAXABLE VALUE	27,300		
Albuquerque, NM 87107-5087	EAST-0352000 NRTH-1787595		FD028 Norfolk Fire Dist	27,300	TO M	
	DEED BOOK 2003 PG-11409					
	FULL MARKET VALUE	33,293				
*****						

STATE OF NEW YORK  
COUNTY - St Lawrence  
TOWN - Norfolk  
SWIS - 406289

2 0 1 6 T E N T A T I V E A S S E S S M E N T R O L L  
T A X A B L E SECTION OF THE ROLL - 1

PAGE 133  
VALUATION DATE-JUL 01, 2015  
TAXABLE STATUS DATE-MAR 01, 2016

TAX MAP NUMBER SEQUENCE  
UNIFORM PERCENT OF VALUE IS 082.00  
UNIFORM PERCENT OF VALUE IS 082.00

TAX MAP PARCEL NUMBER	PROPERTY LOCATION & CLASS	ASSESSMENT	EXEMPTION CODE-----	COUNTY-----	TOWN-----	SCHOOL
CURRENT OWNERS NAME	SCHOOL DISTRICT	LAND	TAX DESCRIPTION	TAXABLE VALUE		ACCOUNT NO.
CURRENT OWNERS ADDRESS	PARCEL SIZE/GRID COORD	TOTAL	SPECIAL DISTRICTS			
*****						
16.042-1-6	100 Hough Rd			16.042-1-6		1- 44-15
Thomas Timothy	270 Mfg housing		COUNTY TAXABLE VALUE	11,200		
6118 Edith Blvd Unit 69	Massena 1 405801	4,000	TOWN TAXABLE VALUE	11,200		
Albuquerque, NM 87107-5087	FRNT 75.00 DPTH 150.00	11,200	SCHOOL TAXABLE VALUE	11,200		
	ACRES 0.26		FD028 Norfolk Fire Dist	11,200 TO M		
	EAST-0352109 NRTH-1787414					
	DEED BOOK 2003 PG-11409					
	FULL MARKET VALUE	13,659				
*****						
16.042-1-7	96 Hough Rd			16.042-1-7		1- 40-13
Thomas Timothy	210 1 Family Res		COUNTY TAXABLE VALUE	25,400		
Unit 69	Massena 1 405801	4,000	TOWN TAXABLE VALUE	25,400		
6118 Edith Blvd NE	Cottage	25,400	SCHOOL TAXABLE VALUE	25,400		
Albuquerque, NM 87107-5087	FRNT 75.00 DPTH 150.00		FD028 Norfolk Fire Dist	25,400 TO M		
	ACRES 0.25					
	EAST-0352171 NRTH-1787460					
	DEED BOOK 2003 PG-11409					
	FULL MARKET VALUE	30,976				
*****						
16.042-1-8	94 Hough Rd			16.042-1-8		1- 74- 7
White Louise Lamb	210 1 Family Res		COUNTY TAXABLE VALUE	28,300		
460 County Route 40	Massena 1 405801	4,000	TOWN TAXABLE VALUE	28,300		
Massena, NY 13662	1 Family Ranch	28,300	SCHOOL TAXABLE VALUE	28,300		
	FRNT 75.00 DPTH 150.00		FD028 Norfolk Fire Dist	28,300 TO M		
	ACRES 0.25					
	EAST-0352230 NRTH-1787495					
	DEED BOOK 901 PG-00164					
	FULL MARKET VALUE	34,512				
*****						
16.042-1-9	88 Hough Rd			16.042-1-9		1-129-10.2
George Tracy A	210 1 Family Res		COUNTY TAXABLE VALUE	66,600		
88 Hough Rd	Massena 1 405801	11,400	TOWN TAXABLE VALUE	66,600		
Massena, NY 13662-3359	FRNT 200.00 DPTH	66,600	SCHOOL TAXABLE VALUE	66,600		
	ACRES 1.78		FD028 Norfolk Fire Dist	66,600 TO M		
	EAST-0352311 NRTH-1787599					
	DEED BOOK 2015 PG-16988					
	FULL MARKET VALUE	81,220				
*****						
16.042-1-10	78 Hough Rd			16.042-1-10		1-129-10.2
Agati John B	210 1 Family Res		Aged - Co 41801	0	46,100	0
78 Hough Rd	Massena 1 405801	8,500	Enhanced S 41834	0	0	53,550
Massena, NY 13662	FRNT 155.00 DPTH	92,200	COUNTY TAXABLE VALUE	46,100		
	ACRES 2.10		TOWN TAXABLE VALUE	46,100		
	EAST-0352465 NRTH-1787680		SCHOOL TAXABLE VALUE	38,650		
	DEED BOOK 2008 PG-4587		FD028 Norfolk Fire Dist	92,200 TO M		
	FULL MARKET VALUE	112,439				
*****						

STATE OF NEW YORK  
COUNTY - St Lawrence  
TOWN - Norfolk  
SWIS - 406289

2 0 1 6 T E N T A T I V E A S S E S S M E N T R O L L  
T A X A B L E SECTION OF THE ROLL - 1

PAGE 134  
VALUATION DATE-JUL 01, 2015  
TAXABLE STATUS DATE-MAR 01, 2016

TAX MAP NUMBER SEQUENCE  
UNIFORM PERCENT OF VALUE IS 082.00  
UNIFORM PERCENT OF VALUE IS 082.00

TAX MAP PARCEL NUMBER	PROPERTY LOCATION & CLASS	ASSESSMENT	EXEMPTION CODE	COUNTY	TOWN	SCHOOL
CURRENT OWNERS NAME	SCHOOL DISTRICT	LAND	TAX DESCRIPTION	TAXABLE VALUE		
CURRENT OWNERS ADDRESS	PARCEL SIZE/GRID COORD	TOTAL	SPECIAL DISTRICTS			ACCOUNT NO.
*****						
16.042-1-11	76 Hough Rd			16.042-1-11		*****
Spellan Sheila Ann	210 1 Family Res		COUNTY TAXABLE VALUE	43,400		1-100- 8
Spellan Glendon	Massena 1 405801	5,700	TOWN TAXABLE VALUE	43,400		
PO Box 493	100x300x114x244	43,400	SCHOOL TAXABLE VALUE	43,400		
Kendall, NY 14476	FRNT 100.00 DPTH 272.00		FD028 Norfolk Fire Dist	43,400 TO M		
	EAST-0352595 NRTH-1787718					
	DEED BOOK 2009 PG-19044					
	FULL MARKET VALUE	52,927				
*****						
16.042-1-12	Hough Rd			16.042-1-12		*****
Spellan Glendon J	314 Rural vac<10		COUNTY TAXABLE VALUE	3,600		1- 91- 3
PO Box 493	Massena 1 405801	3,600	TOWN TAXABLE VALUE	3,600		
Kendall, NY 14476	110x244x132x178(d)	3,600	SCHOOL TAXABLE VALUE	3,600		
	FRNT 110.00 DPTH 175.00		FD028 Norfolk Fire Dist	3,600 TO M		
	EAST-0352768 NRTH-1787807					
	DEED BOOK 2010 PG-15615					
	FULL MARKET VALUE	4,390				
*****						
16.042-1-13	66 Hough Rd			16.042-1-13		*****
Spellan Robert E	270 Mfg housing		Basic Star 41854	0		1- 13-11
66 Hough Rd	Massena 1 405801	6,100	COUNTY TAXABLE VALUE	15,700		15,700
Massena, NY 13662	FRNT 120.00 DPTH 141.00	15,700	TOWN TAXABLE VALUE	15,700		
	EAST-0352871 NRTH-1787855		SCHOOL TAXABLE VALUE	0		
	DEED BOOK 891 PG-00232		FD028 Norfolk Fire Dist	15,700 TO M		
	FULL MARKET VALUE	19,146				
*****						
16.042-1-14	53 Hough Rd			16.042-1-14		*****
Stickney Robert L	210 1 Family Res		Basic Star 41854	0		1- 31-13
53 Hough Rd	Massena 1 405801	5,400	COUNTY TAXABLE VALUE	73,900		24,600
Massena, NY 13662	Ranch	73,900	TOWN TAXABLE VALUE	73,900		
	FRNT 95.00 DPTH 197.00		SCHOOL TAXABLE VALUE	49,300		
	BANK8888869		FD028 Norfolk Fire Dist	73,900 TO M		
	EAST-0353302 NRTH-1787855					
	DEED BOOK 2003 PG-18951					
	FULL MARKET VALUE	90,122				
*****						
16.042-1-15	57 Hough Rd			16.042-1-15		*****
Bessy Sherry	270 Mfg housing		COUNTY TAXABLE VALUE	15,400		1- 8- 4
204 Wallace Rd	Massena 1 405801	5,700	TOWN TAXABLE VALUE	15,400		
Norfolk, NY 13667	.50 Ar Trailer	15,400	SCHOOL TAXABLE VALUE	15,400		
	FRNT 95.00 DPTH 197.00		FD028 Norfolk Fire Dist	15,400 TO M		
	EAST-0353222 NRTH-1787804					
	DEED BOOK 2011 PG-16660					
	FULL MARKET VALUE	18,780				
*****						

STATE OF NEW YORK  
COUNTY - St Lawrence  
TOWN - Norfolk  
SWIS - 406289

2 0 1 6 T E N T A T I V E A S S E S S M E N T R O L L  
T A X A B L E SECTION OF THE ROLL - 1

PAGE 135  
VALUATION DATE-JUL 01, 2015  
TAXABLE STATUS DATE-MAR 01, 2016

TAX MAP NUMBER SEQUENCE  
UNIFORM PERCENT OF VALUE IS 082.00  
UNIFORM PERCENT OF VALUE IS 082.00

TAX MAP PARCEL NUMBER	PROPERTY LOCATION & CLASS	ASSESSMENT	EXEMPTION CODE	COUNTY	TOWN	SCHOOL
CURRENT OWNERS NAME	SCHOOL DISTRICT	LAND	TAX DESCRIPTION	TAXABLE VALUE		
CURRENT OWNERS ADDRESS	PARCEL SIZE/GRID COORD	TOTAL	SPECIAL DISTRICTS	ACCOUNT NO.		
*****						
16.042-1-16	63 Hough Rd			16.042-1-16		1- 8- 6
Peets Paul S	311 Res vac land		COUNTY TAXABLE VALUE	7,400		
Peets Darlene J	Massena 1 405801	7,400	TOWN TAXABLE VALUE	7,400		
61 Hough Rd	FRNT 200.00 DPTH 155.00	7,400	SCHOOL TAXABLE VALUE	7,400		
Massena, NY 13662	EAST-0353298 NRTH-1787643		FD028 Norfolk Fire Dist	7,400 TO M		
	DEED BOOK 1029 PG-00391					
	FULL MARKET VALUE	9,024				
*****						
16.042-1-17	61,61A Hough Rd			16.042-1-17		1-121- 9
Peets Darlene	210 1 Family Res		Basic Star 41854	0	0	0 24,600
Peets Paul Stanley	Massena 1 405801	5,700	COUNTY TAXABLE VALUE	64,200		
61 Hough Rd	Ranch	64,200	TOWN TAXABLE VALUE	64,200		
Massena, NY 13662	FRNT 87.00 DPTH 197.00		SCHOOL TAXABLE VALUE	39,600		
	EAST-0353144 NRTH-1787756		FD028 Norfolk Fire Dist	64,200 TO M		
	DEED BOOK 928 PG-01076					
	FULL MARKET VALUE	78,293				
*****						
16.042-1-18	65 Hough Rd			16.042-1-18		1-130- 5
Gebault Edward T (LU)	312 Vac w/imprv		COUNTY TAXABLE VALUE	29,900		
Gebault Ann B (LU)	Massena 1 405801	4,900	TOWN TAXABLE VALUE	29,900		
49 Hough Rd	FRNT 85.00 DPTH 197.00	29,900	SCHOOL TAXABLE VALUE	29,900		
Massena, NY 13662	EAST-0353073 NRTH-1787709		FD028 Norfolk Fire Dist	29,900 TO M		
	DEED BOOK 2005 PG-12474					
	FULL MARKET VALUE	36,463				
*****						
16.042-1-19	67 Hough Rd			16.042-1-19		1-111- 7
von Borstel Douglas	311 Res vac land		COUNTY TAXABLE VALUE	5,400		
von Borstel Noreen H	Massena 1 405801	5,400	TOWN TAXABLE VALUE	5,400		
138 Hough Rd	FRNT 95.00 DPTH 197.00	5,400	SCHOOL TAXABLE VALUE	5,400		
Massena, NY 13662	ACRES 0.47		FD028 Norfolk Fire Dist	5,400 TO M		
	EAST-0352997 NRTH-1787661					
	DEED BOOK 2011 PG-1626					
	FULL MARKET VALUE	6,585				
*****						
16.042-1-20	Hough Rd			16.042-1-20		1- 13-10
Spellan Derek E	311 Res vac land		COUNTY TAXABLE VALUE	6,100		
77 Hough Rd	Massena 1 405801	6,100	TOWN TAXABLE VALUE	6,100		
Massena, NY 13662	FRNT 115.00 DPTH 177.00	6,100	SCHOOL TAXABLE VALUE	6,100		
	BANK8888869		FD028 Norfolk Fire Dist	6,100 TO M		
	EAST-0352904 NRTH-1787613					
	DEED BOOK 2011 PG-7534					
	FULL MARKET VALUE	7,439				
*****						

STATE OF NEW YORK  
 COUNTY - St Lawrence  
 TOWN - Norfolk  
 SWIS - 406289

2 0 1 6 T E N T A T I V E A S S E S S M E N T R O L L  
 T A X A B L E SECTION OF THE ROLL - 1

PAGE 136  
 VALUATION DATE-JUL 01, 2015  
 TAXABLE STATUS DATE-MAR 01, 2016

TAX MAP NUMBER SEQUENCE  
 UNIFORM PERCENT OF VALUE IS 082.00  
 UNIFORM PERCENT OF VALUE IS 082.00

TAX MAP PARCEL NUMBER	PROPERTY LOCATION & CLASS	ASSESSMENT	EXEMPTION CODE-----	COUNTY-----	TOWN-----	SCHOOL
CURRENT OWNERS NAME	SCHOOL DISTRICT	LAND	TAX DESCRIPTION	TAXABLE VALUE		
CURRENT OWNERS ADDRESS	PARCEL SIZE/GRID COORD	TOTAL	SPECIAL DISTRICTS	ACCOUNT NO.		
*****						
16.042-1-21	79 Hough Rd			16.042-1-21		*****
Spellan Glendon (Etal)	210 1 Family Res		COUNTY TAXABLE VALUE	21,400		1-111- 8
Attn: Bestor, Suzanne & Etal	Massena 1 405801	6,000	TOWN TAXABLE VALUE	21,400		
405 Willard Rd	FRNT 132.00 DPTH 304.00	21,400	SCHOOL TAXABLE VALUE	21,400		
Massena, NY 13662	EAST-0352768 NRTH-1787452		FD028 Norfolk Fire Dist	21,400 TO M		
	DEED BOOK 1998 PG-2591					
	FULL MARKET VALUE	26,098				
*****						
16.042-1-22	103 Hough Rd			16.042-1-22		*****
Plourde Jamie	270 Mfg housing		Basic Star 41854	0	0	1- 42- 7
103 Hough Rd	Massena 1 405801	12,100	COUNTY TAXABLE VALUE	19,300		
Massena, NY 13662	207x421x212x421	19,300	TOWN TAXABLE VALUE	19,300		
	FRNT 207.00 DPTH 421.00		SCHOOL TAXABLE VALUE	0		
	ACRES 2.01		FD028 Norfolk Fire Dist	19,300 TO M		
	EAST-0352257 NRTH-1787090					
	DEED BOOK 1058 PG-278					
	FULL MARKET VALUE	23,537				
*****						



STATE OF NEW YORK  
 COUNTY - St Lawrence  
 TOWN - Norfolk  
 SWIS - 406289

2 0 1 6 T E N T A T I V E A S S E S S M E N T R O L L  
 T A X A B L E S E C T I O N O F T H E R O L L - 1  
 M A P S E C T I O N - 016  
 S U B - S E C T I O N - 042  
 U N I F O R M P E R C E N T O F V A L U E I S 082.00

PAGE 137  
 VALUATION DATE-JUL 01, 2015  
 TAXABLE STATUS DATE-MAR 01, 2016  
 RPS150/V04/L015  
 CURRENT DATE 4/26/2016

\*\*\* S P E C I A L D I S T R I C T S U M M A R Y \*\*\*

CODE	DISTRICT NAME	TOTAL PARCELS	EXTENSION TYPE	EXTENSION VALUE	AD VALOREM VALUE	EXEMPT AMOUNT	TAXABLE VALUE
FD028	Norfolk Fire D	22	TOTAL M		804,500		804,500

\*\*\* S C H O O L D I S T R I C T S U M M A R Y \*\*\*

CODE	DISTRICT NAME	TOTAL PARCELS	ASSESSED LAND	ASSESSED TOTAL	EXEMPT AMOUNT	TOTAL TAXABLE	STAR AMOUNT	STAR TAXABLE
405801	Massena 1	22	154,000	804,500		804,500	229,350	575,150
	S U B - T O T A L	22	154,000	804,500		804,500	229,350	575,150
	T O T A L	22	154,000	804,500		804,500	229,350	575,150

\*\*\* S Y S T E M C O D E S S U M M A R Y \*\*\*

NO SYSTEM EXEMPTIONS AT THIS LEVEL

\*\*\* E X E M P T I O N S U M M A R Y \*\*\*

CODE	DESCRIPTION	TOTAL PARCELS	COUNTY	TOWN	SCHOOL
41132	VET COM C	1	10,600		
41133	VET COM T	1		10,600	
41801	Aged - Co	1	46,100	46,100	
41834	Enhanced S	2			95,950
41854	Basic Star	6			133,400
	T O T A L	11	56,700	56,700	229,350

STATE OF NEW YORK  
COUNTY - St Lawrence  
TOWN - Norfolk  
SWIS - 406289

2 0 1 6 T E N T A T I V E A S S E S S M E N T R O L L  
T A X A B L E SECTION OF THE ROLL - 1  
M A P S E C T I O N - 016  
S U B - S E C T I O N - 042  
UNIFORM PERCENT OF VALUE IS 082.00

PAGE 138  
VALUATION DATE-JUL 01, 2015  
TAXABLE STATUS DATE-MAR 01, 2016  
RPS150/V04/L015  
CURRENT DATE 4/26/2016

\*\*\* G R A N D T O T A L S \*\*\*

ROLL SEC	DESCRIPTION	TOTAL PARCELS	ASSESSED LAND	ASSESSED TOTAL	TAXABLE COUNTY	TAXABLE TOWN	TAXABLE SCHOOL	STAR TAXABLE
1	TAXABLE	22	154,000	804,500	747,800	747,800	804,500	575,150

STATE OF NEW YORK  
 COUNTY - St Lawrence  
 TOWN - Norfolk  
 SWIS - 406289

2 0 1 6 T E N T A T I V E A S S E S S M E N T R O L L  
 T A X A B L E SECTION OF THE ROLL - 1

PAGE 139  
 VALUATION DATE-JUL 01, 2015  
 TAXABLE STATUS DATE-MAR 01, 2016

TAX MAP NUMBER SEQUENCE  
 UNIFORM PERCENT OF VALUE IS 082.00  
 UNIFORM PERCENT OF VALUE IS 082.00

TAX MAP PARCEL NUMBER	PROPERTY LOCATION & CLASS	ASSESSMENT	EXEMPTION CODE	COUNTY	TOWN	SCHOOL
CURRENT OWNERS NAME	SCHOOL DISTRICT	LAND	TAX DESCRIPTION	TAXABLE VALUE		
CURRENT OWNERS ADDRESS	PARCEL SIZE/GRID COORD	TOTAL	SPECIAL DISTRICTS			ACCOUNT NO.
*****						
16.071-1-1	CR 40			16.071-1-1		
Mossow Jason S	311 Res vac land		COUNTY TAXABLE VALUE	4,800		
Mossow Kathy M	Massena 1 405801	4,800	TOWN TAXABLE VALUE	4,800		
41 County Route 40	FRNT 300.00 DPTH	4,800	SCHOOL TAXABLE VALUE	4,800		
Massena, NY 13662	ACRES 1.00		FD028 Norfolk Fire Dist	4,800 TO M		
	EAST-0343588 NRTH-1778357		WD031 W Hatfield Water Dis	.00 MT		
	DEED BOOK 2012 PG-8756					
	FULL MARKET VALUE	5,854				
*****						
16.071-1-2	41 CR 40			16.071-1-2		1- 64- 4
Mossow Jason S	210 1 Family Res		Basic Star 41854	0	0	24,600
Mossow Kathy M	Massena 1 405801	5,900	COUNTY TAXABLE VALUE	46,400		
41 County Route 40	125x310x64x286 Cottage	46,400	TOWN TAXABLE VALUE	46,400		
Massena, NY 13662	FRNT 125.00 DPTH 298.00		SCHOOL TAXABLE VALUE	21,800		
	BANK8888869		FD028 Norfolk Fire Dist	46,400 TO M		
	EAST-0343629 NRTH-1778463		LT036 W Hatfield Rd Light	46,400 TO M		
	DEED BOOK 2011 PG-14351		WD031 W Hatfield Water Dis	.00 MT		
	FULL MARKET VALUE	56,585				
*****						
16.071-1-3	49 CR 40			16.071-1-3		1- 82-14.1
Belile Elizabeth	210 1 Family Res		Basic Star 41854	0	0	24,600
Belile Jason A	Massena 1 405801	12,300	COUNTY TAXABLE VALUE	66,300		
49 County Route 40	FRNT 407.00 DPTH 269.00	66,300	TOWN TAXABLE VALUE	66,300		
Massena, NY 13662	ACRES 2.50 BANK8888830		SCHOOL TAXABLE VALUE	41,700		
	EAST-0343756 NRTH-1778715		FD028 Norfolk Fire Dist	66,300 TO M		
	DEED BOOK 2010 PG-17343		LT036 W Hatfield Rd Light	66,300 TO M		
	FULL MARKET VALUE	80,854	WD031 W Hatfield Water Dis	.00 MT		
*****						
16.071-1-4	61 CR 40			16.071-1-4		1-126- 5
Bennett Shawn R	210 1 Family Res		Basic Star 41854	0	0	24,600
Blair Theresa M	Massena 1 405801	5,800	COUNTY TAXABLE VALUE	45,000		
61 County Route 40	120x253x50x232	45,000	TOWN TAXABLE VALUE	45,000		
Massena, NY 13662	FRNT 120.00 DPTH 243.00		SCHOOL TAXABLE VALUE	20,400		
	ACRES 0.45 BANK8888830		FD028 Norfolk Fire Dist	45,000 TO M		
	EAST-0343890 NRTH-1778913		LT036 W Hatfield Rd Light	45,000 TO M		
	DEED BOOK 2006 PG-22256		WD031 W Hatfield Water Dis	.00 MT		
	FULL MARKET VALUE	54,878				
*****						
16.071-1-5	75 CR 40			16.071-1-5		1-121- 3
Murphy Frederick A	210 1 Family Res		Basic Star 41854	0	0	24,600
75 County Route 40	Massena 1 405801	10,200	COUNTY TAXABLE VALUE	90,200		
Massena, NY 13662	Also 1051/222	90,200	TOWN TAXABLE VALUE	90,200		
	270x162x125x283x160		SCHOOL TAXABLE VALUE	65,600		
	FRNT 270.00 DPTH		FD028 Norfolk Fire Dist	90,200 TO M		
	ACRES 1.50		LT036 W Hatfield Rd Light	90,200 TO M		
	EAST-0344112 NRTH-1779262		WD031 W Hatfield Water Dis	.00 MT		
	DEED BOOK 2007 PG-15086					
	FULL MARKET VALUE	110,000				
*****						

STATE OF NEW YORK  
COUNTY - St Lawrence  
TOWN - Norfolk  
SWIS - 406289

2 0 1 6 T E N T A T I V E A S S E S S M E N T R O L L  
T A X A B L E SECTION OF THE ROLL - 1

PAGE 140  
VALUATION DATE-JUL 01, 2015  
TAXABLE STATUS DATE-MAR 01, 2016

TAX MAP NUMBER SEQUENCE  
UNIFORM PERCENT OF VALUE IS 082.00  
UNIFORM PERCENT OF VALUE IS 082.00

TAX MAP PARCEL NUMBER	PROPERTY LOCATION & CLASS	ASSESSMENT	EXEMPTION CODE-----	COUNTY-----	TOWN-----	SCHOOL
CURRENT OWNERS NAME	SCHOOL DISTRICT	LAND	TAX DESCRIPTION	TAXABLE VALUE		
CURRENT OWNERS ADDRESS	PARCEL SIZE/GRID COORD	TOTAL	SPECIAL DISTRICTS			ACCOUNT NO.
*****						
16.071-1-6	87 CR 40			16.071-1-6		*****
Wagstaff William R Jr	210 1 Family Res		Basic Star 41854	0	0	1- 57-11
87 County Route 40	Massena 1 405801	5,100	COUNTY TAXABLE VALUE		58,900	
Massena, NY 13662	FRNT 90.00 DPTH 200.00	58,900	TOWN TAXABLE VALUE		58,900	
	ACRES 0.50		SCHOOL TAXABLE VALUE		34,300	
	EAST-0344206 NRTH-1779424		FD028 Norfolk Fire Dist		58,900 TO M	
	DEED BOOK 2003 PG-3000		LT036 W Hatfield Rd Light		58,900 TO M	
	FULL MARKET VALUE	71,829	WD031 W Hatfield Water Dis		.00 MT	
*****						
16.071-1-7	89 CR 40			16.071-1-7		*****
Durgan William L	210 1 Family Res		Enhanced S 41834	0	0	1- 7-11
Durgan Betty A	Massena 1 405801	5,700	COUNTY TAXABLE VALUE		75,000	
89 County Route 40	FRNT 100.00 DPTH 240.00	75,000	TOWN TAXABLE VALUE		75,000	
Massena, NY 13662	ACRES 0.55		SCHOOL TAXABLE VALUE		21,450	
	EAST-0344265 NRTH-1779525		FD028 Norfolk Fire Dist		75,000 TO M	
	DEED BOOK 2008 PG-7733		LT036 W Hatfield Rd Light		75,000 TO M	
	FULL MARKET VALUE	91,463	WD031 W Hatfield Water Dis		.00 MT	
*****						
16.071-1-8	93 CR 40			16.071-1-8		*****
Pernice Jayden	210 1 Family Res		Basic Star 41854	0	0	1- 36- 5
93 County Route 40	Massena 1 405801	5,700	COUNTY TAXABLE VALUE		68,000	
Massena, NY 13662	Ranch	68,000	TOWN TAXABLE VALUE		68,000	
	FRNT 100.00 DPTH 240.00		SCHOOL TAXABLE VALUE		43,400	
	ACRES 0.54 BANK8888111		FD028 Norfolk Fire Dist		68,000 TO M	
	EAST-0344305 NRTH-1779610		LT036 W Hatfield Rd Light		68,000 TO M	
	DEED BOOK 2013 PG-18901		WD031 W Hatfield Water Dis		.00 MT	
	FULL MARKET VALUE	82,927				
*****						
16.071-1-9	97 CR 40			16.071-1-9		*****
White Trevor J	210 1 Family Res		Basic Star 41854	0	0	1- 38-14
White Rebekah J	Massena 1 405801	5,700	COUNTY TAXABLE VALUE		71,500	
97 County Route 40	FRNT 100.00 DPTH 240.00	71,500	TOWN TAXABLE VALUE		71,500	
Massena, NY 13662	ACRES 0.54 BANK8888220		SCHOOL TAXABLE VALUE		46,900	
	EAST-0344365 NRTH-1779692		FD028 Norfolk Fire Dist		71,500 TO M	
	DEED BOOK 2008 PG-4917		LT036 W Hatfield Rd Light		71,500 TO M	
	FULL MARKET VALUE	87,195	WD031 W Hatfield Water Dis		.00 MT	
*****						
16.071-1-10	101 CR 40			16.071-1-10		*****
Reed Shawn	210 1 Family Res		Basic Star 41854	0	0	1-119-12
101 County Route 40	Massena 1 405801	6,700	COUNTY TAXABLE VALUE		67,200	
Massena, NY 13662	132x240x100x229	67,200	TOWN TAXABLE VALUE		67,200	
	FRNT 132.00 DPTH		SCHOOL TAXABLE VALUE		42,600	
	ACRES 0.62		FD028 Norfolk Fire Dist		67,200 TO M	
	EAST-0344423 NRTH-1779781		LT036 W Hatfield Rd Light		67,200 TO M	
	DEED BOOK 1999 PG-20044		WD031 W Hatfield Water Dis		.00 MT	
	FULL MARKET VALUE	81,951				
*****						

STATE OF NEW YORK  
COUNTY - St Lawrence  
TOWN - Norfolk  
SWIS - 406289

2 0 1 6 T E N T A T I V E A S S E S S M E N T R O L L  
T A X A B L E SECTION OF THE ROLL - 1

PAGE 141  
VALUATION DATE-JUL 01, 2015  
TAXABLE STATUS DATE-MAR 01, 2016

TAX MAP NUMBER SEQUENCE  
UNIFORM PERCENT OF VALUE IS 082.00  
UNIFORM PERCENT OF VALUE IS 082.00

TAX MAP PARCEL NUMBER	PROPERTY LOCATION & CLASS	ASSESSMENT	EXEMPTION CODE	COUNTY	TOWN	SCHOOL
CURRENT OWNERS NAME	SCHOOL DISTRICT	LAND	TAX DESCRIPTION	TAXABLE VALUE		
CURRENT OWNERS ADDRESS	PARCEL SIZE/GRID COORD	TOTAL	SPECIAL DISTRICTS	ACCOUNT NO.		
*****						
16.071-1-11.1	67 CR 40			16.071-1-11.1		*****
Lacourse Steve	484 1 use sm bld		COUNTY TAXABLE VALUE			1- 62- 7
Lacourse Robin	Massena 1 405801	14,700	TOWN TAXABLE VALUE			
67 County Route 40	FRNT 222.00 DPTH 232.00	134,800	SCHOOL TAXABLE VALUE			
Massena, NY 13662-3541	ACRES 1.20		FD028 Norfolk Fire Dist			
	EAST-0343951 NRTH-1779064		LT036 W Hatfield Rd Light			
	DEED BOOK 1042 PG-00164		WD031 W Hatfield Water Dis			
	FULL MARKET VALUE	164,390				
*****						
16.071-1-11.2	Off Cr 40			16.071-1-11.2		*****
LaPlante Denes	433 Auto body		COUNTY TAXABLE VALUE			
LaPlante Deborah	Massena 1 405801	4,000	TOWN TAXABLE VALUE			
9560 State Highway 56	FRNT 572.00 DPTH	4,000	SCHOOL TAXABLE VALUE			
Norfolk, NY 13667	ACRES 8.00		FD028 Norfolk Fire Dist			
	EAST-0343745 NRTH-1779515		LT036 W Hatfield Rd Light			
	DEED BOOK 2013 PG-13341		WD031 W Hatfield Water Dis			
	FULL MARKET VALUE	4,878				
*****						
16.071-1-13	Off CR 40			16.071-1-13		*****
Durgan William L	314 Rural vac<10		COUNTY TAXABLE VALUE			
Durgan Betty A	Massena 1 405801	1,850	TOWN TAXABLE VALUE			
89 County Route 40	Also see 2004-15859	1,850	SCHOOL TAXABLE VALUE			
Massena, NY 13662	90'X516'X10'X400'X40'X130		FD028 Norfolk Fire Dist			
	ACRES 0.50		LT036 W Hatfield Rd Light			
	EAST-0344182 NRTH-1779634		WD031 W Hatfield Water Dis			
	DEED BOOK 2008 PG-7733					
	FULL MARKET VALUE	2,256				
*****						

STATE OF NEW YORK  
 COUNTY - St Lawrence  
 TOWN - Norfolk  
 SWIS - 406289

2 0 1 6 T E N T A T I V E A S S E S S M E N T R O L L  
 T A X A B L E S E C T I O N O F T H E R O L L - 1  
 M A P S E C T I O N - 016  
 S U B - S E C T I O N - 071  
 U N I F O R M P E R C E N T O F V A L U E I S 082.00

PAGE 142  
 VALUATION DATE-JUL 01, 2015  
 TAXABLE STATUS DATE-MAR 01, 2016  
 RPS150/V04/L015  
 CURRENT DATE 4/26/2016

\*\*\* S P E C I A L D I S T R I C T S U M M A R Y \*\*\*

CODE	DISTRICT NAME	TOTAL PARCELS	EXTENSION TYPE	EXTENSION VALUE	AD VALOREM VALUE	EXEMPT AMOUNT	TAXABLE VALUE
FD028	Norfolk Fire D	13	TOTAL M		733,950		733,950
LT036	W Hatfield Rd	12	TOTAL M		729,150		729,150
WD031	W Hatfield Wat	13	MOVTAX				

\*\*\* S C H O O L D I S T R I C T S U M M A R Y \*\*\*

CODE	DISTRICT NAME	TOTAL PARCELS	ASSESSED LAND	ASSESSED TOTAL	EXEMPT AMOUNT	TOTAL TAXABLE	STAR AMOUNT	STAR TAXABLE
405801	Massena 1	13	88,450	733,950		733,950	250,350	483,600
	S U B - T O T A L	13	88,450	733,950		733,950	250,350	483,600
	T O T A L	13	88,450	733,950		733,950	250,350	483,600

\*\*\* S Y S T E M C O D E S S U M M A R Y \*\*\*

NO SYSTEM EXEMPTIONS AT THIS LEVEL

\*\*\* E X E M P T I O N S U M M A R Y \*\*\*

CODE	DESCRIPTION	TOTAL PARCELS	COUNTY	TOWN	SCHOOL
41834	Enhanced S	1			53,550
41854	Basic Star	8			196,800
	T O T A L	9			250,350

STATE OF NEW YORK  
COUNTY - St Lawrence  
TOWN - Norfolk  
SWIS - 406289

2 0 1 6 T E N T A T I V E A S S E S S M E N T R O L L  
T A X A B L E SECTION OF THE ROLL - 1  
M A P S E C T I O N - 016  
S U B - S E C T I O N - 071  
UNIFORM PERCENT OF VALUE IS 082.00

PAGE 143  
VALUATION DATE-JUL 01, 2015  
TAXABLE STATUS DATE-MAR 01, 2016  
RPS150/V04/L015  
CURRENT DATE 4/26/2016

\*\*\* G R A N D T O T A L S \*\*\*

ROLL SEC	DESCRIPTION	TOTAL PARCELS	ASSESSED LAND	ASSESSED TOTAL	TAXABLE COUNTY	TAXABLE TOWN	TAXABLE SCHOOL	STAR TAXABLE
1	TAXABLE	13	88,450	733,950	733,950	733,950	733,950	483,600

STATE OF NEW YORK  
COUNTY - St Lawrence  
TOWN - Norfolk  
SWIS - 406289

2 0 1 6 T E N T A T I V E A S S E S S M E N T R O L L  
T A X A B L E SECTION OF THE ROLL - 1

PAGE 144  
VALUATION DATE-JUL 01, 2015  
TAXABLE STATUS DATE-MAR 01, 2016

TAX MAP NUMBER SEQUENCE  
UNIFORM PERCENT OF VALUE IS 082.00  
UNIFORM PERCENT OF VALUE IS 082.00

TAX MAP PARCEL NUMBER	PROPERTY LOCATION & CLASS	ASSESSMENT	EXEMPTION CODE	COUNTY	TOWN	SCHOOL
CURRENT OWNERS NAME	SCHOOL DISTRICT	LAND	TAX DESCRIPTION	TAXABLE VALUE		
CURRENT OWNERS ADDRESS	PARCEL SIZE/GRID COORD	TOTAL	SPECIAL DISTRICTS			ACCOUNT NO.
***** 16.073-1-1 *****						
16.073-1-1	Brouse Rd					1- 42-12.12
Greenwood Larry	314 Rural vac<10		COUNTY TAXABLE VALUE	4,000		
Greenwood Karen	Norwood-Norfolk 406201	4,000	TOWN TAXABLE VALUE	4,000		
279 Brouse Rd	FRNT 200.00 DPTH 200.00	4,000	SCHOOL TAXABLE VALUE	4,000		
Massena, NY 13662	EAST-0348705 NRTH-1778046		AG002 Ag Dist #2	.00 MT		
	DEED BOOK 2003 PG-19610		FD028 Norfolk Fire Dist	4,000 TO M		
	FULL MARKET VALUE	4,878				
***** 16.073-1-2 *****						
16.073-1-2	279 Brouse Rd					1- 42-12.3
Greenwood Larry	210 1 Family Res		Basic Star 41854	0	0	24,600
Greenwood Karen	Norwood-Norfolk 406201	6,200	COUNTY TAXABLE VALUE	71,600		
279 Brouse Rd	FRNT 100.00 DPTH 148.00	71,600	TOWN TAXABLE VALUE	71,600		
Massena, NY 13662	ACRES 0.46		SCHOOL TAXABLE VALUE	47,000		
	EAST-0348764 NRTH-1778173		AG002 Ag Dist #2	.00 MT		
	DEED BOOK 2003 PG-19610		FD028 Norfolk Fire Dist	71,600 TO M		
	FULL MARKET VALUE	87,317				
***** 16.073-1-3 *****						
16.073-1-3	285 Brouse Rd					1- 42-12.5
Tucker Dale L	210 1 Family Res		VET COM C 41132	0	16,400	0
Tucker Nancy J	Norwood-Norfolk 406201	9,100	VET COM T 41133	0	0	12,300
285 Brouse Rd	FRNT 200.00 DPTH 165.00	101,600	Basic Star 41854	0	0	24,600
Massena, NY 13662	EAST-0348828 NRTH-1778311		COUNTY TAXABLE VALUE	85,200		
	DEED BOOK 1998 PG-15434		TOWN TAXABLE VALUE	89,300		
	FULL MARKET VALUE	123,902	SCHOOL TAXABLE VALUE	77,000		
			AG002 Ag Dist #2	.00 MT		
			FD028 Norfolk Fire Dist	101,600 TO M		
***** 16.073-1-4 *****						
16.073-1-4	293 Brouse Rd					1- 42-12.11
Wills James Homer III	210 1 Family Res		Basic Star 41854	0	0	24,600
293 Brouse Rd	Norwood-Norfolk 406201	12,900	COUNTY TAXABLE VALUE	41,200		
Massena, NY 13662	Also 1090/777	41,200	TOWN TAXABLE VALUE	41,200		
	ACRES 4.30 BANK8888830		SCHOOL TAXABLE VALUE	16,600		
	EAST-0348682 NRTH-1778320		AG002 Ag Dist #2	.00 MT		
	DEED BOOK 1066 PG-60		FD028 Norfolk Fire Dist	41,200 TO M		
	FULL MARKET VALUE	50,244				
***** 16.073-1-5 *****						
16.073-1-5	298 Brouse Rd					1- 95-14
Thompson Harold D Jr	210 1 Family Res		VET COM C 41132	0	16,400	0
298 Brouse Rd	Norwood-Norfolk 406201	8,900	VET COM T 41133	0	0	12,300
Massena, NY 13662	FRNT 268.00 DPTH 257.00	69,200	VET DIS C 41142	0	27,680	0
	ACRES 1.10 BANK8888209		VET DIS T 41143	0	0	24,600
	EAST-0349181 NRTH-1778424		Enhanced S 41834	0	0	53,550
	DEED BOOK 2012 PG-12835		COUNTY TAXABLE VALUE	25,120		
	FULL MARKET VALUE	84,390	TOWN TAXABLE VALUE	32,300		
			SCHOOL TAXABLE VALUE	15,650		
			AG002 Ag Dist #2	.00 MT		
			FD028 Norfolk Fire Dist	69,200 TO M		



STATE OF NEW YORK  
COUNTY - St Lawrence  
TOWN - Norfolk  
SWIS - 406289

2 0 1 6 T E N T A T I V E A S S E S S M E N T R O L L  
T A X A B L E SECTION OF THE ROLL - 1

PAGE 145  
VALUATION DATE-JUL 01, 2015  
TAXABLE STATUS DATE-MAR 01, 2016

TAX MAP NUMBER SEQUENCE  
UNIFORM PERCENT OF VALUE IS 082.00  
UNIFORM PERCENT OF VALUE IS 082.00

TAX MAP PARCEL NUMBER	PROPERTY LOCATION & CLASS	ASSESSMENT	EXEMPTION CODE	COUNTY	TOWN	SCHOOL
CURRENT OWNERS NAME	SCHOOL DISTRICT	LAND	TAX DESCRIPTION	TAXABLE VALUE		ACCOUNT NO.
CURRENT OWNERS ADDRESS	PARCEL SIZE/GRID COORD	TOTAL	SPECIAL DISTRICTS			
***** 16.073-1-6.1 *****						
16.073-1-6.1	286 Brouse Rd					1- 44- 4.1
Garlough Charles II	210 1 Family Res		Basic Star 41854	0	0	24,600
286 Brouse Rd	Norwood-Norfolk 406201	8,500	COUNTY TAXABLE VALUE		71,000	
Massena, NY 13662	80x250x85wfx265	71,000	TOWN TAXABLE VALUE		71,000	
	FRNT 160.00 DPTH 268.00		SCHOOL TAXABLE VALUE		46,400	
	ACRES 1.00		AG002 Ag Dist #2		.00 MT	
	EAST-0349096 NRTH-1778308		FD028 Norfolk Fire Dist		71,000 TO M	
	DEED BOOK 2005 PG-4262					
	FULL MARKET VALUE	86,585				
***** 16.073-1-7.1 *****						
16.073-1-7.1	284 Brouse Rd					1- 28- 1
Lashomb Melody L	210 1 Family Res		Basic Star 41854	0	0	24,500
284 Brouse Rd	Norwood-Norfolk 406201	4,800	COUNTY TAXABLE VALUE		24,500	
Massena, NY 13662	See 2007-20970 agreement	24,500	TOWN TAXABLE VALUE		24,500	
	FRNT 80.00 DPTH 291.00		SCHOOL TAXABLE VALUE		0	
	ACRES 0.55		AG002 Ag Dist #2		.00 MT	
	EAST-0349095 NRTH-1778185		FD028 Norfolk Fire Dist		24,500 TO M	
	DEED BOOK 2007 PG-20970					
	FULL MARKET VALUE	29,878				
***** 16.073-1-8 *****						
16.073-1-8	280 Brouse Rd					47,300
Daggett Keith	210 1 Family Res		Enhanced S 41834	0	0	
Daggett Jeannine Y	Norwood-Norfolk 406201	4,400	COUNTY TAXABLE VALUE		47,300	
280 Brouse Rd	60x320x64x340	47,300	TOWN TAXABLE VALUE		47,300	
Massena, NY 13662	FRNT 110.00 DPTH 340.00		SCHOOL TAXABLE VALUE		0	
	EAST-0349061 NRTH-1778120		AG002 Ag Dist #2		.00 MT	
	DEED BOOK 2008 PG-10645		FD028 Norfolk Fire Dist		47,300 TO M	
	FULL MARKET VALUE	57,683				
***** 16.073-1-9 *****						
16.073-1-9	270 Brouse Rd					1- 42-11
Furnace Charles C (LU)	210 1 Family Res		VET WAR C 41122	0	9,840	0
Furnace June (LU)	Norwood-Norfolk 406201	10,700	VET WAR T 41123	0	0	7,380
270 Brouse Rd	Also 603/97 & 839/53	66,600	Enhanced S 41834	0	0	0
Massena, NY 13662	Ranch 200X360x200x351		COUNTY TAXABLE VALUE		56,760	53,550
	FRNT 200.00 DPTH		TOWN TAXABLE VALUE		59,220	
	ACRES 1.60		SCHOOL TAXABLE VALUE		13,050	
	EAST-0348979 NRTH-1777973		AG002 Ag Dist #2		.00 MT	
	DEED BOOK 2005 PG-15648		FD028 Norfolk Fire Dist		66,600 TO M	
	FULL MARKET VALUE	81,220				

STATE OF NEW YORK  
COUNTY - St Lawrence  
TOWN - Norfolk  
SWIS - 406289

2 0 1 6 T E N T A T I V E A S S E S S M E N T R O L L  
T A X A B L E SECTION OF THE ROLL - 1

PAGE 146  
VALUATION DATE-JUL 01, 2015  
TAXABLE STATUS DATE-MAR 01, 2016

TAX MAP NUMBER SEQUENCE  
UNIFORM PERCENT OF VALUE IS 082.00  
UNIFORM PERCENT OF VALUE IS 082.00

TAX MAP PARCEL NUMBER	PROPERTY LOCATION & CLASS	ASSESSMENT	EXEMPTION CODE	COUNTY	TOWN	SCHOOL
CURRENT OWNERS NAME	SCHOOL DISTRICT	LAND	TAX DESCRIPTION	TAXABLE VALUE		
CURRENT OWNERS ADDRESS	PARCEL SIZE/GRID COORD	TOTAL	SPECIAL DISTRICTS			ACCOUNT NO.
***** 16.073-2-1 *****						
305 Brouse Rd						
16.073-2-1	210 1 Family Res		VET COM C 41132	0	16,400	0
Stanton Lindon J	Norwood-Norfolk 406201	14,000	VET DIS T 41143	0	0	24,600
Stanton Judy A	FRNT 524.00 DPTH	111,000	VET DIS C 41142	0	27,750	0
305 Brouse Rd	ACRES 5.20		VET COM T 41133	0	0	12,300
Massena, NY 13662	EAST-0349337 NRTH-1779195		Enhanced S 41834	0	0	53,550
	DEED BOOK 2004 PG-4478		COUNTY TAXABLE VALUE		66,850	
	FULL MARKET VALUE	135,366	TOWN TAXABLE VALUE		74,100	
			SCHOOL TAXABLE VALUE		57,450	
			AG002 Ag Dist #2		.00 MT	
			FD028 Norfolk Fire Dist		111,000 TO M	
***** 16.073-2-2 *****						
325 Brouse Rd						1- 78- 2
16.073-2-2	210 1 Family Res		COUNTY TAXABLE VALUE		25,600	
McNulty Jessie E (Estate)	Norwood-Norfolk 406201	5,700	TOWN TAXABLE VALUE		25,600	
Attn: Leone Prashaw	Old Style	25,600	SCHOOL TAXABLE VALUE		25,600	
325 Brouse Rd	FRNT 150.00 DPTH 109.00		AG002 Ag Dist #2		.00 MT	
Massena, NY 13662	ACRES 0.37		FD028 Norfolk Fire Dist		25,600 TO M	
	EAST-0349616 NRTH-1779123					
	DEED BOOK 939 PG-655					
	FULL MARKET VALUE	31,220				
***** 16.073-3-1 *****						
40 Haig Rd						1- 50- 1
16.073-3-1	210 1 Family Res		Basic Star 41854	0	0	24,600
Haig Alice	Norwood-Norfolk 406201	5,400	COUNTY TAXABLE VALUE		78,700	
40 Haig Rd	Split W/1980 14X60 Trlr	78,700	TOWN TAXABLE VALUE		78,700	
Massena, NY 13662	150x100x150x130 1Ar		SCHOOL TAXABLE VALUE		54,100	
	FRNT 200.00 DPTH 175.00		AG002 Ag Dist #2		.00 MT	
	EAST-0348789 NRTH-1779632		FD028 Norfolk Fire Dist		78,700 TO M	
	DEED BOOK 00795 PG-00572					
	FULL MARKET VALUE	95,976				
***** 16.073-3-2 *****						
34 Haig Rd						
16.073-3-2	270 Mfg housing		Basic Star 41854	0	0	24,600
Compeau Thomas J	Norwood-Norfolk 406201	6,800	COUNTY TAXABLE VALUE		46,000	
Compeau Lori A	134'x176'x172'x234'	46,000	TOWN TAXABLE VALUE		46,000	
34 Haig Rd	FRNT 54.00 DPTH 134.00		SCHOOL TAXABLE VALUE		21,400	
Massena, NY 13662	EAST-0349053 NRTH-1779567		AG002 Ag Dist #2		.00 MT	
	DEED BOOK 2009 PG-5907		FD028 Norfolk Fire Dist		46,000 TO M	
	FULL MARKET VALUE	56,098				
*****						

STATE OF NEW YORK  
COUNTY - St Lawrence  
TOWN - Norfolk  
SWIS - 406289

2 0 1 6 T E N T A T I V E A S S E S S M E N T R O L L  
T A X A B L E SECTION OF THE ROLL - 1

PAGE 147  
VALUATION DATE-JUL 01, 2015  
TAXABLE STATUS DATE-MAR 01, 2016

TAX MAP NUMBER SEQUENCE  
UNIFORM PERCENT OF VALUE IS 082.00  
UNIFORM PERCENT OF VALUE IS 082.00

TAX MAP PARCEL NUMBER	PROPERTY LOCATION & CLASS	ASSESSMENT	EXEMPTION CODE	COUNTY	TOWN	SCHOOL
CURRENT OWNERS NAME	SCHOOL DISTRICT	LAND	TAX DESCRIPTION	TAXABLE VALUE		
CURRENT OWNERS ADDRESS	PARCEL SIZE/GRID COORD	TOTAL	SPECIAL DISTRICTS	ACCOUNT NO.		
***** 16.073-4-1 *****						
16.073-4-1	357 Brouse Rd					
Brooks Andrew P	210 1 Family Res		Basic Star 41854	0	0	24,600
357 Brouse Rd	Norwood-Norfolk 406201	7,100	COUNTY TAXABLE VALUE			125,000
Massena, NY 13662	ACRES 0.90	125,000	TOWN TAXABLE VALUE			125,000
	EAST-0350231 NRTH-1779514		SCHOOL TAXABLE VALUE			100,400
	DEED BOOK 2003 PG-6605		AG002 Ag Dist #2			.00 MT
	FULL MARKET VALUE	152,439	FD028 Norfolk Fire Dist			125,000 TO M
***** 16.073-5-1 *****						
16.073-5-1	9 Gladding Rd					1- 48- 1
Grant Shawn (LC)	270 Mfg housing		COUNTY TAXABLE VALUE			36,900
223 Ellsworth Rd	Norwood-Norfolk 406201	4,300	TOWN TAXABLE VALUE			36,900
Palmyra, NY 14522	2000 double wide	36,900	SCHOOL TAXABLE VALUE			36,900
	L/C scanned		AG002 Ag Dist #2			.00 MT
	FRNT 340.00 DPTH 380.00		FD028 Norfolk Fire Dist			36,900 TO M
	ACRES 2.70					
	EAST-0349724 NRTH-1778590					
	DEED BOOK 2003 PG-3285					
	FULL MARKET VALUE	45,000				
*****						

STATE OF NEW YORK  
 COUNTY - St Lawrence  
 TOWN - Norfolk  
 SWIS - 406289

2 0 1 6 T E N T A T I V E A S S E S S M E N T R O L L  
 T A X A B L E S E C T I O N O F T H E R O L L - 1  
 M A P S E C T I O N - 016  
 S U B - S E C T I O N - 073  
 U N I F O R M P E R C E N T O F V A L U E I S 082.00

PAGE 148  
 VALUATION DATE-JUL 01, 2015  
 TAXABLE STATUS DATE-MAR 01, 2016  
 RPS150/V04/L015  
 CURRENT DATE 4/26/2016

\*\*\* S P E C I A L D I S T R I C T S U M M A R Y \*\*\*

CODE	DISTRICT NAME	TOTAL PARCELS	EXTENSION TYPE	EXTENSION VALUE	AD VALOREM VALUE	EXEMPT AMOUNT	TAXABLE VALUE
AG002	Ag Dist #2	15	MOVTAX				
FD028	Norfolk Fire D	15	TOTAL M		920,200		920,200

\*\*\* S C H O O L D I S T R I C T S U M M A R Y \*\*\*

CODE	DISTRICT NAME	TOTAL PARCELS	ASSESSED LAND	ASSESSED TOTAL	EXEMPT AMOUNT	TOTAL TAXABLE	STAR AMOUNT	STAR TAXABLE
406201	Norwood-Norfolk	15	112,800	920,200		920,200	404,650	515,550
	S U B - T O T A L	15	112,800	920,200		920,200	404,650	515,550
	T O T A L	15	112,800	920,200		920,200	404,650	515,550

\*\*\* S Y S T E M C O D E S S U M M A R Y \*\*\*

NO SYSTEM EXEMPTIONS AT THIS LEVEL

\*\*\* E X E M P T I O N S U M M A R Y \*\*\*

CODE	DESCRIPTION	TOTAL PARCELS	COUNTY	TOWN	SCHOOL
41122	VET WAR C	1	9,840		
41123	VET WAR T	1		7,380	
41132	VET COM C	3	49,200		
41133	VET COM T	3		36,900	
41142	VET DIS C	2	55,430		
41143	VET DIS T	2		49,200	
41834	Enhanced S	4			207,950
41854	Basic Star	8			196,700
	T O T A L	24	114,470	93,480	404,650

STATE OF NEW YORK  
COUNTY - St Lawrence  
TOWN - Norfolk  
SWIS - 406289

2 0 1 6 T E N T A T I V E A S S E S S M E N T R O L L  
T A X A B L E SECTION OF THE ROLL - 1  
M A P S E C T I O N - 016  
S U B - S E C T I O N - 073  
UNIFORM PERCENT OF VALUE IS 082.00

PAGE 149  
VALUATION DATE-JUL 01, 2015  
TAXABLE STATUS DATE-MAR 01, 2016  
RPS150/V04/L015  
CURRENT DATE 4/26/2016

\*\*\* G R A N D T O T A L S \*\*\*

ROLL SEC	DESCRIPTION	TOTAL PARCELS	ASSESSED LAND	ASSESSED TOTAL	TAXABLE COUNTY	TAXABLE TOWN	TAXABLE SCHOOL	STAR TAXABLE
1	TAXABLE	15	112,800	920,200	805,730	826,720	920,200	515,550

STATE OF NEW YORK  
COUNTY - St Lawrence  
TOWN - Norfolk  
SWIS - 406289

2 0 1 6 T E N T A T I V E A S S E S S M E N T R O L L  
T A X A B L E SECTION OF THE ROLL - 1

PAGE 150  
VALUATION DATE-JUL 01, 2015  
TAXABLE STATUS DATE-MAR 01, 2016

TAX MAP NUMBER SEQUENCE  
UNIFORM PERCENT OF VALUE IS 082.00  
UNIFORM PERCENT OF VALUE IS 082.00

TAX MAP PARCEL NUMBER	PROPERTY LOCATION & CLASS	ASSESSMENT	EXEMPTION CODE	COUNTY	TOWN	SCHOOL
CURRENT OWNERS NAME	SCHOOL DISTRICT	LAND	TAX DESCRIPTION	TAXABLE VALUE		
CURRENT OWNERS ADDRESS	PARCEL SIZE/GRID COORD	TOTAL	SPECIAL DISTRICTS			ACCOUNT NO.
*****						
16.076-1-1	1816 SH 420			16.076-1-1		*****
Burnham Fay F	210 1 Family Res		VET COM T 41133	0	0	12,300 0
Burnham Loretta	Massena 1 405801	8,000	VET COM C 41132	0	16,400	0 0
1816 State Highway 420	Also 1038/218	70,700	Enhanced S 41834	0	0	0 53,550
Massena, NY 13662	FRNT 200.00 DPTH 200.00		COUNTY TAXABLE VALUE		54,300	
	EAST-0359318 NRTH-1778935		TOWN TAXABLE VALUE		58,400	
	DEED BOOK 983 PG-01110		SCHOOL TAXABLE VALUE		17,150	
	FULL MARKET VALUE	86,220	FD028 Norfolk Fire Dist		70,700 TO M	
*****						
16.076-1-2	SH 420			16.076-1-2		*****
Gayeskie Andrew	311 Res vac land		COUNTY TAXABLE VALUE		3,400	
2487 Bergeron	Massena 1 405801	3,400	TOWN TAXABLE VALUE		3,400	
Mt Pleasant, NC 29466	FRNT 200.00 DPTH 200.00	3,400	SCHOOL TAXABLE VALUE		3,400	
	EAST-0359408 NRTH-1778778		FD028 Norfolk Fire Dist		3,400 TO M	
	DEED BOOK 2011 PG-16149					
	FULL MARKET VALUE	4,146				
*****						
16.076-1-3	1804 SH 420			16.076-1-3		*****
Gayeskie Andrew	449 Other Storang		COUNTY TAXABLE VALUE		57,000	
2487 Bergeron	Massena 1 405801	5,800	TOWN TAXABLE VALUE		57,000	
Mt Pleasant, NC 29466	FRNT 100.00 DPTH 300.00	57,000	SCHOOL TAXABLE VALUE		57,000	
	ACRES 0.68		FD028 Norfolk Fire Dist		57,000 TO M	
	EAST-0359469 NRTH-1778699					
	DEED BOOK 2011 PG-16149					
	FULL MARKET VALUE	69,512				
*****						
16.076-1-4	1798 SH 420			16.076-1-4		*****
Oakes Ann May (LU)	210 1 Family Res		Enhanced S 41834	0	0	1- 86- 2
1798 State Highway 420	Massena 1 405801	5,600	VET WAR C 41122	0	9,840	0 53,550
Massena, NY 13662	FRNT 100.00 DPTH 200.00	77,900	VET WAR T 41123	0	0	7,380 0
	EAST-0359512 NRTH-1778606		COUNTY TAXABLE VALUE		68,060	
	DEED BOOK 2012 PG-2006		TOWN TAXABLE VALUE		70,520	
	FULL MARKET VALUE	95,000	SCHOOL TAXABLE VALUE		24,350	
			FD028 Norfolk Fire Dist		77,900 TO M	
*****						
16.076-1-6.1	1792 SH 420			16.076-1-6.1		*****
Oakes Barbara	210 1 Family Res		Enhanced S 41834	0	0	1- 85-15
1792 State Highway 420	Massena 1 405801	5,600	COUNTY TAXABLE VALUE		79,000	0 53,550
Massena, NY 13662	FRNT 200.00 DPTH 200.00	79,000	TOWN TAXABLE VALUE		79,000	
	EAST-0359644 NRTH-1778491		SCHOOL TAXABLE VALUE		25,450	
	DEED BOOK 807 PG-00337		FD028 Norfolk Fire Dist		79,000 TO M	
	FULL MARKET VALUE	96,341				
*****						

STATE OF NEW YORK  
COUNTY - St Lawrence  
TOWN - Norfolk  
SWIS - 406289

2 0 1 6 T E N T A T I V E A S S E S S M E N T R O L L  
T A X A B L E SECTION OF THE ROLL - 1

PAGE 151  
VALUATION DATE-JUL 01, 2015  
TAXABLE STATUS DATE-MAR 01, 2016

TAX MAP NUMBER SEQUENCE  
UNIFORM PERCENT OF VALUE IS 082.00  
UNIFORM PERCENT OF VALUE IS 082.00

TAX MAP PARCEL NUMBER	PROPERTY LOCATION & CLASS	ASSESSMENT	EXEMPTION CODE	COUNTY	TOWN	SCHOOL
CURRENT OWNERS NAME	SCHOOL DISTRICT	LAND	TAX DESCRIPTION	TAXABLE VALUE		
CURRENT OWNERS ADDRESS	PARCEL SIZE/GRID COORD	TOTAL	SPECIAL DISTRICTS	ACCOUNT NO.		
*****						
16.076-1-8	SH 420			16.076-1-8	*****	
Dailey Timothy M	311 Res vac land		COUNTY TAXABLE VALUE		1- 97- 2	
Dailey Jennifer K	Massena 1 405801	3,400	TOWN TAXABLE VALUE			
169 Baron Cir	FRNT 100.00 DPTH 200.00	3,400	SCHOOL TAXABLE VALUE			
Youngsville, NC 27596-9607	EAST-0359742 NRTH-1778252		FD028 Norfolk Fire Dist	3,400 TO M		
	DEED BOOK 2004 PG-1167					
	FULL MARKET VALUE	4,146				
*****						
16.076-1-9	SH 420			16.076-1-9	*****	
Chominski Christopher	311 Res vac land		COUNTY TAXABLE VALUE			
132 Lake Rd	Norwood-Norfolk 406201	9,700	TOWN TAXABLE VALUE			
Phoenixville, PA 19460-2015	FRNT 200.00 DPTH 200.00	9,700	SCHOOL TAXABLE VALUE			
	EAST-0359838 NRTH-1778128		FD028 Norfolk Fire Dist	9,700 TO M		
	DEED BOOK 2009 PG-4964					
	FULL MARKET VALUE	11,829				
*****						
16.076-1-10	1766 SH 420			16.076-1-10	*****	
Beeson Mary (LU)	210 1 Family Res		Vet Eligib 41101	0	35,786	35,786 0
1766 State Highway 420	Massena 1 405801	5,600	Enhanced S 41834	0	0	0 53,550
Massena, NY 13662	FRNT 100.00 DPTH 200.00	61,700	COUNTY TAXABLE VALUE		25,914	
	ACRES 0.45		TOWN TAXABLE VALUE		25,914	
	EAST-0359914 NRTH-1777998		SCHOOL TAXABLE VALUE		8,150	
	DEED BOOK 1057 PG-741		FD028 Norfolk Fire Dist	61,700 TO M		
	FULL MARKET VALUE	75,244				
*****						
16.076-1-11	SH 420			16.076-1-11	*****	
Beeson Mary (LU)	311 Res vac land		COUNTY TAXABLE VALUE		3,400	1- 12- 9
1766 State Highway 420	Massena 1 405801	3,400	TOWN TAXABLE VALUE		3,400	
Massena, NY 13662	Life Use To Mary Beeson	3,400	SCHOOL TAXABLE VALUE		3,400	
	Sold To Randy Beeson.		FD028 Norfolk Fire Dist	3,400 TO M		
	Vacant Land					
	FRNT 100.00 DPTH 200.00					
	ACRES 0.45					
	EAST-0359969 NRTH-1777915					
	DEED BOOK 1057 PG-741					
	FULL MARKET VALUE	4,146				
*****						
16.076-1-12	1773 SH 420			16.076-1-12	*****	
Lamay Stanley	210 1 Family Res		VET COM T 41133	0	0	12,300 0
Lamay Sandra	Massena 1 405801	8,000	VET COM C 41132	0	16,400	0 0
1773 State Highway 420	FRNT 200.00 DPTH 200.00	68,400	Enhanced S 41834	0	0	0 53,550
Massena, NY 13662	EAST-0359676 NRTH-1777905		COUNTY TAXABLE VALUE		52,000	
	DEED BOOK 946 PG-00325		TOWN TAXABLE VALUE		56,100	
	FULL MARKET VALUE	83,415	SCHOOL TAXABLE VALUE		14,850	
			FD028 Norfolk Fire Dist	68,400 TO M		
*****						

STATE OF NEW YORK  
 COUNTY - St Lawrence  
 TOWN - Norfolk  
 SWIS - 406289

2 0 1 6 T E N T A T I V E A S S E S S M E N T R O L L  
 T A X A B L E SECTION OF THE ROLL - 1

PAGE 152  
 VALUATION DATE-JUL 01, 2015  
 TAXABLE STATUS DATE-MAR 01, 2016

TAX MAP NUMBER SEQUENCE  
 UNIFORM PERCENT OF VALUE IS 082.00  
 UNIFORM PERCENT OF VALUE IS 082.00

TAX MAP PARCEL NUMBER	PROPERTY LOCATION & CLASS	ASSESSMENT	EXEMPTION CODE-----	COUNTY-----	TOWN-----	SCHOOL
CURRENT OWNERS NAME	SCHOOL DISTRICT	LAND	TAX DESCRIPTION	TAXABLE VALUE		
CURRENT OWNERS ADDRESS	PARCEL SIZE/GRID COORD	TOTAL	SPECIAL DISTRICTS	ACCOUNT NO.		
*****						
16.076-1-13.1	1781 SH 420			16.076-1-13.1		*****
Sweet Alan	270 Mfg housing		COUNTY TAXABLE VALUE		8,000	1- 79- 1
%Melvin Murray/Penny Dodge LC	Massena 1 405801	7,000	TOWN TAXABLE VALUE		8,000	
1781 State Highway 420	FRNT 100.00 DPTH 200.00	8,000	SCHOOL TAXABLE VALUE		8,000	
Massena, NY 13662	EAST-0359614 NRTH-1778046		FD028 Norfolk Fire Dist		8,000 TO M	
	DEED BOOK 2015 PG-1349					
	FULL MARKET VALUE	9,756				
*****						
16.076-1-13.2	SH 420			16.076-1-13.2		*****
Michaud Margaret	314 Rural vac<10		COUNTY TAXABLE VALUE		7,000	
9204 66th St N	Massena 1 405801	7,000	TOWN TAXABLE VALUE		7,000	
Pinellas Park, FL 33782	FRNT 100.00 DPTH 200.00	7,000	SCHOOL TAXABLE VALUE		7,000	
	EAST-0359557 NRTH-1778131		FD028 Norfolk Fire Dist		7,000 TO M	
	DEED BOOK 916 PG-1074					
	FULL MARKET VALUE	8,537				
*****						
16.076-1-14	1793 SH 420			16.076-1-14		*****
Jacob Tiffanie L	311 Res vac land		COUNTY TAXABLE VALUE		3,500	
1761 State Highway 420	Massena 1 405801	3,500	TOWN TAXABLE VALUE		3,500	
Massena, NY 13662	FRNT 200.00 DPTH 200.00	3,500	SCHOOL TAXABLE VALUE		3,500	
	EAST-0359455 NRTH-1778244		FD028 Norfolk Fire Dist		3,500 TO M	
	DEED BOOK 2015 PG-2790					
	FULL MARKET VALUE	4,268				
*****						
16.076-1-15	SH 420			16.076-1-15		*****
Fetterly Robert B (LU)	311 Res vac land		COUNTY TAXABLE VALUE		3,400	1- 40- 2
Fetterly Diana L (LU)	Massena 1 405801	3,400	TOWN TAXABLE VALUE		3,400	
1801 State Highway 420	FRNT 100.00 DPTH 200.00	3,400	SCHOOL TAXABLE VALUE		3,400	
Massena, NY 13662	EAST-0359350 NRTH-1778371		FD028 Norfolk Fire Dist		3,400 TO M	
	DEED BOOK 2005 PG-15664					
	FULL MARKET VALUE	4,146				
*****						
16.076-1-16	1801 SH 420			16.076-1-16		*****
Fetterly Robert B (LU)	210 1 Family Res		VET WAR C 41122	0	9,840	0
Fetterly Diana L (LU)	Massena 1 405801	5,600	Enhanced S 41834	0	0	53,550
1801 State Highway 420	FRNT 100.00 DPTH 200.00	75,200	VET WAR T 41123	0	0	7,380
Massena, NY 13662	EAST-0359280 NRTH-1778462		COUNTY TAXABLE VALUE		65,360	
	DEED BOOK 2005 PG-15394		TOWN TAXABLE VALUE		67,820	
	FULL MARKET VALUE	91,707	SCHOOL TAXABLE VALUE		21,650	
			FD028 Norfolk Fire Dist		75,200 TO M	
*****						



STATE OF NEW YORK  
COUNTY - St Lawrence  
TOWN - Norfolk  
SWIS - 406289

2 0 1 6 T E N T A T I V E A S S E S S M E N T R O L L  
T A X A B L E SECTION OF THE ROLL - 1

PAGE 153  
VALUATION DATE-JUL 01, 2015  
TAXABLE STATUS DATE-MAR 01, 2016

TAX MAP NUMBER SEQUENCE  
UNIFORM PERCENT OF VALUE IS 082.00  
UNIFORM PERCENT OF VALUE IS 082.00

TAX MAP PARCEL NUMBER	PROPERTY LOCATION & CLASS	ASSESSMENT	EXEMPTION CODE	COUNTY	TOWN	SCHOOL	ACCOUNT NO.
CURRENT OWNERS NAME	SCHOOL DISTRICT	LAND	TAX DESCRIPTION	TAXABLE VALUE			
CURRENT OWNERS ADDRESS	PARCEL SIZE/GRID COORD	TOTAL	SPECIAL DISTRICTS				
*****							
16.076-1-17	1811 SH 420						16.076-1-17 *****
Falck Hans J (LC)	210 1 Family Res		Enhanced S 41834	0	0	0	1- 26- 7
PO Box 292	Massena 1 405801	5,800	COUNTY TAXABLE VALUE		45,000		45,000
Massena, NY 13662-0292	FRNT 200.00 DPTH 200.00	45,000	TOWN TAXABLE VALUE		45,000		
	EAST-0359195 NRTH-1778584		SCHOOL TAXABLE VALUE		0		
	DEED BOOK 2005 PG-17957		FD028 Norfolk Fire Dist		45,000	TO M	
	FULL MARKET VALUE	54,878					
*****							
16.076-1-18	1813 SH 420						16.076-1-18 *****
Rouselle Vern	312 Vac w/imprv		COUNTY TAXABLE VALUE		11,200		1- 26- 6
% Franklin Ashley	Massena 1 405801	6,200	TOWN TAXABLE VALUE		11,200		
PO Box 745	FRNT 100.00 DPTH 200.00	11,200	SCHOOL TAXABLE VALUE		11,200		
Massena, NY 13662-0745	EAST-0359116 NRTH-1778703		FD028 Norfolk Fire Dist		11,200	TO M	
	DEED BOOK 2001 PG-1221						
	FULL MARKET VALUE	13,659					
*****							
16.076-1-19	1817 SH 420						16.076-1-19 *****
Ashley Helen	270 Mfg housing		Basic Star 41854	0	0	0	1- 79- 7
PO Box 745	Massena 1 405801	5,600	COUNTY TAXABLE VALUE		15,600		15,600
Massena, NY 13662	14x76 1980 Trlr W/	15,600	TOWN TAXABLE VALUE		15,600		
	FRNT 100.00 DPTH 200.00		SCHOOL TAXABLE VALUE		0		
	ACRES 0.46		FD028 Norfolk Fire Dist		15,600	TO M	
	EAST-0359065 NRTH-1778788						
	DEED BOOK 1059 PG-529						
	FULL MARKET VALUE	19,024					
*****							

STATE OF NEW YORK  
 COUNTY - St Lawrence  
 TOWN - Norfolk  
 SWIS - 406289

2 0 1 6 T E N T A T I V E A S S E S S M E N T R O L L  
 T A X A B L E S E C T I O N O F T H E R O L L - 1  
 M A P S E C T I O N - 016  
 S U B - S E C T I O N - 076  
 U N I F O R M P E R C E N T O F V A L U E I S 082.00

PAGE 154  
 VALUATION DATE-JUL 01, 2015  
 TAXABLE STATUS DATE-MAR 01, 2016  
 RPS150/V04/L015  
 CURRENT DATE 4/26/2016

\*\*\* S P E C I A L D I S T R I C T S U M M A R Y \*\*\*

CODE	DISTRICT NAME	TOTAL PARCELS	EXTENSION TYPE	EXTENSION VALUE	AD VALOREM VALUE	EXEMPT AMOUNT	TAXABLE VALUE
FD028	Norfolk Fire D	18	TOTAL M		603,500		603,500

\*\*\* S C H O O L D I S T R I C T S U M M A R Y \*\*\*

CODE	DISTRICT NAME	TOTAL PARCELS	ASSESSED LAND	ASSESSED TOTAL	EXEMPT AMOUNT	TOTAL TAXABLE	STAR AMOUNT	STAR TAXABLE
405801	Massena 1	17	92,900	593,800		593,800	381,900	211,900
406201	Norwood-Norfolk	1	9,700	9,700		9,700		9,700
	S U B - T O T A L	18	102,600	603,500		603,500	381,900	221,600
	T O T A L	18	102,600	603,500		603,500	381,900	221,600

\*\*\* S Y S T E M C O D E S S U M M A R Y \*\*\*

NO SYSTEM EXEMPTIONS AT THIS LEVEL

\*\*\* E X E M P T I O N S U M M A R Y \*\*\*

CODE	DESCRIPTION	TOTAL PARCELS	COUNTY	TOWN	SCHOOL
41101	Vet Eligib	1	35,786	35,786	
41122	VET WAR C	2	19,680		
41123	VET WAR T	2		14,760	
41132	VET COM C	2	32,800		
41133	VET COM T	2		24,600	
41834	Enhanced S	7			366,300
41854	Basic Star	1			15,600
	T O T A L	17	88,266	75,146	381,900

STATE OF NEW YORK  
COUNTY - St Lawrence  
TOWN - Norfolk  
SWIS - 406289

2 0 1 6 T E N T A T I V E A S S E S S M E N T R O L L  
T A X A B L E SECTION OF THE ROLL - 1  
M A P S E C T I O N - 016  
S U B - S E C T I O N - 076  
UNIFORM PERCENT OF VALUE IS 082.00

PAGE 155  
VALUATION DATE-JUL 01, 2015  
TAXABLE STATUS DATE-MAR 01, 2016  
RPS150/V04/L015  
CURRENT DATE 4/26/2016

\*\*\* G R A N D T O T A L S \*\*\*

ROLL SEC	DESCRIPTION	TOTAL PARCELS	ASSESSED LAND	ASSESSED TOTAL	TAXABLE COUNTY	TAXABLE TOWN	TAXABLE SCHOOL	STAR TAXABLE
1	TAXABLE	18	102,600	603,500	515,234	528,354	603,500	221,600

STATE OF NEW YORK  
COUNTY - St Lawrence  
TOWN - Norfolk  
SWIS - 406289

2 0 1 6 T E N T A T I V E A S S E S S M E N T R O L L  
T A X A B L E SECTION OF THE ROLL - 1

PAGE 156  
VALUATION DATE-JUL 01, 2015  
TAXABLE STATUS DATE-MAR 01, 2016

TAX MAP NUMBER SEQUENCE  
UNIFORM PERCENT OF VALUE IS 082.00  
UNIFORM PERCENT OF VALUE IS 082.00

TAX MAP PARCEL NUMBER	PROPERTY LOCATION & CLASS	ASSESSMENT	EXEMPTION CODE	COUNTY	TOWN	SCHOOL
CURRENT OWNERS NAME	SCHOOL DISTRICT	LAND	TAX DESCRIPTION	TAXABLE VALUE		
CURRENT OWNERS ADDRESS	PARCEL SIZE/GRID COORD	TOTAL	SPECIAL DISTRICTS			ACCOUNT NO.
*****						
16.081-1-1	Brouse Rd			16.081-1-1		*****
Wanzer William	314 Rural vac<10		COUNTY TAXABLE VALUE	3,500		1- 44- 8
Wanzer Abigail	Norwood-Norfolk 406201	3,500	TOWN TAXABLE VALUE	3,500		
181 Brouse Rd	FRNT 100.00 DPTH	3,500	SCHOOL TAXABLE VALUE	3,500		
Norfolk, NY 13667	ACRES 1.90		AG002 Ag Dist #2	.00 MT		
	EAST-0348622 NRTH-1776255		FD028 Norfolk Fire Dist	3,500 TO M		
	DEED BOOK 1049 PG-594					
	FULL MARKET VALUE	4,268				
*****						
16.081-2-1	249 Brouse Rd			16.081-2-1		*****
Furnace Lynn C	210 1 Family Res		Basic Star 41854	0	0	24,600
Furnace Lisa M	Norwood-Norfolk 406201	10,900	COUNTY TAXABLE VALUE	127,700		
249 Brouse Rd	FRNT 414.00 DPTH	127,700	TOWN TAXABLE VALUE	127,700		
Norfolk, NY 13667	ACRES 1.60		SCHOOL TAXABLE VALUE	103,100		
	EAST-0348451 NRTH-1777449		AG002 Ag Dist #2	.00 MT		
	DEED BOOK 1082 PG-450		FD028 Norfolk Fire Dist	127,700 TO M		
	FULL MARKET VALUE	155,732				
*****						
16.081-2-2	267 Brouse Rd			16.081-2-2		*****
Mitchell Randy L	210 1 Family Res		Basic Star 41854	0	0	1-117-13
Mitchell Jacqueline A	Norwood-Norfolk 406201	12,200	COUNTY TAXABLE VALUE	69,000		24,600
267 Brouse Rd	Ranch	69,000	TOWN TAXABLE VALUE	69,000		
Massena, NY 13662	FRNT 384.00 DPTH 340.00		SCHOOL TAXABLE VALUE	44,400		
	ACRES 2.50 BANK8888209		AG002 Ag Dist #2	.00 MT		
	EAST-0348509 NRTH-1777839		FD028 Norfolk Fire Dist	69,000 TO M		
	DEED BOOK 1090 PG-782					
	FULL MARKET VALUE	84,146				
*****						
16.081-2-4	266 Brouse Rd			16.081-2-4		*****
LaDue Dorothy S	210 1 Family Res		Basic Star 41854	0	0	1- 63- 3
266 Brouse Rd	Norwood-Norfolk 406201	6,800	COUNTY TAXABLE VALUE	34,000		24,600
Massena, NY 13662	100x350x140x431 Ranch	34,000	TOWN TAXABLE VALUE	34,000		
	FRNT 100.00 DPTH 341.00		SCHOOL TAXABLE VALUE	9,400		
	ACRES 0.89		AG002 Ag Dist #2	.00 MT		
	EAST-0348933 NRTH-1777826		FD028 Norfolk Fire Dist	34,000 TO M		
	DEED BOOK 2003 PG-5032					
	FULL MARKET VALUE	41,463				
*****						
16.081-2-5	264 Brouse Rd			16.081-2-5		*****
Salz Richard M	210 1 Family Res		Basic Star 41854	0	0	1- 41- 3
Underwood Patricia M	Norwood-Norfolk 406201	4,300	COUNTY TAXABLE VALUE	110,700		24,600
264 Brouse Rd	ACRES 1.30	110,700	TOWN TAXABLE VALUE	110,700		
Massena, NY 13662-3348	EAST-0348905 NRTH-1777711		SCHOOL TAXABLE VALUE	86,100		
	DEED BOOK 2013 PG-17570		AG002 Ag Dist #2	.00 MT		
	FULL MARKET VALUE	135,000	FD028 Norfolk Fire Dist	110,700 TO M		
*****						

STATE OF NEW YORK  
 COUNTY - St Lawrence  
 TOWN - Norfolk  
 SWIS - 406289

2 0 1 6 T E N T A T I V E A S S E S S M E N T R O L L  
 T A X A B L E SECTION OF THE ROLL - 1

PAGE 157  
 VALUATION DATE-JUL 01, 2015  
 TAXABLE STATUS DATE-MAR 01, 2016

TAX MAP NUMBER SEQUENCE  
 UNIFORM PERCENT OF VALUE IS 082.00  
 UNIFORM PERCENT OF VALUE IS 082.00

TAX MAP PARCEL NUMBER	PROPERTY LOCATION & CLASS	ASSESSMENT	EXEMPTION CODE	COUNTY	TOWN	SCHOOL
CURRENT OWNERS NAME	SCHOOL DISTRICT	LAND	TAX DESCRIPTION	TAXABLE VALUE		
CURRENT OWNERS ADDRESS	PARCEL SIZE/GRID COORD	TOTAL	SPECIAL DISTRICTS			ACCOUNT NO.
***** 16.081-2-6 *****						
	262 Brouse Rd					1- 87-12
16.081-2-6	210 1 Family Res		VET WAR C 41122	0	9,840	0
Mason Jonathan	Norwood-Norfolk 406201	6,500	VET WAR T 41123	0	0	7,380
Mason Leigh	100x517x101x501 .25 Ar	84,800	Basic Star 41854	0	0	24,600
262 Brouse Rd	ACRES 1.30		COUNTY TAXABLE VALUE		74,960	
Massena, NY 13662	EAST-0348852 NRTH-1777608		TOWN TAXABLE VALUE		77,420	
	DEED BOOK 2006 PG-19399		SCHOOL TAXABLE VALUE		60,200	
	FULL MARKET VALUE	103,415	AG002 Ag Dist #2		.00 MT	
			FD028 Norfolk Fire Dist		84,800	TO M
***** 16.081-2-7 *****						
	Brouse Rd					
16.081-2-7	312 Vac w/imprv		COUNTY TAXABLE VALUE		21,000	
Michaud John D Jr	Norwood-Norfolk 406201	3,000	TOWN TAXABLE VALUE		21,000	
Michaud Nadine	FRNT 84.00 DPTH	21,000	SCHOOL TAXABLE VALUE		21,000	
248 Brouse Rd	ACRES 0.82		AG002 Ag Dist #2		.00 MT	
Norfolk, NY 13667-3259	EAST-0348825 NRTH-1777512		FD028 Norfolk Fire Dist		21,000	TO M
	DEED BOOK 1999 PG-13643					
	FULL MARKET VALUE	25,610				
***** 16.081-2-8 *****						
	248A,B Brouse Rd					1-101- 6
16.081-2-8	210 1 Family Res		Basic Star 41854	0	0	24,600
Michaud John D Jr	Norwood-Norfolk 406201	11,500	COUNTY TAXABLE VALUE		100,000	
Michaud Nadine	1.83 Ar	100,000	TOWN TAXABLE VALUE		100,000	
248 Brouse Rd	ACRES 1.80		SCHOOL TAXABLE VALUE		75,400	
Norfolk, NY 13667-3259	EAST-0348720 NRTH-1777405		AG002 Ag Dist #2		.00 MT	
	DEED BOOK 1999 PG-13643		FD028 Norfolk Fire Dist		100,000	TO M
	FULL MARKET VALUE	121,951				
***** 16.081-2-9 *****						
	240 Brouse Rd					1- 42-13
16.081-2-9	210 1 Family Res		Enhanced S 41834	0	0	53,550
Varakuta Alexander	Norwood-Norfolk 406201	11,700	COUNTY TAXABLE VALUE		61,900	
1898 State Highway 420	Split Level	61,900	TOWN TAXABLE VALUE		61,900	
Massena, NY 13662	200x315x576x546		SCHOOL TAXABLE VALUE		8,350	
	FRNT 200.00 DPTH 430.00		AG002 Ag Dist #2		.00 MT	
	ACRES 1.83		FD028 Norfolk Fire Dist		61,900	TO M
	EAST-0348579 NRTH-1777140					
	DEED BOOK 907 PG-1115					
	FULL MARKET VALUE	75,488				
***** 16.081-2-10 *****						
	Brouse Rd					1- 1-11.1
16.081-2-10	314 Rural vac<10		COUNTY TAXABLE VALUE		4,500	
Wanzer Abigail	Norwood-Norfolk 406201	4,500	TOWN TAXABLE VALUE		4,500	
181 Brouse Rd	245'x324'x404'	4,500	SCHOOL TAXABLE VALUE		4,500	
Norfolk, NY 13667	FRNT 245.00 DPTH		AG002 Ag Dist #2		.00 MT	
	ACRES 0.87		FD028 Norfolk Fire Dist		4,500	TO M
	EAST-0348546 NRTH-1776945					
	DEED BOOK 2013 PG-8859					
	FULL MARKET VALUE	5,488				
*****						

STATE OF NEW YORK  
 COUNTY - St Lawrence  
 TOWN - Norfolk  
 SWIS - 406289

2 0 1 6 T E N T A T I V E A S S E S S M E N T R O L L  
 T A X A B L E S E C T I O N O F T H E R O L L - 1  
 M A P S E C T I O N - 016  
 S U B - S E C T I O N - 081  
 U N I F O R M P E R C E N T O F V A L U E I S 082.00

PAGE 158  
 VALUATION DATE-JUL 01, 2015  
 TAXABLE STATUS DATE-MAR 01, 2016  
 RPS150/V04/L015  
 CURRENT DATE 4/26/2016

\*\*\* S P E C I A L D I S T R I C T S U M M A R Y \*\*\*

CODE	DISTRICT NAME	TOTAL PARCELS	EXTENSION TYPE	EXTENSION VALUE	AD VALOREM VALUE	EXEMPT AMOUNT	TAXABLE VALUE
AG002	Ag Dist #2	10	MOVTAX				
FD028	Norfolk Fire D	10	TOTAL M		617,100		617,100

\*\*\* S C H O O L D I S T R I C T S U M M A R Y \*\*\*

CODE	DISTRICT NAME	TOTAL PARCELS	ASSESSED LAND	ASSESSED TOTAL	EXEMPT AMOUNT	TOTAL TAXABLE	STAR AMOUNT	STAR TAXABLE
406201	Norwood-Norfolk	10	74,900	617,100		617,100	201,150	415,950
	S U B - T O T A L	10	74,900	617,100		617,100	201,150	415,950
	T O T A L	10	74,900	617,100		617,100	201,150	415,950

\*\*\* S Y S T E M C O D E S S U M M A R Y \*\*\*

NO SYSTEM EXEMPTIONS AT THIS LEVEL

\*\*\* E X E M P T I O N S U M M A R Y \*\*\*

CODE	DESCRIPTION	TOTAL PARCELS	COUNTY	TOWN	SCHOOL
41122	VET WAR C	1	9,840		
41123	VET WAR T	1		7,380	
41834	Enhanced S	1			53,550
41854	Basic Star	6			147,600
	T O T A L	9	9,840	7,380	201,150

STATE OF NEW YORK  
COUNTY - St Lawrence  
TOWN - Norfolk  
SWIS - 406289

2 0 1 6 T E N T A T I V E A S S E S S M E N T R O L L  
T A X A B L E SECTION OF THE ROLL - 1  
M A P S E C T I O N - 016  
S U B - S E C T I O N - 081  
UNIFORM PERCENT OF VALUE IS 082.00

PAGE 159  
VALUATION DATE-JUL 01, 2015  
TAXABLE STATUS DATE-MAR 01, 2016  
RPS150/V04/L015  
CURRENT DATE 4/26/2016

\*\*\* G R A N D T O T A L S \*\*\*

ROLL SEC	DESCRIPTION	TOTAL PARCELS	ASSESSED LAND	ASSESSED TOTAL	TAXABLE COUNTY	TAXABLE TOWN	TAXABLE SCHOOL	STAR TAXABLE
1	TAXABLE	10	74,900	617,100	607,260	609,720	617,100	415,950

STATE OF NEW YORK  
COUNTY - St Lawrence  
TOWN - Norfolk  
SWIS - 406289

2 0 1 6 T E N T A T I V E A S S E S S M E N T R O L L  
T A X A B L E SECTION OF THE ROLL - 1

PAGE 160  
VALUATION DATE-JUL 01, 2015  
TAXABLE STATUS DATE-MAR 01, 2016

TAX MAP NUMBER SEQUENCE  
UNIFORM PERCENT OF VALUE IS 082.00  
UNIFORM PERCENT OF VALUE IS 082.00

TAX MAP PARCEL NUMBER	PROPERTY LOCATION & CLASS	ASSESSMENT	EXEMPTION CODE	COUNTY	TOWN	SCHOOL
CURRENT OWNERS NAME	SCHOOL DISTRICT	LAND	TAX DESCRIPTION	TAXABLE VALUE		
CURRENT OWNERS ADDRESS	PARCEL SIZE/GRID COORD	TOTAL	SPECIAL DISTRICTS			ACCOUNT NO.
*****						
16.084-1-1	1762 SH 420			16.084-1-1		*****
Martin Steven A	210 1 Family Res		Basic Star 41854	0		1-104- 1
Martin Sharon L	Massena 1 405801	8,000	COUNTY TAXABLE VALUE	50,000		
1762 State Highway 420	Also 1040/21	50,000	TOWN TAXABLE VALUE	50,000		
Massena, NY 13662-3342	FRNT 200.00 DPTH 200.00		SCHOOL TAXABLE VALUE	25,400		
	ACRES 0.91 BANK8888830		FD028 Norfolk Fire Dist	50,000 TO M		
	EAST-0360067 NRTH-1777794					
	DEED BOOK 2014 PG-8658					
	FULL MARKET VALUE	60,976				
*****						
16.084-1-2	1754 SH 420			16.084-1-2		*****
LaLonde Timothy L	210 1 Family Res		COUNTY TAXABLE VALUE	55,300		1- 79- 2
1754 State Highway 420	Massena 1 405801	5,600	TOWN TAXABLE VALUE	55,300		
Massena, NY 13662	FRNT 100.00 DPTH 200.00	55,300	SCHOOL TAXABLE VALUE	55,300		
	ACRES 0.45		FD028 Norfolk Fire Dist	55,300 TO M		
	EAST-0360150 NRTH-1777673					
	DEED BOOK 2007 PG-14136					
	FULL MARKET VALUE	67,439				
*****						
16.084-1-3	1750 SH 420			16.084-1-3		*****
Borsellino Robert J	210 1 Family Res		Basic Star 41854	0		1-123- 1
1750 State Highway 420	Massena 1 405801	5,600	COUNTY TAXABLE VALUE	69,800		24,600
Massena, NY 13662	FRNT 100.00 DPTH 198.00	69,800	TOWN TAXABLE VALUE	69,800		
	ACRES 0.45		SCHOOL TAXABLE VALUE	45,200		
	EAST-0360197 NRTH-1777590		FD028 Norfolk Fire Dist	69,800 TO M		
	DEED BOOK 2010 PG-704					
	FULL MARKET VALUE	85,122				
*****						
16.084-1-4	1748 SH 420			16.084-1-4		*****
Rinke Rita (LU)	210 1 Family Res		Enhanced S 41834	0		1-101- 9
1748 State Highway 420	Massena 1 405801	5,600	COUNTY TAXABLE VALUE	56,000		53,550
Massena, NY 13662	FRNT 100.00 DPTH 200.00	56,000	TOWN TAXABLE VALUE	56,000		
	ACRES 0.45		SCHOOL TAXABLE VALUE	2,450		
	EAST-0360247 NRTH-1777496		FD028 Norfolk Fire Dist	56,000 TO M		
	DEED BOOK 1999 PG-12123					
	FULL MARKET VALUE	68,293				
*****						
16.084-1-5	1740 SH 420			16.084-1-5		*****
McGrath Thomas P	210 1 Family Res		Basic Star 41854	0		1- 29-14
1740 State Highway 420	Massena 1 405801	9,300	COUNTY TAXABLE VALUE	87,600		24,600
Massena, NY 13662-3342	ACRES 1.30	87,600	TOWN TAXABLE VALUE	87,600		
	EAST-0360361 NRTH-1777331		SCHOOL TAXABLE VALUE	63,000		
	DEED BOOK 2015 PG-15341		FD028 Norfolk Fire Dist	87,600 TO M		
	FULL MARKET VALUE	106,829				
*****						



STATE OF NEW YORK  
COUNTY - St Lawrence  
TOWN - Norfolk  
SWIS - 406289

2 0 1 6 T E N T A T I V E A S S E S S M E N T R O L L  
T A X A B L E SECTION OF THE ROLL - 1

PAGE 161  
VALUATION DATE-JUL 01, 2015  
TAXABLE STATUS DATE-MAR 01, 2016

TAX MAP NUMBER SEQUENCE  
UNIFORM PERCENT OF VALUE IS 082.00  
UNIFORM PERCENT OF VALUE IS 082.00

TAX MAP PARCEL NUMBER	PROPERTY LOCATION & CLASS	ASSESSMENT	EXEMPTION CODE	COUNTY	TOWN	SCHOOL
CURRENT OWNERS NAME	SCHOOL DISTRICT	LAND	TAX DESCRIPTION	TAXABLE VALUE		ACCOUNT NO.
CURRENT OWNERS ADDRESS	PARCEL SIZE/GRID COORD	TOTAL	SPECIAL DISTRICTS			
*****						
16.084-1-6	1721 SH 420			16.084-1-6		*****
Danko Development Corp	210 1 Family Res		COUNTY TAXABLE VALUE	60,900		1-109-12
PO Box 239	Massena 1 405801	5,600	TOWN TAXABLE VALUE	60,900		
Massena, NY 13662	FRNT 100.00 DPTH 200.00	60,900	SCHOOL TAXABLE VALUE	60,900		
	ACRES 0.45		FD028 Norfolk Fire Dist	60,900 TO M		
	EAST-0360415 NRTH-1776786					
	DEED BOOK 1999 PG-13010					
	FULL MARKET VALUE	74,268				
*****						
16.084-1-7	SH 420			16.084-1-7		*****
Wright Dale D	311 Res vac land		COUNTY TAXABLE VALUE	3,500		1-123- 5
Wright Shirley	Massena 1 405801	3,500	TOWN TAXABLE VALUE	3,500		
PO Box 2	FRNT 105.00 DPTH 205.00	3,500	SCHOOL TAXABLE VALUE	3,500		
Massena, NY 13662	ACRES 0.49 BANK8888111		FD028 Norfolk Fire Dist	3,500 TO M		
	EAST-0360358 NRTH-1776868					
	DEED BOOK 1003 PG-00781					
	FULL MARKET VALUE	4,268				
*****						
16.084-1-8	1727 SH 420			16.084-1-8		*****
Wright Dale	210 1 Family Res		VET WAR C 41122	0	8,265	1-126- 6
Wright Shirley	Massena 1 405801	8,000	Basic Star 41854	0	0	0
PO Box 2	Also 889/602	55,100	VET WAR T 41123	0	0	24,600
Massena, NY 13662	FRNT 200.00 DPTH 200.00		COUNTY TAXABLE VALUE	46,835		0
	ACRES 0.92 BANK8888111		TOWN TAXABLE VALUE	47,720		
	EAST-0360273 NRTH-1776994		SCHOOL TAXABLE VALUE	30,500		
	DEED BOOK 869 PG-00762		FD028 Norfolk Fire Dist	55,100 TO M		
	FULL MARKET VALUE	67,195				
*****						
16.084-1-9	1737 SH 420			16.084-1-9		*****
St Louis Duane A	210 1 Family Res		VET DIS T 41143	0	0	1- 63-10
St Louis Chad	Massena 1 405801	8,000	VET COM C 41132	0	11,475	0
1737 State Highway 420	FRNT 100.00 DPTH 200.00	45,900	VET DIS C 41142	0	18,360	0
Massena, NY 13662	ACRES 0.45 BANK8888111		VET COM T 41133	0	0	11,475
	EAST-0360179 NRTH-1777113		COUNTY TAXABLE VALUE	16,065		0
	DEED BOOK 2008 PG-230		TOWN TAXABLE VALUE	16,065		
	FULL MARKET VALUE	55,976	SCHOOL TAXABLE VALUE	45,900		
			FD028 Norfolk Fire Dist	45,900 TO M		
*****						
16.084-1-10	1741 SH 420			16.084-1-10		*****
Bouchard James F (LU)	210 1 Family Res		Enhanced S 41834	0	0	1- 17- 1
Bouchard Sandra S (LU)	Massena 1 405801	5,600	COUNTY TAXABLE VALUE	81,800		53,550
1741 State Highway 420	FRNT 100.00 DPTH 200.00	81,800	TOWN TAXABLE VALUE	81,800		
Massena, NY 13662	ACRES 0.45		SCHOOL TAXABLE VALUE	28,250		
	EAST-0360131 NRTH-1777188		FD028 Norfolk Fire Dist	81,800 TO M		
	DEED BOOK 2000 PG-16361					
	FULL MARKET VALUE	99,756				
*****						

STATE OF NEW YORK  
COUNTY - St Lawrence  
TOWN - Norfolk  
SWIS - 406289

2 0 1 6 T E N T A T I V E A S S E S S M E N T R O L L  
T A X A B L E SECTION OF THE ROLL - 1

PAGE 162  
VALUATION DATE-JUL 01, 2015  
TAXABLE STATUS DATE-MAR 01, 2016

TAX MAP NUMBER SEQUENCE  
UNIFORM PERCENT OF VALUE IS 082.00  
UNIFORM PERCENT OF VALUE IS 082.00

TAX MAP PARCEL NUMBER	PROPERTY LOCATION & CLASS	ASSESSMENT	EXEMPTION CODE	COUNTY	TOWN	SCHOOL
CURRENT OWNERS NAME	SCHOOL DISTRICT	LAND	TAX DESCRIPTION	TAXABLE VALUE		
CURRENT OWNERS ADDRESS	PARCEL SIZE/GRID COORD	TOTAL	SPECIAL DISTRICTS			ACCOUNT NO.
*****						
16.084-1-11	1743 SH 420			16.084-1-11		*****
Taylor Jason C	210 1 Family Res		Basic Star 41854	0	0	1-121- 7
1743 State Highway 420	Massena 1 405801	5,600	COUNTY TAXABLE VALUE	59,100		
Massena, NY 13662	FRNT 100.00 DPTH 200.00	59,100	TOWN TAXABLE VALUE	59,100		
	ACRES 0.45 BANK8888869		SCHOOL TAXABLE VALUE	34,500		
	EAST-0360090 NRTH-1777274		FD028 Norfolk Fire Dist	59,100 TO M		
	DEED BOOK 2008 PG-16200					
	FULL MARKET VALUE	72,073				
*****						
16.084-1-12	SH 420			16.084-1-12		*****
Taylor Jason C	311 Res vac land		COUNTY TAXABLE VALUE	3,400		1-121- 8
1743 State Highway 420	Massena 1 405801	3,400	TOWN TAXABLE VALUE	3,400		
Massena, NY 13662	FRNT 100.00 DPTH 200.00	3,400	SCHOOL TAXABLE VALUE	3,400		
	ACRES 0.46 BANK8888869		FD028 Norfolk Fire Dist	3,400 TO M		
	EAST-0360027 NRTH-1777359					
	DEED BOOK 2008 PG-16200					
	FULL MARKET VALUE	4,146				
*****						
16.084-1-13	1751 SH 420			16.084-1-13		*****
Planty Gary L	210 1 Family Res		VET COM C 41132	0	15,000	1- 54- 8
Planty Janace L	Massena 1 405801	5,600	VET COM T 41133	0	0	0
1751 State Highway 420	FRNT 100.00 DPTH 200.00	60,000	Enhanced S 41834	0	0	12,300
Massena, NY 13662	EAST-0359977 NRTH-1777439		COUNTY TAXABLE VALUE	45,000		0
	DEED BOOK 992 PG-00506		TOWN TAXABLE VALUE	47,700		53,550
	FULL MARKET VALUE	73,171	SCHOOL TAXABLE VALUE	6,450		
			FD028 Norfolk Fire Dist	60,000 TO M		
*****						
16.084-1-14	1755 SH 420			16.084-1-14		*****
Michaud Robert	210 1 Family Res		Enhanced S 41834	0	0	0
Michaud Shirley	Norwood-Norfolk 406201	5,600	COUNTY TAXABLE VALUE	50,000		50,000
1755 State Highway 420	FRNT 100.00 DPTH 200.00	50,000	TOWN TAXABLE VALUE	50,000		
Massena, NY 13662	ACRES 0.51		SCHOOL TAXABLE VALUE	0		
	EAST-0359903 NRTH-1777524		FD028 Norfolk Fire Dist	50,000 TO M		
	DEED BOOK 1056 PG-358					
	FULL MARKET VALUE	60,976				
*****						
16.084-1-15	1761 SH 420			16.084-1-15		*****
Oakes Richard M	270 Mfg housing		Basic Star 41854	0	0	1- 75- 4
Oakes Rebecca M	Massena 1 405801	7,200	COUNTY TAXABLE VALUE	97,100		24,600
1761 State Highway 420	1987 14X50	97,100	TOWN TAXABLE VALUE	97,100		
Massena, NY 13662	FRNT 150.00 DPTH 200.00		SCHOOL TAXABLE VALUE	72,500		
	BANK8888869		FD028 Norfolk Fire Dist	97,100 TO M		
	EAST-0359859 NRTH-1777609					
	DEED BOOK 2008 PG-11708					
	FULL MARKET VALUE	118,415				
*****						

STATE OF NEW YORK  
 COUNTY - St Lawrence  
 TOWN - Norfolk  
 SWIS - 406289

2 0 1 6 T E N T A T I V E A S S E S S M E N T R O L L  
 T A X A B L E SECTION OF THE ROLL - 1

PAGE 163  
 VALUATION DATE-JUL 01, 2015  
 TAXABLE STATUS DATE-MAR 01, 2016

TAX MAP NUMBER SEQUENCE  
 UNIFORM PERCENT OF VALUE IS 082.00  
 UNIFORM PERCENT OF VALUE IS 082.00

TAX MAP PARCEL NUMBER	PROPERTY LOCATION & CLASS	ASSESSMENT	EXEMPTION CODE	COUNTY	TOWN	SCHOOL
CURRENT OWNERS NAME	SCHOOL DISTRICT	LAND	TAX DESCRIPTION	TAXABLE VALUE		
CURRENT OWNERS ADDRESS	PARCEL SIZE/GRID COORD	TOTAL	SPECIAL DISTRICTS			ACCOUNT NO.
*****						
16.084-1-16	SH 420			16.084-1-16		8-136-14
Oakes Richard M	314 Rural vac<10		COUNTY TAXABLE VALUE	1,900		
Oakes Rebecca M	Massena 1 405801	1,900	TOWN TAXABLE VALUE	1,900		
1761 State Highway 420	FRNT 50.00 DPTH 200.00	1,900	SCHOOL TAXABLE VALUE	1,900		
Massena, NY 13662	EAST-0359811 NRTH-1777699		FD028 Norfolk Fire Dist	1,900 TO M		
	DEED BOOK 2008 PG-11708					
	FULL MARKET VALUE	2,317				
*****						
16.084-1-17	1769 SH 420			16.084-1-17		1- 93- 3
Blair Howard T III	210 1 Family Res		COUNTY TAXABLE VALUE	52,900		
Blair Michelle	Massena 1 405801	5,600	TOWN TAXABLE VALUE	52,900		
607 County Route 34	1990 Modular 26X45	52,900	SCHOOL TAXABLE VALUE	52,900		
Potsdam, NY 13676	FRNT 100.00 DPTH 200.00		FD028 Norfolk Fire Dist	52,900 TO M		
	EAST-0359745 NRTH-1777779					
	DEED BOOK 1073 PG-888					
	FULL MARKET VALUE	64,512				
*****						
16.084-1-18	Off Fayette Rd			16.084-1-18		1-112-9.2
Ayotte Yvonne	311 Res vac land		COUNTY TAXABLE VALUE	6,000		
18 Fayette Rd	Massena 1 405801	6,000	TOWN TAXABLE VALUE	6,000		
Massena, NY 13662	275X700	6,000	SCHOOL TAXABLE VALUE	6,000		
	FRNT 275.00 DPTH 700.00		FD028 Norfolk Fire Dist	6,000 TO M		
	ACRES 4.40					
	EAST-0360060 NRTH-1776863					
	DEED BOOK 2008 PG-21917					
	FULL MARKET VALUE	7,317				
*****						
16.084-1-19	14 Fayette Rd			16.084-1-19		
Blair Thomas E	210 1 Family Res		Basic Star 41854	0	0	24,600
Blair Michelle L	Massena 1 405801	8,000	COUNTY TAXABLE VALUE	81,000		
14 Fayette Rd	150x369x110x369	81,000	TOWN TAXABLE VALUE	81,000		
Massena, NY 13662	FRNT 150.00 DPTH 369.00		SCHOOL TAXABLE VALUE	56,400		
	ACRES 1.10 BANK8888830		FD028 Norfolk Fire Dist	81,000 TO M		
	EAST-0360421 NRTH-1776481					
	DEED BOOK 2010 PG-14544					
	FULL MARKET VALUE	98,780				
*****						
16.084-1-20	18 Fayette Rd			16.084-1-20		1-112-11
Ayotte Yvonne	270 Mfg housing		Basic Star 41854	0	0	24,600
18 Fayette Rd	Massena 1 405801	6,800	COUNTY TAXABLE VALUE	53,800		
Massena, NY 13662	100x369x100x366 1Ar	53,800	TOWN TAXABLE VALUE	53,800		
	FRNT 100.00 DPTH 369.00		SCHOOL TAXABLE VALUE	29,200		
	ACRES 0.85		FD028 Norfolk Fire Dist	53,800 TO M		
	EAST-0360306 NRTH-1776428					
	DEED BOOK 2008 PG-21918					
	FULL MARKET VALUE	65,610				
*****						

STATE OF NEW YORK  
COUNTY - St Lawrence  
TOWN - Norfolk  
SWIS - 406289

2 0 1 6 T E N T A T I V E A S S E S S M E N T R O L L  
T A X A B L E SECTION OF THE ROLL - 1

PAGE 164  
VALUATION DATE-JUL 01, 2015  
TAXABLE STATUS DATE-MAR 01, 2016

TAX MAP NUMBER SEQUENCE  
UNIFORM PERCENT OF VALUE IS 082.00  
UNIFORM PERCENT OF VALUE IS 082.00

TAX MAP PARCEL NUMBER	PROPERTY LOCATION & CLASS	ASSESSMENT	EXEMPTION CODE	COUNTY	TOWN	SCHOOL
CURRENT OWNERS NAME	SCHOOL DISTRICT	LAND	TAX DESCRIPTION	TAXABLE VALUE		
CURRENT OWNERS ADDRESS	PARCEL SIZE/GRID COORD	TOTAL	SPECIAL DISTRICTS	ACCOUNT NO.		
*****						
16.084-1-21.1	30 Fayette Rd			16.084-1-21.1		*****
LaPlante B Carol	210 1 Family Res		COUNTY TAXABLE VALUE		1-112- 9.1	
130 W Hatfield St	Massena 1 405801	7,900	TOWN TAXABLE VALUE			
Massena, NY 13662-3399	FRNT 150.00 DPTH	77,400	SCHOOL TAXABLE VALUE			
	ACRES 3.10		FD028 Norfolk Fire Dist			
	EAST-0360006 NRTH-1776404					
	DEED BOOK 1069 PG-574					
	FULL MARKET VALUE	94,390				
*****						
16.084-1-21.2	Fayette Rd			16.084-1-21.2		*****
LaPlante B Carol	311 Res vac land		COUNTY TAXABLE VALUE			
130 W Hatfield St	Massena 1 405801	5,000	TOWN TAXABLE VALUE			
Massena, NY 13662-3399	FRNT 150.00 DPTH 336.00	5,000	SCHOOL TAXABLE VALUE			
	ACRES 1.20		FD028 Norfolk Fire Dist			
	EAST-0360208 NRTH-1776375					
	DEED BOOK 2014 PG-6156					
	FULL MARKET VALUE	6,098				
*****						
16.084-1-22	34 Fayette Rd			16.084-1-22		*****
Lambert Gerald F	210 1 Family Res		VET COM T 41133	0	12,300	0
Lambert Susan S	Massena 1 405801	7,100	Basic Star 41854	0	0	24,600
34 Fayette Rd	FRNT 125.00 DPTH 242.00	144,500	VET COM C 41132	0	16,400	0
Massena, NY 13662	ACRES 0.69 BANK8888209		COUNTY TAXABLE VALUE		128,100	
	EAST-0359852 NRTH-1776751		TOWN TAXABLE VALUE		132,200	
	DEED BOOK 2012 PG-14348		SCHOOL TAXABLE VALUE		119,900	
	FULL MARKET VALUE	176,220	FD028 Norfolk Fire Dist		144,500 TO M	
*****						
16.084-1-23	44 Fayette Rd			16.084-1-23		*****
Bennett Frederick A	210 1 Family Res		Enhanced S 41834	0	0	1- 13- 3
PO Box 266	Massena 1 405801	7,800	COUNTY TAXABLE VALUE		88,500	53,550
Massena, NY 13662	Also 1058/536 & 1106/468	88,500	TOWN TAXABLE VALUE		88,500	
	FRNT 170.00 DPTH		SCHOOL TAXABLE VALUE		34,950	
	ACRES 1.40		FD028 Norfolk Fire Dist		88,500 TO M	
	EAST-0359782 NRTH-1776126					
	DEED BOOK 600 PG-00274					
	FULL MARKET VALUE	107,927				
*****						
16.084-1-24	48 Fayette Rd			16.084-1-24		*****
Jacks Family Trust	210 1 Family Res		Basic Star 41854	0	0	24,600
Jacks Kenneth L, Trustee	Massena 1 405801	5,800	COUNTY TAXABLE VALUE		113,100	
48 Fayette Rd	FRNT 100.00 DPTH 371.00	113,100	TOWN TAXABLE VALUE		113,100	
Massena, NY 13662	EAST-0359661 NRTH-1776041		SCHOOL TAXABLE VALUE		88,500	
	DEED BOOK 2010 PG-16590		FD028 Norfolk Fire Dist		113,100 TO M	
	FULL MARKET VALUE	137,927				
*****						

STATE OF NEW YORK  
COUNTY - St Lawrence  
TOWN - Norfolk  
SWIS - 406289

2 0 1 6 T E N T A T I V E A S S E S S M E N T R O L L  
T A X A B L E SECTION OF THE ROLL - 1

PAGE 165  
VALUATION DATE-JUL 01, 2015  
TAXABLE STATUS DATE-MAR 01, 2016

TAX MAP NUMBER SEQUENCE  
UNIFORM PERCENT OF VALUE IS 082.00  
UNIFORM PERCENT OF VALUE IS 082.00

TAX MAP PARCEL NUMBER	PROPERTY LOCATION & CLASS	ASSESSMENT	EXEMPTION CODE	COUNTY	TOWN	SCHOOL
CURRENT OWNERS NAME	SCHOOL DISTRICT	LAND	TAX DESCRIPTION	TAXABLE VALUE		ACCOUNT NO.
CURRENT OWNERS ADDRESS	PARCEL SIZE/GRID COORD	TOTAL	SPECIAL DISTRICTS			
***** 16.084-1-25 *****						
56 Fayette Rd						1- 76- 1
16.084-1-25	210 1 Family Res		VET WAR C 41122	0	9,840	0
Adams Dale B	Massena 1 405801	8,000	Enhanced S 41834	0	0	53,550
Adams Bonny L	ACRES 2.40	73,500	VET WAR T 41123	0	0	7,380
56 Fayette Rd	EAST-0359500 NRTH-1775946		COUNTY TAXABLE VALUE		63,660	
Massena, NY 13662	DEED BOOK 1028 PG-01055		TOWN TAXABLE VALUE		66,120	
	FULL MARKET VALUE	89,634	SCHOOL TAXABLE VALUE		19,950	
			FD028 Norfolk Fire Dist		73,500	TO M
***** 16.084-1-26 *****						
16.084-1-26	Fayette Rd					1- 64- 3.1
Tusa Daniel J	314 Rural vac<10		COUNTY TAXABLE VALUE		5,000	
Bilow Danielle C	Massena 1 405801	5,000	TOWN TAXABLE VALUE		5,000	
31 Fayette Rd	FRNT 200.00 DPTH 314.00	5,000	SCHOOL TAXABLE VALUE		5,000	
Massena, NY 13662-3340	ACRES 1.40 BANK8888830		FD028 Norfolk Fire Dist		5,000	TO M
	EAST-0360074 NRTH-1775870					
	DEED BOOK 2012 PG-6109					
	FULL MARKET VALUE	6,098				
***** 16.084-1-27 *****						
16.084-1-27	31 Fayette Rd					
Tusa Daniel J	210 1 Family Res		Basic Star 41854	0	0	24,600
Bilow Danielle C	Massena 1 405801	12,500	COUNTY TAXABLE VALUE		112,300	
31 Fayette Rd	452'ff	112,300	TOWN TAXABLE VALUE		112,300	
Massena, NY 13662-3340	ACRES 3.30 BANK8888830		SCHOOL TAXABLE VALUE		87,700	
	EAST-0360362 NRTH-1776045		FD028 Norfolk Fire Dist		112,300	TO M
	DEED BOOK 2012 PG-6109					
	FULL MARKET VALUE	136,951				
*****						

STATE OF NEW YORK  
 COUNTY - St Lawrence  
 TOWN - Norfolk  
 SWIS - 406289

2 0 1 6 T E N T A T I V E A S S E S S M E N T R O L L  
 T A X A B L E S E C T I O N O F T H E R O L L - 1  
 M A P S E C T I O N - 016  
 S U B - S E C T I O N - 084  
 U N I F O R M P E R C E N T O F V A L U E I S 082.00

PAGE 166  
 VALUATION DATE-JUL 01, 2015  
 TAXABLE STATUS DATE-MAR 01, 2016  
 RPS150/V04/L015  
 CURRENT DATE 4/26/2016

\*\*\* S P E C I A L D I S T R I C T S U M M A R Y \*\*\*

CODE	DISTRICT NAME	TOTAL PARCELS	EXTENSION TYPE	EXTENSION VALUE	AD VALOREM VALUE	EXEMPT AMOUNT	TAXABLE VALUE
FD028	Norfolk Fire D	28	TOTAL M		1650,400		1650,400

\*\*\* S C H O O L D I S T R I C T S U M M A R Y \*\*\*

CODE	DISTRICT NAME	TOTAL PARCELS	ASSESSED LAND	ASSESSED TOTAL	EXEMPT AMOUNT	TOTAL TAXABLE	STAR AMOUNT	STAR TAXABLE
405801	Massena 1	27	174,000	1600,400		1600,400	538,350	1062,050
406201	Norwood-Norfolk	1	5,600	50,000		50,000	50,000	
	S U B - T O T A L	28	179,600	1650,400		1650,400	588,350	1062,050
	T O T A L	28	179,600	1650,400		1650,400	588,350	1062,050

\*\*\* S Y S T E M C O D E S S U M M A R Y \*\*\*

NO SYSTEM EXEMPTIONS AT THIS LEVEL

\*\*\* E X E M P T I O N S U M M A R Y \*\*\*

CODE	DESCRIPTION	TOTAL PARCELS	COUNTY	TOWN	SCHOOL
41122	VET WAR C	2	18,105		
41123	VET WAR T	2		14,760	
41132	VET COM C	3	42,875		
41133	VET COM T	3		36,075	
41142	VET DIS C	1	18,360		
41143	VET DIS T	1		18,360	
41834	Enhanced S	6			317,750
41854	Basic Star	11			270,600
	T O T A L	29	79,340	69,195	588,350

STATE OF NEW YORK  
COUNTY - St Lawrence  
TOWN - Norfolk  
SWIS - 406289

2 0 1 6 T E N T A T I V E A S S E S S M E N T R O L L  
T A X A B L E SECTION OF THE ROLL - 1  
M A P S E C T I O N - 016  
S U B - S E C T I O N - 084  
UNIFORM PERCENT OF VALUE IS 082.00

PAGE 167  
VALUATION DATE-JUL 01, 2015  
TAXABLE STATUS DATE-MAR 01, 2016  
RPS150/V04/L015  
CURRENT DATE 4/26/2016

\*\*\* G R A N D T O T A L S \*\*\*

ROLL SEC	DESCRIPTION	TOTAL PARCELS	ASSESSED LAND	ASSESSED TOTAL	TAXABLE COUNTY	TAXABLE TOWN	TAXABLE SCHOOL	STAR TAXABLE
1	TAXABLE	28	179,600	1650,400	1571,060	1581,205	1650,400	1062,050

STATE OF NEW YORK  
COUNTY - St Lawrence  
TOWN - Norfolk  
SWIS - 406289

2 0 1 6 T E N T A T I V E A S S E S S M E N T R O L L  
T A X A B L E SECTION OF THE ROLL - 1

PAGE 168  
VALUATION DATE-JUL 01, 2015  
TAXABLE STATUS DATE-MAR 01, 2016

TAX MAP NUMBER SEQUENCE  
UNIFORM PERCENT OF VALUE IS 082.00  
UNIFORM PERCENT OF VALUE IS 082.00

TAX MAP PARCEL NUMBER	PROPERTY LOCATION & CLASS	ASSESSMENT	EXEMPTION CODE	COUNTY	TOWN	SCHOOL
CURRENT OWNERS NAME	SCHOOL DISTRICT	LAND	TAX DESCRIPTION	TAXABLE VALUE		
CURRENT OWNERS ADDRESS	PARCEL SIZE/GRID COORD	TOTAL	SPECIAL DISTRICTS	ACCOUNT NO.		
*****						
17.003-1-1.1	O'Neil Rd 322 Rural vac>10		COUNTY TAXABLE VALUE	17,003-1-1.1		1- 87- 2
Bradish Heidi J	Massena 1 405801	15,000	TOWN TAXABLE VALUE			
87 O'Neil Rd	1440'ff	15,000	SCHOOL TAXABLE VALUE			
Massena, NY 13662-2522	ACRES 14.90		FD028 Norfolk Fire Dist			15,000 TO M
	EAST-0362094 NRTH-1776924					
	DEED BOOK 2007 PG-7752					
	FULL MARKET VALUE	18,293				
*****						
17.003-1-1.2	O'Neil Rd 314 Rural vac<10		COUNTY TAXABLE VALUE	17.003-1-1.2		
O'Neill Raymond J	Massena 1 405801	6,000	TOWN TAXABLE VALUE			
O'Neill Barbara	310x630x349x550	6,000	SCHOOL TAXABLE VALUE			
104 Oneil Rd	FRNT 310.00 DPTH 590.00		FD028 Norfolk Fire Dist			6,000 TO M
Massena, NY 13662-3355	ACRES 4.20					
	EAST-0363200 NRTH-1777443					
	DEED BOOK 1087 PG-150					
	FULL MARKET VALUE	7,317				
*****						
17.003-1-1.311	87 O'Neil Rd 240 Rural res		Basic Star 41854	17.003-1-1.311		24,600
Bradish Heidi J	Massena 1 405801	26,700	COUNTY TAXABLE VALUE			
87 O'Neil Rd	1530'ff	87,600	TOWN TAXABLE VALUE			
Massena, NY 13662	FRNT 965.00 DPTH		SCHOOL TAXABLE VALUE			
	ACRES 78.60 BANK8888869		FD028 Norfolk Fire Dist			87,600 TO M
	EAST-0362151 NRTH-1778804					
	DEED BOOK 2013 PG-12020					
	FULL MARKET VALUE	106,829				
*****						
17.003-1-1.312	77 O'Neil Rd 240 Rural res		Basic Star 41854	17.003-1-1.312		24,600
Gross Justin P	Massena 1 405801	44,250	COUNTY TAXABLE VALUE			
Gross Morgan L	FRNT 565.00 DPTH	127,130	TOWN TAXABLE VALUE			
77 O'Neil Rd	ACRES 40.00		SCHOOL TAXABLE VALUE			
Massena, NY 13662	EAST-0361623 NRTH-1778058		FD028 Norfolk Fire Dist			127,130 TO M
	DEED BOOK 2013 PG-11422					
	FULL MARKET VALUE	155,037				
*****						
17.003-1-2.21	3 O'Neil Rd 240 Rural res		COUNTY TAXABLE VALUE	17.003-1-2.21		1- 9- 3.12
Federal Home Loan Mortgage Co	Massena 1 405801	22,100	TOWN TAXABLE VALUE			
8250 Jones Branch Dr	ACRES 45.50	109,500	SCHOOL TAXABLE VALUE			
McLean, VA 22102	EAST-0360435 NRTH-1778137		FD028 Norfolk Fire Dist			109,500 TO M
	DEED BOOK 2015 PG-5405					
	FULL MARKET VALUE	133,537				
*****						



STATE OF NEW YORK  
 COUNTY - St Lawrence  
 TOWN - Norfolk  
 SWIS - 406289

2 0 1 6 T E N T A T I V E A S S E S S M E N T R O L L  
 T A X A B L E S E C T I O N O F T H E R O L L - 1  
 M A P S E C T I O N - 017  
 S U B - S E C T I O N - 003  
 U N I F O R M P E R C E N T O F V A L U E I S 082.00

PAGE 169  
 VALUATION DATE-JUL 01, 2015  
 TAXABLE STATUS DATE-MAR 01, 2016  
 RPS150/V04/L015  
 CURRENT DATE 4/26/2016

\*\*\* S P E C I A L D I S T R I C T S U M M A R Y \*\*\*

CODE	DISTRICT NAME	TOTAL PARCELS	EXTENSION TYPE	EXTENSION VALUE	AD VALOREM VALUE	EXEMPT AMOUNT	TAXABLE VALUE
FD028	Norfolk Fire D	5	TOTAL M		345,230		345,230

\*\*\* S C H O O L D I S T R I C T S U M M A R Y \*\*\*

CODE	DISTRICT NAME	TOTAL PARCELS	ASSESSED LAND	ASSESSED TOTAL	EXEMPT AMOUNT	TOTAL TAXABLE	STAR AMOUNT	STAR TAXABLE
405801	Massena 1	5	114,050	345,230		345,230	49,200	296,030
	S U B - T O T A L	5	114,050	345,230		345,230	49,200	296,030
	T O T A L	5	114,050	345,230		345,230	49,200	296,030

\*\*\* S Y S T E M C O D E S S U M M A R Y \*\*\*

NO SYSTEM EXEMPTIONS AT THIS LEVEL

\*\*\* E X E M P T I O N S U M M A R Y \*\*\*

CODE	DESCRIPTION	TOTAL PARCELS	COUNTY	TOWN	SCHOOL
41854	Basic Star	2			49,200
	T O T A L	2			49,200

\*\*\* G R A N D T O T A L S \*\*\*

ROLL SEC	DESCRIPTION	TOTAL PARCELS	ASSESSED LAND	ASSESSED TOTAL	TAXABLE COUNTY	TAXABLE TOWN	TAXABLE SCHOOL	STAR TAXABLE
1	TAXABLE	5	114,050	345,230	345,230	345,230	345,230	296,030

STATE OF NEW YORK  
COUNTY - St Lawrence  
TOWN - Norfolk  
SWIS - 406289

2 0 1 6 T E N T A T I V E A S S E S S M E N T R O L L  
T A X A B L E SECTION OF THE ROLL - 1

PAGE 170  
VALUATION DATE-JUL 01, 2015  
TAXABLE STATUS DATE-MAR 01, 2016

TAX MAP NUMBER SEQUENCE  
UNIFORM PERCENT OF VALUE IS 082.00  
UNIFORM PERCENT OF VALUE IS 082.00

TAX MAP PARCEL NUMBER	PROPERTY LOCATION & CLASS	ASSESSMENT	EXEMPTION CODE-----	COUNTY-----	TOWN-----	SCHOOL
CURRENT OWNERS NAME	SCHOOL DISTRICT	LAND	TAX DESCRIPTION	TAXABLE VALUE		
CURRENT OWNERS ADDRESS	PARCEL SIZE/GRID COORD	TOTAL	SPECIAL DISTRICTS			ACCOUNT NO.
*****						
17.077-1-9	1717 SH 420			17.077-1-9		*****
17.077-1-9	210 1 Family Res		Enhanced S 41834	0	0	0 53,550
Peets James	Massena 1 405801	5,600	COUNTY TAXABLE VALUE		61,300	
Peets Patricia	FRNT 100.00 DPTH 200.00	61,300	TOWN TAXABLE VALUE		61,300	
1717 State Highway 420	ACRES 0.45		SCHOOL TAXABLE VALUE		7,750	
Massena, NY 13662	EAST-0360468 NRTH-1776698		FD028 Norfolk Fire Dist		61,300 TO M	
	DEED BOOK 752 PG-00485					
	FULL MARKET VALUE	74,756				
*****						
17.077-1-11	Fayette Rd			17.077-1-11		*****
17.077-1-11	314 Rural vac<10		COUNTY TAXABLE VALUE		10,200	1- 64- 1
Blair Thomas	Massena 1 405801	10,200	TOWN TAXABLE VALUE		10,200	
14 Fayette Rd	ACRES 1.30	10,200	SCHOOL TAXABLE VALUE		10,200	
Massena, NY 13662	EAST-0360567 NRTH-1776553		FD028 Norfolk Fire Dist		10,200 TO M	
	DEED BOOK 2013 PG-17441					
	FULL MARKET VALUE	12,439				
*****						
17.077-1-16	15 Fayette Rd			17.077-1-16		*****
17.077-1-16	270 Mfg housing		COUNTY TAXABLE VALUE		21,000	1- 96- 8
Ghostlaw Beverly A	Massena 1 405801	5,100	TOWN TAXABLE VALUE		21,000	
11 Fayette Rd	FRNT 100.00 DPTH 150.00	21,000	SCHOOL TAXABLE VALUE		21,000	
Massena, NY 13662	EAST-0360544 NRTH-1776237		FD028 Norfolk Fire Dist		21,000 TO M	
	DEED BOOK 1999 PG-5370					
	FULL MARKET VALUE	25,610				
*****						
17.077-1-17	11 Fayette Rd			17.077-1-17		*****
17.077-1-17	210 1 Family Res		Enhanced S 41834	0	0	0 53,550
Ghostlaw Beverly	Massena 1 405801	5,700	COUNTY TAXABLE VALUE		70,000	
11 Fayette Rd	100x290x105x285	70,000	TOWN TAXABLE VALUE		70,000	
Massena, NY 13662	FRNT 100.00 DPTH 285.00		SCHOOL TAXABLE VALUE		16,450	
	ACRES 0.67		FD028 Norfolk Fire Dist		70,000 TO M	
	EAST-0360659 NRTH-1776232					
	DEED BOOK 2014 PG-7374					
	FULL MARKET VALUE	85,366				
*****						
17.077-1-18	3 Fayette Rd			17.077-1-18		*****
17.077-1-18	210 1 Family Res		Basic Star 41854	0	0	0 24,600
LaDue Bruce S	Massena 1 405801	8,700	COUNTY TAXABLE VALUE		85,000	
LaDue Lisa	Also see 2002-14844	85,000	TOWN TAXABLE VALUE		85,000	
3 Fayette Rd	161x180x120x200x275		SCHOOL TAXABLE VALUE		60,400	
Massena, NY 13662	FRNT 161.00 DPTH 275.00		FD028 Norfolk Fire Dist		85,000 TO M	
	BANK8888830					
	EAST-0360802 NRTH-1776231					
	DEED BOOK 2009 PG-16148					
	FULL MARKET VALUE	103,659				
*****						

STATE OF NEW YORK  
 COUNTY - St Lawrence  
 TOWN - Norfolk  
 SWIS - 406289

2 0 1 6 T E N T A T I V E A S S E S S M E N T R O L L  
 T A X A B L E SECTION OF THE ROLL - 1

PAGE 171  
 VALUATION DATE-JUL 01, 2015  
 TAXABLE STATUS DATE-MAR 01, 2016

TAX MAP NUMBER SEQUENCE  
 UNIFORM PERCENT OF VALUE IS 082.00  
 UNIFORM PERCENT OF VALUE IS 082.00

TAX MAP PARCEL NUMBER	PROPERTY LOCATION & CLASS	ASSESSMENT	EXEMPTION CODE	COUNTY	TOWN	SCHOOL
CURRENT OWNERS NAME	SCHOOL DISTRICT	LAND	TAX DESCRIPTION	TAXABLE VALUE		
CURRENT OWNERS ADDRESS	PARCEL SIZE/GRID COORD	TOTAL	SPECIAL DISTRICTS	ACCOUNT NO.		
*****						
17.077-1-19	O'Neil Rd 314 Rural vac<10		COUNTY TAXABLE VALUE	3,300		1- 64- 2.1
Federal Nat'l Mortgage Assoc	Massena 1 405801	3,300	TOWN TAXABLE VALUE	3,300		
14221 Dallas Pkwy Ste 1000	1.82 Ar 94X302x85x303	3,300	SCHOOL TAXABLE VALUE	3,300		
Dallas, TX 75254-2946	FRNT 94.00 DPTH 303.00		FD028 Norfolk Fire Dist	3,300 TO M		
	ACRES 0.65					
	EAST-0360970 NRTH-1776414					
	DEED BOOK 2015 PG-14399					
	FULL MARKET VALUE	4,024				
*****						
17.077-1-20	6 O'Neil Rd 210 1 Family Res		COUNTY TAXABLE VALUE	66,300		1-101- 3
Federal Nat'l Mortgage Assoc	Massena 1 405801	8,000	TOWN TAXABLE VALUE	66,300		
14221 Dallas Pkwy Ste 1000	150x305x150x301	66,300	SCHOOL TAXABLE VALUE	66,300		
Dallas, TX 75254-2946	FRNT 150.00 DPTH 303.00		FD028 Norfolk Fire Dist	66,300 TO M		
	ACRES 1.00					
	EAST-0361094 NRTH-1776445					
	DEED BOOK 2015 PG-14399					
	FULL MARKET VALUE	80,854				
*****						
17.077-1-21	14 O'Neil Rd 210 1 Family Res		VET WAR C 41122	0	9,840	1- 9- 3.2
Russo Salvatore J	Massena 1 405801	13,200	Aged - Sch 41804	0	0	37,700
14 O'Neil Rd	FRNT 662.00 DPTH	75,400	Aged - Cou 41802	0	32,780	0
Massena, NY 13662-3339	ACRES 5.12		VET WAR T 41123	0	0	7,380
	EAST-0361406 NRTH-1776591		Aged - Tow 41803	0	0	30,609
	DEED BOOK 00942 PG-00541		Enhanced S 41834	0	0	37,700
	FULL MARKET VALUE	91,951	COUNTY TAXABLE VALUE	32,780		
			TOWN TAXABLE VALUE	37,411		
			SCHOOL TAXABLE VALUE	0		
			FD028 Norfolk Fire Dist	75,400 TO M		
*****						
17.077-1-22	9 O'Neil Rd 270 Mfg housing		Basic Star 41854	0	0	24,600
Hendricks Shannon L	Massena 1 405801	8,400	COUNTY TAXABLE VALUE	64,300		
9 O'Neil Rd	Double Wide 1996	64,300	TOWN TAXABLE VALUE	64,300		
Massena, NY 13662	FRNT 209.00 DPTH		SCHOOL TAXABLE VALUE	39,700		
	ACRES 1.60 BANK8888111		FD028 Norfolk Fire Dist	64,300 TO M		
	EAST-0361003 NRTH-1776773					
	DEED BOOK 2015 PG-2978					
	FULL MARKET VALUE	78,415				
*****						

STATE OF NEW YORK  
COUNTY - St Lawrence  
TOWN - Norfolk  
SWIS - 406289

2 0 1 6 T E N T A T I V E A S S E S S M E N T R O L L  
T A X A B L E SECTION OF THE ROLL - 1

PAGE 172  
VALUATION DATE-JUL 01, 2015  
TAXABLE STATUS DATE-MAR 01, 2016

TAX MAP NUMBER SEQUENCE  
UNIFORM PERCENT OF VALUE IS 082.00  
UNIFORM PERCENT OF VALUE IS 082.00

TAX MAP PARCEL NUMBER	PROPERTY LOCATION & CLASS	ASSESSMENT	EXEMPTION CODE	COUNTY	TOWN	SCHOOL
CURRENT OWNERS NAME	SCHOOL DISTRICT	LAND	TAX DESCRIPTION	TAXABLE VALUE		
CURRENT OWNERS ADDRESS	PARCEL SIZE/GRID COORD	TOTAL	SPECIAL DISTRICTS	ACCOUNT NO.		
***** 17.077-1-23 *****						
17.077-1-23	O'Neil Rd					1- 9- 3.11
Avery Keith	314 Rural vac<10		COUNTY TAXABLE VALUE	5,800		
122 Fregoe Rd	Massena 1 405801	5,800	TOWN TAXABLE VALUE	5,800		
Massena, NY 13662	FRNT 500.00 DPTH	5,800	SCHOOL TAXABLE VALUE	5,800		
	ACRES 3.80		FD028 Norfolk Fire Dist	5,800 TO M		
	EAST-0361264 NRTH-1776939					
	DEED BOOK 953 PG-00087					
	FULL MARKET VALUE	7,073				
***** 17.077-1-24 *****						
17.077-1-24	65 O'Neil Rd					
Lancto Mary	210 1 Family Res		VET WAR T 41123	0	0	7,380 0
65 O'Neil Rd	Massena 1 405801	8,200	VET WAR C 41122	0	9,840	0 0
Massena, NY 13662-4345	See 2000/2614 & 2000/2223	80,000	Enhanced S 41834	0	0	0 53,550
	FRNT 200.00 DPTH 312.00		COUNTY TAXABLE VALUE	70,160		
	ACRES 1.40		TOWN TAXABLE VALUE	72,620		
	EAST-0361651 NRTH-1777144		SCHOOL TAXABLE VALUE	26,450		
	DEED BOOK 1998 PG-11518		FD028 Norfolk Fire Dist	80,000 TO M		
	FULL MARKET VALUE	97,561				
***** 17.077-1-25 *****						
17.077-1-25	1726 SH 420					1- 29-15
Smith Dennis S	210 1 Family Res		Basic Star 41854	0	0	0 24,600
Smith Dorothea	Massena 1 405801	4,300	COUNTY TAXABLE VALUE	44,600		
PO Box 701	150x199x150x198	44,600	TOWN TAXABLE VALUE	44,600		
Massena, NY 13662	FRNT 150.00 DPTH 200.00		SCHOOL TAXABLE VALUE	20,000		
	ACRES 0.68		FD028 Norfolk Fire Dist	44,600 TO M		
	EAST-0360566 NRTH-1777085					
	DEED BOOK 1066 PG-989					
	FULL MARKET VALUE	54,390				
***** 17.077-1-26 *****						
17.077-1-26	1732 SH 420					1- 17- 5
Eggleston Elaine	210 1 Family Res		COUNTY TAXABLE VALUE	37,900		
868 Maple Ridge Rd	Massena 1 405801	5,600	TOWN TAXABLE VALUE	37,900		
Brasher Falls, NY 13613-3268	Also 1101/424	37,900	SCHOOL TAXABLE VALUE	37,900		
	Enclosed Trlr		FD028 Norfolk Fire Dist	37,900 TO M		
	FRNT 100.00 DPTH 200.00					
	ACRES 0.45					
	EAST-0360482 NRTH-1777173					
	DEED BOOK 1101 PG-426					
	FULL MARKET VALUE	46,220				

STATE OF NEW YORK  
 COUNTY - St Lawrence  
 TOWN - Norfolk  
 SWIS - 406289

2 0 1 6 T E N T A T I V E A S S E S S M E N T R O L L  
 T A X A B L E S E C T I O N O F T H E R O L L - 1  
 M A P S E C T I O N - 017  
 S U B - S E C T I O N - 077  
 U N I F O R M P E R C E N T O F V A L U E I S 082.00

PAGE 173  
 VALUATION DATE-JUL 01, 2015  
 TAXABLE STATUS DATE-MAR 01, 2016  
 RPS150/V04/L015  
 CURRENT DATE 4/26/2016

\*\*\* S P E C I A L D I S T R I C T S U M M A R Y \*\*\*

CODE	DISTRICT NAME	TOTAL PARCELS	EXTENSION TYPE	EXTENSION VALUE	AD VALOREM VALUE	EXEMPT AMOUNT	TAXABLE VALUE
FD028	Norfolk Fire D	13	TOTAL M		625,100		625,100

\*\*\* S C H O O L D I S T R I C T S U M M A R Y \*\*\*

CODE	DISTRICT NAME	TOTAL PARCELS	ASSESSED LAND	ASSESSED TOTAL	EXEMPT AMOUNT	TOTAL TAXABLE	STAR AMOUNT	STAR TAXABLE
405801	Massena 1	13	92,100	625,100	37,700	587,400	272,150	315,250
	S U B - T O T A L	13	92,100	625,100	37,700	587,400	272,150	315,250
	T O T A L	13	92,100	625,100	37,700	587,400	272,150	315,250

\*\*\* S Y S T E M C O D E S S U M M A R Y \*\*\*

NO SYSTEM EXEMPTIONS AT THIS LEVEL

\*\*\* E X E M P T I O N S U M M A R Y \*\*\*

CODE	DESCRIPTION	TOTAL PARCELS	COUNTY	TOWN	SCHOOL
41122	VET WAR C	2	19,680		
41123	VET WAR T	2		14,760	
41802	Aged - Cou	1	32,780		
41803	Aged - Tow	1		30,609	
41804	Aged - Sch	1			37,700
41834	Enhanced S	4			198,350
41854	Basic Star	3			73,800
	T O T A L	14	52,460	45,369	309,850

STATE OF NEW YORK  
COUNTY - St Lawrence  
TOWN - Norfolk  
SWIS - 406289

2 0 1 6 T E N T A T I V E A S S E S S M E N T R O L L  
T A X A B L E SECTION OF THE ROLL - 1  
M A P S E C T I O N - 017  
S U B - S E C T I O N - 077  
UNIFORM PERCENT OF VALUE IS 082.00

PAGE 174  
VALUATION DATE-JUL 01, 2015  
TAXABLE STATUS DATE-MAR 01, 2016  
RPS150/V04/L015  
CURRENT DATE 4/26/2016

\*\*\* G R A N D T O T A L S \*\*\*

ROLL SEC	DESCRIPTION	TOTAL PARCELS	ASSESSED LAND	ASSESSED TOTAL	TAXABLE COUNTY	TAXABLE TOWN	TAXABLE SCHOOL	STAR TAXABLE
1	TAXABLE	13	92,100	625,100	572,640	579,731	587,400	315,250

STATE OF NEW YORK  
COUNTY - St Lawrence  
TOWN - Norfolk  
SWIS - 406289

2 0 1 6 T E N T A T I V E A S S E S S M E N T R O L L

T A X A B L E SECTION OF THE ROLL - 1

VALUATION DATE-JUL 01, 2015  
TAXABLE STATUS DATE-MAR 01, 2016

TAX MAP NUMBER SEQUENCE  
UNIFORM PERCENT OF VALUE IS 082.00  
UNIFORM PERCENT OF VALUE IS 082.00

TAX MAP PARCEL NUMBER	PROPERTY LOCATION & CLASS	ASSESSMENT	EXEMPTION CODE	COUNTY	TOWN	SCHOOL
CURRENT OWNERS NAME	SCHOOL DISTRICT	LAND	TAX DESCRIPTION	TAXABLE VALUE		
CURRENT OWNERS ADDRESS	PARCEL SIZE/GRID COORD	TOTAL	SPECIAL DISTRICTS	ACCOUNT NO.		
*****						
23.002-1-1	CR 39 314 Rural vac<10		COUNTY TAXABLE VALUE	7,800		1- 68- 5
Seaway Timber Harvesting, Inc	Norwood-Norfolk 406201	7,800	TOWN TAXABLE VALUE	7,800		
15121 State Highway 37	ACRES 7.90	7,800	SCHOOL TAXABLE VALUE	7,800		
Massena, NY 13662	EAST-0330836 NRTH-1771814		FD028 Norfolk Fire Dist	7,800	TO M	
	DEED BOOK 2011 PG-18095					
	FULL MARKET VALUE	9,512				
*****						
23.002-1-2	CR 39 322 Rural vac>10		COUNTY TAXABLE VALUE	25,600		1- 88- 8
Seaway Timber Harvesting, Inc	Norwood-Norfolk 406201	25,600	TOWN TAXABLE VALUE	25,600		
15121 State Highway 37	91 Ar	25,600	SCHOOL TAXABLE VALUE	25,600		
Massena, NY 13662	ACRES 95.40		FD028 Norfolk Fire Dist	25,600	TO M	
	EAST-0331623 NRTH-1772325					
	DEED BOOK 2012 PG-2432					
	FULL MARKET VALUE	31,220				
*****						
23.002-1-3.2	9081 SH 56 270 Mfg housing		COUNTY TAXABLE VALUE	23,500		1- 78- 3.2
Szeliga Matthew M	Norwood-Norfolk 406201	4,000	TOWN TAXABLE VALUE	23,500		
935 West St	1980 Trlr 12X70 & Garage	23,500	SCHOOL TAXABLE VALUE	23,500		
Carthage, NY 13619	923/261		FD028 Norfolk Fire Dist	23,500	TO M	
	FRNT 100.00 DPTH 200.00					
	ACRES 0.46					
	EAST-0335130 NRTH-1770908					
	DEED BOOK 2014 PG-3136					
	FULL MARKET VALUE	28,659				
*****						
23.002-1-3.11	9069 SH 56 240 Rural res		Basic Star 41854	0	0	1- 78- 3.11
Fountain Lynn M	Norwood-Norfolk 406201	43,800	COUNTY TAXABLE VALUE	143,400		24,600
Lee Nora T	Also 2000/816 & 2000/2516	143,400	TOWN TAXABLE VALUE	143,400		
9069 State Highway 56	ACRES 133.20		SCHOOL TAXABLE VALUE	118,800		
Massena, NY 13662	EAST-0333497 NRTH-1772221		FD028 Norfolk Fire Dist	143,400	TO M	
	DEED BOOK 2008 PG-9570					
	FULL MARKET VALUE	174,878				
*****						
23.002-1-3.12	9077 SH 56 210 1 Family Res		CW_15_VET/ 41161	0	9,840	1- 78- 3.12
Delosh Percy F	Norwood-Norfolk 406201	10,900	Enhanced S 41834	0	0	0 53,550
Delosh Ruth M	Also Deed 999/693	73,400	COUNTY TAXABLE VALUE	63,560		
9077 State Highway 56	FRNT 156.00 DPTH		TOWN TAXABLE VALUE	63,560		
Massena, NY 13662	ACRES 1.60		SCHOOL TAXABLE VALUE	19,850		
	EAST-0334975 NRTH-1770900		FD028 Norfolk Fire Dist	73,400	TO M	
	DEED BOOK 2006 PG-8757					
	FULL MARKET VALUE	89,512				
*****						

STATE OF NEW YORK  
COUNTY - St Lawrence  
TOWN - Norfolk  
SWIS - 406289

2 0 1 6 T E N T A T I V E A S S E S S M E N T R O L L  
T A X A B L E SECTION OF THE ROLL - 1

PAGE 176  
VALUATION DATE-JUL 01, 2015  
TAXABLE STATUS DATE-MAR 01, 2016

TAX MAP NUMBER SEQUENCE  
UNIFORM PERCENT OF VALUE IS 082.00  
UNIFORM PERCENT OF VALUE IS 082.00

TAX MAP PARCEL NUMBER	PROPERTY LOCATION & CLASS	ASSESSMENT	EXEMPTION CODE	COUNTY	TOWN	SCHOOL
CURRENT OWNERS NAME	SCHOOL DISTRICT	LAND	TAX DESCRIPTION	TAXABLE VALUE		
CURRENT OWNERS ADDRESS	PARCEL SIZE/GRID COORD	TOTAL	SPECIAL DISTRICTS	ACCOUNT NO.		
*****						
23.002-1-4	9043 SH 56			23.002-1-4		*****
Fountain Lynn M	311 Res vac land		COUNTY TAXABLE VALUE	8,800		1-104-15
Lee Nora T	Norwood-Norfolk 406201	8,800	TOWN TAXABLE VALUE	8,800		
9069 State Highway 56	2000/1251 & 200/2928	8,800	SCHOOL TAXABLE VALUE	8,800		
Massena, NY 13662	ACRES 1.70		FD028 Norfolk Fire Dist	8,800 TO M		
	EAST-0334338 NRTH-1770214					
	DEED BOOK 2010 PG-11642					
	FULL MARKET VALUE	10,732				
*****						
23.002-1-5	9089 SH 56			23.002-1-5		*****
LaPlante Jeremy F	210 1 Family Res		Basic Star 41854	0	0	1- 79-11
9089 State Highway 56	Norwood-Norfolk 406201	9,800	COUNTY TAXABLE VALUE	53,700		24,600
Massena, NY 13662-3440	.79ar	53,700	TOWN TAXABLE VALUE	53,700		
	FRNT 100.00 DPTH 342.00		SCHOOL TAXABLE VALUE	29,100		
	BANK8888870		FD028 Norfolk Fire Dist	53,700 TO M		
	EAST-0335194 NRTH-1771021					
	DEED BOOK 2007 PG-15474					
	FULL MARKET VALUE	65,488				
*****						
23.002-1-6	9098 SH 56			23.002-1-6		*****
Phillips Mark S	210 1 Family Res		VET WAR C 41122	0	8,310	1- 93- 2
9098 State Highway 56	Norwood-Norfolk 406201	7,000	VET WAR T 41123	0	0	0
Norfolk, NY 13667-3267	.78A Ranch	55,400	Enhanced S 41834	0	0	7,380
	FRNT 113.00 DPTH 436.00		COUNTY TAXABLE VALUE	47,090		53,550
	EAST-0335707 NRTH-1770813		TOWN TAXABLE VALUE	48,020		
	DEED BOOK 2011 PG-8470		SCHOOL TAXABLE VALUE	1,850		
	FULL MARKET VALUE	67,561	FD028 Norfolk Fire Dist	55,400 TO M		
*****						
23.002-1-7	9094 SH 56			23.002-1-7		*****
Thomas Pamela	210 1 Family Res		Basic Star 41854	0	0	1- 67-11
9094 State Highway 56	Norwood-Norfolk 406201	8,200	COUNTY TAXABLE VALUE	62,100		24,600
Massena, NY 13662	Also See 2000-24118	62,100	TOWN TAXABLE VALUE	62,100		
	FRNT 187.00 DPTH		SCHOOL TAXABLE VALUE	37,500		
	ACRES 1.90		FD028 Norfolk Fire Dist	62,100 TO M		
	EAST-0335587 NRTH-1770723					
	DEED BOOK 2009 PG-11486					
	FULL MARKET VALUE	75,732				
*****						
23.002-1-9.1	SH 56			23.002-1-9.1		*****
Jandreau Jesse	311 Res vac land		COUNTY TAXABLE VALUE	4,500		1- 30- 8.1
9084 State Highway 56	Norwood-Norfolk 406201	4,500	TOWN TAXABLE VALUE	4,500		
Norfolk, NY 13667	.75 Ar	4,500	SCHOOL TAXABLE VALUE	4,500		
	FRNT 100.00 DPTH 300.00		FD028 Norfolk Fire Dist	4,500 TO M		
	BANK8888830					
	EAST-0335351 NRTH-1770617					
	DEED BOOK 2010 PG-11387					
	FULL MARKET VALUE	5,488				
*****						



STATE OF NEW YORK  
COUNTY - St Lawrence  
TOWN - Norfolk  
SWIS - 406289

2 0 1 6 T E N T A T I V E A S S E S S M E N T R O L L  
T A X A B L E SECTION OF THE ROLL - 1

PAGE 177  
VALUATION DATE-JUL 01, 2015  
TAXABLE STATUS DATE-MAR 01, 2016

TAX MAP NUMBER SEQUENCE  
UNIFORM PERCENT OF VALUE IS 082.00  
UNIFORM PERCENT OF VALUE IS 082.00

TAX MAP PARCEL NUMBER	PROPERTY LOCATION & CLASS	ASSESSMENT	EXEMPTION CODE	COUNTY	TOWN	SCHOOL
CURRENT OWNERS NAME	SCHOOL DISTRICT	LAND	TAX DESCRIPTION	TAXABLE VALUE		
CURRENT OWNERS ADDRESS	PARCEL SIZE/GRID COORD	TOTAL	SPECIAL DISTRICTS	ACCOUNT NO.		
*****						
23.002-1-9.2	9084 SH 56			23.002-1-9.2		*****
Jandreau Jesse	210 1 Family Res		Basic Star 41854	0	0	1- 30- 8.2
9084 State Highway 56	Norwood-Norfolk 406201	6,400	COUNTY TAXABLE VALUE	62,000		
Norfolk, NY 13667	Also 2000/10924	62,000	TOWN TAXABLE VALUE	62,000		
	100x308x99x300 .75 Ar		SCHOOL TAXABLE VALUE	37,400		
	FRNT 100.00 DPTH 304.00		FD028 Norfolk Fire Dist	62,000 TO M		
	BANK8888830					
	EAST-0335430 NRTH-1770678					
	DEED BOOK 2009 PG-13365					
	FULL MARKET VALUE	75,610				
*****						
23.002-1-10	SH 56			23.002-1-10		*****
Bogdovitz Walter Jr (Trust)	322 Rural vac>10 - WTRFNT		COUNTY TAXABLE VALUE	38,800		1- 55-14
PO Box 264	Norwood-Norfolk 406201	38,800	TOWN TAXABLE VALUE	38,800		
Raymondville, NY 13678-0264	Also 2000/2220	38,800	SCHOOL TAXABLE VALUE	38,800		
	Vacant Land 296'wf		FD028 Norfolk Fire Dist	38,800 TO M		
	FRNT 334.00 DPTH					
	ACRES 25.80					
	EAST-0335482 NRTH-1770219					
	DEED BOOK 1093 PG-864					
	FULL MARKET VALUE	47,317				
*****						
23.002-1-11	9068 SH 56			23.002-1-11		*****
Bogdovitz Walter Jr (Trust)	240 Rural res		Enhanced S 41834	0	0	1- 45- 3
PO Box 264	Norwood-Norfolk 406201	32,500	COUNTY TAXABLE VALUE	151,400		53,550
Raymondville, NY 13678-0264	Also 2000/2220	151,400	TOWN TAXABLE VALUE	151,400		
	912'Wf		SCHOOL TAXABLE VALUE	97,850		
	FRNT 773.00 DPTH		FD028 Norfolk Fire Dist	151,400 TO M		
	ACRES 27.80					
	EAST-0335096 NRTH-1769595					
	DEED BOOK 1093 PG-860					
	FULL MARKET VALUE	184,634				
*****						
23.002-1-12.111	9020 SH 56			23.002-1-12.111		*****
DFF, Inc	552 Golf course		COUNTY TAXABLE VALUE	200,000		1- 99- 8.1
One Nightengale Ave	Norwood-Norfolk 406201	108,000	TOWN TAXABLE VALUE	200,000		
Massena, NY 13662	2000/810 & 2000/2929 &	200,000	SCHOOL TAXABLE VALUE	200,000		
	2000/2219		FD028 Norfolk Fire Dist	200,000 TO M		
	3860'Frft					
	ACRES 85.80					
	EAST-0334129 NRTH-1768872					
	DEED BOOK 2015 PG-6948					
	FULL MARKET VALUE	243,902				
*****						

STATE OF NEW YORK  
COUNTY - St Lawrence  
TOWN - Norfolk  
SWIS - 406289

2 0 1 6 T E N T A T I V E A S S E S S M E N T R O L L

T A X A B L E SECTION OF THE ROLL - 1

VALUATION DATE-JUL 01, 2015

TAXABLE STATUS DATE-MAR 01, 2016

TAX MAP NUMBER SEQUENCE

UNIFORM PERCENT OF VALUE IS 082.00

UNIFORM PERCENT OF VALUE IS 082.00

TAX MAP PARCEL NUMBER	PROPERTY LOCATION & CLASS	ASSESSMENT	EXEMPTION CODE	COUNTY	TOWN	SCHOOL
CURRENT OWNERS NAME	SCHOOL DISTRICT	LAND	TAX DESCRIPTION	TAXABLE VALUE		
CURRENT OWNERS ADDRESS	PARCEL SIZE/GRID COORD	TOTAL	SPECIAL DISTRICTS	ACCOUNT NO.		
*****						
23.002-1-13	CR 39			23.002-1-13		*****
Compo Tammy Lynn	311 Res vac land		COUNTY TAXABLE VALUE			1- 88- 7
995 County Route 36	Norwood-Norfolk 406201	6,800	TOWN TAXABLE VALUE			
Chase Mills, NY 13621	ACRES 5.20	6,800	SCHOOL TAXABLE VALUE			
	EAST-0332023 NRTH-1768535		FD028 Norfolk Fire Dist		6,800 TO M	
	DEED BOOK 1999 PG-25321					
	FULL MARKET VALUE	8,293				
*****						
23.002-1-14.1	CR 39			23.002-1-14.1		*****
Thrana Shawn	105 Vac farmland		COUNTY TAXABLE VALUE			1-126-11
9297 State Highway 56	Norwood-Norfolk 406201	17,900	TOWN TAXABLE VALUE			
Massena, NY 13662	51 Ar Agri	17,900	SCHOOL TAXABLE VALUE			
	FRNT 912.00 DPTH		AG002 Ag Dist #2		.00 MT	
	ACRES 45.30		FD028 Norfolk Fire Dist		17,900 TO M	
	EAST-0331219 NRTH-1768834					
	DEED BOOK 2014 PG-1968					
	FULL MARKET VALUE	21,829				
*****						
23.002-1-14.2	CR 39			23.002-1-14.2		*****
Thrana Shawn	105 Vac farmland		COUNTY TAXABLE VALUE			
9297 State Highway 56	Norwood-Norfolk 406201	6,800	TOWN TAXABLE VALUE			
Massena, NY 13662	FRNT 792.00 DPTH	6,800	SCHOOL TAXABLE VALUE			
	ACRES 5.20		AG002 Ag Dist #2		.00 MT	
	EAST-0331907 NRTH-1768204		FD028 Norfolk Fire Dist		6,800 TO M	
	DEED BOOK 2015 PG-3591					
	FULL MARKET VALUE	8,293				
*****						
23.002-1-15.1	94 CR 39			23.002-1-15.1		*****
Hopsicker L Thomas II	240 Rural res		Basic Star 41854		0	1-114- 6
94 County Route 39	Norwood-Norfolk 406201	14,700	COUNTY TAXABLE VALUE		0	24,600
Massena, NY 13662-3442	ACRES 11.00	140,900	TOWN TAXABLE VALUE			
	EAST-0331942 NRTH-1769936		SCHOOL TAXABLE VALUE			
	DEED BOOK 2013 PG-14778		FD028 Norfolk Fire Dist		140,900 TO M	
	FULL MARKET VALUE	171,829				
*****						
23.002-1-16.2	80 CR 39			23.002-1-16.2		*****
Breault Jean Guy	240 Rural res		Basic Star 41854		0	1-114- 5.2
Breault Casey	Norwood-Norfolk 406201	13,200	COUNTY TAXABLE VALUE		0	24,600
80 County Route 39	Land contract to Breault	94,000	TOWN TAXABLE VALUE			
Massena, NY 13662	Split Level		SCHOOL TAXABLE VALUE			
	1000x650x1000x950		FD028 Norfolk Fire Dist		94,000 TO M	
	ACRES 21.50					
	EAST-0332101 NRTH-1769311					
	DEED BOOK 2005 PG-4944					
	FULL MARKET VALUE	114,634				
*****						

STATE OF NEW YORK  
COUNTY - St Lawrence  
TOWN - Norfolk  
SWIS - 406289

2 0 1 6 T E N T A T I V E A S S E S S M E N T R O L L  
T A X A B L E SECTION OF THE ROLL - 1

PAGE 179  
VALUATION DATE-JUL 01, 2015  
TAXABLE STATUS DATE-MAR 01, 2016

TAX MAP NUMBER SEQUENCE  
UNIFORM PERCENT OF VALUE IS 082.00  
UNIFORM PERCENT OF VALUE IS 082.00

TAX MAP PARCEL NUMBER	PROPERTY LOCATION & CLASS	ASSESSMENT	EXEMPTION CODE	COUNTY	TOWN	SCHOOL
CURRENT OWNERS NAME	SCHOOL DISTRICT	LAND	TAX DESCRIPTION	TAXABLE VALUE		
CURRENT OWNERS ADDRESS	PARCEL SIZE/GRID COORD	TOTAL	SPECIAL DISTRICTS			ACCOUNT NO.
***** 23.002-1-16.3 *****						
104 CR 39						1-114- 5.3
23.002-1-16.3	210 1 Family Res		VET COM C 41132	0	16,400	0
Coller Thaddeus	Norwood-Norfolk 406201	13,100	VET COM T 41133	0	0	12,300
Coller Darlene	Raised Ranch	96,500	Basic Star 41854	0	0	24,600
104 County Route 39	ACRES 6.50 BANK8888869		COUNTY TAXABLE VALUE		80,100	
Norfolk, NY 13667	EAST-0331717 NRTH-1770271		TOWN TAXABLE VALUE		84,200	
	DEED BOOK 981 PG-00248		SCHOOL TAXABLE VALUE		71,900	
	FULL MARKET VALUE	117,683	FD028 Norfolk Fire Dist		96,500 TO M	
***** 23.002-1-16.11 *****						
CR 39						1-114- 5.1
23.002-1-16.11	322 Rural vac>10		COUNTY TAXABLE VALUE		32,000	
Siddon Loren	Norwood-Norfolk 406201	32,000	TOWN TAXABLE VALUE		32,000	
Siddon Patricia	2000/2172 & 2000/3134	32,000	SCHOOL TAXABLE VALUE		32,000	
688 State Highway 131	Vacant Land		FD028 Norfolk Fire Dist		32,000 TO M	
Massena, NY 13662	ACRES 113.80					
	EAST-0333099 NRTH-1769985					
	DEED BOOK 950 PG-00005					
	FULL MARKET VALUE	39,024				
***** 23.002-1-16.12 *****						
9005 SH 56						
23.002-1-16.12	486 Mini-mart		COUNTY TAXABLE VALUE		130,000	
Parkway Properties Malone, LLC	Norwood-Norfolk 406201	20,000	TOWN TAXABLE VALUE		130,000	
9890 State Highway 37	See 2001/473 Approp.	130,000	SCHOOL TAXABLE VALUE		130,000	
Ogdensburg, NY 13669	ACRES 5.90		FD028 Norfolk Fire Dist		130,000 TO M	
	EAST-0332478 NRTH-1768268					
	DEED BOOK 2008 PG-14342					
	FULL MARKET VALUE	158,537				
***** 23.002-1-17.1 *****						
CR 39						1- 80- 6
23.002-1-17.1	322 Rural vac>10		COUNTY TAXABLE VALUE		37,100	
Seaway Timber Harvesting, Inc	Norwood-Norfolk 406201	37,100	TOWN TAXABLE VALUE		37,100	
15121 State Highway 37	Vacant Land-Swamp	37,100	SCHOOL TAXABLE VALUE		37,100	
Massena, NY 13662	FRNT 983.00 DPTH		FD028 Norfolk Fire Dist		37,100 TO M	
	ACRES 9.30					
	EAST-0331201 NRTH-1769801					
	DEED BOOK 2010 PG-19457					
	FULL MARKET VALUE	45,244				
***** 23.002-1-17.2 *****						
CR 39						
23.002-1-17.2	322 Rural vac>10		COUNTY TAXABLE VALUE		84,000	
Mueller Ken	Norwood-Norfolk 406201	84,000	TOWN TAXABLE VALUE		84,000	
10 Church Rd	FRNT 2558.00 DPTH	84,000	SCHOOL TAXABLE VALUE		84,000	
Horseham, PA 19044-3419	ACRES 135.80		FD028 Norfolk Fire Dist		84,000 TO M	
	EAST-0330134 NRTH-1771112					
	DEED BOOK 2015 PG-10889					
	FULL MARKET VALUE	102,439				
*****						

STATE OF NEW YORK  
COUNTY - St Lawrence  
TOWN - Norfolk  
SWIS - 406289

2 0 1 6 T E N T A T I V E A S S E S S M E N T R O L L  
T A X A B L E SECTION OF THE ROLL - 1

PAGE 180  
VALUATION DATE-JUL 01, 2015  
TAXABLE STATUS DATE-MAR 01, 2016

TAX MAP NUMBER SEQUENCE  
UNIFORM PERCENT OF VALUE IS 082.00  
UNIFORM PERCENT OF VALUE IS 082.00

TAX MAP PARCEL NUMBER	PROPERTY LOCATION & CLASS	ASSESSMENT	EXEMPTION CODE	COUNTY	TOWN	SCHOOL
CURRENT OWNERS NAME	SCHOOL DISTRICT	LAND	TAX DESCRIPTION	TAXABLE VALUE		
CURRENT OWNERS ADDRESS	PARCEL SIZE/GRID COORD	TOTAL	SPECIAL DISTRICTS	ACCOUNT NO.		
*****						
23.002-1-18	SH 56			23.002-1-18		1- 63-13.2
Phillips Mark S	311 Res vac land		COUNTY TAXABLE VALUE	5,500		
9098 State Highway 56	Norwood-Norfolk 406201	5,500	TOWN TAXABLE VALUE	5,500		
Norfolk, NY 13667-3267	FRNT 150.00 DPTH 436.00	5,500	SCHOOL TAXABLE VALUE	5,500		
	ACRES 1.50		FD028 Norfolk Fire Dist	5,500 TO M		
	EAST-0335813 NRTH-1770888					
	DEED BOOK 2011 PG-8470					
	FULL MARKET VALUE	6,707				
*****						
23.002-1-19	9108 SH 56			23.002-1-19		1- 63-13.3
Goodspeed Craig S	210 1 Family Res		Basic Star 41854	0	0	24,600
Goodspeed Dawn	Norwood-Norfolk 406201	10,400	COUNTY TAXABLE VALUE	99,000		
9108 State Highway 56	1990 Colonial Residence	99,000	TOWN TAXABLE VALUE	99,000		
Norfolk, NY 13667	FRNT 150.00 DPTH 436.00		SCHOOL TAXABLE VALUE	74,400		
	ACRES 1.50		FD028 Norfolk Fire Dist	99,000 TO M		
	EAST-0335931 NRTH-1770981					
	DEED BOOK 1038 PG-00197					
	FULL MARKET VALUE	120,732				
*****						
23.002-1-20	9114 SH 56			23.002-1-20		1- 63-13.1
Dunkelberg Dennis W	210 1 Family Res		Basic Star 41854	0	0	24,600
9114 State Highway 56	Norwood-Norfolk 406201	11,700	COUNTY TAXABLE VALUE	91,000		
Massena, NY 13662	2000/2222 & 2000/2927	91,000	TOWN TAXABLE VALUE	91,000		
	1982 Ranch W/garage		SCHOOL TAXABLE VALUE	66,400		
	300x350		FD028 Norfolk Fire Dist	91,000 TO M		
	FRNT 300.00 DPTH 350.00					
	ACRES 2.40					
	EAST-0336083 NRTH-1771155					
	DEED BOOK 2003 PG-1125					
	FULL MARKET VALUE	110,976				
*****						
23.002-3-1	9024B SH 56			23.002-3-1		
Bowers Stephan E Jr	210 1 Family Res		COUNTY TAXABLE VALUE	111,500		
Bowers Christine M	Norwood-Norfolk 406201	9,700	TOWN TAXABLE VALUE	111,500		
4040 Plum Yew Circle	FRNT 590.00 DPTH	111,500	SCHOOL TAXABLE VALUE	111,500		
Liverpool, NY 13090	ACRES 2.40 BANK8888209		FD028 Norfolk Fire Dist	111,500 TO M		
	EAST-0335113 NRTH-1768253					
	DEED BOOK 2010 PG-7239					
	FULL MARKET VALUE	135,976				
*****						
23.002-3-2	9024A SH 56			23.002-3-2		
Bowers Stephan E Jr	311 Res vac land		COUNTY TAXABLE VALUE	9,700		
9024B State Highway 56	Norwood-Norfolk 406201	9,700	TOWN TAXABLE VALUE	9,700		
Norfolk, NY 13667-3267	ACRES 2.40	9,700	SCHOOL TAXABLE VALUE	9,700		
	EAST-0334959 NRTH-1768412		FD028 Norfolk Fire Dist	9,700 TO M		
	DEED BOOK 2015 PG-13421					
	FULL MARKET VALUE	11,829				
*****						

STATE OF NEW YORK  
COUNTY - St Lawrence  
TOWN - Norfolk  
SWIS - 406289

2 0 1 6 T E N T A T I V E A S S E S S M E N T R O L L  
T A X A B L E SECTION OF THE ROLL - 1

PAGE 181  
VALUATION DATE-JUL 01, 2015  
TAXABLE STATUS DATE-MAR 01, 2016

TAX MAP NUMBER SEQUENCE  
UNIFORM PERCENT OF VALUE IS 082.00  
UNIFORM PERCENT OF VALUE IS 082.00

TAX MAP PARCEL NUMBER	PROPERTY LOCATION & CLASS	ASSESSMENT	EXEMPTION CODE-----	COUNTY-----	TOWN-----	SCHOOL
CURRENT OWNERS NAME	SCHOOL DISTRICT	LAND	TAX DESCRIPTION	TAXABLE VALUE		
CURRENT OWNERS ADDRESS	PARCEL SIZE/GRID COORD	TOTAL	SPECIAL DISTRICTS	ACCOUNT NO.		
***** 23.002-3-3 *****						
23.002-3-3	9024C SH 56					
Cota Eugene M	210 1 Family Res		COUNTY TAXABLE VALUE			81,300
9204 State Highway 56	Norwood-Norfolk 406201	7,700	TOWN TAXABLE VALUE			81,300
Massena, NY 13662	ACRES 1.00 BANK8888830	81,300	SCHOOL TAXABLE VALUE			81,300
	EAST-0335334 NRTH-1768513		FD028 Norfolk Fire Dist			81,300 TO M
	DEED BOOK 2004 PG-12259					
	FULL MARKET VALUE	99,146				
*****						

STATE OF NEW YORK  
 COUNTY - St Lawrence  
 TOWN - Norfolk  
 SWIS - 406289

2 0 1 6 T E N T A T I V E A S S E S S M E N T R O L L  
 T A X A B L E S E C T I O N O F T H E R O L L - 1  
 M A P S E C T I O N - 0 2 3  
 S U B - S E C T I O N - 0 0 2  
 U N I F O R M P E R C E N T O F V A L U E I S 0 8 2 . 0 0

PAGE 182  
 VALUATION DATE-JUL 01, 2015  
 TAXABLE STATUS DATE-MAR 01, 2016  
 RPS150/V04/L015  
 CURRENT DATE 4/26/2016

\*\*\* S P E C I A L D I S T R I C T S U M M A R Y \*\*\*

CODE	DISTRICT NAME	TOTAL PARCELS	EXTENSION TYPE	EXTENSION VALUE	AD VALOREM VALUE	EXEMPT AMOUNT	TAXABLE VALUE
AG002	Ag Dist #2		2 MOVTAX				
FD028	Norfolk Fire D	30	TOTAL M		1954,400		1954,400

\*\*\* S C H O O L D I S T R I C T S U M M A R Y \*\*\*

CODE	DISTRICT NAME	TOTAL PARCELS	ASSESSED LAND	ASSESSED TOTAL	EXEMPT AMOUNT	TOTAL TAXABLE	STAR AMOUNT	STAR TAXABLE
406201	Norwood-Norfolk	30	616,400	1954,400		1954,400	382,050	1572,350
	S U B - T O T A L	30	616,400	1954,400		1954,400	382,050	1572,350
	T O T A L	30	616,400	1954,400		1954,400	382,050	1572,350

\*\*\* S Y S T E M C O D E S S U M M A R Y \*\*\*

NO SYSTEM EXEMPTIONS AT THIS LEVEL

\*\*\* E X E M P T I O N S U M M A R Y \*\*\*

CODE	DESCRIPTION	TOTAL PARCELS	COUNTY	TOWN	SCHOOL
41122	VET WAR C	1	8,310		
41123	VET WAR T	1		7,380	
41132	VET COM C	1	16,400		
41133	VET COM T	1		12,300	
41161	CW_15_VET/	1	9,840	9,840	
41834	Enhanced S	3			160,650
41854	Basic Star	9			221,400
	T O T A L	17	34,550	29,520	382,050

STATE OF NEW YORK  
COUNTY - St Lawrence  
TOWN - Norfolk  
SWIS - 406289

2 0 1 6 T E N T A T I V E A S S E S S M E N T R O L L  
T A X A B L E SECTION OF THE ROLL - 1  
M A P S E C T I O N - 023  
S U B - S E C T I O N - 002  
UNIFORM PERCENT OF VALUE IS 082.00

PAGE 183  
VALUATION DATE-JUL 01, 2015  
TAXABLE STATUS DATE-MAR 01, 2016  
RPS150/V04/L015  
CURRENT DATE 4/26/2016

\*\*\* G R A N D T O T A L S \*\*\*

ROLL SEC	DESCRIPTION	TOTAL PARCELS	ASSESSED LAND	ASSESSED TOTAL	TAXABLE COUNTY	TAXABLE TOWN	TAXABLE SCHOOL	STAR TAXABLE
1	TAXABLE	30	616,400	1954,400	1919,850	1924,880	1954,400	1572,350

STATE OF NEW YORK  
 COUNTY - St Lawrence  
 TOWN - Norfolk  
 SWIS - 406289

2 0 1 6 T E N T A T I V E A S S E S S M E N T R O L L  
 T A X A B L E SECTION OF THE ROLL - 1

PAGE 184  
 VALUATION DATE-JUL 01, 2015  
 TAXABLE STATUS DATE-MAR 01, 2016

TAX MAP NUMBER SEQUENCE  
 UNIFORM PERCENT OF VALUE IS 082.00  
 UNIFORM PERCENT OF VALUE IS 082.00

TAX MAP PARCEL NUMBER	PROPERTY LOCATION & CLASS	ASSESSMENT	EXEMPTION CODE-----	COUNTY-----	TOWN-----	SCHOOL
CURRENT OWNERS NAME	SCHOOL DISTRICT	LAND	TAX DESCRIPTION	TAXABLE VALUE		
CURRENT OWNERS ADDRESS	PARCEL SIZE/GRID COORD	TOTAL	SPECIAL DISTRICTS	ACCOUNT NO.		
*****						
23.003-2-1	Nation Rd 322 Rural vac>10		COUNTY TAXABLE VALUE	6,900		1- 85-11
Brothers Ronald	Norwood-Norfolk 406201	6,900	TOWN TAXABLE VALUE	6,900		
PO Box 87	FRNT 950.00 DPTH	6,900	SCHOOL TAXABLE VALUE	6,900		
Norfolk, NY 13667	ACRES 5.40		FD028 Norfolk Fire Dist	6,900	TO M	
	EAST-0322923 NRTH-1767750					
	DEED BOOK 2010 PG-7001					
	FULL MARKET VALUE	8,415				
*****						
23.003-2-2	Marsh Rd 322 Rural vac>10		COUNTY TAXABLE VALUE	18,100		1- 30-14
Sabad Michael G	Norwood-Norfolk 406201	18,100	TOWN TAXABLE VALUE	18,100		
457 Windridge Rd	75 Ar	18,100	SCHOOL TAXABLE VALUE	18,100		
Friendsville, TN 37737-2051	FRNT 2565.00 DPTH		FD028 Norfolk Fire Dist	18,100	TO M	
	ACRES 62.00					
	EAST-0323684 NRTH-1765815					
	DEED BOOK 1999 PG-4420					
	FULL MARKET VALUE	22,073				
*****						
23.003-2-3	Tiernan Ridge Rd 322 Rural vac>10		COUNTY TAXABLE VALUE	17,500		1-115- 5
Ladue Keith T	Norwood-Norfolk 406201	17,500	TOWN TAXABLE VALUE	17,500		
132 Marsh Rd	75 Ar	17,500	SCHOOL TAXABLE VALUE	17,500		
Norfolk, NY 13667	FRNT 3215.00 DPTH		AG002 Ag Dist #2	.00	MT	
	ACRES 35.80		FD028 Norfolk Fire Dist	17,500	TO M	
	EAST-0323375 NRTH-1764753					
	DEED BOOK 2002 PG-19233					
	FULL MARKET VALUE	21,341				
*****						
23.003-2-4	584 Tiernan Ridge Rd 240 Rural res		Basic Star 41854	0	0	1- 77-12
Krywanczyk Melinda	Norwood-Norfolk 406201	21,700	COUNTY TAXABLE VALUE	46,700	0	24,600
584 Tiernan Ridge Rd	50 Ar	46,700	TOWN TAXABLE VALUE	46,700		
Chase Mills, NY 13621-3110	FRNT 1485.00 DPTH		SCHOOL TAXABLE VALUE	22,100		
	ACRES 46.20		AG002 Ag Dist #2	.00	MT	
	EAST-0323292 NRTH-1763543		FD028 Norfolk Fire Dist	46,700	TO M	
	DEED BOOK 2008 PG-7389					
	FULL MARKET VALUE	56,951				
*****						
23.003-2-5	579 Tiernan Ridge Rd 270 Mfg housing		Enhanced S 41834	0	0	1-115-11
Kalaskie Frank E	Norwood-Norfolk 406201	22,500	COUNTY TAXABLE VALUE	31,900	0	31,900
579 Tiernan Ridge Rd	1990 14X52 Trlr	31,900	TOWN TAXABLE VALUE	31,900		
Chase Mills, NY 13621	FRNT 1000.00 DPTH		SCHOOL TAXABLE VALUE	0		
	ACRES 50.30		AG002 Ag Dist #2	.00	MT	
	EAST-0321958 NRTH-1764453		FD028 Norfolk Fire Dist	31,900	TO M	
	DEED BOOK 1070 PG-562					
	FULL MARKET VALUE	38,902				
*****						



STATE OF NEW YORK  
 COUNTY - St Lawrence  
 TOWN - Norfolk  
 SWIS - 406289

2 0 1 6 T E N T A T I V E A S S E S S M E N T R O L L  
 T A X A B L E SECTION OF THE ROLL - 1

PAGE 185  
 VALUATION DATE-JUL 01, 2015  
 TAXABLE STATUS DATE-MAR 01, 2016

TAX MAP NUMBER SEQUENCE  
 UNIFORM PERCENT OF VALUE IS 082.00  
 UNIFORM PERCENT OF VALUE IS 082.00

TAX MAP PARCEL NUMBER	PROPERTY LOCATION & CLASS	ASSESSMENT	EXEMPTION CODE	COUNTY	TOWN	SCHOOL
CURRENT OWNERS NAME	SCHOOL DISTRICT	LAND	TAX DESCRIPTION	TAXABLE VALUE		ACCOUNT NO.
CURRENT OWNERS ADDRESS	PARCEL SIZE/GRID COORD	TOTAL	SPECIAL DISTRICTS			
*****						
23.003-2-6	547,551 Tiernan Ridge Rd			23.003-2-6		1- 67- 9.1
LaShomb Peter J	240 Rural res		Basic Star 41854	0	0	24,600
LaShomb Heidi M	Norwood-Norfolk 406201	21,600	COUNTY TAXABLE VALUE		52,200	
547 Tiernan Ridge Rd	36.7Ar &	52,200	TOWN TAXABLE VALUE		52,200	
Chase Mills, NY 13621	1994 14X70 Trlr @ 2140		SCHOOL TAXABLE VALUE		27,600	
	FRNT 515.00 DPTH		AG002 Ag Dist #2		.00 MT	
	ACRES 28.60		FD028 Norfolk Fire Dist		52,200 TO M	
	EAST-0321628 NRTH-1764322					
	DEED BOOK 2012 PG-4783					
	FULL MARKET VALUE	63,659				
*****						
23.003-2-7	Tiernan Ridge Rd			23.003-2-7		1- 67- 7
Lashomb Kenneth R	314 Rural vac<10		COUNTY TAXABLE VALUE		6,100	
PO Box 6409	Norwood-Norfolk 406201	6,100	TOWN TAXABLE VALUE		6,100	
Massena, NY 13662	230x230x210x180	6,100	SCHOOL TAXABLE VALUE		6,100	
	FRNT 230.00 DPTH 205.00		AG002 Ag Dist #2		.00 MT	
	EAST-0322016 NRTH-1763384		FD028 Norfolk Fire Dist		6,100 TO M	
	DEED BOOK 1024 PG-00627					
	FULL MARKET VALUE	7,439				
*****						
23.003-2-8.1	498 Tiernan Ridge Rd			23.003-2-8.1		1- 6-15
Stone Michael J	210 1 Family Res		Basic Star 41854	0	0	24,600
498 Tiernan Ridge Rd	Norwood-Norfolk 406201	28,750	COUNTY TAXABLE VALUE		98,500	
Chase Mills, NY 13621	FRNT 1200.00 DPTH	98,500	TOWN TAXABLE VALUE		98,500	
	ACRES 73.50		SCHOOL TAXABLE VALUE		73,900	
	EAST-0321850 NRTH-1762027		AG002 Ag Dist #2		.00 MT	
	DEED BOOK 2009 PG-20553		FD028 Norfolk Fire Dist		98,500 TO M	
	FULL MARKET VALUE	120,122				
*****						
23.003-2-8.3	470,472 Tiernan Ridge Rd			23.003-2-8.3		
Porter Miles O	210 1 Family Res		VET WAR C 41122	0	5,295	0
Jeanson Yvonne T	Norwood-Norfolk 406201	12,100	VET WAR T 41123	0	0	5,295
472 Tiernan Ridge Rd	266'ff	35,300	Basic Star 41854	0	0	24,600
Chase Mills, NY 13621	ACRES 3.80		COUNTY TAXABLE VALUE		30,005	
	EAST-0320940 NRTH-1762009		TOWN TAXABLE VALUE		30,005	
	DEED BOOK 2005 PG-1261		SCHOOL TAXABLE VALUE		10,700	
	FULL MARKET VALUE	43,049	AG002 Ag Dist #2		.00 MT	
			FD028 Norfolk Fire Dist		35,300 TO M	
*****						
23.003-2-8.21	480, 486 Tiernan Ridge Rd			23.003-2-8.21		
Stone Michael J	310 Res Vac		COUNTY TAXABLE VALUE		6,000	
Martin Belinda J	Norwood-Norfolk 406201	6,000	TOWN TAXABLE VALUE		6,000	
498 Tiernan Ridge Rd	150'x100'	6,000	SCHOOL TAXABLE VALUE		6,000	
Chase Mills, NY 13621	ACRES 2.60		AG002 Ag Dist #2		.00 MT	
	EAST-0321075 NRTH-1762204		FD028 Norfolk Fire Dist		6,000 TO M	
	DEED BOOK 2012 PG-17488					
	FULL MARKET VALUE	7,317				
*****						

STATE OF NEW YORK  
 COUNTY - St Lawrence  
 TOWN - Norfolk  
 SWIS - 406289

2 0 1 6 T E N T A T I V E A S S E S S M E N T R O L L  
 T A X A B L E SECTION OF THE ROLL - 1

PAGE 186  
 VALUATION DATE-JUL 01, 2015  
 TAXABLE STATUS DATE-MAR 01, 2016

TAX MAP NUMBER SEQUENCE  
 UNIFORM PERCENT OF VALUE IS 082.00  
 UNIFORM PERCENT OF VALUE IS 082.00

TAX MAP PARCEL NUMBER	PROPERTY LOCATION & CLASS	ASSESSMENT	EXEMPTION CODE-----	COUNTY-----	TOWN-----	SCHOOL
CURRENT OWNERS NAME	SCHOOL DISTRICT	LAND	TAX DESCRIPTION	TAXABLE VALUE		
CURRENT OWNERS ADDRESS	PARCEL SIZE/GRID COORD	TOTAL	SPECIAL DISTRICTS			ACCOUNT NO.
*****						
23.003-2-9	Off Tiernan Ridge Rd				23.003-2-9	*****
	322 Rural vac>10		COUNTY TAXABLE VALUE	1,200		1-127-12
Tessier Philip R	Norwood-Norfolk 406201	1,200	TOWN TAXABLE VALUE	1,200		
Tessier Donna M	Landlocked Vac(hall Lot)	1,200	SCHOOL TAXABLE VALUE	1,200		
PO Box 29	ACRES 12.30		AG002 Ag Dist #2	.00 MT		
Chase Mills, NY 13621	EAST-0322698 NRTH-1761042		FD028 Norfolk Fire Dist	1,200 TO M		
	DEED BOOK 2007 PG-17755					
	FULL MARKET VALUE	1,463				
*****						
23.003-2-11.1	398,404 424 Tiernan Ridge Rd				23.003-2-11.1	*****
	280 Res Multiple		Enhanced S 41834	0		1- 71- 7.11
Alexander Pearl	Norwood-Norfolk 406201	44,700	COUNTY TAXABLE VALUE	107,050		53,550
404 Tiernan Ridge Rd	Rur Res & 2 Doublewides	107,050	TOWN TAXABLE VALUE	107,050		
Chase Mills, NY 13621	1)1989 & 1)1996		SCHOOL TAXABLE VALUE	53,500		
	Agri Transline-Swamp		AG002 Ag Dist #2	.00 MT		
	FRNT 3750.00 DPTH		FD028 Norfolk Fire Dist	107,050 TO M		
	ACRES 195.80					
	EAST-0320280 NRTH-1760619					
	DEED BOOK 1026 PG-00078					
	FULL MARKET VALUE	130,549				
*****						
23.003-2-11.121	423 Tiernan Ridge Rd				23.003-2-11.121	*****
	240 Rural res		Enhanced S 41834	0		1- 71- 7.12
Labar Randy	Norwood-Norfolk 406201	16,100	COUNTY TAXABLE VALUE	98,800		53,550
Labar Kathleen	1980 Cape Cod & Barn	98,800	TOWN TAXABLE VALUE	98,800		
423 Tiernan Ridge Rd	FRNT 1140.00 DPTH		SCHOOL TAXABLE VALUE	45,250		
Chase Mills, NY 13621	ACRES 10.70		AG002 Ag Dist #2	.00 MT		
	EAST-0319854 NRTH-1761695		FD028 Norfolk Fire Dist	98,800 TO M		
	DEED BOOK 1094 PG-453					
	FULL MARKET VALUE	120,488				
*****						
23.003-2-11.122	7 Dishaw Rd				23.003-2-11.122	*****
	210 1 Family Res		Basic Star 41854	0		24,600
Weaver Carl B III	Norwood-Norfolk 406201	9,200	COUNTY TAXABLE VALUE	110,000		
Weaver Jill	FRNT 254.00 DPTH 227.00	110,000	TOWN TAXABLE VALUE	110,000		
7 Dishaw Rd	ACRES 1.30		SCHOOL TAXABLE VALUE	85,400		
Chase Mills, NY 13621	EAST-0320188 NRTH-1762232		AG002 Ag Dist #2	.00 MT		
	DEED BOOK 2001 PG-2559		FD028 Norfolk Fire Dist	110,000 TO M		
	FULL MARKET VALUE	134,146				
*****						
23.003-2-12	Tiernan Ridge Rd				23.003-2-12	*****
	105 Vac farmland		COUNTY TAXABLE VALUE	13,200		1- 51- 8.2
Harvey Robert J & Suzanne	Norwood-Norfolk 406201	13,200	TOWN TAXABLE VALUE	13,200		
Harvey Edward J & Donna I	60 Acres Wet	13,200	SCHOOL TAXABLE VALUE	13,200		
364 Tiernan Ridge Rd	Agri Vac Land Trans Line		AG002 Ag Dist #2	.00 MT		
Chase Mills, NY 13621	FRNT 2110.00 DPTH		FD028 Norfolk Fire Dist	13,200 TO M		
	ACRES 173.60					
	EAST-0317926 NRTH-1759930					
	DEED BOOK 2014 PG-169					
	FULL MARKET VALUE	16,098				
*****						



STATE OF NEW YORK  
COUNTY - St Lawrence  
TOWN - Norfolk  
SWIS - 406289

2 0 1 6 T E N T A T I V E A S S E S S M E N T R O L L

T A X A B L E SECTION OF THE ROLL - 1

VALUATION DATE-JUL 01, 2015

TAXABLE STATUS DATE-MAR 01, 2016

TAX MAP NUMBER SEQUENCE  
UNIFORM PERCENT OF VALUE IS 082.00  
UNIFORM PERCENT OF VALUE IS 082.00

TAX MAP PARCEL NUMBER	PROPERTY LOCATION & CLASS	ASSESSMENT	EXEMPTION CODE-----	COUNTY-----	TOWN-----	SCHOOL
CURRENT OWNERS NAME	SCHOOL DISTRICT	LAND	TAX DESCRIPTION	TAXABLE VALUE		ACCOUNT NO.
CURRENT OWNERS ADDRESS	PARCEL SIZE/GRID COORD	TOTAL	SPECIAL DISTRICTS			
*****						
23.003-2-13	Off Tiernan Ridge Rd			23.003-2-13		*****
23.003-2-13	322 Rural vac>10		COUNTY TAXABLE VALUE	18,300		1- 82-13
Brothers Francis	Norwood-Norfolk 406201	18,300	TOWN TAXABLE VALUE	18,300		
454 County Route 44	Vacant Land Landlocked	18,300	SCHOOL TAXABLE VALUE	18,300		
Chase Mills, NY 13621	ACRES 107.52		FD028 Norfolk Fire Dist	18,300 TO M		
	EAST-0345200 NRTH-1765376					
	DEED BOOK 2005 PG-15076					
	FULL MARKET VALUE	22,317				
*****						
23.003-2-14	Off Tiernan Ridge Rd			23.003-2-14		*****
23.003-2-14	322 Rural vac>10		COUNTY TAXABLE VALUE	9,000		1-115-10
Tiernan Edward T Jr	Norwood-Norfolk 406201	9,000	TOWN TAXABLE VALUE	9,000		
169 Tiernan Rd	Vacant Land Landlocked	9,000	SCHOOL TAXABLE VALUE	9,000		
Waddington, NY 13694	ACRES 12.50		FD028 Norfolk Fire Dist	9,000 TO M		
	EAST-0313686 NRTH-1761202					
	DEED BOOK 1998 PG-6693					
	FULL MARKET VALUE	10,976				
*****						
23.003-2-15	Dishaw Rd			23.003-2-15		*****
23.003-2-15	322 Rural vac>10		COUNTY TAXABLE VALUE	15,750		1- 33- 2
Martin Dorran H	Norwood-Norfolk 406201	15,750	TOWN TAXABLE VALUE	15,750		
Seguin Tina M	90% wet	15,750	SCHOOL TAXABLE VALUE	15,750		
175 Dishaw Rd	124.40 Ar		FD028 Norfolk Fire Dist	15,750 TO M		
Chase Mills, NY 13621	FRNT 1500.00 DPTH					
	ACRES 125.60					
	EAST-0315644 NRTH-1762025					
	DEED BOOK 2009 PG-3278					
	FULL MARKET VALUE	19,207				
*****						
23.003-2-16.1	457 Tiernan Ridge Rd			23.003-2-16.1		*****
23.003-2-16.1	210 1 Family Res		Enhanced S 41834	0	0	1-122- 5
Jenkins Harold J	Norwood-Norfolk 406201	9,900	COUNTY TAXABLE VALUE	84,500	0	53,550
Jenkins Gail K	FRNT 265.00 DPTH 231.00	84,500	TOWN TAXABLE VALUE	84,500		
457 Tiernan Ridge Rd	ACRES 1.40		SCHOOL TAXABLE VALUE	30,950		
Chase Mills, NY 13621	EAST-0320432 NRTH-1762111		AG002 Ag Dist #2	.00 MT		
	DEED BOOK 2012 PG-13624		FD028 Norfolk Fire Dist	84,500 TO M		
	FULL MARKET VALUE	103,049				
*****						
23.003-2-18	469 Tiernan Ridge Rd			23.003-2-18		*****
23.003-2-18	210 1 Family Res		Basic Star 41854	0	0	1-104-13
Thomas Cynthia I	Norwood-Norfolk 406201	8,200	COUNTY TAXABLE VALUE	80,000	0	24,600
469 Tiernan Ridge Rd	1.22ar	80,000	TOWN TAXABLE VALUE	80,000		
Chase Mills, NY 13621-3153	1965 Ranch W/1 C Gar		SCHOOL TAXABLE VALUE	55,400		
	ACRES 1.10 BANK8888870		AG002 Ag Dist #2	.00 MT		
	EAST-0320588 NRTH-1762336		FD028 Norfolk Fire Dist	80,000 TO M		
	DEED BOOK 2009 PG-12227					
	FULL MARKET VALUE	97,561				
*****						

STATE OF NEW YORK  
COUNTY - St Lawrence  
TOWN - Norfolk  
SWIS - 406289

2 0 1 6 T E N T A T I V E A S S E S S M E N T R O L L  
T A X A B L E SECTION OF THE ROLL - 1

PAGE 188  
VALUATION DATE-JUL 01, 2015  
TAXABLE STATUS DATE-MAR 01, 2016

TAX MAP NUMBER SEQUENCE  
UNIFORM PERCENT OF VALUE IS 082.00  
UNIFORM PERCENT OF VALUE IS 082.00

TAX MAP PARCEL NUMBER	PROPERTY LOCATION & CLASS	ASSESSMENT	EXEMPTION CODE-----	COUNTY-----	TOWN-----	SCHOOL
CURRENT OWNERS NAME	SCHOOL DISTRICT	LAND	TAX DESCRIPTION	TAXABLE VALUE		ACCOUNT NO.
CURRENT OWNERS ADDRESS	PARCEL SIZE/GRID COORD	TOTAL	SPECIAL DISTRICTS			
*****						
23.003-2-19.11	Dishaw Rd			23.003-2-19.11		*****
LaClair Robert J	105 Vac farmland		COUNTY TAXABLE VALUE		11,000	1- 22- 9
219 E Hatfield St	Norwood-Norfolk 406201	11,000	TOWN TAXABLE VALUE		11,000	
Massena, NY 13662	Vacnt Land Trans Line	11,000	SCHOOL TAXABLE VALUE		11,000	
	ACRES 77.90		AG002 Ag Dist #2		.00 MT	
	EAST-0319490 NRTH-1763320		FD028 Norfolk Fire Dist		11,000 TO M	
	DEED BOOK 2013 PG-3153					
	FULL MARKET VALUE	13,415				
*****						
23.003-2-19.12	475 Tiernan Ridge Rd			23.003-2-19.12		*****
Thomas Scott H	311 Res vac land		COUNTY TAXABLE VALUE		3,000	
8051 US Highway 11	Norwood-Norfolk 406201	3,000	TOWN TAXABLE VALUE		3,000	
Potsdam, NY 13676	.55A	3,000	SCHOOL TAXABLE VALUE		3,000	
	FRNT 101.00 DPTH 242.00		AG002 Ag Dist #2		.00 MT	
	ACRES 0.55		FD028 Norfolk Fire Dist		3,000 TO M	
	EAST-0320708 NRTH-1762440					
	DEED BOOK 2014 PG-8523					
	FULL MARKET VALUE	3,659				
*****						
23.003-2-20.2	Off Dishaw Rd			23.003-2-20.2		*****
Clark Franklin A	105 Vac farmland		COUNTY TAXABLE VALUE		5,900	
Clark Elizabeth	Norwood-Norfolk 406201	5,900	TOWN TAXABLE VALUE		5,900	
387 County Route 41	Trans Lines (3)	5,900	SCHOOL TAXABLE VALUE		5,900	
Massena, NY 13662	Vac Land Wets Lands		AG002 Ag Dist #2		.00 MT	
	ACRES 83.80		FD028 Norfolk Fire Dist		5,900 TO M	
	EAST-0319870 NRTH-1764710					
	DEED BOOK 2001 PG-19633					
	FULL MARKET VALUE	7,195				
*****						
23.003-2-20.11	Tiernan Ridge Rd			23.003-2-20.11		*****
LaClair Robert J	322 Rural vac>10		COUNTY TAXABLE VALUE		11,300	1- 22-10
219 E Hatfield St	Norwood-Norfolk 406201	11,300	TOWN TAXABLE VALUE		11,300	
Massena, NY 13662	FRNT 318.00 DPTH	11,300	SCHOOL TAXABLE VALUE		11,300	
	ACRES 31.30		AG002 Ag Dist #2		.00 MT	
	EAST-0320898 NRTH-1763032		FD028 Norfolk Fire Dist		11,300 TO M	
	DEED BOOK 2013 PG-3153					
	FULL MARKET VALUE	13,780				
*****						
23.003-2-20.12	517 Tiernan Ridge Rd			23.003-2-20.12		*****
McDonald Kyle	240 Rural res		Basic Star 41854	0	0	24,600
517 Tiernan Ridge Rd	Norwood-Norfolk 406201	7,100	COUNTY TAXABLE VALUE		38,800	
Chase Mills, NY 13621-3154	FRNT 584.00 DPTH 369.00	38,800	TOWN TAXABLE VALUE		38,800	
	ACRES 4.70 BANK8888111		SCHOOL TAXABLE VALUE		14,200	
	EAST-0321566 NRTH-1763389		AG002 Ag Dist #2		.00 MT	
	DEED BOOK 2007 PG-13129		FD028 Norfolk Fire Dist		38,800 TO M	
	FULL MARKET VALUE	47,317				
*****						

STATE OF NEW YORK  
COUNTY - St Lawrence  
TOWN - Norfolk  
SWIS - 406289

2 0 1 6 T E N T A T I V E A S S E S S M E N T R O L L  
T A X A B L E SECTION OF THE ROLL - 1

PAGE 189  
VALUATION DATE-JUL 01, 2015  
TAXABLE STATUS DATE-MAR 01, 2016

TAX MAP NUMBER SEQUENCE  
UNIFORM PERCENT OF VALUE IS 082.00  
UNIFORM PERCENT OF VALUE IS 082.00

TAX MAP PARCEL NUMBER	PROPERTY LOCATION & CLASS	ASSESSMENT	EXEMPTION CODE	COUNTY	TOWN	SCHOOL
CURRENT OWNERS NAME	SCHOOL DISTRICT	LAND	TAX DESCRIPTION	TAXABLE VALUE		
CURRENT OWNERS ADDRESS	PARCEL SIZE/GRID COORD	TOTAL	SPECIAL DISTRICTS	ACCOUNT NO.		
*****						
23.003-2-21	541 Tiernan Ridge Rd			23.003-2-21		*****
Orton Richard	240 Rural res		Basic Star 41854	0	0	1- 67- 9.21
Orton Ann	Norwood-Norfolk 406201	15,400	COUNTY TAXABLE VALUE		70,200	24,600
541 Tiernan Ridge Rd	Trans Line	70,200	TOWN TAXABLE VALUE		70,200	
Chase Mills, NY 13621	216x3100x216x3060		SCHOOL TAXABLE VALUE		45,600	
	FRNT 216.00 DPTH		AG002 Ag Dist #2		.00 MT	
	ACRES 14.80		FD028 Norfolk Fire Dist		70,200 TO M	
	EAST-0320989 NRTH-1764806					
	DEED BOOK 00925 PG-00260					
	FULL MARKET VALUE	85,610				
*****						
23.003-2-23.1	Off Tiernan Ridge Rd			23.003-2-23.1		*****
LaDue Keith	322 Rural vac>10		COUNTY TAXABLE VALUE		2,380	1- 14- 3
132 Marsh Rd	Norwood-Norfolk 406201	2,380	TOWN TAXABLE VALUE		2,380	
Norfolk, NY 13667	Landlocked-19 A Wetlands	2,380	SCHOOL TAXABLE VALUE		2,380	
	ACRES 34.70		AG002 Ag Dist #2		.00 MT	
	EAST-0321574 NRTH-1765478		FD028 Norfolk Fire Dist		2,380 TO M	
	DEED BOOK 2003 PG-21305					
	FULL MARKET VALUE	2,902				
*****						
23.003-2-24	Off Nation Rd			23.003-2-24		*****
LaDue Keith	322 Rural vac>10		COUNTY TAXABLE VALUE		1,680	1- 14- 1
132 Marsh Rd	Norwood-Norfolk 406201	1,680	TOWN TAXABLE VALUE		1,680	
Norfolk, NY 13667	24a Wetlands 23.5Ar	1,680	SCHOOL TAXABLE VALUE		1,680	
	ACRES 24.00		AG002 Ag Dist #2		.00 MT	
	EAST-0321170 NRTH-1766200		FD028 Norfolk Fire Dist		1,680 TO M	
	DEED BOOK 2003 PG-21305					
	FULL MARKET VALUE	2,049				
*****						
23.003-2-25	Nation Rd			23.003-2-25		*****
Ladue Keith T	322 Rural vac>10		COUNTY TAXABLE VALUE		16,500	1-105- 4
132 Marsh Rd	Norwood-Norfolk 406201	16,500	TOWN TAXABLE VALUE		16,500	
Norfolk, NY 13667	FRNT 2020.00 DPTH	16,500	SCHOOL TAXABLE VALUE		16,500	
	ACRES 50.00		AG002 Ag Dist #2		.00 MT	
	EAST-0323245 NRTH-1766907		FD028 Norfolk Fire Dist		16,500 TO M	
	DEED BOOK 2002 PG-19233					
	FULL MARKET VALUE	20,122				
*****						
23.003-2-26	Nation Rd			23.003-2-26		*****
Clark Franklin A	314 Rural vac<10		COUNTY TAXABLE VALUE		1,890	1- 39-10
Clark Elizabeth	Norwood-Norfolk 406201	1,890	TOWN TAXABLE VALUE		1,890	
387 County Route 41	10.00 D Land Locked	1,890	SCHOOL TAXABLE VALUE		1,890	
Massena, NY 13662	FRNT 360.00 DPTH		AG002 Ag Dist #2		.00 MT	
	ACRES 9.40		FD028 Norfolk Fire Dist		1,890 TO M	
	EAST-0322085 NRTH-1767173					
	DEED BOOK 2001 PG-19634					
	FULL MARKET VALUE	2,305				
*****						

STATE OF NEW YORK  
COUNTY - St Lawrence  
TOWN - Norfolk  
SWIS - 406289

2 0 1 6 T E N T A T I V E A S S E S S M E N T R O L L  
T A X A B L E SECTION OF THE ROLL - 1

PAGE 190  
VALUATION DATE-JUL 01, 2015  
TAXABLE STATUS DATE-MAR 01, 2016

TAX MAP NUMBER SEQUENCE  
UNIFORM PERCENT OF VALUE IS 082.00  
UNIFORM PERCENT OF VALUE IS 082.00

TAX MAP PARCEL NUMBER	PROPERTY LOCATION & CLASS	ASSESSMENT	EXEMPTION CODE	COUNTY	TOWN	SCHOOL
CURRENT OWNERS NAME	SCHOOL DISTRICT	LAND	TAX DESCRIPTION	TAXABLE VALUE		
CURRENT OWNERS ADDRESS	PARCEL SIZE/GRID COORD	TOTAL	SPECIAL DISTRICTS	ACCOUNT NO.		
*****						
23.003-2-27.1	382 Tiernan Ridge Rd			23.003-2-27.1		*****
Chambers Leary	210 1 Family Res		Basic Star 41854	0	0	1-126- 2
382 Tiernan Ridge Rd	Norwood-Norfolk 406201	11,700	COUNTY TAXABLE VALUE	87,400	0	24,600
Chase Mills, NY 13621	FRNT 287.00 DPTH	87,400	TOWN TAXABLE VALUE	87,400		
	ACRES 2.40		SCHOOL TAXABLE VALUE	62,800		
	EAST-0319376 NRTH-1760442		AG002 Ag Dist #2	.00 MT		
	DEED BOOK 1018 PG-00499		FD028 Norfolk Fire Dist	87,400 TO M		
	FULL MARKET VALUE	106,585				
*****						
23.003-2-29	Off Marsh Rd			23.003-2-29		*****
Dorey Denise	105 Vac farmland		COUNTY TAXABLE VALUE	2,050		
PO Box 96	Norwood-Norfolk 406201	2,050	TOWN TAXABLE VALUE	2,050		
Chase Mills, NY 13621	ACRES 16.40	2,050	SCHOOL TAXABLE VALUE	2,050		
	EAST-0321980 NRTH-1760348		AG002 Ag Dist #2	.00 MT		
	DEED BOOK 1076 PG-890		FD028 Norfolk Fire Dist	2,050 TO M		
	FULL MARKET VALUE	2,500				
*****						
23.003-2-31.1	Tiernan Ridge Rd			23.003-2-31.1		*****
Ladue Keith T	323 Vacant rural		COUNTY TAXABLE VALUE	500		
132 Marsh Rd	Norwood-Norfolk 406201	500	TOWN TAXABLE VALUE	500		
Norfolk, NY 13667	Railroad bed	500	SCHOOL TAXABLE VALUE	500		
	FRNT 125.00 DPTH		FD028 Norfolk Fire Dist	500 TO M		
	ACRES 8.80					
	EAST-0321084 NRTH-1764077					
	DEED BOOK 2010 PG-11423					
	FULL MARKET VALUE	610				
*****						
23.003-2-31.2	Tiernan Ridge Rd			23.003-2-31.2		*****
Ladue Keith T	323 Vacant rural		COUNTY TAXABLE VALUE	300		
132 Marsh Rd	Norwood-Norfolk 406201	300	TOWN TAXABLE VALUE	300		
Norfolk, NY 13667	Railroad bed	300	SCHOOL TAXABLE VALUE	300		
	FRNT 125.00 DPTH		FD028 Norfolk Fire Dist	300 TO M		
	ACRES 5.00					
	EAST-0323699 NRTH-1764109					
	DEED BOOK 2010 PG-11423					
	FULL MARKET VALUE	366				
*****						
23.003-2-32	Off Marsh Rd			23.003-2-32		*****
Ladue Joseph Jr	323 Vacant rural		COUNTY TAXABLE VALUE	5,600		1- 63- 6
Ladue Al	Norwood-Norfolk 406201	5,600	TOWN TAXABLE VALUE	5,600		
PO Box 731	Landlocked	5,600	SCHOOL TAXABLE VALUE	5,600		
Waddington, NY 13694-0731	ACRES 20.90		FD028 Norfolk Fire Dist	5,600 TO M		
	EAST-0323879 NRTH-1768036					
	DEED BOOK 889 PG-00053					
	FULL MARKET VALUE	6,829				
*****						

STATE OF NEW YORK  
COUNTY - St Lawrence  
TOWN - Norfolk  
SWIS - 406289

2 0 1 6 T E N T A T I V E A S S E S S M E N T R O L L  
T A X A B L E SECTION OF THE ROLL - 1

PAGE 191  
VALUATION DATE-JUL 01, 2015  
TAXABLE STATUS DATE-MAR 01, 2016

TAX MAP NUMBER SEQUENCE  
UNIFORM PERCENT OF VALUE IS 082.00  
UNIFORM PERCENT OF VALUE IS 082.00

TAX MAP PARCEL NUMBER	PROPERTY LOCATION & CLASS	ASSESSMENT	EXEMPTION CODE	COUNTY	TOWN	SCHOOL
CURRENT OWNERS NAME	SCHOOL DISTRICT	LAND	TAX DESCRIPTION	TAXABLE VALUE		
CURRENT OWNERS ADDRESS	PARCEL SIZE/GRID COORD	TOTAL	SPECIAL DISTRICTS	ACCOUNT NO.		
***** 23.003-2-33 *****						
4015 SH 310	210 1 Family Res		Basic Star 41854	0	0	0 24,600
23.003-2-33	Norwood-Norfolk 406201	8,500	COUNTY TAXABLE VALUE			54,000
Tessier Phillip R	ACRES 11.60 BANK8888111	54,000	TOWN TAXABLE VALUE			54,000
Tessier Donna M	EAST-0324137 NRTH-1760760		SCHOOL TAXABLE VALUE			29,400
4015 State Highway 310	DEED BOOK 2015 PG-2089		FD028 Norfolk Fire Dist			54,000 TO M
Norfolk, NY 13667	FULL MARKET VALUE	65,854				
*****						



STATE OF NEW YORK  
 COUNTY - St Lawrence  
 TOWN - Norfolk  
 SWIS - 406289

2 0 1 6 T E N T A T I V E A S S E S S M E N T R O L L  
 T A X A B L E S E C T I O N O F T H E R O L L - 1  
 M A P S E C T I O N - 0 2 3  
 S U B - S E C T I O N - 0 0 3  
 U N I F O R M P E R C E N T O F V A L U E I S 0 8 2 . 0 0

PAGE 192  
 VALUATION DATE-JUL 01, 2015  
 TAXABLE STATUS DATE-MAR 01, 2016  
 RPS150/V04/L015  
 CURRENT DATE 4/26/2016

\*\*\* S P E C I A L D I S T R I C T S U M M A R Y \*\*\*

CODE	DISTRICT NAME	TOTAL PARCELS	EXTENSION TYPE	EXTENSION VALUE	AD VALOREM VALUE	EXEMPT AMOUNT	TAXABLE VALUE
AG002	Ag Dist #2	27	MOVTAX				
FD028	Norfolk Fire D	36	TOTAL M		1169,500		1169,500

\*\*\* S C H O O L D I S T R I C T S U M M A R Y \*\*\*

CODE	DISTRICT NAME	TOTAL PARCELS	ASSESSED LAND	ASSESSED TOTAL	EXEMPT AMOUNT	TOTAL TAXABLE	STAR AMOUNT	STAR TAXABLE
406201	Norwood-Norfolk	36	411,600	1169,500		1169,500	438,550	730,950
	S U B - T O T A L	36	411,600	1169,500		1169,500	438,550	730,950
	T O T A L	36	411,600	1169,500		1169,500	438,550	730,950

\*\*\* S Y S T E M C O D E S S U M M A R Y \*\*\*

NO SYSTEM EXEMPTIONS AT THIS LEVEL

\*\*\* E X E M P T I O N S U M M A R Y \*\*\*

CODE	DESCRIPTION	TOTAL PARCELS	COUNTY	TOWN	SCHOOL
41122	VET WAR C	1	5,295		
41123	VET WAR T	1		5,295	
41834	Enhanced S	4			192,550
41854	Basic Star	10			246,000
	T O T A L	16	5,295	5,295	438,550

STATE OF NEW YORK  
COUNTY - St Lawrence  
TOWN - Norfolk  
SWIS - 406289

2 0 1 6 T E N T A T I V E A S S E S S M E N T R O L L  
T A X A B L E SECTION OF THE ROLL - 1  
M A P S E C T I O N - 023  
S U B - S E C T I O N - 003  
UNIFORM PERCENT OF VALUE IS 082.00

PAGE 193  
VALUATION DATE-JUL 01, 2015  
TAXABLE STATUS DATE-MAR 01, 2016  
RPS150/V04/L015  
CURRENT DATE 4/26/2016

\*\*\* G R A N D T O T A L S \*\*\*

ROLL SEC	DESCRIPTION	TOTAL PARCELS	ASSESSED LAND	ASSESSED TOTAL	TAXABLE COUNTY	TAXABLE TOWN	TAXABLE SCHOOL	STAR TAXABLE
1	TAXABLE	36	411,600	1169,500	1164,205	1164,205	1169,500	730,950

STATE OF NEW YORK  
COUNTY - St Lawrence  
TOWN - Norfolk  
SWIS - 406289

2 0 1 6 T E N T A T I V E A S S E S S M E N T R O L L  
T A X A B L E SECTION OF THE ROLL - 1

PAGE 194  
VALUATION DATE-JUL 01, 2015  
TAXABLE STATUS DATE-MAR 01, 2016

TAX MAP NUMBER SEQUENCE  
UNIFORM PERCENT OF VALUE IS 082.00  
UNIFORM PERCENT OF VALUE IS 082.00

TAX MAP PARCEL NUMBER	PROPERTY LOCATION & CLASS	ASSESSMENT	EXEMPTION CODE-----	COUNTY-----	TOWN-----	SCHOOL
CURRENT OWNERS NAME	SCHOOL DISTRICT	LAND	TAX DESCRIPTION	TAXABLE VALUE		ACCOUNT NO.
CURRENT OWNERS ADDRESS	PARCEL SIZE/GRID COORD	TOTAL	SPECIAL DISTRICTS			
*****						
23.004-1-2	Off Marsh Rd			23.004-1-2		*****
Sabad Michael G	322 Rural vac>10		COUNTY TAXABLE VALUE			1- 89-15
457 Windridge Rd	Norwood-Norfolk 406201	24,300	TOWN TAXABLE VALUE			
Friendsville, TN 37737-2051	Wood Lot Landlocked	24,300	SCHOOL TAXABLE VALUE			
	ACRES 90.10		FD028 Norfolk Fire Dist		24,300 TO M	
	EAST-0324977 NRTH-1766835					
	DEED BOOK 2011 PG-12634					
	FULL MARKET VALUE	29,634				
*****						
23.004-1-3	125 Marsh Rd			23.004-1-3		*****
Ward Nancy A	260 Seasonal res		COUNTY TAXABLE VALUE			1- 69- 4.1
Estes Melvin	Norwood-Norfolk 406201	35,700	TOWN TAXABLE VALUE			
Apt 14D	Under Construction	56,100	SCHOOL TAXABLE VALUE			
520 E 81st St	Residence With Acreage		FD028 Norfolk Fire Dist		56,100 TO M	
New York, NY 10028	FRNT 1350.00 DPTH					
	ACRES 145.80					
	EAST-0326604 NRTH-1765567					
	DEED BOOK 928 PG-00689					
	FULL MARKET VALUE	68,415				
*****						
23.004-1-5	Marsh Rd			23.004-1-5		*****
Poirier Christian A	322 Rural vac>10		COUNTY TAXABLE VALUE			1- 51-14.1
Poirier Aimee M	Norwood-Norfolk 406201	37,260	TOWN TAXABLE VALUE			
281 Marsh Rd	FRNT 390.00 DPTH	37,260	SCHOOL TAXABLE VALUE			
Norfolk, NY 13667-4138	ACRES 178.80 BANK8888111		FD028 Norfolk Fire Dist		37,260 TO M	
	EAST-0327709 NRTH-1767933		LT023 Raymondville Light		37,260 TO M	
	DEED BOOK 2015 PG-11338		WD004 Raymondville Water		37,260 TO M	
	FULL MARKET VALUE	45,439				
*****						
23.004-1-16	281 Marsh Rd			23.004-1-16		*****
Poirier Christian A	240 Rural res		Basic Star 41854	0	0	0 24,600
Poirier Aimee M	Norwood-Norfolk 406201	22,800	COUNTY TAXABLE VALUE			
281 Marsh Rd	55a Deeded	138,800	TOWN TAXABLE VALUE			
Norfolk, NY 13667-4138	ACRES 54.50 BANK8888111		SCHOOL TAXABLE VALUE			
	EAST-0328971 NRTH-1765836		FD028 Norfolk Fire Dist		138,800 TO M	
	DEED BOOK 2015 PG-11338		LT023 Raymondville Light		138,800 TO M	
	FULL MARKET VALUE	169,268	WD004 Raymondville Water		138,800 TO M	
*****						

STATE OF NEW YORK  
COUNTY - St Lawrence  
TOWN - Norfolk  
SWIS - 406289

2 0 1 6 T E N T A T I V E A S S E S S M E N T R O L L  
T A X A B L E SECTION OF THE ROLL - 1

PAGE 195  
VALUATION DATE-JUL 01, 2015  
TAXABLE STATUS DATE-MAR 01, 2016

TAX MAP NUMBER SEQUENCE  
UNIFORM PERCENT OF VALUE IS 082.00  
UNIFORM PERCENT OF VALUE IS 082.00

TAX MAP PARCEL NUMBER	PROPERTY LOCATION & CLASS	ASSESSMENT	EXEMPTION CODE	COUNTY	TOWN	SCHOOL
CURRENT OWNERS NAME	SCHOOL DISTRICT	LAND	TAX DESCRIPTION	TAXABLE VALUE		
CURRENT OWNERS ADDRESS	PARCEL SIZE/GRID COORD	TOTAL	SPECIAL DISTRICTS			ACCOUNT NO.
*****						
23.004-1-17.11	4359 SH 310			23.004-1-17.11		*****
23.004-1-17.11	210 1 Family Res		VET WAR C 41122	0	9,840	0
Thrana Benedikt (LU)	Norwood-Norfolk 406201	14,600	VET WAR T 41123	0	0	7,380
Thrana Jane (LU)	FRNT 777.00 DPTH	298,600	Enhanced S 41834	0	0	0
PO Box 99	ACRES 6.40		COUNTY TAXABLE VALUE		288,760	53,550
Raymondville, NY 13678-0099	EAST-0330976 NRTH-1766731		TOWN TAXABLE VALUE		291,220	
	DEED BOOK 2014 PG-1084		SCHOOL TAXABLE VALUE		245,050	
	FULL MARKET VALUE	364,146	AG002 Ag Dist #2		.00 MT	
			FD028 Norfolk Fire Dist		298,600 TO M	
			LT023 Raymondville Light		298,600 TO M	
			WD004 Raymondville Water		298,600 TO M	
*****						
23.004-1-17.121	SH 310			23.004-1-17.121		*****
23.004-1-17.121	240 Rural res		COUNTY TAXABLE VALUE		109,400	
Thrana Shawn	Norwood-Norfolk 406201	69,600	TOWN TAXABLE VALUE		109,400	
9297 State Highway 56	ACRES 230.50	109,400	SCHOOL TAXABLE VALUE		109,400	
Massena, NY 13662	EAST-0330430 NRTH-1767225		AG002 Ag Dist #2		.00 MT	
	DEED BOOK 2014 PG-1968		FD028 Norfolk Fire Dist		109,400 TO M	
	FULL MARKET VALUE	133,415	LT023 Raymondville Light		109,400 TO M	
			WD004 Raymondville Water		109,400 TO M	
*****						
23.004-1-17.122	4355 SH 310			23.004-1-17.122		*****
23.004-1-17.122	210 1 Family Res		Basic Star 41854	0	0	24,600
Thrana Erik T	Norwood-Norfolk 406201	16,000	COUNTY TAXABLE VALUE		75,000	
PO Box 194	FRNT 268.00 DPTH 312.00	75,000	TOWN TAXABLE VALUE		75,000	
Raymondville, NY 13678-0194	ACRES 1.70		SCHOOL TAXABLE VALUE		50,400	
	EAST-0330743 NRTH-1766202		AG002 Ag Dist #2		.00 MT	
	DEED BOOK 2014 PG-1897		FD028 Norfolk Fire Dist		75,000 TO M	
	FULL MARKET VALUE	91,463	LT023 Raymondville Light		75,000 TO M	
			WD004 Raymondville Water		75,000 TO M	
*****						
23.004-1-18	4428 SH 310			23.004-1-18		*****
23.004-1-18	240 Rural res		COUNTY TAXABLE VALUE		72,600	1- 25- 6
Coller Thaddeus	Norwood-Norfolk 406201	25,200	TOWN TAXABLE VALUE		72,600	
Coller Darlene	18 Ar	72,600	SCHOOL TAXABLE VALUE		72,600	
4428 State Highway 310	FRNT 3000.00 DPTH		FD028 Norfolk Fire Dist		72,600 TO M	
Norfolk, NY 13667	ACRES 19.80					
	EAST-0332181 NRTH-1767103					
	DEED BOOK 2009 PG-20550					
	FULL MARKET VALUE	88,537				
*****						

STATE OF NEW YORK  
COUNTY - St Lawrence  
TOWN - Norfolk  
SWIS - 406289

2 0 1 6 T E N T A T I V E A S S E S S M E N T R O L L  
T A X A B L E SECTION OF THE ROLL - 1

PAGE 196  
VALUATION DATE-JUL 01, 2015  
TAXABLE STATUS DATE-MAR 01, 2016

TAX MAP NUMBER SEQUENCE  
UNIFORM PERCENT OF VALUE IS 082.00  
UNIFORM PERCENT OF VALUE IS 082.00

TAX MAP PARCEL NUMBER	PROPERTY LOCATION & CLASS	ASSESSMENT	EXEMPTION CODE	COUNTY	TOWN	SCHOOL
CURRENT OWNERS NAME	SCHOOL DISTRICT	LAND	TAX DESCRIPTION	TAXABLE VALUE		
CURRENT OWNERS ADDRESS	PARCEL SIZE/GRID COORD	TOTAL	SPECIAL DISTRICTS			ACCOUNT NO.
*****						
23.004-1-19.1	132 Marsh Rd			23.004-1-19.1		*****
LaDue Keith	210 1 Family Res		Basic Star 41854	0	0	1- 69- 4.2
132 Marsh Rd	Norwood-Norfolk 406201	10,000	COUNTY TAXABLE VALUE		70,000	
Norfolk, NY 13667	Also 1070/498	70,000	TOWN TAXABLE VALUE		70,000	
	FRNT 1925.00 DPTH		SCHOOL TAXABLE VALUE		45,400	
	ACRES 20.90		FD028 Norfolk Fire Dist		70,000 TO M	
	EAST-0326394 NRTH-1764191					
	DEED BOOK 2003 PG-9364					
	FULL MARKET VALUE	85,366				
*****						
23.004-1-20	Off Marsh Rd			23.004-1-20		*****
Ladue Joseph Jr	322 Rural vac>10		COUNTY TAXABLE VALUE		4,100	1- 63- 7
Ladue Albert	Norwood-Norfolk 406201	4,100	TOWN TAXABLE VALUE		4,100	
PO Box 731	Landlocked Vacant	4,100	SCHOOL TAXABLE VALUE		4,100	
Waddington, NY 13694-0731	ACRES 15.00		FD028 Norfolk Fire Dist		4,100 TO M	
	EAST-0325466 NRTH-1765500					
	DEED BOOK 889 PG-00053					
	FULL MARKET VALUE	5,000				
*****						
23.004-1-22	179 Marsh Rd			23.004-1-22		*****
Laughton Charles	270 Mfg housing		COUNTY TAXABLE VALUE		41,700	1- 69- 4.2
7075 N Golden Pt	Norwood-Norfolk 406201	20,500	TOWN TAXABLE VALUE		41,700	
Hernando, FL 34442-2060	1983 Trlr 60X14	41,700	SCHOOL TAXABLE VALUE		41,700	
	FRNT 640.00 DPTH		FD028 Norfolk Fire Dist		41,700 TO M	
	ACRES 40.10		LT023 Raymondville Light		41,700 TO M	
	EAST-0327576 NRTH-1765635		WD004 Raymondville Water		41,700 TO M	
	DEED BOOK 899 PG-01062					
	FULL MARKET VALUE	50,854				
*****						
23.004-1-24	165 Marsh Rd			23.004-1-24		*****
LaDue Keith	314 Rural vac<10		COUNTY TAXABLE VALUE		17,000	
132 Marsh Rd	Norwood-Norfolk 406201	17,000	TOWN TAXABLE VALUE		17,000	
Norfolk, NY 13667	FRNT 400.00 DPTH 3050.00	17,000	SCHOOL TAXABLE VALUE		17,000	
	ACRES 22.50		FD028 Norfolk Fire Dist		17,000 TO M	
	EAST-0327162 NRTH-1765677		LT023 Raymondville Light		17,000 TO M	
	DEED BOOK 2014 PG-5965		WD004 Raymondville Water		17,000 TO M	
	FULL MARKET VALUE	20,732				
*****						
23.004-1-25	Marsh Rd			23.004-1-25		*****
LaDue Keith	330 Vacant comm		COUNTY TAXABLE VALUE		6,200	
132 Marsh Rd	Norwood-Norfolk 406201	6,200	TOWN TAXABLE VALUE		6,200	
Norfolk, NY 13667	FRNT 165.00 DPTH	6,200	SCHOOL TAXABLE VALUE		6,200	
	ACRES 3.40		FD028 Norfolk Fire Dist		6,200 TO M	
	EAST-0327538 NRTH-1764249		LT023 Raymondville Light		6,200 TO M	
	DEED BOOK 2001 PG-821		WD004 Raymondville Water		6,200 TO M	
	FULL MARKET VALUE	7,561				
*****						

STATE OF NEW YORK  
COUNTY - St Lawrence  
TOWN - Norfolk  
SWIS - 406289

2 0 1 6 T E N T A T I V E A S S E S S M E N T R O L L  
T A X A B L E SECTION OF THE ROLL - 1

PAGE 197  
VALUATION DATE-JUL 01, 2015  
TAXABLE STATUS DATE-MAR 01, 2016

TAX MAP NUMBER SEQUENCE  
UNIFORM PERCENT OF VALUE IS 082.00  
UNIFORM PERCENT OF VALUE IS 082.00

TAX MAP PARCEL NUMBER	PROPERTY LOCATION & CLASS	ASSESSMENT	EXEMPTION CODE	COUNTY	TOWN	SCHOOL
CURRENT OWNERS NAME	SCHOOL DISTRICT	LAND	TAX DESCRIPTION	TAXABLE VALUE		
CURRENT OWNERS ADDRESS	PARCEL SIZE/GRID COORD	TOTAL	SPECIAL DISTRICTS	ACCOUNT NO.		
***** 23.004-2-15 *****						
82 Stark Rd						1- 35-12
23.004-2-15	210 1 Family Res		COUNTY TAXABLE VALUE	50,700		
Orologio Martha Dunn	Norwood-Norfolk 406201	11,800	TOWN TAXABLE VALUE	50,700		
Hurlbut Beverly Dun	3 Ar	50,700	SCHOOL TAXABLE VALUE	50,700		
1145 River Rd	FRNT 500.00 DPTH		FD028 Norfolk Fire Dist	50,700	TO M	
Norwood, NY 13668	ACRES 2.70		LT023 Raymondville Light	50,700	TO M	
	EAST-0330477 NRTH-1763931		WD004 Raymondville Water	50,700	TO M	
	DEED BOOK 2002 PG-18882					
	FULL MARKET VALUE	61,829				
***** 23.004-2-21.2 *****						
44 Stark Rd						1- 34- 4.2
23.004-2-21.2	210 1 Family Res		Basic Star 41854	0	0	24,600
Hettis Floyd R	Norwood-Norfolk 406201	11,800	COUNTY TAXABLE VALUE	79,700		
Hettis Laura L	FRNT 300.00 DPTH 398.00	79,700	TOWN TAXABLE VALUE	79,700		
44 Stark Rd	ACRES 2.75		SCHOOL TAXABLE VALUE	55,100		
Norfolk, NY 13667	EAST-0329773 NRTH-1763428		FD028 Norfolk Fire Dist	79,700	TO M	
	DEED BOOK 929 PG-782		LT023 Raymondville Light	79,700	TO M	
	FULL MARKET VALUE	97,195	WD004 Raymondville Water	79,700	TO M	
***** 23.004-2-21.13 *****						
4152A,B SH 310						1- 34- 4.4
23.004-2-21.13	210 1 Family Res		RPTL466_f 41691	0	2,460	2,460 0
Devine Paul G Jr	Norwood-Norfolk 406201	12,100	Basic Star 41854	0	0	24,600
Devine Colleen J	Trailer/ranch	73,800	COUNTY TAXABLE VALUE	71,340		
4152A State Highway 310	300x600x300x600(d)		TOWN TAXABLE VALUE	71,340		
Norfolk, NY 13667	ACRES 3.80 BANK8888111		SCHOOL TAXABLE VALUE	49,200		
	EAST-0327686 NRTH-1761696		FD028 Norfolk Fire Dist	73,800	TO M	
	DEED BOOK 1059 PG-50					
	FULL MARKET VALUE	90,000				
***** 23.004-2-21.31 *****						
Stark Rd						1- 34- 4.5
23.004-2-21.31	323 Vacant rural		COUNTY TAXABLE VALUE	1,300		
Hettis Floyd R	Norwood-Norfolk 406201	1,300	TOWN TAXABLE VALUE	1,300		
Hettis Laura L	FRNT 15.00 DPTH	1,300	SCHOOL TAXABLE VALUE	1,300		
44 Stark Rd	ACRES 8.70		FD028 Norfolk Fire Dist	1,300	TO M	
Norfolk, NY 13667	EAST-0330094 NRTH-1763043		LT023 Raymondville Light	1,300	TO M	
	DEED BOOK 2007 PG-6239		WD004 Raymondville Water	1,300	TO M	
	FULL MARKET VALUE	1,585				
*****						

STATE OF NEW YORK  
 COUNTY - St Lawrence  
 TOWN - Norfolk  
 SWIS - 406289

2 0 1 6 T E N T A T I V E A S S E S S M E N T R O L L  
 T A X A B L E SECTION OF THE ROLL - 1

PAGE 198  
 VALUATION DATE-JUL 01, 2015  
 TAXABLE STATUS DATE-MAR 01, 2016

TAX MAP NUMBER SEQUENCE  
 UNIFORM PERCENT OF VALUE IS 082.00  
 UNIFORM PERCENT OF VALUE IS 082.00

TAX MAP PARCEL NUMBER	PROPERTY LOCATION & CLASS	ASSESSMENT	EXEMPTION CODE-----	COUNTY-----	TOWN-----	SCHOOL	ACCOUNT NO.
CURRENT OWNERS NAME	SCHOOL DISTRICT	LAND	TAX DESCRIPTION	TAXABLE VALUE			
CURRENT OWNERS ADDRESS	PARCEL SIZE/GRID COORD	TOTAL	SPECIAL DISTRICTS				
***** 23.004-2-21.112 *****							
	16 Stark Rd						
23.004-2-21.112	270 Mfg housing		Aged - All 41800	0	9,700	9,700	9,700
Smith Maurice W	Norwood-Norfolk 406201	11,600	Enhanced S 41834	0	0	0	9,700
16 Stark Rd	Also see 2004-15032	19,400	COUNTY TAXABLE VALUE		9,700		
Norfolk, NY 13667	FRNT 250.00 DPTH 375.00		TOWN TAXABLE VALUE		9,700		
	ACRES 2.20		SCHOOL TAXABLE VALUE		0		
	EAST-0329121 NRTH-1762969		FD028 Norfolk Fire Dist		19,400	TO M	
	DEED BOOK 2004 PG-15032		LT023 Raymondville Light		19,400	TO M	
	FULL MARKET VALUE	23,659	WD004 Raymondville Water		19,400	TO M	
***** 23.004-2-21.121 *****							
	30 Stark Rd						1- 34- 4.3
23.004-2-21.121	240 Rural res		Vet Eligib 41101	0	60,744	60,744	0
Casey Gary A	Norwood-Norfolk 406201	10,700	Basic Star 41854	0	0	0	24,600
Casey Mary J	350x750'sx500x950's	110,900	COUNTY TAXABLE VALUE		50,156		
30 Stark Rd	FRNT 350.00 DPTH		TOWN TAXABLE VALUE		50,156		
Norfolk, NY 13667	ACRES 10.20		SCHOOL TAXABLE VALUE		86,300		
	EAST-0329548 NRTH-1762983		FD028 Norfolk Fire Dist		110,900	TO M	
	DEED BOOK 00974 PG-00102		LT023 Raymondville Light		110,900	TO M	
	FULL MARKET VALUE	135,244	WD004 Raymondville Water		110,900	TO M	
***** 23.004-2-21.122 *****							
	20 Stark Rd						
23.004-2-21.122	270 Mfg housing		Basic Star 41854	0	0	0	16,800
Casey Gary A	Norwood-Norfolk 406201	6,800	COUNTY TAXABLE VALUE		16,800		
Casey Mary J	150'x290'x150'x290'	16,800	TOWN TAXABLE VALUE		16,800		
% Lisa Murray-LC	FRNT 150.00 DPTH 290.00		SCHOOL TAXABLE VALUE		0		
20 Stark Rd	ACRES 1.00		FD028 Norfolk Fire Dist		16,800	TO M	
Norfolk, NY 13667	EAST-0329301 NRTH-1763177		LT023 Raymondville Light		16,800	TO M	
	FULL MARKET VALUE	20,488	WD004 Raymondville Water		16,800	TO M	
***** 23.004-2-23 *****							
	4165 SH 310						1- 27- 7
23.004-2-23	240 Rural res		Basic Star 41854	0	0	0	24,600
Morse Eric	Norwood-Norfolk 406201	23,600	COUNTY TAXABLE VALUE		138,600		
Morse Andrea	67ar	138,600	TOWN TAXABLE VALUE		138,600		
4165 State Highway 310	2008 Barn		SCHOOL TAXABLE VALUE		114,000		
Norfolk, NY 13667-3145	FRNT 1180.00 DPTH		FD028 Norfolk Fire Dist		138,600	TO M	
	ACRES 55.60 BANK8888150						
	EAST-0327172 NRTH-1763098						
	DEED BOOK 2015 PG-11697						
	FULL MARKET VALUE	169,024					
***** 23.004-2-24 *****							
	SH 310						1-108- 1
23.004-2-24	322 Rural vac>10		COUNTY TAXABLE VALUE		8,600		
Hitsman James	Norwood-Norfolk 406201	8,600	TOWN TAXABLE VALUE		8,600		
4141 State Highway 310	15.5 Ar	8,600	SCHOOL TAXABLE VALUE		8,600		
Norfolk, NY 13667	FRNT 150.00 DPTH		FD028 Norfolk Fire Dist		8,600	TO M	
	ACRES 10.50						
	EAST-0326665 NRTH-1762587						
	DEED BOOK 2000 PG-12336						
	FULL MARKET VALUE	10,488					
*****							

STATE OF NEW YORK  
 COUNTY - St Lawrence  
 TOWN - Norfolk  
 SWIS - 406289

2 0 1 6 T E N T A T I V E A S S E S S M E N T R O L L  
 T A X A B L E SECTION OF THE ROLL - 1

PAGE 199  
 VALUATION DATE-JUL 01, 2015  
 TAXABLE STATUS DATE-MAR 01, 2016

TAX MAP NUMBER SEQUENCE  
 UNIFORM PERCENT OF VALUE IS 082.00  
 UNIFORM PERCENT OF VALUE IS 082.00

TAX MAP PARCEL NUMBER	PROPERTY LOCATION & CLASS	ASSESSMENT	EXEMPTION CODE-----	COUNTY-----	TOWN-----	SCHOOL
CURRENT OWNERS NAME	SCHOOL DISTRICT	LAND	TAX DESCRIPTION	TAXABLE VALUE		ACCOUNT NO.
CURRENT OWNERS ADDRESS	PARCEL SIZE/GRID COORD	TOTAL	SPECIAL DISTRICTS			
*****						
23.004-2-25	4141 SH 310			23.004-2-25		*****
Hitsman James	210 1 Family Res		COUNTY TAXABLE VALUE	48,700		1-108- 2
4141 State Highway 310	Norwood-Norfolk 406201	6,200	TOWN TAXABLE VALUE	48,700		
Norfolk, NY 13667	FRNT 110.00 DPTH 198.00	48,700	SCHOOL TAXABLE VALUE	48,700		
	ACRES 0.46		FD028 Norfolk Fire Dist	48,700 TO M		
	EAST-0327241 NRTH-1761856					
	DEED BOOK 2013 PG-14181					
	FULL MARKET VALUE	59,390				
*****						
23.004-2-26	SH 310			23.004-2-26		*****
Hill Glenn W Jr	314 Rural vac<10		COUNTY TAXABLE VALUE	6,500		
PO Box 173	Norwood-Norfolk 406201	6,500	TOWN TAXABLE VALUE	6,500		
Raymondville, NY 13678-0173	FRNT 90.00 DPTH	6,500	SCHOOL TAXABLE VALUE	6,500		
	ACRES 4.30		FD028 Norfolk Fire Dist	6,500 TO M		
	EAST-0326561 NRTH-1762532					
	DEED BOOK 2008 PG-4203					
	FULL MARKET VALUE	7,927				
*****						
23.004-2-27	4131 SH 310			23.004-2-27		*****
Hill Glenn W Jr	270 Mfg housing		Enhanced S 41834	0		1- 83-11
PO Box 173	Norwood-Norfolk 406201	12,300	COUNTY TAXABLE VALUE	28,900		28,900
Raymondville, NY 13678-0173	FRNT 90.00 DPTH	28,900	TOWN TAXABLE VALUE	28,900		
	ACRES 4.30		SCHOOL TAXABLE VALUE	0		
	EAST-0326447 NRTH-1762504		FD028 Norfolk Fire Dist	28,900 TO M		
	DEED BOOK 2008 PG-4203					
	FULL MARKET VALUE	35,244				
*****						
23.004-2-28	4119 SH 310			23.004-2-28		*****
Eurto Robert L	314 Rural vac<10		COUNTY TAXABLE VALUE	6,500		1- 31-12.1
Eurto Rose E	Norwood-Norfolk 406201	6,500	TOWN TAXABLE VALUE	6,500		
331 River Rd	Vac 216X216 & 300X600(d)	6,500	SCHOOL TAXABLE VALUE	6,500		
Norfolk, NY 13667	FRNT 370.00 DPTH		FD028 Norfolk Fire Dist	6,500 TO M		
	ACRES 4.30					
	EAST-0326634 NRTH-1761621					
	DEED BOOK 1041 PG-00393					
	FULL MARKET VALUE	7,927				
*****						
23.004-2-29	4075 SH 310			23.004-2-29		*****
Ladue Keith T	311 Res vac land		COUNTY TAXABLE VALUE	4,500		1- 31-11
132 Marsh Rd	Norwood-Norfolk 406201	4,500	TOWN TAXABLE VALUE	4,500		
Norfolk, NY 13667	FRNT 110.00 DPTH 198.00	4,500	SCHOOL TAXABLE VALUE	4,500		
	EAST-0326078 NRTH-1760899		FD028 Norfolk Fire Dist	4,500 TO M		
	DEED BOOK 2002 PG-19233					
	FULL MARKET VALUE	5,488				
*****						



STATE OF NEW YORK  
COUNTY - St Lawrence  
TOWN - Norfolk  
SWIS - 406289

2 0 1 6 T E N T A T I V E A S S E S S M E N T R O L L  
T A X A B L E SECTION OF THE ROLL - 1

PAGE 200  
VALUATION DATE-JUL 01, 2015  
TAXABLE STATUS DATE-MAR 01, 2016

TAX MAP NUMBER SEQUENCE  
UNIFORM PERCENT OF VALUE IS 082.00  
UNIFORM PERCENT OF VALUE IS 082.00

TAX MAP PARCEL NUMBER	PROPERTY LOCATION & CLASS	ASSESSMENT	EXEMPTION CODE	COUNTY	TOWN	SCHOOL
CURRENT OWNERS NAME	SCHOOL DISTRICT	LAND	TAX DESCRIPTION	TAXABLE VALUE		
CURRENT OWNERS ADDRESS	PARCEL SIZE/GRID COORD	TOTAL	SPECIAL DISTRICTS	ACCOUNT NO.		
*****						
23.004-2-30	4125 SH 310			23.004-2-30		*****
23.004-2-30	270 Mfg housing		Basic Star 41854	0	0	1- 19- 1
Hoistion Richard J	Norwood-Norfolk 406201	19,400	COUNTY TAXABLE VALUE		35,000	24,600
Hoistion Margaret M	Also 1999/828	35,000	TOWN TAXABLE VALUE		35,000	
4125 State Highway 310	Wood Lot		SCHOOL TAXABLE VALUE		10,400	
Norfolk, NY 13667	FRNT 130.00 DPTH		FD028 Norfolk Fire Dist		35,000 TO M	
	ACRES 27.30 BANK8888220					
	EAST-0326167 NRTH-1762228					
	DEED BOOK 1998 PG-2302					
	FULL MARKET VALUE	42,683				
*****						
23.004-2-31	4101 SH 310			23.004-2-31		*****
23.004-2-31	311 Res vac land		COUNTY TAXABLE VALUE		3,900	1- 83-12
LaRock Stephen Anthony Jr	Norwood-Norfolk 406201	3,900	TOWN TAXABLE VALUE		3,900	
150 Maple St	FRNT 150.00 DPTH 150.00	3,900	SCHOOL TAXABLE VALUE		3,900	
Massena, NY 13662	EAST-0326513 NRTH-1761236		FD028 Norfolk Fire Dist		3,900 TO M	
	DEED BOOK 2012 PG-16562					
	FULL MARKET VALUE	4,756				
*****						
23.004-2-35	SH 310			23.004-2-35		*****
23.004-2-35	322 Rural vac>10		COUNTY TAXABLE VALUE		7,000	1- 46-13
Cross John	Norwood-Norfolk 406201	7,000	TOWN TAXABLE VALUE		7,000	
7752 US Highway 11	FRNT 560.00 DPTH	7,000	SCHOOL TAXABLE VALUE		7,000	
Potsdam, NY 13676-3251	ACRES 26.00 BANK8888830		FD028 Norfolk Fire Dist		7,000 TO M	
	EAST-0325756 NRTH-1761755					
	DEED BOOK 2014 PG-7085					
	FULL MARKET VALUE	8,537				
*****						
23.004-2-38.2	River Rd			23.004-2-38.2		*****
23.004-2-38.2	314 Rural vac<10		COUNTY TAXABLE VALUE		300	
Villnave Larry F	Norwood-Norfolk 406201	300	TOWN TAXABLE VALUE		300	
Villnave Susan A	Railroad bed	300	SCHOOL TAXABLE VALUE		300	
545 River Rd	ACRES 4.70		FD028 Norfolk Fire Dist		300 TO M	
Norfolk, NY 13667	EAST-0331084 NRTH-1762958					
	DEED BOOK 2007 PG-2452					
	FULL MARKET VALUE	366				
*****						
23.004-2-39	SH 310			23.004-2-39		*****
23.004-2-39	105 Vac farmland		COUNTY TAXABLE VALUE		14,000	
Murray Brent	Norwood-Norfolk 406201	14,000	TOWN TAXABLE VALUE		14,000	
Murray Jessica	See 2012-12246 easement	14,000	SCHOOL TAXABLE VALUE		14,000	
PO Box 2	FRNT 1459.00 DPTH		AG002 Ag Dist #2		.00 MT	
Norfolk, NY 13667	ACRES 69.60		FD028 Norfolk Fire Dist		14,000 TO M	
	EAST-0327580 NRTH-1760854					
	DEED BOOK 2011 PG-7037					
	FULL MARKET VALUE	17,073				
*****						

STATE OF NEW YORK  
COUNTY - St Lawrence  
TOWN - Norfolk  
SWIS - 406289

2 0 1 6 T E N T A T I V E A S S E S S M E N T R O L L  
T A X A B L E SECTION OF THE ROLL - 1

PAGE 201  
VALUATION DATE-JUL 01, 2015  
TAXABLE STATUS DATE-MAR 01, 2016

TAX MAP NUMBER SEQUENCE  
UNIFORM PERCENT OF VALUE IS 082.00  
UNIFORM PERCENT OF VALUE IS 082.00

TAX MAP PARCEL NUMBER	PROPERTY LOCATION & CLASS	ASSESSMENT	EXEMPTION CODE	COUNTY	TOWN	SCHOOL
CURRENT OWNERS NAME	SCHOOL DISTRICT	LAND	TAX DESCRIPTION	TAXABLE VALUE		
CURRENT OWNERS ADDRESS	PARCEL SIZE/GRID COORD	TOTAL	SPECIAL DISTRICTS	ACCOUNT NO.		
*****						
23.004-2-40.2	Off SH 310			23.004-2-40.2	*****	
Smith Maurice W	311 Res vac land		COUNTY TAXABLE VALUE	1,000		
16 Stark Rd	Norwood-Norfolk 406201	1,000	TOWN TAXABLE VALUE	1,000		
Norfolk, NY 13667	FRNT 250.00 DPTH 585.00	1,000	SCHOOL TAXABLE VALUE	1,000		
	ACRES 3.50		FD028 Norfolk Fire Dist	1,000 TO M		
	EAST-0329378 NRTH-1762583					
	DEED BOOK 2011 PG-6889					
	FULL MARKET VALUE	1,220				
*****						
23.004-2-40.12	4196 SH 310			23.004-2-40.12	*****	
Dye Harry I	314 Rural vac<10		COUNTY TAXABLE VALUE	7,500		
4198 State Highway 310	Norwood-Norfolk 406201	7,500	TOWN TAXABLE VALUE	7,500		
Norfolk, NY 13667	FRNT 434.00 DPTH	7,500	SCHOOL TAXABLE VALUE	7,500		
	ACRES 8.10		FD028 Norfolk Fire Dist	7,500 TO M		
	EAST-0329000 NRTH-1762645					
	DEED BOOK 2013 PG-9817					
	FULL MARKET VALUE	9,146				
*****						
23.004-2-40.111	4196,4198 SH 310			23.004-2-40.111	*****	
Dye Harry I	260 Seasonal res		Basic Star 41854	0	1- 34-	4.1
4198 State Highway 310	Norwood-Norfolk 406201	8,760	COUNTY TAXABLE VALUE	26,740	0	24,600
Norfolk, NY 13667	FRNT 720.00 DPTH	26,740	TOWN TAXABLE VALUE	26,740		
	ACRES 19.30		SCHOOL TAXABLE VALUE	2,140		
	EAST-0328619 NRTH-1762311		FD028 Norfolk Fire Dist	26,740 TO M		
	DEED BOOK 2014 PG-13398					
	FULL MARKET VALUE	32,610				
*****						
23.004-2-40.112	4166 SH 310			23.004-2-40.112	*****	
Putney Joseph P	311 Res vac land		COUNTY TAXABLE VALUE	7,500		
4052 State Highway 310	Norwood-Norfolk 406201	7,500	TOWN TAXABLE VALUE	7,500		
Norfolk, NY 13667	FRNT 440.00 DPTH	7,500	SCHOOL TAXABLE VALUE	7,500		
	ACRES 6.70		FD028 Norfolk Fire Dist	7,500 TO M		
	EAST-0328041 NRTH-1762015					
	DEED BOOK 2013 PG-20386					
	FULL MARKET VALUE	9,146				
*****						
23.004-2-41	4138 SH 310			23.004-2-41	*****	
Murray Brent	323 Vacant rural		COUNTY TAXABLE VALUE	30,000		
Murray Jessica	Norwood-Norfolk 406201	4,000	TOWN TAXABLE VALUE	30,000		
PO Box 2	See 2012-12246 easement	30,000	SCHOOL TAXABLE VALUE	30,000		
Norfolk, NY 13667	FRNT 508.00 DPTH 620.00		FD028 Norfolk Fire Dist	30,000 TO M		
	ACRES 6.90					
	EAST-0327498 NRTH-1761439					
	DEED BOOK 2010 PG-14162					
	FULL MARKET VALUE	36,585				
*****						

STATE OF NEW YORK  
COUNTY - St Lawrence  
TOWN - Norfolk  
SWIS - 406289

2 0 1 6 T E N T A T I V E A S S E S S M E N T R O L L  
T A X A B L E SECTION OF THE ROLL - 1

PAGE 202  
VALUATION DATE-JUL 01, 2015  
TAXABLE STATUS DATE-MAR 01, 2016

TAX MAP NUMBER SEQUENCE  
UNIFORM PERCENT OF VALUE IS 082.00  
UNIFORM PERCENT OF VALUE IS 082.00

TAX MAP PARCEL NUMBER	PROPERTY LOCATION & CLASS	ASSESSMENT	EXEMPTION CODE	COUNTY	TOWN	SCHOOL
CURRENT OWNERS NAME	SCHOOL DISTRICT	LAND	TAX DESCRIPTION	TAXABLE VALUE		
CURRENT OWNERS ADDRESS	PARCEL SIZE/GRID COORD	TOTAL	SPECIAL DISTRICTS	ACCOUNT NO.		
*****						
23.004-3-2.11	334 Joy Rd			23.004-3-2.11		*****
Chapin Dale G	240 Rural res		Basic Star 41854	0	0	1- 99- 6
Chapin Ann	Norwood-Norfolk 406201	25,800	COUNTY TAXABLE VALUE	75,800		24,600
334 Joy Rd	58ar	75,800	TOWN TAXABLE VALUE	75,800		
Norfolk, NY 13667	FRNT 639.00 DPTH		SCHOOL TAXABLE VALUE	51,200		
	ACRES 41.20		FD028 Norfolk Fire Dist	75,800	TO M	
	EAST-0335396 NRTH-1761256		LT023 Raymondville Light	75,800	TO M	
	DEED BOOK 2012 PG-5586		WD004 Raymondville Water	75,800	TO M	
	FULL MARKET VALUE	92,439				
*****						
23.004-3-16	426A,B Joy Rd			23.004-3-16		*****
Monroe Reginald	271 Mfg housings		COUNTY TAXABLE VALUE	29,200		1-105-15
Monroe Valerie	Norwood-Norfolk 406201	18,200	TOWN TAXABLE VALUE	29,200		
PO Box 81	1972 MH 12'x60'	29,200	SCHOOL TAXABLE VALUE	29,200		
Raymondville, NY 13678-0081	Also Deed 1000/690 7/86		FD028 Norfolk Fire Dist	29,200	TO M	
	1979 MH 14'x60'		LT023 Raymondville Light	29,200	TO M	
	FRNT 233.00 DPTH		WD004 Raymondville Water	29,200	TO M	
	ACRES 33.90					
	EAST-0334251 NRTH-1762012					
	DEED BOOK 954 PG-01080					
	FULL MARKET VALUE	35,610				
*****						
23.004-3-19.1	Off SH 56			23.004-3-19.1		*****
Planty Thomas E	322 Rural vac>10		COUNTY TAXABLE VALUE	4,000		1- 69- 7
PO Box 253	Norwood-Norfolk 406201	4,000	TOWN TAXABLE VALUE	4,000		
Raymondville, NY 13678-0253	Vacant Land-Wet	4,000	SCHOOL TAXABLE VALUE	4,000		
	ACRES 46.40		FD028 Norfolk Fire Dist	4,000	TO M	
	EAST-0334150 NRTH-1763104		LT023 Raymondville Light	4,000	TO M	
	DEED BOOK 2002 PG-11989					
	FULL MARKET VALUE	4,878				
*****						
23.004-3-20	Tromboli Rd			23.004-3-20		*****
Trimboli Dominic (Estate)	311 Res vac land		COUNTY TAXABLE VALUE	12,400		1-117- 7
Attn: Town Clerk	Norwood-Norfolk 406201	12,400	TOWN TAXABLE VALUE	12,400		
PO Box 481	ACRES 4.50	12,400	SCHOOL TAXABLE VALUE	12,400		
Norfolk, NY 13667-0481	EAST-0033335 NRTH-0176335		FD028 Norfolk Fire Dist	12,400	TO M	
	DEED BOOK 314 PG-00493		LT023 Raymondville Light	12,400	TO M	
	FULL MARKET VALUE	15,122	WD004 Raymondville Water	12,400	TO M	
*****						

STATE OF NEW YORK  
COUNTY - St Lawrence  
TOWN - Norfolk  
SWIS - 406289

2 0 1 6 T E N T A T I V E A S S E S S M E N T R O L L

T A X A B L E SECTION OF THE ROLL - 1

VALUATION DATE-JUL 01, 2015  
TAXABLE STATUS DATE-MAR 01, 2016

TAX MAP NUMBER SEQUENCE  
UNIFORM PERCENT OF VALUE IS 082.00  
UNIFORM PERCENT OF VALUE IS 082.00

TAX MAP PARCEL NUMBER	PROPERTY LOCATION & CLASS	ASSESSMENT	EXEMPTION CODE	COUNTY	TOWN	SCHOOL
CURRENT OWNERS NAME	SCHOOL DISTRICT	LAND	TAX DESCRIPTION	TAXABLE VALUE		
CURRENT OWNERS ADDRESS	PARCEL SIZE/GRID COORD	TOTAL	SPECIAL DISTRICTS			ACCOUNT NO.
*****						
23.004-3-26.1	36 Grantville Rd			23.004-3-26.1		*****
Planty Matthew J	210 1 Family Res		Basic Star 41854	0	0	1- 94- 1
PO Box 91	Norwood-Norfolk 406201	8,400	COUNTY TAXABLE VALUE		53,800	24,600
Raymondville, NY 13678-0091	182'ff	53,800	TOWN TAXABLE VALUE		53,800	
	FRNT 200.00 DPTH		SCHOOL TAXABLE VALUE		29,200	
	ACRES 9.20		FD028 Norfolk Fire Dist		53,800 TO M	
	EAST-0334181 NRTH-1764366		LT023 Raymondville Light		53,800 TO M	
	DEED BOOK 2008 PG-8513		WD004 Raymondville Water		53,800 TO M	
	FULL MARKET VALUE	65,610				
*****						
23.004-3-31.12	80 Grantville Rd			23.004-3-31.12		*****
Sweet Alan	270 Mfg housing		COUNTY TAXABLE VALUE		16,100	
97 N Main St	Norwood-Norfolk 406201	13,600	TOWN TAXABLE VALUE		16,100	
Norwood, NY 13668	FRNT 145.00 DPTH	16,100	SCHOOL TAXABLE VALUE		16,100	
	ACRES 39.20		FD028 Norfolk Fire Dist		16,100 TO M	
	EAST-0334980 NRTH-1764088		LT023 Raymondville Light		16,100 TO M	
	DEED BOOK 2015 PG-1349		WD004 Raymondville Water		16,100 TO M	
	FULL MARKET VALUE	19,634				
*****						
23.004-3-32	8720 SH 56			23.004-3-32		*****
American Property Rentals, LLC	414 Hotel		COUNTY TAXABLE VALUE		60,900	1- 70- 2
9297 State Highway 56	Norwood-Norfolk 406201	12,100	TOWN TAXABLE VALUE		60,900	
Massena, NY 13662-3437	4ar Raymondville Hotel	60,900	SCHOOL TAXABLE VALUE		60,900	
	FRNT 100.00 DPTH		FD028 Norfolk Fire Dist		60,900 TO M	
	ACRES 4.60		LT023 Raymondville Light		60,900 TO M	
	EAST-0333355 NRTH-1762480		WD004 Raymondville Water		60,900 TO M	
	DEED BOOK 2015 PG-3582					
	FULL MARKET VALUE	74,268				
*****						
23.004-4-1.1	450,450A River Rd			23.004-4-1.1		*****
Clemmo John D	240 Rural res		Basic Star 41854	0	0	1- 24- 5.2
Clemmo Teresa L	Norwood-Norfolk 406201	11,500	COUNTY TAXABLE VALUE		128,500	24,600
450 River Rd	28.4 Ar Rural Residence	128,500	TOWN TAXABLE VALUE		128,500	
Norfolk, NY 13667	FRNT 1400.00 DPTH		SCHOOL TAXABLE VALUE		103,900	
	ACRES 23.70		FD028 Norfolk Fire Dist		128,500 TO M	
	EAST-0331435 NRTH-1760662		LT023 Raymondville Light		128,500 TO M	
	DEED BOOK 2008 PG-17589					
	FULL MARKET VALUE	156,707				
*****						
23.004-4-1.2	494 River Rd			23.004-4-1.2		*****
Huff Mark S	210 1 Family Res		Basic Star 41854	0	0	24,600
Huff Terry A	Norwood-Norfolk 406201	12,600	COUNTY TAXABLE VALUE		127,300	
494 River Rd	FRNT 85.00 DPTH	127,300	TOWN TAXABLE VALUE		127,300	
Norfolk, NY 13667	ACRES 3.80		SCHOOL TAXABLE VALUE		102,700	
	EAST-0331896 NRTH-1761242		FD028 Norfolk Fire Dist		127,300 TO M	
	DEED BOOK 2005 PG-22097		LT023 Raymondville Light		127,300 TO M	
	FULL MARKET VALUE	155,244				
*****						

STATE OF NEW YORK  
COUNTY - St Lawrence  
TOWN - Norfolk  
SWIS - 406289

2 0 1 6 T E N T A T I V E A S S E S S M E N T R O L L  
T A X A B L E SECTION OF THE ROLL - 1

PAGE 204  
VALUATION DATE-JUL 01, 2015  
TAXABLE STATUS DATE-MAR 01, 2016

TAX MAP NUMBER SEQUENCE  
UNIFORM PERCENT OF VALUE IS 082.00  
UNIFORM PERCENT OF VALUE IS 082.00

TAX MAP PARCEL NUMBER	PROPERTY LOCATION & CLASS	ASSESSMENT	EXEMPTION CODE	COUNTY	TOWN	SCHOOL
CURRENT OWNERS NAME	SCHOOL DISTRICT	LAND	TAX DESCRIPTION	TAXABLE VALUE		
CURRENT OWNERS ADDRESS	PARCEL SIZE/GRID COORD	TOTAL	SPECIAL DISTRICTS	ACCOUNT NO.		
***** 23.004-5-1 *****						
23.004-5-1	Grantville Rd					1-100- 4.1
Flatiron Realty Holdings, LLC	322 Rural vac>10		COUNTY TAXABLE VALUE	18,700		
1698 Central Ave	Norwood-Norfolk 406201	18,700	TOWN TAXABLE VALUE	18,700		
Albany, NY 12205-4000	Vacant Land	18,700	SCHOOL TAXABLE VALUE	18,700		
	FRNT 1550.00 DPTH		FD028 Norfolk Fire Dist	18,700	TO M	
	ACRES 69.20					
	EAST-0335491 NRTH-1766417					
	DEED BOOK 2015 PG-2719					
	FULL MARKET VALUE	22,805				
***** 23.004-5-3 *****						
23.004-5-3	185 Grantville Rd					1-100- 4.5
Fisher Steven	240 Rural res		Dis & Lim 41932	0	5,400	0
PO Box 146	Norwood-Norfolk 406201	6,000	Basic Star 41854	0	0	24,600
Raymondville, NY 13678-0146	FRNT 400.00 DPTH	36,000	COUNTY TAXABLE VALUE	30,600		
	ACRES 20.00		TOWN TAXABLE VALUE	36,000		
	EAST-0336235 NRTH-1767120		SCHOOL TAXABLE VALUE	11,400		
	DEED BOOK 2009 PG-14610		FD028 Norfolk Fire Dist	36,000	TO M	
	FULL MARKET VALUE	43,902				
***** 23.004-6-2 *****						
23.004-6-2	4037 SH 310					
Barkley Peter E	240 Rural res		VET COM C 41132	0	16,400	0
Barkley Melanie L	Norwood-Norfolk 406201	18,800	VET COM T 41133	0	0	12,300
4037 State Highway 310	ACRES 24.10 BANK8888209	119,400	Basic Star 41854	0	0	24,600
Norfolk, NY 13667	EAST-0324478 NRTH-1760855		COUNTY TAXABLE VALUE	103,000		
	DEED BOOK 2013 PG-14787		TOWN TAXABLE VALUE	107,100		
	FULL MARKET VALUE	145,610	SCHOOL TAXABLE VALUE	94,800		
			FD028 Norfolk Fire Dist	119,400	TO M	
***** 23.004-6-3 *****						
23.004-6-3	Marsh Rd					1-105-3.1
Ward Nancy	314 Rural vac<10		COUNTY TAXABLE VALUE	6,600		
Ward Estes Melvin	Norwood-Norfolk 406201	6,600	TOWN TAXABLE VALUE	6,600		
520 E 81st St Apt 14D	ACRES 4.60	6,600	SCHOOL TAXABLE VALUE	6,600		
New York, NY 10028-7045	EAST-0325143 NRTH-1764743		FD028 Norfolk Fire Dist	6,600	TO M	
	DEED BOOK 1013 PG-00731					
	FULL MARKET VALUE	8,049				
***** 23.004-6-4 *****						
23.004-6-4	Marsh Rd					1-105- 3.1
Ladue Keith T	323 Vacant rural		COUNTY TAXABLE VALUE	17,700		
132 Marsh Rd	Norwood-Norfolk 406201	17,700	TOWN TAXABLE VALUE	17,700		
Norfolk, NY 13667	Easement 1999/24499	17,700	SCHOOL TAXABLE VALUE	17,700		
	2040'ff		FD028 Norfolk Fire Dist	17,700	TO M	
	ACRES 94.41					
	EAST-0324939 NRTH-1764303					
	DEED BOOK 2002 PG-19233					
	FULL MARKET VALUE	21,585				

STATE OF NEW YORK  
COUNTY - St Lawrence  
TOWN - Norfolk  
SWIS - 406289

2 0 1 6 T E N T A T I V E A S S E S S M E N T R O L L  
T A X A B L E SECTION OF THE ROLL - 1

PAGE 205  
VALUATION DATE-JUL 01, 2015  
TAXABLE STATUS DATE-MAR 01, 2016

TAX MAP NUMBER SEQUENCE  
UNIFORM PERCENT OF VALUE IS 082.00  
UNIFORM PERCENT OF VALUE IS 082.00

TAX MAP PARCEL NUMBER	PROPERTY LOCATION & CLASS	ASSESSMENT	EXEMPTION CODE-----	COUNTY-----	TOWN-----	SCHOOL
CURRENT OWNERS NAME	SCHOOL DISTRICT	LAND	TAX DESCRIPTION	TAXABLE VALUE		
CURRENT OWNERS ADDRESS	PARCEL SIZE/GRID COORD	TOTAL	SPECIAL DISTRICTS			ACCOUNT NO.
*****						
23.004-6-5.2	SH 310			23.004-6-5.2		*****
Baxter Clyde	311 Res vac land		COUNTY TAXABLE VALUE	4,400		
Baxter Bonnie	Norwood-Norfolk 406201	4,400	TOWN TAXABLE VALUE	4,400		
4057 State Highway 310	FRNT 100.00 DPTH 250.00	4,400	SCHOOL TAXABLE VALUE	4,400		
Norfolk, NY 13667	ACRES 0.57		FD028 Norfolk Fire Dist	4,400 TO M		
	EAST-0325534 NRTH-1760466					
	DEED BOOK 1066 PG-187					
	FULL MARKET VALUE	5,366				
*****						
23.004-6-5.11	4047 SH 310			23.004-6-5.11		*****
Murray Brent	210 1 Family Res		Basic Star 41854	0	0	24,600
Murray Jessica	Norwood-Norfolk 406201	6,800	COUNTY TAXABLE VALUE	67,600		
PO Box 2	FRNT 110.00 DPTH 266.00	67,600	TOWN TAXABLE VALUE	67,600		
Norfolk, NY 13667	ACRES 0.66 BANK8888111		SCHOOL TAXABLE VALUE	43,000		
	EAST-0325350 NRTH-1760361		FD028 Norfolk Fire Dist	67,600 TO M		
	DEED BOOK 2008 PG-8563					
	FULL MARKET VALUE	82,439				
*****						
23.004-6-5.121	SH 310			23.004-6-5.121		*****
Barkley Peter E	322 Rural vac>10		COUNTY TAXABLE VALUE	11,800		
Barkley Melanie L	Norwood-Norfolk 406201	11,800	TOWN TAXABLE VALUE	11,800		
4037 State Highway 310	ACRES 26.40	11,800	SCHOOL TAXABLE VALUE	11,800		
Norfolk, NY 13667	EAST-0324885 NRTH-1761145		FD028 Norfolk Fire Dist	11,800 TO M		
	DEED BOOK 2005 PG-15309					
	FULL MARKET VALUE	14,390				
*****						
23.004-6-5.122	Off SH 310			23.004-6-5.122		*****
Baxter Clyde	323 Vacant rural		COUNTY TAXABLE VALUE	6,900		
Baxter Bonnie	Norwood-Norfolk 406201	6,900	TOWN TAXABLE VALUE	6,900		
4057 State Highway 310	300x200	6,900	SCHOOL TAXABLE VALUE	6,900		
Norfolk, NY 13667	ACRES 1.40		FD028 Norfolk Fire Dist	6,900 TO M		
	EAST-0325410 NRTH-1760696					
	DEED BOOK 1999 PG-23572					
	FULL MARKET VALUE	8,415				
*****						
23.004-6-6	4061 SH 310			23.004-6-6		*****
Shantie Patrick	210 1 Family Res		Basic Star 41854	0	0	1-105- 3.2
Shantie Katherine	Norwood-Norfolk 406201	6,800	Phys Disab 41901	0	6,255	24,600
4061 State Highway 310	See Also 955/889 &	36,400	COUNTY TAXABLE VALUE	30,145	6,255	0
Norfolk, NY 13667	Easement 1999/24494		TOWN TAXABLE VALUE	30,145		
	FRNT 115.00 DPTH 300.00		SCHOOL TAXABLE VALUE	11,800		
	ACRES 0.79		FD028 Norfolk Fire Dist	36,400 TO M		
	EAST-0325691 NRTH-1760595					
	DEED BOOK 955 PG-00891					
	FULL MARKET VALUE	44,390				
*****						

STATE OF NEW YORK  
 COUNTY - St Lawrence  
 TOWN - Norfolk  
 SWIS - 406289

2 0 1 6 T E N T A T I V E A S S E S S M E N T R O L L  
 T A X A B L E SECTION OF THE ROLL - 1

PAGE 206  
 VALUATION DATE-JUL 01, 2015  
 TAXABLE STATUS DATE-MAR 01, 2016

TAX MAP NUMBER SEQUENCE  
 UNIFORM PERCENT OF VALUE IS 082.00  
 UNIFORM PERCENT OF VALUE IS 082.00

TAX MAP PARCEL NUMBER	PROPERTY LOCATION & CLASS	ASSESSMENT	EXEMPTION CODE-----	COUNTY-----	TOWN-----	SCHOOL
CURRENT OWNERS NAME	SCHOOL DISTRICT	LAND	TAX DESCRIPTION	TAXABLE VALUE		ACCOUNT NO.
CURRENT OWNERS ADDRESS	PARCEL SIZE/GRID COORD	TOTAL	SPECIAL DISTRICTS			
*****						
23.004-6-7	4057 SH 310			23.004-6-7		1- 31-12.2
Baxter Bonnie J	210 1 Family Res		Basic Star 41854	0	0	24,600
4057 State Highway 310	Norwood-Norfolk 406201	6,400	COUNTY TAXABLE VALUE		57,400	
Norfolk, NY 13667	FRNT 100.00 DPTH 300.00	57,400	TOWN TAXABLE VALUE		57,400	
	ACRES 0.69		SCHOOL TAXABLE VALUE		32,800	
	EAST-0325610 NRTH-1760529		FD028 Norfolk Fire Dist		57,400 TO M	
	DEED BOOK 2000 PG-3142					
	FULL MARKET VALUE	70,000				
*****						
23.004-6-8	4050,4052 SH 310			23.004-6-8		
Putney Joseph P	210 1 Family Res		COUNTY TAXABLE VALUE		103,500	
4052 State Highway 310	Norwood-Norfolk 406201	14,000	TOWN TAXABLE VALUE		103,500	
Norfolk, NY 13667	1992 14x70 DW trl	103,500	SCHOOL TAXABLE VALUE		103,500	
	FRNT 607.00 DPTH		FD028 Norfolk Fire Dist		103,500 TO M	
	ACRES 9.30 BANK8888288					
	EAST-0032570 NRTH-0176010					
	DEED BOOK 2013 PG-6423					
	FULL MARKET VALUE	126,220				
*****						
23.004-6-9	SH 310			23.004-6-9		1- 34-15.3
Juhasz Richard L	314 Rural vac<10		COUNTY TAXABLE VALUE		5,900	
31 Maple Dr	Norwood-Norfolk 406201	5,900	TOWN TAXABLE VALUE		5,900	
Arnprior, ON, Canada	FRNT 200.00 DPTH 300.00	5,900	SCHOOL TAXABLE VALUE		5,900	
	ACRES 1.40 BANK1111111		FD028 Norfolk Fire Dist		5,900 TO M	
	EAST-0325000 NRTH-1759957					
	DEED BOOK 2009 PG-17862					
	FULL MARKET VALUE	7,195				
*****						
23.004-7-21.1	4264,4266 SH 310			23.004-7-21.1		1-106-11
Short Holly J	314 Rural vac<10		COUNTY TAXABLE VALUE		6,600	
% Richard Short	Norwood-Norfolk 406201	6,600	TOWN TAXABLE VALUE		6,600	
28 Sober St	ACRES 4.70	6,600	SCHOOL TAXABLE VALUE		6,600	
Norfolk, NY 13667	EAST-0330375 NRTH-1764626		FD028 Norfolk Fire Dist		6,600 TO M	
	DEED BOOK 2008 PG-6743		LT023 Raymondville Light		6,600 TO M	
	FULL MARKET VALUE	8,049	WD004 Raymondville Water		6,600 TO M	
*****						
23.004-7-25.111	Marsh Rd			23.004-7-25.111		1-106-13.1
Short Holly J	322 Rural vac>10		COUNTY TAXABLE VALUE		12,500	
%Richard Short	Norwood-Norfolk 406201	12,500	TOWN TAXABLE VALUE		12,500	
28 Sober St	Also see 724/595	12,500	SCHOOL TAXABLE VALUE		12,500	
Norfolk, NY 13667	ACRES 33.00		FD028 Norfolk Fire Dist		12,500 TO M	
	EAST-0328404 NRTH-1764255		LT023 Raymondville Light		12,500 TO M	
	DEED BOOK 2008 PG-6743		WD004 Raymondville Water		12,500 TO M	
	FULL MARKET VALUE	15,244				
*****						

STATE OF NEW YORK  
 COUNTY - St Lawrence  
 TOWN - Norfolk  
 SWIS - 406289

2 0 1 6 T E N T A T I V E A S S E S S M E N T R O L L  
 T A X A B L E SECTION OF THE ROLL - 1

PAGE 207  
 VALUATION DATE-JUL 01, 2015  
 TAXABLE STATUS DATE-MAR 01, 2016

TAX MAP NUMBER SEQUENCE  
 UNIFORM PERCENT OF VALUE IS 082.00  
 UNIFORM PERCENT OF VALUE IS 082.00

TAX MAP PARCEL NUMBER	PROPERTY LOCATION & CLASS	ASSESSMENT	EXEMPTION CODE	COUNTY	TOWN	SCHOOL
CURRENT OWNERS NAME	SCHOOL DISTRICT	LAND	TAX DESCRIPTION	TAXABLE VALUE		
CURRENT OWNERS ADDRESS	PARCEL SIZE/GRID COORD	TOTAL	SPECIAL DISTRICTS	ACCOUNT NO.		
*****						
23.004-7-25.112	Marsh Rd 314 Rural vac<10		COUNTY TAXABLE VALUE	5,000		
Bosjolie Mark	Norwood-Norfolk 406201	5,000	TOWN TAXABLE VALUE	5,000		
17 Morgan St	FRNT 313.00 DPTH 500.00	5,000	SCHOOL TAXABLE VALUE	5,000		
Norwood, NY 13668	ACRES 3.40		FD028 Norfolk Fire Dist	5,000 TO M		
	EAST-0328878 NRTH-1763514		LT023 Raymondville Light	5,000 TO M		
	DEED BOOK 2007 PG-17752		WD004 Raymondville Water	5,000 TO M		
	FULL MARKET VALUE	6,098				
*****						
23.004-7-27	SH 310 323 Vacant rural		COUNTY TAXABLE VALUE	3,250		
Ladue Keith	Norwood-Norfolk 406201	3,250	TOWN TAXABLE VALUE	3,250		
132 Marsh Rd	Railroad bed	3,250	SCHOOL TAXABLE VALUE	3,250		
Norfolk, NY 13667	80'frft		FD028 Norfolk Fire Dist	3,250 TO M		
	FRNT 80.00 DPTH					
	ACRES 4.20					
	EAST-0328337 NRTH-1764105					
	DEED BOOK 2002 PG-19216					
	FULL MARKET VALUE	3,963				
*****						
23.004-8-1	Stark Rd 312 Vac w/imprv		COUNTY TAXABLE VALUE	13,000		
McKeel Shawn J	Norwood-Norfolk 406201	8,800	TOWN TAXABLE VALUE	13,000		
McKeel Lisa R	Garage In Raymondville	13,000	SCHOOL TAXABLE VALUE	13,000		
572 Brouse Rd	Water & Light District		FD028 Norfolk Fire Dist	13,000 TO M		
Massena, NY 13662	FRNT 941.00 DPTH		LT023 Raymondville Light	13,000 TO M		
	ACRES 11.70					
	EAST-0331174 NRTH-1763910					
	DEED BOOK 2006 PG-14371					
	FULL MARKET VALUE	15,854				
*****						



STATE OF NEW YORK  
 COUNTY - St Lawrence  
 TOWN - Norfolk  
 SWIS - 406289

2 0 1 6 T E N T A T I V E A S S E S S M E N T R O L L  
 T A X A B L E S E C T I O N O F T H E R O L L - 1  
 M A P S E C T I O N - 0 2 3  
 S U B - S E C T I O N - 0 0 4  
 U N I F O R M P E R C E N T O F V A L U E I S 0 8 2 . 0 0

PAGE 208  
 VALUATION DATE-JUL 01, 2015  
 TAXABLE STATUS DATE-MAR 01, 2016  
 RPS150/V04/L015  
 CURRENT DATE 4/26/2016

\*\*\* S P E C I A L D I S T R I C T S U M M A R Y \*\*\*

CODE	DISTRICT NAME	TOTAL PARCELS	EXTENSION TYPE	EXTENSION VALUE	AD VALOREM VALUE	EXEMPT AMOUNT	TAXABLE VALUE
AG002	Ag Dist #2	4	MOVTAX				
FD028	Norfolk Fire D	64	TOTAL M		2719,550		2719,550
LT023	Raymondville L	27	TOTAL M		1547,860		1547,860
WD004	Raymondville W	23	TOTAL M		1275,060		1275,060

\*\*\* S C H O O L D I S T R I C T S U M M A R Y \*\*\*

CODE	DISTRICT NAME	TOTAL PARCELS	ASSESSED LAND	ASSESSED TOTAL	EXEMPT AMOUNT	TOTAL TAXABLE	STAR AMOUNT	STAR TAXABLE
406201	Norwood-Norfolk	64	796,470	2719,550	9,700	2709,850	551,750	2158,100
	S U B - T O T A L	64	796,470	2719,550	9,700	2709,850	551,750	2158,100
	T O T A L	64	796,470	2719,550	9,700	2709,850	551,750	2158,100

\*\*\* S Y S T E M C O D E S S U M M A R Y \*\*\*

NO SYSTEM EXEMPTIONS AT THIS LEVEL

\*\*\* E X E M P T I O N S U M M A R Y \*\*\*

CODE	DESCRIPTION	TOTAL PARCELS	COUNTY	TOWN	SCHOOL
41101	Vet Eligib	1	60,744	60,744	
41122	VET WAR C	1	9,840		
41123	VET WAR T	1		7,380	
41132	VET COM C	1	16,400		
41133	VET COM T	1		12,300	
41691	RPTL466_f	1	2,460	2,460	
41800	Aged - All	1	9,700	9,700	9,700
41834	Enhanced S	3			92,150
41854	Basic Star	19			459,600
41901	Phys Disab	1	6,255	6,255	
41932	Dis & Lim	1	5,400		

STATE OF NEW YORK  
 COUNTY - St Lawrence  
 TOWN - Norfolk  
 SWIS - 406289

2 0 1 6 T E N T A T I V E A S S E S S M E N T R O L L  
 T A X A B L E SECTION OF THE ROLL - 1  
 M A P S E C T I O N - 023  
 S U B - S E C T I O N - 004  
 UNIFORM PERCENT OF VALUE IS 082.00

PAGE 209  
 VALUATION DATE-JUL 01, 2015  
 TAXABLE STATUS DATE-MAR 01, 2016  
 RPS150/V04/L015  
 CURRENT DATE 4/26/2016

\*\*\* E X E M P T I O N S U M M A R Y \*\*\*

CODE	DESCRIPTION	TOTAL PARCELS	COUNTY	TOWN	SCHOOL
	T O T A L	31	110,799	98,839	561,450

\*\*\* G R A N D T O T A L S \*\*\*

ROLL SEC	DESCRIPTION	TOTAL PARCELS	ASSESSED LAND	ASSESSED TOTAL	TAXABLE COUNTY	TAXABLE TOWN	TAXABLE SCHOOL	STAR TAXABLE
1	TAXABLE	64	796,470	2719,550	2608,751	2620,711	2709,850	2158,100

STATE OF NEW YORK  
COUNTY - St Lawrence  
TOWN - Norfolk  
SWIS - 406289

2 0 1 6 T E N T A T I V E A S S E S S M E N T R O L L  
T A X A B L E SECTION OF THE ROLL - 1

PAGE 210  
VALUATION DATE-JUL 01, 2015  
TAXABLE STATUS DATE-MAR 01, 2016

TAX MAP NUMBER SEQUENCE  
UNIFORM PERCENT OF VALUE IS 082.00  
UNIFORM PERCENT OF VALUE IS 082.00

TAX MAP PARCEL NUMBER	PROPERTY LOCATION & CLASS	ASSESSMENT	EXEMPTION CODE	COUNTY	TOWN	SCHOOL
CURRENT OWNERS NAME	SCHOOL DISTRICT	LAND	TAX DESCRIPTION	TAXABLE VALUE		
CURRENT OWNERS ADDRESS	PARCEL SIZE/GRID COORD	TOTAL	SPECIAL DISTRICTS			ACCOUNT NO.
*****						
23.059-1-1	54 Woodland Dr			23.059-1-1		*****
Logalbo Elizabeth	210 1 Family Res		COUNTY TAXABLE VALUE	121,200		1-108-12
54 Woodland Dr	Norwood-Norfolk 406201	4,800	TOWN TAXABLE VALUE	121,200		
Massena, NY 13662	253x290x50x300	121,200	SCHOOL TAXABLE VALUE	121,200		
	FRNT 253.00 DPTH 295.00		FD028 Norfolk Fire Dist	121,200 TO M		
	ACRES 1.70 BANK8888830		LT023 Raymondville Light	121,200 TO M		
	EAST-0332894 NRTH-1766379		WD004 Raymondville Water	121,200 TO M		
	DEED BOOK 2008 PG-4855					
	FULL MARKET VALUE	147,805				
*****						
23.059-1-2	1 Riverside Dr			23.059-1-2		*****
Smith Brendan P	210 1 Family Res		Basic Star 41854	0	0	1-100- 6
Bernard Jessica L	Norwood-Norfolk 406201	5,500	COUNTY TAXABLE VALUE	102,500	0	24,600
1 Riverside Dr	FRNT 100.00 DPTH 150.00	102,500	TOWN TAXABLE VALUE	102,500		
Massena, NY 13662	ACRES 0.34 BANK8888150		SCHOOL TAXABLE VALUE	77,900		
	EAST-0332632 NRTH-1765985		FD028 Norfolk Fire Dist	102,500 TO M		
	DEED BOOK 2010 PG-18909		LT023 Raymondville Light	102,500 TO M		
	FULL MARKET VALUE	125,000	WD004 Raymondville Water	102,500 TO M		
*****						
23.059-1-3.1	3 Riverside Dr			23.059-1-3.1		*****
Saber Edward	210 1 Family Res		Enhanced S 41834	0	0	1-101-15
Saber Joyce	Norwood-Norfolk 406201	5,800	COUNTY TAXABLE VALUE	80,000	0	53,550
PO Box 172	See Also 1014/146	80,000	TOWN TAXABLE VALUE	80,000		
Raymondville, NY 13678-0172	FRNT 100.00 DPTH		SCHOOL TAXABLE VALUE	26,450		
	ACRES 0.42		FD028 Norfolk Fire Dist	80,000 TO M		
	EAST-0332547 NRTH-1765977		LT023 Raymondville Light	80,000 TO M		
	DEED BOOK 668 PG-00179		WD004 Raymondville Water	80,000 TO M		
	FULL MARKET VALUE	97,561				
*****						
23.059-1-4	5 Riverside Dr			23.059-1-4		*****
Brooks Bryan D	210 1 Family Res		VET WAR C 41122	0	9,840	0
Brooks Sandra	Norwood-Norfolk 406201	6,100	VET WAR T 41123	0	0	7,380
PO Box 45	FRNT 100.00 DPTH 250.00	102,700	Enhanced S 41834	0	0	0
Raymondville, NY 13678-0045	EAST-0332440 NRTH-1765965		COUNTY TAXABLE VALUE	92,860	0	53,550
	DEED BOOK 917 PG-00501		TOWN TAXABLE VALUE	95,320		
	FULL MARKET VALUE	125,244	SCHOOL TAXABLE VALUE	49,150		
			FD028 Norfolk Fire Dist	102,700 TO M		
			LT023 Raymondville Light	102,700 TO M		
			WD004 Raymondville Water	102,700 TO M		
*****						

STATE OF NEW YORK  
COUNTY - St Lawrence  
TOWN - Norfolk  
SWIS - 406289

2 0 1 6 T E N T A T I V E A S S E S S M E N T R O L L  
T A X A B L E SECTION OF THE ROLL - 1

PAGE 211  
VALUATION DATE-JUL 01, 2015  
TAXABLE STATUS DATE-MAR 01, 2016

TAX MAP NUMBER SEQUENCE  
UNIFORM PERCENT OF VALUE IS 082.00  
UNIFORM PERCENT OF VALUE IS 082.00

TAX MAP PARCEL NUMBER	PROPERTY LOCATION & CLASS	ASSESSMENT	EXEMPTION CODE	COUNTY	TOWN	SCHOOL
CURRENT OWNERS NAME	SCHOOL DISTRICT	LAND	TAX DESCRIPTION	TAXABLE VALUE		
CURRENT OWNERS ADDRESS	PARCEL SIZE/GRID COORD	TOTAL	SPECIAL DISTRICTS	ACCOUNT NO.		
***** 23.059-1-5 *****						
	7 Riverside Dr					1- 82- 4
23.059-1-5	210 1 Family Res		VET WAR C 41122	0	9,840	0
Morrill Roderick	Norwood-Norfolk 406201	5,500	VET WAR T 41123	0	0	7,380
Morrill Sandra	FRNT 100.00 DPTH 150.00	99,100	Enhanced S 41834	0	0	53,550
PO Box 112	EAST-0332336 NRTH-1765965		COUNTY TAXABLE VALUE		89,260	
Raymondville, NY 13678-0112	DEED BOOK 870 PG-00211		TOWN TAXABLE VALUE		91,720	
	FULL MARKET VALUE	120,854	SCHOOL TAXABLE VALUE		45,550	
			FD028 Norfolk Fire Dist		99,100	TO M
			LT023 Raymondville Light		99,100	TO M
			WD004 Raymondville Water		99,100	TO M
***** 23.059-1-6 *****						
	14 Riverside Dr					1-115-15
23.059-1-6	210 1 Family Res		Basic Star 41854	0	0	24,600
Watts Teresa	Norwood-Norfolk 406201	6,500	COUNTY TAXABLE VALUE		100,000	
PO Box 5034	ACRES 1.60	100,000	TOWN TAXABLE VALUE		100,000	
Potsdam, NY 13676	EAST-0331988 NRTH-1766172		SCHOOL TAXABLE VALUE		75,400	
	DEED BOOK 2005 PG-11803		FD028 Norfolk Fire Dist		100,000	TO M
	FULL MARKET VALUE	121,951	LT023 Raymondville Light		100,000	TO M
			WD004 Raymondville Water		100,000	TO M
***** 23.059-1-7 *****						
	12 Riverside Dr					1-127- 6
23.059-1-7	210 1 Family Res		Basic Star 41854	0	0	24,600
Roi Arthur F	Norwood-Norfolk 406201	6,000	COUNTY TAXABLE VALUE		121,200	
Roi Durena M	FRNT 107.00 DPTH 185.00	121,200	TOWN TAXABLE VALUE		121,200	
12 Riverside Dr	BANK8888869		SCHOOL TAXABLE VALUE		96,600	
Massena, NY 13662	EAST-0332105 NRTH-1766195		FD028 Norfolk Fire Dist		121,200	TO M
	DEED BOOK 1019 PG-01047		LT023 Raymondville Light		121,200	TO M
	FULL MARKET VALUE	147,805	WD004 Raymondville Water		121,200	TO M
***** 23.059-1-8 *****						
	10 Riverside Dr					1- 57-15
23.059-1-8	210 1 Family Res - WTRFNT		VET COM C 41132	0	16,400	0
Gagne Timothy E	Norwood-Norfolk 406201	6,500	VET COM T 41133	0	0	12,300
Gagne Cheryl S	125x212x120x195	90,000	VET DIS C 41142	0	32,800	0
10 Riverside Dr	FRNT 125.00 DPTH 204.00		VET DIS T 41143	0	0	24,600
Massena, NY 13662	BANK8888830		Basic Star 41854	0	0	24,600
	EAST-0332213 NRTH-1766207		COUNTY TAXABLE VALUE		40,800	
	DEED BOOK 2013 PG-17860		TOWN TAXABLE VALUE		53,100	
	FULL MARKET VALUE	109,756	SCHOOL TAXABLE VALUE		65,400	
			FD028 Norfolk Fire Dist		90,000	TO M
			LT023 Raymondville Light		90,000	TO M
			WD004 Raymondville Water		90,000	TO M
*****						

STATE OF NEW YORK  
COUNTY - St Lawrence  
TOWN - Norfolk  
SWIS - 406289

2 0 1 6 T E N T A T I V E A S S E S S M E N T R O L L  
T A X A B L E SECTION OF THE ROLL - 1

PAGE 212  
VALUATION DATE-JUL 01, 2015  
TAXABLE STATUS DATE-MAR 01, 2016

TAX MAP NUMBER SEQUENCE  
UNIFORM PERCENT OF VALUE IS 082.00  
UNIFORM PERCENT OF VALUE IS 082.00

TAX MAP PARCEL NUMBER	PROPERTY LOCATION & CLASS	ASSESSMENT	EXEMPTION CODE	COUNTY	TOWN	SCHOOL
CURRENT OWNERS NAME	SCHOOL DISTRICT	LAND	TAX DESCRIPTION	TAXABLE VALUE		
CURRENT OWNERS ADDRESS	PARCEL SIZE/GRID COORD	TOTAL	SPECIAL DISTRICTS			ACCOUNT NO.
*****						
23.059-1-9	8 Riverside Dr			23.059-1-9		1- 19-14
Shorette Inez P	210 1 Family Res - WTRFNT		Enhanced S 41834	0	0	53,550
PO Box 233	Norwood-Norfolk 406201	6,000	COUNTY TAXABLE VALUE		102,400	
Raymondville, NY 13678-0233	100x195x105x197	102,400	TOWN TAXABLE VALUE		102,400	
	FRNT 100.00 DPTH 196.00		SCHOOL TAXABLE VALUE		48,850	
	EAST-0332329 NRTH-1766213		FD028 Norfolk Fire Dist		102,400 TO M	
	DEED BOOK 2000 PG-13255		LT023 Raymondville Light		102,400 TO M	
	FULL MARKET VALUE	124,878	WD004 Raymondville Water		102,400 TO M	
*****						
23.059-1-10	6 Riverside Dr			23.059-1-10		1- 78- 9
Armstrong Murray	210 1 Family Res		Basic Star 41854	0	0	24,600
6 Riverside Dr	Norwood-Norfolk 406201	6,000	COUNTY TAXABLE VALUE		114,500	
Massena, NY 13662	100x197x105x212 Ranch	114,500	TOWN TAXABLE VALUE		114,500	
	FRNT 100.00 DPTH 205.00		SCHOOL TAXABLE VALUE		89,900	
	BANK8888830		FD028 Norfolk Fire Dist		114,500 TO M	
	EAST-0332428 NRTH-1766232		LT023 Raymondville Light		114,500 TO M	
	DEED BOOK 2005 PG-18210		WD004 Raymondville Water		114,500 TO M	
	FULL MARKET VALUE	139,634				
*****						
23.059-1-11	4 Riverside Dr			23.059-1-11		1- 71-15
McGregor Scott W	210 1 Family Res		Basic Star 41854	0	0	24,600
McGregor Kimberly A	Norwood-Norfolk 406201	6,100	COUNTY TAXABLE VALUE		114,200	
4 Riverside Dr	100x212x115x254	114,200	TOWN TAXABLE VALUE		114,200	
Massena, NY 13662	FRNT 100.00 DPTH 233.00		SCHOOL TAXABLE VALUE		89,600	
	BANK8888830		FD028 Norfolk Fire Dist		114,200 TO M	
	EAST-0332516 NRTH-1766230		LT023 Raymondville Light		114,200 TO M	
	DEED BOOK 2005 PG-14078		WD004 Raymondville Water		114,200 TO M	
	FULL MARKET VALUE	139,268				
*****						
23.059-1-12	2 Riverside Dr			23.059-1-12		1- 37- 1
Grant Larry K	210 1 Family Res		Basic Star 41854	0	0	24,600
PO Box 118	Norwood-Norfolk 406201	6,100	COUNTY TAXABLE VALUE		101,500	
Raymondville, NY 13678	.71Ar	101,500	TOWN TAXABLE VALUE		101,500	
	100x254x120x310		SCHOOL TAXABLE VALUE		76,900	
	FRNT 100.00 DPTH 282.00		FD028 Norfolk Fire Dist		101,500 TO M	
	BANK8888830		LT023 Raymondville Light		101,500 TO M	
	EAST-0332619 NRTH-1766250		WD004 Raymondville Water		101,500 TO M	
	DEED BOOK 936 PG-00543					
	FULL MARKET VALUE	123,780				
*****						

STATE OF NEW YORK  
COUNTY - St Lawrence  
TOWN - Norfolk  
SWIS - 406289

2 0 1 6 T E N T A T I V E A S S E S S M E N T R O L L  
T A X A B L E SECTION OF THE ROLL - 1

PAGE 213  
VALUATION DATE-JUL 01, 2015  
TAXABLE STATUS DATE-MAR 01, 2016

TAX MAP NUMBER SEQUENCE  
UNIFORM PERCENT OF VALUE IS 082.00  
UNIFORM PERCENT OF VALUE IS 082.00

TAX MAP PARCEL NUMBER	PROPERTY LOCATION & CLASS	ASSESSMENT	EXEMPTION CODE	COUNTY	TOWN	SCHOOL
CURRENT OWNERS NAME	SCHOOL DISTRICT	LAND	TAX DESCRIPTION	TAXABLE VALUE		
CURRENT OWNERS ADDRESS	PARCEL SIZE/GRID COORD	TOTAL	SPECIAL DISTRICTS	ACCOUNT NO.		
***** 23.059-1-13 *****						
23.059-1-13	Woodland Dr					1-103-13
Welsh Patrick J	311 Res vac land		COUNTY TAXABLE VALUE	6,200		
PO Box 154	Norwood-Norfolk 406201	6,200	TOWN TAXABLE VALUE	6,200		
Raymondville, NY 13678-0154	100x300x150x290	6,200	SCHOOL TAXABLE VALUE	6,200		
	FRNT 100.00 DPTH 295.00		FD028 Norfolk Fire Dist	6,200	TO M	
	EAST-0333017 NRTH-1766477		LT023 Raymondville Light	6,200	TO M	
	DEED BOOK 1090 PG-541		WD004 Raymondville Water	6,200	TO M	
	FULL MARKET VALUE	7,561				
***** 23.059-1-14 *****						
23.059-1-14	52 Woodland Dr					1-103-12
Welsh Patrick J	210 1 Family Res		VET WAR C 41122	0	9,840	0
PO Box 154	Norwood-Norfolk 406201	8,600	Enhanced S 41834	0	0	53,550
Raymondville, NY 13678-0154	ACRES 1.10	107,200	VET WAR T 41123	0	0	7,380
	EAST-0333144 NRTH-1766577		COUNTY TAXABLE VALUE	97,360		
	DEED BOOK 1090 PG-541		TOWN TAXABLE VALUE	99,820		
	FULL MARKET VALUE	130,732	SCHOOL TAXABLE VALUE	53,650		
			FD028 Norfolk Fire Dist	107,200	TO M	
			LT023 Raymondville Light	107,200	TO M	
			WD004 Raymondville Water	107,200	TO M	
***** 23.059-1-15 *****						
23.059-1-15	50 Woodland Dr					1- 50- 4
Hall Mary Jean	210 1 Family Res		Enhanced S 41834	0	0	53,550
PO Box A	Norwood-Norfolk 406201	6,400	COUNTY TAXABLE VALUE	99,000		
Raymondville, NY 13678-0001	117x230x210x175	99,000	TOWN TAXABLE VALUE	99,000		
	FRNT 117.00 DPTH 203.00		SCHOOL TAXABLE VALUE	45,450		
	EAST-0333331 NRTH-1766463		FD028 Norfolk Fire Dist	99,000	TO M	
	DEED BOOK 2001 PG-5316		LT023 Raymondville Light	99,000	TO M	
	FULL MARKET VALUE	120,732	WD004 Raymondville Water	99,000	TO M	
***** 23.059-2-1 *****						
23.059-2-1	Woodland Dr					
Danko Joseph D	311 Res vac land		COUNTY TAXABLE VALUE	3,500		
Danko Joseph M	Norwood-Norfolk 406201	3,500	TOWN TAXABLE VALUE	3,500		
15 St Lawrence Cres	Pt Blk A	3,500	SCHOOL TAXABLE VALUE	3,500		
Waddington, NY 13694-3171	Lots 3,4,5 Etals		FD028 Norfolk Fire Dist	3,500	TO M	
	80x180x140x150 Vacant		LT023 Raymondville Light	3,500	TO M	
	FRNT 80.00 DPTH 165.00		WD004 Raymondville Water	3,500	TO M	
	EAST-0332990 NRTH-1766138					
	DEED BOOK 2015 PG-15350					
	FULL MARKET VALUE	4,268				

STATE OF NEW YORK  
COUNTY - St Lawrence  
TOWN - Norfolk  
SWIS - 406289

2 0 1 6 T E N T A T I V E A S S E S S M E N T R O L L  
T A X A B L E SECTION OF THE ROLL - 1

PAGE 214  
VALUATION DATE-JUL 01, 2015  
TAXABLE STATUS DATE-MAR 01, 2016

TAX MAP NUMBER SEQUENCE  
UNIFORM PERCENT OF VALUE IS 082.00  
UNIFORM PERCENT OF VALUE IS 082.00

TAX MAP PARCEL NUMBER	PROPERTY LOCATION & CLASS	ASSESSMENT	EXEMPTION CODE-----	COUNTY-----	TOWN-----	SCHOOL
CURRENT OWNERS NAME	SCHOOL DISTRICT	LAND	TAX DESCRIPTION	TAXABLE VALUE		
CURRENT OWNERS ADDRESS	PARCEL SIZE/GRID COORD	TOTAL	SPECIAL DISTRICTS			ACCOUNT NO.
***** 23.059-2-2 *****						
23.059-2-2	Woodland Dr					
Danko Joseph D	311 Res vac land		COUNTY TAXABLE VALUE	3,600		
Danko Joseph M	Norwood-Norfolk 406201	3,600	TOWN TAXABLE VALUE	3,600		
15 St Lawrence Cres	Vac Land Subdiv 3 Blk A	3,600	SCHOOL TAXABLE VALUE	3,600		
Waddington, NY 13694-3171	FRNT 100.00 DPTH 150.00		FD028 Norfolk Fire Dist	3,600	TO M	
	EAST-0332909 NRTH-1766000		LT023 Raymondville Light	3,600	TO M	
	DEED BOOK 2015 PG-15350		WD004 Raymondville Water	3,600	TO M	
	FULL MARKET VALUE	4,390				
***** 23.059-2-3 *****						
23.059-2-3	Woodland Dr					
Danko Joseph D	311 Res vac land		COUNTY TAXABLE VALUE	3,600		
Danko Joseph M	Norwood-Norfolk 406201	3,600	TOWN TAXABLE VALUE	3,600		
15 St Lawrence Cres	Vac Land Subdiv 4 Blk A	3,600	SCHOOL TAXABLE VALUE	3,600		
Waddington, NY 13694-3171	FRNT 100.00 DPTH 150.00		FD028 Norfolk Fire Dist	3,600	TO M	
	EAST-0332884 NRTH-1766131		LT023 Raymondville Light	3,600	TO M	
	DEED BOOK 2015 PG-15350		WD004 Raymondville Water	3,600	TO M	
	FULL MARKET VALUE	4,390				
***** 23.059-2-4 *****						
23.059-2-4	25 Woodland Dr					1- 29- 4.2
Salacka Frank	210 1 Family Res		Basic Star 41854	0		24,600
PO Box 213	Norwood-Norfolk 406201	6,000	COUNTY TAXABLE VALUE	90,000		
Raymondville, NY 13678-0213	Also 1020/811	90,000	TOWN TAXABLE VALUE	90,000		
	83x153x167x183		SCHOOL TAXABLE VALUE	65,400		
	FRNT 83.00 DPTH 168.00		FD028 Norfolk Fire Dist	90,000	TO M	
	ACRES 0.49		LT023 Raymondville Light	90,000	TO M	
	EAST-0333097 NRTH-1766203		WD004 Raymondville Water	90,000	TO M	
	DEED BOOK 2004 PG-15174					
	FULL MARKET VALUE	109,756				
***** 23.059-2-5 *****						
23.059-2-5	23 Woodland Dr					1-104- 9
Fontaine Lawrence F	210 1 Family Res		Enhanced S 41834	0		53,550
Fontaine Linda	Norwood-Norfolk 406201	7,500	COUNTY TAXABLE VALUE	90,000		
211 Andrews St	220x155x120	90,000	TOWN TAXABLE VALUE	90,000		
Massena, NY 13662-1659	FRNT 220.00 DPTH 155.00		SCHOOL TAXABLE VALUE	36,450		
	EAST-0333184 NRTH-1766297		FD028 Norfolk Fire Dist	90,000	TO M	
	DEED BOOK 2016 PG-1663		LT023 Raymondville Light	90,000	TO M	
PRIOR OWNER ON 3/01/2016	FULL MARKET VALUE	109,756	WD004 Raymondville Water	90,000	TO M	
Fontaine Lawrence F						
*****						

STATE OF NEW YORK  
COUNTY - St Lawrence  
TOWN - Norfolk  
SWIS - 406289

2 0 1 6 T E N T A T I V E A S S E S S M E N T R O L L  
T A X A B L E SECTION OF THE ROLL - 1

PAGE 215  
VALUATION DATE-JUL 01, 2015  
TAXABLE STATUS DATE-MAR 01, 2016

TAX MAP NUMBER SEQUENCE  
UNIFORM PERCENT OF VALUE IS 082.00  
UNIFORM PERCENT OF VALUE IS 082.00

TAX MAP PARCEL NUMBER	PROPERTY LOCATION & CLASS	ASSESSMENT	EXEMPTION CODE	COUNTY	TOWN	SCHOOL
CURRENT OWNERS NAME	SCHOOL DISTRICT	LAND	TAX DESCRIPTION	TAXABLE VALUE		
CURRENT OWNERS ADDRESS	PARCEL SIZE/GRID COORD	TOTAL	SPECIAL DISTRICTS	ACCOUNT NO.		
*****						
23.059-2-6	21 Woodland Dr			23.059-2-6		1- 13-14
Campeau Guy	210 1 Family Res		Basic Star 41854	0	0	24,600
Campeau Joan	Norwood-Norfolk 406201	5,500	COUNTY TAXABLE VALUE		106,600	
PO Box 5294	FRNT 97.00 DPTH 155.00	106,600	TOWN TAXABLE VALUE		106,600	
Massena, NY 13662	EAST-0333291 NRTH-1766237		SCHOOL TAXABLE VALUE		82,000	
	DEED BOOK 00977 PG-00901		FD028 Norfolk Fire Dist		106,600	TO M
	FULL MARKET VALUE	130,000	LT023 Raymondville Light		106,600	TO M
			WD004 Raymondville Water		106,600	TO M
*****						
23.059-2-7	19 Woodland Dr			23.059-2-7		1- 59-11
Lauzon Jennifer L	210 1 Family Res		Basic Star 41854	0	0	24,600
PO Box 125	Norwood-Norfolk 406201	5,600	COUNTY TAXABLE VALUE		82,700	
Raymondville, NY 13678	100x174x86x155	82,700	TOWN TAXABLE VALUE		82,700	
	FRNT 100.00 DPTH 165.00		SCHOOL TAXABLE VALUE		58,100	
	BANK8888111		FD028 Norfolk Fire Dist		82,700	TO M
	EAST-0333371 NRTH-1766177		LT023 Raymondville Light		82,700	TO M
	DEED BOOK 2005 PG-551		WD004 Raymondville Water		82,700	TO M
	FULL MARKET VALUE	100,854				
*****						
23.059-2-9.1	11 Fairlawn Ave			23.059-2-9.1		9-999-008
Novak Susan S	210 1 Family Res		Basic Star 41854	0	0	24,600
11 Fairlawn Ave	Norwood-Norfolk 406201	5,000	COUNTY TAXABLE VALUE		82,300	
Massena, NY 13662	102x150x102x160	82,300	TOWN TAXABLE VALUE		82,300	
	FRNT 208.00 DPTH 155.00		SCHOOL TAXABLE VALUE		57,700	
	EAST-0333220 NRTH-1766085		FD028 Norfolk Fire Dist		82,300	TO M
	DEED BOOK 2012 PG-11788		LT023 Raymondville Light		82,300	TO M
	FULL MARKET VALUE	100,366	WD004 Raymondville Water		82,300	TO M
*****						
23.059-2-10	9 Fairlawn Ave			23.059-2-10		1- 28-12.2
Leigh Joan A	210 1 Family Res		Basic Star 41854	0	0	24,600
PO Box 221	Norwood-Norfolk 406201	6,200	COUNTY TAXABLE VALUE		115,000	
Raymondville, NY 13678-0221	143x143x140x70x160	115,000	TOWN TAXABLE VALUE		115,000	
	Ranch W/ingr Pool		SCHOOL TAXABLE VALUE		90,400	
	FRNT 143.00 DPTH		FD028 Norfolk Fire Dist		115,000	TO M
	ACRES 0.49		LT023 Raymondville Light		115,000	TO M
	EAST-0333110 NRTH-1765937		WD004 Raymondville Water		115,000	TO M
	DEED BOOK 1060 PG-869					
	FULL MARKET VALUE	140,244				
*****						



STATE OF NEW YORK  
COUNTY - St Lawrence  
TOWN - Norfolk  
SWIS - 406289

2 0 1 6 T E N T A T I V E A S S E S S M E N T R O L L  
T A X A B L E SECTION OF THE ROLL - 1  
TAX MAP NUMBER SEQUENCE  
UNIFORM PERCENT OF VALUE IS 082.00  
UNIFORM PERCENT OF VALUE IS 082.00

PAGE 216  
VALUATION DATE-JUL 01, 2015  
TAXABLE STATUS DATE-MAR 01, 2016

TAX MAP PARCEL NUMBER	PROPERTY LOCATION & CLASS	ASSESSMENT	EXEMPTION CODE	COUNTY	TOWN	SCHOOL
CURRENT OWNERS NAME	SCHOOL DISTRICT	LAND	TAX DESCRIPTION	TAXABLE VALUE		
CURRENT OWNERS ADDRESS	PARCEL SIZE/GRID COORD	TOTAL	SPECIAL DISTRICTS	ACCOUNT NO.		
***** 23.059-2-11 *****						
	18 Fairlawn Ave					1-114- 2.1
23.059-2-11	210 1 Family Res		Basic Star 41854	0	0	0 24,600
Carbone Joseph	Norwood-Norfolk 406201	5,400	COUNTY TAXABLE VALUE			135,300
Carbone Melinda	Sub Div 1 Blk C	135,300	TOWN TAXABLE VALUE			135,300
PO Box 134	100x155x170x140		SCHOOL TAXABLE VALUE			110,700
Raymondville, NY 13678-0134	FRNT 100.00 DPTH 148.00		FD028 Norfolk Fire Dist			135,300 TO M
	BANK8888111		LT023 Raymondville Light			135,300 TO M
	EAST-0333377 NRTH-1766017		WD004 Raymondville Water			135,300 TO M
	DEED BOOK 2005 PG-79					
	FULL MARKET VALUE	165,000				
*****						

STATE OF NEW YORK  
 COUNTY - St Lawrence  
 TOWN - Norfolk  
 SWIS - 406289

2 0 1 6 T E N T A T I V E A S S E S S M E N T R O L L  
 T A X A B L E S E C T I O N O F T H E R O L L - 1  
 M A P S E C T I O N - 0 2 3  
 S U B - S E C T I O N - 0 5 9  
 U N I F O R M P E R C E N T O F V A L U E I S 0 8 2 . 0 0

PAGE 217  
 VALUATION DATE-JUL 01, 2015  
 TAXABLE STATUS DATE-MAR 01, 2016  
 RPS150/V04/L015  
 CURRENT DATE 4/26/2016

\*\*\* S P E C I A L D I S T R I C T S U M M A R Y \*\*\*

CODE	DISTRICT NAME	TOTAL PARCELS	EXTENSION TYPE	EXTENSION VALUE	AD VALOREM VALUE	EXEMPT AMOUNT	TAXABLE VALUE
FD028	Norfolk Fire D	25	TOTAL M		2174,300		2174,300
LT023	Raymondville L	25	TOTAL M		2174,300		2174,300
WD004	Raymondville W	25	TOTAL M		2174,300		2174,300

\*\*\* S C H O O L D I S T R I C T S U M M A R Y \*\*\*

CODE	DISTRICT NAME	TOTAL PARCELS	ASSESSED LAND	ASSESSED TOTAL	EXEMPT AMOUNT	TOTAL TAXABLE	STAR AMOUNT	STAR TAXABLE
406201	Norwood-Norfolk	25	144,000	2174,300		2174,300	694,650	1479,650
	S U B - T O T A L	25	144,000	2174,300		2174,300	694,650	1479,650
	T O T A L	25	144,000	2174,300		2174,300	694,650	1479,650

\*\*\* S Y S T E M C O D E S S U M M A R Y \*\*\*

NO SYSTEM EXEMPTIONS AT THIS LEVEL

\*\*\* E X E M P T I O N S U M M A R Y \*\*\*

CODE	DESCRIPTION	TOTAL PARCELS	COUNTY	TOWN	SCHOOL
41122	VET WAR C	3	29,520		
41123	VET WAR T	3		22,140	
41132	VET COM C	1	16,400		
41133	VET COM T	1		12,300	
41142	VET DIS C	1	32,800		
41143	VET DIS T	1		24,600	
41834	Enhanced S	7			374,850
41854	Basic Star	13			319,800
	T O T A L	30	78,720	59,040	694,650

STATE OF NEW YORK  
COUNTY - St Lawrence  
TOWN - Norfolk  
SWIS - 406289

2 0 1 6 T E N T A T I V E A S S E S S M E N T R O L L  
T A X A B L E SECTION OF THE ROLL - 1  
M A P S E C T I O N - 023  
S U B - S E C T I O N - 059  
UNIFORM PERCENT OF VALUE IS 082.00

PAGE 218  
VALUATION DATE-JUL 01, 2015  
TAXABLE STATUS DATE-MAR 01, 2016  
RPS150/V04/L015  
CURRENT DATE 4/26/2016

\*\*\* G R A N D T O T A L S \*\*\*

ROLL SEC	DESCRIPTION	TOTAL PARCELS	ASSESSED LAND	ASSESSED TOTAL	TAXABLE COUNTY	TAXABLE TOWN	TAXABLE SCHOOL	STAR TAXABLE
1	TAXABLE	25	144,000	2174,300	2095,580	2115,260	2174,300	1479,650

STATE OF NEW YORK  
COUNTY - St Lawrence  
TOWN - Norfolk  
SWIS - 406289

2 0 1 6 T E N T A T I V E A S S E S S M E N T R O L L  
T A X A B L E SECTION OF THE ROLL - 1

PAGE 219  
VALUATION DATE-JUL 01, 2015  
TAXABLE STATUS DATE-MAR 01, 2016

TAX MAP NUMBER SEQUENCE  
UNIFORM PERCENT OF VALUE IS 082.00  
UNIFORM PERCENT OF VALUE IS 082.00

TAX MAP PARCEL NUMBER	PROPERTY LOCATION & CLASS	ASSESSMENT	EXEMPTION CODE	COUNTY	TOWN	SCHOOL
CURRENT OWNERS NAME	SCHOOL DISTRICT	LAND	TAX DESCRIPTION	TAXABLE VALUE		
CURRENT OWNERS ADDRESS	PARCEL SIZE/GRID COORD	TOTAL	SPECIAL DISTRICTS			ACCOUNT NO.
*****						
23.060-1-4	42 Woodland Dr			23.060-1-4		*****
Smith Walter D (Trust)	210 1 Family Res		COUNTY TAXABLE VALUE	121,200		1- 20- 9
4096 Indian Trail	Norwood-Norfolk 406201	6,000	TOWN TAXABLE VALUE	121,200		
Destin, FL 32541	Split Level	121,200	SCHOOL TAXABLE VALUE	121,200		
	Also 945/1028 & 1044/995		FD028 Norfolk Fire Dist	121,200 TO M		
	FRNT 112.00 DPTH 175.00		LT023 Raymondville Light	121,200 TO M		
	EAST-0333431 NRTH-1766397		WD004 Raymondville Water	121,200 TO M		
	DEED BOOK 1107 PG-21					
	FULL MARKET VALUE	147,805				
*****						
23.060-1-5	40 Woodland Dr			23.060-1-5		*****
Rourke David	210 1 Family Res		Basic Star 41854	0	0	1- 29- 4.1
Rourke Carol	Norwood-Norfolk 406201	5,500	COUNTY TAXABLE VALUE	120,000	0	24,600
40 Woodland Dr	Res & 16X32 Ing Pool	120,000	TOWN TAXABLE VALUE	120,000		
Massena, NY 13662	FRNT 87.00 DPTH 175.00		SCHOOL TAXABLE VALUE	95,400		
	EAST-0333538 NRTH-1766323		FD028 Norfolk Fire Dist	120,000 TO M		
	DEED BOOK 1028 PG-00412		LT023 Raymondville Light	120,000 TO M		
	FULL MARKET VALUE	146,341	WD004 Raymondville Water	120,000 TO M		
*****						
23.060-1-6	38 Woodland Dr			23.060-1-6		*****
Castle Christine L	210 1 Family Res		Basic Star 41854	0	0	1- 73- 5
PO Box 135	Norwood-Norfolk 406201	5,500	COUNTY TAXABLE VALUE	80,000	0	24,600
Raymondville, NY 13678	Ranch	80,000	TOWN TAXABLE VALUE	80,000		
	FRNT 87.00 DPTH 185.00		SCHOOL TAXABLE VALUE	55,400		
	BANK8888869		FD028 Norfolk Fire Dist	80,000 TO M		
	EAST-0333591 NRTH-1766290		LT023 Raymondville Light	80,000 TO M		
	DEED BOOK 2009 PG-20722		WD004 Raymondville Water	80,000 TO M		
	FULL MARKET VALUE	97,561				
*****						
23.060-1-7	36 Woodland Dr			23.060-1-7		*****
Peters Diane M	210 1 Family Res		Basic Star 41854	0	0	1-100- 7
36 Woodland Dr	Norwood-Norfolk 406201	5,800	COUNTY TAXABLE VALUE	106,000	0	24,600
Massena, NY 13662	Ranch	106,000	TOWN TAXABLE VALUE	106,000		
	FRNT 100.00 DPTH 175.00		SCHOOL TAXABLE VALUE	81,400		
	BANK8888869		FD028 Norfolk Fire Dist	106,000 TO M		
	EAST-0333685 NRTH-1766263		LT023 Raymondville Light	106,000 TO M		
	DEED BOOK 2006 PG-18226		WD004 Raymondville Water	106,000 TO M		
	FULL MARKET VALUE	129,268				
*****						
23.060-1-8	2 Northmoor Park			23.060-1-8		*****
Nelson David J	210 1 Family Res		COUNTY TAXABLE VALUE	106,600		1- 85-10
Nelson Melissa A	Norwood-Norfolk 406201	6,000	TOWN TAXABLE VALUE	106,600		
9764 Purcell Hill Rd	247x190x157	106,600	SCHOOL TAXABLE VALUE	106,600		
Springwater, NY 14560-9613	FRNT 247.00 DPTH		FD028 Norfolk Fire Dist	106,600 TO M		
	ACRES 0.53 BANK8888830		LT023 Raymondville Light	106,600 TO M		
	EAST-0333711 NRTH-1766403		WD004 Raymondville Water	106,600 TO M		
	DEED BOOK 2009 PG-12720					
	FULL MARKET VALUE	130,000				
*****						

STATE OF NEW YORK  
COUNTY - St Lawrence  
TOWN - Norfolk  
SWIS - 406289

2 0 1 6 T E N T A T I V E A S S E S S M E N T R O L L  
T A X A B L E SECTION OF THE ROLL - 1

PAGE 220  
VALUATION DATE-JUL 01, 2015  
TAXABLE STATUS DATE-MAR 01, 2016

TAX MAP NUMBER SEQUENCE  
UNIFORM PERCENT OF VALUE IS 082.00  
UNIFORM PERCENT OF VALUE IS 082.00

TAX MAP PARCEL NUMBER	PROPERTY LOCATION & CLASS	ASSESSMENT	EXEMPTION CODE	COUNTY	TOWN	SCHOOL
CURRENT OWNERS NAME	SCHOOL DISTRICT	LAND	TAX DESCRIPTION	TAXABLE VALUE		
CURRENT OWNERS ADDRESS	PARCEL SIZE/GRID COORD	TOTAL	SPECIAL DISTRICTS			ACCOUNT NO.
***** 23.060-1-9 *****						
23.060-1-9	4 Northmoor Park					1- 7-10
Cooke-Fent Keri A	210 1 Family Res		Basic Star 41854	0	0	24,600
4 Northmoor Park	Norwood-Norfolk 406201	5,000	COUNTY TAXABLE VALUE		106,600	
Massena, NY 13662	Lot 12 Blk D	106,600	TOWN TAXABLE VALUE		106,600	
	75x157x164x209		SCHOOL TAXABLE VALUE		82,000	
	FRNT 75.00 DPTH 157.00		FD028 Norfolk Fire Dist		106,600	TO M
	EAST-0333611 NRTH-1766503		LT023 Raymondville Light		106,600	TO M
	DEED BOOK 2014 PG-6767		WD004 Raymondville Water		106,600	TO M
	FULL MARKET VALUE	130,000				
***** 23.060-1-10 *****						
23.060-1-10	6 Northmoor Park					1- 29- 7
Van Blarcom Ryan	210 1 Family Res		Basic Star 41854	0	0	24,600
Van Blarcom Brittani A	Norwood-Norfolk 406201	6,200	COUNTY TAXABLE VALUE		112,000	
6 Northmoor Park	Lot 13 Block D	112,000	TOWN TAXABLE VALUE		112,000	
Massena, NY 13662	ACRES 1.50 BANK8888209		SCHOOL TAXABLE VALUE		87,400	
	EAST-0333417 NRTH-1766630		FD028 Norfolk Fire Dist		112,000	TO M
	DEED BOOK 2015 PG-4865		LT023 Raymondville Light		112,000	TO M
	FULL MARKET VALUE	136,585	WD004 Raymondville Water		112,000	TO M
***** 23.060-1-11 *****						
23.060-1-11	9 Northmoor Park					1-113-12
Castleman Peter R	210 1 Family Res		Basic Star 41854	0	0	24,600
Castleman Connie R	Norwood-Norfolk 406201	11,900	COUNTY TAXABLE VALUE		126,400	
9 Northmoor Pk	86'X393'X463'WFX314'	126,400	TOWN TAXABLE VALUE		126,400	
Massena, NY 13662-3348	FRNT 86.00 DPTH 355.00		SCHOOL TAXABLE VALUE		101,800	
	ACRES 1.80		FD028 Norfolk Fire Dist		126,400	TO M
	EAST-0333591 NRTH-1766823		LT023 Raymondville Light		126,400	TO M
	DEED BOOK 2015 PG-9349		WD004 Raymondville Water		126,400	TO M
	FULL MARKET VALUE	154,146				
***** 23.060-1-12 *****						
23.060-1-12	7 Northmoor Park					1- 55- 9
Barkley Larry	210 1 Family Res		VET COM T 41133	0	0	12,300
Barkley Vickie R	Norwood-Norfolk 406201	5,800	Enhanced S 41834	0	0	53,550
7 Northmoor Park	80x314x395x10x155	114,900	VET COM C 41132	0	16,400	0
Massena, NY 13662	FRNT 80.00 DPTH 395.00		COUNTY TAXABLE VALUE		98,500	
	EAST-0333811 NRTH-1766743		TOWN TAXABLE VALUE		102,600	
	DEED BOOK 928 PG-00903		SCHOOL TAXABLE VALUE		61,350	
	FULL MARKET VALUE	140,122	FD028 Norfolk Fire Dist		114,900	TO M
			LT023 Raymondville Light		114,900	TO M
			WD004 Raymondville Water		114,900	TO M
*****						

STATE OF NEW YORK  
COUNTY - St Lawrence  
TOWN - Norfolk  
SWIS - 406289

2 0 1 6 T E N T A T I V E A S S E S S M E N T R O L L  
T A X A B L E SECTION OF THE ROLL - 1

PAGE 221  
VALUATION DATE-JUL 01, 2015  
TAXABLE STATUS DATE-MAR 01, 2016

TAX MAP NUMBER SEQUENCE  
UNIFORM PERCENT OF VALUE IS 082.00  
UNIFORM PERCENT OF VALUE IS 082.00

TAX MAP PARCEL NUMBER	PROPERTY LOCATION & CLASS	ASSESSMENT	EXEMPTION CODE	COUNTY	TOWN	SCHOOL
CURRENT OWNERS NAME	SCHOOL DISTRICT	LAND	TAX DESCRIPTION	TAXABLE VALUE		
CURRENT OWNERS ADDRESS	PARCEL SIZE/GRID COORD	TOTAL	SPECIAL DISTRICTS	ACCOUNT NO.		
*****						
23.060-1-13	5 Northmoor Park			23.060-1-13		*****
Allen John S	210 1 Family Res		Basic Star 41854	0	0	1-57-5
Allen Stephanie L	Norwood-Norfolk 406201	5,500	COUNTY TAXABLE VALUE		101,000	24,600
5 Northmoor Park	100x155 Lot 17 Blk D	101,000	TOWN TAXABLE VALUE		101,000	
Massena, NY 13662	FRNT 100.00 DPTH 155.00		SCHOOL TAXABLE VALUE		76,400	
	BANK8888150		FD028 Norfolk Fire Dist		101,000	TO M
	EAST-0333858 NRTH-1766570		LT023 Raymondville Light		101,000	TO M
	DEED BOOK 2000 PG-18724		WD004 Raymondville Water		101,000	TO M
	FULL MARKET VALUE	123,171				
*****						
23.060-1-14.1	3 Northmoor Park			23.060-1-14.1		*****
Francia Frank Jr	210 1 Family Res		Basic Star 41854	0	0	1-110-11
Francia Luann	Norwood-Norfolk 406201	5,800	COUNTY TAXABLE VALUE		105,700	24,600
PO Box 137	Also 1100/326	105,700	TOWN TAXABLE VALUE		105,700	
Raymondville, NY 13678-0137	FRNT 88.00 DPTH 255.00		SCHOOL TAXABLE VALUE		81,100	
	ACRES 0.52		FD028 Norfolk Fire Dist		105,700	TO M
	EAST-0333932 NRTH-1766510		LT023 Raymondville Light		105,700	TO M
	DEED BOOK 933 PG-194		WD004 Raymondville Water		105,700	TO M
	FULL MARKET VALUE	128,902				
*****						
23.060-1-15	1 Northmoor Park			23.060-1-15		*****
Bump Richard J	210 1 Family Res		Basic Star 41854	0	0	1- 65-12
1 Northmoor Park	Norwood-Norfolk 406201	5,200	COUNTY TAXABLE VALUE		77,300	24,600
Massena, NY 13662	157'x176'x174'120'	77,300	TOWN TAXABLE VALUE		77,300	
	Lot 20		SCHOOL TAXABLE VALUE		52,700	
	FRNT 157.00 DPTH 150.00		FD028 Norfolk Fire Dist		77,300	TO M
	BANK8888150		LT023 Raymondville Light		77,300	TO M
	EAST-0333838 NRTH-1766170		WD004 Raymondville Water		77,300	TO M
	DEED BOOK 2009 PG-12669					
	FULL MARKET VALUE	94,268				
*****						
23.060-1-16.1	Off Northmoor Park			23.060-1-16.1		*****
Danko Joseph D	311 Res vac land		COUNTY TAXABLE VALUE		12,000	1- 29- 5.1
Danko Joseph M	Norwood-Norfolk 406201	12,000	TOWN TAXABLE VALUE		12,000	
15 St Lawrence Cres	21-28 Bld D	12,000	SCHOOL TAXABLE VALUE		12,000	
Waddington, NY 13694-3171	ACRES 4.29		FD028 Norfolk Fire Dist		12,000	TO M
	EAST-0334012 NRTH-1766657		LT023 Raymondville Light		12,000	TO M
	DEED BOOK 2015 PG-15350		WD004 Raymondville Water		12,000	TO M
	FULL MARKET VALUE	14,634				
*****						

STATE OF NEW YORK  
 COUNTY - St Lawrence  
 TOWN - Norfolk  
 SWIS - 406289

2 0 1 6 T E N T A T I V E A S S E S S M E N T R O L L  
 T A X A B L E SECTION OF THE ROLL - 1

PAGE 222  
 VALUATION DATE-JUL 01, 2015  
 TAXABLE STATUS DATE-MAR 01, 2016

TAX MAP NUMBER SEQUENCE  
 UNIFORM PERCENT OF VALUE IS 082.00  
 UNIFORM PERCENT OF VALUE IS 082.00

TAX MAP PARCEL NUMBER	PROPERTY LOCATION & CLASS	ASSESSMENT	EXEMPTION CODE	COUNTY	TOWN	SCHOOL
CURRENT OWNERS NAME	SCHOOL DISTRICT	LAND	TAX DESCRIPTION	TAXABLE VALUE		
CURRENT OWNERS ADDRESS	PARCEL SIZE/GRID COORD	TOTAL	SPECIAL DISTRICTS			ACCOUNT NO.
*****						
23.060-1-18	Woodland Dr 311 Res vac land		COUNTY TAXABLE VALUE	4,400		1- 29- 5.3
Danko Joseph D	Norwood-Norfolk 406201	4,400	TOWN TAXABLE VALUE	4,400		
Danko Joseph M	215'x174'x251'x178'x204'	4,400	SCHOOL TAXABLE VALUE	4,400		
15 St Lawrence Cres	FRNT 215.00 DPTH 290.00		FD028 Norfolk Fire Dist	4,400 TO M		
Waddington, NY 13694-3171	ACRES 1.50		LT023 Raymondville Light	4,400 TO M		
	EAST-0333998 NRTH-1766050		WD004 Raymondville Water	4,400 TO M		
	DEED BOOK 2015 PG-15350					
	FULL MARKET VALUE	5,366				
*****						
23.060-1-19	Northmoor Park 311 Res vac land		COUNTY TAXABLE VALUE	3,600		
Danko Joseph D	Norwood-Norfolk 406201	3,600	TOWN TAXABLE VALUE	3,600		
Danko Joseph M	Larouech	3,600	SCHOOL TAXABLE VALUE	3,600		
15 St Lawrence Cres	Sub Lot 19 Blk D		FD028 Norfolk Fire Dist	3,600 TO M		
Waddington, NY 13694-3171	100x150x180x160		LT023 Raymondville Light	3,600 TO M		
	FRNT 100.00 DPTH 150.00		WD004 Raymondville Water	3,600 TO M		
	EAST-0333892 NRTH-1766283					
	DEED BOOK 2015 PG-15350					
	FULL MARKET VALUE	4,390				
*****						
23.060-1-21	Off Grantville Rd 322 Rural vac>10		COUNTY TAXABLE VALUE	6,000		1- 29- 6.1
Danko Joseph D	Norwood-Norfolk 406201	6,000	TOWN TAXABLE VALUE	6,000		
Danko Joseph M	ACRES 15.00	6,000	SCHOOL TAXABLE VALUE	6,000		
15 St Lawrence Cres	EAST-0334519 NRTH-1766963		FD028 Norfolk Fire Dist	6,000 TO M		
Waddington, NY 13694-3171	DEED BOOK 2015 PG-15350		LT023 Raymondville Light	6,000 TO M		
	FULL MARKET VALUE	7,317	WD004 Raymondville Water	6,000 TO M		
*****						
23.060-2-7.21	Fairlawn Ave 311 Res vac land		COUNTY TAXABLE VALUE	3,100		1-114- 2.2
Carbone Joseph	Norwood-Norfolk 406201	3,100	TOWN TAXABLE VALUE	3,100		
Carbone Melinda	Sub Div 2 Blk C	3,100	SCHOOL TAXABLE VALUE	3,100		
PO Box 134	53x165x38x70x155		FD028 Norfolk Fire Dist	3,100 TO M		
Raymondville, NY 13678-0134	FRNT 53.00 DPTH 165.00		LT023 Raymondville Light	3,100 TO M		
	BANK8888111		WD004 Raymondville Water	3,100 TO M		
	EAST-0333491 NRTH-1766037					
	DEED BOOK 2005 PG-79					
	FULL MARKET VALUE	3,780				
*****						

STATE OF NEW YORK  
COUNTY - St Lawrence  
TOWN - Norfolk  
SWIS - 406289

2 0 1 6 T E N T A T I V E A S S E S S M E N T R O L L  
T A X A B L E SECTION OF THE ROLL - 1

PAGE 223  
VALUATION DATE-JUL 01, 2015  
TAXABLE STATUS DATE-MAR 01, 2016

TAX MAP NUMBER SEQUENCE  
UNIFORM PERCENT OF VALUE IS 082.00  
UNIFORM PERCENT OF VALUE IS 082.00

TAX MAP PARCEL NUMBER	PROPERTY LOCATION & CLASS	ASSESSMENT	EXEMPTION CODE	COUNTY	TOWN	SCHOOL
CURRENT OWNERS NAME	SCHOOL DISTRICT	LAND	TAX DESCRIPTION	TAXABLE VALUE		
CURRENT OWNERS ADDRESS	PARCEL SIZE/GRID COORD	TOTAL	SPECIAL DISTRICTS	ACCOUNT NO.		
*****						
23.060-2-8.1	17 Woodland Dr			23.060-2-8.1		1- 16-14
Chagnon Judith L	210 1 Family Res		Basic Star 41854	0	0	24,600
Chagnon Bruce A	Norwood-Norfolk 406201	6,000	COUNTY TAXABLE VALUE		110,000	
17 Woodland Dr	2002 inground pool	110,000	TOWN TAXABLE VALUE		110,000	
Massena, NY 13662	Also 2000/5219		SCHOOL TAXABLE VALUE		85,400	
	160x100x5x27x165x127		FD028 Norfolk Fire Dist		110,000	TO M
	FRNT 160.00 DPTH 127.00		LT023 Raymondville Light		110,000	TO M
	ACRES 0.47		WD004 Raymondville Water		110,000	TO M
	EAST-0333544 NRTH-1766130					
	DEED BOOK 2004 PG-7982					
	FULL MARKET VALUE	134,146				
*****						
23.060-2-9	15 Woodland Dr			23.060-2-9		1- 76- 5
Freiman Randal L	210 1 Family Res		Basic Star 41854	0	0	24,600
PO Box 64	Norwood-Norfolk 406201	5,600	COUNTY TAXABLE VALUE		113,700	
Raymondville, NY 13678-0064	110'x150'x100'x50'x10'x10	113,700	TOWN TAXABLE VALUE		113,700	
	FRNT 110.00 DPTH 127.00		SCHOOL TAXABLE VALUE		89,100	
	BANK8888209		FD028 Norfolk Fire Dist		113,700	TO M
	EAST-0333624 NRTH-1766023		LT023 Raymondville Light		113,700	TO M
	DEED BOOK 1087 PG-3		WD004 Raymondville Water		113,700	TO M
	FULL MARKET VALUE	138,659				
*****						
23.060-2-10	11 Woodland Dr			23.060-2-10		
Harrington Ricky	210 1 Family Res		Enhanced S 41834	0	0	53,550
Harrington Son Cha	Norwood-Norfolk 406201	7,700	COUNTY TAXABLE VALUE		145,500	
PO Box 3	Sub Div 5,6P Blk C	145,500	TOWN TAXABLE VALUE		145,500	
Raymondville, NY 13678	210x200x86x150		SCHOOL TAXABLE VALUE		91,950	
	FRNT 210.00 DPTH 175.00		FD028 Norfolk Fire Dist		145,500	TO M
	ACRES 0.84 BANK8888869		LT023 Raymondville Light		145,500	TO M
	EAST-0333738 NRTH-1765950		WD004 Raymondville Water		145,500	TO M
	DEED BOOK 2013 PG-17331					
	FULL MARKET VALUE	177,439				
*****						



STATE OF NEW YORK  
 COUNTY - St Lawrence  
 TOWN - Norfolk  
 SWIS - 406289

2 0 1 6 T E N T A T I V E A S S E S S M E N T R O L L  
 T A X A B L E S E C T I O N O F T H E R O L L - 1  
 M A P S E C T I O N - 0 2 3  
 S U B - S E C T I O N - 0 6 0  
 U N I F O R M P E R C E N T O F V A L U E I S 0 8 2 . 0 0

PAGE 224  
 VALUATION DATE-JUL 01, 2015  
 TAXABLE STATUS DATE-MAR 01, 2016  
 RPS150/V04/L015  
 CURRENT DATE 4/26/2016

\*\*\* S P E C I A L D I S T R I C T S U M M A R Y \*\*\*

CODE	DISTRICT NAME	TOTAL PARCELS	EXTENSION TYPE	EXTENSION VALUE	AD VALOREM VALUE	EXEMPT AMOUNT	TAXABLE VALUE
FD028	Norfolk Fire D	20	TOTAL M		1676,000		1676,000
LT023	Raymondville L	20	TOTAL M		1676,000		1676,000
WD004	Raymondville W	20	TOTAL M		1676,000		1676,000

\*\*\* S C H O O L D I S T R I C T S U M M A R Y \*\*\*

CODE	DISTRICT NAME	TOTAL PARCELS	ASSESSED LAND	ASSESSED TOTAL	EXEMPT AMOUNT	TOTAL TAXABLE	STAR AMOUNT	STAR TAXABLE
406201	Norwood-Norfolk	20	122,600	1676,000		1676,000	377,700	1298,300
	S U B - T O T A L	20	122,600	1676,000		1676,000	377,700	1298,300
	T O T A L	20	122,600	1676,000		1676,000	377,700	1298,300

\*\*\* S Y S T E M C O D E S S U M M A R Y \*\*\*

NO SYSTEM EXEMPTIONS AT THIS LEVEL

\*\*\* E X E M P T I O N S U M M A R Y \*\*\*

CODE	DESCRIPTION	TOTAL PARCELS	COUNTY	TOWN	SCHOOL
41132	VET COM C	1	16,400		
41133	VET COM T	1		12,300	
41834	Enhanced S	2			107,100
41854	Basic Star	11			270,600
	T O T A L	15	16,400	12,300	377,700

STATE OF NEW YORK  
COUNTY - St Lawrence  
TOWN - Norfolk  
SWIS - 406289

2 0 1 6 T E N T A T I V E A S S E S S M E N T R O L L  
T A X A B L E SECTION OF THE ROLL - 1  
M A P S E C T I O N - 023  
S U B - S E C T I O N - 060  
UNIFORM PERCENT OF VALUE IS 082.00

PAGE 225  
VALUATION DATE-JUL 01, 2015  
TAXABLE STATUS DATE-MAR 01, 2016  
RPS150/V04/L015  
CURRENT DATE 4/26/2016

\*\*\* G R A N D T O T A L S \*\*\*

ROLL SEC	DESCRIPTION	TOTAL PARCELS	ASSESSED LAND	ASSESSED TOTAL	TAXABLE COUNTY	TAXABLE TOWN	TAXABLE SCHOOL	STAR TAXABLE
1	TAXABLE	20	122,600	1676,000	1659,600	1663,700	1676,000	1298,300

STATE OF NEW YORK  
COUNTY - St Lawrence  
TOWN - Norfolk  
SWIS - 406289

2 0 1 6 T E N T A T I V E A S S E S S M E N T R O L L  
T A X A B L E SECTION OF THE ROLL - 1

PAGE 226  
VALUATION DATE-JUL 01, 2015  
TAXABLE STATUS DATE-MAR 01, 2016

TAX MAP NUMBER SEQUENCE  
UNIFORM PERCENT OF VALUE IS 082.00  
UNIFORM PERCENT OF VALUE IS 082.00

TAX MAP PARCEL NUMBER	PROPERTY LOCATION & CLASS	ASSESSMENT	EXEMPTION CODE	COUNTY	TOWN	SCHOOL
CURRENT OWNERS NAME	SCHOOL DISTRICT	LAND	TAX DESCRIPTION	TAXABLE VALUE		
CURRENT OWNERS ADDRESS	PARCEL SIZE/GRID COORD	TOTAL	SPECIAL DISTRICTS			ACCOUNT NO.
***** 23.066-1-1 *****						
23.066-1-1	197 Marsh Rd					
Aldridge Ronald K	270 Mfg housing		RPTL466_f 41691	0	2,460	2,460 0
Aldridge Jenneifer L	Norwood-Norfolk 406201	8,400	Basic Star 41854	0	0	0 24,600
197 Marsh Rd	FRNT 208.00 DPTH 208.00	51,600	COUNTY TAXABLE VALUE		49,140	
Norfolk, NY 13667	BANK8888830		TOWN TAXABLE VALUE		49,140	
	EAST-0328007 NRTH-1764685		SCHOOL TAXABLE VALUE		27,000	
	DEED BOOK 1999 PG-13029		FD028 Norfolk Fire Dist		51,600	TO M
	FULL MARKET VALUE	62,927	LT023 Raymondville Light		51,600	TO M
			WD004 Raymondville Water		51,600	TO M
***** 23.066-1-2 *****						
23.066-1-2	201 Marsh Rd					1-69-4.2
Laughton Charles K	270 Mfg housing		COUNTY TAXABLE VALUE		13,900	
Laughton Marilyn	Norwood-Norfolk 406201	11,400	TOWN TAXABLE VALUE		13,900	
7075 N Golden Pt	1979 tr1 14'x72'	13,900	SCHOOL TAXABLE VALUE		13,900	
Hernando, FL 34442-2060	200x400		FD028 Norfolk Fire Dist		13,900	TO M
	FRNT 200.00 DPTH 400.00		LT023 Raymondville Light		13,900	TO M
	ACRES 1.80		WD004 Raymondville Water		13,900	TO M
	EAST-0328204 NRTH-1764790					
	DEED BOOK 2004 PG-8250					
	FULL MARKET VALUE	16,951				
***** 23.066-1-3 *****						
23.066-1-3	Marsh Rd					
Raymo Paul F	314 Rural vac<10		COUNTY TAXABLE VALUE		5,000	
559 Perry Mills Rd	Norwood-Norfolk 406201	5,000	TOWN TAXABLE VALUE		5,000	
Champlain, NY 12919	ACRES 7.60	5,000	SCHOOL TAXABLE VALUE		5,000	
	EAST-0328525 NRTH-1765178		FD028 Norfolk Fire Dist		5,000	TO M
	DEED BOOK 2014 PG-7012		LT023 Raymondville Light		5,000	TO M
	FULL MARKET VALUE	6,098	WD004 Raymondville Water		5,000	TO M
***** 23.066-1-4 *****						
23.066-1-4	221 Marsh Rd					
Lazore Kevin	270 Mfg housing		COUNTY TAXABLE VALUE		13,600	
288 Marsh Rd	Norwood-Norfolk 406201	11,600	TOWN TAXABLE VALUE		13,600	
Norfolk, NY 13667	1973 12X70 Trailer	13,600	SCHOOL TAXABLE VALUE		13,600	
	238x400x238x399		FD028 Norfolk Fire Dist		13,600	TO M
	FRNT 238.00 DPTH 400.00		LT023 Raymondville Light		13,600	TO M
	ACRES 2.20		WD004 Raymondville Water		13,600	TO M
	EAST-0328599 NRTH-1764823					
	DEED BOOK 2009 PG-5561					
	FULL MARKET VALUE	16,585				

STATE OF NEW YORK  
 COUNTY - St Lawrence  
 TOWN - Norfolk  
 SWIS - 406289

2 0 1 6 T E N T A T I V E A S S E S S M E N T R O L L  
 T A X A B L E SECTION OF THE ROLL - 1

PAGE 227  
 VALUATION DATE-JUL 01, 2015  
 TAXABLE STATUS DATE-MAR 01, 2016

TAX MAP NUMBER SEQUENCE  
 UNIFORM PERCENT OF VALUE IS 082.00  
 UNIFORM PERCENT OF VALUE IS 082.00

TAX MAP PARCEL NUMBER	PROPERTY LOCATION & CLASS	ASSESSMENT	EXEMPTION CODE	COUNTY	TOWN	SCHOOL
CURRENT OWNERS NAME	SCHOOL DISTRICT	LAND	TAX DESCRIPTION	TAXABLE VALUE		
CURRENT OWNERS ADDRESS	PARCEL SIZE/GRID COORD	TOTAL	SPECIAL DISTRICTS			ACCOUNT NO.
*****						
23.066-1-5	237 Marsh Rd			23.066-1-5		1-131- 9
Elliott Jeffrey R	270 Mfg housing		Basic Star 41854	0	0	15,000
237 Marsh Rd	Norwood-Norfolk 406201	6,400	COUNTY TAXABLE VALUE		15,000	
Norfolk, NY 13667	1976 12X65 Trlr W/add'l Area	15,000	TOWN TAXABLE VALUE		15,000	
	117x246x157x250		SCHOOL TAXABLE VALUE		0	
	FRNT 117.00 DPTH 228.00		FD028 Norfolk Fire Dist		15,000	TO M
	EAST-0329005 NRTH-1764773		LT023 Raymondville Light		15,000	TO M
	DEED BOOK 2014 PG-8690		WD004 Raymondville Water		15,000	TO M
	FULL MARKET VALUE	18,293				
*****						
23.066-1-6	247 Marsh Rd			23.066-1-6		1- 99-13
Dishaw James A	210 1 Family Res		COUNTY TAXABLE VALUE		68,300	
Dishaw Joann M	Norwood-Norfolk 406201	5,700	TOWN TAXABLE VALUE		68,300	
221 State Highway 420	FRNT 100.00 DPTH 170.00	68,300	SCHOOL TAXABLE VALUE		68,300	
Winthrop, NY 13697	BANK8888111		FD028 Norfolk Fire Dist		68,300	TO M
	EAST-0329123 NRTH-1764801		LT023 Raymondville Light		68,300	TO M
	DEED BOOK 2012 PG-19969		WD004 Raymondville Water		68,300	TO M
	FULL MARKET VALUE	83,293				
*****						
23.066-1-7	249 Marsh Rd			23.066-1-7		1- 65-14
Gravlin Stacey M	270 Mfg housing		Basic Star 41854	0	0	8,000
249 Marsh Rd	Norwood-Norfolk 406201	6,000	COUNTY TAXABLE VALUE		8,000	
Norfolk, NY 13667	.25 Ar 1970 12X55 Trlr	8,000	TOWN TAXABLE VALUE		8,000	
	FRNT 100.00 DPTH 196.00		SCHOOL TAXABLE VALUE		0	
	EAST-0329246 NRTH-0176485		FD028 Norfolk Fire Dist		8,000	TO M
	DEED BOOK 2012 PG-10938		LT023 Raymondville Light		8,000	TO M
	FULL MARKET VALUE	9,756	WD004 Raymondville Water		8,000	TO M
*****						
23.066-1-8	253 Marsh Rd			23.066-1-8		1-106- 2
Huff Ronald A	311 Res vac land		COUNTY TAXABLE VALUE		6,000	
PO Box 79	Norwood-Norfolk 406201	6,000	TOWN TAXABLE VALUE		6,000	
Raymondville, NY 13678-0079	FRNT 100.00 DPTH 170.00	6,000	SCHOOL TAXABLE VALUE		6,000	
	EAST-0329330 NRTH-0176488		FD028 Norfolk Fire Dist		6,000	TO M
	DEED BOOK 2011 PG-11175		LT023 Raymondville Light		6,000	TO M
	FULL MARKET VALUE	7,317	WD004 Raymondville Water		6,000	TO M
*****						
23.066-1-9	257 Marsh Rd			23.066-1-9		1- 65-13
Monroe Greg	270 Mfg housing		COUNTY TAXABLE VALUE		14,000	
Monroe Mary	Norwood-Norfolk 406201	6,000	TOWN TAXABLE VALUE		14,000	
222 Marsh Rd	14x74 Trailer	14,000	SCHOOL TAXABLE VALUE		14,000	
Norfolk, NY 13667	FRNT 100.00 DPTH 175.00		FD028 Norfolk Fire Dist		14,000	TO M
	EAST-0329393 NRTH-1764914		LT023 Raymondville Light		14,000	TO M
	DEED BOOK 2009 PG-7626		WD004 Raymondville Water		14,000	TO M
	FULL MARKET VALUE	17,073				
*****						

STATE OF NEW YORK  
COUNTY - St Lawrence  
TOWN - Norfolk  
SWIS - 406289

2 0 1 6 T E N T A T I V E A S S E S S M E N T R O L L  
T A X A B L E SECTION OF THE ROLL - 1

PAGE 228  
VALUATION DATE-JUL 01, 2015  
TAXABLE STATUS DATE-MAR 01, 2016

TAX MAP NUMBER SEQUENCE  
UNIFORM PERCENT OF VALUE IS 082.00  
UNIFORM PERCENT OF VALUE IS 082.00

TAX MAP PARCEL NUMBER	PROPERTY LOCATION & CLASS	ASSESSMENT	EXEMPTION CODE-----	COUNTY-----	TOWN-----	SCHOOL
CURRENT OWNERS NAME	SCHOOL DISTRICT	LAND	TAX DESCRIPTION	TAXABLE VALUE		
CURRENT OWNERS ADDRESS	PARCEL SIZE/GRID COORD	TOTAL	SPECIAL DISTRICTS			ACCOUNT NO.
*****						
23.066-1-10	259 Marsh Rd			23.066-1-10		*****
McGregor Elaine M	270 Mfg housing		COUNTY TAXABLE VALUE	16,000		1- 91- 5
2 Clinton St	Norwood-Norfolk 406201	6,000	TOWN TAXABLE VALUE	16,000		
Norfolk, NY 13667	1980 14X70 Trailer	16,000	SCHOOL TAXABLE VALUE	16,000		
	FRNT 100.00 DPTH 170.00		FD028 Norfolk Fire Dist	16,000	TO M	
	EAST-0329485 NRTH-1764959		LT023 Raymondville Light	16,000	TO M	
	DEED BOOK 2006 PG-6210		WD004 Raymondville Water	16,000	TO M	
	FULL MARKET VALUE	19,512				
*****						
23.066-1-11	263 Marsh Rd			23.066-1-11		*****
Burlingame Lucia A	270 Mfg housing		COUNTY TAXABLE VALUE	18,300		1- 57-13
2 Clinton St	Norwood-Norfolk 406201	6,200	TOWN TAXABLE VALUE	18,300		
Norfolk, NY 13667	1981 14X48 Titan	18,300	SCHOOL TAXABLE VALUE	18,300		
	FRNT 100.00 DPTH 170.00		FD028 Norfolk Fire Dist	18,300	TO M	
	ACRES 0.46		LT023 Raymondville Light	18,300	TO M	
	EAST-0329579 NRTH-1765002		WD004 Raymondville Water	18,300	TO M	
	DEED BOOK 2009 PG-6121					
	FULL MARKET VALUE	22,317				
*****						
23.066-1-12	269 Marsh Rd			23.066-1-12		*****
Vallance Kathleen M	270 Mfg housing		Basic Star 41854	0	0	1- 9-14
Vallance Roy T	Norwood-Norfolk 406201	6,000	COUNTY TAXABLE VALUE	8,000	0	8,000
269 Marsh Rd	1974 12X46 Trlr	8,000	TOWN TAXABLE VALUE	8,000		
Norfolk, NY 13667	FRNT 100.00 DPTH 170.00		SCHOOL TAXABLE VALUE	0		
	EAST-0329666 NRTH-1765049		FD028 Norfolk Fire Dist	8,000	TO M	
	DEED BOOK 1113 PG-22		LT023 Raymondville Light	8,000	TO M	
	FULL MARKET VALUE	9,756	WD004 Raymondville Water	8,000	TO M	
*****						
23.066-1-13	273 Marsh Rd			23.066-1-13		*****
Germano Antonio	270 Mfg housing		VET COM C 41132	0	13,000	0
Germano Nancy	Norwood-Norfolk 406201	7,400	VET COM T 41133	0	0	12,300
273 Marsh Rd	FRNT 200.00 DPTH 175.00	52,000	Enhanced S 41834	0	0	0
Norfolk, NY 13667	EAST-0329790 NRTH-1765113		COUNTY TAXABLE VALUE	39,000		52,000
	DEED BOOK 00973 PG-00844		TOWN TAXABLE VALUE	39,700		
	FULL MARKET VALUE	63,415	SCHOOL TAXABLE VALUE	0		
			FD028 Norfolk Fire Dist	52,000	TO M	
			LT023 Raymondville Light	52,000	TO M	
			WD004 Raymondville Water	52,000	TO M	
*****						

STATE OF NEW YORK  
 COUNTY - St Lawrence  
 TOWN - Norfolk  
 SWIS - 406289

2 0 1 6 T E N T A T I V E A S S E S S M E N T R O L L  
 T A X A B L E SECTION OF THE ROLL - 1

PAGE 229  
 VALUATION DATE-JUL 01, 2015  
 TAXABLE STATUS DATE-MAR 01, 2016

TAX MAP NUMBER SEQUENCE  
 UNIFORM PERCENT OF VALUE IS 082.00  
 UNIFORM PERCENT OF VALUE IS 082.00

TAX MAP PARCEL NUMBER	PROPERTY LOCATION & CLASS	ASSESSMENT	EXEMPTION CODE	COUNTY	TOWN	SCHOOL
CURRENT OWNERS NAME	SCHOOL DISTRICT	LAND	TAX DESCRIPTION	TAXABLE VALUE		ACCOUNT NO.
CURRENT OWNERS ADDRESS	PARCEL SIZE/GRID COORD	TOTAL	SPECIAL DISTRICTS			
***** 23.066-1-14 *****						
	270 Marsh Rd					1- 39- 9
23.066-1-14	210 1 Family Res		VET WAR C 41122	0	8,730	0 0
Sharlow William K Jr	Norwood-Norfolk 406201	12,200	Basic Star 41854	0	0	0 24,600
270 Marsh Rd	Also 1050/162	58,200	VET WAR T 41123	0	0	7,380 0
Norfolk, NY 13667	1956 Ranch		COUNTY TAXABLE VALUE		49,470	
	FRNT 170.00 DPTH		TOWN TAXABLE VALUE		50,820	
	ACRES 4.00 BANK8888869		SCHOOL TAXABLE VALUE		33,600	
	EAST-0329916 NRTH-1764715		FD028 Norfolk Fire Dist		58,200	TO M
	DEED BOOK 2012 PG-11892		LT023 Raymondville Light		58,200	TO M
	FULL MARKET VALUE	70,976	WD004 Raymondville Water		58,200	TO M
***** 23.066-1-15 *****						
	264 Marsh Rd					1- 60- 9
23.066-1-15	210 1 Family Res		Basic Star 41854	0	0	0 24,600
Murray Roger L	Norwood-Norfolk 406201	6,000	COUNTY TAXABLE VALUE		61,200	
Murray Ellie L	FRNT 100.00 DPTH 175.00	61,200	TOWN TAXABLE VALUE		61,200	
264 Marsh Rd	BANK8888111		SCHOOL TAXABLE VALUE		36,600	
Norfolk, NY 13667	EAST-0329774 NRTH-1764873		FD028 Norfolk Fire Dist		61,200	TO M
	DEED BOOK 2007 PG-1890		LT023 Raymondville Light		61,200	TO M
	FULL MARKET VALUE	74,634	WD004 Raymondville Water		61,200	TO M
***** 23.066-1-16 *****						
	260,262 Marsh Rd					1-105- 2
23.066-1-16	280 Res Multiple		COUNTY TAXABLE VALUE		24,000	
Germano Deborah	Norwood-Norfolk 406201	4,000	TOWN TAXABLE VALUE		24,000	
PO Box 1511	FRNT 200.00 DPTH 173.00	24,000	SCHOOL TAXABLE VALUE		24,000	
Homer, AK 99603	ACRES 0.79 BANK8888830		FD028 Norfolk Fire Dist		24,000	TO M
	EAST-0329634 NRTH-1764812		LT023 Raymondville Light		24,000	TO M
	DEED BOOK 2014 PG-7460		WD004 Raymondville Water		24,000	TO M
	FULL MARKET VALUE	29,268				
***** 23.066-1-17 *****						
	256 Marsh Rd					1- 8- 3
23.066-1-17	210 1 Family Res		COUNTY TAXABLE VALUE		71,300	
Devlin Danny C	Norwood-Norfolk 406201	6,200	TOWN TAXABLE VALUE		71,300	
Devlin Sherry	FRNT 100.00 DPTH 173.00	71,300	SCHOOL TAXABLE VALUE		71,300	
204 Maple St	EAST-0329507 NRTH-1764721		FD028 Norfolk Fire Dist		71,300	TO M
Massena, NY 13662	DEED BOOK 1002 PG-01105		LT023 Raymondville Light		71,300	TO M
	FULL MARKET VALUE	86,951	WD004 Raymondville Water		71,300	TO M
***** 23.066-1-18 *****						
	Marsh Rd					1- 26- 5
23.066-1-18	311 Res vac land		COUNTY TAXABLE VALUE		4,300	
Dillabough Douglas J	Norwood-Norfolk 406201	4,300	TOWN TAXABLE VALUE		4,300	
Dillabough Michele L	FRNT 100.00 DPTH 173.00	4,300	SCHOOL TAXABLE VALUE		4,300	
248 Marsh Rd	BANK8888111		FD028 Norfolk Fire Dist		4,300	TO M
Norfolk, NY 13667	EAST-0329314 NRTH-1764640		LT023 Raymondville Light		4,300	TO M
	DEED BOOK 2005 PG-4846		WD004 Raymondville Water		4,300	TO M
	FULL MARKET VALUE	5,244				
*****						

STATE OF NEW YORK  
COUNTY - St Lawrence  
TOWN - Norfolk  
SWIS - 406289

2 0 1 6 T E N T A T I V E A S S E S S M E N T R O L L  
T A X A B L E SECTION OF THE ROLL - 1

PAGE 230  
VALUATION DATE-JUL 01, 2015  
TAXABLE STATUS DATE-MAR 01, 2016

TAX MAP NUMBER SEQUENCE  
UNIFORM PERCENT OF VALUE IS 082.00  
UNIFORM PERCENT OF VALUE IS 082.00

TAX MAP PARCEL NUMBER	PROPERTY LOCATION & CLASS	ASSESSMENT	EXEMPTION CODE	COUNTY	TOWN	SCHOOL
CURRENT OWNERS NAME	SCHOOL DISTRICT	LAND	TAX DESCRIPTION	TAXABLE VALUE		
CURRENT OWNERS ADDRESS	PARCEL SIZE/GRID COORD	TOTAL	SPECIAL DISTRICTS			ACCOUNT NO.
***** 23.066-1-19 *****						
	248 Marsh Rd					1- 26- 4
23.066-1-19	210 1 Family Res		VET WAR T 41123	0	0	7,380 0
Dillabough Douglas J	Norwood-Norfolk 406201	6,000	VET WAR C 41122	0	9,840	0 0
Dillabough Michele L	1967 Cape Cod	78,000	Basic Star 41854	0	0	0 24,600
248 Marsh Rd	FRNT 100.00 DPTH 173.00		COUNTY TAXABLE VALUE		68,160	
Norfolk, NY 13667	BANK8888111		TOWN TAXABLE VALUE		70,620	
	EAST-0329421 NRTH-1764696		SCHOOL TAXABLE VALUE		53,400	
	DEED BOOK 2005 PG-4845		FD028 Norfolk Fire Dist		78,000	TO M
	FULL MARKET VALUE	95,122	LT023 Raymondville Light		78,000	TO M
			WD004 Raymondville Water		78,000	TO M
***** 23.066-1-20 *****						
	236 Marsh Rd					1- 14- 4
23.066-1-20	270 Mfg housing		COUNTY TAXABLE VALUE		9,700	
Monroe Gregory	Norwood-Norfolk 406201	7,700	TOWN TAXABLE VALUE		9,700	
Monroe Mary	1973 14X65 Trlr	9,700	SCHOOL TAXABLE VALUE		9,700	
222 Marsh Rd	ACRES 1.15		FD028 Norfolk Fire Dist		9,700	TO M
Norfolk, NY 13667	EAST-0329109 NRTH-1764576		LT023 Raymondville Light		9,700	TO M
	DEED BOOK 2012 PG-8274		WD004 Raymondville Water		9,700	TO M
	FULL MARKET VALUE	11,829				
***** 23.066-1-21 *****						
	228,234 Marsh Rd					1-106-13.1
23.066-1-21	210 1 Family Res		Aged - Co 41801	0	43,050	43,050 0
Wood Marlene	Norwood-Norfolk 406201	8,400	Enhanced S 41834	0	0	0 53,550
234 Marsh Rd	FRNT 190.00 DPTH 325.00	86,100	COUNTY TAXABLE VALUE		43,050	
Norfolk, NY 13667	ACRES 1.50		TOWN TAXABLE VALUE		43,050	
	EAST-0328899 NRTH-1764502		SCHOOL TAXABLE VALUE		32,550	
	DEED BOOK 2006 PG-13552		FD028 Norfolk Fire Dist		86,100	TO M
	FULL MARKET VALUE	105,000	LT023 Raymondville Light		86,100	TO M
			WD004 Raymondville Water		86,100	TO M
***** 23.066-1-22 *****						
	222 Marsh Rd					
23.066-1-22	270 Mfg housing		RPTL466_f 41691	0	2,460	2,460 0
Monroe Gregory A	Norwood-Norfolk 406201	7,200	Basic Star 41854	0	0	0 24,600
222 Marsh Rd	1995 Doublewide	46,000	COUNTY TAXABLE VALUE		43,540	
Norfolk, NY 13667	FRNT 130.00 DPTH 204.00		TOWN TAXABLE VALUE		43,540	
	EAST-0328673 NRTH-1764487		SCHOOL TAXABLE VALUE		21,400	
	DEED BOOK 1081 PG-1120		FD028 Norfolk Fire Dist		46,000	TO M
	FULL MARKET VALUE	56,098	LT023 Raymondville Light		46,000	TO M
			WD004 Raymondville Water		46,000	TO M
*****						

STATE OF NEW YORK  
COUNTY - St Lawrence  
TOWN - Norfolk  
SWIS - 406289

2 0 1 6 T E N T A T I V E A S S E S S M E N T R O L L  
T A X A B L E SECTION OF THE ROLL - 1

PAGE 231  
VALUATION DATE-JUL 01, 2015  
TAXABLE STATUS DATE-MAR 01, 2016

TAX MAP NUMBER SEQUENCE  
UNIFORM PERCENT OF VALUE IS 082.00  
UNIFORM PERCENT OF VALUE IS 082.00

TAX MAP PARCEL NUMBER	PROPERTY LOCATION & CLASS	ASSESSMENT	EXEMPTION CODE	COUNTY	TOWN	SCHOOL
CURRENT OWNERS NAME	SCHOOL DISTRICT	LAND	TAX DESCRIPTION	TAXABLE VALUE		
CURRENT OWNERS ADDRESS	PARCEL SIZE/GRID COORD	TOTAL	SPECIAL DISTRICTS			ACCOUNT NO.
***** 23.066-1-23 *****						
23.066-1-23	Marsh Rd					
Monroe Gregory	311 Res vac land		COUNTY TAXABLE VALUE	2,000		
222 Marsh Rd	Norwood-Norfolk 406201	2,000	TOWN TAXABLE VALUE	2,000		
Norfolk, NY 13667	50'Ff	2,000	SCHOOL TAXABLE VALUE	2,000		
	50xvar		FD028 Norfolk Fire Dist	2,000	TO M	
	ACRES 1.80		LT023 Raymondville Light	2,000	TO M	
	EAST-0328717 NRTH-1764277		WD004 Raymondville Water	2,000	TO M	
	DEED BOOK 2004 PG-16310					
	FULL MARKET VALUE	2,439				
***** 23.066-1-24 *****						
23.066-1-24	212 Marsh Rd		Enhanced S 41834	0	0	1-110- 9
Fournier Roger D	210 1 Family Res	5,100	COUNTY TAXABLE VALUE	65,200		53,550
212 Marsh Rd	Norwood-Norfolk 406201	65,200	TOWN TAXABLE VALUE	65,200		
Norfolk, NY 13667	Also 1102/808 & 1113/779		SCHOOL TAXABLE VALUE	11,650		
	FRNT 170.00 DPTH 450.00		FD028 Norfolk Fire Dist	65,200	TO M	
	ACRES 1.70		LT023 Raymondville Light	65,200	TO M	
	EAST-0328525 NRTH-1764362		WD004 Raymondville Water	65,200	TO M	
	DEED BOOK 2012 PG-18618					
	FULL MARKET VALUE	79,512				
***** 23.066-1-25 *****						
23.066-1-25	208 Marsh Rd					1- 33- 4
Boots John C	210 1 Family Res	6,000	COUNTY TAXABLE VALUE	21,000		
Boots Michelle M	Norwood-Norfolk 406201	21,000	TOWN TAXABLE VALUE	21,000		
33 Hotaling Island Rd	.46 Deed 100X200 Cottage		SCHOOL TAXABLE VALUE	21,000		
Potsdam, NY 13676-4020	FRNT 100.00 DPTH 174.00		FD028 Norfolk Fire Dist	21,000	TO M	
	ACRES 0.46		LT023 Raymondville Light	21,000	TO M	
	EAST-0328366 NRTH-1764464		WD004 Raymondville Water	21,000	TO M	
	DEED BOOK 2009 PG-13762					
	FULL MARKET VALUE	25,610				
***** 23.066-1-26 *****						
23.066-1-26	200 Marsh Rd		VET WAR C 41122	0	8,040	0
Harriman Linda K (LU)	210 1 Family Res	6,000	VET WAR T 41123	0	0	7,380
200 Marsh Rd	Norwood-Norfolk 406201	53,600	Enhanced S 41834	0	0	53,550
Norfolk, NY 13667	.5 Ar		COUNTY TAXABLE VALUE	45,560		
	FRNT 100.00 DPTH 174.00		TOWN TAXABLE VALUE	46,220		
	EAST-3282681 NRTH-1764460		SCHOOL TAXABLE VALUE	50		
	DEED BOOK 2013 PG-2884		FD028 Norfolk Fire Dist	53,600	TO M	
	FULL MARKET VALUE	65,366	LT023 Raymondville Light	53,600	TO M	
			WD004 Raymondville Water	53,600	TO M	
*****						



STATE OF NEW YORK  
 COUNTY - St Lawrence  
 TOWN - Norfolk  
 SWIS - 406289

2 0 1 6 T E N T A T I V E A S S E S S M E N T R O L L  
 T A X A B L E SECTION OF THE ROLL - 1

PAGE 232  
 VALUATION DATE-JUL 01, 2015  
 TAXABLE STATUS DATE-MAR 01, 2016

TAX MAP NUMBER SEQUENCE  
 UNIFORM PERCENT OF VALUE IS 082.00  
 UNIFORM PERCENT OF VALUE IS 082.00

TAX MAP PARCEL NUMBER	PROPERTY LOCATION & CLASS	ASSESSMENT	EXEMPTION CODE	COUNTY	TOWN	SCHOOL
CURRENT OWNERS NAME	SCHOOL DISTRICT	LAND	TAX DESCRIPTION	TAXABLE VALUE		ACCOUNT NO.
CURRENT OWNERS ADDRESS	PARCEL SIZE/GRID COORD	TOTAL	SPECIAL DISTRICTS			
***** 23.066-1-27 *****						
23.066-1-27	Marsh Rd					1- 48-14.2
Harriman George W Sr	311 Res vac land		COUNTY TAXABLE VALUE	4,000		
Harriman Linda K	Norwood-Norfolk 406201	4,000	TOWN TAXABLE VALUE	4,000		
200 Marsh Rd	FRNT 100.00 DPTH 174.00	4,000	SCHOOL TAXABLE VALUE	4,000		
Norfolk, NY 13667	ACRES 0.46		FD028 Norfolk Fire Dist	4,000 TO M		
	EAST-0328185 NRTH-1764455		LT023 Raymondville Light	4,000 TO M		
	DEED BOOK 1115 PG-1012		WD004 Raymondville Water	4,000 TO M		
	FULL MARKET VALUE	4,878				
***** 23.066-1-28 *****						
23.066-1-28	190 Marsh Rd					1- 48-14.1
O'Neil Patricia	270 Mfg housing		Basic Star 41854	0	0	24,600
Martin Gerald	Norwood-Norfolk 406201	12,100	COUNTY TAXABLE VALUE	56,100		
190 Marsh Rd	Also 1045/356	56,100	TOWN TAXABLE VALUE	56,100		
Norfolk, NY 13667	ACRES 3.80		SCHOOL TAXABLE VALUE	31,500		
	EAST-0328077 NRTH-1764270		FD028 Norfolk Fire Dist	56,100 TO M		
	DEED BOOK 1045 PG-00354		LT023 Raymondville Light	56,100 TO M		
	FULL MARKET VALUE	68,415	WD004 Raymondville Water	56,100 TO M		
***** 23.066-1-30 *****						
23.066-1-30	276 Marsh Rd					1- 28-14
Brothers Elaine M	210 1 Family Res		Enhanced S 41834	0	0	53,550
276 Marsh Rd	Norwood-Norfolk 406201	7,800	COUNTY TAXABLE VALUE	86,900		
Norfolk, NY 13667	Also 1999/22889	86,900	TOWN TAXABLE VALUE	86,900		
	FRNT 150.00 DPTH 315.00		SCHOOL TAXABLE VALUE	33,350		
	ACRES 1.10		FD028 Norfolk Fire Dist	86,900 TO M		
	EAST-0330048 NRTH-1765025		LT023 Raymondville Light	86,900 TO M		
	DEED BOOK 989 PG-713		WD004 Raymondville Water	86,900 TO M		
	FULL MARKET VALUE	105,976				
***** 23.066-1-31 *****						
23.066-1-31	288 Marsh Rd					1- 69- 6
Lazore Kevin S	210 1 Family Res		Basic Star 41854	0	0	24,600
288 Marsh Rd	Norwood-Norfolk 406201	7,700	VET WAR C 41122	0	7,380	0
Norfolk, NY 13667	325x20x470x200	49,200	VET WAR T 41123	0	0	7,380
	FRNT 325.00 DPTH		COUNTY TAXABLE VALUE	41,820		
	ACRES 1.00		TOWN TAXABLE VALUE	41,820		
	EAST-0330170 NRTH-1765124		SCHOOL TAXABLE VALUE	24,600		
	DEED BOOK 2014 PG-9634		FD028 Norfolk Fire Dist	49,200 TO M		
	FULL MARKET VALUE	60,000	LT023 Raymondville Light	49,200 TO M		
			WD004 Raymondville Water	49,200 TO M		
*****						

STATE OF NEW YORK  
COUNTY - St Lawrence  
TOWN - Norfolk  
SWIS - 406289

2 0 1 6 T E N T A T I V E A S S E S S M E N T R O L L  
T A X A B L E SECTION OF THE ROLL - 1

PAGE 233  
VALUATION DATE-JUL 01, 2015  
TAXABLE STATUS DATE-MAR 01, 2016

TAX MAP NUMBER SEQUENCE  
UNIFORM PERCENT OF VALUE IS 082.00  
UNIFORM PERCENT OF VALUE IS 082.00

TAX MAP PARCEL NUMBER	PROPERTY LOCATION & CLASS	ASSESSMENT	EXEMPTION CODE	COUNTY	TOWN	SCHOOL
CURRENT OWNERS NAME	SCHOOL DISTRICT	LAND	TAX DESCRIPTION	TAXABLE VALUE		
CURRENT OWNERS ADDRESS	PARCEL SIZE/GRID COORD	TOTAL	SPECIAL DISTRICTS	ACCOUNT NO.		
***** 23.066-2-1 *****						
	73 Stark Rd					1- 78- 1.2
23.066-2-1	210 1 Family Res		Basic Star 41854	0	0	24,600
Murray Suzanne	Norwood-Norfolk 406201	6,200	COUNTY TAXABLE VALUE		84,900	
Murray Bruce	FRNT 100.00 DPTH 314.00	84,900	TOWN TAXABLE VALUE		84,900	
PO Box 49	EAST-0330195 NRTH-1764142		SCHOOL TAXABLE VALUE		60,300	
Raymondville, NY 13678-0049	DEED BOOK 932 PG-00669		FD028 Norfolk Fire Dist		84,900 TO M	
	FULL MARKET VALUE	103,537	LT023 Raymondville Light		84,900 TO M	
			WD004 Raymondville Water		84,900 TO M	
***** 23.066-2-2 *****						
	77 Stark Rd					1- 78- 1.1
23.066-2-2	210 1 Family Res		Basic Star 41854	0	0	24,600
Hummell Bonnie	Norwood-Norfolk 406201	6,100	COUNTY TAXABLE VALUE		37,100	
77 Stark Rd	1 Ar	37,100	TOWN TAXABLE VALUE		37,100	
Norfolk, NY 13667-3144	FRNT 98.00 DPTH 311.00		SCHOOL TAXABLE VALUE		12,500	
	ACRES 0.69		FD028 Norfolk Fire Dist		37,100 TO M	
	EAST-0330275 NRTH-1764188		LT023 Raymondville Light		37,100 TO M	
	DEED BOOK 2011 PG-9533		WD004 Raymondville Water		37,100 TO M	
	FULL MARKET VALUE	45,244				
***** 23.066-2-3 *****						
	83 Stark Rd					1- 86- 6
23.066-2-3	210 1 Family Res		RPTL466_f 41691	0	2,460	0
Lyons Edward G	Norwood-Norfolk 406201	7,000	Basic Star 41854	0	0	24,600
Lyons Jacqueline	1.38 Ar	68,650	COUNTY TAXABLE VALUE		66,190	
83 Stark Rd	ACRES 1.20		TOWN TAXABLE VALUE		66,190	
Norfolk, NY 13667	EAST-0330401 NRTH-1764264		SCHOOL TAXABLE VALUE		44,050	
	DEED BOOK 1079 PG-545		FD028 Norfolk Fire Dist		68,650 TO M	
	FULL MARKET VALUE	83,720	LT023 Raymondville Light		68,650 TO M	
			WD004 Raymondville Water		68,650 TO M	
*****						

STATE OF NEW YORK  
 COUNTY - St Lawrence  
 TOWN - Norfolk  
 SWIS - 406289

2 0 1 6 T E N T A T I V E A S S E S S M E N T R O L L  
 T A X A B L E S E C T I O N O F T H E R O L L - 1  
 M A P S E C T I O N - 0 2 3  
 S U B - S E C T I O N - 0 6 6  
 U N I F O R M P E R C E N T O F V A L U E I S 0 8 2 . 0 0

PAGE 234  
 VALUATION DATE-JUL 01, 2015  
 TAXABLE STATUS DATE-MAR 01, 2016  
 RPS150/V04/L015  
 CURRENT DATE 4/26/2016

\*\*\* S P E C I A L D I S T R I C T S U M M A R Y \*\*\*

CODE	DISTRICT NAME	TOTAL PARCELS	EXTENSION TYPE	EXTENSION VALUE	AD VALOREM VALUE	EXEMPT AMOUNT	TAXABLE VALUE
FD028	Norfolk Fire D	33	TOTAL M		1257,150		1257,150
LT023	Raymondville L	33	TOTAL M		1257,150		1257,150
WD004	Raymondville W	33	TOTAL M		1257,150		1257,150

\*\*\* S C H O O L D I S T R I C T S U M M A R Y \*\*\*

CODE	DISTRICT NAME	TOTAL PARCELS	ASSESSED LAND	ASSESSED TOTAL	EXEMPT AMOUNT	TOTAL TAXABLE	STAR AMOUNT	STAR TAXABLE
406201	Norwood-Norfolk	33	224,100	1257,150		1257,150	543,200	713,950
	S U B - T O T A L	33	224,100	1257,150		1257,150	543,200	713,950
	T O T A L	33	224,100	1257,150		1257,150	543,200	713,950

\*\*\* S Y S T E M C O D E S S U M M A R Y \*\*\*

NO SYSTEM EXEMPTIONS AT THIS LEVEL

\*\*\* E X E M P T I O N S U M M A R Y \*\*\*

CODE	DESCRIPTION	TOTAL PARCELS	COUNTY	TOWN	SCHOOL
41122	VET WAR C	4	33,990		
41123	VET WAR T	4		29,520	
41132	VET COM C	1	13,000		
41133	VET COM T	1		12,300	
41691	RPTL466_f	3	7,380	7,380	
41801	Aged - Co	1	43,050	43,050	
41834	Enhanced S	5			266,200
41854	Basic Star	13			277,000
	T O T A L	32	97,420	92,250	543,200

STATE OF NEW YORK  
COUNTY - St Lawrence  
TOWN - Norfolk  
SWIS - 406289

2 0 1 6 T E N T A T I V E A S S E S S M E N T R O L L  
T A X A B L E SECTION OF THE ROLL - 1  
M A P S E C T I O N - 023  
S U B - S E C T I O N - 066  
UNIFORM PERCENT OF VALUE IS 082.00

PAGE 235  
VALUATION DATE-JUL 01, 2015  
TAXABLE STATUS DATE-MAR 01, 2016  
RPS150/V04/L015  
CURRENT DATE 4/26/2016

\*\*\* G R A N D T O T A L S \*\*\*

ROLL SEC	DESCRIPTION	TOTAL PARCELS	ASSESSED LAND	ASSESSED TOTAL	TAXABLE COUNTY	TAXABLE TOWN	TAXABLE SCHOOL	STAR TAXABLE
1	TAXABLE	33	224,100	1257,150	1159,730	1164,900	1257,150	713,950

STATE OF NEW YORK  
COUNTY - St Lawrence  
TOWN - Norfolk  
SWIS - 406289

2 0 1 6 T E N T A T I V E A S S E S S M E N T R O L L  
T A X A B L E SECTION OF THE ROLL - 1

PAGE 236  
VALUATION DATE-JUL 01, 2015  
TAXABLE STATUS DATE-MAR 01, 2016

TAX MAP NUMBER SEQUENCE  
UNIFORM PERCENT OF VALUE IS 082.00  
UNIFORM PERCENT OF VALUE IS 082.00

TAX MAP PARCEL NUMBER	PROPERTY LOCATION & CLASS	ASSESSMENT	EXEMPTION CODE	COUNTY	TOWN	SCHOOL
CURRENT OWNERS NAME	SCHOOL DISTRICT	LAND	TAX DESCRIPTION	TAXABLE VALUE		
CURRENT OWNERS ADDRESS	PARCEL SIZE/GRID COORD	TOTAL	SPECIAL DISTRICTS	ACCOUNT NO.		
***** 23.067-1-1 *****						
	319 Marsh Rd					1- 35- 7
23.067-1-1	210 1 Family Res		Basic Star 41854	0	0	24,600
Dumers Joey L	Norwood-Norfolk 406201	6,800	COUNTY TAXABLE VALUE		70,000	
Dumers Jennifer L	1 Ar	70,000	TOWN TAXABLE VALUE		70,000	
319 Marsh Rd	FRNT 170.00 DPTH 165.00		SCHOOL TAXABLE VALUE		45,400	
Norfolk, NY 13667	EAST-0330902 NRTH-1765842		FD028 Norfolk Fire Dist		70,000 TO M	
	DEED BOOK 2009 PG-20562		LT023 Raymondville Light		70,000 TO M	
	FULL MARKET VALUE	85,366	WD004 Raymondville Water		70,000 TO M	
***** 23.067-1-2 *****						
	677 River Rd					1-129- 7
23.067-1-2	314 Rural vac<10		COUNTY TAXABLE VALUE		6,000	
Dumers Joey	Norwood-Norfolk 406201	6,000	TOWN TAXABLE VALUE		6,000	
319 Marsh Rd	130x165x140x165	6,000	SCHOOL TAXABLE VALUE		6,000	
Norfolk, NY 13667	FRNT 130.00 DPTH 165.00		FD028 Norfolk Fire Dist		6,000 TO M	
	EAST-0331014 NRTH-1765926		LT023 Raymondville Light		6,000 TO M	
	DEED BOOK 2010 PG-5032		WD004 Raymondville Water		6,000 TO M	
	FULL MARKET VALUE	7,317				
***** 23.067-1-3.1 *****						
	671 River Rd					1- 72-13
23.067-1-3.1	210 1 Family Res		Basic Star 41854	0	0	24,600
Walker Melissa A	Norwood-Norfolk 406201	6,500	COUNTY TAXABLE VALUE		74,000	
Walker Kim	ACRES 1.70	74,000	TOWN TAXABLE VALUE		74,000	
671 River Rd	EAST-0331117 NRTH-1765698		SCHOOL TAXABLE VALUE		49,400	
Norfolk, NY 13667	DEED BOOK 2000 PG-18386		FD028 Norfolk Fire Dist		74,000 TO M	
	FULL MARKET VALUE	90,244	LT023 Raymondville Light		74,000 TO M	
			WD004 Raymondville Water		74,000 TO M	
***** 23.067-1-3.2 *****						
	314 Marsh Rd					
23.067-1-3.2	311 Res vac land		COUNTY TAXABLE VALUE		4,400	
Lyons Edward G	Norwood-Norfolk 406201	4,400	TOWN TAXABLE VALUE		4,400	
83 Stark Rd	129x225x68x125x225	4,400	SCHOOL TAXABLE VALUE		4,400	
Norfolk, NY 13667	FRNT 129.00 DPTH 255.00		FD028 Norfolk Fire Dist		4,400 TO M	
	EAST-0331003 NRTH-1765633		LT023 Raymondville Light		4,400 TO M	
	DEED BOOK 2000 PG-17102		WD004 Raymondville Water		4,400 TO M	
	FULL MARKET VALUE	5,366				
***** 23.067-1-4 *****						
	657 River Rd					1-124- 1
23.067-1-4	210 1 Family Res		COUNTY TAXABLE VALUE		47,800	
American Property Rentals, LLC	Norwood-Norfolk 406201	6,300	TOWN TAXABLE VALUE		47,800	
9297 State Highway 56	1.25 Ar	47,800	SCHOOL TAXABLE VALUE		47,800	
Massena, NY 13662-3437	FRNT 149.00 DPTH		FD028 Norfolk Fire Dist		47,800 TO M	
	ACRES 1.10		LT023 Raymondville Light		47,800 TO M	
	EAST-0331269 NRTH-1765547		WD004 Raymondville Water		47,800 TO M	
	DEED BOOK 2015 PG-3582					
	FULL MARKET VALUE	58,293				
*****						

STATE OF NEW YORK  
 COUNTY - St Lawrence  
 TOWN - Norfolk  
 SWIS - 406289

2 0 1 6 T E N T A T I V E A S S E S S M E N T R O L L  
 T A X A B L E SECTION OF THE ROLL - 1

PAGE 237  
 VALUATION DATE-JUL 01, 2015  
 TAXABLE STATUS DATE-MAR 01, 2016

TAX MAP NUMBER SEQUENCE  
 UNIFORM PERCENT OF VALUE IS 082.00  
 UNIFORM PERCENT OF VALUE IS 082.00

TAX MAP PARCEL NUMBER	PROPERTY LOCATION & CLASS	ASSESSMENT	EXEMPTION CODE	COUNTY	TOWN	SCHOOL
CURRENT OWNERS NAME	SCHOOL DISTRICT	LAND	TAX DESCRIPTION	TAXABLE VALUE		
CURRENT OWNERS ADDRESS	PARCEL SIZE/GRID COORD	TOTAL	SPECIAL DISTRICTS	ACCOUNT NO.		
*****						
23.067-1-5	River Rd 314 Rural vac<10		COUNTY TAXABLE VALUE	5,700		1- 96-14
Doran James P	Norwood-Norfolk 406201	5,700	TOWN TAXABLE VALUE	5,700		
36400 Leslye Ln	FRNT 225.00 DPTH	5,700	SCHOOL TAXABLE VALUE	5,700		
Eustis, FL 327 8890	ACRES 1.80		FD028 Norfolk Fire Dist	5,700	TO M	
	EAST-0331336 NRTH-1765401		LT023 Raymondville Light	5,700	TO M	
	DEED BOOK 903 PG-215		WD004 Raymondville Water	5,700	TO M	
	FULL MARKET VALUE	6,951				
*****						
23.067-1-6	658 River Rd 314 Rural vac<10		COUNTY TAXABLE VALUE	5,000		1- 11- 8
Harvey Gary A	Norwood-Norfolk 406201	5,000	TOWN TAXABLE VALUE	5,000		
Harvey David M & Jerry	1 Ar	5,000	SCHOOL TAXABLE VALUE	5,000		
7487 Buck Hill Rd	FRNT 340.00 DPTH		FD028 Norfolk Fire Dist	5,000	TO M	
Westernville, NY 13486	ACRES 1.10		LT023 Raymondville Light	5,000	TO M	
	EAST-0331625 NRTH-1765594		WD004 Raymondville Water	5,000	TO M	
	DEED BOOK 2008 PG-1811					
	FULL MARKET VALUE	6,098				
*****						
23.067-1-7.1	629 River Rd 210 1 Family Res		Basic Star 41854	0		1- 84- 5
Gardner Heather M	Norwood-Norfolk 406201	8,600	COUNTY TAXABLE VALUE	53,700		24,600
629 River Rd	ACRES 7.80 BANK8888830	53,700	TOWN TAXABLE VALUE	53,700		
Norfolk, NY 13667-3142	EAST-0331512 NRTH-1765099		SCHOOL TAXABLE VALUE	29,100		
	DEED BOOK 2015 PG-17023		FD028 Norfolk Fire Dist	53,700	TO M	
	FULL MARKET VALUE	65,488	LT023 Raymondville Light	53,700	TO M	
			WD004 Raymondville Water	53,700	TO M	
*****						
23.067-1-9.1	619 River Rd 210 1 Family Res		Basic Star 41854	0		1- 35- 5
Dumers Brian P	Norwood-Norfolk 406201	7,400	COUNTY TAXABLE VALUE	93,300		24,600
Dumers Joanne E	205x164x205x165	93,300	TOWN TAXABLE VALUE	93,300		
PO Box 191	FRNT 205.00 DPTH 164.00		SCHOOL TAXABLE VALUE	68,700		
Raymondville, NY 13678-0191	EAST-0331841 NRTH-1764783		FD028 Norfolk Fire Dist	93,300	TO M	
	DEED BOOK 2001 PG-9809		LT023 Raymondville Light	93,300	TO M	
	FULL MARKET VALUE	113,780	WD004 Raymondville Water	93,300	TO M	
*****						
23.067-1-11	River Rd 312 Vac w/imprv		COUNTY TAXABLE VALUE	5,500		1- 6- 8
Goolden Richard P	Norwood-Norfolk 406201	4,500	TOWN TAXABLE VALUE	5,500		
209 ONeil Rd	Also 986/1144 & 1015/648	5,500	SCHOOL TAXABLE VALUE	5,500		
Massena, NY 13662-3298	62x34x22x43x16x89x59x164		FD028 Norfolk Fire Dist	5,500	TO M	
	FRNT 62.00 DPTH		LT023 Raymondville Light	5,500	TO M	
	ACRES 0.23		WD004 Raymondville Water	5,500	TO M	
	EAST-0331882 NRTH-1764650					
	DEED BOOK 2001 PG-12620					
	FULL MARKET VALUE	6,707				
*****						

STATE OF NEW YORK  
COUNTY - St Lawrence  
TOWN - Norfolk  
SWIS - 406289

2 0 1 6 T E N T A T I V E A S S E S S M E N T R O L L  
T A X A B L E SECTION OF THE ROLL - 1

PAGE 238  
VALUATION DATE-JUL 01, 2015  
TAXABLE STATUS DATE-MAR 01, 2016

TAX MAP NUMBER SEQUENCE  
UNIFORM PERCENT OF VALUE IS 082.00  
UNIFORM PERCENT OF VALUE IS 082.00

TAX MAP PARCEL NUMBER	PROPERTY LOCATION & CLASS	ASSESSMENT	EXEMPTION CODE	COUNTY	TOWN	SCHOOL
CURRENT OWNERS NAME	SCHOOL DISTRICT	LAND	TAX DESCRIPTION	TAXABLE VALUE		
CURRENT OWNERS ADDRESS	PARCEL SIZE/GRID COORD	TOTAL	SPECIAL DISTRICTS			ACCOUNT NO.
*****						
23.067-1-12	139 Stark Rd			23.067-1-12		*****
Goolden Holly A	210 1 Family Res		Basic Star 41854	0	0	1- 46- 5
PO Box 138	Norwood-Norfolk 406201	2,600	COUNTY TAXABLE VALUE	26,000		
Norfolk, NY 13667-0138	165x50x89x17x43x22x34x55	26,000	TOWN TAXABLE VALUE	26,000		
	FRNT 165.00 DPTH		SCHOOL TAXABLE VALUE	1,400		
	ACRES 0.20		FD028 Norfolk Fire Dist	26,000	TO M	
	EAST-0331892 NRTH-1764583		LT023 Raymondville Light	26,000	TO M	
	DEED BOOK 2004 PG-15226		WD004 Raymondville Water	26,000	TO M	
	FULL MARKET VALUE	31,707				
*****						
23.067-1-13	River Rd			23.067-1-13		*****
Sylvester Margaret A	314 Rural vac<10		COUNTY TAXABLE VALUE	3,300		1-117- 4
Attn: Joseph Sylvester	Norwood-Norfolk 406201	3,300	TOWN TAXABLE VALUE	3,300		
33 Orchard St	220x58x255x80	3,300	SCHOOL TAXABLE VALUE	3,300		
Ansonia, CT 06401-2435	FRNT 220.00 DPTH		FD028 Norfolk Fire Dist	3,300	TO M	
	ACRES 0.34		LT023 Raymondville Light	3,300	TO M	
	EAST-0332107 NRTH-1764425		WD004 Raymondville Water	3,300	TO M	
	DEED BOOK 1027 PG-00266					
	FULL MARKET VALUE	4,024				
*****						
23.067-1-14.1	594 River Rd			23.067-1-14.1		*****
Deshane Robert A (LU)	210 1 Family Res		VET WAR C 41122	0	3,435	0
Deshane Hazel M (LU)	Norwood-Norfolk 406201	4,300	VET WAR T 41123	0	0	3,435
PO Box 126	150x65x160x75	22,900	Enhanced S 41834	0	0	0
Raymondville, NY 13678-0126	FRNT 150.00 DPTH 70.00		COUNTY TAXABLE VALUE	19,465		22,900
	EAST-0332132 NRTH-1764199		TOWN TAXABLE VALUE	19,465		
	DEED BOOK 2010 PG-12545		SCHOOL TAXABLE VALUE	0		
	FULL MARKET VALUE	27,927	FD028 Norfolk Fire Dist	22,900	TO M	
			LT023 Raymondville Light	22,900	TO M	
			WD004 Raymondville Water	22,900	TO M	
*****						
23.067-1-16	595 River Rd			23.067-1-16		*****
Mossow Paul	210 1 Family Res		COUNTY TAXABLE VALUE	28,700		1- 26- 3
Mossow Bonnie	Norwood-Norfolk 406201	6,700	TOWN TAXABLE VALUE	28,700		
217 Dishaw Road	170x130x150x160	28,700	SCHOOL TAXABLE VALUE	28,700		
Chase Mills, NY 13621	FRNT 170.00 DPTH 145.00		FD028 Norfolk Fire Dist	28,700	TO M	
	ACRES 0.57		LT023 Raymondville Light	28,700	TO M	
	EAST-0331981 NRTH-1764197		WD004 Raymondville Water	28,700	TO M	
	DEED BOOK 2014 PG-11881					
	FULL MARKET VALUE	35,000				
*****						

STATE OF NEW YORK  
COUNTY - St Lawrence  
TOWN - Norfolk  
SWIS - 406289

2 0 1 6 T E N T A T I V E A S S E S S M E N T R O L L  
T A X A B L E SECTION OF THE ROLL - 1

PAGE 239  
VALUATION DATE-JUL 01, 2015  
TAXABLE STATUS DATE-MAR 01, 2016

TAX MAP NUMBER SEQUENCE  
UNIFORM PERCENT OF VALUE IS 082.00  
UNIFORM PERCENT OF VALUE IS 082.00

TAX MAP PARCEL NUMBER	PROPERTY LOCATION & CLASS	ASSESSMENT	EXEMPTION CODE-----	COUNTY-----	TOWN-----	SCHOOL
CURRENT OWNERS NAME	SCHOOL DISTRICT	LAND	TAX DESCRIPTION	TAXABLE VALUE		ACCOUNT NO.
CURRENT OWNERS ADDRESS	PARCEL SIZE/GRID COORD	TOTAL	SPECIAL DISTRICTS			
*****						
23.067-1-17.1	601 River Rd				23.067-1-17.1	*****
American Property Rentals, LLC	210 1 Family Res		COUNTY TAXABLE VALUE	47,700		1- 34- 6
9297 State Highway 56	Norwood-Norfolk 406201	6,500	TOWN TAXABLE VALUE	47,700		
Massena, NY 13662-3437	FRNT 168.00 DPTH 255.00	47,700	SCHOOL TAXABLE VALUE	47,700		
	ACRES 0.91		FD028 Norfolk Fire Dist	47,700 TO M		
	EAST-0331954 NRTH-1764405		LT023 Raymondville Light	47,700 TO M		
	DEED BOOK 2015 PG-3582		WD004 Raymondville Water	47,700 TO M		
	FULL MARKET VALUE	58,171				
*****						
23.067-1-19	133 Stark Rd				23.067-1-19	*****
Scott Frank A	210 1 Family Res		Basic Star 41854	0		1- 96-15
Scott Valerie A	Norwood-Norfolk 406201	6,500	COUNTY TAXABLE VALUE	48,900		24,600
133 Stark Rd	220x325x223x320	48,900	TOWN TAXABLE VALUE	48,900		
Norfolk, NY 13667	FRNT 320.00 DPTH 325.00		SCHOOL TAXABLE VALUE	24,300		
	ACRES 1.60 BANK8888150		FD028 Norfolk Fire Dist	48,900 TO M		
	EAST-0331667 NRTH-1764663		LT023 Raymondville Light	48,900 TO M		
	DEED BOOK 1998 PG-1489		WD004 Raymondville Water	48,900 TO M		
	FULL MARKET VALUE	59,634				
*****						
23.067-1-20.1	125 Stark Rd				23.067-1-20.1	*****
Lyons Derek E	240 Rural res		COUNTY TAXABLE VALUE	63,000		1-104-10
117 Stark Rd	Norwood-Norfolk 406201	7,000	TOWN TAXABLE VALUE	63,000		
Norfolk, NY 13667	FRNT 223.00 DPTH 330.00	63,000	SCHOOL TAXABLE VALUE	63,000		
	ACRES 1.80 BANK8888869		FD028 Norfolk Fire Dist	63,000 TO M		
	EAST-0331475 NRTH-1764618		LT023 Raymondville Light	63,000 TO M		
	DEED BOOK 2009 PG-14269		WD004 Raymondville Water	63,000 TO M		
	FULL MARKET VALUE	76,829				
*****						
23.067-1-20.2	117 Stark Rd				23.067-1-20.2	*****
Lyons Derek E	210 1 Family Res		Basic Star 41854	0		24,600
117 Stark Rd	Norwood-Norfolk 406201	10,600	COUNTY TAXABLE VALUE	130,000		
Norfolk, NY 13667	See 2011-3368 easement	130,000	TOWN TAXABLE VALUE	130,000		
	FRNT 533.00 DPTH		SCHOOL TAXABLE VALUE	105,400		
	ACRES 12.90		FD028 Norfolk Fire Dist	130,000 TO M		
	EAST-0330913 NRTH-1764840		LT023 Raymondville Light	130,000 TO M		
	DEED BOOK 2010 PG-11584		WD004 Raymondville Water	130,000 TO M		
	FULL MARKET VALUE	158,537				
*****						
23.067-1-21.1	92 Stark Rd				23.067-1-21.1	*****
Tucker Luanne E	270 Mfg housing		Basic Star 41854	0		1-102-13
92 Stark Rd	Norwood-Norfolk 406201	6,300	COUNTY TAXABLE VALUE	78,350		24,600
Norfolk, NY 13667	1973 Trailer 12X65	78,350	TOWN TAXABLE VALUE	78,350		
	FRNT 200.00 DPTH 220.00		SCHOOL TAXABLE VALUE	53,750		
	ACRES 1.00		FD028 Norfolk Fire Dist	78,350 TO M		
	EAST-0330843 NRTH-1764129		LT023 Raymondville Light	78,350 TO M		
	DEED BOOK 2003 PG-10763		WD004 Raymondville Water	78,350 TO M		
	FULL MARKET VALUE	95,549				
*****						



STATE OF NEW YORK  
COUNTY - St Lawrence  
TOWN - Norfolk  
SWIS - 406289

2 0 1 6 T E N T A T I V E A S S E S S M E N T R O L L  
T A X A B L E SECTION OF THE ROLL - 1

PAGE 240  
VALUATION DATE-JUL 01, 2015  
TAXABLE STATUS DATE-MAR 01, 2016

TAX MAP NUMBER SEQUENCE  
UNIFORM PERCENT OF VALUE IS 082.00  
UNIFORM PERCENT OF VALUE IS 082.00

TAX MAP PARCEL NUMBER	PROPERTY LOCATION & CLASS	ASSESSMENT	EXEMPTION CODE	COUNTY	TOWN	SCHOOL
CURRENT OWNERS NAME	SCHOOL DISTRICT	LAND	TAX DESCRIPTION	TAXABLE VALUE		
CURRENT OWNERS ADDRESS	PARCEL SIZE/GRID COORD	TOTAL	SPECIAL DISTRICTS			ACCOUNT NO.
*****						
23.067-1-22.1	86 Stark Rd			23.067-1-22.1		*****
Baxter Rodney	210 1 Family Res		Basic Star 41854	0	0	24,600
86 Stark Rd	Norwood-Norfolk 406201	11,600	COUNTY TAXABLE VALUE		44,800	
Norfolk, NY 13667	FRNT 130.00 DPTH 780.00	44,800	TOWN TAXABLE VALUE		44,800	
	ACRES 2.30 BANK8888111		SCHOOL TAXABLE VALUE		20,200	
	EAST-0330687 NRTH-1764085		FD028 Norfolk Fire Dist		44,800 TO M	
	DEED BOOK 1060 PG-269		LT023 Raymondville Light		44,800 TO M	
	FULL MARKET VALUE	54,634	WD004 Raymondville Water		44,800 TO M	
*****						
23.067-1-25	87 Stark Rd			23.067-1-25		*****
Layaw Jonathan P	210 1 Family Res		Basic Star 41854	0	0	24,600
Layaw Jennifer L	Norwood-Norfolk 406201	6,400	COUNTY TAXABLE VALUE		32,000	
87 Stark Rd	ACRES 1.40 BANK8888869	32,000	TOWN TAXABLE VALUE		32,000	
Norfolk, NY 13667	EAST-0330581 NRTH-1764359		SCHOOL TAXABLE VALUE		7,400	
	DEED BOOK 2002 PG-7746		FD028 Norfolk Fire Dist		32,000 TO M	
	FULL MARKET VALUE	39,024	LT023 Raymondville Light		32,000 TO M	
			WD004 Raymondville Water		32,000 TO M	
*****						
23.067-1-26.1	93 Stark Rd			23.067-1-26.1		*****
Haley Patrick D	210 1 Family Res		Enhanced S 41834	0	0	53,550
Haley Cheryl	Norwood-Norfolk 406201	7,300	COUNTY TAXABLE VALUE		86,500	
93 Stark Rd	165x303x165x293	86,500	TOWN TAXABLE VALUE		86,500	
Norfolk, NY 13667	FRNT 165.00 DPTH		SCHOOL TAXABLE VALUE		32,950	
	ACRES 1.10 BANK8888830		FD028 Norfolk Fire Dist		86,500 TO M	
	EAST-0330755 NRTH-1764394		LT023 Raymondville Light		86,500 TO M	
	DEED BOOK 2007 PG-1997		WD004 Raymondville Water		86,500 TO M	
	FULL MARKET VALUE	105,488				
*****						
23.067-1-28	298,300 Marsh Rd			23.067-1-28		*****
Ladue Nancy	314 Rural vac<10		COUNTY TAXABLE VALUE		6,300	
Ladue Keith	Norwood-Norfolk 406201	6,300	TOWN TAXABLE VALUE		6,300	
Attn: Keith Ladue	215x65x248x152x170	6,300	SCHOOL TAXABLE VALUE		6,300	
132 Marsh Rd	FRNT 280.00 DPTH		FD028 Norfolk Fire Dist		6,300 TO M	
Norfolk, NY 13667	ACRES 1.10		LT023 Raymondville Light		6,300 TO M	
	EAST-0330581 NRTH-1765338		WD004 Raymondville Water		6,300 TO M	
	DEED BOOK 1115 PG-939					
	FULL MARKET VALUE	7,683				
*****						
23.067-1-29	Marsh Rd			23.067-1-29		*****
Ladue Nancy	311 Res vac land		COUNTY TAXABLE VALUE		5,000	
Ladue Keith	Norwood-Norfolk 406201	5,000	TOWN TAXABLE VALUE		5,000	
Attn: Keith Ladue	FRNT 225.00 DPTH	5,000	SCHOOL TAXABLE VALUE		5,000	
132 Marsh Rd	ACRES 3.20		FD028 Norfolk Fire Dist		5,000 TO M	
Norfolk, NY 13667	EAST-0330850 NRTH-1765359		LT023 Raymondville Light		5,000 TO M	
	DEED BOOK 1115 PG-936		WD004 Raymondville Water		5,000 TO M	
	FULL MARKET VALUE	6,098				
*****						

STATE OF NEW YORK  
 COUNTY - St Lawrence  
 TOWN - Norfolk  
 SWIS - 406289

2 0 1 6 T E N T A T I V E A S S E S S M E N T R O L L  
 T A X A B L E SECTION OF THE ROLL - 1

PAGE 241  
 VALUATION DATE-JUL 01, 2015  
 TAXABLE STATUS DATE-MAR 01, 2016

TAX MAP NUMBER SEQUENCE  
 UNIFORM PERCENT OF VALUE IS 082.00  
 UNIFORM PERCENT OF VALUE IS 082.00

TAX MAP PARCEL NUMBER	PROPERTY LOCATION & CLASS	ASSESSMENT	EXEMPTION CODE	COUNTY	TOWN	SCHOOL
CURRENT OWNERS NAME	SCHOOL DISTRICT	LAND	TAX DESCRIPTION	TAXABLE VALUE		ACCOUNT NO.
CURRENT OWNERS ADDRESS	PARCEL SIZE/GRID COORD	TOTAL	SPECIAL DISTRICTS			
*****						
23.067-1-30	312 Marsh Rd			23.067-1-30		*****
Groeblert Albert G	210 1 Family Res		Basic Star 41854	0	0	1- 63- 5.2
312 Marsh Rd	Norwood-Norfolk 406201	6,300	COUNTY TAXABLE VALUE		82,400	
Norfolk, NY 13667	FRNT 110.00 DPTH 256.00	82,400	TOWN TAXABLE VALUE		82,400	
	EAST-0330888 NRTH-1765551		SCHOOL TAXABLE VALUE		57,800	
	DEED BOOK 2014 PG-12854		FD028 Norfolk Fire Dist		82,400 TO M	
	FULL MARKET VALUE	100,488	LT023 Raymondville Light		82,400 TO M	
			WD004 Raymondville Water		82,400 TO M	
*****						
23.067-1-31	589 River Rd			23.067-1-31		*****
Deshane Hazel (LU)	311 Res vac land		COUNTY TAXABLE VALUE		6,200	
Deshane Robert A (LU)	Norwood-Norfolk 406201	6,200	TOWN TAXABLE VALUE		6,200	
PO Box 126	90x480x57x220x24x275	6,200	SCHOOL TAXABLE VALUE		6,200	
Raymondville, NY 13678-0126	FRNT 80.00 DPTH		FD028 Norfolk Fire Dist		6,200 TO M	
	ACRES 0.90		LT023 Raymondville Light		6,200 TO M	
	EAST-0331908 NRTH-1764069		WD004 Raymondville Water		6,200 TO M	
	DEED BOOK 2010 PG-12546					
	FULL MARKET VALUE	7,561				
*****						
23.067-1-32	4320 SH 310			23.067-1-32		*****
Bigness Bruce A II	210 1 Family Res		Basic Star 41854	0	0	24,600
Ashley Laurie L	Norwood-Norfolk 406201	6,400	COUNTY TAXABLE VALUE		106,600	
102 Mooredale Rd	FRNT 323.00 DPTH	106,600	TOWN TAXABLE VALUE		106,600	
Carlisle, PA 17015	ACRES 1.50		SCHOOL TAXABLE VALUE		82,000	
	EAST-0330445 NRTH-1765057		FD028 Norfolk Fire Dist		106,600 TO M	
	DEED BOOK 2010 PG-7421		LT023 Raymondville Light		106,600 TO M	
	FULL MARKET VALUE	130,000	WD004 Raymondville Water		106,600 TO M	
*****						
23.067-1-34	311 Marsh Rd			23.067-1-34		*****
Wells Donald E	270 Mfg housing		VET COM T 41133	0	0	12,300
311 Marsh Rd	Norwood-Norfolk 406201	6,100	Basic Star 41854	0	0	24,600
Norfolk, NY 13667	ACRES 0.61 BANK8888209	56,200	VET COM C 41132	0	14,050	0
	EAST-0330738 NRTH-1765718		COUNTY TAXABLE VALUE		42,150	
	DEED BOOK 2003 PG-20345		TOWN TAXABLE VALUE		43,900	
	FULL MARKET VALUE	68,537	SCHOOL TAXABLE VALUE		31,600	
			FD028 Norfolk Fire Dist		56,200 TO M	
			LT023 Raymondville Light		56,200 TO M	
			WD004 Raymondville Water		56,200 TO M	
*****						
23.067-1-37	River Rd			23.067-1-37		*****
Kalman Robert	311 Res vac land		COUNTY TAXABLE VALUE		8,400	1-130-11
583 River Rd	Norwood-Norfolk 406201	8,400	TOWN TAXABLE VALUE		8,400	
Norfolk, NY 13667	FRNT 80.00 DPTH	8,400	SCHOOL TAXABLE VALUE		8,400	
	ACRES 1.10		FD028 Norfolk Fire Dist		8,400 TO M	
	EAST-0331893 NRTH-1763997		LT023 Raymondville Light		8,400 TO M	
	DEED BOOK 2005 PG-12277		WD004 Raymondville Water		8,400 TO M	
	FULL MARKET VALUE	10,244				
*****						

STATE OF NEW YORK  
COUNTY - St Lawrence  
TOWN - Norfolk  
SWIS - 406289

2 0 1 6 T E N T A T I V E A S S E S S M E N T R O L L  
T A X A B L E SECTION OF THE ROLL - 1

PAGE 242  
VALUATION DATE-JUL 01, 2015  
TAXABLE STATUS DATE-MAR 01, 2016

TAX MAP NUMBER SEQUENCE  
UNIFORM PERCENT OF VALUE IS 082.00  
UNIFORM PERCENT OF VALUE IS 082.00

TAX MAP PARCEL NUMBER	PROPERTY LOCATION & CLASS	ASSESSMENT	EXEMPTION CODE	COUNTY	TOWN	SCHOOL
CURRENT OWNERS NAME	SCHOOL DISTRICT	LAND	TAX DESCRIPTION	TAXABLE VALUE		
CURRENT OWNERS ADDRESS	PARCEL SIZE/GRID COORD	TOTAL	SPECIAL DISTRICTS			ACCOUNT NO.
*****						
23.067-2-1.1	1 Fairlawn Ave			23.067-2-1.1		1- 19-15
Burns George	210 1 Family Res		Enhanced S 41834	0	0	53,550
Burns Norma	Norwood-Norfolk 406201	5,900	COUNTY TAXABLE VALUE		114,500	
PO Box 65	W/inground Pool	114,500	TOWN TAXABLE VALUE		114,500	
Raymondville, NY 13678-0065	105x145x106x145 .75R		SCHOOL TAXABLE VALUE		60,950	
	FRNT 153.00 DPTH 245.00		FD028 Norfolk Fire Dist		114,500	TO M
	EAST-0332937 NRTH-1765829		LT023 Raymondville Light		114,500	TO M
	DEED BOOK 871 PG-01181		WD004 Raymondville Water		114,500	TO M
	FULL MARKET VALUE	139,634				
*****						
23.067-2-2	2 Fairlawn Ave			23.067-2-2		1-114- 3
Sutter Joseph	210 1 Family Res		Enhanced S 41834	0	0	53,550
Sutter Sally	Norwood-Norfolk 406201	6,100	COUNTY TAXABLE VALUE		87,000	
2 Fairlawn Ave	W/in Ground Pool	87,000	TOWN TAXABLE VALUE		87,000	
Massena, NY 13662	FRNT 140.00 DPTH 150.00		SCHOOL TAXABLE VALUE		33,450	
	EAST-0332930 NRTH-1765575		FD028 Norfolk Fire Dist		87,000	TO M
	DEED BOOK 888 PG-00616		LT023 Raymondville Light		87,000	TO M
	FULL MARKET VALUE	106,098	WD004 Raymondville Water		87,000	TO M
*****						
23.067-2-3	8788 SH 56			23.067-2-3		1-114-18
Maslin Daniel L	449 Other Storag		COUNTY TAXABLE VALUE		30,000	
13842 State Highway 37	Norwood-Norfolk 406201	6,000	TOWN TAXABLE VALUE		30,000	
Massena, NY 13662	See Approp 2001/6846	30,000	SCHOOL TAXABLE VALUE		30,000	
	Old School		FD028 Norfolk Fire Dist		30,000	TO M
	80x217x170x201		LT023 Raymondville Light		30,000	TO M
	FRNT 80.00 DPTH		WD004 Raymondville Water		30,000	TO M
	ACRES 0.59					
	EAST-0332926 NRTH-1764317					
	DEED BOOK 2014 PG-15806					
	FULL MARKET VALUE	36,585				
*****						
23.067-2-6	8777 SH 56			23.067-2-6		1- 97- 3
Boots John C	210 1 Family Res		COUNTY TAXABLE VALUE		45,800	
Boots Michelle M	Norwood-Norfolk 406201	6,400	TOWN TAXABLE VALUE		45,800	
33 Hotaling Island Rd	2 Grantville Rd (USGS Sta	45,800	SCHOOL TAXABLE VALUE		45,800	
Potsdam, NY 13676-4020	FRNT 108.00 DPTH 337.00		FD028 Norfolk Fire Dist		45,800	TO M
	EAST-0332587 NRTH-1764069		LT023 Raymondville Light		45,800	TO M
	DEED BOOK 2009 PG-1867		WD004 Raymondville Water		45,800	TO M
	FULL MARKET VALUE	55,854				
*****						

STATE OF NEW YORK  
 COUNTY - St Lawrence  
 TOWN - Norfolk  
 SWIS - 406289

2 0 1 6 T E N T A T I V E A S S E S S M E N T R O L L  
 T A X A B L E SECTION OF THE ROLL - 1

PAGE 243  
 VALUATION DATE-JUL 01, 2015  
 TAXABLE STATUS DATE-MAR 01, 2016

TAX MAP NUMBER SEQUENCE  
 UNIFORM PERCENT OF VALUE IS 082.00  
 UNIFORM PERCENT OF VALUE IS 082.00

TAX MAP PARCEL NUMBER	PROPERTY LOCATION & CLASS	ASSESSMENT	EXEMPTION CODE-----	COUNTY-----	TOWN-----	SCHOOL
CURRENT OWNERS NAME	SCHOOL DISTRICT	LAND	TAX DESCRIPTION	TAXABLE VALUE	ACCOUNT NO.	
CURRENT OWNERS ADDRESS	PARCEL SIZE/GRID COORD	TOTAL	SPECIAL DISTRICTS			
*****						
23.067-2-7.1	8781 SH 56			23.067-2-7.1	1- 93-14.1	
Wallace Larry W	270 Mfg housing		Basic Star 41854	0	0	15,500
Wallace April	Norwood-Norfolk 406201	5,000	COUNTY TAXABLE VALUE			
PO Box 56	85sx310sx85sx315s	15,500	TOWN TAXABLE VALUE			
Raymondville, NY 13678-0056	FRNT 85.00 DPTH 312.00		SCHOOL TAXABLE VALUE			
	EAST-0332590 NRTH-1764176		FD028 Norfolk Fire Dist	15,500	TO M	
	DEED BOOK 2013 PG-10905		LT023 Raymondville Light	15,500	TO M	
	FULL MARKET VALUE	18,902	WD004 Raymondville Water	15,500	TO M	
*****						
23.067-2-7.2	8785 SH 56			23.067-2-7.2	1- 93-14.2	
Hunter Irene J	270 Mfg housing		Basic Star 41854	0	0	18,900
8785 State Highway 56	Norwood-Norfolk 406201	7,000	COUNTY TAXABLE VALUE			
Norfolk, NY 13667	187x220x191x220	18,900	TOWN TAXABLE VALUE			
	FRNT 187.00 DPTH 220.00		SCHOOL TAXABLE VALUE			
	EAST-0332665 NRTH-1764303		FD028 Norfolk Fire Dist	18,900	TO M	
	DEED BOOK 2005 PG-15792		LT023 Raymondville Light	18,900	TO M	
	FULL MARKET VALUE	23,049	WD004 Raymondville Water	18,900	TO M	
*****						
23.067-2-9	8809 SH 56			23.067-2-9	1-122- 1	
Fedoryk Paul B	210 1 Family Res		Basic Star 41854	0	0	24,600
Fedoryk Sonyo	Norwood-Norfolk 406201	6,300	COUNTY TAXABLE VALUE			
8809 State Highway 56	Ranch Lot 24	89,000	TOWN TAXABLE VALUE			
Massena, NY 13662	92x250x215x131x150		SCHOOL TAXABLE VALUE			
	FRNT 92.00 DPTH		FD028 Norfolk Fire Dist	89,000	TO M	
	ACRES 1.00		LT023 Raymondville Light	89,000	TO M	
	EAST-0332593 NRTH-1764755		WD004 Raymondville Water	89,000	TO M	
	DEED BOOK 985 PG-00066					
	FULL MARKET VALUE	108,537				
*****						
23.067-2-10	8813 SH 56			23.067-2-10	1- 76- 2	
Smith Thomas S Jr	210 1 Family Res		Basic Star 41854	0	0	24,600
Smith Jessica L	Norwood-Norfolk 406201	6,100	COUNTY TAXABLE VALUE			
8813 State Highway 56	95x338x75x40x38x130x150	108,000	TOWN TAXABLE VALUE			
Massena, NY 13662	FRNT 95.00 DPTH 338.00		SCHOOL TAXABLE VALUE			
	ACRES 0.73 BANK8888869		FD028 Norfolk Fire Dist	108,000	TO M	
	EAST-0332636 NRTH-1764875		LT023 Raymondville Light	108,000	TO M	
	DEED BOOK 2011 PG-14002		WD004 Raymondville Water	108,000	TO M	
	FULL MARKET VALUE	131,707				
*****						
23.067-2-11	8817 SH 56			23.067-2-11	1-122- 2	
Caza Samantha	210 1 Family Res		COUNTY TAXABLE VALUE	95,900		
8817 State Highway 56	Norwood-Norfolk 406201	6,100	TOWN TAXABLE VALUE	95,900		
Massena, NY 13662	FRNT 95.00 DPTH 378.00	95,900	SCHOOL TAXABLE VALUE	95,900		
	BANK8888830		FD028 Norfolk Fire Dist	95,900	TO M	
	EAST-0332613 NRTH-1764973		LT023 Raymondville Light	95,900	TO M	
	DEED BOOK 2015 PG-12740		WD004 Raymondville Water	95,900	TO M	
	FULL MARKET VALUE	116,951				
*****						

STATE OF NEW YORK  
COUNTY - St Lawrence  
TOWN - Norfolk  
SWIS - 406289

2 0 1 6 T E N T A T I V E A S S E S S M E N T R O L L  
T A X A B L E SECTION OF THE ROLL - 1

PAGE 244  
VALUATION DATE-JUL 01, 2015  
TAXABLE STATUS DATE-MAR 01, 2016

TAX MAP NUMBER SEQUENCE  
UNIFORM PERCENT OF VALUE IS 082.00  
UNIFORM PERCENT OF VALUE IS 082.00

TAX MAP PARCEL NUMBER	PROPERTY LOCATION & CLASS	ASSESSMENT	EXEMPTION CODE	COUNTY	TOWN	SCHOOL
CURRENT OWNERS NAME	SCHOOL DISTRICT	LAND	TAX DESCRIPTION	TAXABLE VALUE		
CURRENT OWNERS ADDRESS	PARCEL SIZE/GRID COORD	TOTAL	SPECIAL DISTRICTS			ACCOUNT NO.
*****						
23.067-2-12	8819 SH 56			23.067-2-12		*****
	210 1 Family Res		Basic Star 41854	0	0	1- 94-11
Sawyer Thomas J	Norwood-Norfolk 406201	5,000	COUNTY TAXABLE VALUE	77,000	0	24,600
Sawyer Michele D	FRNT 80.00 DPTH 150.00	77,000	TOWN TAXABLE VALUE	77,000		
PO Box 52	EAST-0332643 NRTH-1765065		SCHOOL TAXABLE VALUE	52,400		
Raymondville, NY 13678-0052	DEED BOOK 1012 PG-00199		FD028 Norfolk Fire Dist	77,000 TO M		
	FULL MARKET VALUE	93,902	LT023 Raymondville Light	77,000 TO M		
			WD004 Raymondville Water	77,000 TO M		
*****						
23.067-2-13	8823 SH 56			23.067-2-13		*****
	210 1 Family Res		Basic Star 41854	0	0	1-124- 3
Labrake Steven H	Norwood-Norfolk 406201	5,900	COUNTY TAXABLE VALUE	77,000	0	24,600
Labrake Kelly J	80x380x84'wfx405	77,000	TOWN TAXABLE VALUE	77,000		
PO Box 102	FRNT 80.00 DPTH		SCHOOL TAXABLE VALUE	52,400		
Raymondville, NY 13678	ACRES 0.75 BANK8888150		FD028 Norfolk Fire Dist	77,000 TO M		
	EAST-0332615 NRTH-1765134		LT023 Raymondville Light	77,000 TO M		
	DEED BOOK 1097 PG-738		WD004 Raymondville Water	77,000 TO M		
	FULL MARKET VALUE	93,902				
*****						
23.067-2-14	8825 SH 56			23.067-2-14		*****
	210 1 Family Res		Basic Star 41854	0	0	1- 62- 3
McGinnis James E	Norwood-Norfolk 406201	5,800	COUNTY TAXABLE VALUE	85,000	0	24,600
McGinnis Shawn J	FRNT 80.00 DPTH 412.00	85,000	TOWN TAXABLE VALUE	85,000		
8825 State Highway 56	ACRES 0.77		SCHOOL TAXABLE VALUE	60,400		
Massena, NY 13662	EAST-0332610 NRTH-1765216		FD028 Norfolk Fire Dist	85,000 TO M		
	DEED BOOK 2012 PG-13302		LT023 Raymondville Light	85,000 TO M		
	FULL MARKET VALUE	103,659	WD004 Raymondville Water	85,000 TO M		
*****						
23.067-2-15	8829 SH 56			23.067-2-15		*****
	210 1 Family Res		VET WAR T 41123	0	0	1- 10-14
Bates David	Norwood-Norfolk 406201	5,800	VET WAR C 41122	0	9,840	0
8829 State Highway 56	FRNT 80.00 DPTH 430.00	110,000	Enhanced S 41834	0	0	53,550
Massena, NY 13662	ACRES 0.80		COUNTY TAXABLE VALUE	100,160		
	EAST-0332601 NRTH-1765298		TOWN TAXABLE VALUE	102,620		
	DEED BOOK 880 PG-00882		SCHOOL TAXABLE VALUE	56,450		
	FULL MARKET VALUE	134,146	FD028 Norfolk Fire Dist	110,000 TO M		
			LT023 Raymondville Light	110,000 TO M		
			WD004 Raymondville Water	110,000 TO M		
*****						
23.067-2-16.1	8833 SH 56			23.067-2-16.1		*****
	210 1 Family Res		COUNTY TAXABLE VALUE	92,100		1- 7- 3
Bullecks Brian	Norwood-Norfolk 406201	7,400	TOWN TAXABLE VALUE	92,100		
Bullecks Haley	See 2001/3589	92,100	SCHOOL TAXABLE VALUE	92,100		
#2	ACRES 1.40		FD028 Norfolk Fire Dist	92,100 TO M		
61 Grassy Plain St	EAST-0332594 NRTH-1765387		LT023 Raymondville Light	92,100 TO M		
Bethel, CT 06801-2003	DEED BOOK 2014 PG-13224		WD004 Raymondville Water	92,100 TO M		
	FULL MARKET VALUE	112,317				
*****						

STATE OF NEW YORK  
COUNTY - St Lawrence  
TOWN - Norfolk  
SWIS - 406289

2 0 1 6 T E N T A T I V E A S S E S S M E N T R O L L  
T A X A B L E SECTION OF THE ROLL - 1

PAGE 245  
VALUATION DATE-JUL 01, 2015  
TAXABLE STATUS DATE-MAR 01, 2016

TAX MAP NUMBER SEQUENCE  
UNIFORM PERCENT OF VALUE IS 082.00  
UNIFORM PERCENT OF VALUE IS 082.00

TAX MAP PARCEL NUMBER	PROPERTY LOCATION & CLASS	ASSESSMENT	EXEMPTION CODE	COUNTY	TOWN	SCHOOL
CURRENT OWNERS NAME	SCHOOL DISTRICT	LAND	TAX DESCRIPTION	TAXABLE VALUE		
CURRENT OWNERS ADDRESS	PARCEL SIZE/GRID COORD	TOTAL	SPECIAL DISTRICTS			ACCOUNT NO.
***** 23.067-2-17 *****						
8835 SH 56						1- 72- 5
23.067-2-17	210 1 Family Res		Basic Star 41854	0	0	0 24,600
Grant Deborah	Norwood-Norfolk 406201	5,000	COUNTY TAXABLE VALUE		84,000	
8835 State Highway 56	FRNT 80.00 DPTH 150.00	84,000	TOWN TAXABLE VALUE		84,000	
Massena, NY 13662	EAST-0332632 NRTH-1765461		SCHOOL TAXABLE VALUE		59,400	
	DEED BOOK 2002 PG-9397		FD028 Norfolk Fire Dist		84,000 TO M	
	FULL MARKET VALUE	102,439	LT023 Raymondville Light		84,000 TO M	
			WD004 Raymondville Water		84,000 TO M	
***** 23.067-2-18.11 *****						
8837 SH 56						
23.067-2-18.11	210 1 Family Res		Basic Star 41854	0	0	0 24,600
Bock Frederic J III	Norwood-Norfolk 406201	5,600	COUNTY TAXABLE VALUE		115,500	
Bock Jacqueline	FRNT 80.00 DPTH 446.00	115,500	TOWN TAXABLE VALUE		115,500	
8837 State Highway 56	EAST-0332632 NRTH-1765534		SCHOOL TAXABLE VALUE		90,900	
Massena, NY 13662	DEED BOOK 2007 PG-2841		FD028 Norfolk Fire Dist		115,500 TO M	
	FULL MARKET VALUE	140,854	LT023 Raymondville Light		115,500 TO M	
			WD004 Raymondville Water		115,500 TO M	
***** 23.067-2-19.1 *****						
8843 SH 56						1- 47- 3
23.067-2-19.1	210 1 Family Res		Basic Star 41854	0	0	0 24,600
Graham Robert	Norwood-Norfolk 406201	6,100	VET WAR T 41123	0	0	7,380 0
Graham Betty	100'x438'x114'WFx473'	108,200	VET WAR C 41122	0	9,840	0 0
8843 State Highway 56	FRNT 100.00 DPTH 455.00		COUNTY TAXABLE VALUE		98,360	
Massena, NY 13662	ACRES 1.00		TOWN TAXABLE VALUE		100,820	
	EAST-0332468 NRTH-1765609		SCHOOL TAXABLE VALUE		83,600	
	DEED BOOK 860 PG-00045		FD028 Norfolk Fire Dist		108,200 TO M	
	FULL MARKET VALUE	131,951	LT023 Raymondville Light		108,200 TO M	
			WD004 Raymondville Water		108,200 TO M	
***** 23.067-2-20.1 *****						
8845 SH 56						1- 72-15
23.067-2-20.1	210 1 Family Res		Enhanced S 41834	0	0	0 53,550
MacIntire Keitha	Norwood-Norfolk 406201	6,100	CW_15_VET/ 41161	0	9,840	9,840 0
PO Box 218	Also 1999/22892	107,900	COUNTY TAXABLE VALUE		98,060	
Raymondville, NY 13678	FRNT 100.00 DPTH 220.00		TOWN TAXABLE VALUE		98,060	
	EAST-0332633 NRTH-1765738		SCHOOL TAXABLE VALUE		54,350	
	DEED BOOK 823 PG-00537		FD028 Norfolk Fire Dist		107,900 TO M	
	FULL MARKET VALUE	131,585	LT023 Raymondville Light		107,900 TO M	
			WD004 Raymondville Water		107,900 TO M	
*****						

STATE OF NEW YORK  
COUNTY - St Lawrence  
TOWN - Norfolk  
SWIS - 406289

2 0 1 6 T E N T A T I V E A S S E S S M E N T R O L L  
T A X A B L E SECTION OF THE ROLL - 1

PAGE 246  
VALUATION DATE-JUL 01, 2015  
TAXABLE STATUS DATE-MAR 01, 2016

TAX MAP NUMBER SEQUENCE  
UNIFORM PERCENT OF VALUE IS 082.00  
UNIFORM PERCENT OF VALUE IS 082.00

TAX MAP PARCEL NUMBER	PROPERTY LOCATION & CLASS	ASSESSMENT	EXEMPTION CODE	COUNTY	TOWN	SCHOOL
CURRENT OWNERS NAME	SCHOOL DISTRICT	LAND	TAX DESCRIPTION	TAXABLE VALUE		
CURRENT OWNERS ADDRESS	PARCEL SIZE/GRID COORD	TOTAL	SPECIAL DISTRICTS			ACCOUNT NO.
*****						
23.067-2-21	8849 SH 56			23.067-2-21		*****
Ham Karen L	210 1 Family Res		Enhanced S 41834	0	0	1- 65-11
PO Box 83	Norwood-Norfolk 406201	5,800	COUNTY TAXABLE VALUE		85,900	
Raymondville, NY 13678-0083	FRNT 120.00 DPTH 150.00	85,900	TOWN TAXABLE VALUE		85,900	
	EAST-0332630 NRTH-1765842		SCHOOL TAXABLE VALUE		32,350	
	DEED BOOK 1026 PG-00530		FD028 Norfolk Fire Dist		85,900 TO M	
	FULL MARKET VALUE	104,756	LT023 Raymondville Light		85,900 TO M	
			WD004 Raymondville Water		85,900 TO M	
*****						
23.067-2-24	8776 SH 56			23.067-2-24		*****
Sharlow Richard J	220 2 Family Res		Dis & Lim 41932	0	9,750	1- 96-12
PO Box 203	Norwood-Norfolk 406201	6,200	Basic Star 41854	0	0	0
Raymondville, NY 13678-0203	Also 906/747	65,000	COUNTY TAXABLE VALUE		55,250	24,600
	FRNT 110.00 DPTH		TOWN TAXABLE VALUE		65,000	
	ACRES 0.50		SCHOOL TAXABLE VALUE		40,400	
	EAST-0332932 NRTH-1764022		FD028 Norfolk Fire Dist		65,000 TO M	
	DEED BOOK 2007 PG-15506		LT023 Raymondville Light		65,000 TO M	
	FULL MARKET VALUE	79,268	WD004 Raymondville Water		65,000 TO M	
*****						
23.067-2-26	Grantville Rd			23.067-2-26		*****
Sylvester Margaret A	314 Rural vac<10		COUNTY TAXABLE VALUE		4,200	
Attn: Joseph Sylvester	Norwood-Norfolk 406201	4,200	TOWN TAXABLE VALUE		4,200	
33 Orchard St	160x130x115x130 130'Wf	4,200	SCHOOL TAXABLE VALUE		4,200	
Ansonia, CT 06401-2435	FRNT 160.00 DPTH		FD028 Norfolk Fire Dist		4,200 TO M	
	ACRES 0.41		LT023 Raymondville Light		4,200 TO M	
	EAST-0332485 NRTH-1764298					
	DEED BOOK 821 PG-00223					
	FULL MARKET VALUE	5,122				
*****						
23.067-2-28	Off SH 56			23.067-2-28		*****
Danko Development Corp	314 Rural vac<10 - WTRFNT		COUNTY TAXABLE VALUE		2,200	
Attn: Opal Danko	Norwood-Norfolk 406201	2,200	TOWN TAXABLE VALUE		2,200	
1 Riverside Pkwy	Landlocked	2,200	SCHOOL TAXABLE VALUE		2,200	
Massena, NY 13662	80x222x85'wfx235		FD028 Norfolk Fire Dist		2,200 TO M	
	ACRES 0.40		LT023 Raymondville Light		2,200 TO M	
	EAST-0332506 NRTH-1765055		WD004 Raymondville Water		2,200 TO M	
	DEED BOOK 543 PG-53					
	FULL MARKET VALUE	2,683				
*****						
23.067-2-29	Riverside Dr			23.067-2-29		*****
Danko Joseph D	314 Rural vac<10		COUNTY TAXABLE VALUE		4,700	
Danko Joseph M	Norwood-Norfolk 406201	4,700	TOWN TAXABLE VALUE		4,700	
15 St Lawrence Cres	FRNT 125.00 DPTH	4,700	SCHOOL TAXABLE VALUE		4,700	
Waddington, NY 13694-3171	ACRES 2.10		FD028 Norfolk Fire Dist		4,700 TO M	
	EAST-0332253 NRTH-1765829		LT023 Raymondville Light		4,700 TO M	
	DEED BOOK 2015 PG-15350		WD004 Raymondville Water		4,700 TO M	
	FULL MARKET VALUE	5,732				
*****						

STATE OF NEW YORK  
COUNTY - St Lawrence  
TOWN - Norfolk  
SWIS - 406289

2 0 1 6 T E N T A T I V E A S S E S S M E N T R O L L  
T A X A B L E SECTION OF THE ROLL - 1

PAGE 247  
VALUATION DATE-JUL 01, 2015  
TAXABLE STATUS DATE-MAR 01, 2016

TAX MAP NUMBER SEQUENCE  
UNIFORM PERCENT OF VALUE IS 082.00  
UNIFORM PERCENT OF VALUE IS 082.00

TAX MAP PARCEL NUMBER	PROPERTY LOCATION & CLASS	ASSESSMENT	EXEMPTION CODE	COUNTY	TOWN	SCHOOL
CURRENT OWNERS NAME	SCHOOL DISTRICT	LAND	TAX DESCRIPTION	TAXABLE VALUE		
CURRENT OWNERS ADDRESS	PARCEL SIZE/GRID COORD	TOTAL	SPECIAL DISTRICTS	ACCOUNT NO.		
*****						
23.067-2-32	7 Fairlawn Ave			23.067-2-32		1- 29- 5.2
Murray Leila J	210 1 Family Res		Enhanced S 41834	0	0	53,550
7 Fairlawn Ave	Norwood-Norfolk 406201	4,200	COUNTY TAXABLE VALUE		90,300	
Massena, NY 13662	198x143x175	90,300	TOWN TAXABLE VALUE		90,300	
	FRNT 198.00 DPTH		SCHOOL TAXABLE VALUE		36,750	
	ACRES 0.32		FD028 Norfolk Fire Dist		90,300 TO M	
	EAST-0333057 NRTH-1765797		LT023 Raymondville Light		90,300 TO M	
	DEED BOOK 2015 PG-8720		WD004 Raymondville Water		90,300 TO M	
	FULL MARKET VALUE	110,122				
*****						
23.067-2-33	4 Fairlawn Ave			23.067-2-33		
Murray Michael A	210 1 Family Res		Basic Star 41854	0	0	24,600
Murray Tammy	Norwood-Norfolk 406201	5,200	COUNTY TAXABLE VALUE		120,300	
PO Box 12	FRNT 89.00 DPTH	120,300	TOWN TAXABLE VALUE		120,300	
Raymondville, NY 13678-0012	ACRES 0.29		SCHOOL TAXABLE VALUE		95,700	
	EAST-0333043 NRTH-1765603		FD028 Norfolk Fire Dist		120,300 TO M	
	DEED BOOK 1055 PG-902		LT023 Raymondville Light		120,300 TO M	
	FULL MARKET VALUE	146,707	WD004 Raymondville Water		120,300 TO M	
*****						
23.067-2-34	6 Fairlawn Ave			23.067-2-34		
Labarge Stephen	210 1 Family Res		Basic Star 41854	0	0	24,600
Labarge Wendy	Norwood-Norfolk 406201	6,100	COUNTY TAXABLE VALUE		127,300	
6 Fairlawn Ave	Raised Ranch W/ing Pool	127,300	TOWN TAXABLE VALUE		127,300	
Massena, NY 13662	47xvar		SCHOOL TAXABLE VALUE		102,700	
	FRNT 47.00 DPTH 162.00		FD028 Norfolk Fire Dist		127,300 TO M	
	ACRES 0.61		LT023 Raymondville Light		127,300 TO M	
	EAST-0333177 NRTH-1765610		WD004 Raymondville Water		127,300 TO M	
	DEED BOOK 930 PG-00206					
	FULL MARKET VALUE	155,244				
*****						
23.067-2-35	12 Fairlawn Ave			23.067-2-35		1- 29- 5.5
Ploof Lois F (LU)	210 1 Family Res		Enhanced S 41834	0	0	53,550
12 Fairlawn Ave	Norwood-Norfolk 406201	5,700	COUNTY TAXABLE VALUE		104,200	
Massena, NY 13662	Lot 4 Blk B	104,200	TOWN TAXABLE VALUE		104,200	
	100x137x125x162 .39 Ar		SCHOOL TAXABLE VALUE		50,650	
	FRNT 100.00 DPTH 170.00		FD028 Norfolk Fire Dist		104,200 TO M	
	ACRES 0.40		LT023 Raymondville Light		104,200 TO M	
	EAST-0333204 NRTH-1765737		WD004 Raymondville Water		104,200 TO M	
	DEED BOOK 2014 PG-5339					
	FULL MARKET VALUE	127,073				
*****						



STATE OF NEW YORK  
 COUNTY - St Lawrence  
 TOWN - Norfolk  
 SWIS - 406289

2 0 1 6 T E N T A T I V E A S S E S S M E N T R O L L  
 T A X A B L E SECTION OF THE ROLL - 1

PAGE 248  
 VALUATION DATE-JUL 01, 2015  
 TAXABLE STATUS DATE-MAR 01, 2016

TAX MAP NUMBER SEQUENCE  
 UNIFORM PERCENT OF VALUE IS 082.00  
 UNIFORM PERCENT OF VALUE IS 082.00

TAX MAP PARCEL NUMBER	PROPERTY LOCATION & CLASS	ASSESSMENT	EXEMPTION CODE-----	COUNTY-----	TOWN-----	SCHOOL
CURRENT OWNERS NAME	SCHOOL DISTRICT	LAND	TAX DESCRIPTION	TAXABLE VALUE		
CURRENT OWNERS ADDRESS	PARCEL SIZE/GRID COORD	TOTAL	SPECIAL DISTRICTS	ACCOUNT NO.		
*****						
23.067-2-36	16 Fairlawn Ave			23.067-2-36		*****
	210 1 Family Res		Basic Star 41854	0	0	1- 99- 4
Coburn Leslie L	Norwood-Norfolk 406201	6,000	COUNTY TAXABLE VALUE		98,700	24,600
Coburn Kelly J	180x120x141x137	98,700	TOWN TAXABLE VALUE		98,700	
16 Fairlawn Ave	FRNT 180.00 DPTH		SCHOOL TAXABLE VALUE		74,100	
Massena, NY 13662	ACRES 0.47		FD028 Norfolk Fire Dist		98,700 TO M	
	EAST-0333277 NRTH-1765857		LT023 Raymondville Light		98,700 TO M	
	DEED BOOK 2003 PG-12474		WD004 Raymondville Water		98,700 TO M	
	FULL MARKET VALUE	120,366	*****			
*****						
23.067-2-37	5 Evergreen Ave			23.067-2-37		*****
	210 1 Family Res		COUNTY TAXABLE VALUE		40,000	
Coburn Kelly J	Norwood-Norfolk 406201	4,800	TOWN TAXABLE VALUE		40,000	
16 Fairlawn Ave	Sub 6 Blk B	40,000	SCHOOL TAXABLE VALUE		40,000	
Massena, NY 13662	220X146X26X141		FD028 Norfolk Fire Dist		40,000 TO M	
	FRNT 220.00 DPTH		LT023 Raymondville Light		40,000 TO M	
	ACRES 0.37		WD004 Raymondville Water		40,000 TO M	
	EAST-0333391 NRTH-1765763		*****			
	DEED BOOK 2014 PG-5261		*****			
	FULL MARKET VALUE	48,780	*****			
*****						
23.067-2-38	3 Evergreen Ave			23.067-2-38		*****
	210 1 Family Res		Basic Star 41854	0	0	1- 29- 5.4
Cote Joseph A	Norwood-Norfolk 406201	5,500	COUNTY TAXABLE VALUE		84,500	24,600
Cote Vicky C	Lot 7 Blk B	84,500	TOWN TAXABLE VALUE		84,500	
3 Evergreen Ave	Ranch		SCHOOL TAXABLE VALUE		59,900	
Massena, NY 13678-3450	FRNT 100.00 DPTH 150.00		FD028 Norfolk Fire Dist		84,500 TO M	
	ACRES 0.33		LT023 Raymondville Light		84,500 TO M	
	EAST-0333357 NRTH-1765670		WD004 Raymondville Water		84,500 TO M	
	DEED BOOK 2015 PG-14893		*****			
	FULL MARKET VALUE	103,049	*****			
*****						
23.067-2-39	1 Evergreen Ave			23.067-2-39		*****
	210 1 Family Res		Basic Star 41854	0	0	1- 29- 6.2
Burlingame Randy A	Norwood-Norfolk 406201	5,300	COUNTY TAXABLE VALUE		105,000	24,600
George-Burlingame Lisa	90x161x115x150	105,000	TOWN TAXABLE VALUE		105,000	
1 Evergreen Ave	FRNT 90.00 DPTH 156.00		SCHOOL TAXABLE VALUE		80,400	
Massena, NY 13662	ACRES 0.32		FD028 Norfolk Fire Dist		105,000 TO M	
	EAST-0333311 NRTH-1765550		LT023 Raymondville Light		105,000 TO M	
	DEED BOOK 2004 PG-11994		WD004 Raymondville Water		105,000 TO M	
	FULL MARKET VALUE	128,049	*****			
*****						

STATE OF NEW YORK  
COUNTY - St Lawrence  
TOWN - Norfolk  
SWIS - 406289

2 0 1 6 T E N T A T I V E A S S E S S M E N T R O L L  
T A X A B L E SECTION OF THE ROLL - 1

PAGE 249  
VALUATION DATE-JUL 01, 2015  
TAXABLE STATUS DATE-MAR 01, 2016

TAX MAP NUMBER SEQUENCE  
UNIFORM PERCENT OF VALUE IS 082.00  
UNIFORM PERCENT OF VALUE IS 082.00

TAX MAP PARCEL NUMBER	PROPERTY LOCATION & CLASS	ASSESSMENT	EXEMPTION CODE	COUNTY	TOWN	SCHOOL
CURRENT OWNERS NAME	SCHOOL DISTRICT	LAND	TAX DESCRIPTION	TAXABLE VALUE		
CURRENT OWNERS ADDRESS	PARCEL SIZE/GRID COORD	TOTAL	SPECIAL DISTRICTS			ACCOUNT NO.
***** 23.067-2-42 *****						
23.067-2-42	4 Woodland Dr					1- 28-10
Cobb Steven	210 1 Family Res		Basic Star 41854	0	0	24,600
Cobb Susan	Norwood-Norfolk 406201	5,700	COUNTY TAXABLE VALUE		70,000	
4 Woodland Dr	90x164x167x230	70,000	TOWN TAXABLE VALUE		70,000	
Massena, NY 13662	FRNT 90.00 DPTH 197.00		SCHOOL TAXABLE VALUE		45,400	
	ACRES 0.41		FD028 Norfolk Fire Dist		70,000 TO M	
	EAST-0333377 NRTH-1765010		LT023 Raymondville Light		70,000 TO M	
	DEED BOOK 2003 PG-20450		WD004 Raymondville Water		70,000 TO M	
	FULL MARKET VALUE	85,366				
***** 23.067-2-43 *****						
23.067-2-43	Off Woodland Dr					
Cobb Steven	311 Res vac land		COUNTY TAXABLE VALUE		3,900	
Cobb Susan	Norwood-Norfolk 406201	3,900	TOWN TAXABLE VALUE		3,900	
4 Woodland Dr	90x229x75x254	3,900	SCHOOL TAXABLE VALUE		3,900	
Massena, NY 13662	FRNT 90.00 DPTH 242.00		FD028 Norfolk Fire Dist		3,900 TO M	
	EAST-0333380 NRTH-1764859		LT023 Raymondville Light		3,900 TO M	
	DEED BOOK 2003 PG-20450		WD004 Raymondville Water		3,900 TO M	
	FULL MARKET VALUE	4,756				
***** 23.067-2-44 *****						
23.067-2-44	25 Grantville Rd					1- 62- 8
Ladue Albert	210 1 Family Res		VET COM T 41133	0	0	0
Ladue Carolyn	Norwood-Norfolk 406201	6,700	VET COM C 41132	0	16,400	0
PO Box 108	1 Ar	70,700	Enhanced S 41834	0	0	53,550
Raymondville, NY 13678-0108	ACRES 1.20		COUNTY TAXABLE VALUE		54,300	
	EAST-0333403 NRTH-1764688		TOWN TAXABLE VALUE		58,400	
	DEED BOOK 872 PG-00372		SCHOOL TAXABLE VALUE		17,150	
	FULL MARKET VALUE	86,220	FD028 Norfolk Fire Dist		70,700 TO M	
			LT023 Raymondville Light		70,700 TO M	
			WD004 Raymondville Water		70,700 TO M	
***** 23.067-2-45 *****						
23.067-2-45	17 Grantville Rd					1- 63- 8
Ladue Albert	210 1 Family Res		COUNTY TAXABLE VALUE		32,300	
Ladue Carolyn	Norwood-Norfolk 406201	6,700	TOWN TAXABLE VALUE		32,300	
PO Box 108	1.75 Ar	32,300	SCHOOL TAXABLE VALUE		32,300	
Raymondville, NY 13678-0108	ACRES 1.20		FD028 Norfolk Fire Dist		32,300 TO M	
	EAST-0333231 NRTH-1764665		LT023 Raymondville Light		32,300 TO M	
	DEED BOOK 1048 PG-00873		WD004 Raymondville Water		32,300 TO M	
	FULL MARKET VALUE	39,390				
***** 23.067-2-46 *****						
23.067-2-46	Grantville Rd					1- 93-14.3
Denny Michael J	314 Rural vac<10		COUNTY TAXABLE VALUE		1,000	
498 Country Club Ln	Norwood-Norfolk 406201	1,000	TOWN TAXABLE VALUE		1,000	
Winchester, TN 37398	264x135x240x135	1,000	SCHOOL TAXABLE VALUE		1,000	
	FRNT 264.00 DPTH 135.00		FD028 Norfolk Fire Dist		1,000 TO M	
	EAST-0333017 NRTH-1764511		LT023 Raymondville Light		1,000 TO M	
	DEED BOOK 2004 PG-21159		WD004 Raymondville Water		1,000 TO M	
	FULL MARKET VALUE	1,220				
*****						

STATE OF NEW YORK  
 COUNTY - St Lawrence  
 TOWN - Norfolk  
 SWIS - 406289

2 0 1 6 T E N T A T I V E A S S E S S M E N T R O L L  
 T A X A B L E SECTION OF THE ROLL - 1

PAGE 250  
 VALUATION DATE-JUL 01, 2015  
 TAXABLE STATUS DATE-MAR 01, 2016

TAX MAP NUMBER SEQUENCE  
 UNIFORM PERCENT OF VALUE IS 082.00  
 UNIFORM PERCENT OF VALUE IS 082.00

TAX MAP PARCEL NUMBER	PROPERTY LOCATION & CLASS	ASSESSMENT	EXEMPTION CODE-----	COUNTY-----	TOWN-----	SCHOOL
CURRENT OWNERS NAME	SCHOOL DISTRICT	LAND	TAX DESCRIPTION	TAXABLE VALUE		
CURRENT OWNERS ADDRESS	PARCEL SIZE/GRID COORD	TOTAL	SPECIAL DISTRICTS	ACCOUNT NO.		
*****						
23.067-2-47	8775 SH 56			23.067-2-47	*****	
Bombard Mary Diane	210 1 Family Res		Enhanced S 41834	0	0	1- 15-10
PO Box 174	Norwood-Norfolk 406201	5,600	COUNTY TAXABLE VALUE		49,400	49,400
Raymondville, NY 13678-0174	75x335x90x310	49,400	TOWN TAXABLE VALUE		49,400	
	FRNT 75.00 DPTH 323.00		SCHOOL TAXABLE VALUE		0	
	EAST-0332615 NRTH-1763977		FD028 Norfolk Fire Dist		49,400 TO M	
	DEED BOOK BY PG-WILL		LT023 Raymondville Light		49,400 TO M	
	FULL MARKET VALUE	60,244	WD004 Raymondville Water		49,400 TO M	
*****						

STATE OF NEW YORK  
 COUNTY - St Lawrence  
 TOWN - Norfolk  
 SWIS - 406289

2 0 1 6 T E N T A T I V E A S S E S S M E N T R O L L  
 T A X A B L E S E C T I O N O F T H E R O L L - 1  
 M A P S E C T I O N - 0 2 3  
 S U B - S E C T I O N - 0 6 7  
 U N I F O R M P E R C E N T O F V A L U E I S 0 8 2 . 0 0

PAGE 251  
 VALUATION DATE-JUL 01, 2015  
 TAXABLE STATUS DATE-MAR 01, 2016  
 RPS150/V04/L015  
 CURRENT DATE 4/26/2016

\*\*\* S P E C I A L D I S T R I C T S U M M A R Y \*\*\*

CODE	DISTRICT NAME	TOTAL PARCELS	EXTENSION TYPE	EXTENSION VALUE	AD VALOREM VALUE	EXEMPT AMOUNT	TAXABLE VALUE
FD028	Norfolk Fire D	66	TOTAL M		3869,550		3869,550
LT023	Raymondville L	66	TOTAL M		3869,550		3869,550
WD004	Raymondville W	65	TOTAL M		3865,350		3865,350

\*\*\* S C H O O L D I S T R I C T S U M M A R Y \*\*\*

CODE	DISTRICT NAME	TOTAL PARCELS	ASSESSED LAND	ASSESSED TOTAL	EXEMPT AMOUNT	TOTAL TAXABLE	STAR AMOUNT	STAR TAXABLE
406201	Norwood-Norfolk	66	388,100	3869,550		3869,550	1277,450	2592,100
	S U B - T O T A L	66	388,100	3869,550		3869,550	1277,450	2592,100
	T O T A L	66	388,100	3869,550		3869,550	1277,450	2592,100

\*\*\* S Y S T E M C O D E S S U M M A R Y \*\*\*

NO SYSTEM EXEMPTIONS AT THIS LEVEL

\*\*\* E X E M P T I O N S U M M A R Y \*\*\*

CODE	DESCRIPTION	TOTAL PARCELS	COUNTY	TOWN	SCHOOL
41122	VET WAR C	3	23,115		
41123	VET WAR T	3		18,195	
41132	VET COM C	2	30,450		
41133	VET COM T	2		24,600	
41161	CW_15_VET/	1	9,840	9,840	
41834	Enhanced S	11			554,250
41854	Basic Star	30			723,200
41932	Dis & Lim	1	9,750		
	T O T A L	53	73,155	52,635	1277,450

STATE OF NEW YORK  
COUNTY - St Lawrence  
TOWN - Norfolk  
SWIS - 406289

2 0 1 6 T E N T A T I V E A S S E S S M E N T R O L L  
T A X A B L E SECTION OF THE ROLL - 1  
M A P S E C T I O N - 023  
S U B - S E C T I O N - 067  
UNIFORM PERCENT OF VALUE IS 082.00

PAGE 252  
VALUATION DATE-JUL 01, 2015  
TAXABLE STATUS DATE-MAR 01, 2016  
RPS150/V04/L015  
CURRENT DATE 4/26/2016

\*\*\* G R A N D T O T A L S \*\*\*

ROLL SEC	DESCRIPTION	TOTAL PARCELS	ASSESSED LAND	ASSESSED TOTAL	TAXABLE COUNTY	TAXABLE TOWN	TAXABLE SCHOOL	STAR TAXABLE
1	TAXABLE	66	388,100	3869,550	3796,395	3816,915	3869,550	2592,100

STATE OF NEW YORK  
COUNTY - St Lawrence  
TOWN - Norfolk  
SWIS - 406289

2 0 1 6 T E N T A T I V E A S S E S S M E N T R O L L  
T A X A B L E SECTION OF THE ROLL - 1

PAGE 253  
VALUATION DATE-JUL 01, 2015  
TAXABLE STATUS DATE-MAR 01, 2016

TAX MAP NUMBER SEQUENCE  
UNIFORM PERCENT OF VALUE IS 082.00  
UNIFORM PERCENT OF VALUE IS 082.00

TAX MAP PARCEL NUMBER	PROPERTY LOCATION & CLASS	ASSESSMENT	EXEMPTION CODE	COUNTY	TOWN	SCHOOL
CURRENT OWNERS NAME	SCHOOL DISTRICT	LAND	TAX DESCRIPTION	TAXABLE VALUE		
CURRENT OWNERS ADDRESS	PARCEL SIZE/GRID COORD	TOTAL	SPECIAL DISTRICTS	ACCOUNT NO.		
*****						
23.068-1-6.1	Evergreen Ave 311 Res vac land		COUNTY TAXABLE VALUE	23.068-1-6.1	1-28-11.1	
Chen Tammy	Norwood-Norfolk 406201	3,700	TOWN TAXABLE VALUE			
Chen Yi-Ming	Sub Div 15 Blk C	3,700	SCHOOL TAXABLE VALUE			
PO Box 144	100x192x155x156		FD028 Norfolk Fire Dist			3,700 TO M
Raymondville, NY 13678-0144	FRNT 100.00 DPTH 174.00		LT023 Raymondville Light			3,700 TO M
	ACRES 0.40		WD004 Raymondville Water			3,700 TO M
	EAST-0333578 NRTH-1765690					
	DEED BOOK 2010 PG-8627					
	FULL MARKET VALUE	4,512				
*****						
23.068-1-6.2	6 Evergreen Ave 210 1 Family Res		Enhanced S 41834	23.068-1-6.2	1-28-11.2	
Popiel Peter J	Norwood-Norfolk 406201	5,400	COUNTY TAXABLE VALUE			53,550
Popiel Linda K	95x150x100x153 .38 Ar	100,000	TOWN TAXABLE VALUE			
6 Evergreen Ave	FRNT 95.00 DPTH 152.00		SCHOOL TAXABLE VALUE			46,450
Massena, NY 13662	EAST-0333538 NRTH-1765563		FD028 Norfolk Fire Dist			100,000 TO M
	DEED BOOK 2006 PG-17215		LT023 Raymondville Light			100,000 TO M
	FULL MARKET VALUE	121,951	WD004 Raymondville Water			100,000 TO M
*****						
23.068-1-6.3	7 Woodland Dr 210 1 Family Res		Basic Star 41854	23.068-1-6.3	1-28-11.3	
Williams John C V	Norwood-Norfolk 406201	7,700	COUNTY TAXABLE VALUE			24,600
7 Woodland Dr	210x153x100x200	103,400	TOWN TAXABLE VALUE			
Massena, NY 13662	FRNT 210.00 DPTH 177.00		SCHOOL TAXABLE VALUE			78,800
	ACRES 0.85 BANK8888111		FD028 Norfolk Fire Dist			103,400 TO M
	EAST-0333758 NRTH-1765823		LT023 Raymondville Light			103,400 TO M
	DEED BOOK 2015 PG-8747		WD004 Raymondville Water			103,400 TO M
	FULL MARKET VALUE	126,098				
*****						
23.068-1-7	5 Woodland Dr 210 1 Family Res		Enhanced S 41834	23.068-1-7	1-31-15	
Derushia Eileen A (LU)	Norwood-Norfolk 406201	5,500	COUNTY TAXABLE VALUE			53,550
293 Hartsville Lane	FRNT 100.00 DPTH 153.00	60,000	TOWN TAXABLE VALUE			
Webster, NY 14580	ACRES 0.52		SCHOOL TAXABLE VALUE			6,450
	EAST-0333751 NRTH-1765710		FD028 Norfolk Fire Dist			60,000 TO M
	DEED BOOK 1999 PG-2958		LT023 Raymondville Light			60,000 TO M
	FULL MARKET VALUE	73,171	WD004 Raymondville Water			60,000 TO M
*****						

STATE OF NEW YORK  
COUNTY - St Lawrence  
TOWN - Norfolk  
SWIS - 406289

2 0 1 6 T E N T A T I V E A S S E S S M E N T R O L L  
T A X A B L E SECTION OF THE ROLL - 1

PAGE 254  
VALUATION DATE-JUL 01, 2015  
TAXABLE STATUS DATE-MAR 01, 2016

TAX MAP NUMBER SEQUENCE  
UNIFORM PERCENT OF VALUE IS 082.00  
UNIFORM PERCENT OF VALUE IS 082.00

TAX MAP PARCEL NUMBER	PROPERTY LOCATION & CLASS	ASSESSMENT	EXEMPTION CODE	COUNTY	TOWN	SCHOOL
CURRENT OWNERS NAME	SCHOOL DISTRICT	LAND	TAX DESCRIPTION	TAXABLE VALUE		
CURRENT OWNERS ADDRESS	PARCEL SIZE/GRID COORD	TOTAL	SPECIAL DISTRICTS	ACCOUNT NO.		
***** 23.068-1-8 *****						
3 Woodland Dr						1- 97-13
23.068-1-8	210 1 Family Res		Basic Star 41854	0	0	24,600
Akins Brandi L	Norwood-Norfolk 406201	5,500	COUNTY TAXABLE VALUE		100,000	
Akins Matthew N	FRNT 100.00 DPTH 153.00	100,000	TOWN TAXABLE VALUE		100,000	
3 Woodland Dr	BANK8888869		SCHOOL TAXABLE VALUE		75,400	
Massena, NY 13662	EAST-0333685 NRTH-1765523		FD028 Norfolk Fire Dist		100,000 TO M	
	DEED BOOK 2012 PG-3828		LT023 Raymondville Light		100,000 TO M	
	FULL MARKET VALUE	121,951	WD004 Raymondville Water		100,000 TO M	
***** 23.068-1-9 *****						
1 Woodland Dr						1- 52-12
23.068-1-9	210 1 Family Res		Basic Star 41854	0	0	24,600
Hazen Jon	Norwood-Norfolk 406201	6,000	COUNTY TAXABLE VALUE		90,000	
Hazen Cheryl	150x133x57x153	90,000	TOWN TAXABLE VALUE		90,000	
PO Box 21	FRNT 150.00 DPTH 143.00		SCHOOL TAXABLE VALUE		65,400	
Raymondville, NY 13678-0021	EAST-0333638 NRTH-1765423		FD028 Norfolk Fire Dist		90,000 TO M	
	DEED BOOK 847 PG-00120		LT023 Raymondville Light		90,000 TO M	
	FULL MARKET VALUE	109,756	WD004 Raymondville Water		90,000 TO M	
***** 23.068-1-10 *****						
2 Evergreen Ave						1- 53- 2
23.068-1-10	210 1 Family Res		Basic Star 41854	0	0	24,600
Gonser Brandon	Norwood-Norfolk 406201	6,100	COUNTY TAXABLE VALUE		89,800	
Gonser Brittney M	Sec C Lot 12	89,800	TOWN TAXABLE VALUE		89,800	
2 Evergreen Ave	26,500 Sq Ft		SCHOOL TAXABLE VALUE		65,200	
Massena, NY 13662	350x145x133		FD028 Norfolk Fire Dist		89,800 TO M	
	FRNT 350.00 DPTH 145.00		LT023 Raymondville Light		89,800 TO M	
	ACRES 0.60 BANK8888830		WD004 Raymondville Water		89,800 TO M	
	EAST-0333524 NRTH-1765343					
	DEED BOOK 2010 PG-17974					
	FULL MARKET VALUE	109,512				
***** 23.068-1-11 *****						
4 Evergreen Ave						1- 17-13
23.068-1-11	210 1 Family Res		Basic Star 41854	0	0	24,600
Bond Richard	Norwood-Norfolk 406201	5,900	COUNTY TAXABLE VALUE		100,000	
Bond Barbara	130x153x77x145	100,000	TOWN TAXABLE VALUE		100,000	
PO Box 169	FRNT 130.00 DPTH 149.00		SCHOOL TAXABLE VALUE		75,400	
Raymondville, NY 13678	ACRES 0.44 BANK8888830		FD028 Norfolk Fire Dist		100,000 TO M	
	EAST-0333504 NRTH-1765497		LT023 Raymondville Light		100,000 TO M	
	DEED BOOK 2000 PG-25287		WD004 Raymondville Water		100,000 TO M	
	FULL MARKET VALUE	121,951				
*****						

STATE OF NEW YORK  
COUNTY - St Lawrence  
TOWN - Norfolk  
SWIS - 406289

2 0 1 6 T E N T A T I V E A S S E S S M E N T R O L L  
T A X A B L E SECTION OF THE ROLL - 1

PAGE 255  
VALUATION DATE-JUL 01, 2015  
TAXABLE STATUS DATE-MAR 01, 2016

TAX MAP NUMBER SEQUENCE  
UNIFORM PERCENT OF VALUE IS 082.00  
UNIFORM PERCENT OF VALUE IS 082.00

TAX MAP PARCEL NUMBER	PROPERTY LOCATION & CLASS	ASSESSMENT	EXEMPTION CODE	COUNTY	TOWN	SCHOOL
CURRENT OWNERS NAME	SCHOOL DISTRICT	LAND	TAX DESCRIPTION	TAXABLE VALUE		
CURRENT OWNERS ADDRESS	PARCEL SIZE/GRID COORD	TOTAL	SPECIAL DISTRICTS			ACCOUNT NO.
***** 23.068-1-14 *****						
23.068-1-14	8 Evergreen Ave					
Chen Tammy	210 1 Family Res		VET WAR C 41122	0	9,840	0
Chen Ming	Norwood-Norfolk 406201	5,700	VET WAR T 41123	0	0	7,380
PO Box 144	Lot 16 Blk C	127,600	Basic Star 41854	0	0	24,600
Raymondville, NY 13678-0144	.33 Ar		COUNTY TAXABLE VALUE		117,760	
	FRNT 68.00 DPTH		TOWN TAXABLE VALUE		120,220	
	ACRES 0.39		SCHOOL TAXABLE VALUE		103,000	
	EAST-0333571 NRTH-1765803		FD028 Norfolk Fire Dist		127,600	TO M
	DEED BOOK 2000 PG-17354		LT023 Raymondville Light		127,600	TO M
	FULL MARKET VALUE	155,610	WD004 Raymondville Water		127,600	TO M
***** 23.068-1-17 *****						
23.068-1-17	Evergreen Ave					
Freiman Randal L	311 Res vac land		COUNTY TAXABLE VALUE		3,900	
PO Box 64	Norwood-Norfolk 406201	3,900	TOWN TAXABLE VALUE		3,900	
Raymondville, NY 13678-0064	Sub Div 17 Blk C	3,900	SCHOOL TAXABLE VALUE		3,900	
	110x170x95x80x201		FD028 Norfolk Fire Dist		3,900	TO M
	FRNT 87.00 DPTH 185.00		LT023 Raymondville Light		3,900	TO M
	EAST-0033353 NRTH-0176591		WD004 Raymondville Water		3,900	TO M
	DEED BOOK 2009 PG-6202					
	FULL MARKET VALUE	4,756				
***** 23.068-1-19 *****						
23.068-1-19	Woodland Dr					
Danko Joseph D	311 Res vac land		COUNTY TAXABLE VALUE		3,700	
Danko Joseph M	Norwood-Norfolk 406201	3,700	TOWN TAXABLE VALUE		3,700	
15 St Lawrence Cres	Revier, Danko	3,700	SCHOOL TAXABLE VALUE		3,700	
Waddington, NY 13694-3171	Sub 9 Blk C		FD028 Norfolk Fire Dist		3,700	TO M
	95x156x100x153		LT023 Raymondville Light		3,700	TO M
	FRNT 100.00 DPTH 153.00		WD004 Raymondville Water		3,700	TO M
	ACRES 0.35					
	EAST-0333731 NRTH-1765603					
	DEED BOOK 2015 PG-15350					
	FULL MARKET VALUE	4,512				
***** 23.068-1-20 *****						
23.068-1-20	Woodland Dr					
Danko Joseph D	311 Res vac land		COUNTY TAXABLE VALUE		3,500	
Danko Joseph M	Norwood-Norfolk 406201	3,500	TOWN TAXABLE VALUE		3,500	
15 St Lawrence Cres	Danko, Paul, Road	3,500	SCHOOL TAXABLE VALUE		3,500	
Waddington, NY 13694-3171	Sub Div 24 Blk D		FD028 Norfolk Fire Dist		3,500	TO M
	75x205x130x170		LT023 Raymondville Light		3,500	TO M
	FRNT 75.00 DPTH 188.00		WD004 Raymondville Water		3,500	TO M
	EAST-0334005 NRTH-1765837					
	DEED BOOK 2015 PG-15350					
	FULL MARKET VALUE	4,268				



STATE OF NEW YORK  
COUNTY - St Lawrence  
TOWN - Norfolk  
SWIS - 406289

2 0 1 6 T E N T A T I V E A S S E S S M E N T R O L L  
T A X A B L E SECTION OF THE ROLL - 1

PAGE 256  
VALUATION DATE-JUL 01, 2015  
TAXABLE STATUS DATE-MAR 01, 2016

TAX MAP NUMBER SEQUENCE  
UNIFORM PERCENT OF VALUE IS 082.00  
UNIFORM PERCENT OF VALUE IS 082.00

TAX MAP PARCEL NUMBER	PROPERTY LOCATION & CLASS	ASSESSMENT	EXEMPTION CODE	COUNTY	TOWN	SCHOOL
CURRENT OWNERS NAME	SCHOOL DISTRICT	LAND	TAX DESCRIPTION	TAXABLE VALUE		
CURRENT OWNERS ADDRESS	PARCEL SIZE/GRID COORD	TOTAL	SPECIAL DISTRICTS	ACCOUNT NO.		
***** 23.068-1-21 *****						
23.068-1-21	Woodland Dr 311 Res vac land		COUNTY TAXABLE VALUE	3,800		
Danko Joseph D	Norwood-Norfolk 406201	3,800	TOWN TAXABLE VALUE	3,800		
Danko Joseph M	Danko, Paul	3,800	SCHOOL TAXABLE VALUE	3,800		
15 St Lawrence Cres	Sub Div 25 Blk D		FD028 Norfolk Fire Dist	3,800	TO	M
Waddington, NY 13694-3171	100x170x115x160		LT023 Raymondville Light	3,800	TO	M
	FRNT 100.00 DPTH 165.00		WD004 Raymondville Water	3,800	TO	M
	EAST-0333972 NRTH-1765743					
	DEED BOOK 2015 PG-15350					
	FULL MARKET VALUE	4,634				
***** 23.068-1-22 *****						
23.068-1-22	Woodland Dr 311 Res vac land		COUNTY TAXABLE VALUE	3,700		
Danko Joseph D	Norwood-Norfolk 406201	3,700	TOWN TAXABLE VALUE	3,700		
Danko Joseph M	Danko, Paul	3,700	SCHOOL TAXABLE VALUE	3,700		
15 St Lawrence Cres	Sub 26 Blk D Vacant Lot		FD028 Norfolk Fire Dist	3,700	TO	M
Waddington, NY 13694-3171	100x160x100x155		LT023 Raymondville Light	3,700	TO	M
	FRNT 100.00 DPTH 158.00		WD004 Raymondville Water	3,700	TO	M
	EAST-0333932 NRTH-1765630					
	DEED BOOK 2015 PG-15350					
	FULL MARKET VALUE	4,512				
***** 23.068-1-23 *****						
23.068-1-23	Woodland Dr 311 Res vac land		COUNTY TAXABLE VALUE	3,700		
Danko Joseph D	Norwood-Norfolk 406201	3,700	TOWN TAXABLE VALUE	3,700		
Danko Joseph M	Sub Div 27 Blk D	3,700	SCHOOL TAXABLE VALUE	3,700		
15 St Lawrence Cres	100x155x100x155		FD028 Norfolk Fire Dist	3,700	TO	M
Waddington, NY 13694-3171	FRNT 100.00 DPTH 155.00		LT023 Raymondville Light	3,700	TO	M
	EAST-0333918 NRTH-1765537		WD004 Raymondville Water	3,700	TO	M
	DEED BOOK 2015 PG-15350					
	FULL MARKET VALUE	4,512				
***** 23.068-1-24 *****						
23.068-1-24	Woodland Dr 311 Res vac land		COUNTY TAXABLE VALUE	3,700		
Danko Joseph D	Norwood-Norfolk 406201	3,700	TOWN TAXABLE VALUE	3,700		
Danko Joseph M	Babcock, Road	3,700	SCHOOL TAXABLE VALUE	3,700		
15 St Lawrence Cres	Sub 28 Blk D Vacant		FD028 Norfolk Fire Dist	3,700	TO	M
Waddington, NY 13694-3171	100x155x100x150		LT023 Raymondville Light	3,700	TO	M
	FRNT 100.00 DPTH 153.00		WD004 Raymondville Water	3,700	TO	M
	EAST-0333878 NRTH-1765450					
	DEED BOOK 2015 PG-15350					
	FULL MARKET VALUE	4,512				
*****						

STATE OF NEW YORK  
COUNTY - St Lawrence  
TOWN - Norfolk  
SWIS - 406289

2 0 1 6 T E N T A T I V E A S S E S S M E N T R O L L  
T A X A B L E SECTION OF THE ROLL - 1

PAGE 257  
VALUATION DATE-JUL 01, 2015  
TAXABLE STATUS DATE-MAR 01, 2016

TAX MAP NUMBER SEQUENCE  
UNIFORM PERCENT OF VALUE IS 082.00  
UNIFORM PERCENT OF VALUE IS 082.00

TAX MAP PARCEL NUMBER	PROPERTY LOCATION & CLASS	ASSESSMENT	EXEMPTION CODE	COUNTY	TOWN	SCHOOL
CURRENT OWNERS NAME	SCHOOL DISTRICT	LAND	TAX DESCRIPTION	TAXABLE VALUE		
CURRENT OWNERS ADDRESS	PARCEL SIZE/GRID COORD	TOTAL	SPECIAL DISTRICTS			ACCOUNT NO.
*****						
23.068-2-5	94 Grantville Rd			23.068-2-5		*****
McGregor Paul J	210 1 Family Res		COUNTY TAXABLE VALUE	61,900		1-100- 5
McGregor Shirley M	Norwood-Norfolk 406201	9,500	TOWN TAXABLE VALUE	61,900		
PO Box 58	2 Ar	61,900	SCHOOL TAXABLE VALUE	61,900		
Raymondville, NY 13678-0058	ACRES 1.90		FD028 Norfolk Fire Dist	61,900 TO M		
	EAST-0335180 NRTH-1765150		WD004 Raymondville Water	61,900 TO M		
	DEED BOOK 1998 PG-16100					
	FULL MARKET VALUE	75,488				
*****						
23.068-2-6	Grantville Rd			23.068-2-6		*****
McGregor Paul	314 Rural vac<10		COUNTY TAXABLE VALUE	4,300		1- 23-11
PO Box 58	Norwood-Norfolk 406201	4,300	TOWN TAXABLE VALUE	4,300		
Raymondville, NY 13678-0058	FRNT 100.00 DPTH 200.00	4,300	SCHOOL TAXABLE VALUE	4,300		
	ACRES 0.46		FD028 Norfolk Fire Dist	4,300 TO M		
	EAST-0334980 NRTH-1765130		WD004 Raymondville Water	4,300 TO M		
	DEED BOOK 2000 PG-5013					
	FULL MARKET VALUE	5,244				
*****						
23.068-2-7.1	93 Grantville Rd			23.068-2-7.1		*****
McGregor Paul J	312 Vac w/imprv		COUNTY TAXABLE VALUE	14,800		1- 6- 2
McGregor Shirley M	Norwood-Norfolk 406201	12,800	TOWN TAXABLE VALUE	14,800		
PO Box 58	Also 1107/45	14,800	SCHOOL TAXABLE VALUE	14,800		
Raymondville, NY 13678-0058	FRNT 202.00 DPTH		FD028 Norfolk Fire Dist	14,800 TO M		
	ACRES 5.60		WD004 Raymondville Water	14,800 TO M		
	EAST-0334553 NRTH-1765790					
	DEED BOOK 2000 PG-5013					
	FULL MARKET VALUE	18,049				
*****						
23.068-2-8	89 Grantville Rd			23.068-2-8		*****
McGregor Paul J	210 1 Family Res		COUNTY TAXABLE VALUE	44,900		1- 90- 3
McGregor Shirley M	Norwood-Norfolk 406201	7,500	TOWN TAXABLE VALUE	44,900		
PO Box 58	FRNT 150.00 DPTH 200.00	44,900	SCHOOL TAXABLE VALUE	44,900		
Raymondville, NY 13678-0058	ACRES 0.69		FD028 Norfolk Fire Dist	44,900 TO M		
	EAST-0334733 NRTH-1765230		WD004 Raymondville Water	44,900 TO M		
	DEED BOOK 998 PG-00560					
	FULL MARKET VALUE	54,756				
*****						
23.068-2-10.1	69, 81 Grantville Rd			23.068-2-10.1		*****
Sweet Alan E	270 Mfg housing		COUNTY TAXABLE VALUE	66,300		1- 90- 4
97 N Main St	Norwood-Norfolk 406201	14,200	TOWN TAXABLE VALUE	66,300		
Norwood, NY 13668	FRNT 391.00 DPTH	66,300	SCHOOL TAXABLE VALUE	66,300		
	ACRES 10.40		FD028 Norfolk Fire Dist	66,300 TO M		
	EAST-0334359 NRTH-1765463		LT023 Raymondville Light	66,300 TO M		
	DEED BOOK 2015 PG-1349		WD004 Raymondville Water	66,300 TO M		
	FULL MARKET VALUE	80,854				
*****						

STATE OF NEW YORK  
COUNTY - St Lawrence  
TOWN - Norfolk  
SWIS - 406289

2 0 1 6 T E N T A T I V E A S S E S S M E N T R O L L  
T A X A B L E SECTION OF THE ROLL - 1

PAGE 258  
VALUATION DATE-JUL 01, 2015  
TAXABLE STATUS DATE-MAR 01, 2016

TAX MAP NUMBER SEQUENCE  
UNIFORM PERCENT OF VALUE IS 082.00  
UNIFORM PERCENT OF VALUE IS 082.00

TAX MAP PARCEL NUMBER	PROPERTY LOCATION & CLASS	ASSESSMENT	EXEMPTION CODE	COUNTY	TOWN	SCHOOL
CURRENT OWNERS NAME	SCHOOL DISTRICT	LAND	TAX DESCRIPTION	TAXABLE VALUE		
CURRENT OWNERS ADDRESS	PARCEL SIZE/GRID COORD	TOTAL	SPECIAL DISTRICTS			ACCOUNT NO.
*****						
23.068-2-12	65 Grantville Rd			23.068-2-12		*****
	270 Mfg housing		COUNTY TAXABLE VALUE	20,800		1- 6- 6
Pitts Victor	Norwood-Norfolk 406201	8,100	TOWN TAXABLE VALUE	20,800		
Pitts Christina	12 X 60 Trlr 1979	20,800	SCHOOL TAXABLE VALUE	20,800		
PO Box 5	FRNT 165.00 DPTH		FD028 Norfolk Fire Dist	20,800 TO M		
Raymondville, NY 13678-0005	ACRES 1.80		LT023 Raymondville Light	20,800 TO M		
	EAST-0334159 NRTH-1765123		WD004 Raymondville Water	20,800 TO M		
	DEED BOOK 1096 PG-693					
	FULL MARKET VALUE	25,366				
*****						
23.068-2-14	60 Grantville Rd			23.068-2-14		*****
	270 Mfg housing		Basic Star 41854	0	0	8,800
Ayotte Carl F	Norwood-Norfolk 406201	6,400	COUNTY TAXABLE VALUE	8,800		
60 Grantville Rd	FRNT 100.00 DPTH 300.00	8,800	TOWN TAXABLE VALUE	8,800		
Norfolk, NY 13667	ACRES 0.69		SCHOOL TAXABLE VALUE	0		
	EAST-0334409 NRTH-1764780		FD028 Norfolk Fire Dist	8,800 TO M		
	DEED BOOK 2004 PG-3706		LT023 Raymondville Light	8,800 TO M		
	FULL MARKET VALUE	10,732	WD004 Raymondville Water	8,800 TO M		
*****						
23.068-2-15	Grantville Rd			23.068-2-15		*****
	314 Rural vac<10		COUNTY TAXABLE VALUE	600		1-100- 4.3
McGregor Paul J	Norwood-Norfolk 406201	600	TOWN TAXABLE VALUE	600		
PO Box 58	FRNT 200.00 DPTH 356.00	600	SCHOOL TAXABLE VALUE	600		
Raymondville, NY 13678-0058	ACRES 1.60		FD028 Norfolk Fire Dist	600 TO M		
	EAST-0335004 NRTH-1765479					
	DEED BOOK 2009 PG-11917					
	FULL MARKET VALUE	732				
*****						
23.068-2-16	72 Grantville Rd			23.068-2-16		*****
	270 Mfg housing		Basic Star 41854	0	0	13,400
Phillips Naomi	Norwood-Norfolk 406201	6,200	COUNTY TAXABLE VALUE	13,400		
Sweet Herbert	FRNT 100.00 DPTH 300.00	13,400	TOWN TAXABLE VALUE	13,400		
72 Grantville Rd	EAST-0334681 NRTH-1764908		SCHOOL TAXABLE VALUE	0		
Norfolk, NY 13667	FULL MARKET VALUE	16,341	FD028 Norfolk Fire Dist	13,400 TO M		
			LT023 Raymondville Light	13,400 TO M		
			WD004 Raymondville Water	13,400 TO M		
*****						
23.068-2-17	58 Grantville Rd			23.068-2-17		*****
	210 1 Family Res		COUNTY TAXABLE VALUE	8,500		
Sweet Alan E	Norwood-Norfolk 406201	6,000	TOWN TAXABLE VALUE	8,500		
97 N Main St	FRNT 100.00 DPTH 300.00	8,500	SCHOOL TAXABLE VALUE	8,500		
Norwood, NY 13668	EAST-0334319 NRTH-1764738		FD028 Norfolk Fire Dist	8,500 TO M		
	DEED BOOK 2015 PG-1349		LT023 Raymondville Light	8,500 TO M		
	FULL MARKET VALUE	10,366	WD004 Raymondville Water	8,500 TO M		
*****						

STATE OF NEW YORK  
 COUNTY - St Lawrence  
 TOWN - Norfolk  
 SWIS - 406289

2 0 1 6 T E N T A T I V E A S S E S S M E N T R O L L  
 T A X A B L E SECTION OF THE ROLL - 1

PAGE 259  
 VALUATION DATE-JUL 01, 2015  
 TAXABLE STATUS DATE-MAR 01, 2016

TAX MAP NUMBER SEQUENCE  
 UNIFORM PERCENT OF VALUE IS 082.00  
 UNIFORM PERCENT OF VALUE IS 082.00

TAX MAP PARCEL NUMBER	PROPERTY LOCATION & CLASS	ASSESSMENT	EXEMPTION CODE-----	COUNTY-----	TOWN-----	SCHOOL
CURRENT OWNERS NAME	SCHOOL DISTRICT	LAND	TAX DESCRIPTION	TAXABLE VALUE		ACCOUNT NO.
CURRENT OWNERS ADDRESS	PARCEL SIZE/GRID COORD	TOTAL	SPECIAL DISTRICTS			
*****						
23.068-2-18	64 Grantville Rd			23.068-2-18		*****
Sweet Alan E	270 Mfg housing		COUNTY TAXABLE VALUE	15,000		1- 45-11
97 N Main St	Norwood-Norfolk 406201	6,000	TOWN TAXABLE VALUE	15,000		
Norwood, NY 13668	FRNT 100.00 DPTH 300.00	15,000	SCHOOL TAXABLE VALUE	15,000		
	EAST-0334499 NRTH-1764824		FD028 Norfolk Fire Dist	15,000 TO M		
	DEED BOOK 2015 PG-1349		LT023 Raymondville Light	15,000 TO M		
	FULL MARKET VALUE	18,293	WD004 Raymondville Water	15,000 TO M		
*****						
23.068-2-19	68 Grantville Rd			23.068-2-19		*****
Sweet Alan	270 Mfg housing		COUNTY TAXABLE VALUE	8,500		
97 N Main St	Norwood-Norfolk 406201	6,000	TOWN TAXABLE VALUE	8,500		
Norwood, NY 13668	FRNT 100.00 DPTH 300.00	8,500	SCHOOL TAXABLE VALUE	8,500		
	EAST-0334590 NRTH-1764866		FD028 Norfolk Fire Dist	8,500 TO M		
	DEED BOOK 2015 PG-1349		LT023 Raymondville Light	8,500 TO M		
	FULL MARKET VALUE	10,366	WD004 Raymondville Water	8,500 TO M		
*****						
23.068-2-20	76 Grantville Rd			23.068-2-20		*****
Sweet Alan	270 Mfg housing		COUNTY TAXABLE VALUE	8,500		
97 N Main St	Norwood-Norfolk 406201	6,000	TOWN TAXABLE VALUE	8,500		
Norwood, NY 13668	FRNT 100.00 DPTH 300.00	8,500	SCHOOL TAXABLE VALUE	8,500		
	EAST-0334771 NRTH-1764950		FD028 Norfolk Fire Dist	8,500 TO M		
	DEED BOOK 2015 PG-1349		LT023 Raymondville Light	8,500 TO M		
	FULL MARKET VALUE	10,366	WD004 Raymondville Water	8,500 TO M		
*****						
23.068-2-21	56 Grantville Rd			23.068-2-21		*****
Sweet Alan	314 Rural vac<10		COUNTY TAXABLE VALUE	6,000		
97 N Main St	Norwood-Norfolk 406201	6,000	TOWN TAXABLE VALUE	6,000		
Norwood, NY 13668-3169	FRNT 50.00 DPTH 300.00	6,000	SCHOOL TAXABLE VALUE	6,000		
	EAST-0334224 NRTH-1764668		FD028 Norfolk Fire Dist	6,000 TO M		
	DEED BOOK 2015 PG-1349		LT023 Raymondville Light	6,000 TO M		
	FULL MARKET VALUE	7,317	WD004 Raymondville Water	6,000 TO M		
*****						
23.068-3-3	6 Woodland Dr			23.068-3-3		*****
Deruchia Michael K	210 1 Family Res		Basic Star 41854	0		1- 91- 6
PO Box 132	Norwood-Norfolk 406201	5,500	COUNTY TAXABLE VALUE	91,700		24,600
Raymondville, NY 13678-0132	74x150x136x164 .33Ar	91,700	TOWN TAXABLE VALUE	91,700		
	FRNT 75.00 DPTH 157.00		SCHOOL TAXABLE VALUE	67,100		
	ACRES 0.27 BANK8888830		FD028 Norfolk Fire Dist	91,700 TO M		
	EAST-0333493 NRTH-1765065		LT023 Raymondville Light	91,700 TO M		
	DEED BOOK 2002 PG-4329		WD004 Raymondville Water	91,700 TO M		
	FULL MARKET VALUE	111,829				
*****						

STATE OF NEW YORK  
COUNTY - St Lawrence  
TOWN - Norfolk  
SWIS - 406289

2 0 1 6 T E N T A T I V E A S S E S S M E N T R O L L  
T A X A B L E SECTION OF THE ROLL - 1

PAGE 260  
VALUATION DATE-JUL 01, 2015  
TAXABLE STATUS DATE-MAR 01, 2016

TAX MAP NUMBER SEQUENCE  
UNIFORM PERCENT OF VALUE IS 082.00  
UNIFORM PERCENT OF VALUE IS 082.00

TAX MAP PARCEL NUMBER	PROPERTY LOCATION & CLASS	ASSESSMENT	EXEMPTION CODE-----	COUNTY-----	TOWN-----	SCHOOL
CURRENT OWNERS NAME	SCHOOL DISTRICT	LAND	TAX DESCRIPTION	TAXABLE VALUE		
CURRENT OWNERS ADDRESS	PARCEL SIZE/GRID COORD	TOTAL	SPECIAL DISTRICTS			ACCOUNT NO.
*****						
23.068-3-4.1	8 Woodland Dr			23.068-3-4.1		1-114-12
Duncan John J	210 1 Family Res		Enhanced S 41834	0	0	53,550
Duncan Carole B	Norwood-Norfolk 406201	6,100	COUNTY TAXABLE VALUE		82,800	
PO Box 211	Ranch	82,800	TOWN TAXABLE VALUE		82,800	
Raymondville, NY 13678-0211	FRNT 100.00 DPTH 240.00		SCHOOL TAXABLE VALUE		29,250	
	EAST-0333598 NRTH-1765117		FD028 Norfolk Fire Dist		82,800 TO M	
	DEED BOOK 922 PG-439		LT023 Raymondville Light		82,800 TO M	
	FULL MARKET VALUE	100,976	WD004 Raymondville Water		82,800 TO M	
*****						
23.068-3-6	10 Woodland Dr			23.068-3-6		1- 60-13
Rowe Brittany L	210 1 Family Res		Basic Star 41854	0	0	24,600
10 Woodland Dr	Norwood-Norfolk 406201	5,800	COUNTY TAXABLE VALUE		75,000	
Massena, NY 13662	91'x272'x151'x151'	75,000	TOWN TAXABLE VALUE		75,000	
	FRNT 91.00 DPTH		SCHOOL TAXABLE VALUE		50,400	
	ACRES 0.44 BANK8888830		FD028 Norfolk Fire Dist		75,000 TO M	
	EAST-0333680 NRTH-1765170		LT023 Raymondville Light		75,000 TO M	
	DEED BOOK 2011 PG-14817		WD004 Raymondville Water		75,000 TO M	
	FULL MARKET VALUE	91,463				
*****						
23.068-3-7	12 Woodland Dr			23.068-3-7		1- 32- 9
Dewey Joyce	210 1 Family Res		Enhanced S 41834	0	0	53,550
12 Woodland Dr	Norwood-Norfolk 406201	5,600	COUNTY TAXABLE VALUE		92,600	
Massena, NY 13662	Residence	92,600	TOWN TAXABLE VALUE		92,600	
	81x178x186x271		SCHOOL TAXABLE VALUE		39,050	
	FRNT 98.00 DPTH 225.00		FD028 Norfolk Fire Dist		92,600 TO M	
	EAST-0333786 NRTH-1765212		LT023 Raymondville Light		92,600 TO M	
	DEED BOOK 834 PG-00239		WD004 Raymondville Water		92,600 TO M	
	FULL MARKET VALUE	112,927				
*****						
23.068-3-8	14 Woodland Dr			23.068-3-8		1- 9- 4
Address Ann F (Estate)	210 1 Family Res		Enhanced S 41834	0	0	53,550
14 Woodland Dr	Norwood-Norfolk 406201	5,600	COUNTY TAXABLE VALUE		94,200	
Massena, NY 13662	100x150x160x178	94,200	TOWN TAXABLE VALUE		94,200	
	FRNT 100.00 DPTH 164.00		SCHOOL TAXABLE VALUE		40,650	
	EAST-0333878 NRTH-1765303		FD028 Norfolk Fire Dist		94,200 TO M	
	DEED BOOK 980 PG-00604		LT023 Raymondville Light		94,200 TO M	
	FULL MARKET VALUE	114,878	WD004 Raymondville Water		94,200 TO M	
*****						
23.068-3-9	49 Grantville Rd			23.068-3-9		1- 77- 6
McGregor Paul J	311 Res vac land		COUNTY TAXABLE VALUE		5,000	
McGregor Shirley	Norwood-Norfolk 406201	5,000	TOWN TAXABLE VALUE		5,000	
PO Box 58	FRNT 75.00 DPTH 130.00	5,000	SCHOOL TAXABLE VALUE		5,000	
Raymondville, NY 13678-0058	EAST-0333978 NRTH-1764857		FD028 Norfolk Fire Dist		5,000 TO M	
	DEED BOOK 2000 PG-4461		LT023 Raymondville Light		5,000 TO M	
	FULL MARKET VALUE	6,098	WD004 Raymondville Water		5,000 TO M	
*****						

STATE OF NEW YORK  
COUNTY - St Lawrence  
TOWN - Norfolk  
SWIS - 406289

2 0 1 6 T E N T A T I V E A S S E S S M E N T R O L L  
T A X A B L E SECTION OF THE ROLL - 1

PAGE 261  
VALUATION DATE-JUL 01, 2015  
TAXABLE STATUS DATE-MAR 01, 2016

TAX MAP NUMBER SEQUENCE  
UNIFORM PERCENT OF VALUE IS 082.00  
UNIFORM PERCENT OF VALUE IS 082.00

TAX MAP PARCEL NUMBER	PROPERTY LOCATION & CLASS	ASSESSMENT	EXEMPTION CODE-----	COUNTY-----	TOWN-----	SCHOOL
CURRENT OWNERS NAME	SCHOOL DISTRICT	LAND	TAX DESCRIPTION	TAXABLE VALUE		
CURRENT OWNERS ADDRESS	PARCEL SIZE/GRID COORD	TOTAL	SPECIAL DISTRICTS			ACCOUNT NO.
*****						
23.068-3-10	57 Grantville Rd			23.068-3-10		*****
Malone Howard Joseph	270 Mfg housing		COUNTY TAXABLE VALUE	15,600		1-110- 7
PO Box 189	Norwood-Norfolk 406201	6,300	TOWN TAXABLE VALUE	15,600		
Raymondville, NY 13678-0189	14X80 trailer	15,600	SCHOOL TAXABLE VALUE	15,600		
	FRNT 100.00 DPTH 225.00		FD028 Norfolk Fire Dist	15,600 TO M		
	EAST-0334119 NRTH-1764957		LT023 Raymondville Light	15,600 TO M		
	DEED BOOK 2011 PG-3012		WD004 Raymondville Water	15,600 TO M		
	FULL MARKET VALUE	19,024				
*****						
23.068-3-11	51A,B Grantville Rd			23.068-3-11		*****
McGregor Paul J	311 Res vac land		COUNTY TAXABLE VALUE	4,400		1- 77- 7
McGregor Shirley	Norwood-Norfolk 406201	4,400	TOWN TAXABLE VALUE	4,400		
PO Box 58	ACRES 1.50	4,400	SCHOOL TAXABLE VALUE	4,400		
Raymondville, NY 13678-0058	EAST-0333965 NRTH-1765050		FD028 Norfolk Fire Dist	4,400 TO M		
	DEED BOOK 2000 PG-4461		LT023 Raymondville Light	4,400 TO M		
	FULL MARKET VALUE	5,366	WD004 Raymondville Water	4,400 TO M		
*****						
23.068-3-12	50 Grantville Rd			23.068-3-12		*****
McGregor Paul	210 1 Family Res		COUNTY TAXABLE VALUE	26,400		1- 22-14
McGregor Shirley	Norwood-Norfolk 406201	4,300	TOWN TAXABLE VALUE	26,400		
PO Box 58	FRNT 75.00 DPTH 125.00	26,400	SCHOOL TAXABLE VALUE	26,400		
Raymondville, NY 13678-0058	EAST-0334139 NRTH-1764737		FD028 Norfolk Fire Dist	26,400 TO M		
	DEED BOOK 00966 PG-00161		LT023 Raymondville Light	26,400 TO M		
	FULL MARKET VALUE	32,195	WD004 Raymondville Water	26,400 TO M		
*****						
23.068-3-13	46 Grantville Rd			23.068-3-13		*****
Villnave Harold Jr	210 1 Family Res		Enhanced S 41834	0	0	1-120- 7
Villnave Constance	Norwood-Norfolk 406201	7,000	COUNTY TAXABLE VALUE	50,700	0	50,700
46 Grantville Rd	117x240x1170x250 1 Ar	50,700	TOWN TAXABLE VALUE	50,700		
Norfolk, NY 13667	FRNT 117.00 DPTH 245.00		SCHOOL TAXABLE VALUE	0		
	ACRES 0.65 BANK8888869		FD028 Norfolk Fire Dist	50,700 TO M		
	EAST-0334072 NRTH-1764650		LT023 Raymondville Light	50,700 TO M		
	DEED BOOK 1078 PG-746		WD004 Raymondville Water	50,700 TO M		
	FULL MARKET VALUE	61,829				
*****						
23.068-3-15	47 Grantville Rd			23.068-3-15		*****
McGregor Paul	311 Res vac land		COUNTY TAXABLE VALUE	2,600		1- 62- 1
McGregor Shirley	Norwood-Norfolk 406201	2,600	TOWN TAXABLE VALUE	2,600		
PO Box 58	50x250x85x295	2,600	SCHOOL TAXABLE VALUE	2,600		
Raymondville, NY 13678-0058	FRNT 50.00 DPTH 273.00		FD028 Norfolk Fire Dist	2,600 TO M		
	EAST-0333905 NRTH-1764863		LT023 Raymondville Light	2,600 TO M		
	DEED BOOK 2001 PG-598		WD004 Raymondville Water	2,600 TO M		
	FULL MARKET VALUE	3,171				
*****						

STATE OF NEW YORK  
COUNTY - St Lawrence  
TOWN - Norfolk  
SWIS - 406289

2 0 1 6 T E N T A T I V E A S S E S S M E N T R O L L  
T A X A B L E SECTION OF THE ROLL - 1

PAGE 262  
VALUATION DATE-JUL 01, 2015  
TAXABLE STATUS DATE-MAR 01, 2016

TAX MAP NUMBER SEQUENCE  
UNIFORM PERCENT OF VALUE IS 082.00  
UNIFORM PERCENT OF VALUE IS 082.00

TAX MAP PARCEL NUMBER	PROPERTY LOCATION & CLASS	ASSESSMENT	EXEMPTION CODE	COUNTY	TOWN	SCHOOL
CURRENT OWNERS NAME	SCHOOL DISTRICT	LAND	TAX DESCRIPTION	TAXABLE VALUE		
CURRENT OWNERS ADDRESS	PARCEL SIZE/GRID COORD	TOTAL	SPECIAL DISTRICTS	ACCOUNT NO.		
*****						
23.068-3-16	45 Grantville Rd			23.068-3-16		*****
Halvorsen Deanna S	210 1 Family Res		COUNTY TAXABLE VALUE		1- 93- 1	
45 Grantville Rd	Norwood-Norfolk 406201	4,700	TOWN TAXABLE VALUE			
Norfolk, NY 13667	64x190x78x243	54,900	SCHOOL TAXABLE VALUE			
	FRNT 64.00 DPTH		FD028 Norfolk Fire Dist			
	ACRES 0.32 BANK8888830		LT023 Raymondville Light			
	EAST-0333838 NRTH-1764823		WD004 Raymondville Water			
	DEED BOOK 2015 PG-4399					
	FULL MARKET VALUE	66,951				
*****						
23.068-3-17	41 Grantville Rd			23.068-3-17		*****
Sweet Alan	220 2 Family Res		COUNTY TAXABLE VALUE		1- 92-15	
97 N Main St	Norwood-Norfolk 406201	6,300	TOWN TAXABLE VALUE			
Norwood, NY 13668	150x100x160x200	20,300	SCHOOL TAXABLE VALUE			
	FRNT 150.00 DPTH 150.00		FD028 Norfolk Fire Dist			
	EAST-0333771 NRTH-1764777		LT023 Raymondville Light			
	DEED BOOK 2015 PG-1349		WD004 Raymondville Water			
	FULL MARKET VALUE	24,756				
*****						
23.068-3-18	39 Grantville Rd			23.068-3-18		*****
Emens Goldie	210 1 Family Res		Dis & Lim 41932		1- 37- 2	
PO Box 110	Norwood-Norfolk 406201	8,400	Enhanced S 41834			
Raymondville, NY 13678-0110	245xvar	26,600	COUNTY TAXABLE VALUE			
	FRNT 245.00 DPTH		TOWN TAXABLE VALUE			
	ACRES 0.94		SCHOOL TAXABLE VALUE			
	EAST-0333711 NRTH-1764910		FD028 Norfolk Fire Dist			
	DEED BOOK 879 PG-00906		LT023 Raymondville Light			
	FULL MARKET VALUE	32,439	WD004 Raymondville Water			
*****						
23.068-3-19	33A Grantville Rd			23.068-3-19		*****
Sweet Alan	270 Mfg housing		COUNTY TAXABLE VALUE		1- 7-15	
97 N Main St	Norwood-Norfolk 406201	7,200	TOWN TAXABLE VALUE			
Norwood, NY 13668	1970 14X60 Trailer	12,700	SCHOOL TAXABLE VALUE			
	100x101x250x55x290		FD028 Norfolk Fire Dist			
	FRNT 100.00 DPTH		LT023 Raymondville Light			
	ACRES 0.66		WD004 Raymondville Water			
	EAST-0333624 NRTH-1764774					
	DEED BOOK 2015 PG-1349					
	FULL MARKET VALUE	15,488				
*****						

STATE OF NEW YORK  
 COUNTY - St Lawrence  
 TOWN - Norfolk  
 SWIS - 406289

2 0 1 6 T E N T A T I V E A S S E S S M E N T R O L L  
 T A X A B L E SECTION OF THE ROLL - 1

PAGE 263  
 VALUATION DATE-JUL 01, 2015  
 TAXABLE STATUS DATE-MAR 01, 2016

TAX MAP NUMBER SEQUENCE  
 UNIFORM PERCENT OF VALUE IS 082.00  
 UNIFORM PERCENT OF VALUE IS 082.00

TAX MAP PARCEL NUMBER	PROPERTY LOCATION & CLASS	ASSESSMENT	EXEMPTION CODE-----	COUNTY-----	TOWN-----	SCHOOL
CURRENT OWNERS NAME	SCHOOL DISTRICT	LAND	TAX DESCRIPTION	TAXABLE VALUE		
CURRENT OWNERS ADDRESS	PARCEL SIZE/GRID COORD	TOTAL	SPECIAL DISTRICTS	ACCOUNT NO.		
*****						
23.068-3-20	33B,C, 35 Grantville Rd			23.068-3-20		*****
Sweet Alan	220 2 Family Res		COUNTY TAXABLE VALUE			1-110-12
97 N Main St	Norwood-Norfolk 406201	3,000	TOWN TAXABLE VALUE			
Norwood, NY 13668	110x295x110x312	32,200	SCHOOL TAXABLE VALUE			
	FRNT 110.00 DPTH 304.00		FD028 Norfolk Fire Dist		32,200 TO M	
	EAST-0333543 NRTH-1764773		LT023 Raymondville Light		32,200 TO M	
	DEED BOOK 2015 PG-1349		WD004 Raymondville Water		32,200 TO M	
	FULL MARKET VALUE	39,268				
*****						
23.068-3-21	31 Grantville Rd			23.068-3-21		*****
Sweet Alan	210 1 Family Res		COUNTY TAXABLE VALUE			1-123-12
97 N Main St	Norwood-Norfolk 406201	3,000	TOWN TAXABLE VALUE			
Norwood, NY 13668	27x84x88x54	50,300	SCHOOL TAXABLE VALUE			
	FRNT 27.00 DPTH 69.00		FD028 Norfolk Fire Dist		50,300 TO M	
	EAST-0333569 NRTH-1764645		LT023 Raymondville Light		50,300 TO M	
	DEED BOOK 2015 PG-1349		WD004 Raymondville Water		50,300 TO M	
	FULL MARKET VALUE	61,341				
*****						
23.068-3-22	32 Grantville Rd			23.068-3-22		*****
Harper Douglas W	270 Mfg housing		VET WAR C 41122	0	2,595	0
PO Box 73	Norwood-Norfolk 406201	7,700	VET WAR T 41123	0	0	2,595
Raymondville, NY 13678-0073	1966 10 X 50 Trailer	17,300	Basic Star 41854	0	0	0
	ACRES 1.00		COUNTY TAXABLE VALUE		14,705	17,300
	EAST-0333751 NRTH-1764370		TOWN TAXABLE VALUE		14,705	
	DEED BOOK 951 PG-00080		SCHOOL TAXABLE VALUE		0	
	FULL MARKET VALUE	21,098	FD028 Norfolk Fire Dist		17,300 TO M	
			LT023 Raymondville Light		17,300 TO M	
			WD004 Raymondville Water		17,300 TO M	
*****						
23.068-3-23	20 Grantville Rd			23.068-3-23		*****
Matson Wendell	210 1 Family Res		VET WAR C 41122	0	4,590	0
Matson Sheila M	Norwood-Norfolk 406201	7,100	VET WAR T 41123	0	0	4,590
PO Box 124	ACRES 3.30	30,600	Basic Star 41854	0	0	0
Raymondville, NY 13678-0124	EAST-0333551 NRTH-1764283		COUNTY TAXABLE VALUE		26,010	24,600
	DEED BOOK 2008 PG-11596		TOWN TAXABLE VALUE		26,010	
	FULL MARKET VALUE	37,317	SCHOOL TAXABLE VALUE		6,000	
			FD028 Norfolk Fire Dist		30,600 TO M	
			LT023 Raymondville Light		30,600 TO M	
			WD004 Raymondville Water		30,600 TO M	
*****						



STATE OF NEW YORK  
 COUNTY - St Lawrence  
 TOWN - Norfolk  
 SWIS - 406289

2 0 1 6 T E N T A T I V E A S S E S S M E N T R O L L  
 T A X A B L E SECTION OF THE ROLL - 1

PAGE 264  
 VALUATION DATE-JUL 01, 2015  
 TAXABLE STATUS DATE-MAR 01, 2016

TAX MAP NUMBER SEQUENCE  
 UNIFORM PERCENT OF VALUE IS 082.00  
 UNIFORM PERCENT OF VALUE IS 082.00

TAX MAP PARCEL NUMBER	PROPERTY LOCATION & CLASS	ASSESSMENT	EXEMPTION CODE-----	COUNTY-----	TOWN-----	SCHOOL
CURRENT OWNERS NAME	SCHOOL DISTRICT	LAND	TAX DESCRIPTION	TAXABLE VALUE		
CURRENT OWNERS ADDRESS	PARCEL SIZE/GRID COORD	TOTAL	SPECIAL DISTRICTS	ACCOUNT NO.		
*****						
23.068-3-28	Off Woodland Dr			23.068-3-28	*****	
Deruchia Michael K	311 Res vac land		COUNTY TAXABLE VALUE	3,600		
PO Box 147	Norwood-Norfolk 406201	3,600	TOWN TAXABLE VALUE	3,600		
Waddington, NY 13694-0147	90x158x90x136 Vac Lot	3,600	SCHOOL TAXABLE VALUE	3,600		
	FRNT 90.00 DPTH 147.00		FD028 Norfolk Fire Dist	3,600	TO M	
	EAST-0333548 NRTH-1764961		LT023 Raymondville Light	3,600	TO M	
	DEED BOOK 2002 PG-4329		WD004 Raymondville Water	3,600	TO M	
	FULL MARKET VALUE	4,390				
*****						
23.068-3-30	52 Grantville Rd			23.068-3-30	*****	
Sweet Alan	270 Mfg housing		COUNTY TAXABLE VALUE	15,800		
97 N Main St	Norwood-Norfolk 406201	3,100	TOWN TAXABLE VALUE	15,800		
Norwood, NY 13668	1983 14X48 Comet	15,800	SCHOOL TAXABLE VALUE	15,800		
	FRNT 50.00 DPTH 125.00		FD028 Norfolk Fire Dist	15,800	TO M	
	EAST-0334179 NRTH-1764763		LT023 Raymondville Light	15,800	TO M	
	DEED BOOK 2015 PG-1349		WD004 Raymondville Water	15,800	TO M	
	FULL MARKET VALUE	19,268				
*****						
23.068-3-31	40 Grantville Rd			23.068-3-31	*****	
Planty Matthew J	270 Mfg housing		COUNTY TAXABLE VALUE	20,000		
PO Box 91	Norwood-Norfolk 406201	6,900	TOWN TAXABLE VALUE	20,000		
Raymondville, NY 13678-0091	113x275x116x298	20,000	SCHOOL TAXABLE VALUE	20,000		
	FRNT 113.00 DPTH 280.00		FD028 Norfolk Fire Dist	20,000	TO M	
	EAST-0333992 NRTH-1764577		LT023 Raymondville Light	20,000	TO M	
	DEED BOOK 2004 PG-5682		WD004 Raymondville Water	20,000	TO M	
	FULL MARKET VALUE	24,390				
*****						

STATE OF NEW YORK  
 COUNTY - St Lawrence  
 TOWN - Norfolk  
 SWIS - 406289

2 0 1 6 T E N T A T I V E A S S E S S M E N T R O L L  
 T A X A B L E S E C T I O N O F T H E R O L L - 1  
 M A P S E C T I O N - 0 2 3  
 S U B - S E C T I O N - 0 6 8  
 U N I F O R M P E R C E N T O F V A L U E I S 0 8 2 . 0 0

PAGE 265  
 VALUATION DATE-JUL 01, 2015  
 TAXABLE STATUS DATE-MAR 01, 2016  
 RPS150/V04/L015  
 CURRENT DATE 4/26/2016

\*\*\* S P E C I A L D I S T R I C T S U M M A R Y \*\*\*

CODE	DISTRICT NAME	TOTAL PARCELS	EXTENSION TYPE	EXTENSION VALUE	AD VALOREM VALUE	EXEMPT AMOUNT	TAXABLE VALUE
FD028	Norfolk Fire D	52	TOTAL M		1908,100		1908,100
LT023	Raymondville L	47	TOTAL M		1781,600		1781,600
WD004	Raymondville W	51	TOTAL M		1907,500		1907,500

\*\*\* S C H O O L D I S T R I C T S U M M A R Y \*\*\*

CODE	DISTRICT NAME	TOTAL PARCELS	ASSESSED LAND	ASSESSED TOTAL	EXEMPT AMOUNT	TOTAL TAXABLE	STAR AMOUNT	STAR TAXABLE
406201	Norwood-Norfolk	52	296,300	1908,100		1908,100	605,950	1302,150
	S U B - T O T A L	52	296,300	1908,100		1908,100	605,950	1302,150
	T O T A L	52	296,300	1908,100		1908,100	605,950	1302,150

\*\*\* S Y S T E M C O D E S S U M M A R Y \*\*\*

NO SYSTEM EXEMPTIONS AT THIS LEVEL

\*\*\* E X E M P T I O N S U M M A R Y \*\*\*

CODE	DESCRIPTION	TOTAL PARCELS	COUNTY	TOWN	SCHOOL
41122	VET WAR C	3	17,025		
41123	VET WAR T	3		14,565	
41834	Enhanced S	7			345,050
41854	Basic Star	12			260,900
41932	Dis & Lim	1	13,300		
	T O T A L	26	30,325	14,565	605,950

STATE OF NEW YORK  
COUNTY - St Lawrence  
TOWN - Norfolk  
SWIS - 406289

2 0 1 6 T E N T A T I V E A S S E S S M E N T R O L L  
T A X A B L E SECTION OF THE ROLL - 1  
M A P S E C T I O N - 023  
S U B - S E C T I O N - 068  
UNIFORM PERCENT OF VALUE IS 082.00

PAGE 266  
VALUATION DATE-JUL 01, 2015  
TAXABLE STATUS DATE-MAR 01, 2016  
RPS150/V04/L015  
CURRENT DATE 4/26/2016

\*\*\* G R A N D T O T A L S \*\*\*

ROLL SEC	DESCRIPTION	TOTAL PARCELS	ASSESSED LAND	ASSESSED TOTAL	TAXABLE COUNTY	TAXABLE TOWN	TAXABLE SCHOOL	STAR TAXABLE
1	TAXABLE	52	296,300	1908,100	1877,775	1893,535	1908,100	1302,150

STATE OF NEW YORK  
COUNTY - St Lawrence  
TOWN - Norfolk  
SWIS - 406289

2 0 1 6 T E N T A T I V E A S S E S S M E N T R O L L  
T A X A B L E SECTION OF THE ROLL - 1

PAGE 267  
VALUATION DATE-JUL 01, 2015  
TAXABLE STATUS DATE-MAR 01, 2016

TAX MAP NUMBER SEQUENCE  
UNIFORM PERCENT OF VALUE IS 082.00  
UNIFORM PERCENT OF VALUE IS 082.00

TAX MAP PARCEL NUMBER	PROPERTY LOCATION & CLASS	ASSESSMENT	EXEMPTION CODE	COUNTY	TOWN	SCHOOL
CURRENT OWNERS NAME	SCHOOL DISTRICT	LAND	TAX DESCRIPTION	TAXABLE VALUE		
CURRENT OWNERS ADDRESS	PARCEL SIZE/GRID COORD	TOTAL	SPECIAL DISTRICTS			ACCOUNT NO.
***** 23.074-1-1 *****						
4179 SH 310						1- 33- 5
23.074-1-1	210 1 Family Res		Basic Star 41854	0	0	0 24,600
Rabideau Kyle J	Norwood-Norfolk 406201	7,700	COUNTY TAXABLE VALUE		40,700	
4179 State Highway 310	FRNT 150.00 DPTH 350.00	40,700	TOWN TAXABLE VALUE		40,700	
Norfolk, NY 13667	ACRES 1.00		SCHOOL TAXABLE VALUE		16,100	
	EAST-0327838 NRTH-1762490		FD028 Norfolk Fire Dist		40,700 TO M	
	DEED BOOK 2014 PG-10664		LT023 Raymondville Light		40,700 TO M	
	FULL MARKET VALUE	49,634	WD004 Raymondville Water		40,700 TO M	
***** 23.074-1-2 *****						
4197 SH 310						
23.074-1-2	210 1 Family Res		Basic Star 41854	0	0	0 24,600
Murray Courtney	Norwood-Norfolk 406201	7,700	COUNTY TAXABLE VALUE		69,400	
Lot 8	Ranch-1991	69,400	TOWN TAXABLE VALUE		69,400	
9346 State Highway 56	FRNT 150.00 DPTH 250.00		SCHOOL TAXABLE VALUE		44,800	
Norfolk, NY 13667-4290	EAST-0328278 NRTH-1762846		FD028 Norfolk Fire Dist		69,400 TO M	
	DEED BOOK 2015 PG-9802		LT023 Raymondville Light		69,400 TO M	
	FULL MARKET VALUE	84,634	WD004 Raymondville Water		69,400 TO M	
***** 23.074-1-3 *****						
4203 SH 310						
23.074-1-3	270 Mfg housing		Basic Star 41854	0	0	0 15,600
Pryce Bruce D Jr	Norwood-Norfolk 406201	7,700	COUNTY TAXABLE VALUE		15,600	
Pryce Stacey L	FRNT 150.00 DPTH 250.00	15,600	TOWN TAXABLE VALUE		15,600	
4203 State Highway 310	EAST-0328382 NRTH-1762937		SCHOOL TAXABLE VALUE		0	
Norfolk, NY 13667	DEED BOOK 1998 PG-13917		FD028 Norfolk Fire Dist		15,600 TO M	
	FULL MARKET VALUE	19,024	LT023 Raymondville Light		15,600 TO M	
			WD004 Raymondville Water		15,600 TO M	
***** 23.074-1-4 *****						
4264 SH 310						
23.074-1-4	270 Mfg housing		VET WAR C 41122	0	9,840	0 0
Woodward Patricia L	Norwood-Norfolk 406201	7,200	VET WAR T 41123	0	0	7,380 0
4264 State Highway 310	125x250x125x300	75,800	Enhanced S 41834	0	0	0 53,550
Norfolk, NY 13667	FRNT 125.00 DPTH 300.00		COUNTY TAXABLE VALUE		65,960	
	ACRES 0.84		TOWN TAXABLE VALUE		68,420	
	EAST-0328664 NRTH-1763196		SCHOOL TAXABLE VALUE		22,250	
	DEED BOOK 2006 PG-17748		FD028 Norfolk Fire Dist		75,800 TO M	
	FULL MARKET VALUE	92,439	LT023 Raymondville Light		75,800 TO M	
			WD004 Raymondville Water		75,800 TO M	
***** 23.074-1-5 *****						
4266 SH 310						
23.074-1-5	270 Mfg housing		COUNTY TAXABLE VALUE		17,900	
Rusaw William L & Joan	Norwood-Norfolk 406201	7,200	TOWN TAXABLE VALUE		17,900	
Woodward Patricia	FRNT 125.00 DPTH 300.00	17,900	SCHOOL TAXABLE VALUE		17,900	
William Rusaw	ACRES 0.86		FD028 Norfolk Fire Dist		17,900 TO M	
4266 State Highway 310	EAST-0328757 NRTH-1763296		LT023 Raymondville Light		17,900 TO M	
Norfolk, NY 13667	DEED BOOK 2007 PG-21961		WD004 Raymondville Water		17,900 TO M	
	FULL MARKET VALUE	21,829				
*****						

STATE OF NEW YORK  
COUNTY - St Lawrence  
TOWN - Norfolk  
SWIS - 406289

2 0 1 6 T E N T A T I V E A S S E S S M E N T R O L L  
T A X A B L E SECTION OF THE ROLL - 1

PAGE 268  
VALUATION DATE-JUL 01, 2015  
TAXABLE STATUS DATE-MAR 01, 2016

TAX MAP NUMBER SEQUENCE  
UNIFORM PERCENT OF VALUE IS 082.00  
UNIFORM PERCENT OF VALUE IS 082.00

TAX MAP PARCEL NUMBER	PROPERTY LOCATION & CLASS	ASSESSMENT	EXEMPTION CODE	COUNTY	TOWN	SCHOOL
CURRENT OWNERS NAME	SCHOOL DISTRICT	LAND	TAX DESCRIPTION	TAXABLE VALUE		
CURRENT OWNERS ADDRESS	PARCEL SIZE/GRID COORD	TOTAL	SPECIAL DISTRICTS			ACCOUNT NO.
*****						
23.074-1-6	4241 SH 310			23.074-1-6		*****
Baxter Robin	270 Mfg housing		Basic Star 41854	0	0	24,600
PO Box 232	Norwood-Norfolk 406201	6,400	COUNTY TAXABLE VALUE		47,100	
Norfolk, NY 13667	FRNT 100.00 DPTH 300.00	47,100	TOWN TAXABLE VALUE		47,100	
	ACRES 0.69 BANK8888830		SCHOOL TAXABLE VALUE		22,500	
	EAST-0329033 NRTH-1763621		FD028 Norfolk Fire Dist		47,100 TO M	
	DEED BOOK 2009 PG-3513		LT023 Raymondville Light		47,100 TO M	
	FULL MARKET VALUE	57,439	WD004 Raymondville Water		47,100 TO M	
*****						
23.074-1-7	43 Stark Rd			23.074-1-7		1-115-12
Clark Annette (LU)	270 Mfg housing		Enhanced S 41834	0	0	24,200
43 Stark Rd	Norwood-Norfolk 406201	8,400	COUNTY TAXABLE VALUE		24,200	
Norfolk, NY 13667	225x202x235x150	24,200	TOWN TAXABLE VALUE		24,200	
	FRNT 240.00 DPTH 176.00		SCHOOL TAXABLE VALUE		0	
	ACRES 0.95		FD028 Norfolk Fire Dist		24,200 TO M	
	EAST-0329551 NRTH-1763651		LT023 Raymondville Light		24,200 TO M	
	DEED BOOK 2010 PG-18889		WD004 Raymondville Water		24,200 TO M	
	FULL MARKET VALUE	29,512				
*****						
23.074-1-8	49 Stark Rd			23.074-1-8		1-115-13
Wickwire Nicole G (LC)	270 Mfg housing		Basic Star 41854	0	0	24,600
49 Stark Rd	Norwood-Norfolk 406201	6,500	COUNTY TAXABLE VALUE		28,600	
Norfolk, NY 13667	1993 14X72 Trlr	28,600	TOWN TAXABLE VALUE		28,600	
	132x202x135x231		SCHOOL TAXABLE VALUE		4,000	
	FRNT 132.00 DPTH 217.00		FD028 Norfolk Fire Dist		28,600 TO M	
	ACRES 0.66		LT023 Raymondville Light		28,600 TO M	
	EAST-0329695 NRTH-1763759		WD004 Raymondville Water		28,600 TO M	
	DEED BOOK 2007 PG-21419					
	FULL MARKET VALUE	34,878				
*****						
23.074-1-9	55 Stark Rd			23.074-1-9		1- 34-10
King Gregory A	270 Mfg housing		Dis & Lim 41932	0	12,500	0
Attn: Ricky Villnave	Norwood-Norfolk 406201	7,600	COUNTY TAXABLE VALUE		12,500	
55 Stark Rd	Trlr 14X66 1994	25,000	TOWN TAXABLE VALUE		25,000	
Norfolk, NY 13667	91x363x168x231 0.721Ad		SCHOOL TAXABLE VALUE		25,000	
	FRNT 168.00 DPTH 247.00		FD028 Norfolk Fire Dist		25,000 TO M	
	EAST-0329799 NRTH-1763829		LT023 Raymondville Light		25,000 TO M	
	DEED BOOK 1082 PG-1134		WD004 Raymondville Water		25,000 TO M	
	FULL MARKET VALUE	30,488				
*****						

STATE OF NEW YORK  
 COUNTY - St Lawrence  
 TOWN - Norfolk  
 SWIS - 406289

2 0 1 6 T E N T A T I V E A S S E S S M E N T R O L L  
 T A X A B L E SECTION OF THE ROLL - 1  
 TAX MAP NUMBER SEQUENCE  
 UNIFORM PERCENT OF VALUE IS 082.00  
 UNIFORM PERCENT OF VALUE IS 082.00

PAGE 269  
 VALUATION DATE-JUL 01, 2015  
 TAXABLE STATUS DATE-MAR 01, 2016

TAX MAP PARCEL NUMBER	PROPERTY LOCATION & CLASS	ASSESSMENT	EXEMPTION CODE-----	COUNTY-----	TOWN-----	SCHOOL
CURRENT OWNERS NAME	SCHOOL DISTRICT	LAND	TAX DESCRIPTION	TAXABLE VALUE		
CURRENT OWNERS ADDRESS	PARCEL SIZE/GRID COORD	TOTAL	SPECIAL DISTRICTS	ACCOUNT NO.		
***** 23.074-1-10 *****						
23.074-1-10	61 Stark Rd					
Wunder Julie & Timothy	270 Mfg housing		COUNTY TAXABLE VALUE			17,900
Lazore Shelly & Eric	Norwood-Norfolk 406201	7,500	TOWN TAXABLE VALUE			17,900
% Julie & Timothy Wunder	14x70 1987 tr1	17,900	SCHOOL TAXABLE VALUE			17,900
53 S Main St	35x356x200x263		FD028 Norfolk Fire Dist			17,900 TO M
Norfolk, NY 13667	FRNT 200.00 DPTH 310.00		LT023 Raymondville Light			17,900 TO M
	ACRES 0.72		WD004 Raymondville Water			17,900 TO M
	EAST-0329917 NRTH-1763898					
	DEED BOOK 2013 PG-18823					
	FULL MARKET VALUE	21,829				
*****						

STATE OF NEW YORK  
 COUNTY - St Lawrence  
 TOWN - Norfolk  
 SWIS - 406289

2 0 1 6 T E N T A T I V E A S S E S S M E N T R O L L  
 T A X A B L E S E C T I O N O F T H E R O L L - 1  
 M A P S E C T I O N - 0 2 3  
 S U B - S E C T I O N - 0 7 4  
 U N I F O R M P E R C E N T O F V A L U E I S 0 8 2 . 0 0

PAGE 270  
 VALUATION DATE-JUL 01, 2015  
 TAXABLE STATUS DATE-MAR 01, 2016  
 RPS150/V04/L015  
 CURRENT DATE 4/26/2016

\*\*\* S P E C I A L D I S T R I C T S U M M A R Y \*\*\*

CODE	DISTRICT NAME	TOTAL PARCELS	EXTENSION TYPE	EXTENSION VALUE	AD VALOREM VALUE	EXEMPT AMOUNT	TAXABLE VALUE
FD028	Norfolk Fire D	10	TOTAL M		362,200		362,200
LT023	Raymondville L	10	TOTAL M		362,200		362,200
WD004	Raymondville W	10	TOTAL M		362,200		362,200

\*\*\* S C H O O L D I S T R I C T S U M M A R Y \*\*\*

CODE	DISTRICT NAME	TOTAL PARCELS	ASSESSED LAND	ASSESSED TOTAL	EXEMPT AMOUNT	TOTAL TAXABLE	STAR AMOUNT	STAR TAXABLE
406201	Norwood-Norfolk	10	73,900	362,200		362,200	191,750	170,450
	S U B - T O T A L	10	73,900	362,200		362,200	191,750	170,450
	T O T A L	10	73,900	362,200		362,200	191,750	170,450

\*\*\* S Y S T E M C O D E S S U M M A R Y \*\*\*

NO SYSTEM EXEMPTIONS AT THIS LEVEL

\*\*\* E X E M P T I O N S U M M A R Y \*\*\*

CODE	DESCRIPTION	TOTAL PARCELS	COUNTY	TOWN	SCHOOL
41122	VET WAR C	1	9,840		
41123	VET WAR T	1		7,380	
41834	Enhanced S	2			77,750
41854	Basic Star	5			114,000
41932	Dis & Lim	1	12,500		
	T O T A L	10	22,340	7,380	191,750

STATE OF NEW YORK  
COUNTY - St Lawrence  
TOWN - Norfolk  
SWIS - 406289

2 0 1 6 T E N T A T I V E A S S E S S M E N T R O L L  
T A X A B L E SECTION OF THE ROLL - 1  
M A P S E C T I O N - 023  
S U B - S E C T I O N - 074  
UNIFORM PERCENT OF VALUE IS 082.00

PAGE 271  
VALUATION DATE-JUL 01, 2015  
TAXABLE STATUS DATE-MAR 01, 2016  
RPS150/V04/L015  
CURRENT DATE 4/26/2016

\*\*\* G R A N D T O T A L S \*\*\*

ROLL SEC	DESCRIPTION	TOTAL PARCELS	ASSESSED LAND	ASSESSED TOTAL	TAXABLE COUNTY	TAXABLE TOWN	TAXABLE SCHOOL	STAR TAXABLE
1	TAXABLE	10	73,900	362,200	339,860	354,820	362,200	170,450



STATE OF NEW YORK  
COUNTY - St Lawrence  
TOWN - Norfolk  
SWIS - 406289

2 0 1 6 T E N T A T I V E A S S E S S M E N T R O L L  
T A X A B L E SECTION OF THE ROLL - 1

PAGE 272  
VALUATION DATE-JUL 01, 2015  
TAXABLE STATUS DATE-MAR 01, 2016

TAX MAP NUMBER SEQUENCE  
UNIFORM PERCENT OF VALUE IS 082.00  
UNIFORM PERCENT OF VALUE IS 082.00

TAX MAP PARCEL NUMBER	PROPERTY LOCATION & CLASS	ASSESSMENT	EXEMPTION CODE	COUNTY	TOWN	SCHOOL
CURRENT OWNERS NAME	SCHOOL DISTRICT	LAND	TAX DESCRIPTION	TAXABLE VALUE		
CURRENT OWNERS ADDRESS	PARCEL SIZE/GRID COORD	TOTAL	SPECIAL DISTRICTS			ACCOUNT NO.
*****						
23.075-1-2	583 River Rd			23.075-1-2		1- 49- 5
Kalman Robert	210 1 Family Res		Basic Star 41854	0	0	24,600
583 River Rd	Norwood-Norfolk 406201	5,900	COUNTY TAXABLE VALUE		25,000	
Norfolk, NY 13667	85x300x83x330	25,000	TOWN TAXABLE VALUE		25,000	
	FRNT 85.00 DPTH 315.00		SCHOOL TAXABLE VALUE		400	
	ACRES 0.56		FD028 Norfolk Fire Dist		25,000	TO M
	EAST-0331980 NRTH-1763917		LT023 Raymondville Light		25,000	TO M
	DEED BOOK 2005 PG-12277		WD004 Raymondville Water		25,000	TO M
	FULL MARKET VALUE	30,488				
*****						
23.075-1-3	581 River Rd			23.075-1-3		1- 8-11
Shantie Arthur	210 1 Family Res		COUNTY TAXABLE VALUE		25,500	
Mangel Rosalie	Norwood-Norfolk 406201	4,100	TOWN TAXABLE VALUE		25,500	
1510 County Route 38	FRNT 75.00 DPTH 100.00	25,500	SCHOOL TAXABLE VALUE		25,500	
Norfolk, NY 13667	EAST-0332020 NRTH-1763830		FD028 Norfolk Fire Dist		25,500	TO M
	DEED BOOK 1101 PG-306		LT023 Raymondville Light		25,500	TO M
	FULL MARKET VALUE	31,098	WD004 Raymondville Water		25,500	TO M
*****						
23.075-1-4	577 River Rd			23.075-1-4		1- 8-12
Aumell Cheryl	210 1 Family Res		COUNTY TAXABLE VALUE		10,000	
1405 State Highway 11C	Norwood-Norfolk 406201	7,900	TOWN TAXABLE VALUE		10,000	
Brasher Falls, NY 13613-3118	ACRES 5.70 BANK8888830	10,000	SCHOOL TAXABLE VALUE		10,000	
	EAST-0331887 NRTH-1763643		FD028 Norfolk Fire Dist		10,000	TO M
	DEED BOOK 868 PG-00263		LT023 Raymondville Light		10,000	TO M
	FULL MARKET VALUE	12,195	WD004 Raymondville Water		10,000	TO M
*****						
23.075-1-5	561 River Rd			23.075-1-5		1- 29-11
Agen Abner N	210 1 Family Res		Basic Star 41854	0	0	24,600
Agen Edith F	Norwood-Norfolk 406201	8,100	COUNTY TAXABLE VALUE		41,700	
PO Box 116	Also 203/365	41,700	TOWN TAXABLE VALUE		41,700	
Raymondville, NY 13678-0116	7 Ar		SCHOOL TAXABLE VALUE		17,100	
	ACRES 6.20		FD028 Norfolk Fire Dist		41,700	TO M
	EAST-0331599 NRTH-1763310		LT023 Raymondville Light		41,700	TO M
	DEED BOOK 1085 PG-993		WD004 Raymondville Water		41,700	TO M
	FULL MARKET VALUE	50,854				
*****						
23.075-2-3	8764 SH 56			23.075-2-3		1- 96-11
Conte Roger P	210 1 Family Res		COUNTY TAXABLE VALUE		24,000	
3459 County Route 49	Norwood-Norfolk 406201	4,300	TOWN TAXABLE VALUE		24,000	
Norfolk, NY 13667	FRNT 51.00 DPTH 228.00	24,000	SCHOOL TAXABLE VALUE		24,000	
	EAST-0332908 NRTH-1763714		FD028 Norfolk Fire Dist		24,000	TO M
	DEED BOOK 2010 PG-4757		LT023 Raymondville Light		24,000	TO M
	FULL MARKET VALUE	29,268	WD004 Raymondville Water		24,000	TO M
*****						

STATE OF NEW YORK  
COUNTY - St Lawrence  
TOWN - Norfolk  
SWIS - 406289

2 0 1 6 T E N T A T I V E A S S E S S M E N T R O L L  
T A X A B L E SECTION OF THE ROLL - 1

PAGE 273  
VALUATION DATE-JUL 01, 2015  
TAXABLE STATUS DATE-MAR 01, 2016

TAX MAP NUMBER SEQUENCE  
UNIFORM PERCENT OF VALUE IS 082.00  
UNIFORM PERCENT OF VALUE IS 082.00

TAX MAP PARCEL NUMBER	PROPERTY LOCATION & CLASS	ASSESSMENT	EXEMPTION CODE-----	COUNTY-----	TOWN-----	SCHOOL
CURRENT OWNERS NAME	SCHOOL DISTRICT	LAND	TAX DESCRIPTION	TAXABLE VALUE		
CURRENT OWNERS ADDRESS	PARCEL SIZE/GRID COORD	TOTAL	SPECIAL DISTRICTS			ACCOUNT NO.
***** 23.075-2-5.1 *****						
8760 SH 56						1- 77-13
23.075-2-5.1	210 1 Family Res		COUNTY TAXABLE VALUE	17,900		
Brown Trevelon	Norwood-Norfolk 406201	5,500	TOWN TAXABLE VALUE	17,900		
1928 County Route 38	FRNT 98.00 DPTH 228.00	17,900	SCHOOL TAXABLE VALUE	17,900		
Norfolk, NY 13667-3241	EAST-0332899 NRTH-1763641		FD028 Norfolk Fire Dist	17,900 TO M		
	DEED BOOK 2001 PG-7493		LT023 Raymondville Light	17,900 TO M		
	FULL MARKET VALUE	21,829	WD004 Raymondville Water	17,900 TO M		
***** 23.075-2-6 *****						
8758 SH 56						1- 71- 5
23.075-2-6	210 1 Family Res		VET WAR C 41122	0	4,950	0
Leach Constance B	Norwood-Norfolk 406201	4,100	VET WAR T 41123	0	0	4,950
PO Box 101	FRNT 50.00 DPTH 150.00	33,000	Enhanced S 41834	0	0	33,000
Raymondville, NY 13678-0101	EAST-0332868 NRTH-1763568		COUNTY TAXABLE VALUE	28,050		
	DEED BOOK 2003 PG-10333		TOWN TAXABLE VALUE	28,050		
	FULL MARKET VALUE	40,244	SCHOOL TAXABLE VALUE	0		
			FD028 Norfolk Fire Dist	33,000 TO M		
			LT023 Raymondville Light	33,000 TO M		
			WD004 Raymondville Water	33,000 TO M		
***** 23.075-2-7 *****						
8756 SH 56						1- 41-13
23.075-2-7	210 1 Family Res		Aged - All 41800	0	10,550	10,550
Francis Maude P	Norwood-Norfolk 406201	6,000	Enhanced S 41834	0	0	10,550
Francis Eliz	50xvar	21,100	COUNTY TAXABLE VALUE	10,550		
PO Box 114	FRNT 50.00 DPTH		TOWN TAXABLE VALUE	10,550		
Raymondville, NY 13678-0114	ACRES 0.51		SCHOOL TAXABLE VALUE	0		
	EAST-0332967 NRTH-1763512		FD028 Norfolk Fire Dist	21,100 TO M		
	DEED BOOK 856 PG-00129		LT023 Raymondville Light	21,100 TO M		
	FULL MARKET VALUE	25,732	WD004 Raymondville Water	21,100 TO M		
***** 23.075-2-9 *****						
8754 SH 56						1- 89- 3
23.075-2-9	210 1 Family Res		COUNTY TAXABLE VALUE	42,500		
Thrana Shawn	Norwood-Norfolk 406201	5,200	TOWN TAXABLE VALUE	42,500		
9297 State Highway 56	75x189x60x160	42,500	SCHOOL TAXABLE VALUE	42,500		
Massena, NY 13662-3437	FRNT 51.00 DPTH 150.00		FD028 Norfolk Fire Dist	42,500 TO M		
	EAST-0332862 NRTH-1763465		LT023 Raymondville Light	42,500 TO M		
	DEED BOOK 2015 PG-15030		WD004 Raymondville Water	42,500 TO M		
	FULL MARKET VALUE	51,829				
***** 23.075-2-10.11 *****						
8750 SH 56						1-117- 1.1
23.075-2-10.11	210 1 Family Res		COUNTY TAXABLE VALUE	41,900		
Conte Jason P	Norwood-Norfolk 406201	6,200	TOWN TAXABLE VALUE	41,900		
PO Box 111	See 2001-8079 Approp	41,900	SCHOOL TAXABLE VALUE	41,900		
Raymondville, NY 13678-0111	70x308x151x240x75x165		FD028 Norfolk Fire Dist	41,900 TO M		
	FRNT 70.00 DPTH 308.00		LT023 Raymondville Light	41,900 TO M		
	ACRES 0.89 BANK8888830		WD004 Raymondville Water	41,900 TO M		
	EAST-0332946 NRTH-0176383					
	DEED BOOK 1998 PG-8104					
	FULL MARKET VALUE	51,098				
*****						

STATE OF NEW YORK  
COUNTY - St Lawrence  
TOWN - Norfolk  
SWIS - 406289

2 0 1 6 T E N T A T I V E A S S E S S M E N T R O L L  
T A X A B L E SECTION OF THE ROLL - 1

PAGE 274  
VALUATION DATE-JUL 01, 2015  
TAXABLE STATUS DATE-MAR 01, 2016

TAX MAP NUMBER SEQUENCE  
UNIFORM PERCENT OF VALUE IS 082.00  
UNIFORM PERCENT OF VALUE IS 082.00

TAX MAP PARCEL NUMBER	PROPERTY LOCATION & CLASS	ASSESSMENT	EXEMPTION CODE	COUNTY	TOWN	SCHOOL
CURRENT OWNERS NAME	SCHOOL DISTRICT	LAND	TAX DESCRIPTION	TAXABLE VALUE		
CURRENT OWNERS ADDRESS	PARCEL SIZE/GRID COORD	TOTAL	SPECIAL DISTRICTS			ACCOUNT NO.
*****						
23.075-2-11	8748 SH 56			23.075-2-11		*****
Trimm Stephen	220 2 Family Res		COUNTY TAXABLE VALUE	51,800		1-117- 2
220 Converse Rd	Norwood-Norfolk 406201	3,700	TOWN TAXABLE VALUE	51,800		
Winthrop, NY 13697	See 2001-8078 Approp	51,800	SCHOOL TAXABLE VALUE	51,800		
	FRNT 75.00 DPTH 65.00		FD028 Norfolk Fire Dist	51,800 TO M		
	EAST-0332808 NRTH-1763257		LT023 Raymondville Light	51,800 TO M		
	DEED BOOK 2012 PG-16561		WD004 Raymondville Water	51,800 TO M		
	FULL MARKET VALUE	63,171				
*****						
23.075-2-12	8744 SH 56			23.075-2-12		*****
Trimm Stephen	311 Res vac land		COUNTY TAXABLE VALUE	6,700		1- 75- 6
220 Converse Rd	Norwood-Norfolk 406201	6,700	TOWN TAXABLE VALUE	6,700		
Winthrop, NY 13697	FRNT 116.00 DPTH	6,700	SCHOOL TAXABLE VALUE	6,700		
	ACRES 2.30		FD028 Norfolk Fire Dist	6,700 TO M		
	EAST-0333095 NRTH-1763138		LT023 Raymondville Light	6,700 TO M		
	DEED BOOK 2012 PG-16561		WD004 Raymondville Water	6,700 TO M		
	FULL MARKET VALUE	8,171				
*****						
23.075-2-13	8738 SH 56			23.075-2-13		*****
Conte Roger	422 Diner/lunch		COUNTY TAXABLE VALUE	55,000		1- 75- 7
Conte Mary	Norwood-Norfolk 406201	11,400	TOWN TAXABLE VALUE	55,000		
3459 County Route 49	See 2001-8078 Approp	55,000	SCHOOL TAXABLE VALUE	55,000		
Norfolk, NY 13667	FRNT 130.00 DPTH		FD028 Norfolk Fire Dist	55,000 TO M		
	ACRES 2.70		LT023 Raymondville Light	55,000 TO M		
	EAST-0333103 NRTH-1763013		WD004 Raymondville Water	55,000 TO M		
	DEED BOOK 2012 PG-14435					
	FULL MARKET VALUE	67,073				
*****						
23.075-2-14.11	8734 SH 56			23.075-2-14.11		*****
Lytle Cindy	447 Truck termnl		COUNTY TAXABLE VALUE	39,600		1-117- 3.1
26 River St	Norwood-Norfolk 406201	12,600	TOWN TAXABLE VALUE	39,600		
Norwood, NY 13668	FRNT 172.00 DPTH 404.00	39,600	SCHOOL TAXABLE VALUE	39,600		
	ACRES 1.60		FD028 Norfolk Fire Dist	39,600 TO M		
	EAST-0332944 NRTH-1762875		LT023 Raymondville Light	39,600 TO M		
	DEED BOOK 2013 PG-13813		WD004 Raymondville Water	39,600 TO M		
	FULL MARKET VALUE	48,293				
*****						
23.075-2-17.1	8728 SH 56			23.075-2-17.1		*****
Roy Cynthia M	314 Rural vac<10		COUNTY TAXABLE VALUE	3,700		1- 44-11
PO Box 42	Norwood-Norfolk 406201	3,700	TOWN TAXABLE VALUE	3,700		
Raymondville, NY 13678-0042	FRNT 40.00 DPTH 171.00	3,700	SCHOOL TAXABLE VALUE	3,700		
	EAST-0332821 NRTH-1762779		FD028 Norfolk Fire Dist	3,700 TO M		
	DEED BOOK 2015 PG-11413		LT023 Raymondville Light	3,700 TO M		
	FULL MARKET VALUE	4,512	WD004 Raymondville Water	3,700 TO M		
*****						

STATE OF NEW YORK  
COUNTY - St Lawrence  
TOWN - Norfolk  
SWIS - 406289

2 0 1 6 T E N T A T I V E A S S E S S M E N T R O L L  
T A X A B L E SECTION OF THE ROLL - 1

PAGE 275  
VALUATION DATE-JUL 01, 2015  
TAXABLE STATUS DATE-MAR 01, 2016

TAX MAP NUMBER SEQUENCE  
UNIFORM PERCENT OF VALUE IS 082.00  
UNIFORM PERCENT OF VALUE IS 082.00

TAX MAP PARCEL NUMBER	PROPERTY LOCATION & CLASS	ASSESSMENT	EXEMPTION CODE	COUNTY	TOWN	SCHOOL
CURRENT OWNERS NAME	SCHOOL DISTRICT	LAND	TAX DESCRIPTION	TAXABLE VALUE		
CURRENT OWNERS ADDRESS	PARCEL SIZE/GRID COORD	TOTAL	SPECIAL DISTRICTS	ACCOUNT NO.		
*****						
23.075-2-17.2	Off SH 56			23.075-2-17.2		*****
23.075-2-17.2	314 Rural vac<10		COUNTY TAXABLE VALUE	2,000		
St Trucking LLC	Norwood-Norfolk 406201	2,000	TOWN TAXABLE VALUE	2,000		
220 Converse Rd	FRNT 40.00 DPTH 233.00	2,000	SCHOOL TAXABLE VALUE	2,000		
Winthrop, NY 13697-3196	EAST-0333020 NRTH-1767263		FD028 Norfolk Fire Dist	2,000	TO M	
	DEED BOOK 2015 PG-13719		LT023 Raymondville Light	2,000	TO M	
	FULL MARKET VALUE	2,439	WD004 Raymondville Water	2,000	TO M	
*****						
23.075-2-18	8726 SH 56			23.075-2-18		*****
23.075-2-18	210 1 Family Res		Basic Star 41854	0		1-100- 9
Roy Cynthia M	Norwood-Norfolk 406201	5,500	COUNTY TAXABLE VALUE	44,700		
PO Box 42	FRNT 75.00 DPTH 240.00	44,700	TOWN TAXABLE VALUE	44,700		
Raymondville, NY 13678-0042	EAST-0332853 NRTH-1762720		SCHOOL TAXABLE VALUE	20,100		
	DEED BOOK 2013 PG-19340		FD028 Norfolk Fire Dist	44,700	TO M	
	FULL MARKET VALUE	54,512	LT023 Raymondville Light	44,700	TO M	
			WD004 Raymondville Water	44,700	TO M	
*****						
23.075-2-19	8724 SH 56			23.075-2-19		*****
23.075-2-19	314 Rural vac<10		COUNTY TAXABLE VALUE	5,500		1-105- 8
Roy Cynthia	Norwood-Norfolk 406201	5,500	TOWN TAXABLE VALUE	5,500		
PO Box 42	FRNT 70.00 DPTH 188.00	5,500	SCHOOL TAXABLE VALUE	5,500		
Raymondville, NY 13678-0042	EAST-0332821 NRTH-1762649		FD028 Norfolk Fire Dist	5,500	TO M	
	DEED BOOK 2014 PG-8566		LT023 Raymondville Light	5,500	TO M	
	FULL MARKET VALUE	6,707	WD004 Raymondville Water	5,500	TO M	
*****						
23.075-2-21	8716 SH 56			23.075-2-21		*****
23.075-2-21	220 2 Family Res		COUNTY TAXABLE VALUE	44,700		1- 99- 7
Ladue William R	Norwood-Norfolk 406201	4,800	TOWN TAXABLE VALUE	44,700		
403 County Route 37	FRNT 60.00 DPTH 254.00	44,700	SCHOOL TAXABLE VALUE	44,700		
Massena, NY 13662-3362	EAST-0332828 NRTH-1762483		FD028 Norfolk Fire Dist	44,700	TO M	
	DEED BOOK 2014 PG-7870		LT023 Raymondville Light	44,700	TO M	
	FULL MARKET VALUE	54,512	WD004 Raymondville Water	44,700	TO M	
*****						
23.075-2-22	8714 SH 56			23.075-2-22		*****
23.075-2-22	210 1 Family Res		COUNTY TAXABLE VALUE	48,500		1-105-11
Ladue William R	Norwood-Norfolk 406201	4,800	TOWN TAXABLE VALUE	48,500		
403 County Route 37	FRNT 60.00 DPTH 250.00	48,500	SCHOOL TAXABLE VALUE	48,500		
Massena, NY 13662-3362	EAST-0332822 NRTH-1762417		FD028 Norfolk Fire Dist	48,500	TO M	
	DEED BOOK 2014 PG-7870		LT023 Raymondville Light	48,500	TO M	
	FULL MARKET VALUE	59,146	WD004 Raymondville Water	48,500	TO M	
*****						

STATE OF NEW YORK  
COUNTY - St Lawrence  
TOWN - Norfolk  
SWIS - 406289

2 0 1 6 T E N T A T I V E A S S E S S M E N T R O L L  
T A X A B L E SECTION OF THE ROLL - 1

PAGE 276  
VALUATION DATE-JUL 01, 2015  
TAXABLE STATUS DATE-MAR 01, 2016

TAX MAP NUMBER SEQUENCE  
UNIFORM PERCENT OF VALUE IS 082.00  
UNIFORM PERCENT OF VALUE IS 082.00

TAX MAP PARCEL NUMBER	PROPERTY LOCATION & CLASS	ASSESSMENT	EXEMPTION CODE	COUNTY	TOWN	SCHOOL
CURRENT OWNERS NAME	SCHOOL DISTRICT	LAND	TAX DESCRIPTION	TAXABLE VALUE		
CURRENT OWNERS ADDRESS	PARCEL SIZE/GRID COORD	TOTAL	SPECIAL DISTRICTS			ACCOUNT NO.
*****						
23.075-2-23	8712 SH 56			23.075-2-23		*****
Starks Malcolm G (LU)	210 1 Family Res		Enhanced S 41834	0	0	1-112-13
PO Box 187	Norwood-Norfolk 406201	5,700	COUNTY TAXABLE VALUE		56,500	
Raymondville, NY 13678-0187	FRNT 81.00 DPTH 270.00	56,500	TOWN TAXABLE VALUE		56,500	
	ACRES 0.50		SCHOOL TAXABLE VALUE		2,950	
	EAST-0332842 NRTH-1762343		FD028 Norfolk Fire Dist		56,500 TO M	
	DEED BOOK 2013 PG-2213		LT023 Raymondville Light		56,500 TO M	
	FULL MARKET VALUE	68,902	WD004 Raymondville Water		56,500 TO M	
*****						
23.075-2-24	8708 SH 56 & 5 Raymond St			23.075-2-24		*****
Baldrige Marie	433 Auto body		COUNTY TAXABLE VALUE		72,400	1- 73- 7
PO Box 712	Norwood-Norfolk 406201	6,900	TOWN TAXABLE VALUE		72,400	
Norfolk, NY 13667	FRNT 140.00 DPTH 270.00	72,400	SCHOOL TAXABLE VALUE		72,400	
	ACRES 0.87		FD028 Norfolk Fire Dist		72,400 TO M	
	EAST-0332835 NRTH-1762243		LT023 Raymondville Light		72,400 TO M	
	DEED BOOK 2010 PG-19381		WD004 Raymondville Water		72,400 TO M	
	FULL MARKET VALUE	88,293				
*****						
23.075-2-25	4,6 Raymond St			23.075-2-25		*****
Richards Janet (LC)	220 2 Family Res		Basic Star 41854	0	0	1- 75-11
Richards Alan (LC)	Norwood-Norfolk 406201	4,400	COUNTY TAXABLE VALUE		12,600	
PO Box 88	1960 9 X 28 Trlr	12,600	TOWN TAXABLE VALUE		12,600	
Raymondville, NY 13678-0088	FRNT 85.00 DPTH 108.00		SCHOOL TAXABLE VALUE		0	
	EAST-0332887 NRTH-1762089		FD028 Norfolk Fire Dist		12,600 TO M	
	DEED BOOK 1999 PG-6726		LT023 Raymondville Light		12,600 TO M	
	FULL MARKET VALUE	15,366	WD004 Raymondville Water		12,600 TO M	
*****						
23.075-2-26	2 Raymond St			23.075-2-26		*****
Gmyr Pamela	311 Res vac land		COUNTY TAXABLE VALUE		3,800	1- 58- 6
431 Grantville Rd	Norwood-Norfolk 406201	3,800	TOWN TAXABLE VALUE		3,800	
Norfolk, NY 13667	FRNT 65.00 DPTH 108.00	3,800	SCHOOL TAXABLE VALUE		3,800	
	EAST-0332812 NRTH-1762089		FD028 Norfolk Fire Dist		3,800 TO M	
	DEED BOOK 2009 PG-9371		LT023 Raymondville Light		3,800 TO M	
	FULL MARKET VALUE	4,634	WD004 Raymondville Water		3,800 TO M	
*****						
23.075-2-27.1	444 Joy Rd			23.075-2-27.1		*****
Oakes Darrin	210 1 Family Res		COUNTY TAXABLE VALUE		51,700	1-105- 9
2946 County Route 55	Norwood-Norfolk 406201	4,500	TOWN TAXABLE VALUE		51,700	
Brasher Falls, NY 13613	108'x61'x152'x130'	51,700	SCHOOL TAXABLE VALUE		51,700	
	FRNT 108.00 DPTH 95.00		FD028 Norfolk Fire Dist		51,700 TO M	
	EAST-0332719 NRTH-1762012		LT023 Raymondville Light		51,700 TO M	
	DEED BOOK 2013 PG-17890		WD004 Raymondville Water		51,700 TO M	
	FULL MARKET VALUE	63,049				
*****						

STATE OF NEW YORK  
COUNTY - St Lawrence  
TOWN - Norfolk  
SWIS - 406289

2 0 1 6 T E N T A T I V E A S S E S S M E N T R O L L

T A X A B L E SECTION OF THE ROLL - 1

VALUATION DATE-JUL 01, 2015

TAXABLE STATUS DATE-MAR 01, 2016

TAX MAP NUMBER SEQUENCE  
UNIFORM PERCENT OF VALUE IS 082.00  
UNIFORM PERCENT OF VALUE IS 082.00

TAX MAP PARCEL NUMBER	PROPERTY LOCATION & CLASS	ASSESSMENT	EXEMPTION CODE	COUNTY	TOWN	SCHOOL
CURRENT OWNERS NAME	SCHOOL DISTRICT	LAND	TAX DESCRIPTION	TAXABLE VALUE		
CURRENT OWNERS ADDRESS	PARCEL SIZE/GRID COORD	TOTAL	SPECIAL DISTRICTS	ACCOUNT NO.		
*****						
23.075-2-28	8700 SH 56			23.075-2-28		*****
Gmyr Pamela	220 2 Family Res		COUNTY TAXABLE VALUE	14,300		1-120-12
431 Grantville Rd	Norwood-Norfolk 406201	3,300	TOWN TAXABLE VALUE	14,300		
Norfolk, NY 13667	FRNT 54.00 DPTH 100.00	14,300	SCHOOL TAXABLE VALUE	14,300		
	EAST-0332735 NRTH-1762069		FD028 Norfolk Fire Dist	14,300	TO M	
	DEED BOOK 2014 PG-14959		LT023 Raymondville Light	14,300	TO M	
	FULL MARKET VALUE	17,439	WD004 Raymondville Water	14,300	TO M	
*****						
23.075-2-29	8702 SH 56			23.075-2-29		*****
Gmyr Pamela	210 1 Family Res		COUNTY TAXABLE VALUE	22,700		1- 62-11
431 Grantville Rd	Norwood-Norfolk 406201	3,300	TOWN TAXABLE VALUE	22,700		
Norfolk, NY 13667	FRNT 54.00 DPTH 100.00	22,700	SCHOOL TAXABLE VALUE	22,700		
	EAST-0332735 NRTH-1762122		FD028 Norfolk Fire Dist	22,700	TO M	
	DEED BOOK 2009 PG-9371		LT023 Raymondville Light	22,700	TO M	
	FULL MARKET VALUE	27,683	WD004 Raymondville Water	22,700	TO M	
*****						
23.075-2-30	8705 SH 56			23.075-2-30		*****
Maslin Darian L	210 1 Family Res		COUNTY TAXABLE VALUE	27,000		1-105-10
PO Box 136	Norwood-Norfolk 406201	6,400	TOWN TAXABLE VALUE	27,000		
Raymondville, NY 13678-0136	190xvar Res Old Style	27,000	SCHOOL TAXABLE VALUE	27,000		
	FRNT 147.00 DPTH 135.00		FD028 Norfolk Fire Dist	27,000	TO M	
	EAST-0332568 NRTH-1762117		LT023 Raymondville Light	27,000	TO M	
	DEED BOOK 2013 PG-16296		WD004 Raymondville Water	27,000	TO M	
	FULL MARKET VALUE	32,927				
*****						
23.075-2-33	8741 SH 56			23.075-2-33		*****
LaPage Steve (LC)	210 1 Family Res		Basic Star 41854	0		1- 50- 2
LaPage Helen (LC)	Norwood-Norfolk 406201	6,400	COUNTY TAXABLE VALUE	47,600		24,600
PO Box 84	Land contract to LaPage	47,600	TOWN TAXABLE VALUE	47,600		
Raymondville, NY 13678-0084	1.75 Ar		SCHOOL TAXABLE VALUE	23,000		
	ACRES 1.50		FD028 Norfolk Fire Dist	47,600	TO M	
	EAST-0332561 NRTH-1763177		LT023 Raymondville Light	47,600	TO M	
	DEED BOOK 1057 PG-992		WD004 Raymondville Water	47,600	TO M	
	FULL MARKET VALUE	58,049				
*****						
23.075-2-34	SH 56			23.075-2-34		*****
Thrana Benedict	311 Res vac land		COUNTY TAXABLE VALUE	1,300		1-116-15.1
Thrana Jane	Norwood-Norfolk 406201	1,300	TOWN TAXABLE VALUE	1,300		
PO Box 99	FRNT 12.50 DPTH 335.00	1,300	SCHOOL TAXABLE VALUE	1,300		
Raymondville, NY 13678-0099	ACRES 0.10		FD028 Norfolk Fire Dist	1,300	TO M	
	EAST-0332530 NRTH-1763325		LT023 Raymondville Light	1,300	TO M	
	DEED BOOK 1062 PG-470		WD004 Raymondville Water	1,300	TO M	
	FULL MARKET VALUE	1,585				
*****						

STATE OF NEW YORK  
COUNTY - St Lawrence  
TOWN - Norfolk  
SWIS - 406289

2 0 1 6 T E N T A T I V E A S S E S S M E N T R O L L  
T A X A B L E SECTION OF THE ROLL - 1

PAGE 278  
VALUATION DATE-JUL 01, 2015  
TAXABLE STATUS DATE-MAR 01, 2016

TAX MAP NUMBER SEQUENCE  
UNIFORM PERCENT OF VALUE IS 082.00  
UNIFORM PERCENT OF VALUE IS 082.00

TAX MAP PARCEL NUMBER	PROPERTY LOCATION & CLASS	ASSESSMENT	EXEMPTION CODE	COUNTY	TOWN	SCHOOL
CURRENT OWNERS NAME	SCHOOL DISTRICT	LAND	TAX DESCRIPTION	TAXABLE VALUE		
CURRENT OWNERS ADDRESS	PARCEL SIZE/GRID COORD	TOTAL	SPECIAL DISTRICTS	ACCOUNT NO.		
***** 23.075-2-35 *****						
	SH 56					1- 48- 7
23.075-2-35	330 Vacant comm		COUNTY TAXABLE VALUE	10,100		
Thrana Benedict	Norwood-Norfolk 406201	10,100	TOWN TAXABLE VALUE	10,100		
Thrana Jane	130'wf	10,100	SCHOOL TAXABLE VALUE	10,100		
PO Box 99	FRNT 129.00 DPTH 310.00		FD028 Norfolk Fire Dist	10,100	TO M	
Raymondville, NY 13678-0099	EAST-0332615 NRTH-1763383		LT023 Raymondville Light	10,100	TO M	
	DEED BOOK 1062 PG-470		WD004 Raymondville Water	10,100	TO M	
	FULL MARKET VALUE	12,317				
***** 23.075-2-36 *****						
	8755 SH 56					1-117- 5
23.075-2-36	270 Mfg housing		VET COM C 41132	0	14,278	0
McGregor Donald	Norwood-Norfolk 406201	6,500	VET COM T 41133	0	0	12,300
PO Box 244	118'wf	57,110	VET DIS C 41142	0	28,555	0
Raymondville, NY 13678-0244	FRNT 117.00 DPTH 310.00		VET DIS T 41143	0	0	24,600
	ACRES 0.83		Basic Star 41854	0	0	0
	EAST-0332588 NRTH-1763510		COUNTY TAXABLE VALUE	14,277		
	DEED BOOK 1082 PG-865		TOWN TAXABLE VALUE	20,210		
	FULL MARKET VALUE	69,646	SCHOOL TAXABLE VALUE	32,510		
			FD028 Norfolk Fire Dist	57,110	TO M	
			LT023 Raymondville Light	57,110	TO M	
			WD004 Raymondville Water	57,110	TO M	
***** 23.075-2-37 *****						
	SH 56					1-105- 7
23.075-2-37	312 Vac w/imprv		COUNTY TAXABLE VALUE	5,300		
Brothers Roger	Norwood-Norfolk 406201	4,300	TOWN TAXABLE VALUE	5,300		
Brothers Victoria	FRNT 57.00 DPTH 165.00	5,300	SCHOOL TAXABLE VALUE	5,300		
PO Box 205	EAST-0332661 NRTH-1763703		FD028 Norfolk Fire Dist	5,300	TO M	
Raymondville, NY 13678-0205	DEED BOOK 939 PG-427		LT023 Raymondville Light	5,300	TO M	
	FULL MARKET VALUE	6,463	WD004 Raymondville Water	5,300	TO M	
***** 23.075-2-38.1 *****						
	8761 SH 56					1- 93-15
23.075-2-38.1	210 1 Family Res		VET WAR C 41122	0	9,000	0
Brothers Roger	Norwood-Norfolk 406201	8,400	VET WAR T 41123	0	0	7,380
Brothers Victoria	FRNT 110.00 DPTH	60,000	Basic Star 41854	0	0	0
PO Box 205	ACRES 1.30		COUNTY TAXABLE VALUE	51,000		
Raymondville, NY 13678-0205	EAST-0332508 NRTH-1763693		TOWN TAXABLE VALUE	52,620		
	DEED BOOK 963 PG-238		SCHOOL TAXABLE VALUE	35,400		
	FULL MARKET VALUE	73,171	FD028 Norfolk Fire Dist	60,000	TO M	
			LT023 Raymondville Light	60,000	TO M	
			WD004 Raymondville Water	60,000	TO M	
*****						

STATE OF NEW YORK  
COUNTY - St Lawrence  
TOWN - Norfolk  
SWIS - 406289

2 0 1 6 T E N T A T I V E A S S E S S M E N T R O L L  
T A X A B L E SECTION OF THE ROLL - 1

PAGE 279  
VALUATION DATE-JUL 01, 2015  
TAXABLE STATUS DATE-MAR 01, 2016

TAX MAP NUMBER SEQUENCE  
UNIFORM PERCENT OF VALUE IS 082.00  
UNIFORM PERCENT OF VALUE IS 082.00

TAX MAP PARCEL NUMBER	PROPERTY LOCATION & CLASS	ASSESSMENT	EXEMPTION CODE	COUNTY	TOWN	SCHOOL
CURRENT OWNERS NAME	SCHOOL DISTRICT	LAND	TAX DESCRIPTION	TAXABLE VALUE		ACCOUNT NO.
CURRENT OWNERS ADDRESS	PARCEL SIZE/GRID COORD	TOTAL	SPECIAL DISTRICTS			
***** 23.075-2-41 *****						
8769 SH 56						1-111-12
23.075-2-41	210 1 Family Res		VET COM C 41132	0	13,500	0
Spencer James T (LU)	Norwood-Norfolk 406201	6,800	VET COM T 41133	0	0	12,300
Spencer Jeanette M (LU)	132'wf	54,000	Enhanced S 41834	0	0	53,550
PO Box 117	FRNT 132.00 DPTH 340.00		COUNTY TAXABLE VALUE		40,500	
Raymondville, NY 13678-0117	ACRES 1.00		TOWN TAXABLE VALUE		41,700	
	EAST-0332588 NRTH-1763883		SCHOOL TAXABLE VALUE		450	
	DEED BOOK 2004 PG-17456		FD028 Norfolk Fire Dist		54,000	TO M
	FULL MARKET VALUE	65,854	LT023 Raymondville Light		54,000	TO M
			WD004 Raymondville Water		54,000	TO M
***** 23.075-2-45 *****						
23.075-2-45	SH 56					
Laneuville Leonard J	311 Res vac land		COUNTY TAXABLE VALUE		1,000	
3 Bayley Rd	Norwood-Norfolk 406201	1,000	TOWN TAXABLE VALUE		1,000	
Massena, NY 13662	FRNT 55.00 DPTH 55.00	1,000	SCHOOL TAXABLE VALUE		1,000	
	EAST-0332701 NRTH-1763270		FD028 Norfolk Fire Dist		1,000	TO M
	DEED BOOK 1115 PG-325		LT023 Raymondville Light		1,000	TO M
	FULL MARKET VALUE	1,220	WD004 Raymondville Water		1,000	TO M
***** 23.075-2-47 *****						
23.075-2-47	8772 SH 56					1-105-14
Sharlow Kenneth R	210 1 Family Res		VET COM C 41132	0	9,125	0
PO Box 196	Norwood-Norfolk 406201	6,300	VET COM T 41133	0	0	9,125
Raymondville, NY 13678-0196	FRNT 49.00 DPTH 710.00	36,500	Basic Star 41854	0	0	24,600
	ACRES 1.10		COUNTY TAXABLE VALUE		27,375	
	EAST-0333150 NRTH-1763916		TOWN TAXABLE VALUE		27,375	
	DEED BOOK 2008 PG-7236		SCHOOL TAXABLE VALUE		11,900	
	FULL MARKET VALUE	44,512	FD028 Norfolk Fire Dist		36,500	TO M
			LT023 Raymondville Light		36,500	TO M
			WD004 Raymondville Water		36,500	TO M
***** 23.075-2-48 *****						
23.075-2-48	8768 SH 56					1-125- 8
Conte Jason P	210 1 Family Res		Basic Star 41854	0	0	24,600
PO Box 111	Norwood-Norfolk 406201	6,500	COUNTY TAXABLE VALUE		39,000	
Raymondville, NY 13678-0111	FRNT 106.00 DPTH 710.00	39,000	TOWN TAXABLE VALUE		39,000	
	ACRES 1.80		SCHOOL TAXABLE VALUE		14,400	
	EAST-0333112 NRTH-1763839		FD028 Norfolk Fire Dist		39,000	TO M
	DEED BOOK 2003 PG-15557		LT023 Raymondville Light		39,000	TO M
	FULL MARKET VALUE	47,561	WD004 Raymondville Water		39,000	TO M
***** 23.075-2-49.11 *****						
23.075-2-49.11	8766 SH 56					1- 96-10
Pretter Capital Management, LLC	652 Govt bldgs		COUNTY TAXABLE VALUE		114,600	
1659 43rd St	Norwood-Norfolk 406201	18,800	TOWN TAXABLE VALUE		114,600	
Brooklyn, NY 11204	Post Office & 4 Apts	114,600	SCHOOL TAXABLE VALUE		114,600	
	FRNT 62.00 DPTH		FD028 Norfolk Fire Dist		114,600	TO M
	ACRES 3.80		LT023 Raymondville Light		114,600	TO M
	EAST-0333208 NRTH-1763684		WD004 Raymondville Water		114,600	TO M
	DEED BOOK 2006 PG-22285					
	FULL MARKET VALUE	139,756				
*****						



STATE OF NEW YORK  
COUNTY - St Lawrence  
TOWN - Norfolk  
SWIS - 406289

2 0 1 6 T E N T A T I V E A S S E S S M E N T R O L L  
T A X A B L E SECTION OF THE ROLL - 1

PAGE 280  
VALUATION DATE-JUL 01, 2015  
TAXABLE STATUS DATE-MAR 01, 2016

TAX MAP NUMBER SEQUENCE  
UNIFORM PERCENT OF VALUE IS 082.00  
UNIFORM PERCENT OF VALUE IS 082.00

TAX MAP PARCEL NUMBER	PROPERTY LOCATION & CLASS	ASSESSMENT	EXEMPTION CODE	COUNTY	TOWN	SCHOOL
CURRENT OWNERS NAME	SCHOOL DISTRICT	LAND	TAX DESCRIPTION	TAXABLE VALUE		ACCOUNT NO.
CURRENT OWNERS ADDRESS	PARCEL SIZE/GRID COORD	TOTAL	SPECIAL DISTRICTS			
***** 23.075-2-50 *****						
11 Tromboli Rd						1- 89- 2
23.075-2-50	210 1 Family Res		Basic Star 41854	0	0	18,900
Bush Allen L	Norwood-Norfolk 406201	3,800	COUNTY TAXABLE VALUE		18,900	
Bush Darlene A	FRNT 50.00 DPTH 151.00	18,900	TOWN TAXABLE VALUE		18,900	
PO Box 34	EAST-0333070 NRTH-1763495		SCHOOL TAXABLE VALUE		0	
Raymondville, NY 13678-0034	DEED BOOK 965 PG-00580		FD028 Norfolk Fire Dist		18,900 TO M	
	FULL MARKET VALUE	23,049	LT023 Raymondville Light		18,900 TO M	
			WD004 Raymondville Water		18,900 TO M	
***** 23.075-2-52 *****						
442 Joy Rd						1- 98- 1
23.075-2-52	210 1 Family Res		COUNTY TAXABLE VALUE		43,800	
Villnave Duane	Norwood-Norfolk 406201	3,000	TOWN TAXABLE VALUE		43,800	
62 Ruddy Rd	45x130x50x150	43,800	SCHOOL TAXABLE VALUE		43,800	
Madrid, NY 13660	FRNT 45.00 DPTH 140.00		FD028 Norfolk Fire Dist		43,800 TO M	
	EAST-0332801 NRTH-1761978		LT023 Raymondville Light		43,800 TO M	
	DEED BOOK 2006 PG-17226		WD004 Raymondville Water		43,800 TO M	
	FULL MARKET VALUE	53,415				
***** 23.075-2-53 *****						
440 Joy Rd						1-105-12
23.075-2-53	210 1 Family Res		COUNTY TAXABLE VALUE		7,100	
Villnave Duane	Norwood-Norfolk 406201	3,100	TOWN TAXABLE VALUE		7,100	
62 Ruddy Rd	45x150x48x175	7,100	SCHOOL TAXABLE VALUE		7,100	
Madrid, NY 13660	FRNT 45.00 DPTH 155.00		FD028 Norfolk Fire Dist		7,100 TO M	
	EAST-0332838 NRTH-1761950		LT023 Raymondville Light		7,100 TO M	
	DEED BOOK 2006 PG-17226		WD004 Raymondville Water		7,100 TO M	
	FULL MARKET VALUE	8,659				
***** 23.075-2-54 *****						
438 Joy Rd						1- 95-11
23.075-2-54	210 1 Family Res		COUNTY TAXABLE VALUE		29,800	
Villnave Duane	Norwood-Norfolk 406201	5,200	TOWN TAXABLE VALUE		29,800	
62 Ruddy Rd	See 2005-5130 Hwy Abd	29,800	SCHOOL TAXABLE VALUE		29,800	
Madrid, NY 13660	94X175x51x190		FD028 Norfolk Fire Dist		29,800 TO M	
	FRNT 84.00 DPTH		LT023 Raymondville Light		29,800 TO M	
	ACRES 0.30		WD004 Raymondville Water		29,800 TO M	
	EAST-0033289 NRTH-0176191					
	DEED BOOK 2006 PG-17226					
	FULL MARKET VALUE	36,341				
***** 23.075-2-55 *****						
8699 SH 56						1- 30- 6
23.075-2-55	210 1 Family Res		Basic Star 41854	0	0	18,000
Weegar Stacy L	Norwood-Norfolk 406201	3,600	COUNTY TAXABLE VALUE		18,000	
PO Box 136	52x157x62x106x12x50	18,000	TOWN TAXABLE VALUE		18,000	
Raymondville, NY 13678-0136	FRNT 52.00 DPTH		SCHOOL TAXABLE VALUE		0	
	ACRES 0.15		FD028 Norfolk Fire Dist		18,000 TO M	
	EAST-0332521 NRTH-1762007		LT023 Raymondville Light		18,000 TO M	
	DEED BOOK 2015 PG-1349		WD004 Raymondville Water		18,000 TO M	
	FULL MARKET VALUE	21,951				
*****						

STATE OF NEW YORK  
COUNTY - St Lawrence  
TOWN - Norfolk  
SWIS - 406289

2 0 1 6 T E N T A T I V E A S S E S S M E N T R O L L  
T A X A B L E SECTION OF THE ROLL - 1

PAGE 281  
VALUATION DATE-JUL 01, 2015  
TAXABLE STATUS DATE-MAR 01, 2016

TAX MAP NUMBER SEQUENCE  
UNIFORM PERCENT OF VALUE IS 082.00  
UNIFORM PERCENT OF VALUE IS 082.00

TAX MAP PARCEL NUMBER	PROPERTY LOCATION & CLASS	ASSESSMENT	EXEMPTION CODE	COUNTY	TOWN	SCHOOL
CURRENT OWNERS NAME	SCHOOL DISTRICT	LAND	TAX DESCRIPTION	TAXABLE VALUE		
CURRENT OWNERS ADDRESS	PARCEL SIZE/GRID COORD	TOTAL	SPECIAL DISTRICTS	ACCOUNT NO.		
***** 23.075-2-56 *****						
	8697 SH 56					1- 8-10
23.075-2-56	210 1 Family Res		Basic Star 41854	0	0	20,400
Thrana Nathan (LC)	Norwood-Norfolk 406201	3,500	COUNTY TAXABLE VALUE		20,400	
Thrana Melissa (LC)	.12 Ar	20,400	TOWN TAXABLE VALUE		20,400	
PO Box 27	FRNT 44.00 DPTH 157.00		SCHOOL TAXABLE VALUE		0	
Raymondville, NY 13678-0027	EAST-0332516 NRTH-1761958		FD028 Norfolk Fire Dist		20,400 TO M	
	DEED BOOK 00976 PG-00509		LT023 Raymondville Light		20,400 TO M	
	FULL MARKET VALUE	24,878	WD004 Raymondville Water		20,400 TO M	
***** 23.075-3-1 *****						
	531 River Rd					1-128- 3
23.075-3-1	210 1 Family Res - WTRFNT		Basic Star 41854	0	0	24,600
Felix William H	Norwood-Norfolk 406201	7,200	COUNTY TAXABLE VALUE		127,200	
PO Box 82	3 Ar	127,200	TOWN TAXABLE VALUE		127,200	
Raymondville, NY 12678-0082	FRNT 340.00 DPTH		SCHOOL TAXABLE VALUE		102,600	
	ACRES 2.80		FD028 Norfolk Fire Dist		127,200 TO M	
	EAST-0331773 NRTH-1762657		LT023 Raymondville Light		127,200 TO M	
	DEED BOOK 2007 PG-8263					
	FULL MARKET VALUE	155,122				
*****						

STATE OF NEW YORK  
 COUNTY - St Lawrence  
 TOWN - Norfolk  
 SWIS - 406289

2 0 1 6 T E N T A T I V E A S S E S S M E N T R O L L  
 T A X A B L E S E C T I O N O F T H E R O L L - 1  
 M A P S E C T I O N - 0 2 3  
 S U B - S E C T I O N - 0 7 5  
 U N I F O R M P E R C E N T O F V A L U E I S 0 8 2 . 0 0

PAGE 282  
 VALUATION DATE-JUL 01, 2015  
 TAXABLE STATUS DATE-MAR 01, 2016  
 RPS150/V04/L015  
 CURRENT DATE 4/26/2016

\*\*\* S P E C I A L D I S T R I C T S U M M A R Y \*\*\*

CODE	DISTRICT NAME	TOTAL PARCELS	EXTENSION TYPE	EXTENSION VALUE	AD VALOREM VALUE	EXEMPT AMOUNT	TAXABLE VALUE
FD028	Norfolk Fire D	46	TOTAL M		1537,510		1537,510
LT023	Raymondville L	46	TOTAL M		1537,510		1537,510
WD004	Raymondville W	45	TOTAL M		1410,310		1410,310

\*\*\* S C H O O L D I S T R I C T S U M M A R Y \*\*\*

CODE	DISTRICT NAME	TOTAL PARCELS	ASSESSED LAND	ASSESSED TOTAL	EXEMPT AMOUNT	TOTAL TAXABLE	STAR AMOUNT	STAR TAXABLE
406201	Norwood-Norfolk	46	262,100	1537,510	10,550	1526,960	441,950	1085,010
	S U B - T O T A L	46	262,100	1537,510	10,550	1526,960	441,950	1085,010
	T O T A L	46	262,100	1537,510	10,550	1526,960	441,950	1085,010

\*\*\* S Y S T E M C O D E S S U M M A R Y \*\*\*

NO SYSTEM EXEMPTIONS AT THIS LEVEL

\*\*\* E X E M P T I O N S U M M A R Y \*\*\*

CODE	DESCRIPTION	TOTAL PARCELS	COUNTY	TOWN	SCHOOL
41122	VET WAR C	2	13,950		
41123	VET WAR T	2		12,330	
41132	VET COM C	3	36,903		
41133	VET COM T	3		33,725	
41142	VET DIS C	1	28,555		
41143	VET DIS T	1		24,600	
41800	Aged - All	1	10,550	10,550	10,550
41834	Enhanced S	4			150,650
41854	Basic Star	13			291,300
	T O T A L	30	89,958	81,205	452,500

STATE OF NEW YORK  
COUNTY - St Lawrence  
TOWN - Norfolk  
SWIS - 406289

2 0 1 6 T E N T A T I V E A S S E S S M E N T R O L L  
T A X A B L E SECTION OF THE ROLL - 1  
M A P S E C T I O N - 023  
S U B - S E C T I O N - 075  
UNIFORM PERCENT OF VALUE IS 082.00

PAGE 283  
VALUATION DATE-JUL 01, 2015  
TAXABLE STATUS DATE-MAR 01, 2016  
RPS150/V04/L015  
CURRENT DATE 4/26/2016

\*\*\* G R A N D T O T A L S \*\*\*

ROLL SEC	DESCRIPTION	TOTAL PARCELS	ASSESSED LAND	ASSESSED TOTAL	TAXABLE COUNTY	TAXABLE TOWN	TAXABLE SCHOOL	STAR TAXABLE
1	TAXABLE	46	262,100	1537,510	1447,552	1456,305	1526,960	1085,010

STATE OF NEW YORK  
COUNTY - St Lawrence  
TOWN - Norfolk  
SWIS - 406289

2 0 1 6 T E N T A T I V E A S S E S S M E N T R O L L  
T A X A B L E SECTION OF THE ROLL - 1

PAGE 284  
VALUATION DATE-JUL 01, 2015  
TAXABLE STATUS DATE-MAR 01, 2016

TAX MAP NUMBER SEQUENCE  
UNIFORM PERCENT OF VALUE IS 082.00  
UNIFORM PERCENT OF VALUE IS 082.00

TAX MAP PARCEL NUMBER	PROPERTY LOCATION & CLASS	ASSESSMENT	EXEMPTION CODE	COUNTY	TOWN	SCHOOL
CURRENT OWNERS NAME	SCHOOL DISTRICT	LAND	TAX DESCRIPTION	TAXABLE VALUE		
CURRENT OWNERS ADDRESS	PARCEL SIZE/GRID COORD	TOTAL	SPECIAL DISTRICTS	ACCOUNT NO.		
*****						
23.083-1-1	502 River Rd			23.083-1-1		1-105- 6
Bond Susan	210 1 Family Res		COUNTY TAXABLE VALUE	31,900		
12 Crabb St	Norwood-Norfolk 406201	6,300	TOWN TAXABLE VALUE	31,900		
Norfolk, NY 13667	180x470x335	31,900	SCHOOL TAXABLE VALUE	31,900		
	FRNT 180.00 DPTH		FD028 Norfolk Fire Dist	31,900	TO M	
	ACRES 1.10		LT023 Raymondville Light	31,900	TO M	
	EAST-0331693 NRTH-1761878					
	DEED BOOK 1032 PG-00545					
	FULL MARKET VALUE	38,902				
*****						
23.083-1-2	500 River Rd			23.083-1-2		1-105- 5.1
Clark Charlotte R	210 1 Family Res		Basic Star 41854	0	0	24,600
Shantie Diane M	Norwood-Norfolk 406201	7,500	COUNTY TAXABLE VALUE	32,100		
PO Box 96	176'x360'x117'x202'	32,100	TOWN TAXABLE VALUE	32,100		
Raymondville, NY 13678-0096	FRNT 176.00 DPTH 281.00		SCHOOL TAXABLE VALUE	7,500		
	ACRES 0.81		FD028 Norfolk Fire Dist	32,100	TO M	
	EAST-0331620 NRTH-1761790		LT023 Raymondville Light	32,100	TO M	
	DEED BOOK 2013 PG-16588					
	FULL MARKET VALUE	39,146				
*****						
23.083-2-3	8695 SH 56			23.083-2-3		1-129- 3
Debien Patricia	210 1 Family Res		COUNTY TAXABLE VALUE	18,900		
PO Box 62	Norwood-Norfolk 406201	3,500	TOWN TAXABLE VALUE	18,900		
Raymondville, NY 13678-0062	FRNT 44.00 DPTH 157.00	18,900	SCHOOL TAXABLE VALUE	18,900		
	EAST-0332514 NRTH-1761916		FD028 Norfolk Fire Dist	18,900	TO M	
	DEED BOOK 988 PG-00084		LT023 Raymondville Light	18,900	TO M	
	FULL MARKET VALUE	23,049	WD004 Raymondville Water	18,900	TO M	
*****						
23.083-2-4	8693 SH 56			23.083-2-4		1- 30-11
Debien Mark	210 1 Family Res		COUNTY TAXABLE VALUE	8,500		
Debien Linda	Norwood-Norfolk 406201	3,500	TOWN TAXABLE VALUE	8,500		
2 Smith St	FRNT 44.00 DPTH 157.00	8,500	SCHOOL TAXABLE VALUE	8,500		
Canajoharie, NY 13317	EAST-0332511 NRTH-1761873		FD028 Norfolk Fire Dist	8,500	TO M	
	DEED BOOK 775 PG-00430		LT023 Raymondville Light	8,500	TO M	
	FULL MARKET VALUE	10,366				
*****						
23.083-2-5	8691 SH 56			23.083-2-5		1- 34-14
Cota Thomas J	210 1 Family Res		Basic Star 41854	0	0	22,700
Cota Britnie L	Norwood-Norfolk 406201	3,500	COUNTY TAXABLE VALUE	22,700		
PO Box 95	FRNT 44.00 DPTH 157.00	22,700	TOWN TAXABLE VALUE	22,700		
Raymondville, NY 13678-0095	EAST-0332506 NRTH-1761827		SCHOOL TAXABLE VALUE	0		
	DEED BOOK 2004 PG-10690		FD028 Norfolk Fire Dist	22,700	TO M	
	FULL MARKET VALUE	27,683	LT023 Raymondville Light	22,700	TO M	
			WD004 Raymondville Water	22,700	TO M	
*****						

STATE OF NEW YORK  
COUNTY - St Lawrence  
TOWN - Norfolk  
SWIS - 406289

2 0 1 6 T E N T A T I V E A S S E S S M E N T R O L L  
T A X A B L E SECTION OF THE ROLL - 1

PAGE 285  
VALUATION DATE-JUL 01, 2015  
TAXABLE STATUS DATE-MAR 01, 2016

TAX MAP NUMBER SEQUENCE  
UNIFORM PERCENT OF VALUE IS 082.00  
UNIFORM PERCENT OF VALUE IS 082.00

TAX MAP PARCEL NUMBER	PROPERTY LOCATION & CLASS	ASSESSMENT	EXEMPTION CODE-----	COUNTY-----	TOWN-----	SCHOOL
CURRENT OWNERS NAME	SCHOOL DISTRICT	LAND	TAX DESCRIPTION	TAXABLE VALUE		
CURRENT OWNERS ADDRESS	PARCEL SIZE/GRID COORD	TOTAL	SPECIAL DISTRICTS			ACCOUNT NO.
*****						
23.083-2-6	8689 SH 56			23.083-2-6		*****
	210 1 Family Res		COUNTY TAXABLE VALUE	15,200		1- 43- 5
Gonyou Paula M	Norwood-Norfolk 406201	3,500	TOWN TAXABLE VALUE	15,200		
2 Elm Cir	FRNT 44.00 DPTH 157.00	15,200	SCHOOL TAXABLE VALUE	15,200		
Norfolk, NY 13667	EAST-0332502 NRTH-1761787		FD028 Norfolk Fire Dist	15,200 TO M		
	DEED BOOK 2002 PG-21084		LT023 Raymondville Light	15,200 TO M		
	FULL MARKET VALUE	18,537	WD004 Raymondville Water	15,200 TO M		
*****						
23.083-2-7	8687 SH 56			23.083-2-7		*****
	210 1 Family Res		COUNTY TAXABLE VALUE	33,100		1- 21- 1
Darling Dwaine P	Norwood-Norfolk 406201	3,500	TOWN TAXABLE VALUE	33,100		
Darling A Ruth	FRNT 45.00 DPTH 157.00	33,100	SCHOOL TAXABLE VALUE	33,100		
54 Westwood Dr	EAST-0332502 NRTH-1761743		FD028 Norfolk Fire Dist	33,100 TO M		
Massena, NY 13662	DEED BOOK 2010 PG-15647		LT023 Raymondville Light	33,100 TO M		
	FULL MARKET VALUE	40,366	WD004 Raymondville Water	33,100 TO M		
*****						
23.083-2-8.1	8685 SH 56			23.083-2-8.1		*****
	210 1 Family Res		COUNTY TAXABLE VALUE	23,000		1- 80-12
Conte Roger P	Norwood-Norfolk 406201	3,700	TOWN TAXABLE VALUE	23,000		
3459 County Route 49	44x142x44x143	23,000	SCHOOL TAXABLE VALUE	23,000		
Norfolk, NY 13667	FRNT 44.00 DPTH 192.00		FD028 Norfolk Fire Dist	23,000 TO M		
	EAST-0332493 NRTH-1761700		LT023 Raymondville Light	23,000 TO M		
	DEED BOOK 1095 PG-773		WD004 Raymondville Water	23,000 TO M		
	FULL MARKET VALUE	28,049				
*****						
23.083-2-9	8683 SH 56			23.083-2-9		*****
	210 1 Family Res		COUNTY TAXABLE VALUE	45,200		1- 6- 9
Beamis Charlotte M	Norwood-Norfolk 406201	3,500	TOWN TAXABLE VALUE	45,200		
1089 Old Market Rd	FRNT 45.00 DPTH 157.00	45,200	SCHOOL TAXABLE VALUE	45,200		
West Stockholm, NY 13696	EAST-0332518 NRTH-1761656		FD028 Norfolk Fire Dist	45,200 TO M		
	DEED BOOK 2013 PG-967		LT023 Raymondville Light	45,200 TO M		
	FULL MARKET VALUE	55,122	WD004 Raymondville Water	45,200 TO M		
*****						
23.083-2-10	8681 SH 56			23.083-2-10		*****
	210 1 Family Res		Basic Star 41854	0		1- 7- 4
Allen Frederick	Norwood-Norfolk 406201	4,100	COUNTY TAXABLE VALUE	20,200		20,200
PO Box 13	65x63x73x95x131	20,200	TOWN TAXABLE VALUE	20,200		
Norfolk, NY 13667	FRNT 71.00 DPTH		SCHOOL TAXABLE VALUE	0		
	ACRES 0.19		FD028 Norfolk Fire Dist	20,200 TO M		
	EAST-0332490 NRTH-1761593		LT023 Raymondville Light	20,200 TO M		
	DEED BOOK 2003 PG-10854		WD004 Raymondville Water	20,200 TO M		
	FULL MARKET VALUE	24,634				
*****						

STATE OF NEW YORK  
 COUNTY - St Lawrence  
 TOWN - Norfolk  
 SWIS - 406289

2 0 1 6 T E N T A T I V E A S S E S S M E N T R O L L  
 T A X A B L E SECTION OF THE ROLL - 1

PAGE 286  
 VALUATION DATE-JUL 01, 2015  
 TAXABLE STATUS DATE-MAR 01, 2016

TAX MAP NUMBER SEQUENCE  
 UNIFORM PERCENT OF VALUE IS 082.00  
 UNIFORM PERCENT OF VALUE IS 082.00

TAX MAP PARCEL NUMBER	PROPERTY LOCATION & CLASS	ASSESSMENT	EXEMPTION CODE	COUNTY	TOWN	SCHOOL	ACCOUNT NO.
CURRENT OWNERS NAME	SCHOOL DISTRICT	LAND	TAX DESCRIPTION	TAXABLE VALUE			
CURRENT OWNERS ADDRESS	PARCEL SIZE/GRID COORD	TOTAL	SPECIAL DISTRICTS				
*****							
23.083-2-11	8677 SH 56			23.083-2-11			1- 21- 3
Coller Justin	270 Mfg housing		Basic Star 41854	0	0	0	20,000
8677 State Highway 56	Norwood-Norfolk 406201	5,100	COUNTY TAXABLE VALUE		20,000		
Norfolk, NY 13667	'85 14X70 Meadowcreek Trl	20,000	TOWN TAXABLE VALUE		20,000		
	99x132x83x73x63		SCHOOL TAXABLE VALUE		0		
	FRNT 99.00 DPTH		FD028 Norfolk Fire Dist		20,000	TO M	
	ACRES 0.30		LT023 Raymondville Light		20,000	TO M	
	EAST-0332481 NRTH-1761496		WD004 Raymondville Water		20,000	TO M	
	DEED BOOK 2007 PG-11715						
	FULL MARKET VALUE	24,390					
*****							
23.083-2-12	8673 SH 56			23.083-2-12			1- 21- 2
Stacy Michael J	210 1 Family Res		COUNTY TAXABLE VALUE		39,500		
PO Box 141	Norwood-Norfolk 406201	6,200	TOWN TAXABLE VALUE		39,500		
Raymondville, NY 13678-0141	167x135x156x132	39,500	SCHOOL TAXABLE VALUE		39,500		
	FRNT 167.00 DPTH 134.00		FD028 Norfolk Fire Dist		39,500	TO M	
	EAST-0332482 NRTH-1761379		LT023 Raymondville Light		39,500	TO M	
	DEED BOOK 2010 PG-4940		WD004 Raymondville Water		39,500	TO M	
	FULL MARKET VALUE	48,171					
*****							
23.083-2-13.1	8669 SH 56			23.083-2-13.1			1- 12-11
Stacy Michael J	210 1 Family Res		Basic Star 41854	0	0	0	24,600
PO Box 141	Norwood-Norfolk 406201	5,000	COUNTY TAXABLE VALUE		50,200		
Raymondville, NY 13678-0141	FRNT 75.00 DPTH 195.00	50,200	TOWN TAXABLE VALUE		50,200		
	EAST-0332469 NRTH-1761257		SCHOOL TAXABLE VALUE		25,600		
	DEED BOOK 1076 PG-400		FD028 Norfolk Fire Dist		50,200	TO M	
	FULL MARKET VALUE	61,220	LT023 Raymondville Light		50,200	TO M	
			WD004 Raymondville Water		50,200	TO M	
*****							
23.083-2-14	8665 SH 56			23.083-2-14			1- 13-12
Clough Jack L	210 1 Family Res		Basic Star 41854	0	0	0	24,600
PO Box 288	Norwood-Norfolk 406201	4,300	COUNTY TAXABLE VALUE		37,200		
Norfolk, NY 13667	FRNT 60.00 DPTH 157.00	37,200	TOWN TAXABLE VALUE		37,200		
	BANK8888150		SCHOOL TAXABLE VALUE		12,600		
	EAST-0332445 NRTH-1761189		FD028 Norfolk Fire Dist		37,200	TO M	
	DEED BOOK 2012 PG-13628		LT023 Raymondville Light		37,200	TO M	
	FULL MARKET VALUE	45,366	WD004 Raymondville Water		37,200	TO M	
*****							
23.083-2-15	8663 SH 56			23.083-2-15			1-100-15
Kentner Ray Kenneth	411 Apartment		COUNTY TAXABLE VALUE		82,200		
11157 State Highway 37	Norwood-Norfolk 406201	13,400	TOWN TAXABLE VALUE		82,200		
Lisbon, NY 13658	Apartments	82,200	SCHOOL TAXABLE VALUE		82,200		
	FRNT 243.00 DPTH 163.00		FD028 Norfolk Fire Dist		82,200	TO M	
	EAST-0332440 NRTH-1761057		LT023 Raymondville Light		82,200	TO M	
	DEED BOOK 1082 PG-1147		WD004 Raymondville Water		82,200	TO M	
	FULL MARKET VALUE	100,244					
*****							

STATE OF NEW YORK  
COUNTY - St Lawrence  
TOWN - Norfolk  
SWIS - 406289

2 0 1 6 T E N T A T I V E A S S E S S M E N T R O L L

T A X A B L E SECTION OF THE ROLL - 1

VALUATION DATE-JUL 01, 2015

TAXABLE STATUS DATE-MAR 01, 2016

TAX MAP NUMBER SEQUENCE

UNIFORM PERCENT OF VALUE IS 082.00

UNIFORM PERCENT OF VALUE IS 082.00

TAX MAP PARCEL NUMBER	PROPERTY LOCATION & CLASS	ASSESSMENT	EXEMPTION CODE	COUNTY	TOWN	SCHOOL
CURRENT OWNERS NAME	SCHOOL DISTRICT	LAND	TAX DESCRIPTION	TAXABLE VALUE		
CURRENT OWNERS ADDRESS	PARCEL SIZE/GRID COORD	TOTAL	SPECIAL DISTRICTS	ACCOUNT NO.		
*****						
23.083-2-16.1	SH 56			23.083-2-16.1	*****	
Bethel Thomas	330 Vacant comm		COUNTY TAXABLE VALUE	4,500	1-110-10	
Bethel Agnes	Norwood-Norfolk 406201	4,500	TOWN TAXABLE VALUE	4,500		
PO Box 98	FRNT 192.00 DPTH 138.00	4,500	SCHOOL TAXABLE VALUE	4,500		
Raymondville, NY 13678-0098	ACRES 0.61		FD028 Norfolk Fire Dist	4,500	TO M	
	EAST-0332421 NRTH-1760669		LT023 Raymondville Light	4,500	TO M	
	DEED BOOK 2001 PG-16877		WD004 Raymondville Water	4,500	TO M	
	FULL MARKET VALUE	5,488				
*****						
23.083-2-16.2	8653 SH 56			23.083-2-16.2	*****	
Bethel Thomas	433 Auto body		COUNTY TAXABLE VALUE	42,900		
Bethel Agnes	Norwood-Norfolk 406201	12,000	TOWN TAXABLE VALUE	42,900		
PO Box 98	153'wF	42,900	SCHOOL TAXABLE VALUE	42,900		
Raymondville, NY 13678-0098	FRNT 150.00 DPTH		FD028 Norfolk Fire Dist	42,900	TO M	
	ACRES 1.20		LT023 Raymondville Light	42,900	TO M	
	EAST-0332343 NRTH-1760846		WD004 Raymondville Water	42,900	TO M	
	DEED BOOK 2001 PG-16876					
	FULL MARKET VALUE	52,317				
*****						
23.083-2-17.2	Off SH 56			23.083-2-17.2	*****	
Beamis Charlotte M	311 Res vac land		COUNTY TAXABLE VALUE	500		
1089 Old Market Rd	Norwood-Norfolk 406201	500	TOWN TAXABLE VALUE	500		
West Stockholm, NY 13696	45sx60s	500	SCHOOL TAXABLE VALUE	500		
	ACRES 0.07		FD028 Norfolk Fire Dist	500	TO M	
	EAST-0332416 NRTH-1761661		LT023 Raymondville Light	500	TO M	
	DEED BOOK 2013 PG-967		WD004 Raymondville Water	500	TO M	
	FULL MARKET VALUE	610				
*****						
23.083-2-17.13	Off SH 56			23.083-2-17.13	*****	
Bethel Timothy A	311 Res vac land		COUNTY TAXABLE VALUE	500		
PO Box 193	Norwood-Norfolk 406201	500	TOWN TAXABLE VALUE	500		
Raymondville, NY 13678-0193	ACRES 0.37	500	SCHOOL TAXABLE VALUE	500		
	EAST-0332383 NRTH-1761088		FD028 Norfolk Fire Dist	500	TO M	
	DEED BOOK 2006 PG-7971		LT023 Raymondville Light	500	TO M	
	FULL MARKET VALUE	610				
*****						
23.083-2-17.111	Off SH 56			23.083-2-17.111	*****	
Fiacco Thomas	311 Res vac land		COUNTY TAXABLE VALUE	600		
PO Box 126	Norwood-Norfolk 406201	600	TOWN TAXABLE VALUE	600		
Norwood, NY 13668	Landlocked	600	SCHOOL TAXABLE VALUE	600		
	FRNT 180.00 DPTH 60.00		FD028 Norfolk Fire Dist	600	TO M	
	ACRES 0.25		LT023 Raymondville Light	600	TO M	
	EAST-0332418 NRTH-1761551		WD004 Raymondville Water	600	TO M	
	DEED BOOK 2001 PG-821					
	FULL MARKET VALUE	732				
*****						



STATE OF NEW YORK  
COUNTY - St Lawrence  
TOWN - Norfolk  
SWIS - 406289

2 0 1 6 T E N T A T I V E A S S E S S M E N T R O L L  
T A X A B L E SECTION OF THE ROLL - 1

PAGE 288  
VALUATION DATE-JUL 01, 2015  
TAXABLE STATUS DATE-MAR 01, 2016

TAX MAP NUMBER SEQUENCE  
UNIFORM PERCENT OF VALUE IS 082.00  
UNIFORM PERCENT OF VALUE IS 082.00

TAX MAP PARCEL NUMBER	PROPERTY LOCATION & CLASS	ASSESSMENT	EXEMPTION CODE	COUNTY	TOWN	SCHOOL
CURRENT OWNERS NAME	SCHOOL DISTRICT	LAND	TAX DESCRIPTION	TAXABLE VALUE		
CURRENT OWNERS ADDRESS	PARCEL SIZE/GRID COORD	TOTAL	SPECIAL DISTRICTS	ACCOUNT NO.		
*****						
	Off SH 56			23.083-2-17.112	*****	
23.083-2-17.112	314 Rural vac<10		COUNTY TAXABLE VALUE	600		
Stacy Michael J	Norwood-Norfolk 406201	600	TOWN TAXABLE VALUE	600		
PO Box 141	FRNT 156.00 DPTH 60.00	600	SCHOOL TAXABLE VALUE	600		
Raymondville, NY 13678-0141	ACRES 0.21		FD028 Norfolk Fire Dist	600	TO M	
	EAST-0332406 NRTH-1761382		LT023 Raymondville Light	600	TO M	
	DEED BOOK 2011 PG-14792		WD004 Raymondville Water	600	TO M	
	FULL MARKET VALUE	732				
*****						
	Off SH 56			23.083-2-19	*****	
23.083-2-19	311 Res vac land		COUNTY TAXABLE VALUE	500		
Monroe Greg	Norwood-Norfolk 406201	500	TOWN TAXABLE VALUE	500		
222 Marsh Rd	Former Rail Rd Bed	500	SCHOOL TAXABLE VALUE	500		
Norfolk, NY 13667	45x60		FD028 Norfolk Fire Dist	500	TO M	
	FRNT 45.00 DPTH 60.00		LT023 Raymondville Light	500	TO M	
	EAST-0332414 NRTH-1761750					
	DEED BOOK 2007 PG-20187					
	FULL MARKET VALUE	610				
*****						
	8637 SH 56			23.083-2-20	*****	
23.083-2-20	411 Apartment		COUNTY TAXABLE VALUE	67,600		
Mason Carol	Norwood-Norfolk 406201	15,300	TOWN TAXABLE VALUE	67,600		
2397 County Route 35	ACRES 1.10	67,600	SCHOOL TAXABLE VALUE	67,600		
Norwood, NY 13668	EAST-0332405 NRTH-1760407		FD028 Norfolk Fire Dist	67,600	TO M	
	DEED BOOK 2001 PG-5456		LT023 Raymondville Light	67,600	TO M	
	FULL MARKET VALUE	82,439	WD004 Raymondville Water	67,600	TO M	
*****						
	8645 SH 56			23.083-2-21	*****	
23.083-2-21	314 Rural vac<10		COUNTY TAXABLE VALUE	5,000		
Bethel Timothy A	Norwood-Norfolk 406201	5,000	TOWN TAXABLE VALUE	5,000		
PO Box 193	ACRES 2.00	5,000	SCHOOL TAXABLE VALUE	5,000		
Raymondville, NY 13678-0193	EAST-0332243 NRTH-1760640		FD028 Norfolk Fire Dist	5,000	TO M	
	DEED BOOK 2006 PG-7971		WD004 Raymondville Water	5,000	TO M	
	FULL MARKET VALUE	6,098				
*****						
	429 Joy Rd			23.083-3-5	*****	
23.083-3-5	270 Mfg housing		COUNTY TAXABLE VALUE	5,600	1-112-12	
McGregor Paul	Norwood-Norfolk 406201	5,100	TOWN TAXABLE VALUE	5,600		
McGregor Shirley M	81x163	5,600	SCHOOL TAXABLE VALUE	5,600		
PO Box 58	FRNT 81.00 DPTH 163.00		FD028 Norfolk Fire Dist	5,600	TO M	
Raymondville, NY 13678-0058	EAST-0332969 NRTH-1761660		LT023 Raymondville Light	5,600	TO M	
	DEED BOOK 2012 PG-19169		WD004 Raymondville Water	5,600	TO M	
	FULL MARKET VALUE	6,829				
*****						

STATE OF NEW YORK  
COUNTY - St Lawrence  
TOWN - Norfolk  
SWIS - 406289

2 0 1 6 T E N T A T I V E A S S E S S M E N T R O L L  
T A X A B L E SECTION OF THE ROLL - 1

PAGE 289  
VALUATION DATE-JUL 01, 2015  
TAXABLE STATUS DATE-MAR 01, 2016

TAX MAP NUMBER SEQUENCE  
UNIFORM PERCENT OF VALUE IS 082.00  
UNIFORM PERCENT OF VALUE IS 082.00

TAX MAP PARCEL NUMBER	PROPERTY LOCATION & CLASS	ASSESSMENT	EXEMPTION CODE	COUNTY	TOWN	SCHOOL
CURRENT OWNERS NAME	SCHOOL DISTRICT	LAND	TAX DESCRIPTION	TAXABLE VALUE		
CURRENT OWNERS ADDRESS	PARCEL SIZE/GRID COORD	TOTAL	SPECIAL DISTRICTS	ACCOUNT NO.		
***** 23.083-3-7 *****						
8692 SH 56						1- 88-13
23.083-3-7	431 Auto dealer		COUNTY TAXABLE VALUE	35,500		
Butch's Auto, LLC	Norwood-Norfolk 406201	10,000	TOWN TAXABLE VALUE	35,500		
8405 State Highway 56 Lot 1	185xvar Comm Garage	35,500	SCHOOL TAXABLE VALUE	35,500		
Norfolk, NY 13667-4222	FRNT 185.00 DPTH		FD028 Norfolk Fire Dist	35,500 TO M		
	ACRES 0.54		LT023 Raymondville Light	35,500 TO M		
	EAST-0332687 NRTH-1761853		WD004 Raymondville Water	35,500 TO M		
	DEED BOOK 2013 PG-8783					
	FULL MARKET VALUE	43,293				
***** 23.083-3-8 *****						
8684 SH 56						1-126-14
23.083-3-8	210 1 Family Res		VET DIS T 41143	0	17,940	0
Conte Lawrence	Norwood-Norfolk 406201	6,400	VET WAR C 41122	0	8,970	0
Conte Victoria	156x133x115x225x162x320	59,800	VET DIS C 41142	0	17,940	0
PO Box 38	FRNT 156.00 DPTH		VET WAR T 41123	0	7,380	0
Raymondville, NY 13678-0038	ACRES 1.40		Basic Star 41854	0	0	24,600
	EAST-0332781 NRTH-1761705		COUNTY TAXABLE VALUE	32,890		
	DEED BOOK 1086 PG-539		TOWN TAXABLE VALUE	34,480		
	FULL MARKET VALUE	72,927	SCHOOL TAXABLE VALUE	35,200		
			FD028 Norfolk Fire Dist	59,800 TO M		
			LT023 Raymondville Light	59,800 TO M		
			WD004 Raymondville Water	59,800 TO M		
***** 23.083-3-9 *****						
8680 SH 56						1- 25-13
23.083-3-9	270 Mfg housing		COUNTY TAXABLE VALUE	6,700		
Conte Lawrence J	Norwood-Norfolk 406201	6,200	TOWN TAXABLE VALUE	6,700		
PO Box 38	1957 8 X 35 Trlr	6,700	SCHOOL TAXABLE VALUE	6,700		
Raymondville, NY 13678-0038	FRNT 100.00 DPTH 146.00		FD028 Norfolk Fire Dist	6,700 TO M		
	EAST-0332682 NRTH-1761573		LT023 Raymondville Light	6,700 TO M		
	DEED BOOK 2003 PG-5255		WD004 Raymondville Water	6,700 TO M		
	FULL MARKET VALUE	8,171				
***** 23.083-3-10 *****						
8676 SH 56						1- 75- 9
23.083-3-10	210 1 Family Res		VET WAR C 41122	0	7,980	0
Bethel Thomas	Norwood-Norfolk 406201	5,400	VET WAR T 41123	0	7,380	0
Bethel Agnes	FRNT 75.00 DPTH 146.00	53,200	Enhanced S 41834	0	0	53,200
PO Box 98	EAST-0332693 NRTH-1761482		COUNTY TAXABLE VALUE	45,220		
Raymondville, NY 13678-0098	DEED BOOK 2001 PG-16875		TOWN TAXABLE VALUE	45,820		
	FULL MARKET VALUE	64,878	SCHOOL TAXABLE VALUE	0		
			FD028 Norfolk Fire Dist	53,200 TO M		
			LT023 Raymondville Light	53,200 TO M		
			WD004 Raymondville Water	53,200 TO M		
*****						

STATE OF NEW YORK  
COUNTY - St Lawrence  
TOWN - Norfolk  
SWIS - 406289

2 0 1 6 T E N T A T I V E A S S E S S M E N T R O L L  
T A X A B L E SECTION OF THE ROLL - 1

PAGE 290  
VALUATION DATE-JUL 01, 2015  
TAXABLE STATUS DATE-MAR 01, 2016

TAX MAP NUMBER SEQUENCE  
UNIFORM PERCENT OF VALUE IS 082.00  
UNIFORM PERCENT OF VALUE IS 082.00

TAX MAP PARCEL NUMBER	PROPERTY LOCATION & CLASS	ASSESSMENT	EXEMPTION CODE	COUNTY	TOWN	SCHOOL
CURRENT OWNERS NAME	SCHOOL DISTRICT	LAND	TAX DESCRIPTION	TAXABLE VALUE		
CURRENT OWNERS ADDRESS	PARCEL SIZE/GRID COORD	TOTAL	SPECIAL DISTRICTS			ACCOUNT NO.
***** 23.083-3-11.1 *****						
8672 SH 56						1- 24- 7
23.083-3-11.1	210 1 Family Res		VET COM C 41132	0	13,800	0
Planty Richard L	Norwood-Norfolk 406201	6,600	VET COM T 41133	0	0	12,300
Planty Theresa A	FRNT 125.00 DPTH 250.00	55,200	Enhanced S 41834	0	0	53,550
8672 State Highway 56	ACRES 0.71		COUNTY TAXABLE VALUE		41,400	
Norfolk, NY 13667	EAST-0332716 NRTH-1761384		TOWN TAXABLE VALUE		42,900	
	DEED BOOK 2005 PG-6604		SCHOOL TAXABLE VALUE		1,650	
	FULL MARKET VALUE	67,317	FD028 Norfolk Fire Dist		55,200	TO M
			LT023 Raymondville Light		55,200	TO M
			WD004 Raymondville Water		55,200	TO M
***** 23.083-3-12 *****						
8670 SH 56						1- 75-10
23.083-3-12	210 1 Family Res		Basic Star 41854	0	0	24,600
McComber Dale J	Norwood-Norfolk 406201	5,000	COUNTY TAXABLE VALUE		35,000	
McComber Susan M	Ranch & 1979 12X50 Trlr	35,000	TOWN TAXABLE VALUE		35,000	
PO Box 75	FRNT 85.00 DPTH 250.00		SCHOOL TAXABLE VALUE		10,400	
Raymondville, NY 13678-0075	EAST-0332739 NRTH-1761271		FD028 Norfolk Fire Dist		35,000	TO M
	DEED BOOK 2006 PG-4173		LT023 Raymondville Light		35,000	TO M
	FULL MARKET VALUE	42,683	WD004 Raymondville Water		35,000	TO M
***** 23.083-3-13 *****						
8664 SH 56						1- 54- 5
23.083-3-13	210 1 Family Res		VET WAR CT 41121	0	9,840	7,380
Curran Rodney L Jr	Norwood-Norfolk 406201	11,400	Basic Star 41854	0	0	24,600
Curran Jessica M	1.83 Ar Ranch	77,500	COUNTY TAXABLE VALUE		67,660	
PO Box 94	ACRES 1.60 BANK8888111		TOWN TAXABLE VALUE		70,120	
Raymondville, NY 13678	EAST-0332736 NRTH-1761139		SCHOOL TAXABLE VALUE		52,900	
	DEED BOOK 2015 PG-10764		FD028 Norfolk Fire Dist		77,500	TO M
	FULL MARKET VALUE	94,512	LT023 Raymondville Light		77,500	TO M
			WD004 Raymondville Water		77,500	TO M
***** 23.083-3-14 *****						
8656 SH 56						1- 43-11
23.083-3-14	210 1 Family Res		Enhanced S 41834	0	0	53,550
Gardner Ernest	Norwood-Norfolk 406201	6,300	COUNTY TAXABLE VALUE		85,900	
Gardner Hazel	125x400x80x260x50x85	85,900	TOWN TAXABLE VALUE		85,900	
8656 State Highway 56	FRNT 125.00 DPTH 350.00		SCHOOL TAXABLE VALUE		32,350	
Norfolk, NY 13667	EAST-0332720 NRTH-1760999		FD028 Norfolk Fire Dist		85,900	TO M
	DEED BOOK 2000 PG-18447		LT023 Raymondville Light		85,900	TO M
	FULL MARKET VALUE	104,756	WD004 Raymondville Water		85,900	TO M
***** 23.083-3-16 *****						
Off SH 56						
23.083-3-16	311 Res vac land		COUNTY TAXABLE VALUE		3,800	
Bethel Thomas	Norwood-Norfolk 406201	3,800	TOWN TAXABLE VALUE		3,800	
Bethel Agnes	See 2005-5130 Hwy Abd	3,800	SCHOOL TAXABLE VALUE		3,800	
PO Box 98	100x175		FD028 Norfolk Fire Dist		3,800	TO M
Raymondville, NY 13678-0098	ACRES 0.40		LT023 Raymondville Light		3,800	TO M
	EAST-0332841 NRTH-1761523		WD004 Raymondville Water		3,800	TO M
	DEED BOOK 2001 PG-16878					
	FULL MARKET VALUE	4,634				
*****						

STATE OF NEW YORK  
 COUNTY - St Lawrence  
 TOWN - Norfolk  
 SWIS - 406289

2 0 1 6 T E N T A T I V E A S S E S S M E N T R O L L  
 T A X A B L E SECTION OF THE ROLL - 1

PAGE 291  
 VALUATION DATE-JUL 01, 2015  
 TAXABLE STATUS DATE-MAR 01, 2016

TAX MAP NUMBER SEQUENCE  
 UNIFORM PERCENT OF VALUE IS 082.00  
 UNIFORM PERCENT OF VALUE IS 082.00

TAX MAP PARCEL NUMBER	PROPERTY LOCATION & CLASS	ASSESSMENT	EXEMPTION CODE	COUNTY	TOWN	SCHOOL
CURRENT OWNERS NAME	SCHOOL DISTRICT	LAND	TAX DESCRIPTION	TAXABLE VALUE		
CURRENT OWNERS ADDRESS	PARCEL SIZE/GRID COORD	TOTAL	SPECIAL DISTRICTS			ACCOUNT NO.
*****						
23.083-3-17	432 Joy Rd			23.083-3-17		*****
Conte Roger P	210 1 Family Res		COUNTY TAXABLE VALUE	40,100		1-120- 6
Conte Mary E	Norwood-Norfolk 406201	6,500	TOWN TAXABLE VALUE	40,100		
3459 County Route 49	See 2005-5130 Hwy Abd	40,100	SCHOOL TAXABLE VALUE	40,100		
Norfolk, NY 13667	104X186x149x240		FD028 Norfolk Fire Dist	40,100 TO M		
	FRNT 104.00 DPTH 213.00		LT023 Raymondville Light	40,100 TO M		
	EAST-0332908 NRTH-1761940		WD004 Raymondville Water	40,100 TO M		
	DEED BOOK 1999 PG-4741					
	FULL MARKET VALUE	48,902				
*****						
23.083-4-1	8648 SH 56			23.083-4-1		*****
Bethel Timothy A	210 1 Family Res		Basic Star 41854	0	0	1- 35- 1
Baxter Amy L	Norwood-Norfolk 406201	7,300	COUNTY TAXABLE VALUE	47,100	0	24,600
PO Box 193	1 Ar	47,100	TOWN TAXABLE VALUE	47,100		
Raymondville, NY 13678-0193	FRNT 167.00 DPTH 220.00		SCHOOL TAXABLE VALUE	22,500		
	ACRES 0.84		FD028 Norfolk Fire Dist	47,100 TO M		
	EAST-0332631 NRTH-1760659		LT023 Raymondville Light	47,100 TO M		
	DEED BOOK 2013 PG-2441		WD004 Raymondville Water	47,100 TO M		
	FULL MARKET VALUE	57,439				
*****						
23.083-4-2.1	Off SH 56			23.083-4-2.1		*****
LaBounty Cynthia	105 Vac farmland		COUNTY TAXABLE VALUE	2,500		1- 13- 5
PO Box 163	Norwood-Norfolk 406201	2,500	TOWN TAXABLE VALUE	2,500		
Norfolk, NY 13667	ACRES 4.20	2,500	SCHOOL TAXABLE VALUE	2,500		
	EAST-0332916 NRTH-1760254		FD028 Norfolk Fire Dist	2,500 TO M		
	DEED BOOK 2006 PG-13165		LT023 Raymondville Light	2,500 TO M		
	FULL MARKET VALUE	3,049	WD004 Raymondville Water	2,500 TO M		
*****						
23.083-4-2.2	8636 SH 56			23.083-4-2.2		*****
American Property Rentals, LLC	411 Apartment		COUNTY TAXABLE VALUE	96,500		1- 13- 5
9297 State Highway 56	Norwood-Norfolk 406201	16,300	TOWN TAXABLE VALUE	96,500		
Massena, NY 13662-3437	7 Apts	96,500	SCHOOL TAXABLE VALUE	96,500		
	FRNT 260.00 DPTH 247.00		FD028 Norfolk Fire Dist	96,500 TO M		
	ACRES 1.50		LT023 Raymondville Light	96,500 TO M		
	EAST-0332637 NRTH-1760442		WD004 Raymondville Water	96,500 TO M		
	DEED BOOK 2015 PG-3582					
	FULL MARKET VALUE	117,683				
*****						
23.083-4-3	8630 SH 56			23.083-4-3		*****
Pelkey Samantha	210 1 Family Res		Basic Star 41854	0	0	1- 25- 4
Sipos Charlie	Norwood-Norfolk 406201	5,500	COUNTY TAXABLE VALUE	61,100	0	24,600
8630 State Highway 56	FRNT 75.00 DPTH 247.00	61,100	TOWN TAXABLE VALUE	61,100		
Norfolk, NY 13667	BANK8888830		SCHOOL TAXABLE VALUE	36,500		
	EAST-0332621 NRTH-1760271		FD028 Norfolk Fire Dist	61,100 TO M		
	DEED BOOK 2009 PG-14235		LT023 Raymondville Light	61,100 TO M		
	FULL MARKET VALUE	74,512	WD004 Raymondville Water	61,100 TO M		
*****						

STATE OF NEW YORK  
COUNTY - St Lawrence  
TOWN - Norfolk  
SWIS - 406289

2 0 1 6 T E N T A T I V E A S S E S S M E N T R O L L  
T A X A B L E SECTION OF THE ROLL - 1

PAGE 292  
VALUATION DATE-JUL 01, 2015  
TAXABLE STATUS DATE-MAR 01, 2016

TAX MAP NUMBER SEQUENCE  
UNIFORM PERCENT OF VALUE IS 082.00  
UNIFORM PERCENT OF VALUE IS 082.00

TAX MAP PARCEL NUMBER	PROPERTY LOCATION & CLASS	ASSESSMENT	EXEMPTION CODE	COUNTY	TOWN	SCHOOL
CURRENT OWNERS NAME	SCHOOL DISTRICT	LAND	TAX DESCRIPTION	TAXABLE VALUE		
CURRENT OWNERS ADDRESS	PARCEL SIZE/GRID COORD	TOTAL	SPECIAL DISTRICTS	ACCOUNT NO.		
***** 23.083-4-4 *****						
	8626 SH 56					1- 36-14
23.083-4-4	210 1 Family Res		Enhanced S 41834	0	0	0 53,550
Warriner Elaine Claire	Norwood-Norfolk 406201	6,600	COUNTY TAXABLE VALUE		70,800	
Warriner Albert	FRNT 125.00 DPTH 247.00	70,800	TOWN TAXABLE VALUE		70,800	
PO Box 228	EAST-0332617 NRTH-1760165		SCHOOL TAXABLE VALUE		17,250	
Raymondville, NY 13678-0228	DEED BOOK 1999 PG-19445		FD028 Norfolk Fire Dist		70,800 TO M	
	FULL MARKET VALUE	86,341	LT023 Raymondville Light		70,800 TO M	
			WD004 Raymondville Water		70,800 TO M	
***** 23.083-4-5 *****						
	8620 SH 56					1- 77-11
23.083-4-5	210 1 Family Res		Enhanced S 41834	0	0	0 53,550
McGregor Paul	Norwood-Norfolk 406201	6,600	COUNTY TAXABLE VALUE		84,900	
McGregor Shirley	FRNT 125.00 DPTH 275.00	84,900	TOWN TAXABLE VALUE		84,900	
PO Box 58	EAST-0332615 NRTH-1760054		SCHOOL TAXABLE VALUE		31,350	
Raymondville, NY 13678-0058	DEED BOOK 943 PG-01006		FD028 Norfolk Fire Dist		84,900 TO M	
	FULL MARKET VALUE	103,537	LT023 Raymondville Light		84,900 TO M	
			WD004 Raymondville Water		84,900 TO M	
*****						

STATE OF NEW YORK  
 COUNTY - St Lawrence  
 TOWN - Norfolk  
 SWIS - 406289

2 0 1 6 T E N T A T I V E A S S E S S M E N T R O L L  
 T A X A B L E S E C T I O N O F T H E R O L L - 1  
 M A P S E C T I O N - 0 2 3  
 S U B - S E C T I O N - 0 8 3  
 U N I F O R M P E R C E N T O F V A L U E I S 0 8 2 . 0 0

PAGE 293  
 VALUATION DATE-JUL 01, 2015  
 TAXABLE STATUS DATE-MAR 01, 2016  
 RPS150/V04/L015  
 CURRENT DATE 4/26/2016

\*\*\* S P E C I A L D I S T R I C T S U M M A R Y \*\*\*

CODE	DISTRICT NAME	TOTAL PARCELS	EXTENSION TYPE	EXTENSION VALUE	AD VALOREM VALUE	EXEMPT AMOUNT	TAXABLE VALUE
FD028	Norfolk Fire D	41	TOTAL M		1423,800		1423,800
LT023	Raymondville L	40	TOTAL M		1418,800		1418,800
WD004	Raymondville W	36	TOTAL M		1350,300		1350,300

\*\*\* S C H O O L D I S T R I C T S U M M A R Y \*\*\*

CODE	DISTRICT NAME	TOTAL PARCELS	ASSESSED LAND	ASSESSED TOTAL	EXEMPT AMOUNT	TOTAL TAXABLE	STAR AMOUNT	STAR TAXABLE
406201	Norwood-Norfolk	41	233,600	1423,800		1423,800	527,100	896,700
	S U B - T O T A L	41	233,600	1423,800		1423,800	527,100	896,700
	T O T A L	41	233,600	1423,800		1423,800	527,100	896,700

\*\*\* S Y S T E M C O D E S S U M M A R Y \*\*\*

NO SYSTEM EXEMPTIONS AT THIS LEVEL

\*\*\* E X E M P T I O N S U M M A R Y \*\*\*

CODE	DESCRIPTION	TOTAL PARCELS	COUNTY	TOWN	SCHOOL
41121	VET WAR CT	1	9,840	7,380	
41122	VET WAR C	2	16,950		
41123	VET WAR T	2		14,760	
41132	VET COM C	1	13,800		
41133	VET COM T	1		12,300	
41142	VET DIS C	1	17,940		
41143	VET DIS T	1		17,940	
41834	Enhanced S	5			267,400
41854	Basic Star	11			259,700
	T O T A L	25	58,530	52,380	527,100

STATE OF NEW YORK  
COUNTY - St Lawrence  
TOWN - Norfolk  
SWIS - 406289

2 0 1 6 T E N T A T I V E A S S E S S M E N T R O L L  
T A X A B L E SECTION OF THE ROLL - 1  
M A P S E C T I O N - 023  
S U B - S E C T I O N - 083  
UNIFORM PERCENT OF VALUE IS 082.00

PAGE 294  
VALUATION DATE-JUL 01, 2015  
TAXABLE STATUS DATE-MAR 01, 2016  
RPS150/V04/L015  
CURRENT DATE 4/26/2016

\*\*\* G R A N D T O T A L S \*\*\*

ROLL SEC	DESCRIPTION	TOTAL PARCELS	ASSESSED LAND	ASSESSED TOTAL	TAXABLE COUNTY	TAXABLE TOWN	TAXABLE SCHOOL	STAR TAXABLE
1	TAXABLE	41	233,600	1423,800	1365,270	1371,420	1423,800	896,700

STATE OF NEW YORK  
COUNTY - St Lawrence  
TOWN - Norfolk  
SWIS - 406289

2 0 1 6 T E N T A T I V E A S S E S S M E N T R O L L  
T A X A B L E SECTION OF THE ROLL - 1

PAGE 295  
VALUATION DATE-JUL 01, 2015  
TAXABLE STATUS DATE-MAR 01, 2016

TAX MAP NUMBER SEQUENCE  
UNIFORM PERCENT OF VALUE IS 082.00  
UNIFORM PERCENT OF VALUE IS 082.00

TAX MAP PARCEL NUMBER	PROPERTY LOCATION & CLASS	ASSESSMENT	EXEMPTION CODE	COUNTY	TOWN	SCHOOL
CURRENT OWNERS NAME	SCHOOL DISTRICT	LAND	TAX DESCRIPTION	TAXABLE VALUE		
CURRENT OWNERS ADDRESS	PARCEL SIZE/GRID COORD	TOTAL	SPECIAL DISTRICTS			ACCOUNT NO.
***** 23.084-1-1 *****						
420 Joy Rd						1- 69- 2
23.084-1-1	270 Mfg housing		Enhanced S 41834	0	0	17,300
Casey Donald (LC)	Norwood-Norfolk 406201	7,300	COUNTY TAXABLE VALUE		17,300	
420 Joy Rd	330x266x212x243	17,300	TOWN TAXABLE VALUE		17,300	
Norfolk, NY 13667	FRNT 330.00 DPTH 264.00		SCHOOL TAXABLE VALUE		0	
	ACRES 1.60		FD028 Norfolk Fire Dist		17,300	TO M
	EAST-0333465 NRTH-1761666		LT023 Raymondville Light		17,300	TO M
	DEED BOOK 2001 PG-7266		WD004 Raymondville Water		17,300	TO M
	FULL MARKET VALUE	21,098				
***** 23.084-1-2 *****						
Joy Rd						1- 27-12
23.084-1-2	322 Rural vac>10		COUNTY TAXABLE VALUE		7,800	
Monroe Reginald	Norwood-Norfolk 406201	7,800	TOWN TAXABLE VALUE		7,800	
Monroe Valerie	Also 1034/976	7,800	SCHOOL TAXABLE VALUE		7,800	
PO Box 81	FRNT 429.00 DPTH		FD028 Norfolk Fire Dist		7,800	TO M
Raymondville, NY 13678-0081	ACRES 2.70		LT023 Raymondville Light		7,800	TO M
	EAST-0333773 NRTH-1761432		WD004 Raymondville Water		7,800	TO M
	DEED BOOK 957 PG-432					
	FULL MARKET VALUE	9,512				
***** 23.084-1-3 *****						
377 Joy Rd						1- 97-14
23.084-1-3	210 1 Family Res		Basic Star 41854	0	0	24,600
Reynolds David E	Norwood-Norfolk 406201	12,400	COUNTY TAXABLE VALUE		75,200	
377 Joy Rd	ACRES 4.60 BANK8888111	75,200	TOWN TAXABLE VALUE		75,200	
Norfolk, NY 13667	EAST-0333822 NRTH-1761049		SCHOOL TAXABLE VALUE		50,600	
	DEED BOOK 2014 PG-2688		AG002 Ag Dist #2		.00	MT
	FULL MARKET VALUE	91,707	FD028 Norfolk Fire Dist		75,200	TO M
			LT023 Raymondville Light		75,200	TO M
			WD004 Raymondville Water		75,200	TO M
***** 23.084-1-4 *****						
373 Joy Rd						1-110- 4
23.084-1-4	270 Mfg housing		Dis & Lim 41932	0	7,200	0
Craig Carol (LU)	Norwood-Norfolk 406201	6,400	Basic Star 41854	0	0	16,000
373 Joy Rd	.5 Ar	16,000	COUNTY TAXABLE VALUE		8,800	
Norfolk, NY 13667	FRNT 100.00 DPTH 300.00		TOWN TAXABLE VALUE		16,000	
	ACRES 0.69		SCHOOL TAXABLE VALUE		0	
	EAST-0334188 NRTH-1760843		AG002 Ag Dist #2		.00	MT
	DEED BOOK 2009 PG-8662		FD028 Norfolk Fire Dist		16,000	TO M
	FULL MARKET VALUE	19,512	LT023 Raymondville Light		16,000	TO M
			WD004 Raymondville Water		16,000	TO M
*****						



STATE OF NEW YORK  
COUNTY - St Lawrence  
TOWN - Norfolk  
SWIS - 406289

2 0 1 6 T E N T A T I V E A S S E S S M E N T R O L L  
T A X A B L E SECTION OF THE ROLL - 1

PAGE 296  
VALUATION DATE-JUL 01, 2015  
TAXABLE STATUS DATE-MAR 01, 2016

TAX MAP NUMBER SEQUENCE  
UNIFORM PERCENT OF VALUE IS 082.00  
UNIFORM PERCENT OF VALUE IS 082.00

TAX MAP PARCEL NUMBER	PROPERTY LOCATION & CLASS	ASSESSMENT	EXEMPTION CODE	COUNTY	TOWN	SCHOOL
CURRENT OWNERS NAME	SCHOOL DISTRICT	LAND	TAX DESCRIPTION	TAXABLE VALUE		
CURRENT OWNERS ADDRESS	PARCEL SIZE/GRID COORD	TOTAL	SPECIAL DISTRICTS	ACCOUNT NO.		
***** 23.084-1-5 *****						
369 Joy Rd						1- 97-15
23.084-1-5	210 1 Family Res		RPTL466_f 41691	0	2,460	2,460 0
Reynolds Kevin	Norwood-Norfolk 406201	5,700	Basic Star 41854	0	0	0 24,600
369 Joy Rd	FRNT 84.00 DPTH 300.00	25,000	COUNTY TAXABLE VALUE		22,540	
Norfolk, NY 13667	ACRES 0.58		TOWN TAXABLE VALUE		22,540	
	EAST-0334278 NRTH-1760807		SCHOOL TAXABLE VALUE		400	
	DEED BOOK 1011 PG-00068		AG002 Ag Dist #2		.00 MT	
	FULL MARKET VALUE	30,488	FD028 Norfolk Fire Dist		25,000 TO M	
			LT023 Raymondville Light		25,000 TO M	
			WD004 Raymondville Water		25,000 TO M	
***** 23.084-1-6 *****						
367 Joy Rd						1-105-13
23.084-1-6	270 Mfg housing		COUNTY TAXABLE VALUE		23,600	
Conte Jason P	Norwood-Norfolk 406201	6,400	TOWN TAXABLE VALUE		23,600	
Attn: K Fuller	FRNT 100.00 DPTH 300.00	23,600	SCHOOL TAXABLE VALUE		23,600	
PO Box 53	ACRES 0.69		AG002 Ag Dist #2		.00 MT	
Raymondville, NY 13678-0053	EAST-0334353 NRTH-1760760		FD028 Norfolk Fire Dist		23,600 TO M	
	DEED BOOK 1080 PG-753		LT023 Raymondville Light		23,600 TO M	
	FULL MARKET VALUE	28,780	WD004 Raymondville Water		23,600 TO M	
***** 23.084-1-7 *****						
361 Joy Rd						1- 74-11
23.084-1-7	210 1 Family Res		Enhanced S 41834	0	0	0 53,550
Chapin Living Trust Donald G T	Norwood-Norfolk 406201	6,400	COUNTY TAXABLE VALUE		62,300	
Chapin Living Trust Deatta Tru	Ranch	62,300	TOWN TAXABLE VALUE		62,300	
361 Joy Rd	FRNT 100.00 DPTH 300.00		SCHOOL TAXABLE VALUE		8,750	
Norfolk, NY 13667	ACRES 0.69		AG002 Ag Dist #2		.00 MT	
	EAST-0334449 NRTH-1760715		FD028 Norfolk Fire Dist		62,300 TO M	
	DEED BOOK 2003 PG-18662		LT023 Raymondville Light		62,300 TO M	
	FULL MARKET VALUE	75,976	WD004 Raymondville Water		62,300 TO M	
***** 23.084-1-8 *****						
353 Joy Rd						1- 54- 4.1
23.084-1-8	270 Mfg housing		COUNTY TAXABLE VALUE		21,800	
Chapin Living Trust Donald G,	Norwood-Norfolk 406201	8,200	TOWN TAXABLE VALUE		21,800	
Chapin Living Trust Deatta, Tr	70'x14' (1977)	21,800	SCHOOL TAXABLE VALUE		21,800	
361 Joy Rd	Trailer & Garage		AG002 Ag Dist #2		.00 MT	
Norfolk, NY 13667	FRNT 200.00 DPTH 200.00		FD028 Norfolk Fire Dist		21,800 TO M	
	ACRES 0.92		LT023 Raymondville Light		21,800 TO M	
	EAST-0334586 NRTH-1760665		WD004 Raymondville Water		21,800 TO M	
	DEED BOOK 2013 PG-8234					
	FULL MARKET VALUE	26,585				
*****						

STATE OF NEW YORK  
COUNTY - St Lawrence  
TOWN - Norfolk  
SWIS - 406289

2 0 1 6 T E N T A T I V E A S S E S S M E N T R O L L  
T A X A B L E SECTION OF THE ROLL - 1

PAGE 297  
VALUATION DATE-JUL 01, 2015  
TAXABLE STATUS DATE-MAR 01, 2016

TAX MAP NUMBER SEQUENCE  
UNIFORM PERCENT OF VALUE IS 082.00  
UNIFORM PERCENT OF VALUE IS 082.00

TAX MAP PARCEL NUMBER	PROPERTY LOCATION & CLASS	ASSESSMENT	EXEMPTION CODE	COUNTY	TOWN	SCHOOL
CURRENT OWNERS NAME	SCHOOL DISTRICT	LAND	TAX DESCRIPTION	TAXABLE VALUE		
CURRENT OWNERS ADDRESS	PARCEL SIZE/GRID COORD	TOTAL	SPECIAL DISTRICTS	ACCOUNT NO.		
***** 23.084-1-9 *****						
349 Joy Rd						1- 54- 4.2
23.084-1-9	210 1 Family Res		Basic Star 41854	0	0	24,600
Vice Ellen H	Norwood-Norfolk 406201	6,200	COUNTY TAXABLE VALUE		39,800	
349 Joy Rd	FRNT 100.00 DPTH 200.00	39,800	TOWN TAXABLE VALUE		39,800	
Norfolk, NY 13667-3292	ACRES 0.45		SCHOOL TAXABLE VALUE		15,200	
	EAST-0334720 NRTH-1760594		AG002 Ag Dist #2		.00 MT	
	DEED BOOK 2015 PG-12826		FD028 Norfolk Fire Dist		39,800 TO M	
	FULL MARKET VALUE	48,537	LT023 Raymondville Light		39,800 TO M	
			WD004 Raymondville Water		39,800 TO M	
***** 23.084-1-10 *****						
343 Joy Rd						1- 54- 3
23.084-1-10	210 1 Family Res		VET WAR C 41122	0	9,840	0
Clark John A	Norwood-Norfolk 406201	15,000	Basic Star 41854	0	0	24,600
343 Joy Rd	ACRES 7.70	77,000	VET WAR T 41123	0	0	7,380
Norfolk, NY 13667	EAST-0334597 NRTH-1760280		COUNTY TAXABLE VALUE		67,160	
	DEED BOOK 2007 PG-19128		TOWN TAXABLE VALUE		69,620	
	FULL MARKET VALUE	93,902	SCHOOL TAXABLE VALUE		52,400	
			AG002 Ag Dist #2		.00 MT	
			FD028 Norfolk Fire Dist		77,000 TO M	
			LT023 Raymondville Light		77,000 TO M	
			WD004 Raymondville Water		77,000 TO M	
***** 23.084-1-13 *****						
342 Joy Rd						1- 8-15.2
23.084-1-13	210 1 Family Res		Basic Star 41854	0	0	24,600
Ames Cindy L	Norwood-Norfolk 406201	8,300	COUNTY TAXABLE VALUE		72,000	
342 Joy Rd	FRNT 204.00 DPTH 200.00	72,000	TOWN TAXABLE VALUE		72,000	
Norfolk, NY 13667	EAST-0334923 NRTH-1760725		SCHOOL TAXABLE VALUE		47,400	
	DEED BOOK 2006 PG-12633		FD028 Norfolk Fire Dist		72,000 TO M	
	FULL MARKET VALUE	87,805	LT023 Raymondville Light		72,000 TO M	
			WD004 Raymondville Water		72,000 TO M	
***** 23.084-1-14 *****						
348 Joy Rd						1- 81-11
23.084-1-14	210 1 Family Res		RPTL466_f 41691	0	2,460	2,460
Monroe Reginald	Norwood-Norfolk 406201	6,800	VET WAR T 41123	0	0	7,380
Monroe Valerie	Also 913/569	53,000	VET WAR C 41122	0	7,950	0
PO Box 81	15' easement		Enhanced S 41834	0	0	53,000
Raymondville, NY 13678-0081	FRNT 130.00 DPTH 175.00		COUNTY TAXABLE VALUE		42,590	
	EAST-0334789 NRTH-1760804		TOWN TAXABLE VALUE		43,160	
	DEED BOOK 817 PG-172		SCHOOL TAXABLE VALUE		0	
	FULL MARKET VALUE	64,634	FD028 Norfolk Fire Dist		53,000 TO M	
			LT023 Raymondville Light		53,000 TO M	
			WD004 Raymondville Water		53,000 TO M	

STATE OF NEW YORK  
 COUNTY - St Lawrence  
 TOWN - Norfolk  
 SWIS - 406289

2 0 1 6 T E N T A T I V E A S S E S S M E N T R O L L  
 T A X A B L E S E C T I O N O F T H E R O L L - 1  
 M A P S E C T I O N - 023  
 S U B - S E C T I O N - 084  
 U N I F O R M P E R C E N T O F V A L U E I S 082.00

PAGE 298  
 VALUATION DATE-JUL 01, 2015  
 TAXABLE STATUS DATE-MAR 01, 2016  
 RPS150/V04/L015  
 CURRENT DATE 4/26/2016

\*\*\* S P E C I A L D I S T R I C T S U M M A R Y \*\*\*

CODE	DISTRICT NAME	TOTAL PARCELS	EXTENSION TYPE	EXTENSION VALUE	AD VALOREM VALUE	EXEMPT AMOUNT	TAXABLE VALUE
AG002	Ag Dist #2	8	MOVTAX				
FD028	Norfolk Fire D	12	TOTAL M		490,800		490,800
LT023	Raymondville L	12	TOTAL M		490,800		490,800
WD004	Raymondville W	12	TOTAL M		490,800		490,800

\*\*\* S C H O O L D I S T R I C T S U M M A R Y \*\*\*

CODE	DISTRICT NAME	TOTAL PARCELS	ASSESSED LAND	ASSESSED TOTAL	EXEMPT AMOUNT	TOTAL TAXABLE	STAR AMOUNT	STAR TAXABLE
406201	Norwood-Norfolk	12	96,900	490,800		490,800	262,850	227,950
	S U B - T O T A L	12	96,900	490,800		490,800	262,850	227,950
	T O T A L	12	96,900	490,800		490,800	262,850	227,950

\*\*\* S Y S T E M C O D E S S U M M A R Y \*\*\*

NO SYSTEM EXEMPTIONS AT THIS LEVEL

\*\*\* E X E M P T I O N S U M M A R Y \*\*\*

CODE	DESCRIPTION	TOTAL PARCELS	COUNTY	TOWN	SCHOOL
41122	VET WAR C	2	17,790		
41123	VET WAR T	2		14,760	
41691	RPTL466_f	2	4,920	4,920	
41834	Enhanced S	3			123,850
41854	Basic Star	6			139,000
41932	Dis & Lim	1	7,200		
	T O T A L	16	29,910	19,680	262,850

STATE OF NEW YORK  
COUNTY - St Lawrence  
TOWN - Norfolk  
SWIS - 406289

2 0 1 6 T E N T A T I V E A S S E S S M E N T R O L L  
T A X A B L E SECTION OF THE ROLL - 1  
M A P S E C T I O N - 023  
S U B - S E C T I O N - 084  
UNIFORM PERCENT OF VALUE IS 082.00

PAGE 299  
VALUATION DATE-JUL 01, 2015  
TAXABLE STATUS DATE-MAR 01, 2016  
RPS150/V04/L015  
CURRENT DATE 4/26/2016

\*\*\* G R A N D T O T A L S \*\*\*

ROLL SEC	DESCRIPTION	TOTAL PARCELS	ASSESSED LAND	ASSESSED TOTAL	TAXABLE COUNTY	TAXABLE TOWN	TAXABLE SCHOOL	STAR TAXABLE
1	TAXABLE	12	96,900	490,800	460,890	471,120	490,800	227,950

STATE OF NEW YORK  
 COUNTY - St Lawrence  
 TOWN - Norfolk  
 SWIS - 406289

2 0 1 6 T E N T A T I V E A S S E S S M E N T R O L L  
 T A X A B L E SECTION OF THE ROLL - 1

PAGE 300  
 VALUATION DATE-JUL 01, 2015  
 TAXABLE STATUS DATE-MAR 01, 2016

TAX MAP NUMBER SEQUENCE  
 UNIFORM PERCENT OF VALUE IS 082.00  
 UNIFORM PERCENT OF VALUE IS 082.00

TAX MAP PARCEL NUMBER	PROPERTY LOCATION & CLASS	ASSESSMENT	EXEMPTION CODE-----	COUNTY-----	TOWN-----	SCHOOL
CURRENT OWNERS NAME	SCHOOL DISTRICT	LAND	TAX DESCRIPTION	TAXABLE VALUE		
CURRENT OWNERS ADDRESS	PARCEL SIZE/GRID COORD	TOTAL	SPECIAL DISTRICTS			ACCOUNT NO.
*****						
24.001-1-1.112	9205 SH 56					24.001-1-1.112 *****
Northrop Pamela J	210 1 Family Res		Basic Star 41854	0	0	0 24,600
9205 State Highway 56	Norwood-Norfolk 406201	8,300	COUNTY TAXABLE VALUE		75,300	
Massena, NY 13662	Ranch-1991	75,300	TOWN TAXABLE VALUE		75,300	
	Appropriation 2000/930		SCHOOL TAXABLE VALUE		50,700	
	FRNT 125.00 DPTH 325.00		AG002 Ag Dist #2		.00 MT	
	EAST-0337559 NRTH-1772790		FD028 Norfolk Fire Dist		75,300 TO M	
	DEED BOOK 2003 PG-12918					
	FULL MARKET VALUE	91,829				
*****						
24.001-1-2	Off SH 56					24.001-1-2 *****
Agen Robert W III	322 Rural vac>10		COUNTY TAXABLE VALUE		10,800	1- 6-10
Agen Daniel J	Norwood-Norfolk 406201	10,800	TOWN TAXABLE VALUE		10,800	
9285 State Highway 56	Mostly Swamp	10,800	SCHOOL TAXABLE VALUE		10,800	
Massena, NY 13662	ACRES 154.60		FD028 Norfolk Fire Dist		10,800 TO M	
	EAST-0338114 NRTH-1774802					
	DEED BOOK 2014 PG-4311					
	FULL MARKET VALUE	13,171				
*****						
24.001-1-3	9237 SH 56					24.001-1-3 *****
Lashomb Tommy L	210 1 Family Res		COUNTY TAXABLE VALUE		57,400	1- 76-13
9237 State Highway 56	Norwood-Norfolk 406201	7,400	TOWN TAXABLE VALUE		57,400	
Massena, NY 13662	1980 Modular Home	57,400	SCHOOL TAXABLE VALUE		57,400	
	Also 2000/2186		FD028 Norfolk Fire Dist		57,400 TO M	
	FRNT 132.00 DPTH 300.00					
	BANK8888869					
	EAST-0338235 NRTH-1773267					
	DEED BOOK 2013 PG-10051					
	FULL MARKET VALUE	70,000				
*****						
24.001-1-4	9243 SH 56					24.001-1-4 *****
Manchester Dennis	210 1 Family Res		Enhanced S 41834	0	0	1- 50- 6
Manchester Donna	Norwood-Norfolk 406201	6,800	COUNTY TAXABLE VALUE		82,000	53,550
9243 State Highway 56	Also 2000/8834	82,000	TOWN TAXABLE VALUE		82,000	
Massena, NY 13662	FRNT 110.00 DPTH 300.00		SCHOOL TAXABLE VALUE		28,450	
	EAST-0338351 NRTH-1773336		FD028 Norfolk Fire Dist		82,000 TO M	
	DEED BOOK 995 PG-00322					
	FULL MARKET VALUE	100,000				
*****						
24.001-1-5	9245 SH 56					24.001-1-5 *****
Richards Peter	210 1 Family Res		Basic Star 41854	0	0	1- 35- 8
9245 State Highway 56	Norwood-Norfolk 406201	4,400	COUNTY TAXABLE VALUE		32,800	24,600
Massena, NY 13662	Also 1033/1119	32,800	TOWN TAXABLE VALUE		32,800	
	FRNT 70.00 DPTH 300.00		SCHOOL TAXABLE VALUE		8,200	
	EAST-0338428 NRTH-1773387		FD028 Norfolk Fire Dist		32,800 TO M	
	DEED BOOK 2012 PG-9472					
	FULL MARKET VALUE	40,000				
*****						

STATE OF NEW YORK  
COUNTY - St Lawrence  
TOWN - Norfolk  
SWIS - 406289

2 0 1 6 T E N T A T I V E A S S E S S M E N T R O L L

T A X A B L E SECTION OF THE ROLL - 1

VALUATION DATE-JUL 01, 2015  
TAXABLE STATUS DATE-MAR 01, 2016

TAX MAP NUMBER SEQUENCE  
UNIFORM PERCENT OF VALUE IS 082.00  
UNIFORM PERCENT OF VALUE IS 082.00

TAX MAP PARCEL NUMBER	PROPERTY LOCATION & CLASS	ASSESSMENT	EXEMPTION CODE-----	COUNTY-----	TOWN-----	SCHOOL
CURRENT OWNERS NAME	SCHOOL DISTRICT	LAND	TAX DESCRIPTION	TAXABLE VALUE		ACCOUNT NO.
CURRENT OWNERS ADDRESS	PARCEL SIZE/GRID COORD	TOTAL	SPECIAL DISTRICTS			
*****						
24.001-1-6	9249 SH 56			24.001-1-6		*****
Rust Trina	210 1 Family Res		COUNTY TAXABLE VALUE	51,900		1- 35- 3
Rust David	Norwood-Norfolk 406201	8,400	TOWN TAXABLE VALUE	51,900		
8608 State Highway 56	ACRES 0.69	51,900	SCHOOL TAXABLE VALUE	51,900		
Norfolk, NY 13667	EAST-0338523 NRTH-1773462		FD028 Norfolk Fire Dist	51,900 TO M		
	DEED BOOK 2004 PG-9156					
	FULL MARKET VALUE	63,293				
*****						
24.001-1-7	SH 56			24.001-1-7		*****
Prentice Michael R	314 Rural vac<10		COUNTY TAXABLE VALUE	6,200		1-114- 7
351 Heath Rd	Norwood-Norfolk 406201	6,200	TOWN TAXABLE VALUE	6,200		
Potsdam, NY 13676-3366	Also 2000/2170	6,200	SCHOOL TAXABLE VALUE	6,200		
	FRNT 351.00 DPTH 300.00		FD028 Norfolk Fire Dist	6,200 TO M		
	ACRES 2.40					
PRIOR OWNER ON 3/01/2016	EAST-0338683 NRTH-1773585					
Prentice Michael R	DEED BOOK 2016 PG-2251					
	FULL MARKET VALUE	7,561				
*****						
24.001-1-8.11	SH 56			24.001-1-8.11		*****
Agen Robert III	314 Rural vac<10		COUNTY TAXABLE VALUE	4,000		1- 45- 7
Agen Jan	Norwood-Norfolk 406201	4,000	TOWN TAXABLE VALUE	4,000		
9285 State Highway 56	Also 1070/667 & 2000/2185	4,000	SCHOOL TAXABLE VALUE	4,000		
Massena, NY 13662	125'X279'X125'X276'		FD028 Norfolk Fire Dist	4,000 TO M		
	FRNT 125.00 DPTH 277.00					
	ACRES 0.80					
	EAST-0339052 NRTH-1773874					
	DEED BOOK 2010 PG-14086					
	FULL MARKET VALUE	4,878				
*****						
24.001-1-8.12	9269 SH 56			24.001-1-8.12		*****
McDonald Patrick A	210 1 Family Res		Basic Star 41854	0	0	0 24,600
McDonald Martha	Norwood-Norfolk 406201	10,200	COUNTY TAXABLE VALUE	70,900		
9269 State Highway 56	87'X15'X134'X298'X227'X27	70,900	TOWN TAXABLE VALUE	70,900		
Massena, NY 13662	FRNT 221.00 DPTH 288.00		SCHOOL TAXABLE VALUE	46,300		
	ACRES 1.50 BANK8888830		FD028 Norfolk Fire Dist	70,900 TO M		
	EAST-0338920 NRTH-1773772					
	DEED BOOK 2000 PG-20786					
	FULL MARKET VALUE	86,463				
*****						
24.001-1-10	9285 SH 56			24.001-1-10		*****
Agen Robert III	210 1 Family Res		Basic Star 41854	0	0	1- 32-11 24,600
Agen Jan	Norwood-Norfolk 406201	10,200	COUNTY TAXABLE VALUE	45,000		
9285 State Highway 56	Appropriation 2000/1242	45,000	TOWN TAXABLE VALUE	45,000		
Massena, NY 13662	225'X276'X225'X280'		SCHOOL TAXABLE VALUE	20,400		
	FRNT 225.00 DPTH 278.00		FD028 Norfolk Fire Dist	45,000 TO M		
	ACRES 1.50					
	EAST-0339173 NRTH-1773931					
	DEED BOOK 2010 PG-14086					
	FULL MARKET VALUE	54,878				
*****						

STATE OF NEW YORK  
COUNTY - St Lawrence  
TOWN - Norfolk  
SWIS - 406289

2 0 1 6 T E N T A T I V E A S S E S S M E N T R O L L  
T A X A B L E SECTION OF THE ROLL - 1

PAGE 302  
VALUATION DATE-JUL 01, 2015  
TAXABLE STATUS DATE-MAR 01, 2016

TAX MAP NUMBER SEQUENCE  
UNIFORM PERCENT OF VALUE IS 082.00  
UNIFORM PERCENT OF VALUE IS 082.00

TAX MAP PARCEL NUMBER	PROPERTY LOCATION & CLASS	ASSESSMENT	EXEMPTION CODE-----	COUNTY-----	TOWN-----	SCHOOL
CURRENT OWNERS NAME	SCHOOL DISTRICT	LAND	TAX DESCRIPTION	TAXABLE VALUE		ACCOUNT NO.
CURRENT OWNERS ADDRESS	PARCEL SIZE/GRID COORD	TOTAL	SPECIAL DISTRICTS			
*****						
9289,9297	SH 56			24.001-1-11		*****
24.001-1-11	450 Retail srvc		COUNTY TAXABLE VALUE	133,600		1-102- 3
American Property Rentals, LLC	Norwood-Norfolk 406201	14,100	TOWN TAXABLE VALUE	133,600		
9297 State Highway 56	FRNT 375.00 DPTH 560.00	133,600	SCHOOL TAXABLE VALUE	133,600		
Massena, NY 13662-3437	ACRES 5.40		FD028 Norfolk Fire Dist	133,600	TO M	
	EAST-0339335 NRTH-1774187					
	DEED BOOK 2015 PG-3582					
	FULL MARKET VALUE	162,927				
*****						
	SH 56			24.001-1-12.3		*****
24.001-1-12.3	322 Rural vac>10		COUNTY TAXABLE VALUE	16,000		1-127- 2.3
Hall Richard J	Norwood-Norfolk 406201	16,000	TOWN TAXABLE VALUE	16,000		
9339 State Highway 56	Also 2000/3689	16,000	SCHOOL TAXABLE VALUE	16,000		
Massena, NY 13662	578x3736x578x3802		FD028 Norfolk Fire Dist	16,000	TO M	
	In Gl # 52					
	FRNT 578.00 DPTH					
	ACRES 50.00					
	EAST-0339314 NRTH-1775069					
	DEED BOOK 2010 PG-12140					
	FULL MARKET VALUE	19,512				
*****						
	SH 56			24.001-1-13		*****
24.001-1-13	210 1 Family Res		COUNTY TAXABLE VALUE	33,600		1- 6- 7
Hall Richard	Massena 1 405801	12,900	TOWN TAXABLE VALUE	33,600		
9339 State Highway 56	ACRES 4.40	33,600	SCHOOL TAXABLE VALUE	33,600		
Massena, NY 13662	EAST-0340162 NRTH-1774768		FD028 Norfolk Fire Dist	33,600	TO M	
	DEED BOOK 1066 PG-383					
	FULL MARKET VALUE	40,976				
*****						
	SH 56			24.001-1-14		*****
24.001-1-14	210 1 Family Res		COUNTY TAXABLE VALUE	77,200		1- 50- 5
Hall Richard J	Massena 1 405801	5,700	TOWN TAXABLE VALUE	77,200		
PO Box 135	FRNT 100.00 DPTH 225.00	77,200	SCHOOL TAXABLE VALUE	77,200		
Raymondville, NY 13678-0135	EAST-0340406 NRTH-1774712		FD028 Norfolk Fire Dist	77,200	TO M	
	DEED BOOK 2014 PG-8306					
	FULL MARKET VALUE	94,146				
*****						
	SH 56			24.001-1-15		*****
24.001-1-15	210 1 Family Res		Basic Star 41854	0	0	1- 6-12
Johnson Glen G	Massena 1 405801	5,700	COUNTY TAXABLE VALUE	25,400		24,600
9351 State Highway 56	FRNT 100.00 DPTH 225.00	25,400	TOWN TAXABLE VALUE	25,400		
Norfolk, NY 13667	ACRES 0.52 BANK8888869		SCHOOL TAXABLE VALUE	800		
	EAST-0340595 NRTH-1774904		FD028 Norfolk Fire Dist	25,400	TO M	
	DEED BOOK 2011 PG-6499					
	FULL MARKET VALUE	30,976				
*****						

STATE OF NEW YORK  
COUNTY - St Lawrence  
TOWN - Norfolk  
SWIS - 406289

2 0 1 6 T E N T A T I V E A S S E S S M E N T R O L L  
T A X A B L E SECTION OF THE ROLL - 1

PAGE 303  
VALUATION DATE-JUL 01, 2015  
TAXABLE STATUS DATE-MAR 01, 2016

TAX MAP NUMBER SEQUENCE  
UNIFORM PERCENT OF VALUE IS 082.00  
UNIFORM PERCENT OF VALUE IS 082.00

TAX MAP PARCEL NUMBER	PROPERTY LOCATION & CLASS	ASSESSMENT	EXEMPTION CODE	COUNTY	TOWN	SCHOOL
CURRENT OWNERS NAME	SCHOOL DISTRICT	LAND	TAX DESCRIPTION	TAXABLE VALUE		
CURRENT OWNERS ADDRESS	PARCEL SIZE/GRID COORD	TOTAL	SPECIAL DISTRICTS	ACCOUNT NO.		
*****						
24.001-1-16	9355 SH 56			24.001-1-16		*****
24.001-1-16	422 Diner/lunch		COUNTY TAXABLE VALUE	90,000		1- 32- 5
Smugglers Grill, Inc	Massena 1 405801	8,300	TOWN TAXABLE VALUE	90,000		
PO Box 607	C & C Diner	90,000	SCHOOL TAXABLE VALUE	90,000		
Grand Island, NY 14072	FRNT 250.00 DPTH 180.00		FD028 Norfolk Fire Dist	90,000 TO M		
	ACRES 1.00					
	EAST-0340728 NRTH-1775026					
	DEED BOOK 2012 PG-4266					
	FULL MARKET VALUE	109,756				
*****						
24.001-1-17.1	SH 56			24.001-1-17.1		*****
24.001-1-17.1	314 Rural vac<10		COUNTY TAXABLE VALUE	5,100		1- 6-13.1
Agen Robert W III	Massena 1 405801	5,100	TOWN TAXABLE VALUE	5,100		
Agen Daniel J	Appropriation 2000/1235	5,100	SCHOOL TAXABLE VALUE	5,100		
9285 State Highway 56	92x225x250x250xvar		FD028 Norfolk Fire Dist	5,100 TO M		
Massena, NY 13662	FRNT 92.00 DPTH					
	ACRES 1.80					
	EAST-0340626 NRTH-1775276					
	DEED BOOK 2014 PG-4311					
	FULL MARKET VALUE	6,220				
*****						
24.001-1-17.2	9353 SH 56			24.001-1-17.2		*****
24.001-1-17.2	210 1 Family Res		COUNTY TAXABLE VALUE	63,300		1- 6- 13.2
Gauthier Deanne L	Massena 1 405801	5,800	TOWN TAXABLE VALUE	63,300		
Villnave Daniel M	250X100x250x100	63,300	SCHOOL TAXABLE VALUE	63,300		
9353 State Highway 56	ACRES 0.57 BANK8888869		FD028 Norfolk Fire Dist	63,300 TO M		
Massena, NY 13662	EAST-0340628 NRTH-1775124					
	DEED BOOK 2011 PG-572					
	FULL MARKET VALUE	77,195				
*****						
24.001-1-18	9371 SH 56			24.001-1-18		*****
24.001-1-18	210 1 Family Res		COUNTY TAXABLE VALUE	76,900		1- 11-15
Lagrow William J	Massena 1 405801	12,900	TOWN TAXABLE VALUE	76,900		
Lagrow Trudy	Appropriation 2000/1243 &	76,900	SCHOOL TAXABLE VALUE	76,900		
9371 State Highway 56	2000/2513		FD028 Norfolk Fire Dist	76,900 TO M		
Massena, NY 13662	190x415x118x410					
	FRNT 190.00 DPTH 412.00					
	ACRES 2.00					
	EAST-0340887 NRTH-1775330					
	DEED BOOK 1009 PG-00431					
	FULL MARKET VALUE	93,780				
*****						



STATE OF NEW YORK  
COUNTY - St Lawrence  
TOWN - Norfolk  
SWIS - 406289

2 0 1 6 T E N T A T I V E A S S E S S M E N T R O L L  
T A X A B L E SECTION OF THE ROLL - 1

PAGE 304  
VALUATION DATE-JUL 01, 2015  
TAXABLE STATUS DATE-MAR 01, 2016

TAX MAP NUMBER SEQUENCE  
UNIFORM PERCENT OF VALUE IS 082.00  
UNIFORM PERCENT OF VALUE IS 082.00

TAX MAP PARCEL NUMBER	PROPERTY LOCATION & CLASS	ASSESSMENT	EXEMPTION CODE	COUNTY	TOWN	SCHOOL
CURRENT OWNERS NAME	SCHOOL DISTRICT	LAND	TAX DESCRIPTION	TAXABLE VALUE		
CURRENT OWNERS ADDRESS	PARCEL SIZE/GRID COORD	TOTAL	SPECIAL DISTRICTS			ACCOUNT NO.
***** 24.001-1-19 *****						
9375 SH 56						1- 45- 1
24.001-1-19	210 1 Family Res		VET COM C 41132	0	16,400	0
Seguin Kenneth N	Massena 1 405801	5,600	VET COM T 41133	0	0	12,300
Seguin Tina M	FRNT 97.00 DPTH 410.00	83,000	VET DIS CT 41141	0	32,800	24,600
9375 State Highway 56	ACRES 0.62		Aged - Cou 41802	0	16,900	0
Massena, NY 13662	EAST-0341052 NRTH-1775327		Aged - Tow 41803	0	0	23,050
	DEED BOOK 2012 PG-7289		Aged - Sch 41804	0	0	0
	FULL MARKET VALUE	101,220	Enhanced S 41834	0	0	0
			COUNTY TAXABLE VALUE		16,900	
			TOWN TAXABLE VALUE		23,050	
			SCHOOL TAXABLE VALUE		0	
			FD028 Norfolk Fire Dist		83,000	TO M
***** 24.001-1-20 *****						
9377 SH 56						1- 93-13
24.001-1-20	210 1 Family Res		Basic Star 41854	0	0	0
French Joyce A	Massena 1 405801	5,900	COUNTY TAXABLE VALUE		25,000	24,600
9377 State Highway 56	Approp 2000/2818	25,000	TOWN TAXABLE VALUE		25,000	
Massena, NY 13662	110x190x111x205		SCHOOL TAXABLE VALUE		400	
	FRNT 110.00 DPTH 190.00		FD028 Norfolk Fire Dist		25,000	TO M
	EAST-0341396 NRTH-1775669					
	DEED BOOK 2004 PG-7762					
	FULL MARKET VALUE	30,488				
***** 24.001-1-21.1 *****						
9379 SH 56						1- 93-12
24.001-1-21.1	210 1 Family Res		Enhanced S 41834	0	0	0
Pitts Lloyd J	Massena 1 405801	12,600	COUNTY TAXABLE VALUE		48,100	48,100
Pitts Shirley	Appropriation 2000/1257 &	48,100	TOWN TAXABLE VALUE		48,100	
9379 State Highway 56	2000/2818 & Deed 1001/30		SCHOOL TAXABLE VALUE		0	
Massena, NY 13662	FRNT 170.00 DPTH		FD028 Norfolk Fire Dist		48,100	TO M
	ACRES 3.50					
	EAST-0341048 NRTH-1775513					
	DEED BOOK 2001 PG-15892					
	FULL MARKET VALUE	58,659				
***** 24.001-1-21.2 *****						
Off SH 56						
24.001-1-21.2	323 Vacant rural		COUNTY TAXABLE VALUE		6,500	
Lagrow William J	Massena 1 405801	6,500	TOWN TAXABLE VALUE		6,500	
Lagrow Trudy M	ACRES 5.67	6,500	SCHOOL TAXABLE VALUE		6,500	
9371 State Highway 56	EAST-0340874 NRTH-1775761		FD028 Norfolk Fire Dist		6,500	TO M
Massena, NY 13662	DEED BOOK 2001 PG-15891					
	FULL MARKET VALUE	7,927				
*****						

STATE OF NEW YORK  
COUNTY - St Lawrence  
TOWN - Norfolk  
SWIS - 406289

2 0 1 6 T E N T A T I V E A S S E S S M E N T R O L L  
T A X A B L E SECTION OF THE ROLL - 1

PAGE 305  
VALUATION DATE-JUL 01, 2015  
TAXABLE STATUS DATE-MAR 01, 2016

TAX MAP NUMBER SEQUENCE  
UNIFORM PERCENT OF VALUE IS 082.00  
UNIFORM PERCENT OF VALUE IS 082.00

TAX MAP PARCEL NUMBER	PROPERTY LOCATION & CLASS	ASSESSMENT	EXEMPTION CODE	COUNTY	TOWN	SCHOOL
CURRENT OWNERS NAME	SCHOOL DISTRICT	LAND	TAX DESCRIPTION	TAXABLE VALUE		
CURRENT OWNERS ADDRESS	PARCEL SIZE/GRID COORD	TOTAL	SPECIAL DISTRICTS	ACCOUNT NO.		
*****						
24.001-1-22.1	9381 SH 56			24.001-1-22.1		*****
Borey Michael	210 1 Family Res		Basic Star 41854	0	0	1- 16-11
Borey Patricia	Massena 1 405801	3,400	COUNTY TAXABLE VALUE	59,500	0	24,600
9381 State Highway 56	Appropriation 2000/1246	59,500	TOWN TAXABLE VALUE	59,500		
Massena, NY 13662	62x140(d)		SCHOOL TAXABLE VALUE	34,900		
	FRNT 137.00 DPTH 295.00		FD028 Norfolk Fire Dist	59,500	TO M	
	EAST-0341284 NRTH-1775508					
	DEED BOOK 2006 PG-17737					
	FULL MARKET VALUE	72,561				
*****						
24.001-1-24	9391 SH 56			24.001-1-24		*****
Patraw Gloria M (LU)	210 1 Family Res		Enhanced S 41834	0	0	1- 35-10
Patraw Neal C (LU)	Massena 1 405801	4,400	COUNTY TAXABLE VALUE	28,800	0	28,800
9391 State Highway 56	FRNT 75.00 DPTH 200.00	28,800	TOWN TAXABLE VALUE	28,800		
Massena, NY 13662	EAST-0341327 NRTH-1775598		SCHOOL TAXABLE VALUE	0		
	DEED BOOK 2004 PG-8328		FD028 Norfolk Fire Dist	28,800	TO M	
	FULL MARKET VALUE	35,122				
*****						
24.001-1-25.11	9399 SH 56			24.001-1-25.11		*****
Baxter Kaelin L	210 1 Family Res		Basic Star 41854	0	0	1- 11- 3
PO Box 323	Massena 1 405801	7,000	COUNTY TAXABLE VALUE	44,400	0	24,600
Winthrop, NY 13697-0323	FRNT 133.00 DPTH 493.00	44,400	TOWN TAXABLE VALUE	44,400		
	ACRES 1.50 BANK8888227		SCHOOL TAXABLE VALUE	19,800		
	EAST-0341370 NRTH-1775829		FD028 Norfolk Fire Dist	44,400	TO M	
	DEED BOOK 2015 PG-14772					
	FULL MARKET VALUE	54,146				
*****						
24.001-1-26	9403 SH 56			24.001-1-26		*****
Perretta John Sr	210 1 Family Res		COUNTY TAXABLE VALUE	21,000		1- 11- 2
3394 State Highway 310	Massena 1 405801	4,400	TOWN TAXABLE VALUE	21,000		
Norfolk, NY 13667	Residence	21,000	SCHOOL TAXABLE VALUE	21,000		
	FRNT 75.00 DPTH 205.00		FD028 Norfolk Fire Dist	21,000	TO M	
	EAST-0341570 NRTH-1775791					
	DEED BOOK 2007 PG-2968					
	FULL MARKET VALUE	25,610				
*****						
24.001-1-27.1	9410 SH 56			24.001-1-27.1		*****
Lafleur Kevin	433 Auto body		Business I 47610	0	6,250	1- 23-10
67 Prospect St	Massena 1 405801	11,900	COUNTY TAXABLE VALUE	131,050	6,250	6,250
Norwood, NY 13668	132x297x132x301	137,300	TOWN TAXABLE VALUE	131,050		
	FRNT 207.00 DPTH 547.00		SCHOOL TAXABLE VALUE	131,050		
	ACRES 2.50		FD028 Norfolk Fire Dist	137,300	TO M	
	EAST-0341920 NRTH-1775694					
	DEED BOOK 1097 PG-917					
	FULL MARKET VALUE	167,439				
*****						

STATE OF NEW YORK  
COUNTY - St Lawrence  
TOWN - Norfolk  
SWIS - 406289

2 0 1 6 T E N T A T I V E A S S E S S M E N T R O L L  
T A X A B L E SECTION OF THE ROLL - 1

PAGE 306  
VALUATION DATE-JUL 01, 2015  
TAXABLE STATUS DATE-MAR 01, 2016

TAX MAP NUMBER SEQUENCE  
UNIFORM PERCENT OF VALUE IS 082.00  
UNIFORM PERCENT OF VALUE IS 082.00

TAX MAP PARCEL NUMBER	PROPERTY LOCATION & CLASS	ASSESSMENT	EXEMPTION CODE	COUNTY	TOWN	SCHOOL
CURRENT OWNERS NAME	SCHOOL DISTRICT	LAND	TAX DESCRIPTION	TAXABLE VALUE		ACCOUNT NO.
CURRENT OWNERS ADDRESS	PARCEL SIZE/GRID COORD	TOTAL	SPECIAL DISTRICTS			
*****						
24.001-1-30.11	9398 SH 56			24.001-1-30.11		*****
Clemmo John	455 Dealer-prod.		COUNTY TAXABLE VALUE	104,800		1-127- 1
Gollinger Stephen	Massena 1 405801	17,100	TOWN TAXABLE VALUE	104,800		
352 Cowan Rd	12X65 Trlr,gar	104,800	SCHOOL TAXABLE VALUE	104,800		
Canton, NY 13617	Retail Services		FD028 Norfolk Fire Dist	104,800 TO M		
	ACRES 20.30					
	EAST-0341730 NRTH-1774910					
	DEED BOOK 2011 PG-4088					
	FULL MARKET VALUE	127,805				
*****						
24.001-1-31	SH 56			24.001-1-31		*****
Clemmo John D	311 Res vac land		COUNTY TAXABLE VALUE	3,100		1-125-14
Gollinger Stephen R	Massena 1 405801	3,100	TOWN TAXABLE VALUE	3,100		
% Wood Chop Shop	Also See 629/411	3,100	SCHOOL TAXABLE VALUE	3,100		
352 Cowan Rd	FRNT 93.00 DPTH 200.00		FD028 Norfolk Fire Dist	3,100 TO M		
Canton, NY 13617	EAST-0341371 NRTH-1775227					
	DEED BOOK 2011 PG-13746					
	FULL MARKET VALUE	3,780				
*****						
24.001-1-32	9378 SH 56			24.001-1-32		*****
Secore Joseph D	210 1 Family Res		COUNTY TAXABLE VALUE	60,900		1- 59-12
9378 State Highway 56	Massena 1 405801	5,700	TOWN TAXABLE VALUE	60,900		
Massena, NY 13662-3433	FRNT 100.00 DPTH 265.00	60,900	SCHOOL TAXABLE VALUE	60,900		
	BANK8888869		FD028 Norfolk Fire Dist	60,900 TO M		
	EAST-0034137 NRTH-0177513					
	DEED BOOK 2011 PG-9372					
	FULL MARKET VALUE	74,268				
*****						
24.001-1-33	9374 SH 56			24.001-1-33		*****
Secore Joseph D	270 Mfg housing		COUNTY TAXABLE VALUE	12,000		1-121- 1
9378 State Highway 56	Massena 1 405801	5,000	TOWN TAXABLE VALUE	12,000		
Massena, NY 13662-3433	1977 12X55 Trlr	12,000	SCHOOL TAXABLE VALUE	12,000		
	FRNT 85.00 DPTH 264.00		FD028 Norfolk Fire Dist	12,000 TO M		
	BANK8888869					
	EAST-0034128 NRTH-0177507					
	DEED BOOK 2011 PG-9372					
	FULL MARKET VALUE	14,634				
*****						
24.001-1-34	9370 SH 56			24.001-1-34		*****
Carter Raymond F Sr	210 1 Family Res		Basic Star 41854	0	0	0 24,600
9370 State Highway 56	Massena 1 405801	5,700	Dis & Lim 41932	0	31,950	0 0
Massena, NY 13662	FRNT 100.00 DPTH 294.00	63,900	COUNTY TAXABLE VALUE	31,950		
	BANK8888830		TOWN TAXABLE VALUE	63,900		
	EAST-0341178 NRTH-1775001		SCHOOL TAXABLE VALUE	39,300		
	DEED BOOK 2008 PG-2163		FD028 Norfolk Fire Dist	63,900 TO M		
	FULL MARKET VALUE	77,927				
*****						

STATE OF NEW YORK  
COUNTY - St Lawrence  
TOWN - Norfolk  
SWIS - 406289

2 0 1 6 T E N T A T I V E A S S E S S M E N T R O L L  
T A X A B L E SECTION OF THE ROLL - 1

PAGE 307  
VALUATION DATE-JUL 01, 2015  
TAXABLE STATUS DATE-MAR 01, 2016

TAX MAP NUMBER SEQUENCE  
UNIFORM PERCENT OF VALUE IS 082.00  
UNIFORM PERCENT OF VALUE IS 082.00

TAX MAP PARCEL NUMBER	PROPERTY LOCATION & CLASS	ASSESSMENT	EXEMPTION CODE	COUNTY	TOWN	SCHOOL
CURRENT OWNERS NAME	SCHOOL DISTRICT	LAND	TAX DESCRIPTION	TAXABLE VALUE		
CURRENT OWNERS ADDRESS	PARCEL SIZE/GRID COORD	TOTAL	SPECIAL DISTRICTS			ACCOUNT NO.
***** 24.001-1-35.1 *****						
9366 SH 56						1- 11-14
24.001-1-35.1	210 1 Family Res		VET WAR C 41122	0	9,840	0
Baxter Paul E	Massena 1 405801	14,600	Enhanced S 41834	0	0	53,550
Baxter Diane L	Appropriation 2000/1240 & 2000/2321	70,900	VET WAR T 41123	0	0	7,380
9366 State Highway 56			COUNTY TAXABLE VALUE		61,060	
Massena, NY 13662	Ranch & 1986 trl 14x70		TOWN TAXABLE VALUE		63,520	
	FRNT 296.00 DPTH 1075.00		SCHOOL TAXABLE VALUE		17,350	
	ACRES 7.90		FD028 Norfolk Fire Dist		70,900 TO M	
	EAST-0341220 NRTH-1774665					
	DEED BOOK 1998 PG-17175					
	FULL MARKET VALUE	86,463				
***** 24.001-1-36 *****						
9350 SH 56						1- 12- 4
24.001-1-36	210 1 Family Res		COUNTY TAXABLE VALUE		40,900	
Romeo Sharon	Massena 1 405801	13,800	TOWN TAXABLE VALUE		40,900	
304 Brook Haven Rd	Also 695/591 & 2000/4459	40,900	SCHOOL TAXABLE VALUE		40,900	
North Syracuse, NY 13212	240'WF		FD028 Norfolk Fire Dist		40,900 TO M	
	FRNT 200.00 DPTH 1075.00					
	ACRES 5.70					
	EAST-0341148 NRTH-1774349					
	DEED BOOK 2006 PG-9765					
	FULL MARKET VALUE	49,878				
***** 24.001-1-37 *****						
9344,9346 SH 56						1- 17- 3
24.001-1-37	416 Mfg hsing pk		COUNTY TAXABLE VALUE		100,200	
Burnett Vicki L	Massena 1 405801	14,000	TOWN TAXABLE VALUE		100,200	
Barkley Marie	Land contract	100,200	SCHOOL TAXABLE VALUE		100,200	
9346 State Highway 56 Lot 5	ACRES 7.40		FD028 Norfolk Fire Dist		100,200 TO M	
Norfolk, NY 13667	EAST-0340890 NRTH-1774144					
	DEED BOOK 2014 PG-15306					
	FULL MARKET VALUE	122,195				
***** 24.001-1-38 *****						
SH 56						1- 56- 6
24.001-1-38	311 Res vac land		COUNTY TAXABLE VALUE		1,100	
Burnett Vicki L	Massena 1 405801	1,100	TOWN TAXABLE VALUE		1,100	
Barkley Marie	FRNT 50.00 DPTH 225.00	1,100	SCHOOL TAXABLE VALUE		1,100	
9346 State Highway 56 Lot 5	EAST-0340625 NRTH-1774530		FD028 Norfolk Fire Dist		1,100 TO M	
Norfolk, NY 13667	DEED BOOK 2014 PG-15306					
	FULL MARKET VALUE	1,341				
***** 24.001-1-39 *****						
9340 SH 56						1-129- 1
24.001-1-39	210 1 Family Res		COUNTY TAXABLE VALUE		26,300	
Marks Nancy	Massena 1 405801	3,200	TOWN TAXABLE VALUE		26,300	
Cartiglia Vincent	FRNT 50.00 DPTH 225.00	26,300	SCHOOL TAXABLE VALUE		26,300	
47 Flintlock Dr	BANK8888830		FD028 Norfolk Fire Dist		26,300 TO M	
Shirley, NY 11967	EAST-0340587 NRTH-1774497					
	DEED BOOK 2007 PG-102					
	FULL MARKET VALUE	32,073				
*****						

STATE OF NEW YORK  
COUNTY - St Lawrence  
TOWN - Norfolk  
SWIS - 406289

2 0 1 6 T E N T A T I V E A S S E S S M E N T R O L L  
T A X A B L E SECTION OF THE ROLL - 1

PAGE 308  
VALUATION DATE-JUL 01, 2015  
TAXABLE STATUS DATE-MAR 01, 2016

TAX MAP NUMBER SEQUENCE  
UNIFORM PERCENT OF VALUE IS 082.00  
UNIFORM PERCENT OF VALUE IS 082.00

TAX MAP PARCEL NUMBER	PROPERTY LOCATION & CLASS	ASSESSMENT	EXEMPTION CODE	COUNTY	TOWN	SCHOOL
CURRENT OWNERS NAME	SCHOOL DISTRICT	LAND	TAX DESCRIPTION	TAXABLE VALUE		ACCOUNT NO.
CURRENT OWNERS ADDRESS	PARCEL SIZE/GRID COORD	TOTAL	SPECIAL DISTRICTS			
*****						
24.001-1-40	9336 SH 56			24.001-1-40		*****
Lashomb Robert W	210 1 Family Res		COUNTY TAXABLE VALUE	25,300		1- 59- 9
Lashomb Lori J	Massena 1 405801	5,700	TOWN TAXABLE VALUE	25,300		
9433 State Highway 56	FRNT 100.00 DPTH 250.00	25,300	SCHOOL TAXABLE VALUE	25,300		
Massena, NY 13662	EAST-0340509 NRTH-1774441		FD028 Norfolk Fire Dist	25,300 TO M		
	DEED BOOK 2002 PG-5882					
	FULL MARKET VALUE	30,854				
*****						
24.001-1-41.1	9334 SH 56			24.001-1-41.1		*****
Burnett Ronald	210 1 Family Res		Basic Star 41854	0	0	1- 33- 3
9334 State Highway 56	Massena 1 405801	12,500	COUNTY TAXABLE VALUE	52,900		
Norfolk, NY 13667	126x1115x25x116x1148	52,900	TOWN TAXABLE VALUE	52,900		
	FRNT 126.00 DPTH		SCHOOL TAXABLE VALUE	28,300		
	ACRES 3.20 BANK8888173		FD028 Norfolk Fire Dist	52,900 TO M		
	EAST-0340735 NRTH-1773926					
	DEED BOOK 1999 PG-16742					
	FULL MARKET VALUE	64,512				
*****						
24.001-1-43.1	9326,9328 SH 56			24.001-1-43.1		*****
McGregor Gary	470 Misc service		COUNTY TAXABLE VALUE	106,000		1- 19- 6.1
9326 State Highway 56 Ste A	Massena 1 405801	12,600	TOWN TAXABLE VALUE	106,000		
Norfolk, NY 13667-4214	Shop & Apt	106,000	SCHOOL TAXABLE VALUE	106,000		
	128x1141x128x1122		FD028 Norfolk Fire Dist	106,000 TO M		
	FRNT 128.00 DPTH 1132.00					
	ACRES 3.40					
	EAST-0340622 NRTH-1773859					
	DEED BOOK 2015 PG-15237					
	FULL MARKET VALUE	129,268				
*****						
24.001-1-44.111	9322 SH 56			24.001-1-44.111		*****
Turner Lee H Sr (LU)	270 Mfg housing		Enhanced S 41834	0	0	1- 34- 7.11
% Lee Turner Sr	Norwood-Norfolk 406201	17,500	COUNTY TAXABLE VALUE	62,000		
9322 State Highway 56	Also 1104/852 & 2000/2221	62,000	TOWN TAXABLE VALUE	62,000		
Norfolk, NY 13667	1991 Modular 24X36 & Ofc		SCHOOL TAXABLE VALUE	8,450		
	Bldg&'79 14X60 Trlr & Gar		FD028 Norfolk Fire Dist	62,000 TO M		
	ACRES 44.60					
	EAST-0339942 NRTH-1773285					
	DEED BOOK 2013 PG-20413					
	FULL MARKET VALUE	75,610				
*****						
24.001-1-44.112	9262 SH 56			24.001-1-44.112		*****
Kocienski Raymond E	210 1 Family Res		Enhanced S 41834	0	0	53,550
PO Box 271	Norwood-Norfolk 406201	16,900	COUNTY TAXABLE VALUE	90,400		
Norfolk, NY 13667	2000/2181 & 2000/2921	90,400	TOWN TAXABLE VALUE	90,400		
	FRNT 1000.00 DPTH		SCHOOL TAXABLE VALUE	36,850		
	ACRES 14.50		FD028 Norfolk Fire Dist	90,400 TO M		
	EAST-0338876 NRTH-1773105					
	DEED BOOK 2004 PG-2873					
	FULL MARKET VALUE	110,244				
*****						

STATE OF NEW YORK  
COUNTY - St Lawrence  
TOWN - Norfolk  
SWIS - 406289

2 0 1 6 T E N T A T I V E A S S E S S M E N T R O L L  
T A X A B L E SECTION OF THE ROLL - 1

PAGE 309  
VALUATION DATE-JUL 01, 2015  
TAXABLE STATUS DATE-MAR 01, 2016

TAX MAP NUMBER SEQUENCE  
UNIFORM PERCENT OF VALUE IS 082.00  
UNIFORM PERCENT OF VALUE IS 082.00

TAX MAP PARCEL NUMBER	PROPERTY LOCATION & CLASS	ASSESSMENT	EXEMPTION CODE	COUNTY	TOWN	SCHOOL
CURRENT OWNERS NAME	SCHOOL DISTRICT	LAND	TAX DESCRIPTION	TAXABLE VALUE		
CURRENT OWNERS ADDRESS	PARCEL SIZE/GRID COORD	TOTAL	SPECIAL DISTRICTS	ACCOUNT NO.		
***** 24.001-1-45 *****						
9296 SH 56						1- 60- 5
24.001-1-45	210 1 Family Res		VET DIS T 41143	0	0	8,388 0
Gilman Lynly A	Norwood-Norfolk 406201	7,600	VET DIS C 41142	0	8,388	0 0
9296 State Highway 56	Also 54/792	67,100	Basic Star 41854	0	0	0 24,600
Norfolk, NY 13667	See Easement 2001/16858		CW_15_VET/ 41161	0	9,840	9,840 0
	FRNT 165.00 DPTH 265.00		COUNTY TAXABLE VALUE		48,872	
	BANK8888830		TOWN TAXABLE VALUE		48,872	
	EAST-0339718 NRTH-1773887		SCHOOL TAXABLE VALUE		42,500	
	DEED BOOK 2008 PG-9137		FD028 Norfolk Fire Dist		67,100	TO M
	FULL MARKET VALUE	81,829				
***** 24.001-1-46 *****						
9294 SH 56						1- 30- 7
24.001-1-46	210 1 Family Res		Basic Star 41854	0	0	0 24,600
Willis Gary J	Norwood-Norfolk 406201	4,400	COUNTY TAXABLE VALUE		55,000	
Gibbs Catherine	Cape Cod	55,000	TOWN TAXABLE VALUE		55,000	
Attn: Gary Willis	FRNT 75.00 DPTH 200.00		SCHOOL TAXABLE VALUE		30,400	
9294 State Highway 56	EAST-0339617 NRTH-1773825		FD028 Norfolk Fire Dist		55,000	TO M
Massena, NY 13662	DEED BOOK 2002 PG-14849					
	FULL MARKET VALUE	67,073				
***** 24.001-1-47 *****						
9288 SH 56						1- 71- 1
24.001-1-47	210 1 Family Res		Basic Star 41854	0	0	0 24,600
Lashomb Kimberly A	Norwood-Norfolk 406201	4,400	COUNTY TAXABLE VALUE		43,300	
9288 State Highway 56	FRNT 76.00 DPTH 200.00	43,300	TOWN TAXABLE VALUE		43,300	
Norfolk, NY 13667	EAST-0339545 NRTH-1773777		SCHOOL TAXABLE VALUE		18,700	
	DEED BOOK 1998 PG-1289		FD028 Norfolk Fire Dist		43,300	TO M
	FULL MARKET VALUE	52,805				
***** 24.001-1-48 *****						
Off SH 56						1-104-14
24.001-1-48	314 Rural vac<10		COUNTY TAXABLE VALUE		3,600	
Turner Lee H	Norwood-Norfolk 406201	3,600	TOWN TAXABLE VALUE		3,600	
9322 State Highway 56	FRNT 200.00 DPTH 100.00	3,600	SCHOOL TAXABLE VALUE		3,600	
Norfolk, NY 13667-3270	ACRES 0.46		FD028 Norfolk Fire Dist		3,600	TO M
	EAST-0339585 NRTH-1773614					
	DEED BOOK 2015 PG-14327					
	FULL MARKET VALUE	4,390				
***** 24.001-1-49 *****						
9280 SH 56						1- 49- 6
24.001-1-49	210 1 Family Res		Enhanced S 41834	0	0	0 53,200
Doyle Mary Ann	Norwood-Norfolk 406201	8,000	COUNTY TAXABLE VALUE		53,200	
9280 State Highway 56	FRNT 200.00 DPTH 200.00	53,200	TOWN TAXABLE VALUE		53,200	
Norfolk, NY 13667	EAST-0339434 NRTH-1773704		SCHOOL TAXABLE VALUE		0	
	DEED BOOK 1998 PG-14150		FD028 Norfolk Fire Dist		53,200	TO M
	FULL MARKET VALUE	64,878				
*****						

STATE OF NEW YORK  
 COUNTY - St Lawrence  
 TOWN - Norfolk  
 SWIS - 406289

2 0 1 6 T E N T A T I V E A S S E S S M E N T R O L L  
 T A X A B L E SECTION OF THE ROLL - 1

PAGE 310  
 VALUATION DATE-JUL 01, 2015  
 TAXABLE STATUS DATE-MAR 01, 2016

TAX MAP NUMBER SEQUENCE  
 UNIFORM PERCENT OF VALUE IS 082.00  
 UNIFORM PERCENT OF VALUE IS 082.00

TAX MAP PARCEL NUMBER	PROPERTY LOCATION & CLASS	ASSESSMENT	EXEMPTION CODE-----	COUNTY-----	TOWN-----	SCHOOL
CURRENT OWNERS NAME	SCHOOL DISTRICT	LAND	TAX DESCRIPTION	TAXABLE VALUE		ACCOUNT NO.
CURRENT OWNERS ADDRESS	PARCEL SIZE/GRID COORD	TOTAL	SPECIAL DISTRICTS			
***** 24.001-1-50 *****						
	9278 SH 56					1- 95- 1
24.001-1-50	210 1 Family Res		Enhanced S 41834	0	0	48,300
Prairie Stella (LU)	Norwood-Norfolk 406201	4,400	COUNTY TAXABLE VALUE		48,300	
9278 State Highway 56	FRNT 75.00 DPTH 200.00	48,300	TOWN TAXABLE VALUE		48,300	
Massena, NY 13662	EAST-0339323 NRTH-1773627		SCHOOL TAXABLE VALUE		0	
	DEED BOOK 2006 PG-20705		FD028 Norfolk Fire Dist		48,300 TO M	
	FULL MARKET VALUE	58,902				
***** 24.001-1-54 *****						
	9236 SH 56					1-130-3
24.001-1-54	210 1 Family Res		Basic Star 41854	0	0	24,600
Dean Robert James II (LC)	Norwood-Norfolk 406201	4,800	COUNTY TAXABLE VALUE		41,600	
9236 State Highway 56	FRNT 83.00 DPTH 220.00	41,600	TOWN TAXABLE VALUE		41,600	
Massena, NY 13662	EAST-0338425 NRTH-1772976		SCHOOL TAXABLE VALUE		17,000	
	DEED BOOK 2001 PG-2608		FD028 Norfolk Fire Dist		41,600 TO M	
	FULL MARKET VALUE	50,732				
***** 24.001-1-56.1 *****						
	9409 SH 56					1- 11- 4.1
24.001-1-56.1	210 1 Family Res		COUNTY TAXABLE VALUE		51,000	
Baxter Paul E	Massena 1 405801	9,200	TOWN TAXABLE VALUE		51,000	
Baxter Diane L	FRNT 180.00 DPTH	51,000	SCHOOL TAXABLE VALUE		51,000	
9366 State Highway 56	ACRES 1.20		FD028 Norfolk Fire Dist		51,000 TO M	
Massena, NY 13662	EAST-0341632 NRTH-1775869					
	DEED BOOK 2013 PG-13766					
	FULL MARKET VALUE	62,195				
***** 24.001-1-57.1 *****						
	9422 SH 56					
24.001-1-57.1	210 1 Family Res		Basic Star 41854	0	0	24,600
Revai Joseph E Jr	Massena 1 405801	15,600	COUNTY TAXABLE VALUE		117,100	
9422 State Highway 56	1060' Riverfront	117,100	TOWN TAXABLE VALUE		117,100	
Norfolk, NY 13667	Also 2000/8833		SCHOOL TAXABLE VALUE		92,500	
	FRNT 350.00 DPTH		FD028 Norfolk Fire Dist		117,100 TO M	
	ACRES 17.30					
	EAST-0342401 NRTH-1775480					
	DEED BOOK 2005 PG-18857					
	FULL MARKET VALUE	142,805				
***** 24.001-1-58 *****						
	9434 SH 56					
24.001-1-58	270 Mfg housing		VET WAR T 41123	0	0	7,380
Shelmidine Alan R	Massena 1 405801	12,400	VET WAR C 41122	0	9,840	0
Shelmidine Julia L	2000 Doublewide	69,100	Enhanced S 41834	0	0	53,550
189 Geery Ave	See Easement 2001/16859		COUNTY TAXABLE VALUE		59,260	
Holbrook, NY 11741	FRNT 150.00 DPTH		TOWN TAXABLE VALUE		61,720	
	ACRES 3.00		SCHOOL TAXABLE VALUE		15,550	
	EAST-0342493 NRTH-1775767		FD028 Norfolk Fire Dist		69,100 TO M	
	DEED BOOK 1115 PG-399					
	FULL MARKET VALUE	84,268				
*****						

STATE OF NEW YORK  
 COUNTY - St Lawrence  
 TOWN - Norfolk  
 SWIS - 406289

2 0 1 6 T E N T A T I V E A S S E S S M E N T R O L L  
 T A X A B L E SECTION OF THE ROLL - 1

PAGE 311  
 VALUATION DATE-JUL 01, 2015  
 TAXABLE STATUS DATE-MAR 01, 2016

TAX MAP NUMBER SEQUENCE  
 UNIFORM PERCENT OF VALUE IS 082.00  
 UNIFORM PERCENT OF VALUE IS 082.00

TAX MAP PARCEL NUMBER	PROPERTY LOCATION & CLASS	ASSESSMENT	EXEMPTION CODE-----	COUNTY-----	TOWN-----	SCHOOL
CURRENT OWNERS NAME	SCHOOL DISTRICT	LAND	TAX DESCRIPTION	TAXABLE VALUE		
CURRENT OWNERS ADDRESS	PARCEL SIZE/GRID COORD	TOTAL	SPECIAL DISTRICTS			ACCOUNT NO.
*****						
24.001-1-59	SH 56					1- 6-11
Agen Robert W III	321 Abandoned ag		COUNTY TAXABLE VALUE	10,300		
Agen Daniel J	Massena 1 405801	10,300	TOWN TAXABLE VALUE	10,300		
9285 State Highway 56	Appropriation 2000/1253	10,300	SCHOOL TAXABLE VALUE	10,300		
Massena, NY 13662	ACRES 85.00		FD028 Norfolk Fire Dist	10,300 TO M		
	EAST-0340002 NRTH-1775529					
	DEED BOOK 2014 PG-4311					
	FULL MARKET VALUE	12,561				
*****						
24.001-1-61	9185,9209 9229 SH 56					1- 63-13.1
Dunkelberg William E Jr (LU)	113 Cattle farm		Enhanced S 41834	0	0	53,550
Dunkelberg Diane E (LU)	Norwood-Norfolk 406201	48,900	VET WAR T 41123	0	7,380	0
9185 State Highway 56	1969 Ranch	118,900	VET WAR C 41122	0	9,840	0
Massena, NY 13662	Beef Cattle		COUNTY TAXABLE VALUE	109,060		
	Appropriation 2000/930		TOWN TAXABLE VALUE	111,520		
	ACRES 419.80		SCHOOL TAXABLE VALUE	65,350		
	EAST-0337093 NRTH-1773524		AG002 Ag Dist #2	.00 MT		
	DEED BOOK 2012 PG-4613		FD028 Norfolk Fire Dist	118,900 TO M		
	FULL MARKET VALUE	145,000				
*****						
24.001-1-62	9229 SH 56					
Crump Bradley	270 Mfg housing		Basic Star 41854	0	0	24,600
9229 State Highway 56	Norwood-Norfolk 406201	8,000	COUNTY TAXABLE VALUE	55,000		
Massena, NY 13662	FRNT 220.00 DPTH 200.00	55,000	TOWN TAXABLE VALUE	55,000		
	ACRES 1.00 BANK8888293		SCHOOL TAXABLE VALUE	30,400		
	EAST-0338148 NRTH-1773148		AG002 Ag Dist #2	.00 MT		
	DEED BOOK 2015 PG-6419		FD028 Norfolk Fire Dist	55,000 TO M		
	FULL MARKET VALUE	67,073				
*****						
24.001-2-2	147,153 Brouse Rd					1- 6- 5
Adams Hersey J	240 Rural res		COUNTY TAXABLE VALUE	48,200		
142 Brouse Rd	Norwood-Norfolk 406201	45,200	TOWN TAXABLE VALUE	48,200		
Norfolk, NY 13667	Farm 1981 14X80 Trlr	48,200	SCHOOL TAXABLE VALUE	48,200		
	FRNT 310.00 DPTH		AG002 Ag Dist #2	.00 MT		
	ACRES 191.00		FD028 Norfolk Fire Dist	48,200 TO M		
	EAST-0346971 NRTH-1775339					
	DEED BOOK 2014 PG-13138					
	FULL MARKET VALUE	58,780				
*****						
24.001-2-3	146 Brouse Rd					1- 41- 9
Murphy Merline	270 Mfg housing		COUNTY TAXABLE VALUE	16,800		
% Polly Adams	Norwood-Norfolk 406201	6,800	TOWN TAXABLE VALUE	16,800		
146 Brouse Rd	ACRES 1.20	16,800	SCHOOL TAXABLE VALUE	16,800		
Norfolk, NY 13667	EAST-0347898 NRTH-1774974		AG002 Ag Dist #2	.00 MT		
	DEED BOOK 2011 PG-9661		FD028 Norfolk Fire Dist	16,800 TO M		
	FULL MARKET VALUE	20,488				
*****						



STATE OF NEW YORK  
 COUNTY - St Lawrence  
 TOWN - Norfolk  
 SWIS - 406289

2 0 1 6 T E N T A T I V E A S S E S S M E N T R O L L

T A X A B L E SECTION OF THE ROLL - 1

VALUATION DATE-JUL 01, 2015  
 TAXABLE STATUS DATE-MAR 01, 2016

TAX MAP NUMBER SEQUENCE  
 UNIFORM PERCENT OF VALUE IS 082.00  
 UNIFORM PERCENT OF VALUE IS 082.00

TAX MAP PARCEL NUMBER	PROPERTY LOCATION & CLASS	ASSESSMENT	EXEMPTION CODE	COUNTY	TOWN	SCHOOL
CURRENT OWNERS NAME	SCHOOL DISTRICT	LAND	TAX DESCRIPTION	TAXABLE VALUE		ACCOUNT NO.
CURRENT OWNERS ADDRESS	PARCEL SIZE/GRID COORD	TOTAL	SPECIAL DISTRICTS			
*****						
24.001-2-4	142 Brouse Rd			24.001-2-4		*****
Adams Hersey	271 Mfg housings		Basic Star 41854	0	0	1- 41- 8
142 Brouse Rd	Norwood-Norfolk 406201	8,000	COUNTY TAXABLE VALUE		22,200	
Norfolk, NY 13667	1991 14x60 trl	22,200	TOWN TAXABLE VALUE		22,200	
	350x280x250		SCHOOL TAXABLE VALUE		0	
	FRNT 350.00 DPTH		AG002 Ag Dist #2		.00 MT	
	ACRES 1.00		FD028 Norfolk Fire Dist		22,200 TO M	
	EAST-0347794 NRTH-1774847					
	DEED BOOK 2002 PG-15034					
	FULL MARKET VALUE	27,073				
*****						
24.001-2-5	141,143 Brouse Rd			24.001-2-5		*****
Jones Julie	310 Res Vac		COUNTY TAXABLE VALUE		11,500	1-115- 4
2812 State Highway 68	Norwood-Norfolk 406201	11,500	TOWN TAXABLE VALUE		11,500	
Canton, NY 13617	ACRES 2.10	11,500	SCHOOL TAXABLE VALUE		11,500	
	EAST-0347550 NRTH-1774861		AG002 Ag Dist #2		.00 MT	
	DEED BOOK 2012 PG-17484		FD028 Norfolk Fire Dist		11,500 TO M	
	FULL MARKET VALUE	14,024				
*****						
24.001-2-6.11	Brouse Rd			24.001-2-6.11		*****
Farrell Richard W (Lu)	323 Vacant rural		COUNTY TAXABLE VALUE		35,000	1- 38-13.1
Farrell Frances M (Lu)	Norwood-Norfolk 406201	35,000	TOWN TAXABLE VALUE		35,000	
1004 Fourth St	ACRES 434.10	35,000	SCHOOL TAXABLE VALUE		35,000	
Liverpool, NY 13085	EAST-0349088 NRTH-1773042		AG002 Ag Dist #2		.00 MT	
	DEED BOOK 2008 PG-12696		FD028 Norfolk Fire Dist		35,000 TO M	
	FULL MARKET VALUE	42,683				
*****						
24.001-2-6.12	3 Brouse Rd			24.001-2-6.12		*****
Dumas John W	240 Rural res		COUNTY TAXABLE VALUE		130,000	
Dumas Deborah J	Norwood-Norfolk 406201	7,800	TOWN TAXABLE VALUE		130,000	
3 Brouse Rd	424'x605'x416'x272'x158'x	130,000	SCHOOL TAXABLE VALUE		130,000	
Norfolk, NY 13667	ACRES 7.90 BANK8888830		FD028 Norfolk Fire Dist		130,000 TO M	
	EAST-0347211 NRTH-1771610					
	DEED BOOK 2004 PG-16446					
	FULL MARKET VALUE	158,537				
*****						
24.001-2-7.1	21 Brouse Rd			24.001-2-7.1		*****
Bradley Allen D	210 1 Family Res		Basic Star 41854	0	0	1-109-11.1
Bradley Julie	Norwood-Norfolk 406201	6,700	COUNTY TAXABLE VALUE		59,000	
21 Brouse Rd	FRNT 150.00 DPTH 158.00	59,000	TOWN TAXABLE VALUE		59,000	
Norfolk, NY 13667	BANK8888830		SCHOOL TAXABLE VALUE		34,400	
	EAST-0347470 NRTH-1771922		AG002 Ag Dist #2		.00 MT	
	DEED BOOK 2005 PG-2187		FD028 Norfolk Fire Dist		59,000 TO M	
	FULL MARKET VALUE	71,951				
*****						

STATE OF NEW YORK  
 COUNTY - St Lawrence  
 TOWN - Norfolk  
 SWIS - 406289

2 0 1 6 T E N T A T I V E A S S E S S M E N T R O L L  
 T A X A B L E SECTION OF THE ROLL - 1

PAGE 313  
 VALUATION DATE-JUL 01, 2015  
 TAXABLE STATUS DATE-MAR 01, 2016

TAX MAP NUMBER SEQUENCE  
 UNIFORM PERCENT OF VALUE IS 082.00  
 UNIFORM PERCENT OF VALUE IS 082.00

TAX MAP PARCEL NUMBER	PROPERTY LOCATION & CLASS	ASSESSMENT	EXEMPTION CODE-----	COUNTY-----	TOWN-----	SCHOOL
CURRENT OWNERS NAME	SCHOOL DISTRICT	LAND	TAX DESCRIPTION	TAXABLE VALUE		ACCOUNT NO.
CURRENT OWNERS ADDRESS	PARCEL SIZE/GRID COORD	TOTAL	SPECIAL DISTRICTS			
*****						
24.001-2-8	2 Brouse Rd			24.001-2-8		1- 77- 9
Root David C	210 1 Family Res		Enhanced S 41834	0	0	40,700
Root Linda	Norwood-Norfolk 406201	10,000	COUNTY TAXABLE VALUE		40,700	
2 Brouse Rd	354x207x107x193x252	40,700	TOWN TAXABLE VALUE		40,700	
Norfolk, NY 13667	FRNT 354.00 DPTH 225.00		SCHOOL TAXABLE VALUE		0	
	EAST-0347607 NRTH-1771394		FD028 Norfolk Fire Dist		40,700 TO M	
	DEED BOOK 2015 PG-5033					
	FULL MARKET VALUE	49,634				
*****						
24.001-2-9	612 Grantville Rd			24.001-2-9		1- 66-15
Lashomb Michael T	210 1 Family Res		Basic Star 41854	0	0	24,600
612 Grantville Rd	Norwood-Norfolk 406201	8,200	COUNTY TAXABLE VALUE		76,000	
Norfolk, NY 13667	FRNT 208.00 DPTH 208.00	76,000	TOWN TAXABLE VALUE		76,000	
	EAST-0346819 NRTH-1770838		SCHOOL TAXABLE VALUE		51,400	
	DEED BOOK 2001 PG-17596		FD028 Norfolk Fire Dist		76,000 TO M	
	FULL MARKET VALUE	92,683				
*****						
24.001-2-10.1	311 Mill Rd			24.001-2-10.1		1- 66-14
Lashomb Clark	312 Vac w/imprv		COUNTY TAXABLE VALUE		40,200	
Lashomb June	Norwood-Norfolk 406201	39,200	TOWN TAXABLE VALUE		40,200	
592 Grantville Rd	ACRES 166.20	40,200	SCHOOL TAXABLE VALUE		40,200	
Norfolk, NY 13667	EAST-0347279 NRTH-1769832		AG002 Ag Dist #2		.00 MT	
	DEED BOOK 660 PG-00187		FD028 Norfolk Fire Dist		40,200 TO M	
	FULL MARKET VALUE	49,024				
*****						
24.001-2-10.2	592 Grantville Rd			24.001-2-10.2		
Lashomb Clark	210 1 Family Res		Enhanced S 41834	0	0	53,550
Lashomb June	Norwood-Norfolk 406201	7,900	COUNTY TAXABLE VALUE		87,000	
592 Grantville Rd	FRNT 209.00 DPTH 180.00	87,000	TOWN TAXABLE VALUE		87,000	
Norfolk, NY 13667	EAST-0346332 NRTH-1770535		SCHOOL TAXABLE VALUE		33,450	
	DEED BOOK 660 PG-187		FD028 Norfolk Fire Dist		87,000 TO M	
	FULL MARKET VALUE	106,098				
*****						
24.001-2-10.3	636 Grantville Rd			24.001-2-10.3		
Karlberg Stephen L	210 1 Family Res		Basic Star 41854	0	0	24,600
Karlberg Anne L	Norwood-Norfolk 406201	8,100	COUNTY TAXABLE VALUE		56,900	
636 Grantville Rd	FRNT 219.00 DPTH 190.00	56,900	TOWN TAXABLE VALUE		56,900	
Norfolk, NY 13667	EAST-0347423 NRTH-1771230		SCHOOL TAXABLE VALUE		32,300	
	DEED BOOK 1092 PG-9		FD028 Norfolk Fire Dist		56,900 TO M	
	FULL MARKET VALUE	69,390				
*****						

STATE OF NEW YORK  
COUNTY - St Lawrence  
TOWN - Norfolk  
SWIS - 406289

2 0 1 6 T E N T A T I V E A S S E S S M E N T R O L L  
T A X A B L E SECTION OF THE ROLL - 1

PAGE 314  
VALUATION DATE-JUL 01, 2015  
TAXABLE STATUS DATE-MAR 01, 2016

TAX MAP NUMBER SEQUENCE  
UNIFORM PERCENT OF VALUE IS 082.00  
UNIFORM PERCENT OF VALUE IS 082.00

TAX MAP PARCEL NUMBER	PROPERTY LOCATION & CLASS	ASSESSMENT	EXEMPTION CODE-----	COUNTY-----	TOWN-----	SCHOOL
CURRENT OWNERS NAME	SCHOOL DISTRICT	LAND	TAX DESCRIPTION	TAXABLE VALUE		
CURRENT OWNERS ADDRESS	PARCEL SIZE/GRID COORD	TOTAL	SPECIAL DISTRICTS			ACCOUNT NO.
*****						
24.001-2-12.1	441 Grantville Rd			24.001-2-12.1		*****
Gaines Ruth B	210 1 Family Res		Enhanced S 41834	0	0	1- 95-12
441 Grantville Rd	Norwood-Norfolk 406201	7,500	COUNTY TAXABLE VALUE		47,800	
Norfolk, NY 13667	FRNT 250.00 DPTH 225.00	47,800	TOWN TAXABLE VALUE		47,800	
	EAST-0343377 NRTH-1768954		SCHOOL TAXABLE VALUE		0	
	DEED BOOK 2004 PG-4729		FD028 Norfolk Fire Dist		47,800 TO M	
	FULL MARKET VALUE	58,293				
*****						
24.001-2-13.1	431 Grantville Rd			24.001-2-13.1		*****
Gmyr Pamela J	210 1 Family Res		Basic Star 41854	0	0	1- 47-12
431 Grantville Rd	Norwood-Norfolk 406201	47,600	COUNTY TAXABLE VALUE		105,800	
Norfolk, NY 13667	Old Style	105,800	TOWN TAXABLE VALUE		105,800	
	FRNT 1795.00 DPTH		SCHOOL TAXABLE VALUE		81,200	
	ACRES 204.80		FD028 Norfolk Fire Dist		105,800 TO M	
	EAST-0343288 NRTH-1768242					
	DEED BOOK 2004 PG-1056					
	FULL MARKET VALUE	129,024				
*****						
24.001-2-43	84 Brouse Rd			24.001-2-43		*****
Hart Gary	210 1 Family Res		COUNTY TAXABLE VALUE		34,000	1- 83- 3
Engstrom Kathleen	Norwood-Norfolk 406201	9,000	TOWN TAXABLE VALUE		34,000	
33 Dover St	ACRES 2.10	34,000	SCHOOL TAXABLE VALUE		34,000	
Massena, NY 13662	EAST-0348029 NRTH-1773678		AG002 Ag Dist #2		.00 MT	
	DEED BOOK 2009 PG-13339		FD028 Norfolk Fire Dist		34,000 TO M	
	FULL MARKET VALUE	41,463				
*****						
24.001-2-44	328 Mill Rd			24.001-2-44		*****
Barkley Blake	210 1 Family Res		Basic Star 41854	0	0	
Sloan Lindsay A	Norwood-Norfolk 406201	10,500	COUNTY TAXABLE VALUE		68,000	
328 Mill Rd	FRNT 356.00 DPTH 244.00	68,000	TOWN TAXABLE VALUE		68,000	
Norfolk, NY 13667	ACRES 2.00 BANK8888830		SCHOOL TAXABLE VALUE		43,400	
	EAST-0348422 NRTH-1770187		FD028 Norfolk Fire Dist		68,000 TO M	
	DEED BOOK 2010 PG-5470					
	FULL MARKET VALUE	82,927				
*****						
24.001-3-2	Off Grantville Rd			24.001-3-2		*****
Laporta Salvatore R (Trust)	314 Rural vac<10		COUNTY TAXABLE VALUE		3,000	1-108-17.25
Laporta Mary M (Trust)	Norwood-Norfolk 406201	3,000	TOWN TAXABLE VALUE		3,000	
111 S Fairview Ave	Lot A Subdivision	3,000	SCHOOL TAXABLE VALUE		3,000	
Bayport, NY 11705-2209	Access Rd		FD028 Norfolk Fire Dist		3,000 TO M	
	ACRES 7.00					
	EAST-0338780 NRTH-1771147					
	DEED BOOK 1115 PG-7					
	FULL MARKET VALUE	3,659				
*****						

STATE OF NEW YORK  
COUNTY - St Lawrence  
TOWN - Norfolk  
SWIS - 406289

2 0 1 6 T E N T A T I V E A S S E S S M E N T R O L L  
T A X A B L E SECTION OF THE ROLL - 1

PAGE 315  
VALUATION DATE-JUL 01, 2015  
TAXABLE STATUS DATE-MAR 01, 2016

TAX MAP NUMBER SEQUENCE  
UNIFORM PERCENT OF VALUE IS 082.00  
UNIFORM PERCENT OF VALUE IS 082.00

TAX MAP PARCEL NUMBER	PROPERTY LOCATION & CLASS	ASSESSMENT	EXEMPTION CODE	COUNTY	TOWN	SCHOOL
CURRENT OWNERS NAME	SCHOOL DISTRICT	LAND	TAX DESCRIPTION	TAXABLE VALUE		
CURRENT OWNERS ADDRESS	PARCEL SIZE/GRID COORD	TOTAL	SPECIAL DISTRICTS	ACCOUNT NO.		
*****						
24.001-3-3	Off Grantville Rd			24.001-3-3		1-108- 7.12
Merkling George J III	314 Rural vac<10		COUNTY TAXABLE VALUE			
2699 W Lake Rd	Norwood-Norfolk 406201	2,300	TOWN TAXABLE VALUE			
Wilson, NY 14172	Lot B Subdivision;	2,300	SCHOOL TAXABLE VALUE			
	Access Rd		FD028 Norfolk Fire Dist		2,300 TO M	
	ACRES 5.80					
	EAST-0339069 NRTH-1771238					
	DEED BOOK 2001 PG-21398					
	FULL MARKET VALUE	2,805				
*****						
24.001-3-4	Off Grantville Rd			24.001-3-4		1-108- 7.26
Patterson Florence	314 Rural vac<10		COUNTY TAXABLE VALUE			
Patterson Chrysetta	Norwood-Norfolk 406201	2,170	TOWN TAXABLE VALUE			
600 Smith Rd	Lot C Subdivision;	2,170	SCHOOL TAXABLE VALUE			
Brasher Falls, NY 13613	Access Rd		FD028 Norfolk Fire Dist		2,170 TO M	
	ACRES 6.20					
	EAST-0339314 NRTH-1771337					
	DEED BOOK 1042 PG-01046					
	FULL MARKET VALUE	2,646				
*****						
24.001-3-5	Off Grantville Rd			24.001-3-5		1-108- 7.27
Patterson Florence	314 Rural vac<10		COUNTY TAXABLE VALUE			
Patterson Chrysetta	Norwood-Norfolk 406201	1,925	TOWN TAXABLE VALUE			
600 Smith Rd	Lot D Subdivision;	1,925	SCHOOL TAXABLE VALUE			
Brasher Falls, NY 13613	Access Rd		FD028 Norfolk Fire Dist		1,925 TO M	
	ACRES 5.50					
	EAST-0339536 NRTH-1771448					
	DEED BOOK 1042 PG-01042					
	FULL MARKET VALUE	2,348				
*****						
24.001-3-6	Off Grantville Rd			24.001-3-6		1-108- 7.32
Trottier Bryan John	314 Rural vac<10		COUNTY TAXABLE VALUE			
133 Highcroft Cir	Norwood-Norfolk 406201	2,300	TOWN TAXABLE VALUE			
Eighty Four, PA 15330	Lot E Subdivision;	2,300	SCHOOL TAXABLE VALUE			
	Access Rd		FD028 Norfolk Fire Dist		2,300 TO M	
	ACRES 5.80					
	EAST-0339762 NRTH-1771566					
	DEED BOOK 2007 PG-15101					
	FULL MARKET VALUE	2,805				
*****						
24.001-3-7	Off Grantville Rd			24.001-3-7		1-108- 7.13
Rubio Rob A	314 Rural vac<10		COUNTY TAXABLE VALUE			
244 Mill Rd	Norwood-Norfolk 406201	2,300	TOWN TAXABLE VALUE			
Westhampton Beach, NY 11978	Lot F Subdivision;	2,300	SCHOOL TAXABLE VALUE			
	Access Rd		FD028 Norfolk Fire Dist		2,300 TO M	
	ACRES 5.80					
	EAST-0339980 NRTH-1771720					
	DEED BOOK 2007 PG-3754					
	FULL MARKET VALUE	2,805				
*****						

STATE OF NEW YORK  
COUNTY - St Lawrence  
TOWN - Norfolk  
SWIS - 406289

2 0 1 6 T E N T A T I V E A S S E S S M E N T R O L L

T A X A B L E SECTION OF THE ROLL - 1

PAGE 316

VALUATION DATE-JUL 01, 2015

TAXABLE STATUS DATE-MAR 01, 2016

TAX MAP NUMBER SEQUENCE  
UNIFORM PERCENT OF VALUE IS 082.00  
UNIFORM PERCENT OF VALUE IS 082.00

TAX MAP PARCEL NUMBER	PROPERTY LOCATION & CLASS	ASSESSMENT	EXEMPTION CODE	COUNTY	TOWN	SCHOOL
CURRENT OWNERS NAME	SCHOOL DISTRICT	LAND	TAX DESCRIPTION	TAXABLE VALUE		
CURRENT OWNERS ADDRESS	PARCEL SIZE/GRID COORD	TOTAL	SPECIAL DISTRICTS	ACCOUNT NO.		
*****						
24.001-3-8	Off Grantville Rd			24.001-3-8		*****
Cervone Vincent	314 Rural vac<10		COUNTY TAXABLE VALUE		1-108-	7.24
Cervone Mary	Norwood-Norfolk 406201	1,925	TOWN TAXABLE VALUE			
9 Holly Dr	Lot G Subdivision;	1,925	SCHOOL TAXABLE VALUE			
Manorville, NY 11949-3115	Access Rd		FD028 Norfolk Fire Dist		1,925 TO M	
	ACRES 5.50					
	EAST-0340180 NRTH-1771831					
	DEED BOOK 939 PG-00171					
	FULL MARKET VALUE	2,348				
*****						
24.001-3-9	Off Grantville Rd			24.001-3-9		*****
Mohabir Vaswani	314 Rural vac<10 - WTRFNT		COUNTY TAXABLE VALUE			
Mohabir Savitri	Norwood-Norfolk 406201	1,000	TOWN TAXABLE VALUE			
11909 107th Ave	River Access Lot	1,000	SCHOOL TAXABLE VALUE			
South Richmond Hill, NY	Lot H Subdivision		FD028 Norfolk Fire Dist		1,000 TO M	
	ACRES 2.54					
	11419-2807 EAST-0340341 NRTH-1771922					
	DEED BOOK 2005 PG-14168					
	FULL MARKET VALUE	1,220				
*****						
24.001-3-10	Off Grantville Rd			24.001-3-10		*****
Pagano Vincent T	314 Rural vac<10 - WTRFNT		COUNTY TAXABLE VALUE		1-108-	7.20
Pagano Nancy P	Norwood-Norfolk 406201	1,600	TOWN TAXABLE VALUE			
3466 County Route 26	Lot I Subdivision;	1,600	SCHOOL TAXABLE VALUE			
Loon Lake, NY 12989	Access Rd		FD028 Norfolk Fire Dist		1,600 TO M	
	ACRES 4.60					
	EAST-0340506 NRTH-1771998					
	DEED BOOK 966 PG-34					
	FULL MARKET VALUE	1,951				
*****						
24.001-3-11	Off Grantville Rd			24.001-3-11		*****
Patrick Janet (Trustee)	314 Rural vac<10 - WTRFNT		COUNTY TAXABLE VALUE		1-108-	7.19
Frank Lee (Trust)	Norwood-Norfolk 406201	1,575	TOWN TAXABLE VALUE			
306 Mungertown Rd	Lot J Subdivision;	1,575	SCHOOL TAXABLE VALUE			
Madison, CT 06443	Access Rd		FD028 Norfolk Fire Dist		1,575 TO M	
	FRNT 285.00 DPTH					
	ACRES 4.50					
	EAST-0340733 NRTH-1772092					
	DEED BOOK 147 PG-555					
	FULL MARKET VALUE	1,921				
*****						
24.001-3-12	Off Grantville Rd			24.001-3-12		*****
Fernandez Frank Jr	314 Rural vac<10 - WTRFNT		COUNTY TAXABLE VALUE		1-108-	7.15
6 Lower Devon Rd	Norwood-Norfolk 406201	1,575	TOWN TAXABLE VALUE			
Port Jefferson, NY 11777-1219	Lot K Subdivision;	1,575	SCHOOL TAXABLE VALUE			
	Access Rd		FD028 Norfolk Fire Dist		1,575 TO M	
	FRNT 325.00 DPTH					
	ACRES 4.50					
	EAST-0340987 NRTH-1772268					
	DEED BOOK 2009 PG-1701					
	FULL MARKET VALUE	1,921				

\*\*\*\*\*

STATE OF NEW YORK  
COUNTY - St Lawrence  
TOWN - Norfolk  
SWIS - 406289

2 0 1 6 T E N T A T I V E A S S E S S M E N T R O L L

T A X A B L E SECTION OF THE ROLL - 1

VALUATION DATE-JUL 01, 2015

TAXABLE STATUS DATE-MAR 01, 2016

TAX MAP NUMBER SEQUENCE

UNIFORM PERCENT OF VALUE IS 082.00

UNIFORM PERCENT OF VALUE IS 082.00

TAX MAP PARCEL NUMBER	PROPERTY LOCATION & CLASS	ASSESSMENT	EXEMPTION CODE	COUNTY	TOWN	SCHOOL
CURRENT OWNERS NAME	SCHOOL DISTRICT	LAND	TAX DESCRIPTION	TAXABLE VALUE		
CURRENT OWNERS ADDRESS	PARCEL SIZE/GRID COORD	TOTAL	SPECIAL DISTRICTS			ACCOUNT NO.
*****						
24.001-3-13	Off Grantville Rd			24.001-3-13		*****
Fernandez Frank Jr	314 Rural vac<10 - WTRFNT		COUNTY TAXABLE VALUE			1-108- 7.16
6 Lower Devon Rd	Norwood-Norfolk 406201	2,870	TOWN TAXABLE VALUE			
Port Jefferson, NY 11777-1219	Lot L Subdiv.; Access Rd	2,870	SCHOOL TAXABLE VALUE			
	FRNT 435.00 DPTH		FD028 Norfolk Fire Dist		2,870 TO M	
	ACRES 8.20					
	EAST-0341220 NRTH-1772512					
	DEED BOOK 2009 PG-1702					
	FULL MARKET VALUE	3,500				
*****						
24.001-3-14	Off Grantville Rd			24.001-3-14		*****
Pitre Eddy	322 Rural vac>10		COUNTY TAXABLE VALUE			1-108- 7.25
Attn: Allen Lentz	Norwood-Norfolk 406201	5,180	TOWN TAXABLE VALUE			
168 Big Piece Rd	ACRES 14.80	5,180	SCHOOL TAXABLE VALUE			
Fairfield, NJ 07006	EAST-0341914 NRTH-1771519		FD028 Norfolk Fire Dist		5,180 TO M	
	DEED BOOK 961 PG-00970					
	FULL MARKET VALUE	6,317				
*****						
24.001-3-17	Off Grantville Rd			24.001-3-17		*****
Gmyr Pamela	322 Rural vac>10		COUNTY TAXABLE VALUE			1-108- 7.31
431 Grantville Rd	Norwood-Norfolk 406201	4,585	TOWN TAXABLE VALUE			
Norfolk, NY 13667	Lot 4 Access Rd	4,585	SCHOOL TAXABLE VALUE			
	FRNT 350.00 DPTH 1628.00		FD028 Norfolk Fire Dist		4,585 TO M	
	ACRES 13.10					
	EAST-0341329 NRTH-1771200					
	DEED BOOK 2013 PG-18509					
	FULL MARKET VALUE	5,591				
*****						
24.001-3-18	Off Grantville Rd			24.001-3-18		*****
Kozlowski Joseph	322 Rural vac>10		COUNTY TAXABLE VALUE			1-108- 7.23
Kozlowski Arlene	Norwood-Norfolk 406201	4,570	TOWN TAXABLE VALUE			
9 Angelica Dr	Ms 61 Lot 3; Access Rd	4,570	SCHOOL TAXABLE VALUE			
Avondale, PA 19311-9361	FRNT 350.00 DPTH 1628.00		FD028 Norfolk Fire Dist		4,570 TO M	
	ACRES 13.08					
	EAST-0341024 NRTH-1771011					
	DEED BOOK 954 PG-1049					
	FULL MARKET VALUE	5,573				
*****						
24.001-3-19	Off Grantville Rd			24.001-3-19		*****
Cavallaro Ann E Sousa	322 Rural vac>10		COUNTY TAXABLE VALUE			1-108- 7.30
135 Ironworks Rd	Norwood-Norfolk 406201	3,600	TOWN TAXABLE VALUE			
Clinton, CT 06413	Lot 2; Access Rd	3,600	SCHOOL TAXABLE VALUE			
	FRNT 275.00 DPTH 1628.00		FD028 Norfolk Fire Dist		3,600 TO M	
	ACRES 10.30					
	EAST-0340763 NRTH-1770834					
	DEED BOOK 957 PG-00166					
	FULL MARKET VALUE	4,390				
*****						

STATE OF NEW YORK  
 COUNTY - St Lawrence  
 TOWN - Norfolk  
 SWIS - 406289

2 0 1 6 T E N T A T I V E A S S E S S M E N T R O L L  
 T A X A B L E SECTION OF THE ROLL - 1

PAGE 318  
 VALUATION DATE-JUL 01, 2015  
 TAXABLE STATUS DATE-MAR 01, 2016

TAX MAP NUMBER SEQUENCE  
 UNIFORM PERCENT OF VALUE IS 082.00  
 UNIFORM PERCENT OF VALUE IS 082.00

TAX MAP PARCEL NUMBER	PROPERTY LOCATION & CLASS	ASSESSMENT	EXEMPTION CODE-----	COUNTY-----	TOWN-----	SCHOOL
CURRENT OWNERS NAME	SCHOOL DISTRICT	LAND	TAX DESCRIPTION	TAXABLE VALUE		
CURRENT OWNERS ADDRESS	PARCEL SIZE/GRID COORD	TOTAL	SPECIAL DISTRICTS	ACCOUNT NO.		
*****						
24.001-3-20	Off Grantville Rd			24.001-3-20		*****
Coburn Leslie L	323 Vacant rural		COUNTY TAXABLE VALUE			1-108- 7.28
Coburn Kelly J	Norwood-Norfolk 406201	3,900	TOWN TAXABLE VALUE			
16 Fairlawn Ave	Lot 20; Access Rd	3,900	SCHOOL TAXABLE VALUE			
Massena, NY 13662	ACRES 14.60		FD028 Norfolk Fire Dist		3,900 TO M	
	EAST-0340552 NRTH-1770767					
	DEED BOOK 2009 PG-14741					
	FULL MARKET VALUE	4,756				
*****						
24.001-3-24	Off Grantville Rd			24.001-3-24		*****
Maresca Tina Lyalla	314 Rural vac<10		COUNTY TAXABLE VALUE			1-108- 7.29
#G263	Norwood-Norfolk 406201	1,925	TOWN TAXABLE VALUE			
244 5th Ave	Lot Q; Access Rd	1,925	SCHOOL TAXABLE VALUE			
New York, NY 10001-7604	FRNT 402.00 DPTH 591.00		FD028 Norfolk Fire Dist		1,925 TO M	
	ACRES 5.40					
	EAST-0339193 NRTH-1769979					
	DEED BOOK 2006 PG-20701					
	FULL MARKET VALUE	2,348				
*****						
24.001-3-25	Off Grantville Rd			24.001-3-25		*****
Alguire Timothy	314 Rural vac<10		COUNTY TAXABLE VALUE			1-108- 7.21
PO Box 185	Norwood-Norfolk 406201	2,485	TOWN TAXABLE VALUE			
Massena, NY 13662	Ms 61 Lot 8; Access Rd	2,485	SCHOOL TAXABLE VALUE			
	FRNT 232.00 DPTH 1693.00		FD028 Norfolk Fire Dist		2,485 TO M	
	ACRES 7.10					
	EAST-0339809 NRTH-1769993					
	DEED BOOK 2004 PG-706					
	FULL MARKET VALUE	3,030				
*****						
24.001-3-26	Off Grantville Rd			24.001-3-26		*****
Alguire Timothy D	314 Rural vac<10		COUNTY TAXABLE VALUE			1-108- 7.22
PO Box 185	Norwood-Norfolk 406201	2,450	TOWN TAXABLE VALUE			
Massena, NY 13662	Ms 61 Lot 9; Access Rd	2,450	SCHOOL TAXABLE VALUE			
	FRNT 193.00 DPTH 1693.00		FD028 Norfolk Fire Dist		2,450 TO M	
	ACRES 7.00					
	EAST-0339914 NRTH-1769829					
	DEED BOOK 1999 PG-22904					
	FULL MARKET VALUE	2,988				
*****						
24.001-3-27	Grantville Rd			24.001-3-27		*****
Premo Terry E	314 Rural vac<10		COUNTY TAXABLE VALUE			
Premo Lisa M	Norwood-Norfolk 406201	1,575	TOWN TAXABLE VALUE			
2155 County Route 38	Subdivision Lot 15	1,575	SCHOOL TAXABLE VALUE			
Norfolk, NY 13667	ACRES 4.50		FD028 Norfolk Fire Dist		1,575 TO M	
	EAST-0339261 NRTH-1769393					
	DEED BOOK 2012 PG-12271					
	FULL MARKET VALUE	1,921				
*****						



STATE OF NEW YORK  
COUNTY - St Lawrence  
TOWN - Norfolk  
SWIS - 406289

2 0 1 6 T E N T A T I V E A S S E S S M E N T R O L L

T A X A B L E SECTION OF THE ROLL - 1

VALUATION DATE-JUL 01, 2015  
TAXABLE STATUS DATE-MAR 01, 2016

TAX MAP NUMBER SEQUENCE  
UNIFORM PERCENT OF VALUE IS 082.00  
UNIFORM PERCENT OF VALUE IS 082.00

TAX MAP PARCEL NUMBER	PROPERTY LOCATION & CLASS	ASSESSMENT	EXEMPTION CODE	COUNTY	TOWN	SCHOOL
CURRENT OWNERS NAME	SCHOOL DISTRICT	LAND	TAX DESCRIPTION	TAXABLE VALUE		
CURRENT OWNERS ADDRESS	PARCEL SIZE/GRID COORD	TOTAL	SPECIAL DISTRICTS	ACCOUNT NO.		
*****						
24.001-3-28	Grantville Rd 322 Rural vac>10		COUNTY TAXABLE VALUE	4,200		
Premo Terry E	Norwood-Norfolk 406201	4,200	TOWN TAXABLE VALUE	4,200		
Premo Lisa M	Ms 61 Lot 10	4,200	SCHOOL TAXABLE VALUE	4,200		
2155 County Route 38	150x1693x180x1546x1461		FD028 Norfolk Fire Dist	4,200	TO M	
Norfolk, NY 13667	FRNT 150.00 DPTH ACRES 12.00 EAST-0340092 NRTH-1769504 DEED BOOK 2004 PG-20308 FULL MARKET VALUE	5,122				
*****						
24.001-3-29	321 Grantville Rd 322 Rural vac>10		COUNTY TAXABLE VALUE	4,200		
LaDue Paul	Norwood-Norfolk 406201	4,200	TOWN TAXABLE VALUE	4,200		
LaDue Kimberly	Lot 12	4,200	SCHOOL TAXABLE VALUE	4,200		
PO Box 70	ACRES 12.00		FD028 Norfolk Fire Dist	4,200	TO M	
Raymondville, NY 13678-0070	EAST-0034033 NRTH-0176836 DEED BOOK 2012 PG-33 FULL MARKET VALUE	5,122				
*****						
24.001-3-30	Grantville Rd 322 Rural vac>10		COUNTY TAXABLE VALUE	4,130		
Ulmer Issac & Amanda	Norwood-Norfolk 406201	4,130	TOWN TAXABLE VALUE	4,130		
Ulmer Richard & Lori	Lot 13	4,130	SCHOOL TAXABLE VALUE	4,130		
Ste C	ACRES 11.80		FD028 Norfolk Fire Dist	4,130	TO M	
PO Box 221	EAST-0340772 NRTH-1768779 DEED BOOK 2014 PG-4848 FULL MARKET VALUE	5,037				
Paxtonville, PA 17861						
*****						
24.001-3-31	Off Grantville Rd 322 Rural vac>10		COUNTY TAXABLE VALUE	4,600		
Gmyr Danielle	Norwood-Norfolk 406201	4,600	TOWN TAXABLE VALUE	4,600		
431 Grantville Rd	ACRES 23.10	4,600	SCHOOL TAXABLE VALUE	4,600		
Norfolk, NY 13667	EAST-0340816 NRTH-1769487 DEED BOOK 2014 PG-12282 FULL MARKET VALUE	5,610	FD028 Norfolk Fire Dist	4,600	TO M	
*****						
24.001-3-32	385 Grantville Rd 210 1 Family Res		Basic Star 41854	0	0	0
Campbell Randy J	Norwood-Norfolk 406201	8,760	COUNTY TAXABLE VALUE	69,400		24,600
Campbell Christine A	w/ comm. garage	69,400	TOWN TAXABLE VALUE	69,400		
385 Grantville Rd	ACRES 4.60 BANK8888830		SCHOOL TAXABLE VALUE	44,800		
Norfolk, NY 13667	EAST-0341596 NRTH-1768510 DEED BOOK 2000 PG-1492 FULL MARKET VALUE	84,634	FD028 Norfolk Fire Dist	69,400	TO M	
*****						

STATE OF NEW YORK  
COUNTY - St Lawrence  
TOWN - Norfolk  
SWIS - 406289

2 0 1 6 T E N T A T I V E A S S E S S M E N T R O L L  
T A X A B L E SECTION OF THE ROLL - 1

PAGE 320  
VALUATION DATE-JUL 01, 2015  
TAXABLE STATUS DATE-MAR 01, 2016

TAX MAP NUMBER SEQUENCE  
UNIFORM PERCENT OF VALUE IS 082.00  
UNIFORM PERCENT OF VALUE IS 082.00

TAX MAP PARCEL NUMBER	PROPERTY LOCATION & CLASS	ASSESSMENT	EXEMPTION CODE	COUNTY	TOWN	SCHOOL
CURRENT OWNERS NAME	SCHOOL DISTRICT	LAND	TAX DESCRIPTION	TAXABLE VALUE		
CURRENT OWNERS ADDRESS	PARCEL SIZE/GRID COORD	TOTAL	SPECIAL DISTRICTS	ACCOUNT NO.		
***** 24.001-3-33 *****						
24.001-3-33	Grantville Rd					
Baldridge Marie	314 Rural vac<10		COUNTY TAXABLE VALUE	3,600		
PO Box 712	Norwood-Norfolk 406201	3,600	TOWN TAXABLE VALUE	3,600		
Norfolk, NY 13667	Sub Lot 4	3,600	SCHOOL TAXABLE VALUE	3,600		
	ACRES 4.00		FD028 Norfolk Fire Dist	3,600	TO	M
	EAST-0341235 NRTH-1768332					
	DEED BOOK 2010 PG-13729					
	FULL MARKET VALUE	4,390				
***** 24.001-3-34 *****						
24.001-3-34	345 Grantville Rd					1-108- 7.7
LaDue Paul	314 Rural vac<10		COUNTY TAXABLE VALUE	5,700		
LaDue Kimberly	Norwood-Norfolk 406201	5,700	TOWN TAXABLE VALUE	5,700		
PO Box 70	FRNT 300.00 DPTH 300.00	5,700	SCHOOL TAXABLE VALUE	5,700		
Raymondville, NY 13678-0070	ACRES 2.10		FD028 Norfolk Fire Dist	5,700	TO	M
	EAST-0340742 NRTH-1768049					
	DEED BOOK 2013 PG-6780					
	FULL MARKET VALUE	6,951				
***** 24.001-3-35.11 *****						
24.001-3-35.11	Grantville Rd					
Premo Terry E	322 Rural vac>10		COUNTY TAXABLE VALUE	18,100		
Premo Lisa M	Norwood-Norfolk 406201	18,100	TOWN TAXABLE VALUE	18,100		
2155 County Route 38	FRNT 1027.00 DPTH	18,100	SCHOOL TAXABLE VALUE	18,100		
Norfolk, NY 13667	ACRES 89.20		FD028 Norfolk Fire Dist	18,100	TO	M
	EAST-0339114 NRTH-1768893					
	DEED BOOK 2004 PG-20463					
	FULL MARKET VALUE	22,073				
***** 24.001-3-37 *****						
24.001-3-37	281 Grantville Rd					1-128- 2
McConnell Robert A	314 Rural vac<10		COUNTY TAXABLE VALUE	6,900		
Trlr 8	Norwood-Norfolk 406201	6,900	TOWN TAXABLE VALUE	6,900		
80 Grantville Rd	FRNT 90.00 DPTH	6,900	SCHOOL TAXABLE VALUE	6,900		
Norfolk, NY 13667-3266	ACRES 5.30		FD028 Norfolk Fire Dist	6,900	TO	M
	EAST-0338756 NRTH-1768275					
	DEED BOOK 2005 PG-19544					
	FULL MARKET VALUE	8,415				
*****						

STATE OF NEW YORK  
 COUNTY - St Lawrence  
 TOWN - Norfolk  
 SWIS - 406289

2 0 1 6 T E N T A T I V E A S S E S S M E N T R O L L  
 T A X A B L E S E C T I O N O F T H E R O L L - 1  
 M A P S E C T I O N - 0 2 4  
 S U B - S E C T I O N - 0 0 1  
 U N I F O R M P E R C E N T O F V A L U E I S 0 8 2 . 0 0

PAGE 321  
 VALUATION DATE-JUL 01, 2015  
 TAXABLE STATUS DATE-MAR 01, 2016  
 RPS150/V04/L015  
 CURRENT DATE 4/26/2016

\*\*\* S P E C I A L D I S T R I C T S U M M A R Y \*\*\*

CODE	DISTRICT NAME	TOTAL PARCELS	EXTENSION TYPE	EXTENSION VALUE	AD VALOREM VALUE	EXEMPT AMOUNT	TAXABLE VALUE
AG002	Ag Dist #2		11 MOVTAX				
FD028	Norfolk Fire D	102	TOTAL M		4019,940		4019,940

\*\*\* S C H O O L D I S T R I C T S U M M A R Y \*\*\*

CODE	DISTRICT NAME	TOTAL PARCELS	ASSESSED LAND	ASSESSED TOTAL	EXEMPT AMOUNT	TOTAL TAXABLE	STAR AMOUNT	STAR TAXABLE
405801	Massena 1	33	279,700	1740,900	47,750	1693,150	397,700	1295,450
406201	Norwood-Norfolk	69	619,300	2279,040		2279,040	848,950	1430,090
	S U B - T O T A L	102	899,000	4019,940	47,750	3972,190	1246,650	2725,540
	T O T A L	102	899,000	4019,940	47,750	3972,190	1246,650	2725,540

\*\*\* S Y S T E M C O D E S S U M M A R Y \*\*\*

NO SYSTEM EXEMPTIONS AT THIS LEVEL

\*\*\* E X E M P T I O N S U M M A R Y \*\*\*

CODE	DESCRIPTION	TOTAL PARCELS	COUNTY	TOWN	SCHOOL
41122	VET WAR C	3	29,520		
41123	VET WAR T	3		22,140	
41132	VET COM C	1	16,400		
41133	VET COM T	1		12,300	
41141	VET DIS CT	1	32,800	24,600	
41142	VET DIS C	1	8,388		
41143	VET DIS T	1		8,388	
41161	CW_15_VET/	1	9,840	9,840	
41802	Aged - Cou	1	16,900		
41803	Aged - Tow	1		23,050	
41804	Aged - Sch	1			41,500
41834	Enhanced S	14			683,250

STATE OF NEW YORK  
 COUNTY - St Lawrence  
 TOWN - Norfolk  
 SWIS - 406289

2 0 1 6 T E N T A T I V E A S S E S S M E N T R O L L  
 T A X A B L E S E C T I O N O F T H E R O L L - 1  
 M A P S E C T I O N - 024  
 S U B - S E C T I O N - 001  
 U N I F O R M P E R C E N T O F V A L U E I S 082.00

PAGE 322  
 VALUATION DATE-JUL 01, 2015  
 TAXABLE STATUS DATE-MAR 01, 2016  
 RPS150/V04/L015  
 CURRENT DATE 4/26/2016

\*\*\* E X E M P T I O N S U M M A R Y \*\*\*

CODE	DESCRIPTION	TOTAL PARCELS	COUNTY	TOWN	SCHOOL
41854	Basic Star	23			563,400
41932	Dis & Lim	1	31,950		
47610	Business I	1	6,250	6,250	6,250
	T O T A L	54	152,048	106,568	1294,400

\*\*\* G R A N D T O T A L S \*\*\*

ROLL SEC	DESCRIPTION	TOTAL PARCELS	ASSESSED LAND	ASSESSED TOTAL	TAXABLE COUNTY	TAXABLE TOWN	TAXABLE SCHOOL	STAR TAXABLE
1	TAXABLE	102	899,000	4019,940	3867,892	3913,372	3972,190	2725,540

STATE OF NEW YORK  
COUNTY - St Lawrence  
TOWN - Norfolk  
SWIS - 406289

2 0 1 6 T E N T A T I V E A S S E S S M E N T R O L L  
T A X A B L E SECTION OF THE ROLL - 1

PAGE 323  
VALUATION DATE-JUL 01, 2015  
TAXABLE STATUS DATE-MAR 01, 2016

TAX MAP NUMBER SEQUENCE  
UNIFORM PERCENT OF VALUE IS 082.00  
UNIFORM PERCENT OF VALUE IS 082.00

TAX MAP PARCEL NUMBER	PROPERTY LOCATION & CLASS	ASSESSMENT	EXEMPTION CODE	COUNTY	TOWN	SCHOOL
CURRENT OWNERS NAME	SCHOOL DISTRICT	LAND	TAX DESCRIPTION	TAXABLE VALUE		
CURRENT OWNERS ADDRESS	PARCEL SIZE/GRID COORD	TOTAL	SPECIAL DISTRICTS	ACCOUNT NO.		
*****						
24.002-1-1.1	, 181 192 Brouse Rd			24.002-1-1.1		*****
Wanzer William	240 Rural res		Enhanced S 41834	0	0	1-121- 5
Wanzer Abigail	Norwood-Norfolk 406201	50,600	COUNTY TAXABLE VALUE	120,400		53,550
181 Brouse Rd	FRNT 3655.00 DPTH	120,400	TOWN TAXABLE VALUE	120,400		
Norfolk, NY 13667	ACRES 152.70		SCHOOL TAXABLE VALUE	66,850		
	EAST-0349860 NRTH-1773859		AG002 Ag Dist #2	.00 MT		
	DEED BOOK 00861 PG-00281		FD028 Norfolk Fire Dist	120,400 TO M		
	FULL MARKET VALUE	146,829				
*****						
24.002-1-3	Off Gladding Rd			24.002-1-3		*****
Rollizo Hazel E	322 Rural vac>10		COUNTY TAXABLE VALUE	4,200		1- 74-10.6
1224 Pineridge St	Massena 1 405801	4,200	TOWN TAXABLE VALUE	4,200		
Conway, SC 29527-6066	ACRES 12.00	4,200	SCHOOL TAXABLE VALUE	4,200		
	EAST-0351325 NRTH-1774759		AG002 Ag Dist #2	.00 MT		
	DEED BOOK 1998 PG-16360		FD028 Norfolk Fire Dist	4,200 TO M		
	FULL MARKET VALUE	5,122				
*****						
24.002-1-4	Off Gladding Rd			24.002-1-4		*****
Snell Gerald F Jr	322 Rural vac>10		COUNTY TAXABLE VALUE	5,500		1- 74-10.4
969 Pyrites-Russell Rd	Massena 1 405801	5,500	TOWN TAXABLE VALUE	5,500		
Hermon, NY 13652	ACRES 20.70	5,500	SCHOOL TAXABLE VALUE	5,500		
	EAST-0350869 NRTH-1774955		AG002 Ag Dist #2	.00 MT		
	DEED BOOK 2012 PG-18399		FD028 Norfolk Fire Dist	5,500 TO M		
	FULL MARKET VALUE	6,707				
*****						
24.002-1-5	Off Gladding Rd			24.002-1-5		*****
Andrews William J	322 Rural vac>10		COUNTY TAXABLE VALUE	6,360		1- 74-10.5
5045 Bay Circle	Massena 1 405801	6,360	TOWN TAXABLE VALUE	6,360		
Suffolk, VA 23435	ACRES 24.30	6,360	SCHOOL TAXABLE VALUE	6,360		
	EAST-0350171 NRTH-1775194		AG002 Ag Dist #2	.00 MT		
	DEED BOOK 974 PG-426		FD028 Norfolk Fire Dist	6,360 TO M		
	FULL MARKET VALUE	7,756				
*****						
24.002-2-1	178 Fayette Rd			24.002-2-1		*****
Soutar Andrew	240 Rural res		Enhanced S 41834	0	0	1- 9- 1
Rau Sue	Massena 1 405801	29,700	COUNTY TAXABLE VALUE	59,700		53,550
178 Fayette Rd	ACRES 208.30	59,700	TOWN TAXABLE VALUE	59,700		
Massena, NY 13662	EAST-0355964 NRTH-1774530		SCHOOL TAXABLE VALUE	6,150		
	DEED BOOK 1030 PG-00275		AG002 Ag Dist #2	.00 MT		
	FULL MARKET VALUE	72,805	FD028 Norfolk Fire Dist	59,700 TO M		
*****						

STATE OF NEW YORK  
COUNTY - St Lawrence  
TOWN - Norfolk  
SWIS - 406289

2 0 1 6 T E N T A T I V E A S S E S S M E N T R O L L  
T A X A B L E SECTION OF THE ROLL - 1

PAGE 324  
VALUATION DATE-JUL 01, 2015  
TAXABLE STATUS DATE-MAR 01, 2016

TAX MAP NUMBER SEQUENCE  
UNIFORM PERCENT OF VALUE IS 082.00  
UNIFORM PERCENT OF VALUE IS 082.00

TAX MAP PARCEL NUMBER	PROPERTY LOCATION & CLASS	ASSESSMENT	EXEMPTION CODE	COUNTY	TOWN	SCHOOL
CURRENT OWNERS NAME	SCHOOL DISTRICT	LAND	TAX DESCRIPTION	TAXABLE VALUE		
CURRENT OWNERS ADDRESS	PARCEL SIZE/GRID COORD	TOTAL	SPECIAL DISTRICTS	ACCOUNT NO.		
***** 24.002-2-2 *****						
24.002-2-2	144 Fayette Rd					1- 15-12
Bedore David C	240 Rural res		Enhanced S 41834	0	0	53,550
Bedore Loretta	Massena 1 405801	19,200	COUNTY TAXABLE VALUE		53,600	
144 Fayette Rd	50 Ar	53,600	TOWN TAXABLE VALUE		53,600	
Massena, NY 13662	FRNT 877.00 DPTH		SCHOOL TAXABLE VALUE		50	
	ACRES 51.40 BANK8888830		FD028 Norfolk Fire Dist		53,600 TO M	
	EAST-0356780 NRTH-1775436					
	DEED BOOK 2010 PG-19274					
	FULL MARKET VALUE	65,366				
***** 24.002-2-3 *****						
24.002-2-3	132 Fayette Rd					1- 48-11
Grenon Thomas	210 1 Family Res		VET COM C 41132	0	15,700	0
Grenon Marlene	Massena 1 405801	5,600	Basic Star 41854	0	0	24,600
132 Fayette Rd	FRNT 100.00 DPTH 200.00	62,800	VET COM T 41133	0	0	0
Massena, NY 13662	EAST-0357780 NRTH-1774959		COUNTY TAXABLE VALUE		47,100	
	DEED BOOK 1066 PG-1006		TOWN TAXABLE VALUE		50,500	
	FULL MARKET VALUE	76,585	SCHOOL TAXABLE VALUE		38,200	
			FD028 Norfolk Fire Dist		62,800 TO M	
***** 24.002-2-5 *****						
24.002-2-5	128 Fayette Rd					1- 36- 3
Grenon Frederick	210 1 Family Res		VET DIS T 41143	0	0	21,500
128 Fayette Rd	Massena 1 405801	5,600	VET COM C 41132	0	10,750	0
Massena, NY 13662	FRNT 100.00 DPTH 200.00	43,000	VET DIS C 41142	0	21,500	0
	EAST-0357880 NRTH-1774991		VET COM T 41133	0	0	10,750
	DEED BOOK 912 PG-00152		Enhanced S 41834	0	0	43,000
	FULL MARKET VALUE	52,439	COUNTY TAXABLE VALUE		10,750	
			TOWN TAXABLE VALUE		10,750	
			SCHOOL TAXABLE VALUE		0	
			FD028 Norfolk Fire Dist		43,000 TO M	
***** 24.002-2-6.1 *****						
24.002-2-6.1	104 Fayette Rd					1- 81-13
Jenne James H	210 1 Family Res		Basic Star 41854	0	0	24,600
Jenne Priscilla	Massena 1 405801	9,400	COUNTY TAXABLE VALUE		116,200	
104 Fayette Rd	FRNT 288.00 DPTH	116,200	TOWN TAXABLE VALUE		116,200	
Massena, NY 13662	ACRES 4.80		SCHOOL TAXABLE VALUE		91,600	
	EAST-0358283 NRTH-1775471		FD028 Norfolk Fire Dist		116,200 TO M	
	DEED BOOK 1084 PG-419					
	FULL MARKET VALUE	141,707				
***** 24.002-2-6.3 *****						
24.002-2-6.3	114 Fayette Rd					
Taylor Craig	270 Mfg housing		Basic Star 41854	0	0	24,600
Taylor Sherri	Massena 1 405801	9,400	COUNTY TAXABLE VALUE		78,700	
114 Fayette Rd	1996 Doublewide	78,700	TOWN TAXABLE VALUE		78,700	
Massena, NY 13662	175'ff		SCHOOL TAXABLE VALUE		54,100	
	ACRES 4.90		FD028 Norfolk Fire Dist		78,700 TO M	
	EAST-0357744 NRTH-1775357					
	DEED BOOK 1087 PG-1060					
	FULL MARKET VALUE	95,976				

STATE OF NEW YORK  
COUNTY - St Lawrence  
TOWN - Norfolk  
SWIS - 406289

2 0 1 6 T E N T A T I V E A S S E S S M E N T R O L L  
T A X A B L E SECTION OF THE ROLL - 1

PAGE 325  
VALUATION DATE-JUL 01, 2015  
TAXABLE STATUS DATE-MAR 01, 2016

TAX MAP NUMBER SEQUENCE  
UNIFORM PERCENT OF VALUE IS 082.00  
UNIFORM PERCENT OF VALUE IS 082.00

TAX MAP PARCEL NUMBER	PROPERTY LOCATION & CLASS	ASSESSMENT	EXEMPTION CODE	COUNTY	TOWN	SCHOOL
CURRENT OWNERS NAME	SCHOOL DISTRICT	LAND	TAX DESCRIPTION	TAXABLE VALUE		
CURRENT OWNERS ADDRESS	PARCEL SIZE/GRID COORD	TOTAL	SPECIAL DISTRICTS	ACCOUNT NO.		
***** 24.002-2-6.4 *****						
24.002-2-6.4	Fayette Rd 314 Rural vac<10			COUNTY	TAXABLE VALUE	5,800
Jenne James H	Massena 1 405801	5,800	TOWN	TAXABLE VALUE		5,800
Jenne Priscilla	175'ff	5,800	SCHOOL	TAXABLE VALUE		5,800
104 Fayette Rd	ACRES 3.90		FD028 Norfolk Fire Dist		5,800 TO M	
Massena, NY 13662	EAST-0358015 NRTH-1775440					
	DEED BOOK 1084 PG-419					
	FULL MARKET VALUE	7,073				
***** 24.002-2-7 *****						
24.002-2-7	98 Fayette Rd					1- 39- 6.2
Ashley William H	210 1 Family Res		Enhanced S 41834	0	0	53,550
Ashley Gretchen	Massena 1 405801	5,500	VET WAR T 41123	0	0	7,380
98 Fayette Rd	.65 Ar	99,800	VET WAR C 41122	0	9,840	0
Massena, NY 13662	FRNT 96.00 DPTH 220.00		COUNTY	TAXABLE VALUE		89,960
	EAST-0358576 NRTH-1775379		TOWN	TAXABLE VALUE		92,420
	DEED BOOK 1118 PG-285		SCHOOL	TAXABLE VALUE		46,250
	FULL MARKET VALUE	121,707	FD028 Norfolk Fire Dist		99,800 TO M	
***** 24.002-2-8 *****						
24.002-2-8	92 Fayette Rd					1- 39- 4
Castanier Karissa K	210 1 Family Res		Basic Star 41854	0	0	24,600
Castanier Eric	Massena 1 405801	5,900	COUNTY	TAXABLE VALUE		76,200
92 Fayette Rd	FRNT 105.00 DPTH 220.00	76,200	TOWN	TAXABLE VALUE		76,200
Massena, NY 13662	ACRES 0.69		SCHOOL	TAXABLE VALUE		51,600
	EAST-0358656 NRTH-1775429		FD028 Norfolk Fire Dist		76,200 TO M	
	DEED BOOK 2014 PG-16238					
	FULL MARKET VALUE	92,927				
***** 24.002-2-9 *****						
24.002-2-9	90 Fayette Rd					1- 39- 5
Davis Michael W	210 1 Family Res		Basic Star 41854	0	0	24,600
Davis Vonda	Massena 1 405801	5,900	COUNTY	TAXABLE VALUE		76,900
90 Fayette Rd	FRNT 105.00 DPTH 220.00	76,900	TOWN	TAXABLE VALUE		76,900
Massena, NY 13662	EAST-0358763 NRTH-1775468		SCHOOL	TAXABLE VALUE		52,300
	DEED BOOK 1096 PG-403		FD028 Norfolk Fire Dist		76,900 TO M	
	FULL MARKET VALUE	93,780				
***** 24.002-2-10.1 *****						
24.002-2-10.1	84 Fayette Rd					1-131- 7
Fayette Martin	210 1 Family Res		VET WAR C 41122	0	9,840	0
Fayette Jacqueline	Massena 1 405801	6,300	Enhanced S 41834	0	0	53,550
84 Fayette Rd	Also 1033/769	80,000	VET WAR T 41123	0	0	7,380
Massena, NY 13662	FRNT 113.00 DPTH 450.00		COUNTY	TAXABLE VALUE		70,160
	ACRES 1.20		TOWN	TAXABLE VALUE		72,620
	EAST-0358825 NRTH-1775550		SCHOOL	TAXABLE VALUE		26,450
	DEED BOOK 914 PG-1148		FD028 Norfolk Fire Dist		80,000 TO M	
	FULL MARKET VALUE	97,561				
*****						

STATE OF NEW YORK  
COUNTY - St Lawrence  
TOWN - Norfolk  
SWIS - 406289

2 0 1 6 T E N T A T I V E A S S E S S M E N T R O L L  
T A X A B L E SECTION OF THE ROLL - 1

PAGE 326  
VALUATION DATE-JUL 01, 2015  
TAXABLE STATUS DATE-MAR 01, 2016

TAX MAP NUMBER SEQUENCE  
UNIFORM PERCENT OF VALUE IS 082.00  
UNIFORM PERCENT OF VALUE IS 082.00

TAX MAP PARCEL NUMBER	PROPERTY LOCATION & CLASS	ASSESSMENT	EXEMPTION CODE	COUNTY	TOWN	SCHOOL
CURRENT OWNERS NAME	SCHOOL DISTRICT	LAND	TAX DESCRIPTION	TAXABLE VALUE		
CURRENT OWNERS ADDRESS	PARCEL SIZE/GRID COORD	TOTAL	SPECIAL DISTRICTS	ACCOUNT NO.		
*****						
24.002-2-11	Fayette Rd			24.002-2-11		1- 39- 6.2
Tolhurst Julia	314 Rural vac<10		COUNTY TAXABLE VALUE	4,900		
78 Fayette Rd	Massena 1 405801	4,900	TOWN TAXABLE VALUE	4,900		
Massena, NY 13662	Rural Vacant	4,900	SCHOOL TAXABLE VALUE	4,900		
	FRNT 98.00 DPTH 370.00		FD028 Norfolk Fire Dist	4,900 TO M		
	ACRES 1.30					
	EAST-0358888 NRTH-1775715					
	DEED BOOK 915 PG-1					
	FULL MARKET VALUE	5,976				
*****						
24.002-2-12	78 Fayette Rd		Enhanced S 41834	0	0	1- 42- 6
Tolhurst Julia A	210 1 Family Res	5,900	COUNTY TAXABLE VALUE	64,600	0	53,550
78 Fayette Rd	Massena 1 405801	64,600	TOWN TAXABLE VALUE	64,600		
Massena, NY 13662	Land Contract To Tolhurst		SCHOOL TAXABLE VALUE	11,050		
	Red -Split Level		FD028 Norfolk Fire Dist	64,600 TO M		
	FRNT 105.00 DPTH 170.00					
	ACRES 0.54					
	EAST-0359032 NRTH-1775586					
	DEED BOOK 2001 PG-6125					
	FULL MARKET VALUE	78,780				
*****						
24.002-2-13.1	76 Fayette Rd		Basic Star 41854	0	0	1- 39- 2
Colombe Michael J	210 1 Family Res	4,900	COUNTY TAXABLE VALUE	70,500	0	24,600
Colombe Lynn M	Massena 1 405801	70,500	TOWN TAXABLE VALUE	70,500		
76 Fayette Rd	FRNT 85.00 DPTH 370.00		SCHOOL TAXABLE VALUE	45,900		
Massena, NY 13662	ACRES 0.72		FD028 Norfolk Fire Dist	70,500 TO M		
	EAST-0359115 NRTH-1775634					
	DEED BOOK 2009 PG-297					
	FULL MARKET VALUE	85,976				
*****						
24.002-2-15	62 Fayette Rd		Basic Star 41854	0	0	1- 98- 4
Jackson Rocky	210 1 Family Res	5,800	COUNTY TAXABLE VALUE	40,000	0	24,600
Jackson Cyndee L	Massena 1 405801	40,000	TOWN TAXABLE VALUE	40,000		
62 Fayette Rd	FRNT 90.00 DPTH 170.00		SCHOOL TAXABLE VALUE	15,400		
Massena, NY 13662	BANK8888830		FD028 Norfolk Fire Dist	40,000 TO M		
	EAST-0359336 NRTH-1775790					
	DEED BOOK 2013 PG-16747					
	FULL MARKET VALUE	48,780				
*****						
24.002-2-17	69 Fayette Rd		VET WAR C 41122	0	8,925	1- 43- 12
Gardner Joseph J (LU)	210 1 Family Res	8,800	VET WAR T 41123	0	0	0
Gardner Barbara A (LU)	Massena 1 405801	59,500	Enhanced S 41834	0	0	0
69 Fayette Rd	532'x378'x519'x378'		COUNTY TAXABLE VALUE	50,575	0	53,550
Massena, NY 13662	FRNT 532.00 DPTH		TOWN TAXABLE VALUE	52,120	7,380	
	ACRES 4.50		SCHOOL TAXABLE VALUE	5,950		
	EAST-0359389 NRTH-1775403		FD028 Norfolk Fire Dist	59,500 TO M		
	DEED BOOK 2011 PG-1862					
	FULL MARKET VALUE	72,561				
*****						



STATE OF NEW YORK  
COUNTY - St Lawrence  
TOWN - Norfolk  
SWIS - 406289

2 0 1 6 T E N T A T I V E A S S E S S M E N T R O L L

T A X A B L E SECTION OF THE ROLL - 1

VALUATION DATE-JUL 01, 2015  
TAXABLE STATUS DATE-MAR 01, 2016

TAX MAP NUMBER SEQUENCE  
UNIFORM PERCENT OF VALUE IS 082.00  
UNIFORM PERCENT OF VALUE IS 082.00

TAX MAP PARCEL NUMBER	PROPERTY LOCATION & CLASS	ASSESSMENT	EXEMPTION CODE	COUNTY	TOWN	SCHOOL
CURRENT OWNERS NAME	SCHOOL DISTRICT	LAND	TAX DESCRIPTION	TAXABLE VALUE		
CURRENT OWNERS ADDRESS	PARCEL SIZE/GRID COORD	TOTAL	SPECIAL DISTRICTS	ACCOUNT NO.		
*****						
24.002-2-18	111 Fayette Rd			24.002-2-18		1- 81-14.1
Bluemer John	240 Rural res		COUNTY TAXABLE VALUE	58,800		
111 Fayette Rd	Massena 1 405801	20,500	TOWN TAXABLE VALUE	58,800		
Massena, NY 13662	FRNT 1311.00 DPTH	58,800	SCHOOL TAXABLE VALUE	58,800		
	ACRES 69.50		FD028 Norfolk Fire Dist	58,800 TO M		
	EAST-0358965 NRTH-1774340					
	DEED BOOK 2004 PG-655					
	FULL MARKET VALUE	71,707				
*****						
24.002-2-19.11	145 Fayette Rd			24.002-2-19.11		1- 79-10
Kenny Cody J	210 1 Family Res		Basic Star 41854	0	0	24,600
Massena 1 405801		4,900	COUNTY TAXABLE VALUE	69,000		
145 Fayette Rd	105'x176'x203'100'x147'	69,000	TOWN TAXABLE VALUE	69,000		
Massena, NY 13662-3341	FRNT 205.00 DPTH 180.00		SCHOOL TAXABLE VALUE	44,400		
	ACRES 0.85 BANK8888869		FD028 Norfolk Fire Dist	69,000 TO M		
	EAST-0357679 NRTH-1774695					
	DEED BOOK 2015 PG-11152					
	FULL MARKET VALUE	84,146				
*****						
24.002-2-20	137 Fayette Rd			24.002-2-20		1- 15- 4
Wilson Thomas	270 Mfg housing		Basic Star 41854	0	0	24,600
Massena 1 405801		8,000	VET WAR T 41123	0	0	0
Wilson Penny	200'x181'x198'x180'	70,000	VET WAR C 41122	0	9,840	0
137 Fayette Rd	FRNT 200.00 DPTH 181.00		VET DIS T 41143	0	0	14,000
Massena, NY 13662	ACRES 0.83		VET DIS C 41142	0	14,000	0
	EAST-0357835 NRTH-1774714					
	DEED BOOK 922 PG-00319		COUNTY TAXABLE VALUE	46,160		
	FULL MARKET VALUE	85,366	TOWN TAXABLE VALUE	48,620		
			SCHOOL TAXABLE VALUE	45,400		
			FD028 Norfolk Fire Dist	70,000 TO M		
*****						
24.002-2-21	169 Fayette Rd			24.002-2-21		1- 79- 5
White Joseph A (LU)	210 1 Family Res		CW_15_VET/ 41161	0	9,735	9,735
Massena 1 405801		6,200	Enhanced S 41834	0	0	53,550
169 Fayette Rd	FRNT 120.00 DPTH 175.00	64,900	COUNTY TAXABLE VALUE	55,165		
Massena, NY 13662	ACRES 0.48		TOWN TAXABLE VALUE	55,165		
	EAST-0357154 NRTH-1774392		SCHOOL TAXABLE VALUE	11,350		
	DEED BOOK 2012 PG-13122		FD028 Norfolk Fire Dist	64,900 TO M		
	FULL MARKET VALUE	79,146				
*****						
24.002-2-22.3	413 Lacombe Rd			24.002-2-22.3		1-79-3.1&4
Rushlow Francis J	270 Mfg housing		Basic Star 41854	0	0	24,600
Massena 1 405801		6,900	COUNTY TAXABLE VALUE	41,400		
Rushlow Lisa M	140x225 1989 Trailer	41,400	TOWN TAXABLE VALUE	41,400		
413 Lacombe Rd	FRNT 140.00 DPTH 210.00		SCHOOL TAXABLE VALUE	16,800		
Norfolk, NY 13667	ACRES 0.72		FD028 Norfolk Fire Dist	41,400 TO M		
	EAST-0359347 NRTH-1771850					
	DEED BOOK 1091 PG-840					
	FULL MARKET VALUE	50,488				
*****						

STATE OF NEW YORK  
 COUNTY - St Lawrence  
 TOWN - Norfolk  
 SWIS - 406289

2 0 1 6 T E N T A T I V E A S S E S S M E N T R O L L  
 T A X A B L E SECTION OF THE ROLL - 1

PAGE 328  
 VALUATION DATE-JUL 01, 2015  
 TAXABLE STATUS DATE-MAR 01, 2016

TAX MAP NUMBER SEQUENCE  
 UNIFORM PERCENT OF VALUE IS 082.00  
 UNIFORM PERCENT OF VALUE IS 082.00

TAX MAP PARCEL NUMBER	PROPERTY LOCATION & CLASS	ASSESSMENT	EXEMPTION CODE-----	COUNTY-----	TOWN-----	SCHOOL
CURRENT OWNERS NAME	SCHOOL DISTRICT	LAND	TAX DESCRIPTION	TAXABLE VALUE		ACCOUNT NO.
CURRENT OWNERS ADDRESS	PARCEL SIZE/GRID COORD	TOTAL	SPECIAL DISTRICTS			
***** 24.002-2-23 *****						
24.002-2-23	409 Lacombe Rd					1- 78-13
Prashaw Randall L	210 1 Family Res		Basic Star 41854	0	0	24,600
409 Lacombe Rd	Massena 1 405801	6,900	COUNTY TAXABLE VALUE		75,000	
Norfolk, NY 13667	FRNT 140.00 DPTH 200.00	75,000	TOWN TAXABLE VALUE		75,000	
	ACRES 0.64		SCHOOL TAXABLE VALUE		50,400	
	EAST-0359231 NRTH-1771760		FD028 Norfolk Fire Dist		75,000 TO M	
	DEED BOOK 2005 PG-6053					
	FULL MARKET VALUE	91,463				
***** 24.002-2-25.3 *****						
24.002-2-25.3	331 Lacombe Rd					1- 95- 4.2
Warner Bruce F	210 1 Family Res		VET COM C 41132	0	15,800	0
Warner Susan J	Massena 1 405801	9,400	VET COM T 41133	0	0	12,300
331 Lacombe Rd	FRNT 213.00 DPTH 478.00	63,200	Enhanced S 41834	0	0	53,550
Norfolk, NY 13667	ACRES 2.20		COUNTY TAXABLE VALUE		47,400	
	EAST-0357380 NRTH-1771141		TOWN TAXABLE VALUE		50,900	
	DEED BOOK 930 PG-956		SCHOOL TAXABLE VALUE		9,650	
	FULL MARKET VALUE	77,073	FD028 Norfolk Fire Dist		63,200 TO M	
***** 24.002-2-25.12 *****						
24.002-2-25.12	396 Lacombe Rd					1- 95- 4
Prashaw Joseph	210 1 Family Res		Basic Star 41854	0	0	24,600
Prashaw Karen	Massena 1 405801	8,000	COUNTY TAXABLE VALUE		47,600	
396 Lacombe Rd	FRNT 300.00 DPTH 200.00	47,600	TOWN TAXABLE VALUE		47,600	
Norfolk, NY 13667	ACRES 1.40		SCHOOL TAXABLE VALUE		23,000	
	EAST-0359152 NRTH-1771427		FD028 Norfolk Fire Dist		47,600 TO M	
	DEED BOOK 1016 PG-00399					
	FULL MARKET VALUE	58,049				
***** 24.002-2-25.21 *****						
24.002-2-25.21	Lacombe Rd					1- 95- 4.1
Warner Bruce F	314 Rural vac<10		COUNTY TAXABLE VALUE		5,400	
Warner Susan J	Massena 1 405801	5,400	TOWN TAXABLE VALUE		5,400	
331 Lacombe Rd	FRNT 392.00 DPTH 268.00	5,400	SCHOOL TAXABLE VALUE		5,400	
Norfolk, NY 13667	ACRES 2.40		FD028 Norfolk Fire Dist		5,400 TO M	
	EAST-0356833 NRTH-1770905					
	DEED BOOK 930 PG-781					
	FULL MARKET VALUE	6,585				
***** 24.002-2-25.22 *****						
24.002-2-25.22	329 Lacombe Rd					12,300
Thomas Bessie T	270 Mfg housing		Basic Star 41854	0	0	12,300
329 LaComb Rd	Massena 1 405801	6,500	COUNTY TAXABLE VALUE		12,300	
Norfolk, NY 13667	FRNT 200.00 DPTH 383.00	12,300	TOWN TAXABLE VALUE		12,300	
	ACRES 1.80		SCHOOL TAXABLE VALUE		0	
	EAST-0357099 NRTH-1771046		FD028 Norfolk Fire Dist		12,300 TO M	
	DEED BOOK 2004 PG-20791					
	FULL MARKET VALUE	15,000				
*****						

STATE OF NEW YORK  
COUNTY - St Lawrence  
TOWN - Norfolk  
SWIS - 406289

2 0 1 6 T E N T A T I V E A S S E S S M E N T R O L L  
T A X A B L E SECTION OF THE ROLL - 1

PAGE 329  
VALUATION DATE-JUL 01, 2015  
TAXABLE STATUS DATE-MAR 01, 2016

TAX MAP NUMBER SEQUENCE  
UNIFORM PERCENT OF VALUE IS 082.00  
UNIFORM PERCENT OF VALUE IS 082.00

TAX MAP PARCEL NUMBER	PROPERTY LOCATION & CLASS	ASSESSMENT	EXEMPTION CODE-----	COUNTY-----	TOWN-----	SCHOOL
CURRENT OWNERS NAME	SCHOOL DISTRICT	LAND	TAX DESCRIPTION	TAXABLE VALUE		
CURRENT OWNERS ADDRESS	PARCEL SIZE/GRID COORD	TOTAL	SPECIAL DISTRICTS			ACCOUNT NO.
*****						
24.002-2-25.23	287 Lacomb Rd					24.002-2-25.23
Breitbeck Wendy S	270 Mfg housing		Basic Star 41854	0	0	0 23,000
287 Lacomb Rd	Massena 1 405801	8,300	COUNTY TAXABLE VALUE		23,000	
Norfolk, NY 13667	FRNT 300.00 DPTH 131.00	23,000	TOWN TAXABLE VALUE		23,000	
	ACRES 0.96 BANK8888830		SCHOOL TAXABLE VALUE		0	
	EAST-0356603 NRTH-1770711		FD028 Norfolk Fire Dist		23,000	TO M
	DEED BOOK 2001 PG-18824					
	FULL MARKET VALUE	28,049				
*****						
24.002-2-25.24	Lacomb Rd					24.002-2-25.24
Warner Bruce F	314 Rural vac<10		COUNTY TAXABLE VALUE		5,400	
Warner Susan J	Massena 1 405801	5,400	TOWN TAXABLE VALUE		5,400	
331 Lacomb Rd	FRNT 135.00 DPTH 432.00	5,400	SCHOOL TAXABLE VALUE		5,400	
Norfolk, NY 13667	EAST-0357282 NRTH-1770996		FD028 Norfolk Fire Dist		5,400	TO M
	DEED BOOK 930 PG-781					
	FULL MARKET VALUE	6,585				
*****						
24.002-2-25.112	286 Lacomb Rd					24.002-2-25.112
Dickerson Shawn	270 Mfg housing		Basic Star 41854	0	0	0 24,600
Dickerson April	Massena 1 405801	8,900	COUNTY TAXABLE VALUE		108,600	
286 Lacomb Rd	2006 Double Wide	108,600	TOWN TAXABLE VALUE		108,600	
Norfolk, NY 13667	FRNT 300.00 DPTH 700.00		SCHOOL TAXABLE VALUE		84,000	
	ACRES 4.50 BANK8888111		FD028 Norfolk Fire Dist		108,600	TO M
	EAST-0356783 NRTH-1770319					
	DEED BOOK 1082 PG-492					
	FULL MARKET VALUE	132,439				
*****						
24.002-2-25.113	300 Lacomb Rd					24.002-2-25.113
Latrace Darrin K	270 Mfg housing		Basic Star 41854	0	0	0 24,600
Latrace Trudi L	Massena 1 405801	8,900	COUNTY TAXABLE VALUE		59,700	
300 Lacomb Rd	FRNT 300.00 DPTH 700.00	59,700	TOWN TAXABLE VALUE		59,700	
Norfolk, NY 13667	ACRES 4.50		SCHOOL TAXABLE VALUE		35,100	
	EAST-0357035 NRTH-1770395		FD028 Norfolk Fire Dist		59,700	TO M
	DEED BOOK 2006 PG-1587					
	FULL MARKET VALUE	72,805				
*****						
24.002-2-26.2	274 Lacomb Rd					24.002-2-26.2
Comins Harry G	210 1 Family Res		VET WAR T 41123	0	0	7,380 0
Comins Tami M	Massena 1 405801	8,200	Basic Star 41854	0	0	0 24,600
274 Lacomb Rd	200'ff	116,800	VET WAR C 41122	0	9,840	0 0
Norfolk, NY 13667	ACRES 2.30 BANK8888150		COUNTY TAXABLE VALUE		106,960	
	EAST-0356210 NRTH-1770252		TOWN TAXABLE VALUE		109,420	
	DEED BOOK 1081 PG-675		SCHOOL TAXABLE VALUE		92,200	
	FULL MARKET VALUE	142,439	FD028 Norfolk Fire Dist		116,800	TO M
*****						

STATE OF NEW YORK  
COUNTY - St Lawrence  
TOWN - Norfolk  
SWIS - 406289

2 0 1 6 T E N T A T I V E A S S E S S M E N T R O L L  
T A X A B L E SECTION OF THE ROLL - 1

PAGE 330  
VALUATION DATE-JUL 01, 2015  
TAXABLE STATUS DATE-MAR 01, 2016

TAX MAP NUMBER SEQUENCE  
UNIFORM PERCENT OF VALUE IS 082.00  
UNIFORM PERCENT OF VALUE IS 082.00

TAX MAP PARCEL NUMBER	PROPERTY LOCATION & CLASS	ASSESSMENT	EXEMPTION CODE	COUNTY	TOWN	SCHOOL
CURRENT OWNERS NAME	SCHOOL DISTRICT	LAND	TAX DESCRIPTION	TAXABLE VALUE		
CURRENT OWNERS ADDRESS	PARCEL SIZE/GRID COORD	TOTAL	SPECIAL DISTRICTS			ACCOUNT NO.
*****						
24.002-2-26.12	264 Lacombe Rd			24.002-2-26.12		*****
Marks Margaret M	210 1 Family Res	8,500	Basic Star 41854	0	0	24,600
264 Lacombe Rd	Massena 1 405801	71,800	COUNTY TAXABLE VALUE		71,800	
Norfolk, NY 13667	244x553x235x615		TOWN TAXABLE VALUE		71,800	
	FRNT 244.00 DPTH 615.00		SCHOOL TAXABLE VALUE		47,200	
	ACRES 3.20		FD028 Norfolk Fire Dist		71,800 TO M	
	EAST-0356093 NRTH-1770133					
	DEED BOOK 2000 PG-7636					
	FULL MARKET VALUE	87,561				
*****						
24.002-2-26.111	Lacombe Rd			24.002-2-26.111		*****
Seaway Timber Harvesting In	322 Rural vac>10	20,000	COUNTY TAXABLE VALUE		20,000	1- 66- 6
15121 State Highway 37	Massena 1 405801	20,000	TOWN TAXABLE VALUE		20,000	
Massena, NY 13662-3143	Also Deed 994/835 11/85	20,000	SCHOOL TAXABLE VALUE		20,000	
	FRNT 101.00 DPTH		FD028 Norfolk Fire Dist		20,000 TO M	
	ACRES 93.40					
	EAST-0356450 NRTH-1769035					
	DEED BOOK 2015 PG-16619					
	FULL MARKET VALUE	24,390				
*****						
24.002-2-26.112	260 Lacombe Rd			24.002-2-26.112		*****
Summers Micheal J Jr	240 Rural res	20,500	COUNTY TAXABLE VALUE		150,000	
Summers Heidi	Massena 1 405801	150,000	TOWN TAXABLE VALUE		150,000	
260 Lacombe Road	FRNT 116.00 DPTH		SCHOOL TAXABLE VALUE		150,000	
Norfolk, NY 13667-3254	ACRES 10.00 BANK8888209		FD028 Norfolk Fire Dist		150,000 TO M	
	EAST-0355476 NRTH-1769855					
	DEED BOOK 2016 PG-218					
	FULL MARKET VALUE	182,927				
*****						
24.002-2-27	280 Lacombe Rd			24.002-2-27		*****
Dupra Joseph A Jr	210 1 Family Res	8,000	Basic Star 41854	0	0	24,600
280 Lacombe Rd	Massena 1 405801	62,100	COUNTY TAXABLE VALUE		62,100	
Norfolk, NY 13667	ACRES 1.10		TOWN TAXABLE VALUE		62,100	
	EAST-0356377 NRTH-1770402		SCHOOL TAXABLE VALUE		37,500	
	DEED BOOK 2014 PG-6646		FD028 Norfolk Fire Dist		62,100 TO M	
	FULL MARKET VALUE	75,732				
*****						
24.002-2-28	371 Lacombe Rd			24.002-2-28		*****
Kimble Scott O Jr	240 Rural res	14,300	COUNTY TAXABLE VALUE		109,000	1- 66- 5
Barbara Kimble	Massena 1 405801	109,000	TOWN TAXABLE VALUE		109,000	
371 Lacombe Rd	FRNT 900.00 DPTH		SCHOOL TAXABLE VALUE		109,000	
Norfolk, NY 13667	ACRES 19.80		FD028 Norfolk Fire Dist		109,000 TO M	
	EAST-0357865 NRTH-1771405					
	DEED BOOK 2015 PG-12191					
	FULL MARKET VALUE	132,927				
*****						

STATE OF NEW YORK  
COUNTY - St Lawrence  
TOWN - Norfolk  
SWIS - 406289

2 0 1 6 T E N T A T I V E A S S E S S M E N T R O L L  
T A X A B L E SECTION OF THE ROLL - 1

PAGE 331  
VALUATION DATE-JUL 01, 2015  
TAXABLE STATUS DATE-MAR 01, 2016

TAX MAP NUMBER SEQUENCE  
UNIFORM PERCENT OF VALUE IS 082.00  
UNIFORM PERCENT OF VALUE IS 082.00

TAX MAP PARCEL NUMBER	PROPERTY LOCATION & CLASS	ASSESSMENT	EXEMPTION CODE	COUNTY	TOWN	SCHOOL
CURRENT OWNERS NAME	SCHOOL DISTRICT	LAND	TAX DESCRIPTION	TAXABLE VALUE		
CURRENT OWNERS ADDRESS	PARCEL SIZE/GRID COORD	TOTAL	SPECIAL DISTRICTS	ACCOUNT NO.		
*****						
24.002-2-29.1	375 Lacombe Rd			24.002-2-29.1		*****
Stickney Lisa D	210 1 Family Res		Basic Star 41854	0	0	1- 95- 2.1
375 Lacombe Rd	Massena 1 405801	5,100	COUNTY TAXABLE VALUE	69,200		
Norfolk, NY 13667	FRNT 100.00 DPTH 150.00	69,200	TOWN TAXABLE VALUE	69,200		
	ACRES 0.39		SCHOOL TAXABLE VALUE	44,600		
	EAST-0358485 NRTH-1771321		FD028 Norfolk Fire Dist	69,200 TO M		
	DEED BOOK 2010 PG-8676					
	FULL MARKET VALUE	84,390				
*****						
24.002-2-30.11	Lacombe Rd			24.002-2-30.11		*****
Stickney Lisa D	314 Rural vac<10		COUNTY TAXABLE VALUE	5,700		1- 95- 3.11
375 Lacombe Rd	Massena 1 405801	5,700	TOWN TAXABLE VALUE	5,700		
Norfolk, NY 13667	FRNT 100.00 DPTH	5,700	SCHOOL TAXABLE VALUE	5,700		
	ACRES 3.50		FD028 Norfolk Fire Dist	5,700 TO M		
	EAST-0358322 NRTH-1771592					
	DEED BOOK 2010 PG-8676					
	FULL MARKET VALUE	6,951				
*****						
24.002-2-30.12	393 Lacombe Rd			24.002-2-30.12		*****
Prashaw Joseph	210 1 Family Res		COUNTY TAXABLE VALUE	87,900		1- 95-3.12
Prashaw Karen	Massena 1 405801	10,800	TOWN TAXABLE VALUE	87,900		
396 Lacombe Rd	Split W/garage 1988	87,900	SCHOOL TAXABLE VALUE	87,900		
Norfolk, NY 13667	FRNT 437.00 DPTH		FD028 Norfolk Fire Dist	87,900 TO M		
	ACRES 9.00					
	EAST-0358787 NRTH-1771892					
	DEED BOOK 1003 PG-86					
	FULL MARKET VALUE	107,195				
*****						
24.002-2-30.211	383 Lacombe Rd			24.002-2-30.211		*****
Barkley Robert & Connie	210 1 Family Res		Basic Star 41854	0	0	1- 95- 3.21
Family Trust	Massena 1 405801	9,500	COUNTY TAXABLE VALUE	104,100		
383 LaComb Rd	Ranch W/ Ing.pool	104,100	TOWN TAXABLE VALUE	104,100		
Norfolk, NY 13667	FRNT 200.00 DPTH 850.00		SCHOOL TAXABLE VALUE	79,500		
	ACRES 3.90		FD028 Norfolk Fire Dist	104,100 TO M		
	EAST-0358630 NRTH-1771515					
	DEED BOOK 2015 PG-2789					
	FULL MARKET VALUE	126,951				
*****						
24.002-2-31.1	449 Lacombe Rd			24.002-2-31.1		*****
Mossow Leland	270 Mfg housing		Enhanced S 41834	0	0	1- 82-10
Mossow Lorraine	Massena 1 405801	8,000	COUNTY TAXABLE VALUE	71,900		53,550
449 Lacombe Rd	Also 1060/608	71,900	TOWN TAXABLE VALUE	71,900		
Norfolk, NY 13667	2002 doublewide		SCHOOL TAXABLE VALUE	18,350		
	FRNT 179.00 DPTH		FD028 Norfolk Fire Dist	71,900 TO M		
	ACRES 1.80					
	EAST-0359850 NRTH-1772406					
	DEED BOOK 821 PG-189					
	FULL MARKET VALUE	87,683				
*****						

STATE OF NEW YORK  
 COUNTY - St Lawrence  
 TOWN - Norfolk  
 SWIS - 406289

2 0 1 6 T E N T A T I V E A S S E S S M E N T R O L L  
 T A X A B L E SECTION OF THE ROLL - 1

PAGE 332  
 VALUATION DATE-JUL 01, 2015  
 TAXABLE STATUS DATE-MAR 01, 2016

TAX MAP NUMBER SEQUENCE  
 UNIFORM PERCENT OF VALUE IS 082.00  
 UNIFORM PERCENT OF VALUE IS 082.00

TAX MAP PARCEL NUMBER	PROPERTY LOCATION & CLASS	ASSESSMENT	EXEMPTION CODE	COUNTY	TOWN	SCHOOL
CURRENT OWNERS NAME	SCHOOL DISTRICT	LAND	TAX DESCRIPTION	TAXABLE VALUE		
CURRENT OWNERS ADDRESS	PARCEL SIZE/GRID COORD	TOTAL	SPECIAL DISTRICTS			ACCOUNT NO.
***** 24.002-2-31.2 *****						
24.002-2-31.2	Lacomb Rd 314 Rural vac<10		COUNTY TAXABLE VALUE	3,600		
Moscow Leland	Massena 1 405801	3,600	TOWN TAXABLE VALUE	3,600		
449 Lacomb Rd	FRNT 103.00 DPTH 410.00	3,600	SCHOOL TAXABLE VALUE	3,600		
Norfolk, NY 13667	ACRES 0.99		FD028 Norfolk Fire Dist	3,600 TO M		
	EAST-0359762 NRTH-1772364					
	DEED BOOK 824 PG-244					
	FULL MARKET VALUE	4,390				
***** 24.002-2-32 *****						
24.002-2-32	Fayette Rd 314 Rural vac<10		COUNTY TAXABLE VALUE	5,300		
Adams Bonny L	Massena 1 405801	5,300	TOWN TAXABLE VALUE	5,300		
Adams Dale B	FRNT 287.00 DPTH 340.00	5,300	SCHOOL TAXABLE VALUE	5,300		
56 Fayette Rd	ACRES 2.20		FD028 Norfolk Fire Dist	5,300 TO M		
Massena, NY 13662	EAST-0359680 NRTH-1775635					
	DEED BOOK 2012 PG-16797					
	FULL MARKET VALUE	6,463				
***** 24.002-2-33 *****						
24.002-2-33	Fayette Rd 312 Vac w/imprv		COUNTY TAXABLE VALUE	15,100		
Tusa Daniel J	Massena 1 405801	10,000	TOWN TAXABLE VALUE	15,100		
Bilow Danielle C	FRNT 200.00 DPTH	15,100	SCHOOL TAXABLE VALUE	15,100		
31 Fayette Rd	ACRES 1.51 BANK8888830		FD028 Norfolk Fire Dist	15,100 TO M		
Massena, NY 13662-3340	EAST-0359888 NRTH-1775738					
	DEED BOOK 2012 PG-6109					
	FULL MARKET VALUE	18,415				
***** 24.002-2-34.2 *****						
24.002-2-34.2	439 Lacomb Rd 210 1 Family Res		Aged - Tow 41803	0	13,836	0
Greenspan Robert L	Massena 1 405801	6,900	Aged - Sch 41804	0	0	18,725
439 Lacomb Rd	FRNT 150.00 DPTH 175.00	53,500	VET WAR C 41122	0	8,025	0
Norfolk, NY 13667	EAST-0359767 NRTH-1772124		VET WAR T 41123	0	0	7,380
	DEED BOOK 1998 PG-8725		Aged - Cou 41802	0	15,916	0
	FULL MARKET VALUE	65,244	Enhanced S 41834	0	0	34,775
			COUNTY TAXABLE VALUE		29,559	
			TOWN TAXABLE VALUE		32,284	
			SCHOOL TAXABLE VALUE		0	
			FD028 Norfolk Fire Dist		53,500 TO M	
***** 24.002-2-34.11 *****						
24.002-2-34.11	423 Lacomb Rd 240 Rural res		Basic Star 41854	0	0	1-79-3.1&4 24,600
Bullock Jarred S	Massena 1 405801	7,150	COUNTY TAXABLE VALUE		111,100	
Bullock Christa N	FRNT 330.00 DPTH 630.00	111,100	TOWN TAXABLE VALUE		111,100	
423 Lacomb Rd	ACRES 4.80 BANK8888209		SCHOOL TAXABLE VALUE		86,500	
Norfolk, NY 13667	EAST-0359429 NRTH-1772161		FD028 Norfolk Fire Dist		111,100 TO M	
	DEED BOOK 2012 PG-11795					
	FULL MARKET VALUE	135,488				
*****						

STATE OF NEW YORK  
COUNTY - St Lawrence  
TOWN - Norfolk  
SWIS - 406289

2 0 1 6 T E N T A T I V E A S S E S S M E N T R O L L  
T A X A B L E SECTION OF THE ROLL - 1

PAGE 333  
VALUATION DATE-JUL 01, 2015  
TAXABLE STATUS DATE-MAR 01, 2016

TAX MAP NUMBER SEQUENCE  
UNIFORM PERCENT OF VALUE IS 082.00  
UNIFORM PERCENT OF VALUE IS 082.00

TAX MAP PARCEL NUMBER	PROPERTY LOCATION & CLASS	ASSESSMENT	EXEMPTION CODE	COUNTY	TOWN	SCHOOL
CURRENT OWNERS NAME	SCHOOL DISTRICT	LAND	TAX DESCRIPTION	TAXABLE VALUE		
CURRENT OWNERS ADDRESS	PARCEL SIZE/GRID COORD	TOTAL	SPECIAL DISTRICTS			ACCOUNT NO.
***** 24.002-2-35.2 *****						
24.002-2-35.2	424 Lacombe Rd					
Burke John H	210 1 Family Res		Basic Star 41854	0	0	0 24,600
Cunningham Jan L	Massena 1 405801	7,020	COUNTY TAXABLE VALUE		90,000	
424 Lacombe Rd	FRNT 200.00 DPTH 475.00	90,000	TOWN TAXABLE VALUE		90,000	
Norfolk, NY 13667	ACRES 2.20		SCHOOL TAXABLE VALUE		65,400	
	EAST-0359804 NRTH-1771694		FD028 Norfolk Fire Dist		90,000 TO M	
	DEED BOOK 2006 PG-8763					
	FULL MARKET VALUE	109,756				
***** 24.002-2-35.12 *****						
24.002-2-35.12	428 Lacombe Rd					
Michaud Gerald R (LU)	270 Mfg housing		CW_15_VET/ 41161	0	9,840	9,840 0
Michaud Shirley Y (LU)	Massena 1 405801	6,800	CW_15_VET/ 41161	0	9,840	9,840 0
428 Lacombe Rd	FRNT 222.00 DPTH 175.00	82,300	Enhanced S 41834	0	0	0 53,550
Norfolk, NY 13667	EAST-0359906 NRTH-1771939		COUNTY TAXABLE VALUE		62,620	
	DEED BOOK 2009 PG-1437		TOWN TAXABLE VALUE		62,620	
	FULL MARKET VALUE	100,366	SCHOOL TAXABLE VALUE		28,750	
			FD028 Norfolk Fire Dist		82,300 TO M	
***** 24.002-2-35.111 *****						
24.002-2-35.111	428 Lacombe Rd					
Michaud Gerald R	322 Rural vac>10		COUNTY TAXABLE VALUE		17,800	
Michaud Shirley Y	Massena 1 405801	17,800	TOWN TAXABLE VALUE		17,800	
428 Lacombe Rd	FRNT 200.00 DPTH	17,800	SCHOOL TAXABLE VALUE		17,800	
Norfolk, NY 13667	ACRES 50.00		FD028 Norfolk Fire Dist		17,800 TO M	
	EAST-0360077 NRTH-1771376					
	DEED BOOK 1085 PG-1013					
	FULL MARKET VALUE	21,707				
***** 24.002-2-35.112 *****						
24.002-2-35.112	Lacombe Rd					
Prashaw Randall L	314 Rural vac<10		COUNTY TAXABLE VALUE		3,300	
409 Lacombe Rd	Massena 1 405801	3,300	TOWN TAXABLE VALUE		3,300	
Norfolk, NY 13667	FRNT 168.00 DPTH	3,300	SCHOOL TAXABLE VALUE		3,300	
	ACRES 2.90		FD028 Norfolk Fire Dist		3,300 TO M	
	EAST-0359535 NRTH-1771333					
	DEED BOOK 2010 PG-13856					
	FULL MARKET VALUE	4,024				
***** 24.002-2-36.2 *****						
24.002-2-36.2	334 Lacombe Rd					
Collins Diane L	210 1 Family Res		Basic Star 41854	0	0	0 24,600
Crandall Douglas S	Massena 1 405801	9,050	COUNTY TAXABLE VALUE		59,900	
334 Lacombe Rd	Agreement 2008/4740	59,900	TOWN TAXABLE VALUE		59,900	
Norfolk, NY 13667	FRNT 207.00 DPTH 414.00		SCHOOL TAXABLE VALUE		35,300	
	ACRES 2.00		FD028 Norfolk Fire Dist		59,900 TO M	
	EAST-0357659 NRTH-1770688					
	DEED BOOK 2009 PG-11370					
	FULL MARKET VALUE	73,049				
*****						

STATE OF NEW YORK  
COUNTY - St Lawrence  
TOWN - Norfolk  
SWIS - 406289

2 0 1 6 T E N T A T I V E A S S E S S M E N T R O L L  
T A X A B L E SECTION OF THE ROLL - 1

PAGE 334  
VALUATION DATE-JUL 01, 2015  
TAXABLE STATUS DATE-MAR 01, 2016

TAX MAP NUMBER SEQUENCE  
UNIFORM PERCENT OF VALUE IS 082.00  
UNIFORM PERCENT OF VALUE IS 082.00

TAX MAP PARCEL NUMBER	PROPERTY LOCATION & CLASS	ASSESSMENT	EXEMPTION CODE-----	COUNTY-----	TOWN-----	SCHOOL
CURRENT OWNERS NAME	SCHOOL DISTRICT	LAND	TAX DESCRIPTION	TAXABLE VALUE		
CURRENT OWNERS ADDRESS	PARCEL SIZE/GRID COORD	TOTAL	SPECIAL DISTRICTS			ACCOUNT NO.
*****						
24.002-2-36.11	Lacomb Rd 322 Rural vac>10		COUNTY TAXABLE VALUE	45,000		1- 95- 4
Prashaw Eric	Massena 1 405801	45,000	TOWN TAXABLE VALUE	45,000		
Prashaw Deborah	FRNT 1288.00 DPTH	45,000	SCHOOL TAXABLE VALUE	45,000		
212A Fregoe Rd	ACRES 180.20		FD028 Norfolk Fire Dist	45,000 TO M		
Massena, NY 13662	EAST-0358862 NRTH-1770263					
	DEED BOOK 1016 PG-394					
	FULL MARKET VALUE	54,878				
*****						
24.002-2-36.12	Lacomb Rd 314 Rural vac<10		COUNTY TAXABLE VALUE	5,000		
Crandall Douglas	Massena 1 405801	5,000	TOWN TAXABLE VALUE	5,000		
334 Lacomb Rd	FRNT 207.00 DPTH 414.00	5,000	SCHOOL TAXABLE VALUE	5,000		
Norfolk, NY 13667	ACRES 2.00		FD028 Norfolk Fire Dist	5,000 TO M		
	EAST-0357755 NRTH-1770775					
	DEED BOOK 2012 PG-11771					
	FULL MARKET VALUE	6,098				
*****						
24.002-2-37	332 Lacomb Rd 270 Mfg housing		Enhanced S 41834	0	0	53,550
Parent James	Massena 1 405801	9,050	COUNTY TAXABLE VALUE	58,400		
Parent Trudy M	FRNT 207.00 DPTH 414.00	58,400	TOWN TAXABLE VALUE	58,400		
332 Lacomb Rd	ACRES 2.00		SCHOOL TAXABLE VALUE	4,850		
Norfolk, NY 13667	EAST-0357476 NRTH-1770634		FD028 Norfolk Fire Dist	58,400 TO M		
	DEED BOOK 1999 PG-16759					
	FULL MARKET VALUE	71,220				
*****						
24.002-2-38	68 Fayette Rd 240 Rural res		VET COM T 41133	0	0	12,300
Riley John R	Massena 1 405801	8,100	Basic Star 41854	0	0	24,600
Riley Kathryn M	FRNT 189.00 DPTH 200.00	60,600	VET COM C 41132	0	15,150	0
68 Fayette Rd	ACRES 0.87 BANK8888830		COUNTY TAXABLE VALUE	45,450		
Massena, NY 13662	EAST-0359247 NRTH-1775728		TOWN TAXABLE VALUE	48,300		
	DEED BOOK 2004 PG-9763		SCHOOL TAXABLE VALUE	36,000		
	FULL MARKET VALUE	73,902	FD028 Norfolk Fire Dist	60,600 TO M		
*****						
24.002-2-39	435 Lacomb Rd 240 Rural res		Basic Star 41854	0	0	24,600
Baxter Kevin W	Massena 1 405801	29,500	COUNTY TAXABLE VALUE	84,000		
435 Lacomb Rd	FRNT 10.00 DPTH	84,000	TOWN TAXABLE VALUE	84,000		
Norfolk, NY 13667	ACRES 56.90		SCHOOL TAXABLE VALUE	59,400		
	EAST-0358457 NRTH-1773155		FD028 Norfolk Fire Dist	84,000 TO M		
	DEED BOOK 2006 PG-6891					
	FULL MARKET VALUE	102,439				
*****						



STATE OF NEW YORK  
COUNTY - St Lawrence  
TOWN - Norfolk  
SWIS - 406289

2 0 1 6 T E N T A T I V E A S S E S S M E N T R O L L  
T A X A B L E SECTION OF THE ROLL - 1

PAGE 335  
VALUATION DATE-JUL 01, 2015  
TAXABLE STATUS DATE-MAR 01, 2016

TAX MAP NUMBER SEQUENCE  
UNIFORM PERCENT OF VALUE IS 082.00  
UNIFORM PERCENT OF VALUE IS 082.00

TAX MAP PARCEL NUMBER	PROPERTY LOCATION & CLASS	ASSESSMENT	EXEMPTION CODE-----	COUNTY-----	TOWN-----	SCHOOL
CURRENT OWNERS NAME	SCHOOL DISTRICT	LAND	TAX DESCRIPTION	TAXABLE VALUE		
CURRENT OWNERS ADDRESS	PARCEL SIZE/GRID COORD	TOTAL	SPECIAL DISTRICTS			ACCOUNT NO.
*****						
24.002-2-40	165 Fayette Rd				24.002-2-40	*****
Baxter Larry	210 1 Family Res		Basic Star 41854	0	0	0 24,600
Baxter Patsy	Massena 1 405801	7,500	COUNTY TAXABLE VALUE		105,520	
165 Fayette Rd	FRNT 150.00 DPTH 395.00	105,520	TOWN TAXABLE VALUE		105,520	
Massena, NY 13662-3467	ACRES 1.90		SCHOOL TAXABLE VALUE		80,920	
	EAST-0357231 NRTH-1774323		FD028 Norfolk Fire Dist		105,520 TO M	
	DEED BOOK 2007 PG-17540					
	FULL MARKET VALUE	128,683				
*****						
24.002-2-41	463 Lacombe Rd				24.002-2-41	*****
Plourde Alfred D Jr	270 Mfg housing		Basic Star 41854	0	0	0 24,600
Plourde Valerie	Massena 1 405801	8,350	COUNTY TAXABLE VALUE		50,500	
463 Lacombe Rd	Lot H	50,500	TOWN TAXABLE VALUE		50,500	
Norfolk, NY 13662	Doublewide 1994		SCHOOL TAXABLE VALUE		25,900	
	FRNT 125.00 DPTH 430.00		FD028 Norfolk Fire Dist		50,500 TO M	
	ACRES 1.20					
	EAST-0360298 NRTH-1772663					
	DEED BOOK 1059 PG-751					
	FULL MARKET VALUE	61,585				
*****						
24.002-2-42	Lacombe Rd				24.002-2-42	*****
Pelkey Duane M	311 Res vac land		COUNTY TAXABLE VALUE		4,000	1- 99-1.12
Pelkey Laurean B	Massena 1 405801	4,000	TOWN TAXABLE VALUE		4,000	
9 County Route 31	125x462x125x467	4,000	SCHOOL TAXABLE VALUE		4,000	
Madrid, NY 13660	FRNT 125.00 DPTH 430.00		FD028 Norfolk Fire Dist		4,000 TO M	
	ACRES 1.30					
	EAST-0360208 NRTH-1772597					
	DEED BOOK 2004 PG-15946					
	FULL MARKET VALUE	4,878				
*****						
24.002-2-43	453 Lacombe Rd				24.002-2-43	*****
Pelkey Duane	210 1 Family Res		Enhanced S 41834	0	0	0 53,550
Pelkey Elizabeth	Massena 1 405801	8,500	COUNTY TAXABLE VALUE		103,700	
453 Lacombe Rd	Also 1060/271	103,700	TOWN TAXABLE VALUE		103,700	
Norfolk, NY 13667	222x458x220x462		SCHOOL TAXABLE VALUE		50,150	
	FRNT 222.00 DPTH 430.00		FD028 Norfolk Fire Dist		103,700 TO M	
	ACRES 2.20					
	EAST-0360061 NRTH-1772506					
	DEED BOOK 946 PG-00839					
	FULL MARKET VALUE	126,463				
*****						
24.002-2-44	442 Lacombe Rd				24.002-2-44	*****
Hurley William	270 Mfg housing		COUNTY TAXABLE VALUE		15,700	
Hurley Barbara	Massena 1 405801	7,700	TOWN TAXABLE VALUE		15,700	
PO Box 553	180x302x164x300	15,700	SCHOOL TAXABLE VALUE		15,700	
Norfolk, NY 13667-0553	FRNT 180.00 DPTH 275.00		FD028 Norfolk Fire Dist		15,700 TO M	
	ACRES 1.10					
	EAST-0360016 NRTH-1771980					
	DEED BOOK 2012 PG-9034					
	FULL MARKET VALUE	19,146				
*****						



STATE OF NEW YORK  
 COUNTY - St Lawrence  
 TOWN - Norfolk  
 SWIS - 406289

2 0 1 6 T E N T A T I V E A S S E S S M E N T R O L L  
 T A X A B L E SECTION OF THE ROLL - 1

PAGE 336  
 VALUATION DATE-JUL 01, 2015  
 TAXABLE STATUS DATE-MAR 01, 2016

TAX MAP NUMBER SEQUENCE  
 UNIFORM PERCENT OF VALUE IS 082.00  
 UNIFORM PERCENT OF VALUE IS 082.00

TAX MAP PARCEL NUMBER	PROPERTY LOCATION & CLASS	ASSESSMENT	EXEMPTION CODE	COUNTY	TOWN	SCHOOL
CURRENT OWNERS NAME	SCHOOL DISTRICT	LAND	TAX DESCRIPTION	TAXABLE VALUE		
CURRENT OWNERS ADDRESS	PARCEL SIZE/GRID COORD	TOTAL	SPECIAL DISTRICTS			ACCOUNT NO.
*****						
24.002-2-45	Off Lacombe Rd 314 Rural vac<10		COUNTY TAXABLE VALUE	5,000		
Pelkey Duane M	Massena 1 405801	5,000	TOWN TAXABLE VALUE	5,000		
Pelkey Laurean B	FRNT 444.00 DPTH 539.00	5,000	SCHOOL TAXABLE VALUE	5,000		
9 County Route 31	ACRES 5.50		FD028 Norfolk Fire Dist	5,000 TO M		
Madrid, NY 13660	EAST-0359880 NRTH-1772960					
	DEED BOOK 2012 PG-14427					
	FULL MARKET VALUE	6,098				
*****						
24.002-2-46	Off Lacombe Rd 314 Rural vac<10		COUNTY TAXABLE VALUE	5,000		
Mossow Leland	Massena 1 405801	5,000	TOWN TAXABLE VALUE	5,000		
Mossow Lorraine	FRNT 284.00 DPTH 544.00	5,000	SCHOOL TAXABLE VALUE	5,000		
449 Lacombe Rd	ACRES 3.50		FD028 Norfolk Fire Dist	5,000 TO M		
Norfolk, NY 13667	EAST-0359567 NRTH-1772812					
	DEED BOOK 2012 PG-16376					
	FULL MARKET VALUE	6,098				
*****						
24.002-3-1	Mill Rd 105 Vac farmland		COUNTY TAXABLE VALUE	26,100		1- 66-13
Lashomb Clark	Norwood-Norfolk 406201	26,100	TOWN TAXABLE VALUE	26,100		
Lashomb June	FRNT 2240.00 DPTH	26,100	SCHOOL TAXABLE VALUE	26,100		
592 Grantville Rd	ACRES 112.10		AG002 Ag Dist #2	.00 MT		
Norfolk, NY 13667	EAST-0349456 NRTH-1771792		FD028 Norfolk Fire Dist	26,100 TO M		
	DEED BOOK 660 PG-187					
	FULL MARKET VALUE	31,829				
*****						
24.002-3-2	Off Lacombe Rd 312 Vac w/imprv		COUNTY TAXABLE VALUE	25,100		1- 47- 7
Bennett Edward	Norwood-Norfolk 406201	16,400	TOWN TAXABLE VALUE	25,100		
Bennett Brenda	ACRES 52.00	25,100	SCHOOL TAXABLE VALUE	25,100		
390 Gladding Rd	EAST-0352173 NRTH-1772434		AG002 Ag Dist #2	.00 MT		
Massena, NY 13662	DEED BOOK 2002 PG-14892		FD028 Norfolk Fire Dist	25,100 TO M		
	FULL MARKET VALUE	30,610				
*****						
24.002-3-3.2	Off Lacombe Rd 322 Rural vac>10		COUNTY TAXABLE VALUE	6,400		
Soutar Andrew	Norwood-Norfolk 406201	6,400	TOWN TAXABLE VALUE	6,400		
Rau Susan J	FRNT 429.00 DPTH	6,400	SCHOOL TAXABLE VALUE	6,400		
178 Fayette Rd	ACRES 26.90		FD028 Norfolk Fire Dist	6,400 TO M		
Massena, NY 13662	EAST-0353978 NRTH-1773793					
	DEED BOOK 2011 PG-3946					
	FULL MARKET VALUE	7,805				
*****						

STATE OF NEW YORK  
COUNTY - St Lawrence  
TOWN - Norfolk  
SWIS - 406289

2 0 1 6 T E N T A T I V E A S S E S S M E N T R O L L

T A X A B L E SECTION OF THE ROLL - 1

VALUATION DATE-JUL 01, 2015

TAXABLE STATUS DATE-MAR 01, 2016

TAX MAP NUMBER SEQUENCE

UNIFORM PERCENT OF VALUE IS 082.00

UNIFORM PERCENT OF VALUE IS 082.00

TAX MAP PARCEL NUMBER	PROPERTY LOCATION & CLASS	ASSESSMENT	EXEMPTION CODE-----	COUNTY-----	TOWN-----	SCHOOL
CURRENT OWNERS NAME	SCHOOL DISTRICT	LAND	TAX DESCRIPTION	TAXABLE VALUE		
CURRENT OWNERS ADDRESS	PARCEL SIZE/GRID COORD	TOTAL	SPECIAL DISTRICTS			ACCOUNT NO.
*****						
24.002-3-3.12	195 Lacombe Rd			24.002-3-3.12		*****
Robert Jeffrey	210 1 Family Res		Basic Star 41854	0	0	24,600
Robert Amy	Norwood-Norfolk 406201	15,000	COUNTY TAXABLE VALUE		135,000	
195 Lacombe Rd	FRNT 720.00 DPTH	135,000	TOWN TAXABLE VALUE		135,000	
Norfolk, NY 13667	ACRES 25.00		SCHOOL TAXABLE VALUE		110,400	
	EAST-0353774 NRTH-1770769		FD028 Norfolk Fire Dist		135,000 TO M	
	DEED BOOK 2011 PG-14904					
	FULL MARKET VALUE	164,634				
*****						
24.002-3-3.111	Lacombe Rd			24.002-3-3.111		*****
Seaway Timber Harvesting, Inc	322 Rural vac>10		COUNTY TAXABLE VALUE		59,500	1- 91- 7
15121 State Highway 37	Norwood-Norfolk 406201	59,500	TOWN TAXABLE VALUE		59,500	
Massena, NY 13662	FRNT 1856.00 DPTH	59,500	SCHOOL TAXABLE VALUE		59,500	
	ACRES 232.10		FD028 Norfolk Fire Dist		59,500 TO M	
	EAST-0355369 NRTH-1771688					
	DEED BOOK 2010 PG-6773					
	FULL MARKET VALUE	72,561				
*****						
24.002-3-3.112	Lacombe Rd			24.002-3-3.112		*****
Osuch Martin	312 Vac w/imprv		COUNTY TAXABLE VALUE		17,600	
33 Cornell Ave	Norwood-Norfolk 406201	12,600	TOWN TAXABLE VALUE		17,600	
Massena, NY 13662	FRNT 500.00 DPTH	17,600	SCHOOL TAXABLE VALUE		17,600	
	ACRES 20.00		FD028 Norfolk Fire Dist		17,600 TO M	
	EAST-0353236 NRTH-1770625					
	DEED BOOK 2015 PG-2220					
	FULL MARKET VALUE	21,463				
*****						
24.002-3-4	Lacombe Rd			24.002-3-4		*****
Burke Christopher	322 Rural vac>10		COUNTY TAXABLE VALUE		9,000	1- 84-10
Burke Valarie	Norwood-Norfolk 406201	9,000	TOWN TAXABLE VALUE		9,000	
22 Old Route 55	Vacant Land	9,000	SCHOOL TAXABLE VALUE		9,000	
Pawling, NY 12564	FRNT 520.00 DPTH		FD028 Norfolk Fire Dist		9,000 TO M	
	ACRES 15.10					
	EAST-0353253 NRTH-1769184					
	DEED BOOK 2001 PG-17931					
	FULL MARKET VALUE	10,976				
*****						
24.002-3-5.1	123 Lacombe Rd			24.002-3-5.1		*****
Jarrett Frederick C	210 1 Family Res		Enhanced S 41834	0	0	53,550
Jarrett Eleanor	Norwood-Norfolk 406201	9,500	VET COM C 41132	0	16,400	0
123 Lacombe Rd	FRNT 535.00 DPTH 436.00	92,000	VET COM T 41133	0	0	12,300
Norfolk, NY 13667	ACRES 5.30		COUNTY TAXABLE VALUE		75,600	0
	EAST-0352537 NRTH-1769519		TOWN TAXABLE VALUE		79,700	
	DEED BOOK 2000 PG-17007		SCHOOL TAXABLE VALUE		38,450	
	FULL MARKET VALUE	112,195	FD028 Norfolk Fire Dist		92,000 TO M	
*****						

STATE OF NEW YORK  
COUNTY - St Lawrence  
TOWN - Norfolk  
SWIS - 406289

2 0 1 6 T E N T A T I V E A S S E S S M E N T R O L L  
T A X A B L E SECTION OF THE ROLL - 1

PAGE 338  
VALUATION DATE-JUL 01, 2015  
TAXABLE STATUS DATE-MAR 01, 2016

TAX MAP NUMBER SEQUENCE  
UNIFORM PERCENT OF VALUE IS 082.00  
UNIFORM PERCENT OF VALUE IS 082.00

TAX MAP PARCEL NUMBER	PROPERTY LOCATION & CLASS	ASSESSMENT	EXEMPTION CODE	COUNTY	TOWN	SCHOOL
CURRENT OWNERS NAME	SCHOOL DISTRICT	LAND	TAX DESCRIPTION	TAXABLE VALUE		
CURRENT OWNERS ADDRESS	PARCEL SIZE/GRID COORD	TOTAL	SPECIAL DISTRICTS	ACCOUNT NO.		
***** 24.002-3-6.1 *****						
81 Lacomb Rd						1- 47-14
24.002-3-6.1	210 1 Family Res		Enhanced S 41834	0	0	0 53,550
Grant Kathy A	Norwood-Norfolk 406201	8,000	COUNTY TAXABLE VALUE		70,200	
81 Lacomb Rd	Ranch	70,200	TOWN TAXABLE VALUE		70,200	
Norfolk, NY 13667	FRNT 156.00 DPTH		SCHOOL TAXABLE VALUE		16,650	
	ACRES 1.00 BANK8888893		FD028 Norfolk Fire Dist		70,200 TO M	
	EAST-0351564 NRTH-1768762					
	DEED BOOK 1998 PG-17733					
	FULL MARKET VALUE	85,610				
***** 24.002-3-6.2 *****						
89 Lacomb Rd						14,700
24.002-3-6.2	270 Mfg housing		Basic Star 41854	0	0	0 14,700
Norton Janice	Norwood-Norfolk 406201	9,200	COUNTY TAXABLE VALUE		14,700	
89 Lacomb Rd	1982 Trlr 14X70	14,700	TOWN TAXABLE VALUE		14,700	
Norfolk, NY 13667	382x91x205x382x320		SCHOOL TAXABLE VALUE		0	
	FRNT 382.00 DPTH		FD028 Norfolk Fire Dist		14,700 TO M	
	ACRES 2.80					
	EAST-0351776 NRTH-1768896					
	DEED BOOK 1076 PG-785					
	FULL MARKET VALUE	17,927				
***** 24.002-3-7 *****						
77 Lacomb Rd						1- 47- 6
24.002-3-7	270 Mfg housing		COUNTY TAXABLE VALUE		20,500	
Fedonick Theron G	Norwood-Norfolk 406201	8,100	TOWN TAXABLE VALUE		20,500	
Fedonick Debra J	Trailer	20,500	SCHOOL TAXABLE VALUE		20,500	
12 Lacomb Rd	FRNT 190.00 DPTH 320.00		FD028 Norfolk Fire Dist		20,500 TO M	
Norfolk, NY 13667	ACRES 1.40					
	EAST-0351418 NRTH-1768684					
	DEED BOOK 986 PG-00304					
	FULL MARKET VALUE	25,000				
***** 24.002-3-8.1 *****						
51 Lacomb Rd						1- 47- 8
24.002-3-8.1	210 1 Family Res		Enhanced S 41834	0	0	0 40,000
Pierce Stanley Kent	Norwood-Norfolk 406201	7,200	COUNTY TAXABLE VALUE		40,000	
51 Lacomb Rd	FRNT 259.00 DPTH	40,000	TOWN TAXABLE VALUE		40,000	
Norfolk, NY 13667	ACRES 1.90		SCHOOL TAXABLE VALUE		0	
	EAST-0350847 NRTH-1768385		FD028 Norfolk Fire Dist		40,000 TO M	
	DEED BOOK 2001 PG-2942					
	FULL MARKET VALUE	48,780				
***** 24.002-3-9.12 *****						
258 Mill Rd						
24.002-3-9.12	210 1 Family Res		COUNTY TAXABLE VALUE		70,000	
Roberts Charles	Norwood-Norfolk 406201	20,000	TOWN TAXABLE VALUE		70,000	
Roberts Teddra	1825'ff 31.06Ad	70,000	SCHOOL TAXABLE VALUE		70,000	
910 McEwen Rd	ACRES 31.00		FD028 Norfolk Fire Dist		70,000 TO M	
North Lawrence, NY 12967	EAST-0349434 NRTH-1768990					
	DEED BOOK 2004 PG-12035					
	FULL MARKET VALUE	85,366				
*****						

STATE OF NEW YORK  
COUNTY - St Lawrence  
TOWN - Norfolk  
SWIS - 406289

2 0 1 6 T E N T A T I V E A S S E S S M E N T R O L L  
T A X A B L E SECTION OF THE ROLL - 1

PAGE 339  
VALUATION DATE-JUL 01, 2015  
TAXABLE STATUS DATE-MAR 01, 2016

TAX MAP NUMBER SEQUENCE  
UNIFORM PERCENT OF VALUE IS 082.00  
UNIFORM PERCENT OF VALUE IS 082.00

TAX MAP PARCEL NUMBER	PROPERTY LOCATION & CLASS	ASSESSMENT	EXEMPTION CODE	COUNTY	TOWN	SCHOOL
CURRENT OWNERS NAME	SCHOOL DISTRICT	LAND	TAX DESCRIPTION	TAXABLE VALUE		
CURRENT OWNERS ADDRESS	PARCEL SIZE/GRID COORD	TOTAL	SPECIAL DISTRICTS			ACCOUNT NO.
***** 24.002-3-10 *****						
	316 Mill Rd					1- 87- 4
24.002-3-10	240 Rural res		VET DIS C 41142	0	12,560	0
Lashomb Jeremy P	Norwood-Norfolk 406201	21,400	VET COM C 41132	0	15,700	0
Lashomb Kristin L	FRNT 495.00 DPTH	62,800	VET COM T 41133	0	0	12,300
316 Mill Rd	ACRES 57.00 BANK8888111		VET DIS T 41143	0	0	12,560
Norfolk, NY 13667	EAST-0350048 NRTH-1770563		Basic Star 41854	0	0	0
	DEED BOOK 2011 PG-7034		COUNTY TAXABLE VALUE		34,540	24,600
	FULL MARKET VALUE	76,585	TOWN TAXABLE VALUE		37,940	
			SCHOOL TAXABLE VALUE		38,200	
			FD028 Norfolk Fire Dist		62,800	TO M
***** 24.002-3-11.1 *****						
	Mill Rd					1- 39- 7
24.002-3-11.1	322 Rural vac>10		COUNTY TAXABLE VALUE		15,900	
Parker Steven R	Norwood-Norfolk 406201	15,900	TOWN TAXABLE VALUE		15,900	
Parker Dorothy J	FRNT 136.00 DPTH	15,900	SCHOOL TAXABLE VALUE		15,900	
1331 State Highway 72	ACRES 39.70		FD028 Norfolk Fire Dist		15,900	TO M
Colton, NY 13625	EAST-0349876 NRTH-1771120					
	DEED BOOK 2010 PG-12746					
	FULL MARKET VALUE	19,390				
***** 24.002-3-12 *****						
	Lacomb Rd					
24.002-3-12	314 Rural vac<10		COUNTY TAXABLE VALUE		5,900	
Burke Christopher	Norwood-Norfolk 406201	5,900	TOWN TAXABLE VALUE		5,900	
Burke Valerie	Rural Vacant	5,900	SCHOOL TAXABLE VALUE		5,900	
22 Old Route 55	FRNT 200.00 DPTH 875.00		FD028 Norfolk Fire Dist		5,900	TO M
Pawling, NY 12564	ACRES 4.00					
	EAST-0352896 NRTH-1768891					
	DEED BOOK 2001 PG-17932					
	FULL MARKET VALUE	7,195				
***** 24.002-3-14.2 *****						
	80 LaComb Rd					
24.002-3-14.2	270 Mfg housing		Basic Star 41854	0	0	24,600
Jenne Stephen	Norwood-Norfolk 406201	10,000	COUNTY TAXABLE VALUE		70,000	
Jenne Roberta	FRNT 256.00 DPTH 253.00	70,000	TOWN TAXABLE VALUE		70,000	
80 LaComb Rd	ACRES 1.60 BANK8888830		SCHOOL TAXABLE VALUE		45,400	
Norfolk, NY 13667	EAST-0351822 NRTH-1768563		FD028 Norfolk Fire Dist		70,000	TO M
	DEED BOOK 2003 PG-16426					
	FULL MARKET VALUE	85,366				
***** 24.002-3-15.3 *****						
	141 Lacomb Rd					
24.002-3-15.3	210 1 Family Res		Basic Star 41854	0	0	24,600
Barkley Benjamin J	Norwood-Norfolk 406201	7,100	COUNTY TAXABLE VALUE		120,500	
Barkley Katherine Y	FRNT 250.00 DPTH	120,500	TOWN TAXABLE VALUE		120,500	
141 LaComb Rd	ACRES 2.50		SCHOOL TAXABLE VALUE		95,900	
Norfolk, NY 13667	EAST-0352923 NRTH-1769746		FD028 Norfolk Fire Dist		120,500	TO M
	DEED BOOK 2007 PG-10112					
	FULL MARKET VALUE	146,951				
*****						

STATE OF NEW YORK  
COUNTY - St Lawrence  
TOWN - Norfolk  
SWIS - 406289

2 0 1 6 T E N T A T I V E A S S E S S M E N T R O L L  
T A X A B L E SECTION OF THE ROLL - 1

PAGE 340  
VALUATION DATE-JUL 01, 2015  
TAXABLE STATUS DATE-MAR 01, 2016

TAX MAP NUMBER SEQUENCE  
UNIFORM PERCENT OF VALUE IS 082.00  
UNIFORM PERCENT OF VALUE IS 082.00

TAX MAP PARCEL NUMBER	PROPERTY LOCATION & CLASS	ASSESSMENT	EXEMPTION CODE	COUNTY	TOWN	SCHOOL
CURRENT OWNERS NAME	SCHOOL DISTRICT	LAND	TAX DESCRIPTION	TAXABLE VALUE		
CURRENT OWNERS ADDRESS	PARCEL SIZE/GRID COORD	TOTAL	SPECIAL DISTRICTS	ACCOUNT NO.		
***** 24.002-3-15.12 *****						
24.002-3-15.12	151 LaComb Rd					
Russell Robert E (LU)	210 1 Family Res		VET DIS T 41143	0	0	24,600
Russell Erma J (LU)	Norwood-Norfolk 406201	9,400	VET COM C 41132	0	16,400	0
151 LaComb Rd	FRNT 197.00 DPTH 535.00	129,400	VET DIS C 41142	0	32,800	0
Norfolk, NY 13667-3255	ACRES 2.40		VET COM T 41133	0	0	12,300
	EAST-0353271 NRTH-1770040		Enhanced S 41834	0	0	0
	DEED BOOK 2015 PG-12690		COUNTY TAXABLE VALUE		80,200	
	FULL MARKET VALUE	157,805	TOWN TAXABLE VALUE		92,500	
			SCHOOL TAXABLE VALUE		75,850	
			FD028 Norfolk Fire Dist		129,400	TO M
***** 24.002-3-15.112 *****						
24.002-3-15.112	Lacomb Rd					
Barkley Ben	314 Rural vac<10		COUNTY TAXABLE VALUE		5,000	
Barkley Katherine	Norwood-Norfolk 406201	5,000	TOWN TAXABLE VALUE		5,000	
141 Lacomb Rd	238 'x566'	5,000	SCHOOL TAXABLE VALUE		5,000	
Norfolk, NY 13667	FRNT 238.00 DPTH 520.00		FD028 Norfolk Fire Dist		5,000	TO M
	ACRES 3.00					
	EAST-0352982 NRTH-1769929					
	DEED BOOK 2012 PG-4957					
	FULL MARKET VALUE	6,098				
***** 24.002-3-17.1 *****						
24.002-3-17.1	35 Lacomb Rd					
Archambault Claude	210 1 Family Res		Enhanced S 41834	0	0	0
35 Lacomb Rd	Norwood-Norfolk 406201	7,400	COUNTY TAXABLE VALUE		102,500	
Norfolk, NY 13667	150x315x155x316	102,500	TOWN TAXABLE VALUE		102,500	
	FRNT 307.00 DPTH		SCHOOL TAXABLE VALUE		48,950	
	ACRES 2.30		FD028 Norfolk Fire Dist		102,500	TO M
	EAST-0350503 NRTH-1768156					
	DEED BOOK 2013 PG-15659					
	FULL MARKET VALUE	125,000				
***** 24.002-3-18 *****						
24.002-3-18	124 Lacomb Rd					
Nolan Jessica A	210 1 Family Res		Basic Star 41854	0	0	0
124 Lacomb Rd	Norwood-Norfolk 406201	10,000	COUNTY TAXABLE VALUE		66,600	
Norfolk, NY 13667	FRNT 917.00 DPTH	66,600	TOWN TAXABLE VALUE		66,600	
	ACRES 18.70		SCHOOL TAXABLE VALUE		42,000	
	EAST-0352602 NRTH-1768518		FD028 Norfolk Fire Dist		66,600	TO M
	DEED BOOK 2009 PG-16909					
	FULL MARKET VALUE	81,220				
***** 24.002-3-19 *****						
24.002-3-19	Off Lacomb Rd					
Jenne Steven	311 Res vac land		COUNTY TAXABLE VALUE		5,000	
Jenne Roberta	Norwood-Norfolk 406201	5,000	TOWN TAXABLE VALUE		5,000	
80 Lacomb Rd	FRNT 256.00 DPTH 599.00	5,000	SCHOOL TAXABLE VALUE		5,000	
Norfolk, NY 13667	ACRES 3.50		FD028 Norfolk Fire Dist		5,000	TO M
	EAST-0352049 NRTH-1768181					
	DEED BOOK 2009 PG-1805					
	FULL MARKET VALUE	6,098				

STATE OF NEW YORK  
COUNTY - St Lawrence  
TOWN - Norfolk  
SWIS - 406289

2 0 1 6 T E N T A T I V E A S S E S S M E N T R O L L  
T A X A B L E SECTION OF THE ROLL - 1

PAGE 341  
VALUATION DATE-JUL 01, 2015  
TAXABLE STATUS DATE-MAR 01, 2016

TAX MAP NUMBER SEQUENCE  
UNIFORM PERCENT OF VALUE IS 082.00  
UNIFORM PERCENT OF VALUE IS 082.00

TAX MAP PARCEL NUMBER	PROPERTY LOCATION & CLASS	ASSESSMENT	EXEMPTION CODE-----	COUNTY-----	TOWN-----	SCHOOL
CURRENT OWNERS NAME	SCHOOL DISTRICT	LAND	TAX DESCRIPTION	TAXABLE VALUE		
CURRENT OWNERS ADDRESS	PARCEL SIZE/GRID COORD	TOTAL	SPECIAL DISTRICTS			ACCOUNT NO.
*****						
24.002-3-20.1	70 Lacombe Rd				24.002-3-20.1	*****
Ashley Christie E	210 1 Family Res		Basic Star 41854	0	0	0 24,600
36 Sober St	Norwood-Norfolk 406201	19,350	COUNTY TAXABLE VALUE		99,350	
Norfolk, NY 13667	FRNT 388.00 DPTH 889.00	99,350	TOWN TAXABLE VALUE		99,350	
	ACRES 7.70		SCHOOL TAXABLE VALUE		74,750	
	EAST-0351706 NRTH-1768101		FD028 Norfolk Fire Dist		99,350 TO M	
	DEED BOOK 2012 PG-18617					
	FULL MARKET VALUE	121,159				
*****						
24.002-3-20.2	Lacombe Rd				24.002-3-20.2	*****
Fedonick Randall	314 Rural vac<10		COUNTY TAXABLE VALUE		3,200	
48 Lacombe Rd	Norwood-Norfolk 406201	3,200	TOWN TAXABLE VALUE		3,200	
Norfolk, NY 13667	FRNT 250.00 DPTH 889.00	3,200	SCHOOL TAXABLE VALUE		3,200	
	ACRES 5.00		FD028 Norfolk Fire Dist		3,200 TO M	
	EAST-0351457 NRTH-1767940					
	DEED BOOK 2011 PG-11344					
	FULL MARKET VALUE	3,902				
*****						
24.002-3-21	Lacombe Rd				24.002-3-21	*****
LaMay Darren	322 Rural vac>10		COUNTY TAXABLE VALUE		10,000	1- 47- 9.1
LaMay Mary Beth	Norwood-Norfolk 406201	10,000	TOWN TAXABLE VALUE		10,000	
545 Lacombe Rd	FRNT 120.00 DPTH	10,000	SCHOOL TAXABLE VALUE		10,000	
Norfolk, NY 13667	ACRES 10.00		FD028 Norfolk Fire Dist		10,000 TO M	
	EAST-0350190 NRTH-1768610					
	DEED BOOK 2014 PG-12357					
	FULL MARKET VALUE	12,195				
*****						
24.002-3-23	LaComb Rd				24.002-3-23	*****
Nolan Jessica	314 Rural vac<10		COUNTY TAXABLE VALUE		83,700	
124 LaComb Rd	Norwood-Norfolk 406201	83,700	TOWN TAXABLE VALUE		83,700	
Norfolk, NY 13667	FRNT 888.00 DPTH	83,700	SCHOOL TAXABLE VALUE		83,700	
	ACRES 139.50		FD028 Norfolk Fire Dist		83,700 TO M	
	EAST-0351236 NRTH-1769948					
	DEED BOOK 2014 PG-10873					
	FULL MARKET VALUE	102,073				
*****						



STATE OF NEW YORK  
 COUNTY - St Lawrence  
 TOWN - Norfolk  
 SWIS - 406289

2 0 1 6 T E N T A T I V E A S S E S S M E N T R O L L  
 T A X A B L E S E C T I O N O F T H E R O L L - 1  
 M A P S E C T I O N - 0 2 4  
 S U B - S E C T I O N - 0 0 2  
 U N I F O R M P E R C E N T O F V A L U E I S 0 8 2 . 0 0

PAGE 342  
 VALUATION DATE-JUL 01, 2015  
 TAXABLE STATUS DATE-MAR 01, 2016  
 RPS150/V04/L015  
 CURRENT DATE 4/26/2016

\*\*\* S P E C I A L D I S T R I C T S U M M A R Y \*\*\*

CODE	DISTRICT NAME	TOTAL PARCELS	EXTENSION TYPE	EXTENSION VALUE	AD VALOREM VALUE	EXEMPT AMOUNT	TAXABLE VALUE
AG002	Ag Dist #2		7 MOVTAX				
FD028	Norfolk Fire D	94	TOTAL M		5051,730		5051,730

\*\*\* S C H O O L D I S T R I C T S U M M A R Y \*\*\*

CODE	DISTRICT NAME	TOTAL PARCELS	ASSESSED LAND	ASSESSED TOTAL	EXEMPT AMOUNT	TOTAL TAXABLE	STAR AMOUNT	STAR TAXABLE
405801	Massena 1	66	607,080	3565,380	18,725	3546,655	1395,275	2151,380
406201	Norwood-Norfolk	28	470,950	1486,350		1486,350	470,050	1016,300
	S U B - T O T A L	94	1078,030	5051,730	18,725	5033,005	1865,325	3167,680
	T O T A L	94	1078,030	5051,730	18,725	5033,005	1865,325	3167,680

\*\*\* S Y S T E M C O D E S S U M M A R Y \*\*\*

NO SYSTEM EXEMPTIONS AT THIS LEVEL

\*\*\* E X E M P T I O N S U M M A R Y \*\*\*

CODE	DESCRIPTION	TOTAL PARCELS	COUNTY	TOWN	SCHOOL
41122	VET WAR C	6	56,310		
41123	VET WAR T	6		44,280	
41132	VET COM C	7	105,900		
41133	VET COM T	7		84,550	
41142	VET DIS C	4	80,860		
41143	VET DIS T	4		72,660	
41161	CW_15_VET/	2	29,415	29,415	
41802	Aged - Cou	1	15,916		
41803	Aged - Tow	1		13,836	
41804	Aged - Sch	1			18,725
41834	Enhanced S	20			1028,125
41854	Basic Star	35			837,200

STATE OF NEW YORK  
 COUNTY - St Lawrence  
 TOWN - Norfolk  
 SWIS - 406289

2 0 1 6 T E N T A T I V E A S S E S S M E N T R O L L  
 T A X A B L E S E C T I O N O F T H E R O L L - 1  
 M A P S E C T I O N - 0 2 4  
 S U B - S E C T I O N - 0 0 2  
 U N I F O R M P E R C E N T O F V A L U E I S 0 8 2 . 0 0

PAGE 343  
 VALUATION DATE-JUL 01, 2015  
 TAXABLE STATUS DATE-MAR 01, 2016  
 RPS150/V04/L015  
 CURRENT DATE 4/26/2016

\*\*\* E X E M P T I O N S U M M A R Y \*\*\*

CODE	DESCRIPTION	TOTAL PARCELS	COUNTY	TOWN	SCHOOL
	T O T A L	94	288,401	244,741	1884,050

\*\*\* G R A N D T O T A L S \*\*\*

ROLL SEC	DESCRIPTION	TOTAL PARCELS	ASSESSED LAND	ASSESSED TOTAL	TAXABLE COUNTY	TAXABLE TOWN	TAXABLE SCHOOL	STAR TAXABLE
1	TAXABLE	94	1078,030	5051,730	4763,329	4806,989	5033,005	3167,680

STATE OF NEW YORK  
COUNTY - St Lawrence  
TOWN - Norfolk  
SWIS - 406289

2 0 1 6 T E N T A T I V E A S S E S S M E N T R O L L  
T A X A B L E SECTION OF THE ROLL - 1

PAGE 344  
VALUATION DATE-JUL 01, 2015  
TAXABLE STATUS DATE-MAR 01, 2016

TAX MAP NUMBER SEQUENCE  
UNIFORM PERCENT OF VALUE IS 082.00  
UNIFORM PERCENT OF VALUE IS 082.00

TAX MAP PARCEL NUMBER	PROPERTY LOCATION & CLASS	ASSESSMENT	EXEMPTION CODE	COUNTY	TOWN	SCHOOL
CURRENT OWNERS NAME	SCHOOL DISTRICT	LAND	TAX DESCRIPTION	TAXABLE VALUE		
CURRENT OWNERS ADDRESS	PARCEL SIZE/GRID COORD	TOTAL	SPECIAL DISTRICTS	ACCOUNT NO.		
*****						
24.003-1-1.2	Grantville Rd 322 Rural vac>10		COUNTY TAXABLE VALUE	9,300		1-100- 4.2
Weller Carter J	Norwood-Norfolk 406201	9,300	TOWN TAXABLE VALUE	9,300		
631 County Route 34	FRNT 200.00 DPTH	9,300	SCHOOL TAXABLE VALUE	9,300		
Potsdam, NY 13676-3536	ACRES 13.80		FD028 Norfolk Fire Dist	9,300 TO M		
	EAST-0336777 NRTH-1767376					
PRIOR OWNER ON 3/01/2016	DEED BOOK 2016 PG-2312					
Weller Carter J	FULL MARKET VALUE	11,341				
*****						
24.003-1-1.4	Grantville Rd 314 Rural vac<10		COUNTY TAXABLE VALUE	6,000		1-100- 4.4
Stacy Michael J	Norwood-Norfolk 406201	6,000	TOWN TAXABLE VALUE	6,000		
PO Box 141	Vacant Land	6,000	SCHOOL TAXABLE VALUE	6,000		
Raymondville, NY 13678-0141	FRNT 200.00 DPTH 352.00		FD028 Norfolk Fire Dist	6,000 TO M		
	ACRES 1.60					
	EAST-0337669 NRTH-1766674					
	DEED BOOK 2007 PG-21837					
	FULL MARKET VALUE	7,317				
*****						
24.003-1-1.5	Grantville Rd 322 Rural vac>10		COUNTY TAXABLE VALUE	13,700		1-100- 4.3
Stacy Michael	Norwood-Norfolk 406201	13,700	TOWN TAXABLE VALUE	13,700		
Doyle Mary Ann	ACRES 30.70	13,700	SCHOOL TAXABLE VALUE	13,700		
PO Box 141	EAST-0337051 NRTH-1767513		FD028 Norfolk Fire Dist	13,700 TO M		
Raymondville, NY 13678-0141	DEED BOOK 2006 PG-9754					
	FULL MARKET VALUE	16,707				
*****						
24.003-1-1.6	Grantville Rd 322 Rural vac>10		COUNTY TAXABLE VALUE	9,000		1-100- 4.6
St Pierre Roseanna	Norwood-Norfolk 406201	9,000	TOWN TAXABLE VALUE	9,000		
23 Highland St	Also 1999/15701	9,000	SCHOOL TAXABLE VALUE	9,000		
Bristol, CT 06010-3564	ACRES 12.50		FD028 Norfolk Fire Dist	9,000 TO M		
	EAST-0336574 NRTH-1767282					
	DEED BOOK 1999 PG-16388					
	FULL MARKET VALUE	10,976				
*****						
24.003-1-5	221 Grantville Rd 210 1 Family Res		COUNTY TAXABLE VALUE	44,900		1-114- 1
Crowe Janice (LU)	Norwood-Norfolk 406201	5,300	TOWN TAXABLE VALUE	44,900		
9 Elm St	FRNT 75.00 DPTH 250.00	44,900	SCHOOL TAXABLE VALUE	44,900		
Norwood, NY 13668	ACRES 0.42		FD028 Norfolk Fire Dist	44,900 TO M		
	EAST-0337974 NRTH-1766771					
	DEED BOOK 2014 PG-635					
	FULL MARKET VALUE	54,756				
*****						

STATE OF NEW YORK  
COUNTY - St Lawrence  
TOWN - Norfolk  
SWIS - 406289

2 0 1 6 T E N T A T I V E A S S E S S M E N T R O L L  
T A X A B L E SECTION OF THE ROLL - 1

PAGE 345  
VALUATION DATE-JUL 01, 2015  
TAXABLE STATUS DATE-MAR 01, 2016

TAX MAP NUMBER SEQUENCE  
UNIFORM PERCENT OF VALUE IS 082.00  
UNIFORM PERCENT OF VALUE IS 082.00

TAX MAP PARCEL NUMBER	PROPERTY LOCATION & CLASS	ASSESSMENT	EXEMPTION CODE	COUNTY	TOWN	SCHOOL
CURRENT OWNERS NAME	SCHOOL DISTRICT	LAND	TAX DESCRIPTION	TAXABLE VALUE		
CURRENT OWNERS ADDRESS	PARCEL SIZE/GRID COORD	TOTAL	SPECIAL DISTRICTS	ACCOUNT NO.		
*****						
24.003-1-6.1	225 Grantville Rd			24.003-1-6.1		1-115- 1
Terrillion James	240 Rural res		Enhanced S 41834	0	0	53,550
225 Grantville Rd	Norwood-Norfolk 406201	34,300	COUNTY TAXABLE VALUE		72,300	
Norfolk, NY 13667	ACRES 140.30	72,300	TOWN TAXABLE VALUE		72,300	
	EAST-0337486 NRTH-1767721		SCHOOL TAXABLE VALUE		18,750	
	DEED BOOK 724 PG-375		FD028 Norfolk Fire Dist		72,300 TO M	
	FULL MARKET VALUE	88,171				
*****						
24.003-1-7	Grantville Rd			24.003-1-7		1- 12- 7
McCarthy Timothy R	322 Rural vac>10		COUNTY TAXABLE VALUE		16,400	
5651 N Centenary Rd Lot 19	Norwood-Norfolk 406201	16,400	TOWN TAXABLE VALUE		16,400	
Sodus, NY 14551	ACRES 49.30	16,400	SCHOOL TAXABLE VALUE		16,400	
	EAST-0338390 NRTH-1767666		FD028 Norfolk Fire Dist		16,400 TO M	
	DEED BOOK 1073 PG-246					
	FULL MARKET VALUE	20,000				
*****						
24.003-1-9.1	298 Grantville Rd			24.003-1-9.1		1- 44- 6
Premo Blake F	210 1 Family Res		Basic Star 41854	0	0	24,600
Premo Terry E	Norwood-Norfolk 406201	10,000	COUNTY TAXABLE VALUE		61,000	
298 Grantville Rd	See 36/786-Agreement To	61,000	TOWN TAXABLE VALUE		61,000	
Norfolk, NY 13667	Purchase Property		SCHOOL TAXABLE VALUE		36,400	
	Doublewide		FD028 Norfolk Fire Dist		61,000 TO M	
	FRNT 580.00 DPTH					
	ACRES 47.00					
	EAST-0340880 NRTH-1766102					
	DEED BOOK 2004 PG-20359					
	FULL MARKET VALUE	74,390				
*****						
24.003-1-10	Grantville Rd			24.003-1-10		1- 31- 7
Ball Garrett	322 Rural vac>10		COUNTY TAXABLE VALUE		6,800	
Martin Sheldon	Norwood-Norfolk 406201	6,800	TOWN TAXABLE VALUE		6,800	
1017 E Lehman St	FRNT 380.00 DPTH	6,800	SCHOOL TAXABLE VALUE		6,800	
Lebanon, PA 17046-8167	ACRES 25.00		FD028 Norfolk Fire Dist		6,800 TO M	
	EAST-0341281 NRTH-1766393					
	DEED BOOK 2015 PG-4822					
	FULL MARKET VALUE	8,293				
*****						
24.003-1-11	Grantville Rd			24.003-1-11		1- 8-13
Seaway Timber Harvesting Inc	322 Rural vac>10		COUNTY TAXABLE VALUE		44,300	
15121 State Highway 37	Norwood-Norfolk 406201	44,300	TOWN TAXABLE VALUE		44,300	
Massena, NY 13662	Landlocked Vacant	44,300	SCHOOL TAXABLE VALUE		44,300	
	ACRES 164.10		FD028 Norfolk Fire Dist		44,300 TO M	
	EAST-0343055 NRTH-1764219					
	DEED BOOK 1064 PG-23					
	FULL MARKET VALUE	54,024				
*****						

STATE OF NEW YORK  
COUNTY - St Lawrence  
TOWN - Norfolk  
SWIS - 406289

2 0 1 6 T E N T A T I V E A S S E S S M E N T R O L L  
T A X A B L E SECTION OF THE ROLL - 1

PAGE 346  
VALUATION DATE-JUL 01, 2015  
TAXABLE STATUS DATE-MAR 01, 2016

TAX MAP NUMBER SEQUENCE  
UNIFORM PERCENT OF VALUE IS 082.00  
UNIFORM PERCENT OF VALUE IS 082.00

TAX MAP PARCEL NUMBER	PROPERTY LOCATION & CLASS	ASSESSMENT	EXEMPTION CODE-----	COUNTY-----	TOWN-----	SCHOOL
CURRENT OWNERS NAME	SCHOOL DISTRICT	LAND	TAX DESCRIPTION	TAXABLE VALUE		
CURRENT OWNERS ADDRESS	PARCEL SIZE/GRID COORD	TOTAL	SPECIAL DISTRICTS			ACCOUNT NO.
*****						
24.003-1-12.1	284 Grantville Rd			24.003-1-12.1		*****
Caskinette Floyd	210 1 Family Res		COUNTY TAXABLE VALUE	20,000		1- 93- 5
583 County Route 65	Norwood-Norfolk 406201	9,100	TOWN TAXABLE VALUE	20,000		
Bernhards Bay, NY 13028	FRNT 202.00 DPTH	20,000	SCHOOL TAXABLE VALUE	20,000		
	ACRES 5.30		FD028 Norfolk Fire Dist	20,000 TO M		
	EAST-0339797 NRTH-1766936					
	DEED BOOK 1998 PG-9442					
	FULL MARKET VALUE	24,390				
*****						
24.003-1-12.2	292 Grantville Rd			24.003-1-12.2		*****
Derosia Cecelia M	270 Mfg housing		Basic Star 41854	0	0	1- 93-5
292 Grantville Rd	Norwood-Norfolk 406201	7,800	COUNTY TAXABLE VALUE	13,300	0	13,300
Norfolk, NY 13667	1984 Trl	13,300	TOWN TAXABLE VALUE	13,300		
	FRNT 144.00 DPTH 350.00		SCHOOL TAXABLE VALUE	0		
	ACRES 1.10		FD028 Norfolk Fire Dist	13,300 TO M		
	EAST-0339745 NRTH-1767197					
	DEED BOOK 1999 PG-9982					
	FULL MARKET VALUE	16,220				
*****						
24.003-1-13.1	276 Grantville Rd			24.003-1-13.1		*****
Premo Raymond J	311 Res vac land		COUNTY TAXABLE VALUE	8,400		1- 95- 8
Premo Deborah J	Norwood-Norfolk 406201	8,400	TOWN TAXABLE VALUE	8,400		
278 Grantville Rd	FRNT 200.00 DPTH 260.00	8,400	SCHOOL TAXABLE VALUE	8,400		
Norfolk, NY 13667	ACRES 1.20		FD028 Norfolk Fire Dist	8,400 TO M		
	EAST-0339298 NRTH-1767043					
	DEED BOOK 1097 PG-682					
	FULL MARKET VALUE	10,244				
*****						
24.003-1-14.1	270 Grantville Rd			24.003-1-14.1		*****
Young Justin T	240 Rural res		Basic Star 41854	0	0	1- 95- 7
270 Grantville Rd	Norwood-Norfolk 406201	12,300	COUNTY TAXABLE VALUE	79,500	0	24,600
Norfolk, NY 13667-3265	FRNT 536.00 DPTH	79,500	TOWN TAXABLE VALUE	79,500		
	ACRES 24.20 BANK8888869		SCHOOL TAXABLE VALUE	54,900		
	EAST-0339449 NRTH-1766126		FD028 Norfolk Fire Dist	79,500 TO M		
	DEED BOOK 2015 PG-16674					
	FULL MARKET VALUE	96,951				
*****						
24.003-1-14.2	278 Grantville Rd			24.003-1-14.2		*****
Premo Raymond J Jr	270 Mfg housing		Basic Star 41854	0	0	16,700
Premo Debra J	Norwood-Norfolk 406201	9,600	COUNTY TAXABLE VALUE	16,700	0	
278 Grantville Rd	FRNT 75.00 DPTH	16,700	TOWN TAXABLE VALUE	16,700		
Norfolk, NY 13667	ACRES 10.90		SCHOOL TAXABLE VALUE	0		
	EAST-0339825 NRTH-1766299		FD028 Norfolk Fire Dist	16,700 TO M		
	DEED BOOK 1041 PG-00198					
	FULL MARKET VALUE	20,366				
*****						

STATE OF NEW YORK  
 COUNTY - St Lawrence  
 TOWN - Norfolk  
 SWIS - 406289

2 0 1 6 T E N T A T I V E A S S E S S M E N T R O L L  
 T A X A B L E SECTION OF THE ROLL - 1

PAGE 347  
 VALUATION DATE-JUL 01, 2015  
 TAXABLE STATUS DATE-MAR 01, 2016

TAX MAP NUMBER SEQUENCE  
 UNIFORM PERCENT OF VALUE IS 082.00  
 UNIFORM PERCENT OF VALUE IS 082.00

TAX MAP PARCEL NUMBER	PROPERTY LOCATION & CLASS	ASSESSMENT	EXEMPTION CODE-----	COUNTY-----	TOWN-----	SCHOOL
CURRENT OWNERS NAME	SCHOOL DISTRICT	LAND	TAX DESCRIPTION	TAXABLE VALUE		
CURRENT OWNERS ADDRESS	PARCEL SIZE/GRID COORD	TOTAL	SPECIAL DISTRICTS			ACCOUNT NO.
*****						
24.003-1-15.12	100 Trippanyville Rd			24.003-1-15.12		*****
Speer Donald Jr	270 Mfg housing		Basic Star 41854	0	0	24,600
Speer Sonya	Norwood-Norfolk 406201	7,700	COUNTY TAXABLE VALUE		62,600	
100 Trippanyville Rd	FRNT 150.00 DPTH 300.00	62,600	TOWN TAXABLE VALUE		62,600	
Norfolk, NY 13667	ACRES 1.00		SCHOOL TAXABLE VALUE		38,000	
	EAST-0341293 NRTH-1760439		FD028 Norfolk Fire Dist		62,600 TO M	
	DEED BOOK 2002 PG-17059					
	FULL MARKET VALUE	76,341				
*****						
24.003-1-15.111	112,116 Trippanyville Rd			24.003-1-15.111		*****
McGee Viola (Estate)	240 Rural res		COUNTY TAXABLE VALUE		18,000	1-125-12
PO Box 488	Norwood-Norfolk 406201	17,500	TOWN TAXABLE VALUE		18,000	
Norfolk, NY 13667	Trlr 1975 65X12	18,000	SCHOOL TAXABLE VALUE		18,000	
	ACRES 27.80		AG002 Ag Dist #2		.00 MT	
	EAST-0340847 NRTH-1761251		FD028 Norfolk Fire Dist		18,000 TO M	
	DEED BOOK 1071 PG-338					
	FULL MARKET VALUE	21,951				
*****						
24.003-1-15.112	110 Trippanyville Rd			24.003-1-15.112		*****
Woodard Mary	270 Mfg housing		COUNTY TAXABLE VALUE		17,700	
PO Box 488	Norwood-Norfolk 406201	7,700	TOWN TAXABLE VALUE		17,700	
Norfolk, NY 13667	1980 14X70 Trlr	17,700	SCHOOL TAXABLE VALUE		17,700	
	FRNT 150.00 DPTH 300.00		AG002 Ag Dist #2		.00 MT	
	ACRES 1.00		FD028 Norfolk Fire Dist		17,700 TO M	
	EAST-0341374 NRTH-1760582					
	DEED BOOK 1999 PG-18714					
	FULL MARKET VALUE	21,585				
*****						
24.003-1-16.1	80 Trippanyville Rd			24.003-1-16.1		*****
Nolan Donald B Sr	240 Rural res		VET WAR C 41122	0	6,990	0
Nolan Connie M	Norwood-Norfolk 406201	6,600	VET WAR T 41123	0	0	6,990
80 Trippanyville Rd	FRNT 520.00 DPTH	46,600	Enhanced S 41834	0	0	46,600
Norfolk, NY 13667	ACRES 2.80		COUNTY TAXABLE VALUE		39,610	
	EAST-0341220 NRTH-1759872		TOWN TAXABLE VALUE		39,610	
	DEED BOOK 2000 PG-12831		SCHOOL TAXABLE VALUE		0	
	FULL MARKET VALUE	56,829	AG002 Ag Dist #2		.00 MT	
			FD028 Norfolk Fire Dist		46,600 TO M	
*****						
24.003-1-16.2	85 Trippanyville Rd			24.003-1-16.2		*****
Nolan Matthew P	210 1 Family Res		Basic Star 41854	0	0	24,600
Nolan Elizabeth A	Norwood-Norfolk 406201	23,000	COUNTY TAXABLE VALUE		78,310	
80 Trippanyville Rd	FRNT 520.00 DPTH	78,310	TOWN TAXABLE VALUE		78,310	
Norfolk, NY 13667	ACRES 15.60		SCHOOL TAXABLE VALUE		53,710	
	EAST-0340518 NRTH-1760747		AG002 Ag Dist #2		.00 MT	
	DEED BOOK 2007 PG-8256		FD028 Norfolk Fire Dist		78,310 TO M	
	FULL MARKET VALUE	95,500				
*****						

STATE OF NEW YORK  
COUNTY - St Lawrence  
TOWN - Norfolk  
SWIS - 406289

2 0 1 6 T E N T A T I V E A S S E S S M E N T R O L L  
T A X A B L E SECTION OF THE ROLL - 1

PAGE 348  
VALUATION DATE-JUL 01, 2015  
TAXABLE STATUS DATE-MAR 01, 2016

TAX MAP NUMBER SEQUENCE  
UNIFORM PERCENT OF VALUE IS 082.00  
UNIFORM PERCENT OF VALUE IS 082.00

TAX MAP PARCEL NUMBER	PROPERTY LOCATION & CLASS	ASSESSMENT	EXEMPTION CODE	COUNTY	TOWN	SCHOOL
CURRENT OWNERS NAME	SCHOOL DISTRICT	LAND	TAX DESCRIPTION	TAXABLE VALUE		
CURRENT OWNERS ADDRESS	PARCEL SIZE/GRID COORD	TOTAL	SPECIAL DISTRICTS			ACCOUNT NO.
*****						
24.003-1-17	Off Trippanyville Rd			24.003-1-17		*****
Curran Logging Inc	322 Rural vac>10		COUNTY TAXABLE VALUE	18,200		1- 57- 1
Attn: Patrick J Curran	Norwood-Norfolk 406201	18,200	TOWN TAXABLE VALUE	18,200		
15121 State Highway 37	Landlocked & Trans Line	18,200	SCHOOL TAXABLE VALUE	18,200		
Massena, NY 13662	ACRES 67.40		AG002 Ag Dist #2	.00 MT		
	EAST-0339573 NRTH-1762291		FD028 Norfolk Fire Dist	18,200 TO M		
	DEED BOOK 1003 PG-360					
	FULL MARKET VALUE	22,195				
*****						
24.003-1-28	69,70 Trippanyville Rd			24.003-1-28		*****
Nolan Connie M	240 Rural res		COUNTY TAXABLE VALUE	27,700		1- 18- 2
Nolan Donald B	Norwood-Norfolk 406201	7,000	TOWN TAXABLE VALUE	27,700		
80 Trippanyville Rd	10.5 Ar	27,700	SCHOOL TAXABLE VALUE	27,700		
Norfolk, NY 13667	ACRES 10.20		AG002 Ag Dist #2	.00 MT		
	EAST-0340795 NRTH-1759907		FD028 Norfolk Fire Dist	27,700 TO M		
	DEED BOOK 2001 PG-15147					
	FULL MARKET VALUE	33,780				
*****						
24.003-1-29	96 & 98 Trippanyville Rd			24.003-1-29		*****
Newcombe Bruce (LU)	271 Mfg housings		Enhanced S 41834	0	0	35,900
Newcombe Linda (LU)	Norwood-Norfolk 406201	10,900	COUNTY TAXABLE VALUE	35,900		
98 Trippanyville Rd	Trlr 1973 12X60	35,900	TOWN TAXABLE VALUE	35,900		
Norfolk, NY 13667	2001 16x80		SCHOOL TAXABLE VALUE	0		
	FRNT 150.00 DPTH		AG002 Ag Dist #2	.00 MT		
	ACRES 10.40		FD028 Norfolk Fire Dist	35,900 TO M		
	EAST-0341705 NRTH-1760316					
	DEED BOOK 2009 PG-9136					
	FULL MARKET VALUE	43,780				
*****						
24.003-1-30	Joy Rd			24.003-1-30		*****
Curran Logging Inc	322 Rural vac>10		COUNTY TAXABLE VALUE	14,600		1- 56-15
Attn: Patrick J Curran Pres	Norwood-Norfolk 406201	14,600	TOWN TAXABLE VALUE	14,600		
15121 State Highway 37	ACRES 40.50	14,600	SCHOOL TAXABLE VALUE	14,600		
Massena, NY 13662	EAST-0337135 NRTH-1759907		AG002 Ag Dist #2	.00 MT		
	DEED BOOK 1003 PG-00360		FD028 Norfolk Fire Dist	14,600 TO M		
	FULL MARKET VALUE	17,805				
*****						
24.003-2-1.1	1391 CR 38			24.003-2-1.1		*****
Stark Glenn E	210 1 Family Res		Basic Star 41854	0	0	1-112- 7
1391 County Route 38	Norwood-Norfolk 406201	5,700	COUNTY TAXABLE VALUE	10,000		10,000
Norfolk, NY 13667	FRNT 200.00 DPTH 224.00	10,000	TOWN TAXABLE VALUE	10,000		
	ACRES 0.51		SCHOOL TAXABLE VALUE	0		
	EAST-0347355 NRTH-1761036		AG002 Ag Dist #2	.00 MT		
	DEED BOOK 469 PG-00473		FD028 Norfolk Fire Dist	10,000 TO M		
	FULL MARKET VALUE	12,195				
*****						

STATE OF NEW YORK  
COUNTY - St Lawrence  
TOWN - Norfolk  
SWIS - 406289

2 0 1 6 T E N T A T I V E A S S E S S M E N T R O L L  
T A X A B L E SECTION OF THE ROLL - 1

PAGE 349  
VALUATION DATE-JUL 01, 2015  
TAXABLE STATUS DATE-MAR 01, 2016

TAX MAP NUMBER SEQUENCE  
UNIFORM PERCENT OF VALUE IS 082.00  
UNIFORM PERCENT OF VALUE IS 082.00

TAX MAP PARCEL NUMBER	PROPERTY LOCATION & CLASS	ASSESSMENT	EXEMPTION CODE	COUNTY	TOWN	SCHOOL
CURRENT OWNERS NAME	SCHOOL DISTRICT	LAND	TAX DESCRIPTION	TAXABLE VALUE		
CURRENT OWNERS ADDRESS	PARCEL SIZE/GRID COORD	TOTAL	SPECIAL DISTRICTS			ACCOUNT NO.
*****						
24.003-2-1.21	1401 CR 38			24.003-2-1.21		*****
Martin Mary	270 Mfg housing		Basic Star 41854	0	0	1-112- 8
1401 County Route 38	Norwood-Norfolk 406201	4,100	COUNTY TAXABLE VALUE	17,300		
Norfolk, NY 13667	ACRES 0.78	17,300	TOWN TAXABLE VALUE	17,300		
	EAST-0347524 NRTH-1761078		SCHOOL TAXABLE VALUE	0		
	DEED BOOK 2009 PG-11297		AG002 Ag Dist #2	.00 MT		
	FULL MARKET VALUE	21,098	FD028 Norfolk Fire Dist	17,300 TO M		
*****						
24.003-2-2	1398 CR 38			24.003-2-2		*****
Osoway William M	270 Mfg housing		Basic Star 41854	0	0	1- 75- 1.1
1398 County Route 38	Norwood-Norfolk 406201	8,000	COUNTY TAXABLE VALUE	58,000		
Norfolk, NY 13667	ACRES 2.90 BANK8888293	58,000	TOWN TAXABLE VALUE	58,000		
	EAST-0347543 NRTH-1760732		SCHOOL TAXABLE VALUE	33,400		
	DEED BOOK 2013 PG-14396		AG002 Ag Dist #2	.00 MT		
	FULL MARKET VALUE	70,732	FD028 Norfolk Fire Dist	58,000 TO M		
*****						
24.003-2-3	1390 CR 38			24.003-2-3		*****
Danforth Sandra L	210 1 Family Res		COUNTY TAXABLE VALUE	7,000		1-124- 9
2378 Main St	Norwood-Norfolk 406201	3,700	TOWN TAXABLE VALUE	7,000		
Three Rivers, MA 01080	Old Style Plumbrook Rd	7,000	SCHOOL TAXABLE VALUE	7,000		
	FRNT 75.00 DPTH 125.00		AG002 Ag Dist #2	.00 MT		
	ACRES 0.22		FD028 Norfolk Fire Dist	7,000 TO M		
	EAST-0347397 NRTH-1760856					
	DEED BOOK 1070 PG-821					
	FULL MARKET VALUE	8,537				
*****						
24.003-2-4	1388 CR 38			24.003-2-4		*****
Danforth Sandra L	210 1 Family Res		COUNTY TAXABLE VALUE	9,000		1- 85- 7
2378 Main St	Norwood-Norfolk 406201	3,200	TOWN TAXABLE VALUE	9,000		
Three Rivers, MA 01080	FRNT 50.00 DPTH 200.00	9,000	SCHOOL TAXABLE VALUE	9,000		
	EAST-0347302 NRTH-1760750		AG002 Ag Dist #2	.00 MT		
	DEED BOOK 2010 PG-14990		FD028 Norfolk Fire Dist	9,000 TO M		
	FULL MARKET VALUE	10,976				
*****						
24.003-2-5	CR 38			24.003-2-5		*****
Bush Allen L	312 Vac w/imprv		COUNTY TAXABLE VALUE	6,800		1-118-10
Bush Darlene A	Norwood-Norfolk 406201	5,100	TOWN TAXABLE VALUE	6,800		
PO Box 34	Also Deed 1049/114	6,800	SCHOOL TAXABLE VALUE	6,800		
Raymondville, NY 13678-0034	FRNT 385.00 DPTH		AG002 Ag Dist #2	.00 MT		
	ACRES 1.80		FD028 Norfolk Fire Dist	6,800 TO M		
	EAST-0347016 NRTH-1760571					
	DEED BOOK 2002 PG-17361					
	FULL MARKET VALUE	8,293				
*****						



STATE OF NEW YORK  
COUNTY - St Lawrence  
TOWN - Norfolk  
SWIS - 406289

2 0 1 6 T E N T A T I V E A S S E S S M E N T R O L L  
T A X A B L E SECTION OF THE ROLL - 1

PAGE 350  
VALUATION DATE-JUL 01, 2015  
TAXABLE STATUS DATE-MAR 01, 2016

TAX MAP NUMBER SEQUENCE  
UNIFORM PERCENT OF VALUE IS 082.00  
UNIFORM PERCENT OF VALUE IS 082.00

TAX MAP PARCEL NUMBER	PROPERTY LOCATION & CLASS	ASSESSMENT	EXEMPTION CODE	COUNTY	TOWN	SCHOOL
CURRENT OWNERS NAME	SCHOOL DISTRICT	LAND	TAX DESCRIPTION	TAXABLE VALUE		
CURRENT OWNERS ADDRESS	PARCEL SIZE/GRID COORD	TOTAL	SPECIAL DISTRICTS	ACCOUNT NO.		
*****						
24.003-2-6.1	1362,1364 CR 38			24.003-2-6.1		1-118-11.1
Monroe Kevin	210 1 Family Res		Basic Star 41854	0	0	24,600
Monroe Kensie	Norwood-Norfolk 406201	10,800	COUNTY TAXABLE VALUE		80,400	
1364 County Route 38	Old Style & Beauty Shop	80,400	TOWN TAXABLE VALUE		80,400	
Norfolk, NY 13667	FRNT 414.00 DPTH		SCHOOL TAXABLE VALUE		55,800	
	ACRES 5.00		AG002 Ag Dist #2		.00 MT	
	EAST-0346814 NRTH-1760264		FD028 Norfolk Fire Dist		80,400 TO M	
	DEED BOOK 2002 PG-17602					
	FULL MARKET VALUE	98,049				
*****						
24.003-2-9	1361 CR 38			24.003-2-9		1- 47- 5.2
Brown Allan	270 Mfg housing		Basic Star 41854	0	0	24,600
1361 County Route 38	Norwood-Norfolk 406201	7,800	COUNTY TAXABLE VALUE		68,700	
Norfolk, NY 13667	Double Wide 1991	68,700	TOWN TAXABLE VALUE		68,700	
	FRNT 208.00 DPTH 184.00		SCHOOL TAXABLE VALUE		44,100	
	ACRES 0.88		AG002 Ag Dist #2		.00 MT	
	EAST-0346488 NRTH-1760584		FD028 Norfolk Fire Dist		68,700 TO M	
	DEED BOOK 2000 PG-6221					
	FULL MARKET VALUE	83,780				
*****						
24.003-2-10	1373,1377, 1381 Cr 38			24.003-2-10		1- 47- 5.1
Bissonette Yancy	240 Rural res		COUNTY TAXABLE VALUE		27,300	
377 Highway Route 20	Norwood-Norfolk 406201	22,300	TOWN TAXABLE VALUE		27,300	
Sharon Springs, NY 13459	FRNT 530.00 DPTH	27,300	SCHOOL TAXABLE VALUE		27,300	
	ACRES 77.20		AG002 Ag Dist #2		.00 MT	
	EAST-0345855 NRTH-1762033		FD028 Norfolk Fire Dist		27,300 TO M	
	DEED BOOK 2005 PG-20432					
	FULL MARKET VALUE	33,293				
*****						
24.003-2-11	1385 CR 38			24.003-2-11		1- 65- 9
Martin Donald	210 1 Family Res		COUNTY TAXABLE VALUE		5,000	
Martin Loretta	Norwood-Norfolk 406201	1,500	TOWN TAXABLE VALUE		5,000	
1385 County Route 38	45'x75'x93'x85'	5,000	SCHOOL TAXABLE VALUE		5,000	
Norfolk, NY 13667	FRNT 30.00 DPTH		AG002 Ag Dist #2		.00 MT	
	EAST-0347146 NRTH-1760903		FD028 Norfolk Fire Dist		5,000 TO M	
	DEED BOOK 2014 PG-10526					
	FULL MARKET VALUE	6,098				
*****						
24.003-3-1	Grantville Rd			24.003-3-1		1-108- 7.10
Ladue Paul	322 Rural vac>10		COUNTY TAXABLE VALUE		9,900	
Ladue Kimberly A	Norwood-Norfolk 406201	9,900	TOWN TAXABLE VALUE		9,900	
PO Box 70	ACRES 16.90	9,900	SCHOOL TAXABLE VALUE		9,900	
Raymondville, NY 13678-0070	EAST-0341553 NRTH-1766525		FD028 Norfolk Fire Dist		9,900 TO M	
	DEED BOOK 2014 PG-15057					
	FULL MARKET VALUE	12,073				
*****						

STATE OF NEW YORK  
 COUNTY - St Lawrence  
 TOWN - Norfolk  
 SWIS - 406289

2 0 1 6 T E N T A T I V E A S S E S S M E N T R O L L

T A X A B L E SECTION OF THE ROLL - 1

VALUATION DATE-JUL 01, 2015  
 TAXABLE STATUS DATE-MAR 01, 2016

TAX MAP NUMBER SEQUENCE  
 UNIFORM PERCENT OF VALUE IS 082.00  
 UNIFORM PERCENT OF VALUE IS 082.00

TAX MAP PARCEL NUMBER	PROPERTY LOCATION & CLASS	ASSESSMENT	EXEMPTION CODE-----	COUNTY-----	TOWN-----	SCHOOL
CURRENT OWNERS NAME	SCHOOL DISTRICT	LAND	TAX DESCRIPTION	TAXABLE VALUE		ACCOUNT NO.
CURRENT OWNERS ADDRESS	PARCEL SIZE/GRID COORD	TOTAL	SPECIAL DISTRICTS			
*****						
24.003-3-2	Grantville Rd 322 Rural vac>10		COUNTY TAXABLE VALUE	8,700		1-108- 7.8
Testa Gary	Norwood-Norfolk 406201	8,700	TOWN TAXABLE VALUE	8,700		
Testa Michael	FRNT 202.00 DPTH	8,700	SCHOOL TAXABLE VALUE	8,700		
Attn: Gary Testa	ACRES 11.00		FD028 Norfolk Fire Dist	8,700 TO M		
614 Weekepeemee Rd	EAST-0341722 NRTH-1766636					
Woodbury, CT 06798-1601	DEED BOOK 936 PG-00349					
	FULL MARKET VALUE	10,610				
*****						
24.003-3-3	Grantville Rd 322 Rural vac>10		COUNTY TAXABLE VALUE	2,000		1-108- 7.6
Cook Roger	Norwood-Norfolk 406201	2,000	TOWN TAXABLE VALUE	2,000		
Attn: Nancy Kerrins	FRNT 202.00 DPTH	2,000	SCHOOL TAXABLE VALUE	2,000		
16 Highland St	ACRES 12.50		FD028 Norfolk Fire Dist	2,000 TO M		
Concord, NH 03301	EAST-0341923 NRTH-1766709					
	DEED BOOK 2000 PG-20138					
	FULL MARKET VALUE	2,439				
*****						
24.003-3-4	Grantville Rd 322 Rural vac>10		COUNTY TAXABLE VALUE	2,000		1-108- 7.5
Brown Danny	Norwood-Norfolk 406201	2,000	TOWN TAXABLE VALUE	2,000		
228 Ore Bed Rd	FRNT 202.00 DPTH	2,000	SCHOOL TAXABLE VALUE	2,000		
Harrisville, NY 13648-3245	ACRES 12.40		FD028 Norfolk Fire Dist	2,000 TO M		
	EAST-0342105 NRTH-1766787					
	DEED BOOK 2011 PG-16963					
	FULL MARKET VALUE	2,439				
*****						
24.003-3-5	Grantville Rd 322 Rural vac>10		COUNTY TAXABLE VALUE	1,600		1-108- 7.4
Malone Howard	Norwood-Norfolk 406201	1,600	TOWN TAXABLE VALUE	1,600		
PO Box 189	FRNT 202.00 DPTH	1,600	SCHOOL TAXABLE VALUE	1,600		
Raymondville, NY 13678-0189	ACRES 15.90		FD028 Norfolk Fire Dist	1,600 TO M		
	EAST-0342444 NRTH-1766724					
	DEED BOOK 2010 PG-15669					
	FULL MARKET VALUE	1,951				
*****						
24.003-3-6	380 Grantville Rd 270 Mfg housing		Dis & Lim 41932	0	11,050	0
Plourde Joseph	Norwood-Norfolk 406201	11,600	Basic Star 41854	0	0	0
380 Grantville Rd	1991 Tr1	22,100	COUNTY TAXABLE VALUE		11,050	
Norfolk, NY 13667	FRNT 202.00 DPTH		TOWN TAXABLE VALUE		22,100	
	ACRES 12.20		SCHOOL TAXABLE VALUE		0	
	EAST-0342356 NRTH-1767174		FD028 Norfolk Fire Dist		22,100 TO M	
	DEED BOOK 2011 PG-5763					
	FULL MARKET VALUE	26,951				
*****						

STATE OF NEW YORK  
COUNTY - St Lawrence  
TOWN - Norfolk  
SWIS - 406289

2 0 1 6 T E N T A T I V E A S S E S S M E N T R O L L  
T A X A B L E SECTION OF THE ROLL - 1

PAGE 352  
VALUATION DATE-JUL 01, 2015  
TAXABLE STATUS DATE-MAR 01, 2016

TAX MAP NUMBER SEQUENCE  
UNIFORM PERCENT OF VALUE IS 082.00  
UNIFORM PERCENT OF VALUE IS 082.00

TAX MAP PARCEL NUMBER	PROPERTY LOCATION & CLASS	ASSESSMENT	EXEMPTION CODE-----	COUNTY-----	TOWN-----	SCHOOL
CURRENT OWNERS NAME	SCHOOL DISTRICT	LAND	TAX DESCRIPTION	TAXABLE VALUE		
CURRENT OWNERS ADDRESS	PARCEL SIZE/GRID COORD	TOTAL	SPECIAL DISTRICTS	ACCOUNT NO.		
*****						
24.003-3-7	388 Grantville Rd			24.003-3-7		*****
Malone Howard J	270 Mfg housing		COUNTY TAXABLE VALUE			1-108- 7.2
PO Box 189	Norwood-Norfolk 406201	9,600	TOWN TAXABLE VALUE			
Raymondville, NY 13678-0189	1981 14X70	15,600	SCHOOL TAXABLE VALUE			
	212x3045x212x3082		FD028 Norfolk Fire Dist		15,600 TO M	
	ACRES 14.90					
	EAST-0342648 NRTH-1767151					
	DEED BOOK 2010 PG-13730					
	FULL MARKET VALUE	19,024				
*****						
24.003-3-8	394,400, 404 Grantville Rd			24.003-3-8		*****
Malone Howard J	271 Mfg housings		VET WAR T 41123	0	0	1-128-12
PO Box 189	Norwood-Norfolk 406201	15,850	VET WAR C 41122	0	4,620	0
Raymondville, NY 13678-0189	Doublewide W/junkyard	30,800	Basic Star 41854	0	0	0
	1979 12X60 Trlr		COUNTY TAXABLE VALUE		26,180	24,600
	1983 14x70		TOWN TAXABLE VALUE		26,180	
	ACRES 35.70		SCHOOL TAXABLE VALUE		6,200	
	EAST-0343026 NRTH-1767253		FD028 Norfolk Fire Dist		30,800 TO M	
	DEED BOOK 1999 PG-24768					
	FULL MARKET VALUE	37,561				
*****						

STATE OF NEW YORK  
 COUNTY - St Lawrence  
 TOWN - Norfolk  
 SWIS - 406289

2 0 1 6 T E N T A T I V E A S S E S S M E N T R O L L  
 T A X A B L E S E C T I O N O F T H E R O L L - 1  
 M A P S E C T I O N - 0 2 4  
 S U B - S E C T I O N - 0 0 3  
 U N I F O R M P E R C E N T O F V A L U E I S 0 8 2 . 0 0

PAGE 353  
 VALUATION DATE-JUL 01, 2015  
 TAXABLE STATUS DATE-MAR 01, 2016  
 RPS150/V04/L015  
 CURRENT DATE 4/26/2016

\*\*\* S P E C I A L D I S T R I C T S U M M A R Y \*\*\*

CODE	DISTRICT NAME	TOTAL PARCELS	EXTENSION TYPE	EXTENSION VALUE	AD VALOREM VALUE	EXEMPT AMOUNT	TAXABLE VALUE
AG002	Ag Dist #2	18	MOVTAX				
FD028	Norfolk Fire D	42	TOTAL M		1123,410		1123,410

\*\*\* S C H O O L D I S T R I C T S U M M A R Y \*\*\*

CODE	DISTRICT NAME	TOTAL PARCELS	ASSESSED LAND	ASSESSED TOTAL	EXEMPT AMOUNT	TOTAL TAXABLE	STAR AMOUNT	STAR TAXABLE
406201	Norwood-Norfolk	42	448,950	1123,410		1123,410	412,250	711,160
	S U B - T O T A L	42	448,950	1123,410		1123,410	412,250	711,160
	T O T A L	42	448,950	1123,410		1123,410	412,250	711,160

\*\*\* S Y S T E M C O D E S S U M M A R Y \*\*\*

NO SYSTEM EXEMPTIONS AT THIS LEVEL

\*\*\* E X E M P T I O N S U M M A R Y \*\*\*

CODE	DESCRIPTION	TOTAL PARCELS	COUNTY	TOWN	SCHOOL
41122	VET WAR C	2	11,610		
41123	VET WAR T	2		11,610	
41834	Enhanced S	3			136,050
41854	Basic Star	13			276,200
41932	Dis & Lim	1	11,050		
	T O T A L	21	22,660	11,610	412,250

STATE OF NEW YORK  
COUNTY - St Lawrence  
TOWN - Norfolk  
SWIS - 406289

2 0 1 6 T E N T A T I V E A S S E S S M E N T R O L L  
T A X A B L E SECTION OF THE ROLL - 1  
M A P S E C T I O N - 024  
S U B - S E C T I O N - 003  
UNIFORM PERCENT OF VALUE IS 082.00

PAGE 354  
VALUATION DATE-JUL 01, 2015  
TAXABLE STATUS DATE-MAR 01, 2016  
RPS150/V04/L015  
CURRENT DATE 4/26/2016

\*\*\* G R A N D T O T A L S \*\*\*

ROLL SEC	DESCRIPTION	TOTAL PARCELS	ASSESSED LAND	ASSESSED TOTAL	TAXABLE COUNTY	TAXABLE TOWN	TAXABLE SCHOOL	STAR TAXABLE
1	TAXABLE	42	448,950	1123,410	1100,750	1111,800	1123,410	711,160

STATE OF NEW YORK  
COUNTY - St Lawrence  
TOWN - Norfolk  
SWIS - 406289

2 0 1 6 T E N T A T I V E A S S E S S M E N T R O L L  
T A X A B L E SECTION OF THE ROLL - 1

PAGE 355  
VALUATION DATE-JUL 01, 2015  
TAXABLE STATUS DATE-MAR 01, 2016

TAX MAP NUMBER SEQUENCE  
UNIFORM PERCENT OF VALUE IS 082.00  
UNIFORM PERCENT OF VALUE IS 082.00

TAX MAP PARCEL NUMBER	PROPERTY LOCATION & CLASS	ASSESSMENT	EXEMPTION CODE	COUNTY	TOWN	SCHOOL
CURRENT OWNERS NAME	SCHOOL DISTRICT	LAND	TAX DESCRIPTION	TAXABLE VALUE		
CURRENT OWNERS ADDRESS	PARCEL SIZE/GRID COORD	TOTAL	SPECIAL DISTRICTS			ACCOUNT NO.
*****						
24.004-1-1.121	40 Lacomb Rd			24.004-1-1.121		*****
O'Keefe Jacqueline (LU)	210 1 Family Res		Enhanced S 41834	0	0	53,550
40 LaComb Rd	Norwood-Norfolk 406201	8,800	COUNTY TAXABLE VALUE		93,000	
Norfolk, NY 13667	FRNT 290.00 DPTH 295.00	93,000	TOWN TAXABLE VALUE		93,000	
	ACRES 1.70		SCHOOL TAXABLE VALUE		39,450	
	EAST-0350759 NRTH-1767889		FD028 Norfolk Fire Dist		93,000 TO M	
	DEED BOOK 2010 PG-7426					
	FULL MARKET VALUE	113,415				
*****						
24.004-1-2.11	168 Mill Rd			24.004-1-2.11		*****
Tulga Christopher J	210 1 Family Res		Basic Star 41854	0	0	1- 36-11
11 Prospect St	Norwood-Norfolk 406201	2,700	COUNTY TAXABLE VALUE		64,300	24,600
Norwood, NY 13668	Ranch	64,300	TOWN TAXABLE VALUE		64,300	
	FRNT 137.00 DPTH		SCHOOL TAXABLE VALUE		39,700	
	ACRES 0.31 BANK8888869		AG002 Ag Dist #2		.00 MT	
	EAST-0350354 NRTH-1766556		FD028 Norfolk Fire Dist		64,300 TO M	
	DEED BOOK 2015 PG-9633					
	FULL MARKET VALUE	78,415				
*****						
24.004-1-2.12	164 Mill Rd			24.004-1-2.12		*****
Ryan Michael R	270 Mfg housing		COUNTY TAXABLE VALUE		58,960	
Ryan Wendy L	Norwood-Norfolk 406201	8,000	TOWN TAXABLE VALUE		58,960	
164 Mill Rd	1998 Doublewide	58,960	SCHOOL TAXABLE VALUE		58,960	
Norfolk, NY 13667	133x410x190x550		AG002 Ag Dist #2		.00 MT	
	FRNT 133.00 DPTH 550.00		FD028 Norfolk Fire Dist		58,960 TO M	
	ACRES 1.50					
	EAST-3540436 NRTH-1766400					
	DEED BOOK 1998 PG-6807					
	FULL MARKET VALUE	71,902				
*****						
24.004-1-6.1	152 Mill Rd			24.004-1-6.1		*****
Hall Trevor A	210 1 Family Res		Basic Star 41854	0	0	1-109-14
152 Mill Rd	Norwood-Norfolk 406201	9,000	COUNTY TAXABLE VALUE		80,600	24,600
Norfolk, NY 13667	FRNT 300.00 DPTH 741.00	80,600	TOWN TAXABLE VALUE		80,600	
	ACRES 5.00 BANK8888869		SCHOOL TAXABLE VALUE		56,000	
	EAST-0350449 NRTH-1766179		AG002 Ag Dist #2		.00 MT	
	DEED BOOK 2003 PG-20456		FD028 Norfolk Fire Dist		80,600 TO M	
	FULL MARKET VALUE	98,293				
*****						
24.004-1-7	146 Mill Rd			24.004-1-7		*****
Bush Robert	270 Mfg housing		COUNTY TAXABLE VALUE		22,700	1- 23- 2
Bush Emma	Norwood-Norfolk 406201	8,600	TOWN TAXABLE VALUE		22,700	
6 Brighton St	Trailer	22,700	SCHOOL TAXABLE VALUE		22,700	
Massena, NY 13662	FRNT 150.00 DPTH		AG002 Ag Dist #2		.00 MT	
	ACRES 3.40		FD028 Norfolk Fire Dist		22,700 TO M	
	EAST-0350513 NRTH-1765920					
	DEED BOOK 948 PG-00208					
	FULL MARKET VALUE	27,683				
*****						

STATE OF NEW YORK  
COUNTY - St Lawrence  
TOWN - Norfolk  
SWIS - 406289

2 0 1 6 T E N T A T I V E A S S E S S M E N T R O L L  
T A X A B L E SECTION OF THE ROLL - 1

PAGE 356  
VALUATION DATE-JUL 01, 2015  
TAXABLE STATUS DATE-MAR 01, 2016

TAX MAP NUMBER SEQUENCE  
UNIFORM PERCENT OF VALUE IS 082.00  
UNIFORM PERCENT OF VALUE IS 082.00

TAX MAP PARCEL NUMBER	PROPERTY LOCATION & CLASS	ASSESSMENT	EXEMPTION CODE-----	COUNTY-----	TOWN-----	SCHOOL
CURRENT OWNERS NAME	SCHOOL DISTRICT	LAND	TAX DESCRIPTION	TAXABLE VALUE		ACCOUNT NO.
CURRENT OWNERS ADDRESS	PARCEL SIZE/GRID COORD	TOTAL	SPECIAL DISTRICTS			
***** 24.004-1-8 *****						
24.004-1-8	140 Mill Rd					1- 40- 8
Fish Doreen M (LU)	210 1 Family Res		Enhanced S 41834	0	0	53,550
140 Mill Rd	Norwood-Norfolk 406201	8,700	COUNTY TAXABLE VALUE		65,950	
Norfolk, NY 13667	FRNT 150.00 DPTH	65,950	TOWN TAXABLE VALUE		65,950	
	ACRES 3.80		SCHOOL TAXABLE VALUE		12,400	
	EAST-0350494 NRTH-1765774		AG002 Ag Dist #2		.00 MT	
	DEED BOOK 2012 PG-3077		FD028 Norfolk Fire Dist		65,950 TO M	
	FULL MARKET VALUE	80,427				
***** 24.004-1-9.1 *****						
24.004-1-9.1	134 Mill Rd					1- 23- 5
Charland Joseph M	210 1 Family Res		VET COM T 41133	0	0	0
Charland Virginia A	Norwood-Norfolk 406201	8,600	VET COM C 41132	0	16,400	0
134 Mill Rd	152x945	75,400	Enhanced S 41834	0	0	53,550
Norfolk, NY 13667	FRNT 152.00 DPTH		COUNTY TAXABLE VALUE		59,000	
	ACRES 3.50 BANK8888209		TOWN TAXABLE VALUE		63,100	
	EAST-0350381 NRTH-1765663		SCHOOL TAXABLE VALUE		21,850	
	DEED BOOK 2007 PG-4941		AG002 Ag Dist #2		.00 MT	
	FULL MARKET VALUE	91,951	FD028 Norfolk Fire Dist		75,400 TO M	
***** 24.004-1-11 *****						
24.004-1-11	124 Mill Rd					1- 35-14
Smith Kevin F	210 1 Family Res		Basic Star 41854	0	0	24,600
Gravelle Kimberly A	Norwood-Norfolk 406201	6,600	COUNTY TAXABLE VALUE		76,700	
124 Mill Rd	FRNT 150.00 DPTH 150.00	76,700	TOWN TAXABLE VALUE		76,700	
Norfolk, NY 13667	ACRES 0.52		SCHOOL TAXABLE VALUE		52,100	
	EAST-0349991 NRTH-1765400		AG002 Ag Dist #2		.00 MT	
	DEED BOOK 2008 PG-20174		FD028 Norfolk Fire Dist		76,700 TO M	
	FULL MARKET VALUE	93,537				
***** 24.004-1-12.11 *****						
24.004-1-12.11	Mill Rd					1- 35-13
Smith Kevin F	322 Rural vac>10		COUNTY TAXABLE VALUE		8,100	
Gravelle Kimberly A	Norwood-Norfolk 406201	8,100	TOWN TAXABLE VALUE		8,100	
124 Mill Rd	Vacant Land 487'Fr Ft	8,100	SCHOOL TAXABLE VALUE		8,100	
Norfolk, NY 13667	FRNT 487.00 DPTH		FD028 Norfolk Fire Dist		8,100 TO M	
	ACRES 10.50					
	EAST-0350412 NRTH-1765288					
	DEED BOOK 2008 PG-20174					
	FULL MARKET VALUE	9,878				
***** 24.004-1-12.12 *****						
24.004-1-12.12	Off Mill Rd					
Barr Ralph (LU)	322 Rural vac>10		COUNTY TAXABLE VALUE		1,000	
Barr Ruth (LU)	Norwood-Norfolk 406201	1,000	TOWN TAXABLE VALUE		1,000	
133 Mill Rd	193'x200' (WF)x55'x100'	1,000	SCHOOL TAXABLE VALUE		1,000	
Norfolk, NY 13667	FRNT 100.00 DPTH 124.00		AG002 Ag Dist #2		.00 MT	
	EAST-0350162 NRTH-1765524		FD028 Norfolk Fire Dist		1,000 TO M	
	DEED BOOK 2009 PG-1222					
	FULL MARKET VALUE	1,220				
*****						

STATE OF NEW YORK  
COUNTY - St Lawrence  
TOWN - Norfolk  
SWIS - 406289

2 0 1 6 T E N T A T I V E A S S E S S M E N T R O L L  
T A X A B L E SECTION OF THE ROLL - 1

PAGE 357  
VALUATION DATE-JUL 01, 2015  
TAXABLE STATUS DATE-MAR 01, 2016

TAX MAP NUMBER SEQUENCE  
UNIFORM PERCENT OF VALUE IS 082.00  
UNIFORM PERCENT OF VALUE IS 082.00

TAX MAP PARCEL NUMBER	PROPERTY LOCATION & CLASS	ASSESSMENT	EXEMPTION CODE-----	COUNTY-----	TOWN-----	SCHOOL
CURRENT OWNERS NAME	SCHOOL DISTRICT	LAND	TAX DESCRIPTION	TAXABLE VALUE		ACCOUNT NO.
CURRENT OWNERS ADDRESS	PARCEL SIZE/GRID COORD	TOTAL	SPECIAL DISTRICTS			
*****						
24.004-1-13.1	1597 CR 38			24.004-1-13.1		*****
Monroe Lucas	322 Rural vac>10		COUNTY TAXABLE VALUE	13,800		1- 58- 9
Monroe Heather	Norwood-Norfolk 406201	13,800	TOWN TAXABLE VALUE	13,800		
9 South St	ACRES 39.00	13,800	SCHOOL TAXABLE VALUE	13,800		
Massena, NY 13662	EAST-0350745 NRTH-1764167		AG002 Ag Dist #2	.00 MT		
	DEED BOOK 2011 PG-7668		FD028 Norfolk Fire Dist	13,800 TO M		
	FULL MARKET VALUE	16,829				
*****						
24.004-1-13.2	Mill Rd			24.004-1-13.2		*****
Monroe Martha	314 Rural vac<10		COUNTY TAXABLE VALUE	3,200		
61 Trefry Ln	Norwood-Norfolk 406201	3,200	TOWN TAXABLE VALUE	3,200		
Stow, MA 01775	FRNT 536.00 DPTH 424.00	3,200	SCHOOL TAXABLE VALUE	3,200		
	ACRES 5.20		AG002 Ag Dist #2	.00 MT		
	EAST-0350707 NRTH-1763555		FD028 Norfolk Fire Dist	3,200 TO M		
	DEED BOOK 1085 PG-1056					
	FULL MARKET VALUE	3,902				
*****						
24.004-1-14	CR 38			24.004-1-14		*****
Jones Cyrus E	314 Rural vac<10		COUNTY TAXABLE VALUE	500		1- 58- 8
Jones Rene	Norwood-Norfolk 406201	500	TOWN TAXABLE VALUE	500		
55 Mill Rd	FRNT 127.00 DPTH 168.00	500	SCHOOL TAXABLE VALUE	500		
Norfolk, NY 13667	EAST-0351033 NRTH-1762823		AG002 Ag Dist #2	.00 MT		
	DEED BOOK 2008 PG-3070		FD028 Norfolk Fire Dist	500 TO M		
	FULL MARKET VALUE	610				
*****						
24.004-1-15.1	1569 A,B CR 38			24.004-1-15.1		*****
Monroe Irene	210 1 Family Res		Enhanced S 41834	0		1- 81-10
Saiff Carrie	Norwood-Norfolk 406201	8,300	COUNTY TAXABLE VALUE	53,300		53,300
1569 County Route 38	FRNT 92.00 DPTH	53,300	TOWN TAXABLE VALUE	53,300		
Norfolk, NY 13667	ACRES 1.60		SCHOOL TAXABLE VALUE	0		
	EAST-0351105 NRTH-1763110		AG002 Ag Dist #2	.00 MT		
	DEED BOOK 2003 PG-1335		FD028 Norfolk Fire Dist	53,300 TO M		
	FULL MARKET VALUE	65,000				
*****						
24.004-1-15.2	Mill Rd			24.004-1-15.2		*****
Monroe Martha M	314 Rural vac<10		COUNTY TAXABLE VALUE	10,000		
61 Trefry Ln	Norwood-Norfolk 406201	10,000	TOWN TAXABLE VALUE	10,000		
Stow, MA 01775	FRNT 259.00 DPTH 363.00	10,000	SCHOOL TAXABLE VALUE	10,000		
	ACRES 2.20		AG002 Ag Dist #2	.00 MT		
	EAST-0350922 NRTH-1763221		FD028 Norfolk Fire Dist	10,000 TO M		
	DEED BOOK 2014 PG-6146					
	FULL MARKET VALUE	12,195				
*****						



STATE OF NEW YORK  
COUNTY - St Lawrence  
TOWN - Norfolk  
SWIS - 406289

2 0 1 6 T E N T A T I V E A S S E S S M E N T R O L L  
T A X A B L E SECTION OF THE ROLL - 1

PAGE 358  
VALUATION DATE-JUL 01, 2015  
TAXABLE STATUS DATE-MAR 01, 2016

TAX MAP NUMBER SEQUENCE  
UNIFORM PERCENT OF VALUE IS 082.00  
UNIFORM PERCENT OF VALUE IS 082.00

TAX MAP PARCEL NUMBER	PROPERTY LOCATION & CLASS	ASSESSMENT	EXEMPTION CODE	COUNTY	TOWN	SCHOOL
CURRENT OWNERS NAME	SCHOOL DISTRICT	LAND	TAX DESCRIPTION	TAXABLE VALUE		
CURRENT OWNERS ADDRESS	PARCEL SIZE/GRID COORD	TOTAL	SPECIAL DISTRICTS	ACCOUNT NO.		
***** 24.004-1-16 *****						
1573 CR 38						
24.004-1-16	210 1 Family Res		COUNTY TAXABLE VALUE	48,350		
Haggett Frank (Mge Trust)	Norwood-Norfolk 406201	7,000	TOWN TAXABLE VALUE	48,350		
1581 County Route 38	1 Ar	48,350	SCHOOL TAXABLE VALUE	48,350		
Norfolk, NY 13667	FRNT 160.00 DPTH 170.00		AG002 Ag Dist #2	.00 MT		
	ACRES 0.62		FD028 Norfolk Fire Dist	48,350 TO M		
	EAST-0351377 NRTH-1762963					
	DEED BOOK 2007 PG-15191					
	FULL MARKET VALUE	58,963				
***** 24.004-1-17.2 *****						
Off CR 38						
24.004-1-17.2	323 Vacant rural		COUNTY TAXABLE VALUE	4,800		
Frank L Haggett Asset	Norwood-Norfolk 406201	4,800	TOWN TAXABLE VALUE	4,800		
Management Trust (LU)	219x200	4,800	SCHOOL TAXABLE VALUE	4,800		
1581 County Route 38	ACRES 1.00		AG002 Ag Dist #2	.00 MT		
Norfolk, NY 13667	EAST-0351328 NRTH-1763136		FD028 Norfolk Fire Dist	4,800 TO M		
	DEED BOOK 2007 PG-15191					
	FULL MARKET VALUE	5,854				
***** 24.004-1-17.11 *****						
1581 CR 38						
24.004-1-17.11	210 1 Family Res		Vet Eligib 41101	0	4,658	4,658
Haggett Frank (Mge Trust)	Norwood-Norfolk 406201	8,100	Enhanced S 41834	0	0	0
1581 County Route 38	FRNT 122.00 DPTH	52,900	COUNTY TAXABLE VALUE	48,242		52,900
Norfolk, NY 13667	ACRES 1.60		TOWN TAXABLE VALUE	48,242		
	EAST-0351467 NRTH-1763254		SCHOOL TAXABLE VALUE	0		
	DEED BOOK 2007 PG-15190		AG002 Ag Dist #2	.00 MT		
	FULL MARKET VALUE	64,512	FD028 Norfolk Fire Dist	52,900 TO M		
***** 24.004-1-18 *****						
1587 CR 38						
24.004-1-18	210 1 Family Res		COUNTY TAXABLE VALUE	22,800		
Scanlon Scott W	Norwood-Norfolk 406201	8,000	TOWN TAXABLE VALUE	22,800		
1573 County Route 38	FRNT 180.00 DPTH	22,800	SCHOOL TAXABLE VALUE	22,800		
Norfolk, NY 13667	ACRES 1.20		AG002 Ag Dist #2	.00 MT		
	EAST-0351688 NRTH-1763201		FD028 Norfolk Fire Dist	22,800 TO M		
	DEED BOOK 2004 PG-19925					
	FULL MARKET VALUE	27,805				
***** 24.004-1-19 *****						
1593 CR 38						
24.004-1-19	312 Vac w/imprv		COUNTY TAXABLE VALUE	10,000		
Monroe Ernest E	Norwood-Norfolk 406201	8,000	TOWN TAXABLE VALUE	10,000		
163 County Route 46	FRNT 213.00 DPTH 356.00	10,000	SCHOOL TAXABLE VALUE	10,000		
Massena, NY 13662-3315	ACRES 1.60 BANK1111111		AG002 Ag Dist #2	.00 MT		
	EAST-0351850 NRTH-1763230		FD028 Norfolk Fire Dist	10,000 TO M		
	DEED BOOK 2015 PG-17116					
	FULL MARKET VALUE	12,195				
*****						

STATE OF NEW YORK  
COUNTY - St Lawrence  
TOWN - Norfolk  
SWIS - 406289

2 0 1 6 T E N T A T I V E A S S E S S M E N T R O L L  
T A X A B L E SECTION OF THE ROLL - 1

PAGE 359  
VALUATION DATE-JUL 01, 2015  
TAXABLE STATUS DATE-MAR 01, 2016

TAX MAP NUMBER SEQUENCE  
UNIFORM PERCENT OF VALUE IS 082.00  
UNIFORM PERCENT OF VALUE IS 082.00

TAX MAP PARCEL NUMBER	PROPERTY LOCATION & CLASS	ASSESSMENT	EXEMPTION CODE	COUNTY	TOWN	SCHOOL
CURRENT OWNERS NAME	SCHOOL DISTRICT	LAND	TAX DESCRIPTION	TAXABLE VALUE		
CURRENT OWNERS ADDRESS	PARCEL SIZE/GRID COORD	TOTAL	SPECIAL DISTRICTS	ACCOUNT NO.		
***** 24.004-1-20 *****						
1601 Cr 38						1- 81- 6
24.004-1-20	210 1 Family Res		VET COM T 41133	0	0	12,000 0
Blais Timothy J	Norwood-Norfolk 406201	8,400	VET COM C 41132	0	12,000	0 0
Blais Laurie J	FRNT 200.00 DPTH 400.00	48,000	VET DIS C 41142	0	7,200	0 0
1601 County Route 38	ACRES 1.80 BANK8888830		Basic Star 41854	0	0	0 24,600
Norfolk, NY 13667	EAST-0352032 NRTH-1763344		COUNTY TAXABLE VALUE		28,800	
	DEED BOOK 2011 PG-17584		TOWN TAXABLE VALUE		36,000	
	FULL MARKET VALUE	58,537	SCHOOL TAXABLE VALUE		23,400	
			AG002 Ag Dist #2		.00 MT	
			FD028 Norfolk Fire Dist		48,000 TO M	
***** 24.004-1-21 *****						
24.004-1-21	CR 38					1- 63- 2
Tiernan Richard	314 Rural vac<10		COUNTY TAXABLE VALUE		3,000	
Tiernan Shelly	Norwood-Norfolk 406201	3,000	TOWN TAXABLE VALUE		3,000	
119 County Route 44	FRNT 100.00 DPTH 150.00	3,000	SCHOOL TAXABLE VALUE		3,000	
Chase Mills, NY 13621	ACRES 0.34		AG002 Ag Dist #2		.00 MT	
	EAST-0352224 NRTH-1763288		FD028 Norfolk Fire Dist		3,000 TO M	
	DEED BOOK 1084 PG-968					
	FULL MARKET VALUE	3,659				
***** 24.004-1-22 *****						
24.004-1-22	1625 CR 38					1- 53-14
Herne Diane M (LU)	240 Rural res		Enhanced S 41834	0	0	0 47,300
1625 County Route 38	Norwood-Norfolk 406201	18,500	COUNTY TAXABLE VALUE		47,300	
Norfolk, NY 13667	FRNT 505.00 DPTH	47,300	TOWN TAXABLE VALUE		47,300	
	ACRES 47.10		SCHOOL TAXABLE VALUE		0	
	EAST-0351674 NRTH-1764517		AG002 Ag Dist #2		.00 MT	
	DEED BOOK 1104 PG-703		FD028 Norfolk Fire Dist		47,300 TO M	
	FULL MARKET VALUE	57,683				
***** 24.004-1-23.1 *****						
24.004-1-23.1	1640 CR 38					1- 19-12
LaShomb Norman J	270 Mfg housing		Enhanced S 41834	0	0	0 35,200
LaShomb Sharon	Norwood-Norfolk 406201	8,200	COUNTY TAXABLE VALUE		35,200	
1640 County Route 38	Trailer	35,200	TOWN TAXABLE VALUE		35,200	
Norfolk, NY 13667	FRNT 391.00 DPTH		SCHOOL TAXABLE VALUE		0	
	ACRES 2.80		AG002 Ag Dist #2		.00 MT	
	EAST-0352992 NRTH-1763324		FD028 Norfolk Fire Dist		35,200 TO M	
	DEED BOOK 910 PG-01014					
	FULL MARKET VALUE	42,927				
***** 24.004-1-24 *****						
24.004-1-24	1596 CR 38					1- 36- 4
Monroe Brett P	210 1 Family Res		Basic Star 41854	0	0	0 24,600
Barney Aimee	Norwood-Norfolk 406201	5,800	COUNTY TAXABLE VALUE		45,000	
1596 County Route 38	FRNT 100.00 DPTH 300.00	45,000	TOWN TAXABLE VALUE		45,000	
Norfolk, NY 13667-3235	ACRES 0.69 BANK8888869		SCHOOL TAXABLE VALUE		20,400	
	EAST-0352142 NRTH-1763011		AG002 Ag Dist #2		.00 MT	
	DEED BOOK 2016 PG-517		FD028 Norfolk Fire Dist		45,000 TO M	
	FULL MARKET VALUE	54,878				
PRIOR OWNER ON 3/01/2016						
Monroe Brett P						
*****						

STATE OF NEW YORK  
COUNTY - St Lawrence  
TOWN - Norfolk  
SWIS - 406289

2 0 1 6 T E N T A T I V E A S S E S S M E N T R O L L  
T A X A B L E SECTION OF THE ROLL - 1

PAGE 360  
VALUATION DATE-JUL 01, 2015  
TAXABLE STATUS DATE-MAR 01, 2016

TAX MAP NUMBER SEQUENCE  
UNIFORM PERCENT OF VALUE IS 082.00  
UNIFORM PERCENT OF VALUE IS 082.00

TAX MAP PARCEL NUMBER	PROPERTY LOCATION & CLASS	ASSESSMENT	EXEMPTION CODE	COUNTY	TOWN	SCHOOL
CURRENT OWNERS NAME	SCHOOL DISTRICT	LAND	TAX DESCRIPTION	TAXABLE VALUE		
CURRENT OWNERS ADDRESS	PARCEL SIZE/GRID COORD	TOTAL	SPECIAL DISTRICTS			ACCOUNT NO.
***** 24.004-1-25 *****						
1628 CR 38						1- 90- 9
24.004-1-25	210 1 Family Res		VET COM T 41133	0	0	12,300 0
Pearson Harvey	Norwood-Norfolk 406201	8,400	VET COM C 41132	0	16,400	0 0
Pearson Vilma	215x300x200x300	74,000	Enhanced S 41834	0	0	0 53,550
1628 County Route 38	FRNT 215.00 DPTH 300.00		COUNTY TAXABLE VALUE		57,600	
Norfolk, NY 13667	ACRES 1.48		TOWN TAXABLE VALUE		61,700	
	EAST-0352741 NRTH-1763236		SCHOOL TAXABLE VALUE		20,450	
	DEED BOOK 1080 PG-176		AG002 Ag Dist #2		.00 MT	
	FULL MARKET VALUE	90,244	FD028 Norfolk Fire Dist		74,000 TO M	
***** 24.004-1-26 *****						
24.004-1-26	CR 38					1- 63-14
Pearson Harvey W	311 Res vac land		COUNTY TAXABLE VALUE		3,500	
Pearson Vilma L	Norwood-Norfolk 406201	3,500	TOWN TAXABLE VALUE		3,500	
1628 County Route 38	FRNT 100.00 DPTH 300.00	3,500	SCHOOL TAXABLE VALUE		3,500	
Norfolk, NY 13667	ACRES 0.69		AG002 Ag Dist #2		.00 MT	
	EAST-0352608 NRTH-1763189		FD028 Norfolk Fire Dist		3,500 TO M	
	DEED BOOK 1104 PG-883					
	FULL MARKET VALUE	4,268				
***** 24.004-1-27 *****						
24.004-1-27	1616 CR 38					1- 82- 9
Boutot Steve	270 Mfg housing		COUNTY TAXABLE VALUE		12,300	
22 Allen Dr	Norwood-Norfolk 406201	5,800	TOWN TAXABLE VALUE		12,300	
Massena, NY 13662	FRNT 100.00 DPTH 300.00	12,300	SCHOOL TAXABLE VALUE		12,300	
	EAST-0352514 NRTH-1763149		AG002 Ag Dist #2		.00 MT	
	DEED BOOK 983 PG-00358		FD028 Norfolk Fire Dist		12,300 TO M	
	FULL MARKET VALUE	15,000				
***** 24.004-1-28 *****						
24.004-1-28	1608 CR 38					1- 52- 6
Smith Kim B	210 1 Family Res		Basic Star 41854	0	0	0 24,600
1608 County Route 38	Norwood-Norfolk 406201	8,000	COUNTY TAXABLE VALUE		60,000	
Norfolk, NY 13667	.50 Roll	60,000	TOWN TAXABLE VALUE		60,000	
	FRNT 300.00 DPTH 300.00		SCHOOL TAXABLE VALUE		35,400	
	ACRES 2.10 BANK8888830		AG002 Ag Dist #2		.00 MT	
	EAST-0352317 NRTH-1763083		FD028 Norfolk Fire Dist		60,000 TO M	
	DEED BOOK 1092 PG-337					
	FULL MARKET VALUE	73,171				
***** 24.004-1-29 *****						
24.004-1-29	1592 CR 38					1- 73-15
LaShomb Roger T	210 1 Family Res		Basic Star 41854	0	0	0 24,600
LaShomb Dawn E	Norwood-Norfolk 406201	8,900	VET WAR T 41123	0	0	7,380 0
1592 County Route 38	FRNT 250.00 DPTH 300.00	70,500	VET WAR C 41122	0	9,840	0 0
Norfolk, NY 13667	ACRES 1.72		COUNTY TAXABLE VALUE		60,660	
	EAST-0351958 NRTH-1762945		TOWN TAXABLE VALUE		63,120	
	DEED BOOK 1041 PG-00283		SCHOOL TAXABLE VALUE		45,900	
	FULL MARKET VALUE	85,976	AG002 Ag Dist #2		.00 MT	
			FD028 Norfolk Fire Dist		70,500 TO M	
*****						

STATE OF NEW YORK  
COUNTY - St Lawrence  
TOWN - Norfolk  
SWIS - 406289

2 0 1 6 T E N T A T I V E A S S E S S M E N T R O L L  
T A X A B L E SECTION OF THE ROLL - 1

PAGE 361  
VALUATION DATE-JUL 01, 2015  
TAXABLE STATUS DATE-MAR 01, 2016

TAX MAP NUMBER SEQUENCE  
UNIFORM PERCENT OF VALUE IS 082.00  
UNIFORM PERCENT OF VALUE IS 082.00

TAX MAP PARCEL NUMBER	PROPERTY LOCATION & CLASS	ASSESSMENT	EXEMPTION CODE	COUNTY	TOWN	SCHOOL
CURRENT OWNERS NAME	SCHOOL DISTRICT	LAND	TAX DESCRIPTION	TAXABLE VALUE		
CURRENT OWNERS ADDRESS	PARCEL SIZE/GRID COORD	TOTAL	SPECIAL DISTRICTS	ACCOUNT NO.		
*****						
24.004-1-30.11	1576 CR 38			24.004-1-30.11		*****
Eurto Gary	210 1 Family Res		Enhanced S 41834	0	0	1- 38- 3
1576 County Route 38	Norwood-Norfolk 406201	8,000	COUNTY TAXABLE VALUE		37,400	
Norfolk, NY 13667	Merged W/24.004-1-61	37,400	TOWN TAXABLE VALUE		37,400	
	FRNT 66.00 DPTH 297.00		SCHOOL TAXABLE VALUE		0	
	EAST-0351605 NRTH-1762697		AG002 Ag Dist #2		.00 MT	
	DEED BOOK 1999 PG-20049		FD028 Norfolk Fire Dist		37,400 TO M	
	FULL MARKET VALUE	45,610				
*****						
24.004-1-30.12	CR 38			24.004-1-30.12		*****
Eurto Mary (Estate)	314 Rural vac<10		COUNTY TAXABLE VALUE		500	
% Brenda West	Norwood-Norfolk 406201	500	TOWN TAXABLE VALUE		500	
8113 Deer Brook Pl	FRNT 33.00 DPTH 297.00	500	SCHOOL TAXABLE VALUE		500	
Fort Wayne, IN 40025-6418	EAST-0351528 NRTH-1762739		AG002 Ag Dist #2		.00 MT	
	FULL MARKET VALUE	610	FD028 Norfolk Fire Dist		500 TO M	
*****						
24.004-1-30.13	CR 38			24.004-1-30.13		*****
Eurto Mary C (Estate)	314 Rural vac<10		COUNTY TAXABLE VALUE		500	
% Brenda K West	Norwood-Norfolk 406201	500	TOWN TAXABLE VALUE		500	
8113 Deer Brook Pl	FRNT 33.00 DPTH 297.00	500	SCHOOL TAXABLE VALUE		500	
Fort Wayne, IN 46825-6418	EAST-0351621 NRTH-1762775		AG002 Ag Dist #2		.00 MT	
	FULL MARKET VALUE	610	FD028 Norfolk Fire Dist		500 TO M	
*****						
24.004-1-31	1570,1572 CR 38			24.004-1-31		*****
Scanlon Scott	312 Vac w/imprv		COUNTY TAXABLE VALUE		18,600	1- 46-11
Haggett Floyd	Norwood-Norfolk 406201	18,200	TOWN TAXABLE VALUE		18,600	
1573 County Route 38	FRNT 575.00 DPTH	18,600	SCHOOL TAXABLE VALUE		18,600	
Norfolk, NY 13667	ACRES 45.90		AG002 Ag Dist #2		.00 MT	
	EAST-0351727 NRTH-1761827		FD028 Norfolk Fire Dist		18,600 TO M	
	DEED BOOK 2004 PG-1176					
	FULL MARKET VALUE	22,683				
*****						
24.004-1-33.1	1552 CR 38			24.004-1-33.1		*****
Eurto Tina	270 Mfg housing		COUNTY TAXABLE VALUE		52,000	1- 40-14
1881 County Route 38	Norwood-Norfolk 406201	7,100	TOWN TAXABLE VALUE		52,000	
Norfolk, NY 13667	348x50x430x330	52,000	SCHOOL TAXABLE VALUE		52,000	
	FRNT 430.00 DPTH		AG002 Ag Dist #2		.00 MT	
	ACRES 2.40		FD028 Norfolk Fire Dist		52,000 TO M	
	EAST-0351109 NRTH-1762540					
	DEED BOOK 2012 PG-6074					
	FULL MARKET VALUE	63,415				
*****						

STATE OF NEW YORK  
COUNTY - St Lawrence  
TOWN - Norfolk  
SWIS - 406289

2 0 1 6 T E N T A T I V E A S S E S S M E N T R O L L  
T A X A B L E SECTION OF THE ROLL - 1

PAGE 362  
VALUATION DATE-JUL 01, 2015  
TAXABLE STATUS DATE-MAR 01, 2016

TAX MAP NUMBER SEQUENCE  
UNIFORM PERCENT OF VALUE IS 082.00  
UNIFORM PERCENT OF VALUE IS 082.00

TAX MAP PARCEL NUMBER	PROPERTY LOCATION & CLASS	ASSESSMENT	EXEMPTION CODE-----	COUNTY-----	TOWN-----	SCHOOL
CURRENT OWNERS NAME	SCHOOL DISTRICT	LAND	TAX DESCRIPTION	TAXABLE VALUE		
CURRENT OWNERS ADDRESS	PARCEL SIZE/GRID COORD	TOTAL	SPECIAL DISTRICTS			ACCOUNT NO.
*****						
24.004-1-35	1530 CR 38			24.004-1-35		*****
Hollenbeck Dustin J	210 1 Family Res		COUNTY TAXABLE VALUE	100,000		1-113- 6
Hollenbeck Courtney S	Norwood-Norfolk 406201	7,300	TOWN TAXABLE VALUE	100,000		
112 Bishop Ave	FRNT 450.00 DPTH	100,000	SCHOOL TAXABLE VALUE	100,000		
Massena, NY 13662	ACRES 8.00 BANK8888111		AG002 Ag Dist #2	.00 MT		
	EAST-0350813 NRTH-1762113		FD028 Norfolk Fire Dist	100,000 TO M		
	DEED BOOK 2009 PG-19414					
	FULL MARKET VALUE	121,951				
*****						
24.004-1-36	1510 CR 38			24.004-1-36		*****
Shantie Arthur E	270 Mfg housing		Basic Star 41854	0	0	1- 67-15
Mangel -Shantie Rosalie A	Norwood-Norfolk 406201	6,500	COUNTY TAXABLE VALUE	46,400	0	24,600
1510 County Route 38	FRNT 150.00 DPTH 198.00	46,400	TOWN TAXABLE VALUE	46,400		
Norfolk, NY 13667	ACRES 0.68		SCHOOL TAXABLE VALUE	21,800		
	EAST-0350177 NRTH-1762040		AG002 Ag Dist #2	.00 MT		
	DEED BOOK 2009 PG-20322		FD028 Norfolk Fire Dist	46,400 TO M		
	FULL MARKET VALUE	56,585				
*****						
24.004-1-38.3	CR 38			24.004-1-38.3		*****
Guando Dean E	314 Rural vac<10		COUNTY TAXABLE VALUE	3,000		1- 75- 1.3
15 Saint John's Pl	Norwood-Norfolk 406201	3,000	TOWN TAXABLE VALUE	3,000		
West Babylon, NY 11704-1612	FRNT 100.00 DPTH 150.00	3,000	SCHOOL TAXABLE VALUE	3,000		
	ACRES 0.34		AG002 Ag Dist #2	.00 MT		
	EAST-0350239 NRTH-1762313		FD028 Norfolk Fire Dist	3,000 TO M		
	DEED BOOK 2001 PG-592					
	FULL MARKET VALUE	3,659				
*****						
24.004-1-38.21	1500,1502 CR 38			24.004-1-38.21		*****
Mangel Rosalie A	449 Other Storag		COUNTY TAXABLE VALUE	25,000		1- 75- 1.2
Shantie Arthur E	Norwood-Norfolk 406201	13,600	TOWN TAXABLE VALUE	25,000		
1510 County Route 38	Also 1028/191	25,000	SCHOOL TAXABLE VALUE	25,000		
Norfolk, NY 13667	FRNT 338.00 DPTH		AG002 Ag Dist #2	.00 MT		
	ACRES 6.30		FD028 Norfolk Fire Dist	25,000 TO M		
	EAST-0350117 NRTH-1761701					
	DEED BOOK 2001 PG-18981					
	FULL MARKET VALUE	30,488				
*****						
24.004-1-39	1511 CR 38			24.004-1-39		*****
LaShomb Bryan J	210 1 Family Res		Basic Star 41854	0	0	1- 67- 8
LaShomb Deborah A	Norwood-Norfolk 406201	8,200	COUNTY TAXABLE VALUE	49,500	0	24,600
1511 County Route 38	FRNT 220.00 DPTH 198.00	49,500	TOWN TAXABLE VALUE	49,500		
Norfolk, NY 13667	ACRES 0.99		SCHOOL TAXABLE VALUE	24,900		
	EAST-0349985 NRTH-1762177		AG002 Ag Dist #2	.00 MT		
	DEED BOOK 2010 PG-15752		FD028 Norfolk Fire Dist	49,500 TO M		
	FULL MARKET VALUE	60,366				
*****						

STATE OF NEW YORK  
COUNTY - St Lawrence  
TOWN - Norfolk  
SWIS - 406289

2 0 1 6 T E N T A T I V E A S S E S S M E N T R O L L

T A X A B L E SECTION OF THE ROLL - 1

VALUATION DATE-JUL 01, 2015  
TAXABLE STATUS DATE-MAR 01, 2016

TAX MAP NUMBER SEQUENCE  
UNIFORM PERCENT OF VALUE IS 082.00  
UNIFORM PERCENT OF VALUE IS 082.00

TAX MAP PARCEL NUMBER	PROPERTY LOCATION & CLASS	ASSESSMENT	EXEMPTION CODE	COUNTY	TOWN	SCHOOL
CURRENT OWNERS NAME	SCHOOL DISTRICT	LAND	TAX DESCRIPTION	TAXABLE VALUE		
CURRENT OWNERS ADDRESS	PARCEL SIZE/GRID COORD	TOTAL	SPECIAL DISTRICTS	ACCOUNT NO.		
***** 24.004-1-42 *****						
24.004-1-42	Mill Rd					1- 12- 2
Caratozzola Vincent	311 Res vac land		COUNTY TAXABLE VALUE	3,200		
Caratozzola Deomatie	Norwood-Norfolk 406201	3,200	TOWN TAXABLE VALUE	3,200		
239 Birchwood Dr	FRNT 100.00 DPTH 175.00	3,200	SCHOOL TAXABLE VALUE	3,200		
Palm Coast, FL 32137-9377	EAST-0350795 NRTH-1762832		AG002 Ag Dist #2	.00 MT		
	DEED BOOK 2005 PG-6392		FD028 Norfolk Fire Dist	3,200 TO M		
	FULL MARKET VALUE	3,902				
***** 24.004-1-43.12 *****						
24.004-1-43.12	1553 CR 38					
Clark Jeff S	210 1 Family Res		COUNTY TAXABLE VALUE	41,400		
387 County Route 41	Norwood-Norfolk 406201	7,400	TOWN TAXABLE VALUE	41,400		
Massena, NY 13662	FRNT 150.00 DPTH 176.00	41,400	SCHOOL TAXABLE VALUE	41,400		
	BANK8888830		AG002 Ag Dist #2	.00 MT		
	EAST-0350871 NRTH-1762741		FD028 Norfolk Fire Dist	41,400 TO M		
	DEED BOOK 1107 PG-1012					
	FULL MARKET VALUE	50,488				
***** 24.004-1-44.11 *****						
24.004-1-44.11	21 Mill Rd					1- 50-15
Michaud Peter	210 1 Family Res		VET WAR T 41123	0	0	7,380 0
Michaud Cynthia	Norwood-Norfolk 406201	8,100	VET WAR C 41122	0	9,840	0 0
21 Mill Rd	FRNT 405.00 DPTH 125.00	71,400	Basic Star 41854	0	0	0 24,600
Norfolk, NY 13667	ACRES 1.20		COUNTY TAXABLE VALUE	61,560		
	EAST-0350582 NRTH-1763171		TOWN TAXABLE VALUE	64,020		
	DEED BOOK 921 PG-00334		SCHOOL TAXABLE VALUE	46,800		
	FULL MARKET VALUE	87,073	AG002 Ag Dist #2	.00 MT		
			FD028 Norfolk Fire Dist	71,400 TO M		
***** 24.004-1-45 *****						
24.004-1-45	89 Mill Rd					1- 50-14
Dailey Jarred M	210 1 Family Res		Basic Star 41854	0	0	0 24,600
King-Dailey Desiree	Norwood-Norfolk 406201	5,100	COUNTY TAXABLE VALUE	25,500		
89 Mill Rd	150'x200'(D)	25,500	TOWN TAXABLE VALUE	25,500		
Norfolk, NY 13667	FRNT 150.00 DPTH 150.00		SCHOOL TAXABLE VALUE	900		
	BANK8888869		AG002 Ag Dist #2	.00 MT		
	EAST-0349851 NRTH-1764451		FD028 Norfolk Fire Dist	25,500 TO M		
	DEED BOOK 2006 PG-6102					
	FULL MARKET VALUE	31,098				
***** 24.004-1-47 *****						
24.004-1-47	129 Mill Rd					1-106- 3
Lanning Brenda J	210 1 Family Res		Basic Star 41854	0	0	0 24,600
129 Mill Rd	Norwood-Norfolk 406201	9,400	COUNTY TAXABLE VALUE	42,900		
Norfolk, NY 13667	690x72x1003	42,900	TOWN TAXABLE VALUE	42,900		
	FRNT 690.00 DPTH 729.00		SCHOOL TAXABLE VALUE	18,300		
	ACRES 5.80		FD028 Norfolk Fire Dist	42,900 TO M		
	EAST-0349635 NRTH-1765430					
	DEED BOOK 1092 PG-285					
	FULL MARKET VALUE	52,317				

STATE OF NEW YORK  
COUNTY - St Lawrence  
TOWN - Norfolk  
SWIS - 406289

2 0 1 6 T E N T A T I V E A S S E S S M E N T R O L L  
T A X A B L E SECTION OF THE ROLL - 1

PAGE 364  
VALUATION DATE-JUL 01, 2015  
TAXABLE STATUS DATE-MAR 01, 2016

TAX MAP NUMBER SEQUENCE  
UNIFORM PERCENT OF VALUE IS 082.00  
UNIFORM PERCENT OF VALUE IS 082.00

TAX MAP PARCEL NUMBER	PROPERTY LOCATION & CLASS	ASSESSMENT	EXEMPTION CODE	COUNTY	TOWN	SCHOOL
CURRENT OWNERS NAME	SCHOOL DISTRICT	LAND	TAX DESCRIPTION	TAXABLE VALUE		
CURRENT OWNERS ADDRESS	PARCEL SIZE/GRID COORD	TOTAL	SPECIAL DISTRICTS			ACCOUNT NO.
***** 24.004-1-48.1 *****						
24.004-1-48.1	133 Mill Rd					1- 9-15
Barr Ralph (LU)	240 Rural res		VET WAR C 41122	0	9,840	0
133 Mill Rd	Norwood-Norfolk 406201	11,300	VET WAR T 41123	0	0	7,380
Norfolk, NY 13667	ACRES 11.60	96,900	Enhanced S 41834	0	0	53,550
	EAST-0349314 NRTH-1766109		COUNTY TAXABLE VALUE		87,060	
	DEED BOOK 2009 PG-1222		TOWN TAXABLE VALUE		89,520	
	FULL MARKET VALUE	118,171	SCHOOL TAXABLE VALUE		43,350	
			AG002 Ag Dist #2		.00 MT	
			FD028 Norfolk Fire Dist		96,900 TO M	
***** 24.004-1-50.11 *****						
24.004-1-50.11	159 Mill Rd					1- 89- 9&
Paquin Steven	271 Mfg housings		COUNTY TAXABLE VALUE		19,300	
153 Mill Rd	Norwood-Norfolk 406201	8,000	TOWN TAXABLE VALUE		19,300	
Norfolk, NY 13667	Trlr 1987 14X70	19,300	SCHOOL TAXABLE VALUE		19,300	
	300x200x150x100x150x300		FD028 Norfolk Fire Dist		19,300 TO M	
	FRNT 150.00 DPTH 300.00					
	ACRES 1.00					
	EAST-0349998 NRTH-1766274					
	DEED BOOK 2015 PG-284					
	FULL MARKET VALUE	23,537				
***** 24.004-1-50.12 *****						
24.004-1-50.12	153 Mill Rd					
Paquin Steven	270 Mfg housing		VET WAR T 41123	0	0	3,045
Paquin Kathryn	Norwood-Norfolk 406201	7,500	VET WAR C 41122	0	3,045	0
153 Mill Rd	FRNT 150.00 DPTH 200.00	20,300	Basic Star 41854	0	0	20,300
Norfolk, NY 13667	EAST-0350032 NRTH-1766173		COUNTY TAXABLE VALUE		17,255	
	FULL MARKET VALUE	24,756	TOWN TAXABLE VALUE		17,255	
			SCHOOL TAXABLE VALUE		0	
			FD028 Norfolk Fire Dist		20,300 TO M	
***** 24.004-1-52 *****						
24.004-1-52	165 Mill Rd					1- 52- 8
Alguire Timothy	270 Mfg housing		COUNTY TAXABLE VALUE		10,600	
PO Box 185	Norwood-Norfolk 406201	5,600	TOWN TAXABLE VALUE		10,600	
Massena, NY 13662	FRNT 100.00 DPTH 200.00	10,600	SCHOOL TAXABLE VALUE		10,600	
	EAST-0350052 NRTH-1766434		FD028 Norfolk Fire Dist		10,600 TO M	
	DEED BOOK 2004 PG-705					
	FULL MARKET VALUE	12,927				
***** 24.004-1-53.1 *****						
24.004-1-53.1	167 Mill Rd					1- 60- 3
Cassada-Curran Marguerite S	210 1 Family Res		Dis & Lim 41932	0	25,500	0
Cassada-Curran Cheryl L	Norwood-Norfolk 406201	8,200	Basic Star 41854	0	0	24,600
167 Mill Rd	Raquette Valley Habitat	51,000	COUNTY TAXABLE VALUE		25,500	
Norfolk, NY 13667	FRNT 218.00 DPTH 200.00		TOWN TAXABLE VALUE		51,000	
	ACRES 1.00		SCHOOL TAXABLE VALUE		26,400	
	EAST-0350143 NRTH-1766575		FD028 Norfolk Fire Dist		51,000 TO M	
	DEED BOOK 2013 PG-18758					
	FULL MARKET VALUE	62,195				
*****						

STATE OF NEW YORK  
COUNTY - St Lawrence  
TOWN - Norfolk  
SWIS - 406289

2 0 1 6 T E N T A T I V E A S S E S S M E N T R O L L  
T A X A B L E SECTION OF THE ROLL - 1

PAGE 365  
VALUATION DATE-JUL 01, 2015  
TAXABLE STATUS DATE-MAR 01, 2016

TAX MAP NUMBER SEQUENCE  
UNIFORM PERCENT OF VALUE IS 082.00  
UNIFORM PERCENT OF VALUE IS 082.00

TAX MAP PARCEL NUMBER	PROPERTY LOCATION & CLASS	ASSESSMENT	EXEMPTION CODE	COUNTY	TOWN	SCHOOL
CURRENT OWNERS NAME	SCHOOL DISTRICT	LAND	TAX DESCRIPTION	TAXABLE VALUE		
CURRENT OWNERS ADDRESS	PARCEL SIZE/GRID COORD	TOTAL	SPECIAL DISTRICTS	ACCOUNT NO.		
***** 24.004-1-55 *****						
24.004-1-55	189 Mill Rd					1- 99- 9
Clark Terry Allan	210 1 Family Res		Basic Star 41854	0	0	24,600
Clark Terry Ann	Norwood-Norfolk 406201	7,300	COUNTY TAXABLE VALUE		72,800	
189 Mill Rd	FRNT 150.00 DPTH	72,800	TOWN TAXABLE VALUE		72,800	
Norfolk, NY 13667	ACRES 0.73		SCHOOL TAXABLE VALUE		48,200	
	EAST-0350120 NRTH-1766919		FD028 Norfolk Fire Dist		72,800 TO M	
	DEED BOOK 1102 PG-1122					
	FULL MARKET VALUE	88,780				
***** 24.004-1-56 *****						
24.004-1-56	Mill Rd					1-128-15
Clark Terry A	311 Res vac land		COUNTY TAXABLE VALUE		4,400	
Clark Terry A	Norwood-Norfolk 406201	4,400	TOWN TAXABLE VALUE		4,400	
189 Mill Rd	FRNT 150.00 DPTH 225.00	4,400	SCHOOL TAXABLE VALUE		4,400	
Norfolk, NY 13667	EAST-0350052 NRTH-1767048		FD028 Norfolk Fire Dist		4,400 TO M	
	DEED BOOK 985 PG-00187					
	FULL MARKET VALUE	5,366				
***** 24.004-1-57 *****						
24.004-1-57	201 Mill Rd					1- 57- 8
Wilson Adam J	210 1 Family Res		Basic Star 41854	0	0	24,600
201 Mill Rd	Norwood-Norfolk 406201	7,800	COUNTY TAXABLE VALUE		59,000	
Norfolk, NY 13667	FRNT 180.00 DPTH 225.00	59,000	TOWN TAXABLE VALUE		59,000	
	ACRES 0.93 BANK8888869		SCHOOL TAXABLE VALUE		34,400	
	EAST-0349932 NRTH-1767181		FD028 Norfolk Fire Dist		59,000 TO M	
	DEED BOOK 2004 PG-18387					
	FULL MARKET VALUE	71,951				
***** 24.004-1-58 *****						
24.004-1-58	180 Mill Rd					1- 7-12
Clark Terry A	311 Res vac land		COUNTY TAXABLE VALUE		9,500	
Clark Terry Ann	Norwood-Norfolk 406201	9,500	TOWN TAXABLE VALUE		9,500	
189 Mill Rd	15.4 Ar	9,500	SCHOOL TAXABLE VALUE		9,500	
Norfolk, NY 13667	ACRES 17.10		AG002 Ag Dist #2		.00 MT	
	EAST-0034961 NRTH-0176670		FD028 Norfolk Fire Dist		9,500 TO M	
	DEED BOOK 2004 PG-13140					
	FULL MARKET VALUE	11,585				
***** 24.004-1-60.1 *****						
24.004-1-60.1	209 Mill Rd					1- 24- 4
Clark Harold F Jr (LU)	270 Mfg housing		VET DIS T 41143	0	0	17,100
Clark Irma Jean (LU)	Norwood-Norfolk 406201	6,700	VET COM T 41133	0	0	12,300
209 Mill Rd	FRNT 362.00 DPTH	114,000	VET DIS C 41142	0	17,100	0
Norfolk, NY 13667	ACRES 2.60		VET COM C 41132	0	16,400	0
	EAST-0349773 NRTH-1767408		Enhanced S 41834	0	0	53,550
	DEED BOOK 2006 PG-19628		COUNTY TAXABLE VALUE		80,500	
	FULL MARKET VALUE	139,024	TOWN TAXABLE VALUE		84,600	
			SCHOOL TAXABLE VALUE		60,450	
			FD028 Norfolk Fire Dist		114,000 TO M	



STATE OF NEW YORK  
 COUNTY - St Lawrence  
 TOWN - Norfolk  
 SWIS - 406289

2 0 1 6 T E N T A T I V E A S S E S S M E N T R O L L  
 T A X A B L E SECTION OF THE ROLL - 1

PAGE 366  
 VALUATION DATE-JUL 01, 2015  
 TAXABLE STATUS DATE-MAR 01, 2016

TAX MAP NUMBER SEQUENCE  
 UNIFORM PERCENT OF VALUE IS 082.00  
 UNIFORM PERCENT OF VALUE IS 082.00

TAX MAP PARCEL NUMBER	PROPERTY LOCATION & CLASS	ASSESSMENT	EXEMPTION CODE-----	COUNTY-----	TOWN-----	SCHOOL
CURRENT OWNERS NAME	SCHOOL DISTRICT	LAND	TAX DESCRIPTION	TAXABLE VALUE		
CURRENT OWNERS ADDRESS	PARCEL SIZE/GRID COORD	TOTAL	SPECIAL DISTRICTS			ACCOUNT NO.
*****						
24.004-1-60.2	Mill Rd 312 Vac w/imprv		COUNTY TAXABLE VALUE	26,400		
Clark Jamie H	Norwood-Norfolk 406201	21,400	TOWN TAXABLE VALUE	26,400		
PO Box 223	FRNT 388.00 DPTH	26,400	SCHOOL TAXABLE VALUE	26,400		
Raymondville, NY 13678-0223	ACRES 62.80		FD028 Norfolk Fire Dist	26,400 TO M		
	EAST-0347507 NRTH-1766259					
	DEED BOOK 2005 PG-6056					
	FULL MARKET VALUE	32,195				
*****						
24.004-1-62	1565 CR 38					1- 58- 9
LaDue Frank W	210 1 Family Res		COUNTY TAXABLE VALUE	30,000		
LaDue Phyllis	Norwood-Norfolk 406201	4,500	TOWN TAXABLE VALUE	30,000		
1834 County Route 38	FRNT 134.00 DPTH 256.00	30,000	SCHOOL TAXABLE VALUE	30,000		
Norfolk, NY 13667	EAST-0351108 NRTH-1762891		AG002 Ag Dist #2	.00 MT		
	DEED BOOK 1086 PG-201		FD028 Norfolk Fire Dist	30,000 TO M		
	FULL MARKET VALUE	36,585				
*****						
24.004-1-63.11	1428,1490 CR 38					1- 75- 1.1
Bullock Michael G	114 Sheep farm		Basic Star 41854	0	0	24,600
Bullock Bernadette A	Norwood-Norfolk 406201	71,400	COUNTY TAXABLE VALUE	137,700		
1428 County Route 38	Farm & Ranch	137,700	TOWN TAXABLE VALUE	137,700		
Norfolk, NY 13667	ACRES 382.30		SCHOOL TAXABLE VALUE	113,100		
	EAST-0349202 NRTH-1762233		AG002 Ag Dist #2	.00 MT		
	DEED BOOK 2008 PG-16852		FD028 Norfolk Fire Dist	137,700 TO M		
	FULL MARKET VALUE	167,927				
*****						
24.004-1-63.12	1490 CR 38					
Gates Jacob William	210 1 Family Res		VET COM CT 41131	0	16,400	12,300
Gates Casey	Norwood-Norfolk 406201	23,000	VET DIS CT 41141	0	4,150	4,150
1490 County Route 38	FRNT 1070.00 DPTH	83,000	Basic Star 41854	0	0	24,600
Norfolk, NY 13667	ACRES 44.60		COUNTY TAXABLE VALUE	62,450		
	EAST-0349865 NRTH-1761005		TOWN TAXABLE VALUE	66,550		
	DEED BOOK 2015 PG-9058		SCHOOL TAXABLE VALUE	58,400		
	FULL MARKET VALUE	101,220	AG002 Ag Dist #2	.00 MT		
			FD028 Norfolk Fire Dist	83,000 TO M		
*****						
24.004-1-64	CR 38					
Shantie Authur E	322 Rural vac>10		COUNTY TAXABLE VALUE	4,900		
Mangel Rosalie	Norwood-Norfolk 406201	4,900	TOWN TAXABLE VALUE	4,900		
1510 County Route 38	250x1450	4,900	SCHOOL TAXABLE VALUE	4,900		
Norfolk, NY 13667	ACRES 13.70		AG002 Ag Dist #2	.00 MT		
	EAST-0350696 NRTH-1761517		FD028 Norfolk Fire Dist	4,900 TO M		
	DEED BOOK 1999 PG-15184					
	FULL MARKET VALUE	5,976				
*****						

STATE OF NEW YORK  
COUNTY - St Lawrence  
TOWN - Norfolk  
SWIS - 406289

2 0 1 6 T E N T A T I V E A S S E S S M E N T R O L L  
T A X A B L E SECTION OF THE ROLL - 1

PAGE 367  
VALUATION DATE-JUL 01, 2015  
TAXABLE STATUS DATE-MAR 01, 2016

TAX MAP NUMBER SEQUENCE  
UNIFORM PERCENT OF VALUE IS 082.00  
UNIFORM PERCENT OF VALUE IS 082.00

TAX MAP PARCEL NUMBER	PROPERTY LOCATION & CLASS	ASSESSMENT	EXEMPTION CODE	COUNTY	TOWN	SCHOOL	ACCOUNT NO.
CURRENT OWNERS NAME	SCHOOL DISTRICT	LAND	TAX DESCRIPTION	TAXABLE VALUE			
CURRENT OWNERS ADDRESS	PARCEL SIZE/GRID COORD	TOTAL	SPECIAL DISTRICTS				
***** 24.004-1-65.1 *****							
27 LaComb Rd							
24.004-1-65.1	210 1 Family Res		Basic Star 41854	0	0	0	24,600
McCarthy Kimberly	Norwood-Norfolk 406201	7,100	COUNTY TAXABLE VALUE		140,000		
McCarthy John	FRNT 446.00 DPTH 297.00	140,000	TOWN TAXABLE VALUE		140,000		
27 LaComb Rd	ACRES 3.00		SCHOOL TAXABLE VALUE		115,400		
Norfolk, NY 13667	EAST-0350308 NRTH-1767975		FD028 Norfolk Fire Dist		140,000 TO M		
	DEED BOOK 2004 PG-20761						
	FULL MARKET VALUE	170,732					
***** 24.004-1-67 *****							
27 LaComb Rd							
24.004-1-67	314 Rural vac<10		COUNTY TAXABLE VALUE		8,100		
McCarthy Kimberly	Norwood-Norfolk 406201	8,100	TOWN TAXABLE VALUE		8,100		
27 LaComb Road	130'x280'x190'x288'	8,100	SCHOOL TAXABLE VALUE		8,100		
Norfolk, NY 13667	FRNT 130.00 DPTH		FD028 Norfolk Fire Dist		8,100 TO M		
	ACRES 1.20						
	EAST-0349964 NRTH-1767715						
	DEED BOOK 2013 PG-17765						
	FULL MARKET VALUE	9,878					
***** 24.004-1-68.1 *****							
12,14 LaComb Rd						1- 39- 8	
24.004-1-68.1	210 1 Family Res		VET COM C 41132	0	13,800	0	0
Fedonick Thomas	Norwood-Norfolk 406201	13,500	VET COM T 41133	0	0	12,300	0
Fedonick Thelma	FRNT 776.00 DPTH	55,200	Enhanced S 41834	0	0	0	53,550
12 LaComb Rd	ACRES 17.70		COUNTY TAXABLE VALUE		41,400		
Norfolk, NY 13667	EAST-0350605 NRTH-1767441		TOWN TAXABLE VALUE		42,900		
	DEED BOOK 948 PG-32		SCHOOL TAXABLE VALUE		1,650		
	FULL MARKET VALUE	67,317	FD028 Norfolk Fire Dist		55,200 TO M		
***** 24.004-1-74 *****							
CR 38						1- 58- 5.11	
24.004-1-74	323 Vacant rural		COUNTY TAXABLE VALUE		2,200		
Hollenbeck Josh r	Norwood-Norfolk 406201	2,200	TOWN TAXABLE VALUE		2,200		
Jarrett Samantha B	FRNT 550.00 DPTH	2,200	SCHOOL TAXABLE VALUE		2,200		
46 Malby Ave	ACRES 10.00		AG002 Ag Dist #2		.00 MT		
Massena, NY 13662-2337	EAST-0350438 NRTH-1762794		FD028 Norfolk Fire Dist		2,200 TO M		
	DEED BOOK 2015 PG-13882						
	FULL MARKET VALUE	2,683					
***** 24.004-1-76 *****							
55 Mill Rd							
24.004-1-76	270 Mfg housing		VET DIS C 41142	0	2,000	0	0
Jones Cyrus E	Norwood-Norfolk 406201	20,100	VET DIS T 41143	0	0	2,000	0
Jones Rene S	1984 Trlr 14X70	40,000	VET COM T 41133	0	0	10,000	0
55 Mill Rd	FRNT 1210.00 DPTH		VET COM C 41132	0	10,000	0	0
Norfolk, NY 13667	ACRES 60.20		Enhanced S 41834	0	0	0	40,000
	EAST-0349366 NRTH-1764431		COUNTY TAXABLE VALUE		28,000		
	DEED BOOK 2011 PG-10801		TOWN TAXABLE VALUE		28,000		
	FULL MARKET VALUE	48,780	SCHOOL TAXABLE VALUE		0		
			AG002 Ag Dist #2		.00 MT		
			FD028 Norfolk Fire Dist		40,000 TO M		
*****							

STATE OF NEW YORK  
COUNTY - St Lawrence  
TOWN - Norfolk  
SWIS - 406289

2 0 1 6 T E N T A T I V E A S S E S S M E N T R O L L  
T A X A B L E SECTION OF THE ROLL - 1

PAGE 368  
VALUATION DATE-JUL 01, 2015  
TAXABLE STATUS DATE-MAR 01, 2016

TAX MAP NUMBER SEQUENCE  
UNIFORM PERCENT OF VALUE IS 082.00  
UNIFORM PERCENT OF VALUE IS 082.00

TAX MAP PARCEL NUMBER	PROPERTY LOCATION & CLASS	ASSESSMENT	EXEMPTION CODE	COUNTY	TOWN	SCHOOL
CURRENT OWNERS NAME	SCHOOL DISTRICT	LAND	TAX DESCRIPTION	TAXABLE VALUE		
CURRENT OWNERS ADDRESS	PARCEL SIZE/GRID COORD	TOTAL	SPECIAL DISTRICTS			ACCOUNT NO.
***** 24.004-1-77 *****						
	93, 101 Mill Rd					
24.004-1-77	210 1 Family Res		Basic Star 41854	0	0	0 24,600
Bosjolie Lori	Norwood-Norfolk 406201	7,500	COUNTY TAXABLE VALUE		77,500	
PO Box 382	225xvar	77,500	TOWN TAXABLE VALUE		77,500	
Norfolk, NY 13667	FRNT 325.00 DPTH 300.00		SCHOOL TAXABLE VALUE		52,900	
	ACRES 2.10		AG002 Ag Dist #2		.00 MT	
	EAST-0349689 NRTH-1764662		FD028 Norfolk Fire Dist		77,500 TO M	
	DEED BOOK 2007 PG-15581					
	FULL MARKET VALUE	94,512				
***** 24.004-2-1.1 *****						
	1654 CR 38	40 PCT OF VALUE USED FOR EXEMPTION PURPOSES				1- 81- 9.1
24.004-2-1.1	112 Dairy farm		Enhanced S 41834	0	0	53,550
Monroe Hollis O (LU)	Norwood-Norfolk 406201	42,000	VET WAR C 41122	0	4,560	0
Monroe Antoinette J (LU)	FRNT 175.00 DPTH	76,000	VET WAR T 41123	0	0	4,560 0
1654 County Route 38	ACRES 190.60		COUNTY TAXABLE VALUE		71,440	
Norfolk, NY 13667	EAST-0035299 NRTH-0176388		TOWN TAXABLE VALUE		71,440	
	DEED BOOK 2007 PG-10032		SCHOOL TAXABLE VALUE		22,450	
	FULL MARKET VALUE	92,683	AG002 Ag Dist #2		.00 MT	
			FD028 Norfolk Fire Dist		76,000 TO M	
***** 24.004-2-2.1 *****						
	1695,1697 CR 38					1- 43- 1.1
24.004-2-2.1	210 1 Family Res		Enhanced S 41834	0	0	53,550
Bullock Duane (Est)	Norwood-Norfolk 406201	8,850	COUNTY TAXABLE VALUE		63,800	
% Ruth Bullock	& Comm Garage	63,800	TOWN TAXABLE VALUE		63,800	
1695 1697 County Route 38	FRNT 312.00 DPTH		SCHOOL TAXABLE VALUE		10,250	
Norfolk, NY 13667	ACRES 3.00		AG002 Ag Dist #2		.00 MT	
	EAST-0354326 NRTH-1764282		FD028 Norfolk Fire Dist		63,800 TO M	
	DEED BOOK 905 PG-00043					
	FULL MARKET VALUE	77,805				
***** 24.004-2-2.2 *****						
	1686 CR 38					1- 43- 1.2
24.004-2-2.2	113 Cattle farm		Enhanced S 41834	0	0	53,550
Von Allmen Hans	Norwood-Norfolk 406201	48,000	COUNTY TAXABLE VALUE		80,500	
Von Allmen Sandra	Hog & Sheep Farm	80,500	TOWN TAXABLE VALUE		80,500	
1686 County Route 38	ACRES 193.00		SCHOOL TAXABLE VALUE		26,950	
Norfolk, NY 13667	EAST-0353904 NRTH-1764984		AG002 Ag Dist #2		.00 MT	
	DEED BOOK 00905 PG-00043		FD028 Norfolk Fire Dist		80,500 TO M	
	FULL MARKET VALUE	98,171				
***** 24.004-2-3 *****						
	1704 CR 38					1- 94- 4
24.004-2-3	210 1 Family Res		COUNTY TAXABLE VALUE		43,700	
Planty Gary L	Norwood-Norfolk 406201	8,500	TOWN TAXABLE VALUE		43,700	
Planty Denise	FRNT 500.00 DPTH	43,700	SCHOOL TAXABLE VALUE		43,700	
1751 State Highway 420	ACRES 1.70		AG002 Ag Dist #2		.00 MT	
Massena, NY 13662	EAST-0354618 NRTH-1764014		FD028 Norfolk Fire Dist		43,700 TO M	
	DEED BOOK 2014 PG-5907					
	FULL MARKET VALUE	53,293				
*****						

STATE OF NEW YORK  
COUNTY - St Lawrence  
TOWN - Norfolk  
SWIS - 406289

2 0 1 6 T E N T A T I V E A S S E S S M E N T R O L L  
T A X A B L E SECTION OF THE ROLL - 1

PAGE 369  
VALUATION DATE-JUL 01, 2015  
TAXABLE STATUS DATE-MAR 01, 2016

TAX MAP NUMBER SEQUENCE  
UNIFORM PERCENT OF VALUE IS 082.00  
UNIFORM PERCENT OF VALUE IS 082.00

TAX MAP PARCEL NUMBER	PROPERTY LOCATION & CLASS	ASSESSMENT	EXEMPTION CODE	COUNTY	TOWN	SCHOOL
CURRENT OWNERS NAME	SCHOOL DISTRICT	LAND	TAX DESCRIPTION	TAXABLE VALUE		
CURRENT OWNERS ADDRESS	PARCEL SIZE/GRID COORD	TOTAL	SPECIAL DISTRICTS			ACCOUNT NO.
*****						
24.004-2-4	CR 38			24.004-2-4		1- 81- 7
Hall Thomas A	312 Vac w/imprv		COUNTY TAXABLE VALUE	4,500		
1724 County Route 38	Norwood-Norfolk 406201	3,400	TOWN TAXABLE VALUE	4,500		
Norfolk, NY 13667	122x149x122x152	4,500	SCHOOL TAXABLE VALUE	4,500		
	FRNT 122.00 DPTH 151.00		AG002 Ag Dist #2	.00 MT		
	ACRES 0.42 BANK8888830		FD028 Norfolk Fire Dist	4,500 TO M		
	EAST-0354943 NRTH-1764120					
	DEED BOOK 1023 PG-01127					
	FULL MARKET VALUE	5,488				
*****						
24.004-2-5	1724 CR 38			24.004-2-5		1-128- 1
Hall Thomas A	270 Mfg housing		Basic Star 41854	0	0	24,600
Hall Brenda M	Norwood-Norfolk 406201	4,000	COUNTY TAXABLE VALUE	77,350		
1724 County Route 38	Res W/auto Body Shop	77,350	TOWN TAXABLE VALUE	77,350		
Norfolk, NY 13667	122x142x122x149		SCHOOL TAXABLE VALUE	52,750		
	FRNT 122.00 DPTH 146.00		AG002 Ag Dist #2	.00 MT		
	ACRES 0.42 BANK8888830		FD028 Norfolk Fire Dist	77,350 TO M		
	EAST-0355063 NRTH-1764179					
	DEED BOOK 1101 PG-496					
	FULL MARKET VALUE	94,329				
*****						
24.004-2-6	CR 38			24.004-2-6		1- 52-15
Hall Thomas A	314 Rural vac<10		COUNTY TAXABLE VALUE	5,000		
Hall Brenda M	Norwood-Norfolk 406201	5,000	TOWN TAXABLE VALUE	5,000		
1724 County Route 38	100x139x100x142 Vacant	5,000	SCHOOL TAXABLE VALUE	5,000		
Norfolk, NY 13667	FRNT 100.00 DPTH 141.00		AG002 Ag Dist #2	.00 MT		
	ACRES 0.32 BANK8888830		FD028 Norfolk Fire Dist	5,000 TO M		
	EAST-0355184 NRTH-1764221					
	DEED BOOK 1101 PG-496					
	FULL MARKET VALUE	6,098				
*****						
24.004-2-7	CR 38			24.004-2-7		1- 94- 3
Harney Michael	314 Rural vac<10		COUNTY TAXABLE VALUE	3,000		
Pearson Dean	Norwood-Norfolk 406201	3,000	TOWN TAXABLE VALUE	3,000		
104 Jersey Ave	100x139	3,000	SCHOOL TAXABLE VALUE	3,000		
Ogdensburg, NY 13669-3230	FRNT 100.00 DPTH 139.00		AG002 Ag Dist #2	.00 MT		
	EAST-0355288 NRTH-1764255		FD028 Norfolk Fire Dist	3,000 TO M		
	DEED BOOK 2015 PG-14934					
	FULL MARKET VALUE	3,659				
*****						
24.004-2-8	1736 CR 38			24.004-2-8		1- 50- 3
Hall Gordon A III	210 1 Family Res		COUNTY TAXABLE VALUE	69,600		
Hall Nancy C	Norwood-Norfolk 406201	4,900	TOWN TAXABLE VALUE	69,600		
2245 Primavera Ave	100x136x112x139	69,600	SCHOOL TAXABLE VALUE	69,600		
Port Orange, FL 32129-9174	FRNT 100.00 DPTH 138.00		AG002 Ag Dist #2	.00 MT		
	BANK8888893		FD028 Norfolk Fire Dist	69,600 TO M		
	EAST-0355371 NRTH-1764288					
	DEED BOOK 1032 PG-00157					
	FULL MARKET VALUE	84,878				
*****						

STATE OF NEW YORK  
COUNTY - St Lawrence  
TOWN - Norfolk  
SWIS - 406289

2 0 1 6 T E N T A T I V E A S S E S S M E N T R O L L  
T A X A B L E SECTION OF THE ROLL - 1

PAGE 370  
VALUATION DATE-JUL 01, 2015  
TAXABLE STATUS DATE-MAR 01, 2016

TAX MAP NUMBER SEQUENCE  
UNIFORM PERCENT OF VALUE IS 082.00  
UNIFORM PERCENT OF VALUE IS 082.00

TAX MAP PARCEL NUMBER	PROPERTY LOCATION & CLASS	ASSESSMENT	EXEMPTION CODE-----	COUNTY-----	TOWN-----	SCHOOL
CURRENT OWNERS NAME	SCHOOL DISTRICT	LAND	TAX DESCRIPTION	TAXABLE VALUE		
CURRENT OWNERS ADDRESS	PARCEL SIZE/GRID COORD	TOTAL	SPECIAL DISTRICTS			ACCOUNT NO.
***** 24.004-2-9.1 *****						
1752 CR 38						1- 67- 1.1
24.004-2-9.1	210 1 Family Res		Enhanced S 41834	0	0	0 53,550
LaShomb Dale	Norwood-Norfolk 406201	8,840	COUNTY TAXABLE VALUE		88,000	
1752 County Route 38	FRNT 635.00 DPTH	88,000	TOWN TAXABLE VALUE		88,000	
Norfolk, NY 13667	ACRES 3.40		SCHOOL TAXABLE VALUE		34,450	
	EAST-0355665 NRTH-1764336		FD028 Norfolk Fire Dist		88,000 TO M	
	DEED BOOK 00879 PG-00357					
	FULL MARKET VALUE	107,317				
***** 24.004-2-10.1 *****						
1768 CR 38						1- 67- 1.2
24.004-2-10.1	270 Mfg housing		VET COM C 41132	0	16,400	0 0
Weegar Jay R	Norwood-Norfolk 406201	8,000	VET COM T 41133	0	0	12,300 0
Weegar Carla	200'x194'x200'x216'	72,600	VET DIS C 41142	0	25,410	0 0
1768 County Route 38	FRNT 200.00 DPTH 205.00		VET DIS T 41143	0	0	24,600 0
Norfolk, NY 13667	ACRES 0.94		Enhanced S 41834	0	0	0 53,550
	EAST-0356131 NRTH-1764534		COUNTY TAXABLE VALUE		30,790	
	DEED BOOK 1999 PG-10935		TOWN TAXABLE VALUE		35,700	
	FULL MARKET VALUE	88,537	SCHOOL TAXABLE VALUE		19,050	
			FD028 Norfolk Fire Dist		72,600 TO M	
***** 24.004-2-11 *****						
1782 CR 38						1- 55-15.1
24.004-2-11	240 Rural res		Basic Star 41854	0	0	0 24,600
LaPointe Ryan J	Norwood-Norfolk 406201	11,500	COUNTY TAXABLE VALUE		60,100	
1782 County Route 38	11.0ad Old Style	60,100	TOWN TAXABLE VALUE		60,100	
Norfolk, NY 13667	ACRES 11.00 BANK8888830		SCHOOL TAXABLE VALUE		35,500	
	EAST-0356228 NRTH-1764309		FD028 Norfolk Fire Dist		60,100 TO M	
	DEED BOOK 1085 PG-37					
	FULL MARKET VALUE	73,293				
***** 24.004-2-12 *****						
Brothers Rd						1-131- 8
24.004-2-12	322 Rural vac>10		COUNTY TAXABLE VALUE		12,600	
Fiacco Philip	Norwood-Norfolk 406201	12,600	TOWN TAXABLE VALUE		12,600	
Fiacco Rebecca	FRNT 588.00 DPTH 1320.00	12,600	SCHOOL TAXABLE VALUE		12,600	
70 Brothers Rd	ACRES 17.50		FD028 Norfolk Fire Dist		12,600 TO M	
Norfolk, NY 13667	EAST-0356720 NRTH-1763480					
	DEED BOOK 2008 PG-21577					
	FULL MARKET VALUE	15,366				
***** 24.004-2-13 *****						
86 Brothers Rd						1-115-14
24.004-2-13	270 Mfg housing		Basic Star 41854	0	0	0 24,600
Monroe Tammy	Norwood-Norfolk 406201	13,000	COUNTY TAXABLE VALUE		51,000	
86 Brothers Rd	FRNT 528.00 DPTH	51,000	TOWN TAXABLE VALUE		51,000	
Norfolk, NY 13667	ACRES 15.30		SCHOOL TAXABLE VALUE		26,400	
	EAST-0357146 NRTH-1762421		FD028 Norfolk Fire Dist		51,000 TO M	
	DEED BOOK 2007 PG-10537					
	FULL MARKET VALUE	62,195				
*****						

STATE OF NEW YORK  
COUNTY - St Lawrence  
TOWN - Norfolk  
SWIS - 406289

2 0 1 6 T E N T A T I V E A S S E S S M E N T R O L L

T A X A B L E SECTION OF THE ROLL - 1

VALUATION DATE-JUL 01, 2015  
TAXABLE STATUS DATE-MAR 01, 2016

TAX MAP NUMBER SEQUENCE  
UNIFORM PERCENT OF VALUE IS 082.00  
UNIFORM PERCENT OF VALUE IS 082.00

TAX MAP PARCEL NUMBER	PROPERTY LOCATION & CLASS	ASSESSMENT	EXEMPTION CODE	COUNTY	TOWN	SCHOOL
CURRENT OWNERS NAME	SCHOOL DISTRICT	LAND	TAX DESCRIPTION	TAXABLE VALUE		
CURRENT OWNERS ADDRESS	PARCEL SIZE/GRID COORD	TOTAL	SPECIAL DISTRICTS			ACCOUNT NO.
***** 24.004-2-14 *****						
24.004-2-14	Brothers Rd					1-119- 5
Jones Cyrus E	270 Mfg housing		COUNTY TAXABLE VALUE	14,400		
Jones Renee S	Norwood-Norfolk 406201	9,400	TOWN TAXABLE VALUE	14,400		
55 Mill Rd	FRNT 528.00 DPTH	14,400	SCHOOL TAXABLE VALUE	14,400		
Norfolk, NY 13667	ACRES 15.80		FD028 Norfolk Fire Dist	14,400 TO M		
	EAST-0357424 NRTH-1761981					
	DEED BOOK 2006 PG-14720					
	FULL MARKET VALUE	17,561				
***** 24.004-2-16 *****						
24.004-2-16	70 Brothers Rd					1- 55-15.2
Fiacco Philip A	210 1 Family Res		Basic Star 41854	0	0	24,600
Fiacco Rebecca D	Norwood-Norfolk 406201	12,500	COUNTY TAXABLE VALUE	104,900		
70 Brothers Rd	FRNT 528.00 DPTH	104,900	TOWN TAXABLE VALUE	104,900		
Norfolk, NY 13667	ACRES 15.80		SCHOOL TAXABLE VALUE	80,300		
	EAST-0356918 NRTH-1762884		FD028 Norfolk Fire Dist	104,900 TO M		
	DEED BOOK 2005 PG-1744					
	FULL MARKET VALUE	127,927				
***** 24.004-2-20 *****						
24.004-2-20	Off Van Kennen Rd					1- 62-14
Stearns Clark C	322 Rural vac>10		COUNTY TAXABLE VALUE	6,700		
Stearns Suzanne M	Norwood-Norfolk 406201	6,700	TOWN TAXABLE VALUE	6,700		
11 Tyo Rd	Landlocked	6,700	SCHOOL TAXABLE VALUE	6,700		
Massena, NY 13662	ACRES 26.00		AG002 Ag Dist #2	.00 MT		
	EAST-0354845 NRTH-1760618		FD028 Norfolk Fire Dist	6,700 TO M		
	DEED BOOK 2007 PG-9548					
	FULL MARKET VALUE	8,171				
***** 24.004-2-21.2 *****						
24.004-2-21.2	1632 CR 38					1- 94- 8.2
Rushford Aaron R	240 Rural res		VET COM T 41133	0	0	12,300
Rushford Marsha A	Norwood-Norfolk 406201	15,100	VET DIS C 41142	0	32,800	0
1632 County Route 38	ACRES 35.60 BANK8888209	92,000	VET DIS T 41143	0	0	24,600
Norfolk, NY 13667	EAST-0352818 NRTH-1762507		VET COM C 41132	0	16,400	0
	DEED BOOK 2009 PG-16706		Basic Star 41854	0	0	24,600
	FULL MARKET VALUE	112,195	COUNTY TAXABLE VALUE	42,800		
			TOWN TAXABLE VALUE	55,100		
			SCHOOL TAXABLE VALUE	67,400		
			AG002 Ag Dist #2	.00 MT		
			FD028 Norfolk Fire Dist	92,000 TO M		
***** 24.004-2-21.11 *****						
24.004-2-21.11	1643 CR 38					1- 94- 8.1
Grant Daniel R	270 Mfg housing		Basic Star 41854	0	0	24,600
Grant Chanell L	Norwood-Norfolk 406201	8,850	COUNTY TAXABLE VALUE	37,300		
1643 County Route 38	1994 Mh 14X70	37,300	TOWN TAXABLE VALUE	37,300		
Norfolk, NY 13667	FRNT 385.00 DPTH		SCHOOL TAXABLE VALUE	12,700		
	ACRES 1.70 BANK8888111		AG002 Ag Dist #2	.00 MT		
	EAST-0352934 NRTH-1763565		FD028 Norfolk Fire Dist	37,300 TO M		
	DEED BOOK 2014 PG-8069					
	FULL MARKET VALUE	45,488				

STATE OF NEW YORK  
COUNTY - St Lawrence  
TOWN - Norfolk  
SWIS - 406289

2 0 1 6 T E N T A T I V E A S S E S S M E N T R O L L  
T A X A B L E SECTION OF THE ROLL - 1

PAGE 372  
VALUATION DATE-JUL 01, 2015  
TAXABLE STATUS DATE-MAR 01, 2016

TAX MAP NUMBER SEQUENCE  
UNIFORM PERCENT OF VALUE IS 082.00  
UNIFORM PERCENT OF VALUE IS 082.00

TAX MAP PARCEL NUMBER	PROPERTY LOCATION & CLASS	ASSESSMENT	EXEMPTION CODE	COUNTY	TOWN	SCHOOL
CURRENT OWNERS NAME	SCHOOL DISTRICT	LAND	TAX DESCRIPTION	TAXABLE VALUE		
CURRENT OWNERS ADDRESS	PARCEL SIZE/GRID COORD	TOTAL	SPECIAL DISTRICTS			ACCOUNT NO.
***** 24.004-2-22.1 *****						
1649 CR 38						
24.004-2-22.1	210 1 Family Res		VET WAR T 41123	0	7,380	0
Monroe Wendell	Norwood-Norfolk 406201	6,400	VET WAR C 41122	0	9,840	0
Monroe Janice	120x208x97x133x300	65,800	Enhanced S 41834	0	0	53,550
1649 County Route 38	FRNT 120.00 DPTH 300.00		COUNTY TAXABLE VALUE		55,960	
Norfolk, NY 13667	EAST-0353139 NRTH-1763736		TOWN TAXABLE VALUE		58,420	
	DEED BOOK 2000 PG-15106		SCHOOL TAXABLE VALUE		12,250	
	FULL MARKET VALUE	80,244	AG002 Ag Dist #2		.00 MT	
			FD028 Norfolk Fire Dist		65,800 TO M	
***** 24.004-2-23 *****						
1655 CR 38						1- 81- 9.2
24.004-2-23	270 Mfg housing		COUNTY TAXABLE VALUE		16,700	
Monroe Wendell P	Norwood-Norfolk 406201	6,900	TOWN TAXABLE VALUE		16,700	
Monroe Janice	FRNT 200.00 DPTH 250.00	16,700	SCHOOL TAXABLE VALUE		16,700	
1649 County Route 38	ACRES 1.40		AG002 Ag Dist #2		.00 MT	
Norfolk, NY 13667	EAST-0353314 NRTH-1763767		FD028 Norfolk Fire Dist		16,700 TO M	
	DEED BOOK 2007 PG-16214					
	FULL MARKET VALUE	20,366				
***** 24.004-2-25 *****						
48 Lacomb Rd						
24.004-2-25	270 Mfg housing		Basic Star 41854	0	0	24,600
Fedonick Randal	Norwood-Norfolk 406201	10,200	VET WAR T 41123	0	7,380	0
Fedonick Deborah	1996 Doublewide	73,500	VET WAR C 41122	0	9,840	0
48 Lacomb Rd	FRNT 299.00 DPTH		COUNTY TAXABLE VALUE		63,660	
Norfolk, NY 13667	ACRES 7.50		TOWN TAXABLE VALUE		66,120	
	EAST-0351185 NRTH-1767746		SCHOOL TAXABLE VALUE		48,900	
	DEED BOOK 1098 PG-848		FD028 Norfolk Fire Dist		73,500 TO M	
	FULL MARKET VALUE	89,634				
***** 24.004-3-1.2 *****						
Off CR 38						1- 55-15.32
24.004-3-1.2	322 Rural vac>10		COUNTY TAXABLE VALUE		10,800	
Burke Shawn	Norwood-Norfolk 406201	10,800	TOWN TAXABLE VALUE		10,800	
273 S Grasse River Rd	ACRES 24.20	10,800	SCHOOL TAXABLE VALUE		10,800	
Massena, NY 13662-3237	EAST-0356744 NRTH-1767232		FD028 Norfolk Fire Dist		10,800 TO M	
	DEED BOOK 2016 PG-60					
	FULL MARKET VALUE	13,171				
***** 24.004-3-1.3 *****						
Off CR 38						1- 55-15.33
24.004-3-1.3	322 Rural vac>10		COUNTY TAXABLE VALUE		8,000	
Burke Shawn	Norwood-Norfolk 406201	8,000	TOWN TAXABLE VALUE		8,000	
273 S Grasse River Rd	Land Locked	8,000	SCHOOL TAXABLE VALUE		8,000	
Massena, NY 13662-3237	ACRES 40.00		FD028 Norfolk Fire Dist		8,000 TO M	
	EAST-0356738 NRTH-1766085					
	DEED BOOK 2016 PG-60					
	FULL MARKET VALUE	9,756				

STATE OF NEW YORK  
COUNTY - St Lawrence  
TOWN - Norfolk  
SWIS - 406289

2 0 1 6 T E N T A T I V E A S S E S S M E N T R O L L  
T A X A B L E SECTION OF THE ROLL - 1

PAGE 373  
VALUATION DATE-JUL 01, 2015  
TAXABLE STATUS DATE-MAR 01, 2016

TAX MAP NUMBER SEQUENCE  
UNIFORM PERCENT OF VALUE IS 082.00  
UNIFORM PERCENT OF VALUE IS 082.00

TAX MAP PARCEL NUMBER	PROPERTY LOCATION & CLASS	ASSESSMENT	EXEMPTION CODE-----	COUNTY-----	TOWN-----	SCHOOL
CURRENT OWNERS NAME	SCHOOL DISTRICT	LAND	TAX DESCRIPTION	TAXABLE VALUE		ACCOUNT NO.
CURRENT OWNERS ADDRESS	PARCEL SIZE/GRID COORD	TOTAL	SPECIAL DISTRICTS			
*****						
24.004-3-1.11	CR 38			24.004-3-1.11		*****
Bastian Glenn P (Trustee)	322 Rural vac>10		COUNTY TAXABLE VALUE	56,900		1- 55-15.31
Attn: Charles M Carrithers	Norwood-Norfolk 406201	56,900	TOWN TAXABLE VALUE	56,900		
12515 Warwick Blvd	FRNT 995.00 DPTH	56,900	SCHOOL TAXABLE VALUE	56,900		
Newport News, VA 23606-2675	ACRES 271.50		FD028 Norfolk Fire Dist	56,900 TO M		
	EAST-0355004 NRTH-1766950					
	DEED BOOK 890 PG-00674					
	FULL MARKET VALUE	69,390				
*****						
24.004-3-1.12	1783 CR 38			24.004-3-1.12		*****
Williams Thomas M	312 Vac w/imprv		COUNTY TAXABLE VALUE	25,100		
Williams Tracylyn M	Norwood-Norfolk 406201	10,500	TOWN TAXABLE VALUE	25,100		
727 Joseph Rd	ACRES 9.50	25,100	SCHOOL TAXABLE VALUE	25,100		
Hillsborough, NC 27278-9212	EAST-0356023 NRTH-1765527		FD028 Norfolk Fire Dist	25,100 TO M		
	DEED BOOK 1999 PG-3741					
	FULL MARKET VALUE	30,610				
*****						
24.004-3-1.13	CR 38			24.004-3-1.13		*****
Bastian Glenn (Trustee)	322 Rural vac>10		COUNTY TAXABLE VALUE	10,260		1- 55-15.34
Attn: Charles M Carrithers	Norwood-Norfolk 406201	10,260	TOWN TAXABLE VALUE	10,260		
12515 Warwick Blvd	ACRES 48.80	10,260	SCHOOL TAXABLE VALUE	10,260		
Newport News, VA 23606-2675	EAST-0357786 NRTH-1766321		FD028 Norfolk Fire Dist	10,260 TO M		
	DEED BOOK 890 PG-00674					
	FULL MARKET VALUE	12,512				
*****						
24.004-3-2.1	1881 CR 38			24.004-3-2.1		*****
Eurto Ralph A Sr	210 1 Family Res		Basic Star 41854	0	0	1- 38- 2
Eurto Tina Marie	Norwood-Norfolk 406201	7,400	RPTL466_f 41691	0	2,460	24,600
1881 County Route 38	Also 1082/21	33,000	COUNTY TAXABLE VALUE	30,540	2,460	0
Norfolk, NY 13667	FRNT 132.00 DPTH 305.00		TOWN TAXABLE VALUE	30,540		
	ACRES 0.92		SCHOOL TAXABLE VALUE	8,400		
	EAST-0358597 NRTH-1765910		FD028 Norfolk Fire Dist	33,000 TO M		
	DEED BOOK 1082 PG-24					
	FULL MARKET VALUE	40,244				
*****						
24.004-3-3.11	1891 CR 38			24.004-3-3.11		*****
Montroy Rebecca	210 1 Family Res		Basic Star 41854	0	0	1- 90- 1
Robinson Dallas	Norwood-Norfolk 406201	8,350	COUNTY TAXABLE VALUE	41,200	0	24,600
1891 County Route 38	FRNT 246.00 DPTH 305.00	41,200	TOWN TAXABLE VALUE	41,200		
Norfolk, NY 13667	ACRES 1.70 BANK8888111		SCHOOL TAXABLE VALUE	16,600		
	EAST-0358749 NRTH-1765992		FD028 Norfolk Fire Dist	41,200 TO M		
	DEED BOOK 2003 PG-10774					
	FULL MARKET VALUE	50,244				
*****						



STATE OF NEW YORK  
COUNTY - St Lawrence  
TOWN - Norfolk  
SWIS - 406289

2 0 1 6 T E N T A T I V E A S S E S S M E N T R O L L  
T A X A B L E SECTION OF THE ROLL - 1

PAGE 374  
VALUATION DATE-JUL 01, 2015  
TAXABLE STATUS DATE-MAR 01, 2016

TAX MAP NUMBER SEQUENCE  
UNIFORM PERCENT OF VALUE IS 082.00  
UNIFORM PERCENT OF VALUE IS 082.00

TAX MAP PARCEL NUMBER	PROPERTY LOCATION & CLASS	ASSESSMENT	EXEMPTION CODE-----	COUNTY-----	TOWN-----	SCHOOL
CURRENT OWNERS NAME	SCHOOL DISTRICT	LAND	TAX DESCRIPTION	TAXABLE VALUE		ACCOUNT NO.
CURRENT OWNERS ADDRESS	PARCEL SIZE/GRID COORD	TOTAL	SPECIAL DISTRICTS			
*****						
24.004-3-3.12	1895 CR 38			24.004-3-3.12		*****
Emlaw Clifford R	270 Mfg housing		COUNTY TAXABLE VALUE	71,900		
1895 County Route 38	Norwood-Norfolk 406201	8,530	TOWN TAXABLE VALUE	71,900		
Norfolk, NY 13667	FRNT 150.00 DPTH 305.00	71,900	SCHOOL TAXABLE VALUE	71,900		
	ACRES 1.10 BANK8888869		FD028 Norfolk Fire Dist	71,900	TO M	
	EAST-0358930 NRTH-1766142					
	DEED BOOK 2015 PG-5223					
	FULL MARKET VALUE	87,683				
*****						
24.004-3-5	1905 CR 38			24.004-3-5		*****
Roy Marc J	240 Rural res		Basic Star 41854	0	0	1-104- 8
Roy Elizabeth L	Norwood-Norfolk 406201	12,600	COUNTY TAXABLE VALUE	85,600		
1905 County Route 38	Also 1033/706	85,600	TOWN TAXABLE VALUE	85,600		
Norfolk, NY 13667	Ranch		SCHOOL TAXABLE VALUE	61,000		
	ACRES 14.40		FD028 Norfolk Fire Dist	85,600	TO M	
	EAST-0358432 NRTH-1766552					
	DEED BOOK 1033 PG-00704					
	FULL MARKET VALUE	104,390				
*****						
24.004-3-6	1909 CR 38			24.004-3-6		*****
LaTrielle Kevin	210 1 Family Res		COUNTY TAXABLE VALUE	64,100		1- 84-15
LaTrielle Nicole	Norwood-Norfolk 406201	8,300	TOWN TAXABLE VALUE	64,100		
1909 County Route 38	Ranch	64,100	SCHOOL TAXABLE VALUE	64,100		
Norfolk, NY 13667	FRNT 200.00 DPTH		FD028 Norfolk Fire Dist	64,100	TO M	
	ACRES 1.40 BANK8888869					
	EAST-0359209 NRTH-1766298					
	DEED BOOK 2015 PG-6623					
	FULL MARKET VALUE	78,171				
*****						
24.004-3-7	1917 CR 38			24.004-3-7		*****
Bosjolie Kevin W	210 1 Family Res		Basic Star 41854	0	0	1- 48-13
1917 County Route 38	Norwood-Norfolk 406201	5,700	COUNTY TAXABLE VALUE	84,600		
Norfolk, NY 13667	FRNT 100.00 DPTH 225.00	84,600	TOWN TAXABLE VALUE	84,600		
	EAST-0359355 NRTH-1766370		SCHOOL TAXABLE VALUE	60,000		
	DEED BOOK 2008 PG-13078		FD028 Norfolk Fire Dist	84,600	TO M	
	FULL MARKET VALUE	103,171				
*****						
24.004-3-8	1921 CR 38			24.004-3-8		*****
Dickinson Tara L	210 1 Family Res		Basic Star 41854	0	0	1- 58-11
1921 County Route 38	Norwood-Norfolk 406201	5,700	COUNTY TAXABLE VALUE	32,100		
Norfolk, NY 13667	FRNT 100.00 DPTH 225.00	32,100	TOWN TAXABLE VALUE	32,100		
	BANK8888150		SCHOOL TAXABLE VALUE	7,500		
	EAST-0359438 NRTH-1766414		FD028 Norfolk Fire Dist	32,100	TO M	
	DEED BOOK 2001 PG-14844					
	FULL MARKET VALUE	39,146				
*****						

STATE OF NEW YORK  
 COUNTY - St Lawrence  
 TOWN - Norfolk  
 SWIS - 406289

2 0 1 6 T E N T A T I V E A S S E S S M E N T R O L L  
 T A X A B L E SECTION OF THE ROLL - 1

PAGE 375  
 VALUATION DATE-JUL 01, 2015  
 TAXABLE STATUS DATE-MAR 01, 2016

TAX MAP NUMBER SEQUENCE  
 UNIFORM PERCENT OF VALUE IS 082.00  
 UNIFORM PERCENT OF VALUE IS 082.00

TAX MAP PARCEL NUMBER	PROPERTY LOCATION & CLASS	ASSESSMENT	EXEMPTION CODE-----	COUNTY-----	TOWN-----	SCHOOL
CURRENT OWNERS NAME	SCHOOL DISTRICT	LAND	TAX DESCRIPTION	TAXABLE VALUE		ACCOUNT NO.
CURRENT OWNERS ADDRESS	PARCEL SIZE/GRID COORD	TOTAL	SPECIAL DISTRICTS			
***** 24.004-3-9.1 *****						
1929 CR 38						1- 36- 6 &
24.004-3-9.1	210 1 Family Res		Basic Star 41854	0	0	24,600
Searles Alexis	Norwood-Norfolk 406201	8,300	COUNTY TAXABLE VALUE		89,600	
1929 County Route 38	275x300x225x75x100x225	89,600	TOWN TAXABLE VALUE		89,600	
Norfolk, NY 13667	Merged 24.004-3-9 & 11		SCHOOL TAXABLE VALUE		65,000	
	FRNT 275.00 DPTH 300.00		FD028 Norfolk Fire Dist		89,600 TO M	
	ACRES 1.70					
	EAST-0359554 NRTH-1766551					
	DEED BOOK 2014 PG-16314					
	FULL MARKET VALUE	109,268				
***** 24.004-3-10.2 *****						
1945C CR 38						1-104-11.2
24.004-3-10.2	210 1 Family Res		Basic Star 41854	0	0	24,600
Seguin Norman J	Norwood-Norfolk 406201	8,500	COUNTY TAXABLE VALUE		49,300	
Seguin Lisa	Land-Locked	49,300	TOWN TAXABLE VALUE		49,300	
1945C County Route 38	ACRES 2.10		SCHOOL TAXABLE VALUE		24,700	
Norfolk, NY 13667	EAST-0359657 NRTH-1766830		FD028 Norfolk Fire Dist		49,300 TO M	
	DEED BOOK 1098 PG-759					
	FULL MARKET VALUE	60,122				
***** 24.004-3-10.11 *****						
1945 CR 38						1-104-11.1
24.004-3-10.11	210 1 Family Res		COUNTY TAXABLE VALUE		26,500	
Seguin Lloyd M	Norwood-Norfolk 406201	500	TOWN TAXABLE VALUE		26,500	
Seguin Mary Ann	FRNT 100.00 DPTH 225.00	26,500	SCHOOL TAXABLE VALUE		26,500	
5472 County Route 14	ACRES 0.52		FD028 Norfolk Fire Dist		26,500 TO M	
Chase Mills, NY 13621	EAST-0359929 NRTH-1766737					
	DEED BOOK 1029 PG-00264					
	FULL MARKET VALUE	32,317				
***** 24.004-3-10.12 *****						
1945D CR 38						1-104-11.12
24.004-3-10.12	312 Vac w/imprv		COUNTY TAXABLE VALUE		23,000	
Seguin Lloyd M	Norwood-Norfolk 406201	22,500	TOWN TAXABLE VALUE		23,000	
Seguin Mary Ann	Vacant Land W/imp	23,000	SCHOOL TAXABLE VALUE		23,000	
5472 County Route 14	FRNT 97.00 DPTH		FD028 Norfolk Fire Dist		23,000 TO M	
Chase Mills, NY 13621	ACRES 79.50					
	EAST-0358915 NRTH-1767282					
	DEED BOOK 999 PG-00902					
	FULL MARKET VALUE	28,049				
***** 24.004-3-12 *****						
1939 CR 38						1- 23- 7
24.004-3-12	210 1 Family Res		Enhanced S 41834	0	0	22,500
Charter Gwen	Norwood-Norfolk 406201	8,000	COUNTY TAXABLE VALUE		22,500	
1939 County Route 38	FRNT 200.00 DPTH 225.00	22,500	TOWN TAXABLE VALUE		22,500	
Norfolk, NY 13667	ACRES 1.00		SCHOOL TAXABLE VALUE		0	
	EAST-0359801 NRTH-1766654		FD028 Norfolk Fire Dist		22,500 TO M	
	DEED BOOK 908 PG-00553					
	FULL MARKET VALUE	27,439				
*****						

STATE OF NEW YORK  
COUNTY - St Lawrence  
TOWN - Norfolk  
SWIS - 406289

2 0 1 6 T E N T A T I V E A S S E S S M E N T R O L L  
T A X A B L E SECTION OF THE ROLL - 1

PAGE 376  
VALUATION DATE-JUL 01, 2015  
TAXABLE STATUS DATE-MAR 01, 2016

TAX MAP NUMBER SEQUENCE  
UNIFORM PERCENT OF VALUE IS 082.00  
UNIFORM PERCENT OF VALUE IS 082.00

TAX MAP PARCEL NUMBER	PROPERTY LOCATION & CLASS	ASSESSMENT	EXEMPTION CODE	COUNTY	TOWN	SCHOOL
CURRENT OWNERS NAME	SCHOOL DISTRICT	LAND	TAX DESCRIPTION	TAXABLE VALUE		
CURRENT OWNERS ADDRESS	PARCEL SIZE/GRID COORD	TOTAL	SPECIAL DISTRICTS			ACCOUNT NO.
*****						
24.004-3-15	1936 CR 38			24.004-3-15		*****
24.004-3-15	210 1 Family Res		Enhanced S 41834	0	0	1- 75- 5
McCarthy Thomas	Norwood-Norfolk 406201	6,400	COUNTY TAXABLE VALUE	56,400		
McCarthy Joan	FRNT 100.00 DPTH 300.00	56,400	TOWN TAXABLE VALUE	56,400		
1936 County Route 38	EAST-0359944 NRTH-1766412		SCHOOL TAXABLE VALUE	2,850		
Norfolk, NY 13667	DEED BOOK 879 PG-00059		FD028 Norfolk Fire Dist	56,400 TO M		
	FULL MARKET VALUE	68,780				
*****						
24.004-3-16.1	1928 CR 38			24.004-3-16.1		*****
24.004-3-16.1	210 1 Family Res		VET COM T 41133	0	0	12,300
Bendt Kyong M	Norwood-Norfolk 406201	5,500	Basic Star 41854	0	0	24,600
1928 County Route 38	FRNT 98.00 DPTH 200.00	77,300	VET COM C 41132	0	16,400	0
Norfolk, NY 13667	ACRES 0.45		COUNTY TAXABLE VALUE	60,900		
	EAST-0359713 NRTH-1766283		TOWN TAXABLE VALUE	65,000		
	DEED BOOK 2008 PG-6582		SCHOOL TAXABLE VALUE	52,700		
	FULL MARKET VALUE	94,268	FD028 Norfolk Fire Dist	77,300 TO M		
*****						
24.004-3-16.2	CR 38			24.004-3-16.2		*****
24.004-3-16.2	314 Rural vac<10		COUNTY TAXABLE VALUE	6,500		1-121-15.2
Bendt Kyong M	Norwood-Norfolk 406201	6,500	TOWN TAXABLE VALUE	6,500		
1928 County Route 38	FRNT 170.00 DPTH 200.00	6,500	SCHOOL TAXABLE VALUE	6,500		
Norfolk, NY 13667	EAST-0359827 NRTH-1766339		FD028 Norfolk Fire Dist	6,500 TO M		
	DEED BOOK 2008 PG-6582					
	FULL MARKET VALUE	7,927				
*****						
24.004-3-17	CR 38			24.004-3-17		*****
24.004-3-17	314 Rural vac<10		COUNTY TAXABLE VALUE	3,400		1-127-15
Bendt Kyong M	Norwood-Norfolk 406201	3,400	TOWN TAXABLE VALUE	3,400		
1928 County Route 38	FRNT 100.00 DPTH 200.00	3,400	SCHOOL TAXABLE VALUE	3,400		
Norfolk, NY 13667	EAST-0359627 NRTH-1766228		FD028 Norfolk Fire Dist	3,400 TO M		
	DEED BOOK 2008 PG-6582					
	FULL MARKET VALUE	4,146				
*****						
24.004-3-18.1	CR 38			24.004-3-18.1		*****
24.004-3-18.1	322 Rural vac>10		COUNTY TAXABLE VALUE	24,700		1- 24-15.1
Village of Massena	Norwood-Norfolk 406201	24,700	TOWN TAXABLE VALUE	24,700		
60 Main St	ACRES 93.40	24,700	SCHOOL TAXABLE VALUE	24,700		
Massena, NY 13662-1921	EAST-0359442 NRTH-1765272		FD028 Norfolk Fire Dist	24,700 TO M		
	DEED BOOK 998 PG-00914					
	FULL MARKET VALUE	30,122				
*****						
24.004-3-18.2	CR 38			24.004-3-18.2		*****
24.004-3-18.2	314 Rural vac<10		COUNTY TAXABLE VALUE	5,740		1- 24-15.2
Kishpaugh Wayne	Norwood-Norfolk 406201	5,740	TOWN TAXABLE VALUE	5,740		
Kishpaugh Patricia	FRNT 250.00 DPTH 200.00	5,740	SCHOOL TAXABLE VALUE	5,740		
176 Forest Hill Rd	ACRES 1.15		FD028 Norfolk Fire Dist	5,740 TO M		
Apalachin, NY 13732	EAST-0359379 NRTH-1766066					
	DEED BOOK 1012 PG-00061					
	FULL MARKET VALUE	7,000				
*****						

STATE OF NEW YORK  
COUNTY - St Lawrence  
TOWN - Norfolk  
SWIS - 406289

2 0 1 6 T E N T A T I V E A S S E S S M E N T R O L L  
T A X A B L E SECTION OF THE ROLL - 1

PAGE 377  
VALUATION DATE-JUL 01, 2015  
TAXABLE STATUS DATE-MAR 01, 2016

TAX MAP NUMBER SEQUENCE  
UNIFORM PERCENT OF VALUE IS 082.00  
UNIFORM PERCENT OF VALUE IS 082.00

TAX MAP PARCEL NUMBER	PROPERTY LOCATION & CLASS	ASSESSMENT	EXEMPTION CODE-----	COUNTY-----	TOWN-----	SCHOOL
CURRENT OWNERS NAME	SCHOOL DISTRICT	LAND	TAX DESCRIPTION	TAXABLE VALUE		
CURRENT OWNERS ADDRESS	PARCEL SIZE/GRID COORD	TOTAL	SPECIAL DISTRICTS			ACCOUNT NO.
*****						
24.004-3-19	1902 CR 38			24.004-3-19		*****
Bobbie Edward E	210 1 Family Res		Basic Star 41854	0	0	1- 67- 2
Bobbie Donna M	Norwood-Norfolk 406201	8,500	COUNTY TAXABLE VALUE	42,600	0	24,600
1902 County Route 38	FRNT 250.00 DPTH 200.00	42,600	TOWN TAXABLE VALUE	42,600		
Norfolk, NY 13667	ACRES 1.10		SCHOOL TAXABLE VALUE	18,000		
	EAST-0359118 NRTH-1765895		FD028 Norfolk Fire Dist	42,600 TO M		
	DEED BOOK 1999 PG-17043					
	FULL MARKET VALUE	51,951				
*****						
24.004-3-21	1892 CR 38			24.004-3-21		*****
Kissel Sandra	210 1 Family Res		Enhanced S 41834	0	0	1- 24-14
1892 County Route 38	Norwood-Norfolk 406201	5,600	COUNTY TAXABLE VALUE	46,400	0	46,400
Norfolk, NY 13667	FRNT 100.00 DPTH 200.00	46,400	TOWN TAXABLE VALUE	46,400		
	EAST-0359004 NRTH-1765809		SCHOOL TAXABLE VALUE	0		
	DEED BOOK 1097 PG-863		FD028 Norfolk Fire Dist	46,400 TO M		
	FULL MARKET VALUE	56,585				
*****						
24.004-3-22	1880 CR 38			24.004-3-22		*****
Bullock Gene A	210 1 Family Res		Enhanced S 41834	0	0	1- 19- 7
Bullock Susan M	Norwood-Norfolk 406201	8,500	COUNTY TAXABLE VALUE	71,600	0	53,550
1880 County Route 38	Split Level	71,600	TOWN TAXABLE VALUE	71,600		
Norfolk, NY 13667	FRNT 200.00 DPTH 300.00		SCHOOL TAXABLE VALUE	18,050		
	ACRES 1.40		FD028 Norfolk Fire Dist	71,600 TO M		
	EAST-0358796 NRTH-1765636					
	DEED BOOK 00872 PG-00356					
	FULL MARKET VALUE	87,317				
*****						
24.004-3-24.1	1874 CR 38			24.004-3-24.1		*****
Haverstock Carl	210 1 Family Res		Basic Star 41854	0	0	1- 32-15
Haverstock Irene	Norwood-Norfolk 406201	9,000	COUNTY TAXABLE VALUE	32,200	0	24,600
1874 County Route 38	Modular Home (1974)	32,200	TOWN TAXABLE VALUE	32,200		
Norfolk, NY 13667	ACRES 3.90		SCHOOL TAXABLE VALUE	7,600		
	EAST-0358756 NRTH-1765325		FD028 Norfolk Fire Dist	32,200 TO M		
	DEED BOOK 985 PG-00866					
	FULL MARKET VALUE	39,268				
*****						
24.004-3-25	1866 CR 38			24.004-3-25		*****
Monroe Donald	210 1 Family Res		VET COM T 41133	0	0	12,300
Monroe Bonnie	Norwood-Norfolk 406201	8,100	VET COM C 41132	0	13,000	0
1866 County Route 38	FRNT 200.00 DPTH 225.00	52,000	Basic Star 41854	0	0	24,600
Norfolk, NY 13667	ACRES 1.00		COUNTY TAXABLE VALUE	39,000		
	EAST-0358475 NRTH-1765470		TOWN TAXABLE VALUE	39,700		
	DEED BOOK 892 PG-00304		SCHOOL TAXABLE VALUE	27,400		
	FULL MARKET VALUE	63,415	FD028 Norfolk Fire Dist	52,000 TO M		
*****						

STATE OF NEW YORK  
COUNTY - St Lawrence  
TOWN - Norfolk  
SWIS - 406289

2 0 1 6 T E N T A T I V E A S S E S S M E N T R O L L  
T A X A B L E SECTION OF THE ROLL - 1

PAGE 378  
VALUATION DATE-JUL 01, 2015  
TAXABLE STATUS DATE-MAR 01, 2016

TAX MAP NUMBER SEQUENCE  
UNIFORM PERCENT OF VALUE IS 082.00  
UNIFORM PERCENT OF VALUE IS 082.00

TAX MAP PARCEL NUMBER	PROPERTY LOCATION & CLASS	ASSESSMENT	EXEMPTION CODE	COUNTY	TOWN	SCHOOL
CURRENT OWNERS NAME	SCHOOL DISTRICT	LAND	TAX DESCRIPTION	TAXABLE VALUE		
CURRENT OWNERS ADDRESS	PARCEL SIZE/GRID COORD	TOTAL	SPECIAL DISTRICTS	ACCOUNT NO.		
*****						
24.004-3-26.11	1852 CR 38			24.004-3-26.11		*****
Castle Sean P	240 Rural res		Basic Star 41854	0	0	1- 22- 5.1
Castle Meghan A	Norwood-Norfolk 406201	24,700	COUNTY TAXABLE VALUE	71,900	0	24,600
1852 County Route 38	ACRES 92.10	71,900	TOWN TAXABLE VALUE	71,900		
Norfolk, NY 13667	EAST-0358807 NRTH-1764122		SCHOOL TAXABLE VALUE	47,300		
	DEED BOOK 2013 PG-9620		FD028 Norfolk Fire Dist	71,900 TO M		
	FULL MARKET VALUE	87,683				
*****						
24.004-3-27.11	1844 CR 38			24.004-3-27.11		*****
Sovie Nicholas	270 Mfg housing		Basic Star 41854	0	0	1- 62-12
French Kierstin	Norwood-Norfolk 406201	6,700	COUNTY TAXABLE VALUE	46,800	0	24,600
1844 County Route 38	Garage & Pole Barn	46,800	TOWN TAXABLE VALUE	46,800		
Norfolk, NY 13667	125x233x150x130		SCHOOL TAXABLE VALUE	22,200		
	FRNT 130.00 DPTH 233.00		FD028 Norfolk Fire Dist	46,800 TO M		
	ACRES 0.67					
	EAST-0357937 NRTH-1765222					
	DEED BOOK 2009 PG-14214					
	FULL MARKET VALUE	57,073				
*****						
24.004-3-28	1834 CR 38			24.004-3-28		*****
LaDue Frank W	210 1 Family Res		VET WAR C 41122	0	7,500	1- 62-13
LaDue Phyllis M	Norwood-Norfolk 406201	8,700	VET WAR T 41123	0	0	0
1834 County Route 38	ACRES 1.20	50,000	Enhanced S 41834	0	0	7,380
Norfolk, NY 13667	EAST-0357734 NRTH-1765143		COUNTY TAXABLE VALUE	42,500	0	50,000
	DEED BOOK 2004 PG-14391		TOWN TAXABLE VALUE	42,620		
	FULL MARKET VALUE	60,976	SCHOOL TAXABLE VALUE	0		
			FD028 Norfolk Fire Dist	50,000 TO M		
*****						
24.004-3-29	1828 CR 38			24.004-3-29		*****
Tankersley Helen G	210 1 Family Res		Basic Star 41854	0	0	1- 67- 4
1828 County Route 38	Norwood-Norfolk 406201	5,700	COUNTY TAXABLE VALUE	22,400	0	22,400
Norfolk, NY 13667	FRNT 100.00 DPTH 233.00	22,400	TOWN TAXABLE VALUE	22,400		
	EAST-0357581 NRTH-1765064		SCHOOL TAXABLE VALUE	0		
	DEED BOOK 2006 PG-22526		FD028 Norfolk Fire Dist	22,400 TO M		
	FULL MARKET VALUE	27,317				
*****						
24.004-3-30.1	CR 38			24.004-3-30.1		*****
Tankersley Helen G	314 Rural vac<10		COUNTY TAXABLE VALUE	1,000		1- 67- 5
1828 County Route 38	Norwood-Norfolk 406201	1,000	TOWN TAXABLE VALUE	1,000		
Norfolk, NY 13667	FRNT 50.00 DPTH 233.00	1,000	SCHOOL TAXABLE VALUE	1,000		
	EAST-0357536 NRTH-1765047		FD028 Norfolk Fire Dist	1,000 TO M		
	DEED BOOK 2006 PG-22526					
	FULL MARKET VALUE	1,220				
*****						

STATE OF NEW YORK  
 COUNTY - St Lawrence  
 TOWN - Norfolk  
 SWIS - 406289

2 0 1 6 T E N T A T I V E A S S E S S M E N T R O L L  
 T A X A B L E SECTION OF THE ROLL - 1

PAGE 379  
 VALUATION DATE-JUL 01, 2015  
 TAXABLE STATUS DATE-MAR 01, 2016

TAX MAP NUMBER SEQUENCE  
 UNIFORM PERCENT OF VALUE IS 082.00  
 UNIFORM PERCENT OF VALUE IS 082.00

TAX MAP PARCEL NUMBER	PROPERTY LOCATION & CLASS	ASSESSMENT	EXEMPTION CODE-----	COUNTY-----	TOWN-----	SCHOOL
CURRENT OWNERS NAME	SCHOOL DISTRICT	LAND	TAX DESCRIPTION	TAXABLE VALUE		
CURRENT OWNERS ADDRESS	PARCEL SIZE/GRID COORD	TOTAL	SPECIAL DISTRICTS			ACCOUNT NO.
*****						
24.004-3-30.2	CR 38 314 Rural vac<10		COUNTY TAXABLE VALUE	1,000		
Burnett James L	Norwood-Norfolk 406201	1,000	TOWN TAXABLE VALUE	1,000		
1820 County Route 38	FRNT 50.00 DPTH 233.00	1,000	SCHOOL TAXABLE VALUE	1,000		
Norfolk, NY 13667	ACRES 0.27		FD028 Norfolk Fire Dist	1,000 TO M		
	EAST-0357499 NRTH-1765032					
	DEED BOOK 2005 PG-20408					
	FULL MARKET VALUE	1,220				
*****						
24.004-3-31	1820 CR 38			24.004-3-31		1- 19-10
Burnett James L	210 1 Family Res		RPTL466_f 41691	0	2,460	2,460 0
1820 County Route 38	Norwood-Norfolk 406201	8,000	Enhanced S 41834	0	0	0 53,550
Norfolk, NY 13667	Also 1042/808	62,500	COUNTY TAXABLE VALUE		60,040	
	200'X233'X145'X233'		TOWN TAXABLE VALUE		60,040	
	FRNT 200.00 DPTH		SCHOOL TAXABLE VALUE		8,950	
	ACRES 0.94		FD028 Norfolk Fire Dist		62,500 TO M	
	EAST-0357360 NRTH-1764998					
	DEED BOOK 1042 PG-00806					
	FULL MARKET VALUE	76,220				
*****						
24.004-3-32	3 Brothers Rd & 1798 Cr 38			24.004-3-32		1- 63- 9
Bouchey Diane	270 Mfg housing		Basic Star 41854	0	0	0 24,600
1798 County Route 38	Norwood-Norfolk 406201	8,000	COUNTY TAXABLE VALUE		24,800	
Norfolk, NY 13667	Life Use To John Bullock.	24,800	TOWN TAXABLE VALUE		24,800	
	Trlr .5 Ar		SCHOOL TAXABLE VALUE		200	
	ACRES 1.20		FD028 Norfolk Fire Dist		24,800 TO M	
	EAST-0356889 NRTH-1764864					
	DEED BOOK 1998 PG-13631					
	FULL MARKET VALUE	30,244				
*****						
24.004-3-33.12	Brothers Rd			24.004-3-33.12		
LaDue Harry	314 Rural vac<10		COUNTY TAXABLE VALUE		1,500	
45 Brothers Rd	Norwood-Norfolk 406201	1,500	TOWN TAXABLE VALUE		1,500	
Norfolk, NY 13667	FRNT 60.00 DPTH 379.00	1,500	SCHOOL TAXABLE VALUE		1,500	
	EAST-0357388 NRTH-1764202		FD028 Norfolk Fire Dist		1,500 TO M	
	DEED BOOK 2012 PG-19911					
	FULL MARKET VALUE	1,829				
*****						
24.004-3-33.111	Brothers Rd			24.004-3-33.111		1- 62-15
Cross Thorold P	322 Rural vac>10		COUNTY TAXABLE VALUE		16,200	
Cross Norma Jean	Norwood-Norfolk 406201	16,200	TOWN TAXABLE VALUE		16,200	
PO Box 484	Barn W/trlr	16,200	SCHOOL TAXABLE VALUE		16,200	
Norfolk, NY 13667	FRNT 1655.00 DPTH		FD028 Norfolk Fire Dist		16,200 TO M	
	ACRES 25.10					
	EAST-0358073 NRTH-1763262					
	DEED BOOK 1042 PG-00572					
	FULL MARKET VALUE	19,756				
*****						

STATE OF NEW YORK  
 COUNTY - St Lawrence  
 TOWN - Norfolk  
 SWIS - 406289

2 0 1 6 T E N T A T I V E A S S E S S M E N T R O L L  
 T A X A B L E SECTION OF THE ROLL - 1

PAGE 380  
 VALUATION DATE-JUL 01, 2015  
 TAXABLE STATUS DATE-MAR 01, 2016

TAX MAP NUMBER SEQUENCE  
 UNIFORM PERCENT OF VALUE IS 082.00  
 UNIFORM PERCENT OF VALUE IS 082.00

TAX MAP PARCEL NUMBER	PROPERTY LOCATION & CLASS	ASSESSMENT	EXEMPTION CODE-----	COUNTY-----	TOWN-----	SCHOOL
CURRENT OWNERS NAME	SCHOOL DISTRICT	LAND	TAX DESCRIPTION	TAXABLE VALUE		
CURRENT OWNERS ADDRESS	PARCEL SIZE/GRID COORD	TOTAL	SPECIAL DISTRICTS			ACCOUNT NO.
*****						
24.004-3-33.112	33 Brothers Rd 270 Mfg housing		COUNTY TAXABLE VALUE	25,000		
Phelps Timothy	Norwood-Norfolk 406201	10,000	TOWN TAXABLE VALUE	25,000		
33 Brothers Rd	FRNT 762.00 DPTH	25,000	SCHOOL TAXABLE VALUE	25,000		
Norfolk, NY 13667	ACRES 9.20		FD028 Norfolk Fire Dist	25,000 TO M		
	EAST-0357173 NRTH-1764644					
	DEED BOOK 2014 PG-8224					
	FULL MARKET VALUE	30,488				
*****						
24.004-3-34.11	45 Brothers Rd 210 1 Family Res		Enhanced S 41834	0	0	1- 62-15.2
Ladue Harry Charles	Norwood-Norfolk 406201	8,500	COUNTY TAXABLE VALUE	61,900	0	53,550
45 Brothers Rd	FRNT 222.00 DPTH 360.00	61,900	TOWN TAXABLE VALUE	61,900		
Norfolk, NY 13667	ACRES 1.70		SCHOOL TAXABLE VALUE	8,350		
	EAST-0357449 NRTH-1764075		FD028 Norfolk Fire Dist	61,900 TO M		
	DEED BOOK 906 PG-00221					
	FULL MARKET VALUE	75,488				
*****						
24.004-3-34.12	51 Brothers Rd 270 Mfg housing		VET WAR CT 41121	0	4,440	4,440 0
Bessy John H Jr	Norwood-Norfolk 406201	8,000	Basic Star 41854	0	0	0 24,600
Daniels Barbara	Trlr 1993 14X60	29,600	COUNTY TAXABLE VALUE	25,160		
872 State Highway 68	FRNT 178.00 DPTH 360.00		TOWN TAXABLE VALUE	25,160		
Canton, NY 13617	ACRES 1.60		SCHOOL TAXABLE VALUE	5,000		
	EAST-0357521 NRTH-1763895		FD028 Norfolk Fire Dist	29,600 TO M		
	DEED BOOK 2015 PG-9040					
	FULL MARKET VALUE	36,098				
*****						
24.004-3-35.1	143 Brothers Rd 322 Rural vac>10		COUNTY TAXABLE VALUE	8,300		1- 63- 1
LaDue Frank Wm	Norwood-Norfolk 406201	8,300	TOWN TAXABLE VALUE	8,300		
1834 County Route 38	ACRES 83.50	8,300	SCHOOL TAXABLE VALUE	8,300		
Norfolk, NY 13667	EAST-0359277 NRTH-1762100		FD028 Norfolk Fire Dist	8,300 TO M		
	DEED BOOK 00977 PG-01082					
	FULL MARKET VALUE	10,122				
*****						
24.004-3-35.2	2 Trudell Rd 210 1 Family Res		Basic Star 41854	0	0	0 24,600
Maynard David M	Norwood-Norfolk 406201	8,900	COUNTY TAXABLE VALUE	85,000		
2 Trudell Rd	FRNT 262.00 DPTH 248.00	85,000	TOWN TAXABLE VALUE	85,000		
Norfolk, NY 13667	ACRES 1.50		SCHOOL TAXABLE VALUE	60,400		
	EAST-0358508 NRTH-1761229		FD028 Norfolk Fire Dist	85,000 TO M		
	DEED BOOK 2008 PG-18907					
	FULL MARKET VALUE	103,659				
*****						

STATE OF NEW YORK  
 COUNTY - St Lawrence  
 TOWN - Norfolk  
 SWIS - 406289

2 0 1 6 T E N T A T I V E A S S E S S M E N T R O L L  
 T A X A B L E SECTION OF THE ROLL - 1

PAGE 381  
 VALUATION DATE-JUL 01, 2015  
 TAXABLE STATUS DATE-MAR 01, 2016

TAX MAP NUMBER SEQUENCE  
 UNIFORM PERCENT OF VALUE IS 082.00  
 UNIFORM PERCENT OF VALUE IS 082.00

TAX MAP PARCEL NUMBER	PROPERTY LOCATION & CLASS	ASSESSMENT	EXEMPTION CODE	COUNTY	TOWN	SCHOOL
CURRENT OWNERS NAME	SCHOOL DISTRICT	LAND	TAX DESCRIPTION	TAXABLE VALUE		
CURRENT OWNERS ADDRESS	PARCEL SIZE/GRID COORD	TOTAL	SPECIAL DISTRICTS			ACCOUNT NO.
***** 24.004-3-35.3 *****						
24.004-3-35.3	137 Brothers Rd 270 Mfg housing		Basic Star 41854	0	0	24,600
Bullock Gary W	Norwood-Norfolk 406201	8,200	COUNTY TAXABLE VALUE		61,800	
Bullock Beth A	257'x266'x240'x272'	61,800	TOWN TAXABLE VALUE		61,800	
137 Brothers Rd	FRNT 257.00 DPTH 269.00		SCHOOL TAXABLE VALUE		37,200	
Norfolk, NY 13667	ACRES 1.50		FD028 Norfolk Fire Dist		61,800 TO M	
	EAST-0358655 NRTH-1762029					
	DEED BOOK 2004 PG-13658					
	FULL MARKET VALUE	75,366				
***** 24.004-3-36 *****						
24.004-3-36	1963,1965, 1973 CR 38 270 Mfg housing		Basic Star 41854	0	0	24,600
Arcet Diane	Massena 1 405801	23,800	COUNTY TAXABLE VALUE		28,800	1- 84-12.1
Martin Phillip	Plumbrook Rd	28,800	TOWN TAXABLE VALUE		28,800	
1965 County Route 38	Trlr 1973 Newport 12X50		SCHOOL TAXABLE VALUE		4,200	
Norfolk, NY 13667	ACRES 71.80		FD028 Norfolk Fire Dist		28,800 TO M	
	EAST-0360162 NRTH-1767335					
	DEED BOOK 2006 PG-2099					
	FULL MARKET VALUE	35,122				
***** 24.004-3-37 *****						
24.004-3-37	1971 CR 38 270 Mfg housing		COUNTY TAXABLE VALUE		11,700	1- 84-12.3
Daniels Belynda (LC)	Massena 1 405801	6,700	TOWN TAXABLE VALUE		11,700	
Sharlow Jason (LC)	FRNT 150.00 DPTH 200.00	11,700	SCHOOL TAXABLE VALUE		11,700	
% Sheri Larose	ACRES 0.69		FD028 Norfolk Fire Dist		11,700 TO M	
2008 Corners Cir	EAST-0360405 NRTH-1767028					
Lithonia, GA 30058-7986	DEED BOOK 2012 PG-18701					
	FULL MARKET VALUE	14,268				
***** 24.004-3-38 *****						
24.004-3-38	1952 CR 38 210 1 Family Res		COUNTY TAXABLE VALUE		57,200	
Despaw Roger	Massena 1 405801	8,500	TOWN TAXABLE VALUE		57,200	
1952 County Route 38	Also 1097/445	57,200	SCHOOL TAXABLE VALUE		57,200	
Norfolk, NY 13667	FRNT 205.00 DPTH 275.00		FD028 Norfolk Fire Dist		57,200 TO M	
	ACRES 1.10					
	EAST-0360334 NRTH-1766676					
	DEED BOOK 1057 PG-759					
	FULL MARKET VALUE	69,756				
***** 24.004-3-39 *****						
24.004-3-39	1948 CR 38 210 1 Family Res		Basic Star 41854	0	0	24,600
LaValley Warren W	Massena 1 405801	9,200	COUNTY TAXABLE VALUE		80,300	1- 54-14
LaValley Valerie J	Also 1055/1058 & 1072/319	80,300	TOWN TAXABLE VALUE		80,300	
1948 County Route 38	FRNT 295.00 DPTH 220.00		SCHOOL TAXABLE VALUE		55,700	
Norfolk, NY 13667	ACRES 1.50		FD028 Norfolk Fire Dist		80,300 TO M	
	EAST-0360100 NRTH-1766524					
	DEED BOOK 00974 PG-00919					
	FULL MARKET VALUE	97,927				
*****						



STATE OF NEW YORK  
 COUNTY - St Lawrence  
 TOWN - Norfolk  
 SWIS - 406289

2 0 1 6 T E N T A T I V E A S S E S S M E N T R O L L  
 T A X A B L E S E C T I O N O F T H E R O L L - 1  
 M A P S E C T I O N - 0 2 4  
 S U B - S E C T I O N - 0 0 4  
 U N I F O R M P E R C E N T O F V A L U E I S 0 8 2 . 0 0

PAGE 382  
 VALUATION DATE-JUL 01, 2015  
 TAXABLE STATUS DATE-MAR 01, 2016  
 RPS150/V04/L015  
 CURRENT DATE 4/26/2016

\*\*\* S P E C I A L D I S T R I C T S U M M A R Y \*\*\*

CODE	DISTRICT NAME	TOTAL PARCELS	EXTENSION TYPE	EXTENSION VALUE	AD VALOREM VALUE	EXEMPT AMOUNT	TAXABLE VALUE
AG002	Ag Dist #2	65	MOVTAX				
FD028	Norfolk Fire D	136	TOTAL M		5765,310		5765,310

\*\*\* S C H O O L D I S T R I C T S U M M A R Y \*\*\*

CODE	DISTRICT NAME	TOTAL PARCELS	ASSESSED LAND	ASSESSED TOTAL	EXEMPT AMOUNT	TOTAL TAXABLE	STAR AMOUNT	STAR TAXABLE
405801	Massena 1	4	48,200	178,000		178,000	49,200	128,800
406201	Norwood-Norfolk	132	1270,220	5587,310		5587,310	2395,850	3191,460
	S U B - T O T A L	136	1318,420	5765,310		5765,310	2445,050	3320,260
	T O T A L	136	1318,420	5765,310		5765,310	2445,050	3320,260

\*\*\* S Y S T E M C O D E S S U M M A R Y \*\*\*

NO SYSTEM EXEMPTIONS AT THIS LEVEL

\*\*\* E X E M P T I O N S U M M A R Y \*\*\*

CODE	DESCRIPTION	TOTAL PARCELS	COUNTY	TOWN	SCHOOL
41101	Vet Eligib	1	4,658	4,658	
41121	VET WAR CT	1	4,440	4,440	
41122	VET WAR C	8	64,305		
41123	VET WAR T	8		51,885	
41131	VET COM CT	1	16,400	12,300	
41132	VET COM C	10	147,200		
41133	VET COM T	10		120,400	
41141	VET DIS CT	1	4,150	4,150	
41142	VET DIS C	5	84,510		
41143	VET DIS T	4		68,300	
41691	RPTL466_f	2	4,920	4,920	
41834	Enhanced S	26			1295,350

STATE OF NEW YORK  
 COUNTY - St Lawrence  
 TOWN - Norfolk  
 SWIS - 406289

2 0 1 6 T E N T A T I V E A S S E S S M E N T R O L L  
 T A X A B L E SECTION OF THE ROLL - 1  
 M A P S E C T I O N - 024  
 S U B - S E C T I O N - 004  
 UNIFORM PERCENT OF VALUE IS 082.00

PAGE 383  
 VALUATION DATE-JUL 01, 2015  
 TAXABLE STATUS DATE-MAR 01, 2016  
 RPS150/V04/L015  
 CURRENT DATE 4/26/2016

\*\*\* E X E M P T I O N S U M M A R Y \*\*\*

CODE	DESCRIPTION	TOTAL PARCELS	COUNTY	TOWN	SCHOOL
41854	Basic Star	47			1149,700
41932	Dis & Lim	1	25,500		
	T O T A L	125	356,083	271,053	2445,050

\*\*\* G R A N D T O T A L S \*\*\*

ROLL SEC	DESCRIPTION	TOTAL PARCELS	ASSESSED LAND	ASSESSED TOTAL	TAXABLE COUNTY	TAXABLE TOWN	TAXABLE SCHOOL	STAR TAXABLE
1	TAXABLE	136	1318,420	5765,310	5409,227	5494,257	5765,310	3320,260

STATE OF NEW YORK  
COUNTY - St Lawrence  
TOWN - Norfolk  
SWIS - 406289

2 0 1 6 T E N T A T I V E A S S E S S M E N T R O L L  
T A X A B L E SECTION OF THE ROLL - 1

PAGE 384  
VALUATION DATE-JUL 01, 2015  
TAXABLE STATUS DATE-MAR 01, 2016

TAX MAP NUMBER SEQUENCE  
UNIFORM PERCENT OF VALUE IS 082.00  
UNIFORM PERCENT OF VALUE IS 082.00

TAX MAP PARCEL NUMBER	PROPERTY LOCATION & CLASS	ASSESSMENT	EXEMPTION CODE	COUNTY	TOWN	SCHOOL
CURRENT OWNERS NAME	SCHOOL DISTRICT	LAND	TAX DESCRIPTION	TAXABLE VALUE		ACCOUNT NO.
CURRENT OWNERS ADDRESS	PARCEL SIZE/GRID COORD	TOTAL	SPECIAL DISTRICTS			
*****						
25.001-1-2	1651 SH 420			25.001-1-2		*****
Eckstein John	240 Rural res		COUNTY TAXABLE VALUE	53,500		1- 58-14
54 Upper Ridge Rd	Massena 1 405801	26,600	TOWN TAXABLE VALUE	53,500		
Brasher Falls, NY 13613	Double Wide 1994	53,500	SCHOOL TAXABLE VALUE	53,500		
	ACRES 86.50		FD028 Norfolk Fire Dist	53,500 TO M		
	EAST-0360825 NRTH-1775185					
	DEED BOOK 2009 PG-15015					
	FULL MARKET VALUE	65,244				
*****						
25.001-1-15.2	Lacomb Rd			25.001-1-15.2		*****
Seguin David P	322 Rural vac>10		COUNTY TAXABLE VALUE	8,000		1- 43- 2.2
Durgan Sandra L	Massena 1 405801	8,000	TOWN TAXABLE VALUE	8,000		
PO Box 5053	FRNT 225.00 DPTH	8,000	SCHOOL TAXABLE VALUE	8,000		
Massena, NY 13662	ACRES 10.10		FD028 Norfolk Fire Dist	8,000 TO M		
	EAST-0361753 NRTH-1772332					
	DEED BOOK 2008 PG-21466					
	FULL MARKET VALUE	9,756				
*****						
25.001-1-15.3	496 Lacomb Rd			25.001-1-15.3		*****
Seguin David P	240 Rural res		VET COM C 41132	0	16,400	0
Durgan Sandra L	Massena 1 405801	11,100	Enhanced S 41834	0	0	53,550
PO Box 5053	Residence W/pool	130,000	VET COM T 41133	0	0	12,300
Massena, NY 13662	FRNT 224.00 DPTH		COUNTY TAXABLE VALUE	113,600		
	ACRES 10.10		TOWN TAXABLE VALUE	117,700		
	EAST-0361552 NRTH-1772215		SCHOOL TAXABLE VALUE	76,450		
	DEED BOOK 2008 PG-21466		FD028 Norfolk Fire Dist	130,000 TO M		
	FULL MARKET VALUE	158,537				
*****						
25.001-1-15.4	Lacomb Rd			25.001-1-15.4		*****
Yelle David	322 Rural vac>10		COUNTY TAXABLE VALUE	8,000		1- 43- 2.4
Yelle Cheryl	Massena 1 405801	8,000	TOWN TAXABLE VALUE	8,000		
1576 State Highway 420	FRNT 224.00 DPTH	8,000	SCHOOL TAXABLE VALUE	8,000		
Norfolk, NY 13667	ACRES 10.10		FD028 Norfolk Fire Dist	8,000 TO M		
	EAST-0361344 NRTH-1772106					
	DEED BOOK 2012 PG-15542					
	FULL MARKET VALUE	9,756				
*****						
25.001-1-15.11	Off Lacomb Rd			25.001-1-15.11		*****
Seguin David P	311 Res vac land		COUNTY TAXABLE VALUE	8,000		1- 43- 2.1
Durgan Sandra L	Massena 1 405801	8,000	TOWN TAXABLE VALUE	8,000		
PO Box 5053	FRNT 224.00 DPTH	8,000	SCHOOL TAXABLE VALUE	8,000		
Massena, NY 13662	ACRES 8.30		FD028 Norfolk Fire Dist	8,000 TO M		
	EAST-0362124 NRTH-1772227					
	DEED BOOK 2008 PG-21465					
	FULL MARKET VALUE	9,756				
*****						

STATE OF NEW YORK  
COUNTY - St Lawrence  
TOWN - Norfolk  
SWIS - 406289

2 0 1 6 T E N T A T I V E A S S E S S M E N T R O L L  
T A X A B L E SECTION OF THE ROLL - 1

PAGE 385  
VALUATION DATE-JUL 01, 2015  
TAXABLE STATUS DATE-MAR 01, 2016

TAX MAP NUMBER SEQUENCE  
UNIFORM PERCENT OF VALUE IS 082.00  
UNIFORM PERCENT OF VALUE IS 082.00

TAX MAP PARCEL NUMBER	PROPERTY LOCATION & CLASS	ASSESSMENT	EXEMPTION CODE	COUNTY	TOWN	SCHOOL
CURRENT OWNERS NAME	SCHOOL DISTRICT	LAND	TAX DESCRIPTION	TAXABLE VALUE		
CURRENT OWNERS ADDRESS	PARCEL SIZE/GRID COORD	TOTAL	SPECIAL DISTRICTS	ACCOUNT NO.		
***** 25.001-1-15.12 *****						
25.001-1-15.12	508 LaComb Rd					
Moselle Anthony H	311 Res vac land		COUNTY TAXABLE VALUE	3,600		
11 Martin St	Massena 1 405801	3,600	TOWN TAXABLE VALUE	3,600		
Massena, NY 13662	224'x400'(D)	3,600	SCHOOL TAXABLE VALUE	3,600		
	FRNT 224.00 DPTH 375.00		FD028 Norfolk Fire Dist	3,600 TO M		
	ACRES 1.80					
	EAST-0361588 NRTH-1772990					
	DEED BOOK 2010 PG-17803					
	FULL MARKET VALUE	4,390				
***** 25.001-1-16.2 *****						
25.001-1-16.2	1499 SH 420					
Burnett Kelly T	210 1 Family Res		Basic Star 41854	0	0	24,600
Burnett Timothy D	Massena 1 405801	8,500	COUNTY TAXABLE VALUE	108,100		
1499 State Highway 420	Res W/garage	108,100	TOWN TAXABLE VALUE	108,100		
Norfolk, NY 13667	FRNT 235.00 DPTH		SCHOOL TAXABLE VALUE	83,500		
	ACRES 1.20		FD028 Norfolk Fire Dist	108,100 TO M		
	EAST-0363617 NRTH-1772294					
	DEED BOOK 1043 PG-00252					
	FULL MARKET VALUE	131,829				
***** 25.001-1-16.11 *****						
25.001-1-16.11	1495A,B SH 420					1- 22-13
Chapman Bernard (LU)	210 1 Family Res		VET WAR C 41122	0	9,840	0
Chapman Shirley (LU)	Massena 1 405801	9,300	VET WAR T 41123	0	0	7,380
1495 State Highway 420	Ranch & Trailer-1966	70,200	Enhanced S 41834	0	0	0
Norfolk, NY 13667	FRNT 203.00 DPTH 798.00		COUNTY TAXABLE VALUE	60,360		
	ACRES 4.80		TOWN TAXABLE VALUE	62,820		
	EAST-0363459 NRTH-1771956		SCHOOL TAXABLE VALUE	16,650		
	DEED BOOK 2010 PG-7418		FD028 Norfolk Fire Dist	70,200 TO M		
	FULL MARKET VALUE	85,610				
***** 25.001-1-18 *****						
25.001-1-18	1485 SH 420					1- 49-15
Bartalo John A	210 1 Family Res		VET COM T 41133	0	0	12,300
Bartalo Lisa M	Massena 1 405801	10,600	Basic Star 41854	0	0	0
1485 State Highway 420	ACRES 8.60 BANK8888830	88,700	VET COM C 41132	0	16,400	0
Norfolk, NY 13667	EAST-0363654 NRTH-1771629		COUNTY TAXABLE VALUE	72,300		
	DEED BOOK 2013 PG-13840		TOWN TAXABLE VALUE	76,400		
	FULL MARKET VALUE	108,171	SCHOOL TAXABLE VALUE	64,100		
			FD028 Norfolk Fire Dist	88,700 TO M		
***** 25.001-1-19.1 *****						
25.001-1-19.1	1469 SH 420					1- 27- 5
Barron John E III	210 1 Family Res		Basic Star 41854	0	0	24,600
1469 State Highway 420	Massena 1 405801	15,200	COUNTY TAXABLE VALUE	150,000		
Norfolk, NY 13667	FRNT 288.00 DPTH 795.00	150,000	TOWN TAXABLE VALUE	150,000		
	ACRES 5.30		SCHOOL TAXABLE VALUE	125,400		
	EAST-0363927 NRTH-1771372		FD028 Norfolk Fire Dist	150,000 TO M		
	DEED BOOK 1118 PG-897					
	FULL MARKET VALUE	182,927				

STATE OF NEW YORK  
COUNTY - St Lawrence  
TOWN - Norfolk  
SWIS - 406289

2 0 1 6 T E N T A T I V E A S S E S S M E N T R O L L  
T A X A B L E SECTION OF THE ROLL - 1

PAGE 386  
VALUATION DATE-JUL 01, 2015  
TAXABLE STATUS DATE-MAR 01, 2016

TAX MAP NUMBER SEQUENCE  
UNIFORM PERCENT OF VALUE IS 082.00  
UNIFORM PERCENT OF VALUE IS 082.00

TAX MAP PARCEL NUMBER	PROPERTY LOCATION & CLASS	ASSESSMENT	EXEMPTION CODE-----	COUNTY-----	TOWN-----	SCHOOL
CURRENT OWNERS NAME	SCHOOL DISTRICT	LAND	TAX DESCRIPTION	TAXABLE VALUE		
CURRENT OWNERS ADDRESS	PARCEL SIZE/GRID COORD	TOTAL	SPECIAL DISTRICTS			ACCOUNT NO.
***** 25.001-1-19.2 *****						
1457 SH 420						
25.001-1-19.2	210 1 Family Res		VET COM CT 41131	0	16,400	12,300 0
Bouchard Lynn R	Massena 1 405801	6,000	VET DIS CT 41141	0	32,800	24,600 0
1457 State Highway 420	FRNT 112.00 DPTH 794.00	90,000	Basic Star 41854	0	0	24,600
Norfolk, NY 13667	ACRES 3.40		COUNTY TAXABLE VALUE		40,800	
	EAST-0364035 NRTH-1771107		TOWN TAXABLE VALUE		53,100	
	DEED BOOK 2015 PG-8939		SCHOOL TAXABLE VALUE		65,400	
	FULL MARKET VALUE	109,756	FD028 Norfolk Fire Dist		90,000 TO M	
***** 25.001-1-20 *****						
1453 SH 420						1- 45-10
25.001-1-20	270 Mfg housing		COUNTY TAXABLE VALUE		23,600	
Addakon Properties, LLC	Massena 1 405801	5,600	TOWN TAXABLE VALUE		23,600	
1469 State Highway 420	1972 Trailer	23,600	SCHOOL TAXABLE VALUE		23,600	
Norfolk, NY 13667	FRNT 100.00 DPTH 200.00		FD028 Norfolk Fire Dist		23,600 TO M	
	ACRES 0.50					
	EAST-0364323 NRTH-1771271					
	DEED BOOK 2014 PG-17079					
	FULL MARKET VALUE	28,780				
***** 25.001-1-21 *****						
1449 SH 420						1- 20-14
25.001-1-21	210 1 Family Res		COUNTY TAXABLE VALUE		60,200	
Sherwood Mark J	Massena 1 405801	8,600	TOWN TAXABLE VALUE		60,200	
Sherwood Teresa M	112x360x82x436x195x793	60,200	SCHOOL TAXABLE VALUE		60,200	
1449 State Highway 420	FRNT 112.00 DPTH 793.00		FD028 Norfolk Fire Dist		60,200 TO M	
Norfolk, NY 13667	ACRES 2.80 BANK8888830					
	EAST-0364106 NRTH-1770958					
	DEED BOOK 1999 PG-13659					
	FULL MARKET VALUE	73,415				
***** 25.001-1-22 *****						
1445 SH 420						1-119- 6
25.001-1-22	210 1 Family Res		Basic Star 41854	0	0	24,600
Wilson Cory (LC)	Massena 1 405801	4,900	COUNTY TAXABLE VALUE		58,800	
1445 State Highway 420	FRNT 82.00 DPTH 360.00	58,800	TOWN TAXABLE VALUE		58,800	
Norfolk, NY 13667	ACRES 0.68		SCHOOL TAXABLE VALUE		34,200	
	EAST-0364379 NRTH-1771088		FD028 Norfolk Fire Dist		58,800 TO M	
	DEED BOOK 2005 PG-21072					
	FULL MARKET VALUE	71,707				
***** 25.001-1-23 *****						
1443 SH 420						1-128- 8
25.001-1-23	270 Mfg housing		VET WAR T 41123	0	0	7,380 0
Robertson Ray A	Massena 1 405801	8,500	VET WAR C 41122	0	9,840	0 0
Robertson Carol S	ACRES 1.70	67,300	Basic Star 41854	0	0	24,600
1443 State Highway 420	EAST-0364264 NRTH-1770864		COUNTY TAXABLE VALUE		57,460	
Norfolk, NY 13667	DEED BOOK 1117 PG-32		TOWN TAXABLE VALUE		59,920	
	FULL MARKET VALUE	82,073	SCHOOL TAXABLE VALUE		42,700	
			FD028 Norfolk Fire Dist		67,300 TO M	
*****						

STATE OF NEW YORK  
COUNTY - St Lawrence  
TOWN - Norfolk  
SWIS - 406289

2 0 1 6 T E N T A T I V E A S S E S S M E N T R O L L  
T A X A B L E SECTION OF THE ROLL - 1

PAGE 387  
VALUATION DATE-JUL 01, 2015  
TAXABLE STATUS DATE-MAR 01, 2016

TAX MAP NUMBER SEQUENCE  
UNIFORM PERCENT OF VALUE IS 082.00  
UNIFORM PERCENT OF VALUE IS 082.00

TAX MAP PARCEL NUMBER	PROPERTY LOCATION & CLASS	ASSESSMENT	EXEMPTION CODE	COUNTY	TOWN	SCHOOL
CURRENT OWNERS NAME	SCHOOL DISTRICT	LAND	TAX DESCRIPTION	TAXABLE VALUE		
CURRENT OWNERS ADDRESS	PARCEL SIZE/GRID COORD	TOTAL	SPECIAL DISTRICTS	ACCOUNT NO.		
***** 25.001-1-24 *****						
1439 SH 420						1- 8- 2
25.001-1-24	312 Vac w/imprv		COUNTY TAXABLE VALUE	4,500		
Robertson Carol S	Massena 1 405801	3,600	TOWN TAXABLE VALUE	4,500		
1443 State Highway 420	W/ Shed	4,500	SCHOOL TAXABLE VALUE	4,500		
Norfolk, NY 13667	FRNT 55.00 DPTH 490.00		FD028 Norfolk Fire Dist	4,500 TO M		
	ACRES 0.62					
	EAST-0364373 NRTH-1770856					
	DEED BOOK 1117 PG-35					
	FULL MARKET VALUE	5,488				
***** 25.001-1-25 *****						
1435 SH 420						1- 45- 5
25.001-1-25	210 1 Family Res		Basic Star 41854	0	0	24,600
Perry Charlene	Massena 1 405801	4,600	COUNTY TAXABLE VALUE	58,200		
1435 State Highway 420	FRNT 80.00 DPTH 200.00	58,200	TOWN TAXABLE VALUE	58,200		
Norfolk, NY 13667	ACRES 0.36		SCHOOL TAXABLE VALUE	33,600		
	EAST-0364548 NRTH-1770874		FD028 Norfolk Fire Dist	58,200 TO M		
	DEED BOOK 945 PG-00939					
	FULL MARKET VALUE	70,976				
***** 25.001-1-26 *****						
1429 SH 420						1- 38- 6
25.001-1-26	210 1 Family Res		COUNTY TAXABLE VALUE	64,300		
Boyea Stephanie	Massena 1 405801	9,400	TOWN TAXABLE VALUE	64,300		
23 Shoreline Dr	FRNT 149.00 DPTH	64,300	SCHOOL TAXABLE VALUE	64,300		
Massena, NY 13662	ACRES 5.10		FD028 Norfolk Fire Dist	64,300 TO M		
	EAST-0364334 NRTH-1770577					
	DEED BOOK 2008 PG-15770					
	FULL MARKET VALUE	78,415				
***** 25.001-1-27 *****						
1425 SH 420						1- 38- 5
25.001-1-27	210 1 Family Res		COUNTY TAXABLE VALUE	43,600		
Grant David	Massena 1 405801	5,400	TOWN TAXABLE VALUE	43,600		
333 Pontoon Bridge Rd	FRNT 96.00 DPTH 200.00	43,600	SCHOOL TAXABLE VALUE	43,600		
Massena, NY 13658	ACRES 0.43		FD028 Norfolk Fire Dist	43,600 TO M		
	EAST-0364690 NRTH-1770706					
	DEED BOOK 1043 PG-00646					
	FULL MARKET VALUE	53,171				
***** 25.001-1-28 *****						
1419 SH 420						1- 85- 6
25.001-1-28	210 1 Family Res		Basic Star 41854	0	0	24,600
Coughlin Nancy L	Massena 1 405801	8,000	COUNTY TAXABLE VALUE	43,400		
Coughlin Keith	ACRES 1.00	43,400	TOWN TAXABLE VALUE	43,400		
1419 State Highway 420	EAST-0364745 NRTH-1770580		SCHOOL TAXABLE VALUE	18,800		
Norfolk, NY 13667	DEED BOOK 1021 PG-00482		FD028 Norfolk Fire Dist	43,400 TO M		
	FULL MARKET VALUE	52,927				
*****						

STATE OF NEW YORK  
COUNTY - St Lawrence  
TOWN - Norfolk  
SWIS - 406289

2 0 1 6 T E N T A T I V E A S S E S S M E N T R O L L  
T A X A B L E SECTION OF THE ROLL - 1

PAGE 388  
VALUATION DATE-JUL 01, 2015  
TAXABLE STATUS DATE-MAR 01, 2016

TAX MAP NUMBER SEQUENCE  
UNIFORM PERCENT OF VALUE IS 082.00  
UNIFORM PERCENT OF VALUE IS 082.00

TAX MAP PARCEL NUMBER	PROPERTY LOCATION & CLASS	ASSESSMENT	EXEMPTION CODE	COUNTY	TOWN	SCHOOL	
CURRENT OWNERS NAME	SCHOOL DISTRICT	LAND	TAX DESCRIPTION	TAXABLE VALUE		ACCOUNT NO.	
CURRENT OWNERS ADDRESS	PARCEL SIZE/GRID COORD	TOTAL	SPECIAL DISTRICTS				
*****							
25.001-1-29	1417 SH 420			25.001-1-29		*****	
25.001-1-29	270 Mfg housing		COUNTY TAXABLE VALUE	18,000		1- 54- 6	
Coughlin Keith	Massena 1 405801	9,500	TOWN TAXABLE VALUE	18,000			
Coughlin Nancy	FRNT 183.00 DPTH	18,000	SCHOOL TAXABLE VALUE	18,000			
1419 State Highway 420	ACRES 5.30		FD028 Norfolk Fire Dist	18,000 TO M			
Norfolk, NY 13667	EAST-0364545 NRTH-1770346						
	DEED BOOK 2000 PG-2491						
	FULL MARKET VALUE	21,951					
*****							
25.001-1-30	1409 SH 420			25.001-1-30		*****	
25.001-1-30	312 Vac w/imprv		COUNTY TAXABLE VALUE	7,200		1-129- 9	
Zakarauskas Michael	Massena 1 405801	6,200	TOWN TAXABLE VALUE	7,200			
Zakarauskas Eva	FRNT 208.00 DPTH 104.00	7,200	SCHOOL TAXABLE VALUE	7,200			
1401 State Highway 420	ACRES 0.49		FD028 Norfolk Fire Dist	7,200 TO M			
Norfolk, NY 13667-3247	EAST-0365039 NRTH-1770309						
	DEED BOOK 2015 PG-13569						
	FULL MARKET VALUE	8,780					
*****							
25.001-1-31	1401 SH 420			25.001-1-31		*****	
25.001-1-31	210 1 Family Res		COUNTY TAXABLE VALUE	53,000		1-123- 8	
White Sherry L	Massena 1 405801	6,000	TOWN TAXABLE VALUE	53,000			
1401 State Highway 420	Also 1111/1053	53,000	SCHOOL TAXABLE VALUE	53,000			
Norfolk, NY 13667	FRNT 137.00 DPTH 140.00		FD028 Norfolk Fire Dist	53,000 TO M			
	ACRES 0.44						
	EAST-0365105 NRTH-1770179						
	DEED BOOK 1067 PG-792						
	FULL MARKET VALUE	64,634					
*****							
25.001-1-32.1	2183 CR 38			25.001-1-32.1		*****	
25.001-1-32.1	210 1 Family Res		VET COM C 41132	0	16,400	0	1- 20- 1
Bush Arnold E Jr	Massena 1 405801	8,350	VET WAR T 41123	0	0	7,380	0
Bush Lalauni L	200x364x232x208x33x140	83,800	VET WAR C 41122	0	9,840	0	0
2183 County Route 38	FRNT 200.00 DPTH		VET COM T 41133	0	0	12,300	0
Norfolk, NY 13667	ACRES 1.92		Basic Star 41854	0	0	0	24,600
	EAST-0364934 NRTH-1770149		COUNTY TAXABLE VALUE	57,560			
	DEED BOOK 2008 PG-4747		TOWN TAXABLE VALUE	64,120			
	FULL MARKET VALUE	102,195	SCHOOL TAXABLE VALUE	59,200			
			FD028 Norfolk Fire Dist	83,800 TO M			
*****							
25.001-1-33.1	2169 CR 38			25.001-1-33.1		*****	
25.001-1-33.1	270 Mfg housing		Basic Star 41854	0	0	0	1-131-19.1
Prashaw Mary R (LU)	Massena 1 405801	8,500	COUNTY TAXABLE VALUE	33,100			24,600
2169 County Route 38	1979 Trlr	33,100	TOWN TAXABLE VALUE	33,100			
Norfolk, NY 13667	FRNT 210.00 DPTH 364.00		SCHOOL TAXABLE VALUE	8,500			
	ACRES 2.00		FD028 Norfolk Fire Dist	33,100 TO M			
	EAST-0364625 NRTH-1769947						
	DEED BOOK 2014 PG-1552						
	FULL MARKET VALUE	40,366					
*****							

STATE OF NEW YORK  
COUNTY - St Lawrence  
TOWN - Norfolk  
SWIS - 406289

2 0 1 6 T E N T A T I V E A S S E S S M E N T R O L L  
T A X A B L E SECTION OF THE ROLL - 1

PAGE 389  
VALUATION DATE-JUL 01, 2015  
TAXABLE STATUS DATE-MAR 01, 2016

TAX MAP NUMBER SEQUENCE  
UNIFORM PERCENT OF VALUE IS 082.00  
UNIFORM PERCENT OF VALUE IS 082.00

TAX MAP PARCEL NUMBER	PROPERTY LOCATION & CLASS	ASSESSMENT	EXEMPTION CODE	COUNTY	TOWN	SCHOOL
CURRENT OWNERS NAME	SCHOOL DISTRICT	LAND	TAX DESCRIPTION	TAXABLE VALUE		
CURRENT OWNERS ADDRESS	PARCEL SIZE/GRID COORD	TOTAL	SPECIAL DISTRICTS	ACCOUNT NO.		
*****						
25.001-1-33.2	2173 CR 38			25.001-1-33.2		*****
25.001-1-33.2	270 Mfg housing		Basic Star 41854	0	0	1-131-19.2
McCarthy Brent	Massena 1 405801	6,400	COUNTY TAXABLE VALUE	84,800	0	24,600
2173 County Route 38	ACRES 1.00	84,800	TOWN TAXABLE VALUE	84,800		
Norfolk, NY 13667	EAST-0364794 NRTH-1770036		SCHOOL TAXABLE VALUE	60,200		
	DEED BOOK 2006 PG-18028		FD028 Norfolk Fire Dist	84,800 TO M		
	FULL MARKET VALUE	103,415				
*****						
25.001-1-34	2161 CR 38			25.001-1-34		*****
25.001-1-34	210 1 Family Res		Basic Star 41854	0	0	1-95-6
Berry Paul M	Massena 1 405801	6,000	COUNTY TAXABLE VALUE	73,400	0	24,600
Berry Kimberly	FRNT 106.00 DPTH 364.00	73,400	TOWN TAXABLE VALUE	73,400		
2161 County Route 38	ACRES 0.88 BANK8888869		SCHOOL TAXABLE VALUE	48,800		
Norfolk, NY 13667	EAST-0364505 NRTH-1769853		FD028 Norfolk Fire Dist	73,400 TO M		
	DEED BOOK 2008 PG-13720					
	FULL MARKET VALUE	89,512				
*****						
25.001-1-35	1381 SH 420			25.001-1-35		*****
25.001-1-35	210 1 Family Res		COUNTY TAXABLE VALUE	67,100		1-107-7.3
McPhilomy Christine A	Massena 1 405801	6,900	TOWN TAXABLE VALUE	67,100		
1381 State Highway 420	FRNT 132.00 DPTH 330.00	67,100	SCHOOL TAXABLE VALUE	67,100		
Norfolk, NY 13667-3244	ACRES 0.99		FD028 Norfolk Fire Dist	67,100 TO M		
	EAST-0365287 NRTH-1769685					
	DEED BOOK 2015 PG-14317					
	FULL MARKET VALUE	81,829				
*****						
25.001-1-36.12	SH 420			25.001-1-36.12		*****
25.001-1-36.12	312 Vac w/imprv		COUNTY TAXABLE VALUE	16,900		
McPhilomy Christine A	Massena 1 405801	6,900	TOWN TAXABLE VALUE	16,900		
1381 State Highway 420	FRNT 132.00 DPTH 330.00	16,900	SCHOOL TAXABLE VALUE	16,900		
Norfolk, NY 13667-3244	ACRES 1.00		FD028 Norfolk Fire Dist	16,900 TO M		
	EAST-0365356 NRTH-1769575					
	DEED BOOK 2015 PG-14317					
	FULL MARKET VALUE	20,610				
*****						
25.001-1-36.112	2101 CR 38			25.001-1-36.112		*****
25.001-1-36.112	270 Mfg housing		COUNTY TAXABLE VALUE	42,000		
Burnett Timothy D	Massena 1 405801	10,000	TOWN TAXABLE VALUE	42,000		
Burnett Kelly T	FRNT 209.00 DPTH 209.00	42,000	SCHOOL TAXABLE VALUE	42,000		
1499 State Highway 420	EAST-0363227 NRTH-1768986		FD028 Norfolk Fire Dist	42,000 TO M		
Norfolk, NY 13667	DEED BOOK 2009 PG-18330					
	FULL MARKET VALUE	51,220				
*****						



STATE OF NEW YORK  
COUNTY - St Lawrence  
TOWN - Norfolk  
SWIS - 406289

2 0 1 6 T E N T A T I V E A S S E S S M E N T R O L L  
T A X A B L E SECTION OF THE ROLL - 1

PAGE 390  
VALUATION DATE-JUL 01, 2015  
TAXABLE STATUS DATE-MAR 01, 2016

TAX MAP NUMBER SEQUENCE  
UNIFORM PERCENT OF VALUE IS 082.00  
UNIFORM PERCENT OF VALUE IS 082.00

TAX MAP PARCEL NUMBER	PROPERTY LOCATION & CLASS	ASSESSMENT	EXEMPTION CODE	COUNTY	TOWN	SCHOOL
CURRENT OWNERS NAME	SCHOOL DISTRICT	LAND	TAX DESCRIPTION	TAXABLE VALUE		
CURRENT OWNERS ADDRESS	PARCEL SIZE/GRID COORD	TOTAL	SPECIAL DISTRICTS	ACCOUNT NO.		
*****						
25.001-1-37.1	2154 CR 38			25.001-1-37.1		*****
25.001-1-37.1	270 Mfg housing		COUNTY TAXABLE VALUE	22,500		1- 64- 5
Premo Marlon K	Massena 1 405801	9,000	TOWN TAXABLE VALUE	22,500		
2795 Royal Park Dr	185x743x220x732	22,500	SCHOOL TAXABLE VALUE	22,500		
Cameron Park, CA 95682	FRNT 185.00 DPTH 743.00		FD028 Norfolk Fire Dist	22,500 TO M		
	ACRES 3.80					
	EAST-0364707 NRTH-1769311					
	DEED BOOK 2015 PG-7176					
	FULL MARKET VALUE	27,439				
*****						
25.001-1-37.2	2136,2136A CR 38			25.001-1-37.2		*****
25.001-1-37.2	210 1 Family Res		Basic Star 41854	0	0	24,600
Clark Mark J	Massena 1 405801	10,700	COUNTY TAXABLE VALUE	107,500		
Clark Carrie	1995 Trailer 14X80	107,500	TOWN TAXABLE VALUE	107,500		
% Carrie Clark	ACRES 8.80		SCHOOL TAXABLE VALUE	82,900		
2136 County Route 38	EAST-0364434 NRTH-1769188		FD028 Norfolk Fire Dist	107,500 TO M		
Norfolk, NY 13667	DEED BOOK 1999 PG-15221					
	FULL MARKET VALUE	131,098				
*****						
25.001-1-38	2132 CR 38			25.001-1-38		*****
25.001-1-38	210 1 Family Res		Basic Star 41854	0	0	24,600
Hart Gregory	Massena 1 405801	4,100	COUNTY TAXABLE VALUE	34,100		
Hart Jayne	FRNT 66.00 DPTH 305.00	34,100	TOWN TAXABLE VALUE	34,100		
2132 County Route 38	ACRES 0.46		SCHOOL TAXABLE VALUE	9,500		
Norfolk, NY 13667	EAST-0364116 NRTH-1769163		FD028 Norfolk Fire Dist	34,100 TO M		
	DEED BOOK 2003 PG-19178					
	FULL MARKET VALUE	41,585				
*****						
25.001-1-39	2130 CR 38			25.001-1-39		*****
25.001-1-39	210 1 Family Res		Vet Eligib 41101	0	19,314	19,314 0
Cascanette Ronald G	Massena 1 405801	4,100	Enhanced S 41834	0	0	25,200
PO Box 475	FRNT 66.00 DPTH 330.00	25,200	COUNTY TAXABLE VALUE	5,886		
Norfolk, NY 13667	ACRES 0.49 BANK8888209		TOWN TAXABLE VALUE	5,886		
	EAST-0364048 NRTH-1769140		SCHOOL TAXABLE VALUE	0		
	DEED BOOK 1085 PG-924		FD028 Norfolk Fire Dist	25,200 TO M		
	FULL MARKET VALUE	30,732				
*****						
25.001-1-40.1	2128 CR 38			25.001-1-40.1		*****
25.001-1-40.1	210 1 Family Res		COUNTY TAXABLE VALUE	33,500		1- 67-10.21
White Robert	Massena 1 405801	8,000	TOWN TAXABLE VALUE	33,500		
253 State Highway 345	FRNT 132.00 DPTH 330.00	33,500	SCHOOL TAXABLE VALUE	33,500		
Potsdam, NY 13676	ACRES 1.00 BANK8888830		FD028 Norfolk Fire Dist	33,500 TO M		
	EAST-0363961 NRTH-1769069					
	DEED BOOK 2013 PG-1082					
	FULL MARKET VALUE	40,854				
*****						

STATE OF NEW YORK  
COUNTY - St Lawrence  
TOWN - Norfolk  
SWIS - 406289

2 0 1 6 T E N T A T I V E A S S E S S M E N T R O L L  
T A X A B L E SECTION OF THE ROLL - 1

PAGE 391  
VALUATION DATE-JUL 01, 2015  
TAXABLE STATUS DATE-MAR 01, 2016

TAX MAP NUMBER SEQUENCE  
UNIFORM PERCENT OF VALUE IS 082.00  
UNIFORM PERCENT OF VALUE IS 082.00

TAX MAP PARCEL NUMBER	PROPERTY LOCATION & CLASS	ASSESSMENT	EXEMPTION CODE	COUNTY	TOWN	SCHOOL
CURRENT OWNERS NAME	SCHOOL DISTRICT	LAND	TAX DESCRIPTION	TAXABLE VALUE		ACCOUNT NO.
CURRENT OWNERS ADDRESS	PARCEL SIZE/GRID COORD	TOTAL	SPECIAL DISTRICTS			
*****						
25.001-1-42.2	2133 CR 38			25.001-1-42.2		*****
Baxter Ronald S	210 1 Family Res		Basic Star 41854	0	0	1- 64- 6.2
Baxter Theresa M	Massena 1 405801	8,100	COUNTY TAXABLE VALUE	28,400		
2133 County Route 38	FRNT 200.00 DPTH 207.00	28,400	TOWN TAXABLE VALUE	28,400		
Norfolk, NY 13667	ACRES 0.94		SCHOOL TAXABLE VALUE	3,800		
	EAST-0363864 NRTH-1769380		FD028 Norfolk Fire Dist	28,400 TO M		
	DEED BOOK 2003 PG-21229					
	FULL MARKET VALUE	34,634				
*****						
25.001-1-42.12	2141 CR 38			25.001-1-42.12		*****
Draper Ernest Jr	210 1 Family Res		Basic Star 41854	0	0	1- 64- 6.3
Draper Lynn	Massena 1 405801	8,000	COUNTY TAXABLE VALUE	66,800		
2141 County Route 38	FRNT 200.00 DPTH 207.00	66,800	TOWN TAXABLE VALUE	66,800		
Norfolk, NY 13667	ACRES 0.95		SCHOOL TAXABLE VALUE	42,200		
	EAST-0364036 NRTH-1769501		FD028 Norfolk Fire Dist	66,800 TO M		
	DEED BOOK 951 PG-00174					
	FULL MARKET VALUE	81,463				
*****						
25.001-1-43	2091 CR 38			25.001-1-43		*****
Lauber Bobbi Jo	210 1 Family Res		COUNTY TAXABLE VALUE	25,000		1-115- 8
McCargar Scott	Massena 1 405801	9,100	TOWN TAXABLE VALUE	25,000		
3129 County Route 49	ACRES 4.20	25,000	SCHOOL TAXABLE VALUE	25,000		
Norfolk, NY 13667-3220	EAST-0362800 NRTH-1768838		FD028 Norfolk Fire Dist	25,000 TO M		
	DEED BOOK 2014 PG-15387					
	FULL MARKET VALUE	30,488				
*****						
25.001-1-44.12	CR 38			25.001-1-44.12		*****
LaRue Janice	322 Rural vac>10		COUNTY TAXABLE VALUE	15,400		
LaRue Timothy	Massena 1 405801	15,400	TOWN TAXABLE VALUE	15,400		
PO Box 239	453'ff	15,400	SCHOOL TAXABLE VALUE	15,400		
Pawling, NY 12564	FRNT 453.00 DPTH		FD028 Norfolk Fire Dist	15,400 TO M		
	ACRES 45.40					
	EAST-0361936 NRTH-1769779					
	DEED BOOK 1081 PG-917					
	FULL MARKET VALUE	18,780				
*****						
25.001-1-45.2	520 Lacombe Rd			25.001-1-45.2		*****
Lyons Linda	270 Mfg housing		Basic Star 41854	0	0	17,500
520 Lacombe Rd	Massena 1 405801	9,500	COUNTY TAXABLE VALUE	17,500		
Norfolk, NY 13667	1991 72'x14' MH	17,500	TOWN TAXABLE VALUE	17,500		
	FRNT 224.00 DPTH 1956.00		SCHOOL TAXABLE VALUE	0		
	ACRES 10.08		FD028 Norfolk Fire Dist	17,500 TO M		
	EAST-0362339 NRTH-1772610					
	DEED BOOK 2011 PG-5957					
	FULL MARKET VALUE	21,341				
*****						

STATE OF NEW YORK  
COUNTY - St Lawrence  
TOWN - Norfolk  
SWIS - 406289

2 0 1 6 T E N T A T I V E A S S E S S M E N T R O L L  
T A X A B L E SECTION OF THE ROLL - 1

PAGE 392  
VALUATION DATE-JUL 01, 2015  
TAXABLE STATUS DATE-MAR 01, 2016

TAX MAP NUMBER SEQUENCE  
UNIFORM PERCENT OF VALUE IS 082.00  
UNIFORM PERCENT OF VALUE IS 082.00

TAX MAP PARCEL NUMBER	PROPERTY LOCATION & CLASS	ASSESSMENT	EXEMPTION CODE	COUNTY	TOWN	SCHOOL
CURRENT OWNERS NAME	SCHOOL DISTRICT	LAND	TAX DESCRIPTION	TAXABLE VALUE		
CURRENT OWNERS ADDRESS	PARCEL SIZE/GRID COORD	TOTAL	SPECIAL DISTRICTS	ACCOUNT NO.		
*****						
25.001-1-45.3	Lacomb Rd 322 Rural vac>10		COUNTY TAXABLE VALUE	8,000		
Whitlock Mary-Jo	Massena 1 405801	8,000	TOWN TAXABLE VALUE	8,000		
7 Old Town Rd	ACRES 10.20	8,000	SCHOOL TAXABLE VALUE	8,000		
Bethel, CT 06801	EAST-0362812 NRTH-1773040		FD028 Norfolk Fire Dist	8,000	TO	M
	DEED BOOK 949 PG-00982					
	FULL MARKET VALUE	9,756				
*****						
25.001-1-45.4	Lacomb Rd 322 Rural vac>10		COUNTY TAXABLE VALUE	8,000		
Seguin David P	Massena 1 405801	8,000	TOWN TAXABLE VALUE	8,000		
Durgan Sandra L	FRNT 224.00 DPTH 1956.00	8,000	SCHOOL TAXABLE VALUE	8,000		
PO Box 5053	ACRES 10.10		FD028 Norfolk Fire Dist	8,000	TO	M
Massena, NY 13662	EAST-0362150 NRTH-1772520					
	DEED BOOK 2008 PG-21465					
	FULL MARKET VALUE	9,756				
*****						
25.001-1-45.6	1537 SH 420		Basic Star 41854	0	0	24,600
Wood Bryan F	Massena 1 405801	9,600	COUNTY TAXABLE VALUE	77,700		
1537 State Highway 420	Log House & Garage	77,700	TOWN TAXABLE VALUE	77,700		
Norfolk, NY 13667	ACRES 5.70 BANK8888111		SCHOOL TAXABLE VALUE	53,100		
	EAST-0363315 NRTH-1772730		FD028 Norfolk Fire Dist	77,700	TO	M
	DEED BOOK 2013 PG-13753					
	FULL MARKET VALUE	94,756				
*****						
25.001-1-45.8	Lacomb Rd 322 Rural vac>10		COUNTY TAXABLE VALUE	9,300		
Gelineau Ronald	Massena 1 405801	9,300	TOWN TAXABLE VALUE	9,300		
35 Wagon Wheel Rd	ACRES 16.50	9,300	SCHOOL TAXABLE VALUE	9,300		
West Redding, CT 06896-1620	EAST-0362626 NRTH-1772803		FD028 Norfolk Fire Dist	9,300	TO	M
	DEED BOOK 958 PG-00340					
	FULL MARKET VALUE	11,341				
*****						
25.001-1-49.22	497 Lacomb Rd		Basic Star 41854	0	0	24,600
Sprague Eddie	Massena 1 405801	8,300	COUNTY TAXABLE VALUE	103,100		
Sprague Joanne	FRNT 267.00 DPTH 575.00	103,100	TOWN TAXABLE VALUE	103,100		
497 Lacomb Rd	ACRES 3.50		SCHOOL TAXABLE VALUE	78,500		
Norfolk, NY 13667	EAST-0360910 NRTH-1773155		FD028 Norfolk Fire Dist	103,100	TO	M
	DEED BOOK 2010 PG-6346					
	FULL MARKET VALUE	125,732				
*****						

STATE OF NEW YORK  
COUNTY - St Lawrence  
TOWN - Norfolk  
SWIS - 406289

2 0 1 6 T E N T A T I V E A S S E S S M E N T R O L L  
T A X A B L E SECTION OF THE ROLL - 1

PAGE 393  
VALUATION DATE-JUL 01, 2015  
TAXABLE STATUS DATE-MAR 01, 2016

TAX MAP NUMBER SEQUENCE  
UNIFORM PERCENT OF VALUE IS 082.00  
UNIFORM PERCENT OF VALUE IS 082.00

TAX MAP PARCEL NUMBER	PROPERTY LOCATION & CLASS	ASSESSMENT	EXEMPTION CODE	COUNTY	TOWN	SCHOOL
CURRENT OWNERS NAME	SCHOOL DISTRICT	LAND	TAX DESCRIPTION	TAXABLE VALUE		
CURRENT OWNERS ADDRESS	PARCEL SIZE/GRID COORD	TOTAL	SPECIAL DISTRICTS	ACCOUNT NO.		
*****						
25.001-1-49.211	Lacomb Rd 322 Rural vac>10		COUNTY TAXABLE VALUE	6,300		
Sprague Eddie	Massena 1 405801	6,300	TOWN TAXABLE VALUE	6,300		
Sprague Joanne	FRNT 108.00 DPTH 968.00	6,300	SCHOOL TAXABLE VALUE	6,300		
497 Lacomb Rd	ACRES 11.90		FD028 Norfolk Fire Dist	6,300	TO M	
Norfolk, NY 13667	EAST-0360572 NRTH-1773503					
	DEED BOOK 2000 PG-7188					
	FULL MARKET VALUE	7,683				
*****						
25.001-1-51	527 Lacomb Rd 240 Rural res		Basic Star 41854	0	0	24,600
Johnson Bobbie L	Massena 1 405801	11,500	COUNTY TAXABLE VALUE	129,800		
527 Lacomb Rd	ACRES 11.00 BANK8888830	129,800	TOWN TAXABLE VALUE	129,800		
Norfolk, NY 13667	EAST-0361846 NRTH-1773889		SCHOOL TAXABLE VALUE	105,200		
	DEED BOOK 2011 PG-14026		FD028 Norfolk Fire Dist	129,800	TO M	
	FULL MARKET VALUE	158,293				
*****						
25.001-1-53	444 Lacomb Rd 240 Rural res		Enhanced S 41834	0	0	53,550
LaRue William	Massena 1 405801	17,900	COUNTY TAXABLE VALUE	71,800		
444 Lacomb Rd	340'Ff	71,800	TOWN TAXABLE VALUE	71,800		
Norfolk, NY 13667	FRNT 340.00 DPTH		SCHOOL TAXABLE VALUE	18,250		
	ACRES 43.00		FD028 Norfolk Fire Dist	71,800	TO M	
	EAST-0360855 NRTH-1771575					
	DEED BOOK 1081 PG-921					
	FULL MARKET VALUE	87,561				
*****						
25.001-1-54	Lacomb Rd 314 Rural vac<10		COUNTY TAXABLE VALUE	4,100		
Pelkey Duane	Massena 1 405801	4,100	TOWN TAXABLE VALUE	4,100		
Pelkey Betty	FRNT 130.00 DPTH 647.00	4,100	SCHOOL TAXABLE VALUE	4,100		
453 Lacomb Rd	ACRES 1.90		FD028 Norfolk Fire Dist	4,100	TO M	
Norfolk, NY 13667	EAST-0360447 NRTH-1772068					
	DEED BOOK 2002 PG-15165					
	FULL MARKET VALUE	5,000				
*****						
25.001-1-55	2155 CR 38 210 1 Family Res		Basic Star 41854	0	0	24,600
Premo Terry	Massena 1 405801	26,100	COUNTY TAXABLE VALUE	105,600		
Premo Lisa	FRNT 420.00 DPTH	105,600	TOWN TAXABLE VALUE	105,600		
2155 County Route 38	ACRES 48.00		SCHOOL TAXABLE VALUE	81,000		
Norfolk, NY 13667	EAST-0363476 NRTH-1770594		FD028 Norfolk Fire Dist	105,600	TO M	
	DEED BOOK 1022 PG-01007					
	FULL MARKET VALUE	128,780				
*****						

STATE OF NEW YORK  
COUNTY - St Lawrence  
TOWN - Norfolk  
SWIS - 406289

2 0 1 6 T E N T A T I V E A S S E S S M E N T R O L L  
T A X A B L E SECTION OF THE ROLL - 1

PAGE 394  
VALUATION DATE-JUL 01, 2015  
TAXABLE STATUS DATE-MAR 01, 2016

TAX MAP NUMBER SEQUENCE  
UNIFORM PERCENT OF VALUE IS 082.00  
UNIFORM PERCENT OF VALUE IS 082.00

TAX MAP PARCEL NUMBER	PROPERTY LOCATION & CLASS	ASSESSMENT	EXEMPTION CODE	COUNTY	TOWN	SCHOOL
CURRENT OWNERS NAME	SCHOOL DISTRICT	LAND	TAX DESCRIPTION	TAXABLE VALUE		
CURRENT OWNERS ADDRESS	PARCEL SIZE/GRID COORD	TOTAL	SPECIAL DISTRICTS			ACCOUNT NO.
*****						
25.001-1-56	CR 38			25.001-1-56		*****
Mere Edward J	311 Res vac land		COUNTY TAXABLE VALUE			1- 78-10
Mere Anita M	Massena 1 405801	3,400	TOWN TAXABLE VALUE			
134 Jefferson Ave	FRNT 100.00 DPTH 250.00	3,400	SCHOOL TAXABLE VALUE			
Massena, NY 13662	EAST-0362444 NRTH-1768102		FD028 Norfolk Fire Dist	3,400 TO M		
	DEED BOOK 954 PG-00968					
	FULL MARKET VALUE	4,146				
*****						
25.001-1-57	2048 CR 38			25.001-1-57		*****
Chapin Living Trust Donald G (	270 Mfg housing		COUNTY TAXABLE VALUE			1- 11-13.2
Chapin Living Trust Deatta (Tr	Massena 1 405801	6,300	TOWN TAXABLE VALUE			
361 Joy Rd	Plumbrook Rd	10,300	SCHOOL TAXABLE VALUE			
Norfolk, NY 13667	FRNT 200.00 DPTH 250.00		FD028 Norfolk Fire Dist	10,300 TO M		
	ACRES 1.10					
	EAST-0362339 NRTH-1768024					
	DEED BOOK 2003 PG-18664					
	FULL MARKET VALUE	12,561				
*****						
25.001-1-58	2044 CR 38			25.001-1-58		*****
MacLennan Carol A	210 1 Family Res		Basic Star 41854	0	0	1- 11-13.1
2044 County Route 38	Massena 1 405801	6,300	COUNTY TAXABLE VALUE			24,600
Norfolk, NY 13667	Plumbrook Rd	62,600	TOWN TAXABLE VALUE			
	FRNT 200.00 DPTH 250.00		SCHOOL TAXABLE VALUE			
	ACRES 1.15		FD028 Norfolk Fire Dist	62,600 TO M		
	EAST-0362128 NRTH-1767926					
	DEED BOOK 1999 PG-2798					
	FULL MARKET VALUE	76,341				
*****						
25.001-1-59.1	CR 38			25.001-1-59.1		*****
Ziegler Lisa L	321 Abandoned ag		COUNTY TAXABLE VALUE			1-107- 7.1
979 Lovely Lane	Massena 1 405801	53,790	TOWN TAXABLE VALUE			
North Fort Myers, FL 33903	FRNT 1585.00 DPTH	53,790	SCHOOL TAXABLE VALUE			
	ACRES 89.00		FD028 Norfolk Fire Dist	53,790 TO M		
	EAST-0363636 NRTH-1768451					
	DEED BOOK 2015 PG-14316					
	FULL MARKET VALUE	65,598				
*****						
25.001-1-59.2	CR 38			25.001-1-59.2		*****
McPhilomy Christine A	322 Rural vac>10		COUNTY TAXABLE VALUE			
1381 State Highway 420	Massena 1 405801	26,700	TOWN TAXABLE VALUE			
Norfolk, NY 13667-3244	FRNT 810.00 DPTH	26,700	SCHOOL TAXABLE VALUE			
	ACRES 89.00		FD028 Norfolk Fire Dist	26,700 TO M		
	EAST-0365390 NRTH-1769022					
	DEED BOOK 2015 PG-14315					
	FULL MARKET VALUE	32,561				
*****						

STATE OF NEW YORK  
COUNTY - St Lawrence  
TOWN - Norfolk  
SWIS - 406289

2 0 1 6 T E N T A T I V E A S S E S S M E N T R O L L

T A X A B L E SECTION OF THE ROLL - 1

VALUATION DATE-JUL 01, 2015

TAXABLE STATUS DATE-MAR 01, 2016

TAX MAP NUMBER SEQUENCE  
UNIFORM PERCENT OF VALUE IS 082.00  
UNIFORM PERCENT OF VALUE IS 082.00

TAX MAP PARCEL NUMBER	PROPERTY LOCATION & CLASS	ASSESSMENT	EXEMPTION CODE-----	COUNTY-----	TOWN-----	SCHOOL
CURRENT OWNERS NAME	SCHOOL DISTRICT	LAND	TAX DESCRIPTION	TAXABLE VALUE		
CURRENT OWNERS ADDRESS	PARCEL SIZE/GRID COORD	TOTAL	SPECIAL DISTRICTS			ACCOUNT NO.
*****						
25.001-1-60	2119 CR 38			25.001-1-60		*****
Burnett Timothy D	240 Rural res		COUNTY TAXABLE VALUE	70,000		
Burnett Kelly T	Massena 1 405801	20,000	TOWN TAXABLE VALUE	70,000		
1499 State Highway 420	FRNT 631.00 DPTH	70,000	SCHOOL TAXABLE VALUE	70,000		
Norfolk, NY 13667	ACRES 49.50		FD028 Norfolk Fire Dist	70,000 TO M		
	EAST-0362800 NRTH-1770089					
	DEED BOOK 2012 PG-14302					
	FULL MARKET VALUE	85,366				
*****						
25.001-2-1.11	SH 420			25.001-2-1.11		*****
Partlow Richard F	312 Vac w/imprv		COUNTY TAXABLE VALUE	31,000		1- 92- 6.1
Condlin Kevin & Tyler J	Massena 1 405801	26,100	TOWN TAXABLE VALUE	31,000		
43 Nightengale Ave	41 Acres Wet	31,000	SCHOOL TAXABLE VALUE	31,000		
Massena, NY 13662	ACRES 100.80		FD028 Norfolk Fire Dist	31,000 TO M		
	EAST-0362805 NRTH-1775587					
	DEED BOOK 2013 PG-14734					
	FULL MARKET VALUE	37,805				
*****						
25.001-2-9.111	1576,1580 SH 420			25.001-2-9.111		*****
Yelle David J	210 1 Family Res		Basic Star 41854	0		1- 66- 3.1
1576 State Highway 420	Massena 1 405801	15,100	COUNTY TAXABLE VALUE	106,600		0 24,600
Norfolk, NY 13667	Ranch & Comm Gar (1000)	106,600	TOWN TAXABLE VALUE	106,600		
	FRNT 177.00 DPTH		SCHOOL TAXABLE VALUE	82,000		
	ACRES 30.00		FD028 Norfolk Fire Dist	106,600 TO M		
	EAST-0363391 NRTH-1774774					
	DEED BOOK 2011 PG-8924					
	FULL MARKET VALUE	130,000				
*****						
25.001-2-13.1	1496,1498 SH 420			25.001-2-13.1		*****
Travis Racheal S	280 Res Multiple		Basic Star 41854	0		1-109- 1
1498 State Highway 420	Massena 1 405801	15,600	COUNTY TAXABLE VALUE	129,200		0 24,600
Norfolk, NY 13667	Cottage & Ranch & Comm	129,200	TOWN TAXABLE VALUE	129,200		
	Garage		SCHOOL TAXABLE VALUE	104,600		
	FRNT 207.00 DPTH 792.00		FD028 Norfolk Fire Dist	129,200 TO M		
	ACRES 3.80					
	EAST-0364196 NRTH-1772520					
	DEED BOOK 1090 PG-890					
	FULL MARKET VALUE	157,561				
*****						
25.001-2-14.1	1488 SH 420			25.001-2-14.1		*****
Giametta Paul	220 2 Family Res		Basic Star 41854	0		1-108- 6.1
Giametta Janet	Massena 1 405801	9,600	COUNTY TAXABLE VALUE	107,700		0 24,600
1488 State Highway 420	Also Deed 1001/582	107,700	TOWN TAXABLE VALUE	107,700		
Norfolk, NY 13667	ACRES 5.70		SCHOOL TAXABLE VALUE	83,100		
	EAST-0364356 NRTH-1772305		FD028 Norfolk Fire Dist	107,700 TO M		
	DEED BOOK 1001 PG-00712					
	FULL MARKET VALUE	131,341				
*****						

STATE OF NEW YORK  
 COUNTY - St Lawrence  
 TOWN - Norfolk  
 SWIS - 406289

2 0 1 6 T E N T A T I V E A S S E S S M E N T R O L L  
 T A X A B L E SECTION OF THE ROLL - 1

PAGE 396  
 VALUATION DATE-JUL 01, 2015  
 TAXABLE STATUS DATE-MAR 01, 2016

TAX MAP NUMBER SEQUENCE  
 UNIFORM PERCENT OF VALUE IS 082.00  
 UNIFORM PERCENT OF VALUE IS 082.00

TAX MAP PARCEL NUMBER	PROPERTY LOCATION & CLASS	ASSESSMENT	EXEMPTION CODE	COUNTY	TOWN	SCHOOL
CURRENT OWNERS NAME	SCHOOL DISTRICT	LAND	TAX DESCRIPTION	TAXABLE VALUE		
CURRENT OWNERS ADDRESS	PARCEL SIZE/GRID COORD	TOTAL	SPECIAL DISTRICTS			ACCOUNT NO.
*****						
25.001-2-15	SH 420			25.001-2-15		*****
Ginese Anthony (LU)	322 Rural vac>10		COUNTY TAXABLE VALUE	13,500		1- 45- 2
Ginese Christine (LU)	Massena 1 405801	13,500	TOWN TAXABLE VALUE	13,500		
85 Patrick Dr	ACRES 34.80	13,500	SCHOOL TAXABLE VALUE	13,500		
Lagrangeville, NY 12540-6210	EAST-0364893 NRTH-1771544		FD028 Norfolk Fire Dist	13,500 TO M		
	DEED BOOK 2002 PG-7455					
	FULL MARKET VALUE	16,463				
*****						
25.001-2-16.1	1400 SH 420			25.001-2-16.1		*****
Ferrera Robert E	270 Mfg housing		Basic Star 41854	0	0	1- 82- 8
Ferrera Raonna L	Massena 1 405801	5,700	COUNTY TAXABLE VALUE	19,900		
1400 State Highway 420	Trlr	19,900	TOWN TAXABLE VALUE	19,900		
Norfolk, NY 13667	FRNT 110.00 DPTH 177.00		SCHOOL TAXABLE VALUE	0		
	ACRES 0.45		FD028 Norfolk Fire Dist	19,900 TO M		
	EAST-0365247 NRTH-1770363					
	DEED BOOK 2006 PG-867					
	FULL MARKET VALUE	24,268				
*****						
25.001-2-16.2	CR 38			25.001-2-16.2		*****
Putney Leonard	314 Rural vac<10		COUNTY TAXABLE VALUE	2,400		
Putney Valerie	Massena 1 405801	2,400	TOWN TAXABLE VALUE	2,400		
2205 County Route 38	FRNT 87.00 DPTH 117.00	2,400	SCHOOL TAXABLE VALUE	2,400		
Norfolk, NY 13667	ACRES 0.23		FD028 Norfolk Fire Dist	2,400 TO M		
	EAST-0365391 NRTH-1770394					
	DEED BOOK 1046 PG-00450					
	FULL MARKET VALUE	2,927				
*****						
25.001-2-17	1398 SH 420			25.001-2-17		*****
Premo Bradley A	311 Res vac land		COUNTY TAXABLE VALUE	5,900		1- 27- 9
2155 County Route 38	Massena 1 405801	5,900	TOWN TAXABLE VALUE	5,900		
Norfolk, NY 13667-3243	FRNT 108.00 DPTH 176.00	5,900	SCHOOL TAXABLE VALUE	5,900		
	ACRES 0.64		FD028 Norfolk Fire Dist	5,900 TO M		
	EAST-0365303 NRTH-1770277					
	DEED BOOK 2015 PG-10123					
	FULL MARKET VALUE	7,195				
*****						
25.001-2-18	2205 CR 38			25.001-2-18		*****
Putney Leonard	210 1 Family Res		Basic Star 41854	0	0	1- 87- 3
Putney Valerie	Massena 1 405801	6,900	COUNTY TAXABLE VALUE	42,500		
2205 County Route 38	Ranch	42,500	TOWN TAXABLE VALUE	42,500		
Norfolk, NY 13667	FRNT 140.00 DPTH 217.00		SCHOOL TAXABLE VALUE	17,900		
	ACRES 0.69		FD028 Norfolk Fire Dist	42,500 TO M		
	EAST-0365489 NRTH-1770451					
	DEED BOOK 1046 PG-00452					
	FULL MARKET VALUE	51,829				
*****						

STATE OF NEW YORK  
COUNTY - St Lawrence  
TOWN - Norfolk  
SWIS - 406289

2 0 1 6 T E N T A T I V E A S S E S S M E N T R O L L  
T A X A B L E SECTION OF THE ROLL - 1

PAGE 397  
VALUATION DATE-JUL 01, 2015  
TAXABLE STATUS DATE-MAR 01, 2016

TAX MAP NUMBER SEQUENCE  
UNIFORM PERCENT OF VALUE IS 082.00  
UNIFORM PERCENT OF VALUE IS 082.00

TAX MAP PARCEL NUMBER	PROPERTY LOCATION & CLASS	ASSESSMENT	EXEMPTION CODE	COUNTY	TOWN	SCHOOL
CURRENT OWNERS NAME	SCHOOL DISTRICT	LAND	TAX DESCRIPTION	TAXABLE VALUE		ACCOUNT NO.
CURRENT OWNERS ADDRESS	PARCEL SIZE/GRID COORD	TOTAL	SPECIAL DISTRICTS			
*****						
25.001-2-19	2215 CR 38			25.001-2-19		1- 44-14
Benedict Keith B	270 Mfg housing		Basic Star 41854	0	0	24,600
Benedict Maureen	Massena 1 405801	8,000	COUNTY TAXABLE VALUE	60,800		
2215 County Route 38	Trailer 1996 Doublewide	60,800	TOWN TAXABLE VALUE	60,800		
Norfolk, NY 13667	FRNT 200.00 DPTH		SCHOOL TAXABLE VALUE	36,200		
	ACRES 1.00 BANK8888111		FD028 Norfolk Fire Dist	60,800 TO M		
	EAST-0365628 NRTH-1770557					
	DEED BOOK 1115 PG-795					
	FULL MARKET VALUE	74,146				
*****						
25.001-2-20	2221 CR 38			25.001-2-20		1-100-13
Snyder Lori Ann	210 1 Family Res		Basic Star 41854	0	0	24,600
2221 County Route 38	Massena 1 405801	8,000	COUNTY TAXABLE VALUE	58,000		
Norfolk, NY 13667-3245	ACRES 1.00	58,000	TOWN TAXABLE VALUE	58,000		
	EAST-0365811 NRTH-1770657		SCHOOL TAXABLE VALUE	33,400		
	DEED BOOK 2004 PG-14790		FD028 Norfolk Fire Dist	58,000 TO M		
	FULL MARKET VALUE	70,732				
*****						
25.001-2-21	2229 CR 38			25.001-2-21		1- 82-12
Brown Harley D	210 1 Family Res		Basic Star 41854	0	0	24,600
2229 County Route 38	Massena 1 405801	8,500	COUNTY TAXABLE VALUE	76,200		
Norfolk, NY 13667	230X349x227x385	76,200	TOWN TAXABLE VALUE	76,200		
	ACRES 1.70		SCHOOL TAXABLE VALUE	51,600		
	EAST-0365929 NRTH-1770822		FD028 Norfolk Fire Dist	76,200 TO M		
	DEED BOOK 2008 PG-18965					
	FULL MARKET VALUE	92,927				
*****						
25.001-2-22.11	2241 CR 38			25.001-2-22.11		1- 35- 6
Strunk Herbert P III	240 Rural res		Basic Star 41854	0	0	24,600
Strunk Nanci	Massena 1 405801	32,300	COUNTY TAXABLE VALUE	68,200		
2241 County Route 38	ACRES 108.40	68,200	TOWN TAXABLE VALUE	68,200		
Norfolk, NY 13667	EAST-0365989 NRTH-1772173		SCHOOL TAXABLE VALUE	43,600		
	DEED BOOK 2010 PG-9469		FD028 Norfolk Fire Dist	68,200 TO M		
	FULL MARKET VALUE	83,171				
*****						
25.001-2-22.12	2235 CR 38			25.001-2-22.12		
Murphy Kevin J	210 1 Family Res		COUNTY TAXABLE VALUE	70,000		
Peets David J	Massena 1 405801	8,300	TOWN TAXABLE VALUE	70,000		
45 Upper Ridge Rd	2000 MH	70,000	SCHOOL TAXABLE VALUE	70,000		
Brasher Falls, NY 13613	FRNT 432.00 DPTH 350.00		FD028 Norfolk Fire Dist	70,000 TO M		
	ACRES 3.40					
	EAST-0366723 NRTH-1770997					
	DEED BOOK 2010 PG-16993					
	FULL MARKET VALUE	85,366				
*****						



STATE OF NEW YORK  
COUNTY - St Lawrence  
TOWN - Norfolk  
SWIS - 406289

2 0 1 6 T E N T A T I V E A S S E S S M E N T R O L L  
T A X A B L E SECTION OF THE ROLL - 1

PAGE 398  
VALUATION DATE-JUL 01, 2015  
TAXABLE STATUS DATE-MAR 01, 2016

TAX MAP NUMBER SEQUENCE  
UNIFORM PERCENT OF VALUE IS 082.00  
UNIFORM PERCENT OF VALUE IS 082.00

TAX MAP PARCEL NUMBER	PROPERTY LOCATION & CLASS	ASSESSMENT	EXEMPTION CODE	COUNTY	TOWN	SCHOOL
CURRENT OWNERS NAME	SCHOOL DISTRICT	LAND	TAX DESCRIPTION	TAXABLE VALUE		ACCOUNT NO.
CURRENT OWNERS ADDRESS	PARCEL SIZE/GRID COORD	TOTAL	SPECIAL DISTRICTS			
*****						
25.001-2-25.2	1376 SH 420			25.001-2-25.2		*****
25.001-2-25.2	270 Mfg housing		COUNTY TAXABLE VALUE	73,000		1-113- 8.2
Rusaw June M	Massena 1 405801	6,400	TOWN TAXABLE VALUE	73,000		
1612 State Highway 420	FRNT 100.00 DPTH 300.00	73,000	SCHOOL TAXABLE VALUE	73,000		
Norfolk, NY 13667	ACRES 0.69		FD028 Norfolk Fire Dist	73,000 TO M		
	EAST-0365677 NRTH-1769845					
	DEED BOOK 2001 PG-4692					
	FULL MARKET VALUE	89,024				
*****						
25.001-2-25.12	CR 38			25.001-2-25.12		*****
25.001-2-25.12	311 Res vac land		COUNTY TAXABLE VALUE	5,100		
Stickney Robert G	Massena 1 405801	5,100	TOWN TAXABLE VALUE	5,100		
5079 Corporal Welch Rd	FRNT 242.00 DPTH 300.00	5,100	SCHOOL TAXABLE VALUE	5,100		
Syracuse, NY 13215	ACRES 1.70		FD028 Norfolk Fire Dist	5,100 TO M		
	EAST-0365687 NRTH-1770244					
	DEED BOOK 2008 PG-10387					
	FULL MARKET VALUE	6,220				
*****						
25.001-2-25.111	SH 420			25.001-2-25.111		*****
25.001-2-25.111	322 Rural vac>10		COUNTY TAXABLE VALUE	8,500		1-113- 8.1
Barton Craig	Massena 1 405801	8,500	TOWN TAXABLE VALUE	8,500		
Barton Lillian	ACRES 30.00	8,500	SCHOOL TAXABLE VALUE	8,500		
1372 State Highway 420	EAST-0366523 NRTH-1769341		FD028 Norfolk Fire Dist	8,500 TO M		
Brasher Falls, NY 13613	DEED BOOK 2012 PG-4127					
	FULL MARKET VALUE	10,366				
*****						
25.001-2-25.112	1372 SH 420			25.001-2-25.112		*****
25.001-2-25.112	210 1 Family Res		Basic Star 41854	0	0	24,600
Barton Craig	Massena 1 405801	7,200	COUNTY TAXABLE VALUE	127,600		
Barton Lillian	FRNT 375.00 DPTH 300.00	127,600	TOWN TAXABLE VALUE	127,600		
1372 State Highway 420	ACRES 2.60 BANK8888111		SCHOOL TAXABLE VALUE	103,000		
Brasher Falls, NY 13613	EAST-0365928 NRTH-1769602		FD028 Norfolk Fire Dist	127,600 TO M		
	DEED BOOK 2008 PG-5811					
	FULL MARKET VALUE	155,610				
*****						
25.001-2-26	1314 SH 420			25.001-2-26		*****
25.001-2-26	210 1 Family Res		Basic Star 41854	0	0	1- 71-11
LaFave Charles H	Massena 1 405801	8,000	COUNTY TAXABLE VALUE	23,500		23,500
1314 State Highway 420	FRNT 200.00 DPTH 200.00	23,500	TOWN TAXABLE VALUE	23,500		
Brasher Falls, NY 13613	ACRES 0.92		SCHOOL TAXABLE VALUE	0		
	EAST-0366515 NRTH-1768542		FD028 Norfolk Fire Dist	23,500 TO M		
	DEED BOOK 2010 PG-15461					
	FULL MARKET VALUE	28,659				
*****						

STATE OF NEW YORK  
COUNTY - St Lawrence  
TOWN - Norfolk  
SWIS - 406289

2 0 1 6 T E N T A T I V E A S S E S S M E N T R O L L  
T A X A B L E SECTION OF THE ROLL - 1

PAGE 399  
VALUATION DATE-JUL 01, 2015  
TAXABLE STATUS DATE-MAR 01, 2016

TAX MAP NUMBER SEQUENCE  
UNIFORM PERCENT OF VALUE IS 082.00  
UNIFORM PERCENT OF VALUE IS 082.00

TAX MAP PARCEL NUMBER	PROPERTY LOCATION & CLASS	ASSESSMENT	EXEMPTION CODE	COUNTY	TOWN	SCHOOL
CURRENT OWNERS NAME	SCHOOL DISTRICT	LAND	TAX DESCRIPTION	TAXABLE VALUE		
CURRENT OWNERS ADDRESS	PARCEL SIZE/GRID COORD	TOTAL	SPECIAL DISTRICTS	ACCOUNT NO.		
*****						
25.001-2-27	1322 SH 420			25.001-2-27		*****
	210 1 Family Res		Basic Star 41854	0	0	1- 86-14
Curtis Trevor S	Massena 1 405801	6,400	COUNTY TAXABLE VALUE		19,400	
1322 State Highway 420	FRNT 100.00 DPTH 300.00	19,400	TOWN TAXABLE VALUE		19,400	
Brasher Falls, NY 13613	ACRES 0.68		SCHOOL TAXABLE VALUE		0	
	EAST-0366444 NRTH-1768672		FD028 Norfolk Fire Dist		19,400 TO M	
	DEED BOOK 2012 PG-2947					
	FULL MARKET VALUE	23,659				
*****						
25.001-2-28	1324 SH 420			25.001-2-28		*****
	210 1 Family Res		COUNTY TAXABLE VALUE		29,800	1- 33-15
Barney Judith A	Massena 1 405801	5,600	TOWN TAXABLE VALUE		29,800	
Barney Royas F	FRNT 100.00 DPTH 200.00	29,800	SCHOOL TAXABLE VALUE		29,800	
1043 State Highway 420	ACRES 0.45		FD028 Norfolk Fire Dist		29,800 TO M	
Brasher Falls, NY 13613	EAST-0366385 NRTH-1768760					
	DEED BOOK 2005 PG-4019					
	FULL MARKET VALUE	36,341				
*****						
25.001-2-29	SH 420			25.001-2-29		*****
	314 Rural vac<10		COUNTY TAXABLE VALUE		5,500	1- 77-10
Torrence Robert A	Massena 1 405801	5,500	TOWN TAXABLE VALUE		5,500	
Torrence Margel M	FRNT 500.00 DPTH 300.00	5,500	SCHOOL TAXABLE VALUE		5,500	
PO Box 553	ACRES 3.40		FD028 Norfolk Fire Dist		5,500 TO M	
La Verne, CA 91750-0553	EAST-0366266 NRTH-1768981					
	DEED BOOK 1009 PG-00081					
	FULL MARKET VALUE	6,707				
*****						
25.001-2-30	1380 SH 420			25.001-2-30		*****
	210 1 Family Res		COUNTY TAXABLE VALUE		59,400	1- 18-15
Brownell Robert W	Massena 1 405801	4,600	TOWN TAXABLE VALUE		59,400	
Brownell Constance F	FRNT 80.00 DPTH 200.00	59,400	SCHOOL TAXABLE VALUE		59,400	
2273 Johnsarbor Dr W	ACRES 0.37		FD028 Norfolk Fire Dist		59,400 TO M	
Rochester, NY 14620-3641	EAST-0365598 NRTH-1769895					
	DEED BOOK 2014 PG-4834					
	FULL MARKET VALUE	72,439				
*****						
25.001-2-31	1388 SH 420			25.001-2-31		*****
	210 1 Family Res		COUNTY TAXABLE VALUE		78,800	1-113- 7
Barton Craig	Massena 1 405801	6,900	TOWN TAXABLE VALUE		78,800	
Barton Lillian	FRNT 140.00 DPTH 200.00	78,800	SCHOOL TAXABLE VALUE		78,800	
1372 State Highway 420	ACRES 0.64		FD028 Norfolk Fire Dist		78,800 TO M	
Brasher Falls, NY 13613	EAST-0365497 NRTH-1770057					
	DEED BOOK 2012 PG-4127					
	FULL MARKET VALUE	96,098				
*****						

STATE OF NEW YORK  
COUNTY - St Lawrence  
TOWN - Norfolk  
SWIS - 406289

2 0 1 6 T E N T A T I V E A S S E S S M E N T R O L L  
T A X A B L E SECTION OF THE ROLL - 1

PAGE 400  
VALUATION DATE-JUL 01, 2015  
TAXABLE STATUS DATE-MAR 01, 2016

TAX MAP NUMBER SEQUENCE  
UNIFORM PERCENT OF VALUE IS 082.00  
UNIFORM PERCENT OF VALUE IS 082.00

TAX MAP PARCEL NUMBER	PROPERTY LOCATION & CLASS	ASSESSMENT	EXEMPTION CODE	COUNTY	TOWN	SCHOOL
CURRENT OWNERS NAME	SCHOOL DISTRICT	LAND	TAX DESCRIPTION	TAXABLE VALUE		
CURRENT OWNERS ADDRESS	PARCEL SIZE/GRID COORD	TOTAL	SPECIAL DISTRICTS			ACCOUNT NO.
*****						
25.001-2-32	1392 SH 420			25.001-2-32		*****
Barton Sylvia T	210 1 Family Res		Enhanced S 41834	0	0	1-113- 9
1392 State Highway 420	Massena 1 405801	5,700	COUNTY TAXABLE VALUE	53,900		
Norfolk, NY 13667	FRNT 100.00 DPTH 225.00	53,900	TOWN TAXABLE VALUE	53,900		
	ACRES 0.52		SCHOOL TAXABLE VALUE	350		
	EAST-0365422 NRTH-1770159		FD028 Norfolk Fire Dist	53,900 TO M		
	DEED BOOK 982 PG-01081					
	FULL MARKET VALUE	65,732				
*****						
25.001-2-33	2214 CR 38			25.001-2-33		*****
Sherman Edward W	210 1 Family Res		Enhanced S 41834	0	0	1-106- 9
Sherman Edith	Massena 1 405801	5,600	COUNTY TAXABLE VALUE	62,800		
2214 County Route 38	FRNT 100.00 DPTH 200.00	62,800	TOWN TAXABLE VALUE	62,800		
Norfolk, NY 13667	ACRES 0.45		SCHOOL TAXABLE VALUE	9,250		
	EAST-0365787 NRTH-1770345		FD028 Norfolk Fire Dist	62,800 TO M		
	DEED BOOK 769 PG-00430					
	FULL MARKET VALUE	76,585				
*****						
25.001-2-34	2220 CR 38			25.001-2-34		*****
Smith Lance G	210 1 Family Res		COUNTY TAXABLE VALUE	117,400		1-113-10
Goodrich Denice M	Massena 1 405801	8,700	TOWN TAXABLE VALUE	117,400		
PO Box 136	ACRES 2.50 BANK8888830	117,400	SCHOOL TAXABLE VALUE	117,400		
North Lawrence, NY 12967	EAST-0366001 NRTH-1770318		FD028 Norfolk Fire Dist	117,400 TO M		
	DEED BOOK 2012 PG-16576					
	FULL MARKET VALUE	143,171				
*****						
25.001-2-35.1	CR 38			25.001-2-35.1		*****
Ginese Anthony (LU)	322 Rural vac>10		COUNTY TAXABLE VALUE	23,700		1- 45- 2.2
Ginese Christine (LU)	Massena 1 405801	23,700	TOWN TAXABLE VALUE	23,700		
85 Patrick Dr	On Kyle Rd	23,700	SCHOOL TAXABLE VALUE	23,700		
Lagrangeville, NY 12540-6210	FRNT 1875.00 DPTH		FD028 Norfolk Fire Dist	23,700 TO M		
	ACRES 87.30					
	EAST-0367576 NRTH-1769871					
	DEED BOOK 2002 PG-7455					
	FULL MARKET VALUE	28,902				
*****						
25.001-2-36	1290 SH 420			25.001-2-36		*****
Durant Joseph L	240 Rural res		COUNTY TAXABLE VALUE	38,400		1- 79-12
215 W Cotter Rd	Massena 1 405801	7,560	TOWN TAXABLE VALUE	38,400		
Brasher Falls, NY 13613-3171	FRNT 297.00 DPTH	38,400	SCHOOL TAXABLE VALUE	38,400		
	ACRES 4.80 BANK8888869		FD028 Norfolk Fire Dist	38,400 TO M		
	EAST-0367100 NRTH-1768300					
	DEED BOOK 2015 PG-10066					
	FULL MARKET VALUE	46,829				
*****						

STATE OF NEW YORK  
 COUNTY - St Lawrence  
 TOWN - Norfolk  
 SWIS - 406289

2 0 1 6 T E N T A T I V E A S S E S S M E N T R O L L  
 T A X A B L E SECTION OF THE ROLL - 1

PAGE 401  
 VALUATION DATE-JUL 01, 2015  
 TAXABLE STATUS DATE-MAR 01, 2016

TAX MAP NUMBER SEQUENCE  
 UNIFORM PERCENT OF VALUE IS 082.00  
 UNIFORM PERCENT OF VALUE IS 082.00

TAX MAP PARCEL NUMBER	PROPERTY LOCATION & CLASS	ASSESSMENT	EXEMPTION CODE-----	COUNTY-----	TOWN-----	SCHOOL
CURRENT OWNERS NAME	SCHOOL DISTRICT	LAND	TAX DESCRIPTION	TAXABLE VALUE		
CURRENT OWNERS ADDRESS	PARCEL SIZE/GRID COORD	TOTAL	SPECIAL DISTRICTS	ACCOUNT NO.		
***** 25.001-2-37 *****						
	1280 SH 420					
25.001-2-37	280 Res Multiple		COUNTY	TAXABLE VALUE	357,100	
Cootware Kevin	Massena 1 405801	19,900	TOWN	TAXABLE VALUE	357,100	
Cootware Sian	FRNT 425.00 DPTH	357,100	SCHOOL	TAXABLE VALUE	357,100	
86 Catamount Ridge Rd	ACRES 28.63		FD028 Norfolk Fire Dist		357,100 TO M	
Winthrop, NY 13697-3232	EAST-0367779 NRTH-1768298					
	DEED BOOK 2007 PG-13574					
	FULL MARKET VALUE	435,488				
*****						

STATE OF NEW YORK  
 COUNTY - St Lawrence  
 TOWN - Norfolk  
 SWIS - 406289

2 0 1 6 T E N T A T I V E A S S E S S M E N T R O L L  
 T A X A B L E S E C T I O N O F T H E R O L L - 1  
 M A P S E C T I O N - 0 2 5  
 S U B - S E C T I O N - 0 0 1  
 U N I F O R M P E R C E N T O F V A L U E I S 0 8 2 . 0 0

PAGE 402  
 VALUATION DATE-JUL 01, 2015  
 TAXABLE STATUS DATE-MAR 01, 2016  
 RPS150/V04/L015  
 CURRENT DATE 4/26/2016

\*\*\* S P E C I A L D I S T R I C T S U M M A R Y \*\*\*

CODE	DISTRICT NAME	TOTAL PARCELS	EXTENSION TYPE	EXTENSION VALUE	AD VALOREM VALUE	EXEMPT AMOUNT	TAXABLE VALUE
FD028	Norfolk Fire D	86	TOTAL M		4623,490		4623,490

\*\*\* S C H O O L D I S T R I C T S U M M A R Y \*\*\*

CODE	DISTRICT NAME	TOTAL PARCELS	ASSESSED LAND	ASSESSED TOTAL	EXEMPT AMOUNT	TOTAL TAXABLE	STAR AMOUNT	STAR TAXABLE
405801	Massena 1	86	861,100	4623,490		4623,490	1111,250	3512,240
	S U B - T O T A L	86	861,100	4623,490		4623,490	1111,250	3512,240
	T O T A L	86	861,100	4623,490		4623,490	1111,250	3512,240

\*\*\* S Y S T E M C O D E S S U M M A R Y \*\*\*

NO SYSTEM EXEMPTIONS AT THIS LEVEL

\*\*\* E X E M P T I O N S U M M A R Y \*\*\*

CODE	DESCRIPTION	TOTAL PARCELS	COUNTY	TOWN	SCHOOL
41101	Vet Eligib	1	19,314	19,314	
41122	VET WAR C	3	29,520		
41123	VET WAR T	3		22,140	
41131	VET COM CT	1	16,400	12,300	
41132	VET COM C	3	49,200		
41133	VET COM T	3		36,900	
41141	VET DIS CT	1	32,800	24,600	
41834	Enhanced S	6			292,950
41854	Basic Star	34			818,300
	T O T A L	55	147,234	115,254	1111,250

STATE OF NEW YORK  
COUNTY - St Lawrence  
TOWN - Norfolk  
SWIS - 406289

2 0 1 6 T E N T A T I V E A S S E S S M E N T R O L L  
T A X A B L E SECTION OF THE ROLL - 1  
M A P S E C T I O N - 025  
S U B - S E C T I O N - 001  
UNIFORM PERCENT OF VALUE IS 082.00

PAGE 403  
VALUATION DATE-JUL 01, 2015  
TAXABLE STATUS DATE-MAR 01, 2016  
RPS150/V04/L015  
CURRENT DATE 4/26/2016

\*\*\* G R A N D T O T A L S \*\*\*

ROLL SEC	DESCRIPTION	TOTAL PARCELS	ASSESSED LAND	ASSESSED TOTAL	TAXABLE COUNTY	TAXABLE TOWN	TAXABLE SCHOOL	STAR TAXABLE
1	TAXABLE	86	861,100	4623,490	4476,256	4508,236	4623,490	3512,240

STATE OF NEW YORK  
COUNTY - St Lawrence  
TOWN - Norfolk  
SWIS - 406289

2 0 1 6 T E N T A T I V E A S S E S S M E N T R O L L  
T A X A B L E SECTION OF THE ROLL - 1

PAGE 404  
VALUATION DATE-JUL 01, 2015  
TAXABLE STATUS DATE-MAR 01, 2016

TAX MAP NUMBER SEQUENCE  
UNIFORM PERCENT OF VALUE IS 082.00  
UNIFORM PERCENT OF VALUE IS 082.00

TAX MAP PARCEL NUMBER	PROPERTY LOCATION & CLASS	ASSESSMENT	EXEMPTION CODE	COUNTY	TOWN	SCHOOL
CURRENT OWNERS NAME	SCHOOL DISTRICT	LAND	TAX DESCRIPTION	TAXABLE VALUE		
CURRENT OWNERS ADDRESS	PARCEL SIZE/GRID COORD	TOTAL	SPECIAL DISTRICTS	ACCOUNT NO.		
*****						
25.003-1-2	1256 SH 420			25.003-1-2		1-120- 8.2
25.003-1-2	240 Rural res		Basic Star 41854	0	0	0 24,600
Maxfield Warren H	Massena 1 405801	18,300	COUNTY TAXABLE VALUE			76,900
Maxfield Susan M	Ranch 1992	76,900	TOWN TAXABLE VALUE			76,900
1256 State Highway 420	FRNT 605.00 DPTH		SCHOOL TAXABLE VALUE			52,300
Brasher Falls, NY 13613	ACRES 45.00		FD028 Norfolk Fire Dist			76,900 TO M
	EAST-0367969 NRTH-1767588					
	DEED BOOK 1078 PG-673					
	FULL MARKET VALUE	93,780				
*****						
25.003-1-3.1	1228 SH 420			25.003-1-3.1		1- 68- 1.11
25.003-1-3.1	270 Mfg housing		COUNTY TAXABLE VALUE			18,800
Turner Timothy Allen	Massena 1 405801	8,500	TOWN TAXABLE VALUE			18,800
1230 State Highway 420	Trailer & Garage-1970	18,800	SCHOOL TAXABLE VALUE			18,800
Brasher Falls, NY 13613-3294	ACRES 1.10		FD028 Norfolk Fire Dist			18,800 TO M
	EAST-0367495 NRTH-1766611					
	DEED BOOK 2015 PG-9308					
	FULL MARKET VALUE	22,927				
*****						
25.003-1-3.2	1232 SH 420			25.003-1-3.2		1- 68- 1.12
25.003-1-3.2	270 Mfg housing		COUNTY TAXABLE VALUE			13,600
Turner Timothy Allen	Massena 1 405801	7,400	TOWN TAXABLE VALUE			13,600
1230 State Highway 420	Trailer-1971 60X12	13,600	SCHOOL TAXABLE VALUE			13,600
Brasher Falls, NY 13613	ACRES 1.02		FD028 Norfolk Fire Dist			13,600 TO M
	EAST-0367424 NRTH-1766753					
	DEED BOOK 2012 PG-12513					
	FULL MARKET VALUE	16,585				
*****						
25.003-1-3.3	1230 SH 420			25.003-1-3.3		1- 68- 1.13
25.003-1-3.3	270 Mfg housing		Basic Star 41854	0	0	0 12,000
Turner Timothy Allen	Massena 1 405801	8,000	COUNTY TAXABLE VALUE			12,000
1230 State Highway 420	Trailer-1970 12X65	12,000	TOWN TAXABLE VALUE			12,000
Brasher Falls, NY 13613	ACRES 1.00		SCHOOL TAXABLE VALUE			0
	EAST-0367732 NRTH-1766793		FD028 Norfolk Fire Dist			12,000 TO M
	DEED BOOK 2011 PG-7145					
	FULL MARKET VALUE	14,634				
*****						
25.003-1-3.4	Off SH 420			25.003-1-3.4		1- 68- 1.14
25.003-1-3.4	314 Rural vac<10		COUNTY TAXABLE VALUE			9,400
Turner Timothy Allen	Massena 1 405801	9,400	TOWN TAXABLE VALUE			9,400
1230 State Highway 420	FRNT 287.00 DPTH	9,400	SCHOOL TAXABLE VALUE			9,400
Brasher Falls, NY 13613-3294	ACRES 1.00		FD028 Norfolk Fire Dist			9,400 TO M
	EAST-0367661 NRTH-1766900					
	DEED BOOK 2015 PG-9308					
	FULL MARKET VALUE	11,463				
*****						

STATE OF NEW YORK  
COUNTY - St Lawrence  
TOWN - Norfolk  
SWIS - 406289

2 0 1 6 T E N T A T I V E A S S E S S M E N T R O L L  
T A X A B L E SECTION OF THE ROLL - 1

PAGE 405  
VALUATION DATE-JUL 01, 2015  
TAXABLE STATUS DATE-MAR 01, 2016

TAX MAP NUMBER SEQUENCE  
UNIFORM PERCENT OF VALUE IS 082.00  
UNIFORM PERCENT OF VALUE IS 082.00

TAX MAP PARCEL NUMBER	PROPERTY LOCATION & CLASS	ASSESSMENT	EXEMPTION CODE-----	COUNTY-----	TOWN-----	SCHOOL
CURRENT OWNERS NAME	SCHOOL DISTRICT	LAND	TAX DESCRIPTION	TAXABLE VALUE		ACCOUNT NO.
CURRENT OWNERS ADDRESS	PARCEL SIZE/GRID COORD	TOTAL	SPECIAL DISTRICTS			
*****						
25.003-1-4	1222 SH 420			25.003-1-4		*****
Wagner Robert L Sr	240 Rural res		COUNTY TAXABLE VALUE	101,700		1- 68- 1.2
McGregor Sarah A	Massena 1 405801	16,300	TOWN TAXABLE VALUE	101,700		
1222 State Highway 420	35.2 Ar Land Contract	101,700	SCHOOL TAXABLE VALUE	101,700		
Brasher Falls, NY 13613	ACRES 35.20 BANK8888869		FD028 Norfolk Fire Dist	101,700 TO M		
	EAST-0368563 NRTH-1767303					
	DEED BOOK 2013 PG-18404					
	FULL MARKET VALUE	124,024				
*****						
25.003-1-5	1210 SH 420			25.003-1-5		*****
Cayea Harlan	240 Rural res		COUNTY TAXABLE VALUE	69,200		1- 68- 3
Cayea Patrice	Massena 1 405801	15,000	TOWN TAXABLE VALUE	69,200		
R Thomas Fregoe	R Thomas & Jessica Fregoe	69,200	SCHOOL TAXABLE VALUE	69,200		
PO Box 2	ACRES 28.80		FD028 Norfolk Fire Dist	69,200 TO M		
Brasher Falls, NY 13613	EAST-0368812 NRTH-1766897					
	DEED BOOK 906 PG-00534					
	FULL MARKET VALUE	84,390				
*****						
25.003-1-6	Off SH 420			25.003-1-6		*****
Parent Gerald J	322 Rural vac>10		COUNTY TAXABLE VALUE	5,900		1- 66- 8
Parent Mary L	Massena 1 405801	5,900	TOWN TAXABLE VALUE	5,900		
1172 State Highway 420	Landlocked	5,900	SCHOOL TAXABLE VALUE	5,900		
Brasher Falls, NY 13613	ACRES 21.80		FD028 Norfolk Fire Dist	5,900 TO M		
	EAST-0369235 NRTH-1766606					
	DEED BOOK 2006 PG-11905					
	FULL MARKET VALUE	7,195				
*****						
25.003-1-7	1200A,B SH 420			25.003-1-7		*****
Lauber Leonard W (LU)	280 Res Multiple		Enhanced S 41834	0	0	1- 68- 2
1200B State Highway 420	Massena 1 405801	19,500	VET WAR T 41123	0	0	53,550
Brasher Falls, NY 13613	11.50ar Ranch/cottage	79,400	VET WAR C 41122	0	7,380	0
	ACRES 12.10		COUNTY TAXABLE VALUE	69,560	0	0
	EAST-0368301 NRTH-1766029		TOWN TAXABLE VALUE	72,020		
	DEED BOOK 1118 PG-842		SCHOOL TAXABLE VALUE	25,850		
	FULL MARKET VALUE	96,829	FD028 Norfolk Fire Dist	79,400 TO M		
*****						
25.003-1-8	1181 SH 420			25.003-1-8		*****
Gill Laurie L	210 1 Family Res		Basic Star 41854	0	0	1- 83- 4
Gill Robert L	Massena 1 405801	5,800	COUNTY TAXABLE VALUE	88,800	0	24,600
1181 State Highway 420	100x300	88,800	TOWN TAXABLE VALUE	88,800		
Brasher Falls, NY 13613	FRNT 100.00 DPTH 300.00		SCHOOL TAXABLE VALUE	64,200		
	BANK8888830		FD028 Norfolk Fire Dist	88,800 TO M		
	EAST-0367859 NRTH-1765384					
	DEED BOOK 2010 PG-7887					
	FULL MARKET VALUE	108,293				
*****						



STATE OF NEW YORK  
COUNTY - St Lawrence  
TOWN - Norfolk  
SWIS - 406289

2 0 1 6 T E N T A T I V E A S S E S S M E N T R O L L  
T A X A B L E SECTION OF THE ROLL - 1

PAGE 406  
VALUATION DATE-JUL 01, 2015  
TAXABLE STATUS DATE-MAR 01, 2016

TAX MAP NUMBER SEQUENCE  
UNIFORM PERCENT OF VALUE IS 082.00  
UNIFORM PERCENT OF VALUE IS 082.00

TAX MAP PARCEL NUMBER	PROPERTY LOCATION & CLASS	ASSESSMENT	EXEMPTION CODE	COUNTY	TOWN	SCHOOL
CURRENT OWNERS NAME	SCHOOL DISTRICT	LAND	TAX DESCRIPTION	TAXABLE VALUE		ACCOUNT NO.
CURRENT OWNERS ADDRESS	PARCEL SIZE/GRID COORD	TOTAL	SPECIAL DISTRICTS			
***** 25.003-1-9 *****						
	1185 SH 420					1- 32- 7
25.003-1-9	210 1 Family Res		VET WAR C 41122	0	5,730	0
Draper Lynne M	Massena 1 405801	8,000	VET WAR T 41123	0	0	5,730
2141 County Route 38	Also Deed 882/215	38,200	Enhanced S 41834	0	0	0
Norfolk, NY 13667-3243	ACRES 1.00		COUNTY TAXABLE VALUE		32,470	38,200
	EAST-0367761 NRTH-1765458		TOWN TAXABLE VALUE		32,470	
	DEED BOOK 2014 PG-5761		SCHOOL TAXABLE VALUE		0	
	FULL MARKET VALUE	46,585	FD028 Norfolk Fire Dist		38,200 TO M	
***** 25.003-1-10 *****						
	1197 SH 420					1- 6- 1
25.003-1-10	270 Mfg housing		COUNTY TAXABLE VALUE		27,700	
Besaw Gerard F	Massena 1 405801	16,400	TOWN TAXABLE VALUE		27,700	
2223 Bay Berry Ln	See Corr Deed 995/121	27,700	SCHOOL TAXABLE VALUE		27,700	
Clearwater, FL 33765	1986 14X52 Trlr & Barn		FD028 Norfolk Fire Dist		27,700 TO M	
	FRNT 210.00 DPTH					
	ACRES 38.00					
	EAST-0366459 NRTH-1764641					
	DEED BOOK 993 PG-00541					
	FULL MARKET VALUE	33,780				
***** 25.003-1-11.1 *****						
	1201 SH 420					1- 56- 4
25.003-1-11.1	210 1 Family Res		Basic Star 41854	0	0	24,600
McCann Michael J	Massena 1 405801	6,600	COUNTY TAXABLE VALUE		84,900	
McCann Elaine N	Also see 2003/10053	84,900	TOWN TAXABLE VALUE		84,900	
PO Box 5	FRNT 125.00 DPTH 300.00		SCHOOL TAXABLE VALUE		60,300	
Massena, NY 13662	ACRES 0.86 BANK8888111		FD028 Norfolk Fire Dist		84,900 TO M	
	EAST-0367539 NRTH-1765734					
	DEED BOOK 1032 PG-00510					
	FULL MARKET VALUE	103,537				
***** 25.003-1-12.1 *****						
	1217 SH 420					1- 10-11
25.003-1-12.1	240 Rural res		Basic Star 41854	0	0	24,600
Premo Donald L	Massena 1 405801	15,000	COUNTY TAXABLE VALUE		53,300	
Premo Linda L	ACRES 68.40	53,300	TOWN TAXABLE VALUE		53,300	
1217 State Highway 420	EAST-0366749 NRTH-1766103		SCHOOL TAXABLE VALUE		28,700	
Brasher Falls, NY 13613	DEED BOOK 2000 PG-10791		FD028 Norfolk Fire Dist		53,300 TO M	
	FULL MARKET VALUE	65,000				
***** 25.003-1-14 *****						
	Trudell Rd/abandoned					1- 37-11
25.003-1-14	323 Vacant rural		COUNTY TAXABLE VALUE		8,600	
Haggett Gina M (LU)	Norwood-Norfolk 406201	8,600	TOWN TAXABLE VALUE		8,600	
8525 Lidflower Ct	ACRES 76.60	8,600	SCHOOL TAXABLE VALUE		8,600	
Port St Lucie, FL 34952	EAST-0362174 NRTH-1763051		FD028 Norfolk Fire Dist		8,600 TO M	
	DEED BOOK 2014 PG-15482					
	FULL MARKET VALUE	10,488				
*****						

STATE OF NEW YORK  
 COUNTY - St Lawrence  
 TOWN - Norfolk  
 SWIS - 406289

2 0 1 6 T E N T A T I V E A S S E S S M E N T R O L L  
 T A X A B L E SECTION OF THE ROLL - 1

PAGE 407  
 VALUATION DATE-JUL 01, 2015  
 TAXABLE STATUS DATE-MAR 01, 2016

TAX MAP NUMBER SEQUENCE  
 UNIFORM PERCENT OF VALUE IS 082.00  
 UNIFORM PERCENT OF VALUE IS 082.00

TAX MAP PARCEL NUMBER	PROPERTY LOCATION & CLASS	ASSESSMENT	EXEMPTION CODE	COUNTY	TOWN	SCHOOL
CURRENT OWNERS NAME	SCHOOL DISTRICT	LAND	TAX DESCRIPTION	TAXABLE VALUE		
CURRENT OWNERS ADDRESS	PARCEL SIZE/GRID COORD	TOTAL	SPECIAL DISTRICTS	ACCOUNT NO.		
*****						
25.003-1-15	Trudell Rd/abandoned			25.003-1-15		*****
	322 Rural vac>10		COUNTY TAXABLE VALUE	15,500		1- 95-15
Tupper Thomas	Norwood-Norfolk 406201	15,500	TOWN TAXABLE VALUE	15,500		
5 Amherst Rd	Fr Ft-1290.00	15,500	SCHOOL TAXABLE VALUE	15,500		
Massena, NY 13662	ACRES 47.80		FD028 Norfolk Fire Dist	15,500 TO M		
	EAST-0361267 NRTH-1762435					
	DEED BOOK 2013 PG-16835					
	FULL MARKET VALUE	18,902				
*****						
25.003-1-16.12	1976 CR 38			25.003-1-16.12		*****
	210 1 Family Res		VET COM T 41133	0	0	12,300
Downey Christopher	Massena 1 405801	8,000	VET COM C 41132	0	15,850	0
Downey Jacqueline	Doube Wide	63,400	Enhanced S 41834	0	0	53,550
1976 County Route 38	FRNT 200.00 DPTH 220.00		COUNTY TAXABLE VALUE	47,550		
Norfolk, NY 13667	ACRES 1.00		TOWN TAXABLE VALUE	51,100		
	EAST-0360803 NRTH-1767007		SCHOOL TAXABLE VALUE	9,850		
	DEED BOOK 1064 PG-129		FD028 Norfolk Fire Dist	63,400 TO M		
	FULL MARKET VALUE	77,317				
*****						
25.003-1-18.111	CR 38			25.003-1-18.111		*****
	322 Rural vac>10		COUNTY TAXABLE VALUE	18,000		1-130-15
Planty Richard L	Massena 1 405801	18,000	TOWN TAXABLE VALUE	18,000		
Planty Theresa A	See 2003-7141	18,000	SCHOOL TAXABLE VALUE	18,000		
8672 State Highway 56	Vacant Land-Plumbrook Rd		FD028 Norfolk Fire Dist	18,000 TO M		
Norfolk, NY 13667	FRNT 100.00 DPTH					
	ACRES 66.20					
	EAST-0361293 NRTH-1765472					
	DEED BOOK 2003 PG-7143					
	FULL MARKET VALUE	21,951				
*****						
25.003-1-18.113	1960 CR 38			25.003-1-18.113		*****
	210 1 Family Res		VET COM T 41133	0	0	12,300
Bolia Robert K	Massena 1 405801	5,700	VET COM C 41132	0	14,250	0
1960 County Route 38	FRNT 100.00 DPTH 220.00	57,000	Enhanced S 41834	0	0	53,550
Norfolk, NY 13667	ACRES 0.57		COUNTY TAXABLE VALUE	42,750		
	EAST-0360455 NRTH-1766761		TOWN TAXABLE VALUE	44,700		
	DEED BOOK 1101 PG-707		SCHOOL TAXABLE VALUE	3,450		
	FULL MARKET VALUE	69,512	FD028 Norfolk Fire Dist	57,000 TO M		
*****						

STATE OF NEW YORK  
COUNTY - St Lawrence  
TOWN - Norfolk  
SWIS - 406289

2 0 1 6 T E N T A T I V E A S S E S S M E N T R O L L  
T A X A B L E SECTION OF THE ROLL - 1

PAGE 408  
VALUATION DATE-JUL 01, 2015  
TAXABLE STATUS DATE-MAR 01, 2016

TAX MAP NUMBER SEQUENCE  
UNIFORM PERCENT OF VALUE IS 082.00  
UNIFORM PERCENT OF VALUE IS 082.00

TAX MAP PARCEL NUMBER	PROPERTY LOCATION & CLASS	ASSESSMENT	EXEMPTION CODE	COUNTY	TOWN	SCHOOL
CURRENT OWNERS NAME	SCHOOL DISTRICT	LAND	TAX DESCRIPTION	TAXABLE VALUE		
CURRENT OWNERS ADDRESS	PARCEL SIZE/GRID COORD	TOTAL	SPECIAL DISTRICTS	ACCOUNT NO.		
***** 25.003-1-20 *****						
1964 CR 38						1- 19-11
25.003-1-20	210 1 Family Res		VET DIS C 41142	0	6,040	0
Eurto Vicki L	Massena 1 405801	5,700	Basic Star 41854	0	0	24,600
1964 County Route 38	FRNT 100.00 DPTH 220.00	60,400	VET WAR T 41123	0	0	7,380
Norfolk, NY 13667	ACRES 0.57		VET WAR C 41122	0	9,060	0
	EAST-0360530 NRTH-1766811		VET DIS T 41143	0	0	6,040
	DEED BOOK 2009 PG-15340		COUNTY TAXABLE VALUE		45,300	
	FULL MARKET VALUE	73,659	TOWN TAXABLE VALUE		46,980	
			SCHOOL TAXABLE VALUE		35,800	
			FD028 Norfolk Fire Dist		60,400	TO M
***** 25.003-1-23 *****						
1996 CR 38						1-127- 9
25.003-1-23	210 1 Family Res		Enhanced S 41834	0	0	53,550
Landon Weldon	Massena 1 405801	5,700	COUNTY TAXABLE VALUE		59,000	
1996 County Route 38	Lot 17	59,000	TOWN TAXABLE VALUE		59,000	
Norfolk, NY 13667	FRNT 100.00 DPTH 220.00		SCHOOL TAXABLE VALUE		5,450	
	ACRES 0.57		FD028 Norfolk Fire Dist		59,000	TO M
	EAST-0361168 NRTH-1767269					
	DEED BOOK 2011 PG-17598					
	FULL MARKET VALUE	71,951				
***** 25.003-1-24 *****						
1984,1988 CR 38						1- 92- 7
25.003-1-24	271 Mfg housings		COUNTY TAXABLE VALUE		25,000	
Planty Jarvis E	Massena 1 405801	13,100	TOWN TAXABLE VALUE		25,000	
Planty Marguerite E	Trailer Plumbrook Rd	25,000	SCHOOL TAXABLE VALUE		25,000	
9461 State Highway 56	FRNT 241.00 DPTH		FD028 Norfolk Fire Dist		25,000	TO M
Massena, NY 13662	ACRES 18.80					
	EAST-0361773 NRTH-1765965					
	DEED BOOK 2001 PG-16293					
	FULL MARKET VALUE	30,488				
***** 25.003-1-25 *****						
1977 CR 38						1- 84-12.2
25.003-1-25	270 Mfg housing		Basic Star 41854	0	0	14,600
Deleel Jean T (LU)	Massena 1 405801	7,600	COUNTY TAXABLE VALUE		14,600	
1977 County Route 38	175x200x177x170 Trailer	14,600	TOWN TAXABLE VALUE		14,600	
Norfolk, NY 13667	FRNT 175.00 DPTH 185.00		SCHOOL TAXABLE VALUE		0	
	ACRES 0.83		FD028 Norfolk Fire Dist		14,600	TO M
	EAST-0360643 NRTH-1767219					
	DEED BOOK 2005 PG-6543					
	FULL MARKET VALUE	17,805				
*****						

STATE OF NEW YORK  
COUNTY - St Lawrence  
TOWN - Norfolk  
SWIS - 406289

2 0 1 6 T E N T A T I V E A S S E S S M E N T R O L L  
T A X A B L E SECTION OF THE ROLL - 1

PAGE 409  
VALUATION DATE-JUL 01, 2015  
TAXABLE STATUS DATE-MAR 01, 2016

TAX MAP NUMBER SEQUENCE  
UNIFORM PERCENT OF VALUE IS 082.00  
UNIFORM PERCENT OF VALUE IS 082.00

TAX MAP PARCEL NUMBER	PROPERTY LOCATION & CLASS	ASSESSMENT	EXEMPTION CODE	COUNTY	TOWN	SCHOOL
CURRENT OWNERS NAME	SCHOOL DISTRICT	LAND	TAX DESCRIPTION	TAXABLE VALUE		
CURRENT OWNERS ADDRESS	PARCEL SIZE/GRID COORD	TOTAL	SPECIAL DISTRICTS			ACCOUNT NO.
*****						
25.003-1-26.3	2001 CR 38			25.003-1-26.3		*****
Scanlon Wayne	270 Mfg housing		Enhanced S 41834	0	0	1- 84-12.4
PO Box 174	Massena 1 405801	7,200	COUNTY TAXABLE VALUE	19,800		
Massena, NY 13662	Trailer Plumbrook Rd	19,800	TOWN TAXABLE VALUE	19,800		
	FRNT 150.00 DPTH 170.00		SCHOOL TAXABLE VALUE	0		
	ACRES 0.58		FD028 Norfolk Fire Dist	19,800 TO M		
	EAST-0361263 NRTH-1767325					
	DEED BOOK 00974 PG-01082					
	FULL MARKET VALUE	24,146				
*****						
25.003-1-27	CR 38			25.003-1-27		*****
Suggs Joan Herrgard	311 Res vac land		COUNTY TAXABLE VALUE	1,900		1-111- 6
6593 Ball Rd	Massena 1 405801	1,900	TOWN TAXABLE VALUE	1,900		
Romulus, MI 48174	FRNT 50.00 DPTH 220.00	1,900	SCHOOL TAXABLE VALUE	1,900		
	ACRES 0.29		FD028 Norfolk Fire Dist	1,900 TO M		
	EAST-0360902 NRTH-1767120					
	DEED BOOK 2004 PG-18546					
	FULL MARKET VALUE	2,317				
*****						
25.003-1-28	2000 CR 38			25.003-1-28		*****
Wright John Ashby III	270 Mfg housing		COUNTY TAXABLE VALUE	12,000		1-127-10
PO Box 871127	Massena 1 405801	6,400	TOWN TAXABLE VALUE	12,000		
Stone Mountain, GA 30087-0029	1987 trl 14x70	12,000	SCHOOL TAXABLE VALUE	12,000		
	Plumbrook Rd		FD028 Norfolk Fire Dist	12,000 TO M		
	100x250					
	FRNT 100.00 DPTH 250.00					
	EAST-0361010 NRTH-1767070					
	DEED BOOK 2002 PG-15585					
	FULL MARKET VALUE	14,634				
*****						
25.003-1-29	2004 CR 38			25.003-1-29		*****
Stickney Richard E	210 1 Family Res		Basic Star 41854	0	0	1- 75-13
2004 County Route 38	Massena 1 405801	5,700	COUNTY TAXABLE VALUE	51,500		24,600
Norfolk, NY 13667	FRNT 100.00 DPTH 220.00	51,500	TOWN TAXABLE VALUE	51,500		
	EAST-0361350 NRTH-1767391		SCHOOL TAXABLE VALUE	26,900		
	DEED BOOK 2009 PG-18019		FD028 Norfolk Fire Dist	51,500 TO M		
	FULL MARKET VALUE	62,805				
*****						
25.003-1-30	2010 CR 38			25.003-1-30		*****
Richards Billi Jo	270 Mfg housing		COUNTY TAXABLE VALUE	10,700		1- 48-12
2010 County Route 38	Massena 1 405801	5,700	TOWN TAXABLE VALUE	10,700		
Norfolk, NY 13667	Trailer Plumbrook Rd	10,700	SCHOOL TAXABLE VALUE	10,700		
	FRNT 100.00 DPTH 220.00		FD028 Norfolk Fire Dist	10,700 TO M		
	ACRES 0.57					
	EAST-0361432 NRTH-1767448					
	DEED BOOK 2014 PG-5415					
	FULL MARKET VALUE	13,049				
*****						

STATE OF NEW YORK  
COUNTY - St Lawrence  
TOWN - Norfolk  
SWIS - 406289

2 0 1 6 T E N T A T I V E A S S E S S M E N T R O L L  
T A X A B L E SECTION OF THE ROLL - 1

PAGE 410  
VALUATION DATE-JUL 01, 2015  
TAXABLE STATUS DATE-MAR 01, 2016

TAX MAP NUMBER SEQUENCE  
UNIFORM PERCENT OF VALUE IS 082.00  
UNIFORM PERCENT OF VALUE IS 082.00

TAX MAP PARCEL NUMBER	PROPERTY LOCATION & CLASS	ASSESSMENT	EXEMPTION CODE	COUNTY	TOWN	SCHOOL
CURRENT OWNERS NAME	SCHOOL DISTRICT	LAND	TAX DESCRIPTION	TAXABLE VALUE	ACCOUNT NO.	
CURRENT OWNERS ADDRESS	PARCEL SIZE/GRID COORD	TOTAL	SPECIAL DISTRICTS			
*****						
2016,2018	CR 38			25.003-1-31	*****	*****
25.003-1-31	271 Mfg housings		COUNTY TAXABLE VALUE	18,200		1-123-15
LaValley Warren W Sr	Massena 1 405801	8,200	TOWN TAXABLE VALUE	18,200		
LaValley Valerie J	FRNT 200.00 DPTH 220.00	18,200	SCHOOL TAXABLE VALUE	18,200		
1948 County Route 38	ACRES 1.15		FD028 Norfolk Fire Dist	18,200 TO M		
Norfolk, NY 13667	EAST-0361548 NRTH-1767529					
	DEED BOOK 1998 PG-2325					
	FULL MARKET VALUE	22,195				
*****						
2020	CR 38			25.003-1-32	*****	*****
25.003-1-32	311 Res vac land		COUNTY TAXABLE VALUE	5,500		1- 84-11
LaValley Warren W	Massena 1 405801	5,500	TOWN TAXABLE VALUE	5,500		
LaValley Valerie J	FRNT 100.00 DPTH 220.00	5,500	SCHOOL TAXABLE VALUE	5,500		
1948 County Route 38	ACRES 0.57		FD028 Norfolk Fire Dist	5,500 TO M		
Norfolk, NY 13667	EAST-0361678 NRTH-1767607					
	DEED BOOK 2003 PG-23834					
	FULL MARKET VALUE	6,707				
*****						
2060,2060A	2060b Cr 38			25.003-1-33	*****	*****
25.003-1-33	270 Mfg housing		COUNTY TAXABLE VALUE	35,600		1-103- 4
Villnave Richard E	Massena 1 405801	30,600	TOWN TAXABLE VALUE	35,600		
Gaurin William R	ACRES 102.00	35,600	SCHOOL TAXABLE VALUE	35,600		
99 County Route 8	EAST-0362384 NRTH-1766595		FD028 Norfolk Fire Dist	35,600 TO M		
Brushston, NY 12916	DEED BOOK 2006 PG-11948					
	FULL MARKET VALUE	43,415				
*****						
	Trudell Rd/abandoned			25.003-1-34.1	*****	*****
25.003-1-34.1	314 Rural vac<10		COUNTY TAXABLE VALUE	1,000		1- 38- 1
Eurto Robert L	Norwood-Norfolk 406201	1,000	TOWN TAXABLE VALUE	1,000		
Eurto Rose E	FRNT 269.00 DPTH 390.00	1,000	SCHOOL TAXABLE VALUE	1,000		
331 River Rd	ACRES 2.50		FD028 Norfolk Fire Dist	1,000 TO M		
Norfolk, NY 13667	EAST-0362184 NRTH-1764445					
	DEED BOOK 2000 PG-15484					
	FULL MARKET VALUE	1,220				
*****						
	Trudell Rd Abd			25.003-1-34.2	*****	*****
25.003-1-34.2	314 Rural vac<10		COUNTY TAXABLE VALUE	1,000		
Eurto John A (Etal)	Norwood-Norfolk 406201	1,000	TOWN TAXABLE VALUE	1,000		
3485 County Route 49	FRNT 323.00 DPTH 340.00	1,000	SCHOOL TAXABLE VALUE	1,000		
Norfolk, NY 13667	ACRES 2.50		FD028 Norfolk Fire Dist	1,000 TO M		
	EAST-0362452 NRTH-1764645					
	DEED BOOK 2000 PG-15482					
	FULL MARKET VALUE	1,220				
*****						

STATE OF NEW YORK  
COUNTY - St Lawrence  
TOWN - Norfolk  
SWIS - 406289

2 0 1 6 T E N T A T I V E A S S E S S M E N T R O L L  
T A X A B L E SECTION OF THE ROLL - 1

PAGE 411  
VALUATION DATE-JUL 01, 2015  
TAXABLE STATUS DATE-MAR 01, 2016

TAX MAP NUMBER SEQUENCE  
UNIFORM PERCENT OF VALUE IS 082.00  
UNIFORM PERCENT OF VALUE IS 082.00

TAX MAP PARCEL NUMBER	PROPERTY LOCATION & CLASS	ASSESSMENT	EXEMPTION CODE	COUNTY	TOWN	SCHOOL
CURRENT OWNERS NAME	SCHOOL DISTRICT	LAND	TAX DESCRIPTION	TAXABLE VALUE		
CURRENT OWNERS ADDRESS	PARCEL SIZE/GRID COORD	TOTAL	SPECIAL DISTRICTS	ACCOUNT NO.		
***** 25.003-1-34.3 *****						
25.003-1-34.3	Trudell Rd Abd 314 Rural vac<10		COUNTY TAXABLE VALUE	1,000		
Eurto Gerald A	Norwood-Norfolk 406201	1,000	TOWN TAXABLE VALUE	1,000		
Eurto Nola C	FRNT 385.00 DPTH 285.00	1,000	SCHOOL TAXABLE VALUE	1,000		
3436 Glenmont Dr	ACRES 2.50		FD028 Norfolk Fire Dist	1,000	TO	M
Fort Worth, TX 76133-3135	EAST-0362700 NRTH-1764824 DEED BOOK 2000 PG-15483 FULL MARKET VALUE	1,220				
***** 25.003-1-35 *****						
1295,1297	SH 420					1-107- 7.2
25.003-1-35	433 Auto body		COUNTY TAXABLE VALUE	84,650		
LaFlesh Gene	Massena 1 405801	10,250	TOWN TAXABLE VALUE	84,650		
618 County Route 55	Auto Parts	84,650	SCHOOL TAXABLE VALUE	84,650		
North Lawrence, NY 12967	420x103x420x1045 FRNT 420.00 DPTH ACRES 10.00 EAST-0366151 NRTH-1767827 DEED BOOK 2008 PG-9563 FULL MARKET VALUE	103,232	FD028 Norfolk Fire Dist	84,650	TO	M
***** 25.003-1-36 *****						
1236	SH 420					1- 32-12
25.003-1-36	210 1 Family Res		Basic Star 41854	0	0	24,600
Villnave Timothy M	Massena 1 405801	9,700	COUNTY TAXABLE VALUE	59,000		
1236 State Highway 420	.92 Ar	59,000	TOWN TAXABLE VALUE	59,000		
Brasher Falls, NY 13613	FRNT 200.00 DPTH 200.00 BANK8888111 EAST-0367314 NRTH-1766885 DEED BOOK 2000 PG-4043 FULL MARKET VALUE	71,951	SCHOOL TAXABLE VALUE	34,400		
***** 25.003-1-41 *****						
25.003-1-41	SH 420					1- 99- 14
McCann Michael	323 Vacant rural		COUNTY TAXABLE VALUE	3,100		
McCann Elaine	Brasher Falls 402001	3,100	TOWN TAXABLE VALUE	3,100		
PO Box 5	FRNT 32.00 DPTH 975.00	3,100	SCHOOL TAXABLE VALUE	3,100		
Massena, NY 13662	ACRES 0.72 EAST-0367606 NRTH-1765114 DEED BOOK 2013 PG-6357 FULL MARKET VALUE	3,780	FD028 Norfolk Fire Dist	3,100	TO	M
***** 25.003-1-43 *****						
1989 A,B	CR 38					1-84-12.1
25.003-1-43	240 Rural res		COUNTY TAXABLE VALUE	61,100		
Gmyr Pamela J	Massena 1 405801	15,700	TOWN TAXABLE VALUE	61,100		
431 Grantville Rd	ACRES 29.50	61,100	SCHOOL TAXABLE VALUE	61,100		
Norfolk, NY 13667	EAST-0360886 NRTH-1767812 DEED BOOK 1115 PG-204 FULL MARKET VALUE	74,512	FD028 Norfolk Fire Dist	61,100	TO	M
*****						

STATE OF NEW YORK  
 COUNTY - St Lawrence  
 TOWN - Norfolk  
 SWIS - 406289

2 0 1 6 T E N T A T I V E A S S E S S M E N T R O L L  
 T A X A B L E SECTION OF THE ROLL - 1

PAGE 412  
 VALUATION DATE-JUL 01, 2015  
 TAXABLE STATUS DATE-MAR 01, 2016

TAX MAP NUMBER SEQUENCE  
 UNIFORM PERCENT OF VALUE IS 082.00  
 UNIFORM PERCENT OF VALUE IS 082.00

TAX MAP PARCEL NUMBER	PROPERTY LOCATION & CLASS	ASSESSMENT	EXEMPTION CODE-----	COUNTY-----	TOWN-----	SCHOOL
CURRENT OWNERS NAME	SCHOOL DISTRICT	LAND	TAX DESCRIPTION	TAXABLE VALUE		
CURRENT OWNERS ADDRESS	PARCEL SIZE/GRID COORD	TOTAL	SPECIAL DISTRICTS	ACCOUNT NO.		
***** 25.003-1-44 *****						
25.003-1-44	CR 38					
Eurto Vicki L	311 Res vac land		COUNTY TAXABLE VALUE			5,700
1964 County Route 38	Massena 1 405801	5,700	TOWN TAXABLE VALUE			5,700
Norfolk, NY 13667	FRNT 100.00 DPTH 220.00	5,700	SCHOOL TAXABLE VALUE			5,700
	ACRES 0.50		FD028 Norfolk Fire Dist			5,700 TO M
	EAST-0360616 NRTH-1766884					
	DEED BOOK 2009 PG-15527					
	FULL MARKET VALUE	6,951				
*****						

STATE OF NEW YORK  
 COUNTY - St Lawrence  
 TOWN - Norfolk  
 SWIS - 406289

2 0 1 6 T E N T A T I V E A S S E S S M E N T R O L L  
 T A X A B L E S E C T I O N O F T H E R O L L - 1  
 M A P S E C T I O N - 0 2 5  
 S U B - S E C T I O N - 0 0 3  
 U N I F O R M P E R C E N T O F V A L U E I S 0 8 2 . 0 0

PAGE 413  
 VALUATION DATE-JUL 01, 2015  
 TAXABLE STATUS DATE-MAR 01, 2016  
 RPS150/V04/L015  
 CURRENT DATE 4/26/2016

\*\*\* S P E C I A L D I S T R I C T S U M M A R Y \*\*\*

CODE	DISTRICT NAME	TOTAL PARCELS	EXTENSION TYPE	EXTENSION VALUE	AD VALOREM VALUE	EXEMPT AMOUNT	TAXABLE VALUE
FD028	Norfolk Fire D	39	TOTAL M		1373,050		1373,050

\*\*\* S C H O O L D I S T R I C T S U M M A R Y \*\*\*

CODE	DISTRICT NAME	TOTAL PARCELS	ASSESSED LAND	ASSESSED TOTAL	EXEMPT AMOUNT	TOTAL TAXABLE	STAR AMOUNT	STAR TAXABLE
402001	Brasher Falls	1	3,100	3,100		3,100		3,100
405801	Massena 1	33	336,450	1342,850		1342,850	471,000	871,850
406201	Norwood-Norfolk	5	27,100	27,100		27,100		27,100
	S U B - T O T A L	39	366,650	1373,050		1373,050	471,000	902,050
	T O T A L	39	366,650	1373,050		1373,050	471,000	902,050

\*\*\* S Y S T E M C O D E S S U M M A R Y \*\*\*

NO SYSTEM EXEMPTIONS AT THIS LEVEL

\*\*\* E X E M P T I O N S U M M A R Y \*\*\*

CODE	DESCRIPTION	TOTAL PARCELS	COUNTY	TOWN	SCHOOL
41122	VET WAR C	3	24,630		
41123	VET WAR T	3		20,490	
41132	VET COM C	2	30,100		
41133	VET COM T	2		24,600	
41142	VET DIS C	1	6,040		
41143	VET DIS T	1		6,040	
41834	Enhanced S	6			272,200
41854	Basic Star	9			198,800
	T O T A L	27	60,770	51,130	471,000



STATE OF NEW YORK  
COUNTY - St Lawrence  
TOWN - Norfolk  
SWIS - 406289

2 0 1 6 T E N T A T I V E A S S E S S M E N T R O L L  
T A X A B L E SECTION OF THE ROLL - 1  
M A P S E C T I O N - 025  
S U B - S E C T I O N - 003  
UNIFORM PERCENT OF VALUE IS 082.00

PAGE 414  
VALUATION DATE-JUL 01, 2015  
TAXABLE STATUS DATE-MAR 01, 2016  
RPS150/V04/L015  
CURRENT DATE 4/26/2016

\*\*\* G R A N D T O T A L S \*\*\*

ROLL SEC	DESCRIPTION	TOTAL PARCELS	ASSESSED LAND	ASSESSED TOTAL	TAXABLE COUNTY	TAXABLE TOWN	TAXABLE SCHOOL	STAR TAXABLE
1	TAXABLE	39	366,650	1373,050	1312,280	1321,920	1373,050	902,050

STATE OF NEW YORK  
COUNTY - St Lawrence  
TOWN - Norfolk  
SWIS - 406289

2 0 1 6 T E N T A T I V E A S S E S S M E N T R O L L  
T A X A B L E SECTION OF THE ROLL - 1

PAGE 415  
VALUATION DATE-JUL 01, 2015  
TAXABLE STATUS DATE-MAR 01, 2016

TAX MAP NUMBER SEQUENCE  
UNIFORM PERCENT OF VALUE IS 082.00  
UNIFORM PERCENT OF VALUE IS 082.00

TAX MAP PARCEL NUMBER	PROPERTY LOCATION & CLASS	ASSESSMENT	EXEMPTION CODE	COUNTY	TOWN	SCHOOL
CURRENT OWNERS NAME	SCHOOL DISTRICT	LAND	TAX DESCRIPTION	TAXABLE VALUE		
CURRENT OWNERS ADDRESS	PARCEL SIZE/GRID COORD	TOTAL	SPECIAL DISTRICTS			ACCOUNT NO.
*****						
25.021-1-1	1581 SH 420			25.021-1-1		*****
French Jonathan	210 1 Family Res		Basic Star 41854	0		1-117- 9
1581 State Highway 420	Massena 1 405801	5,500	COUNTY TAXABLE VALUE	35,000		
Norfolk, NY 13667	FRNT 140.00 DPTH 183.00	35,000	TOWN TAXABLE VALUE	35,000		
	ACRES 0.42		SCHOOL TAXABLE VALUE	10,400		
	EAST-0362453 NRTH-1773970		FD028 Norfolk Fire Dist	35,000 TO M		
	DEED BOOK 2006 PG-4965					
	FULL MARKET VALUE	42,683				
*****						
25.021-1-2	1585 SH 420			25.021-1-2		*****
Martell Michael	210 1 Family Res		Basic Star 41854	0		1- 99- 1.2
1585 State Highway 420	Massena 1 405801	6,300	COUNTY TAXABLE VALUE	61,000		
Norfolk, NY 13667	FRNT 128.00 DPTH 184.00	61,000	TOWN TAXABLE VALUE	61,000		
	ACRES 0.54		SCHOOL TAXABLE VALUE	36,400		
	EAST-0362392 NRTH-1774078		FD028 Norfolk Fire Dist	61,000 TO M		
	DEED BOOK 987 PG-00103					
	FULL MARKET VALUE	74,390				
*****						
25.021-1-3.1	1593 SH 420			25.021-1-3.1		*****
Locy Jerry	210 1 Family Res		Vet Eligib 41101	0	28,889	1- 72- 6
1593 State Highway 420	Massena 1 405801	5,600	Enhanced S 41834	0	0	
Norfolk, NY 13667	116'x184'x204'x140'x200'	53,000	COUNTY TAXABLE VALUE	24,111		0
	D 952 P 808		TOWN TAXABLE VALUE	24,111		53,000
	FRNT 116.00 DPTH 348.00		SCHOOL TAXABLE VALUE	0		
	ACRES 0.71		FD028 Norfolk Fire Dist	53,000 TO M		
	EAST-0362345 NRTH-1774178					
	DEED BOOK 880 PG-00567					
	FULL MARKET VALUE	64,634				
*****						
25.021-1-4.1	1597 SH 420			25.021-1-4.1		*****
Seacomm Federal Credit Unio	220 2 Family Res		COUNTY TAXABLE VALUE	99,000		
30 Stearns St	Massena 1 405801	7,200	TOWN TAXABLE VALUE	99,000		
Massena, NY 13662-2310	Duplex	99,000	SCHOOL TAXABLE VALUE	99,000		
	149'x200'x140'x154'x340'		FD028 Norfolk Fire Dist	99,000 TO M		
	FRNT 149.00 DPTH 340.00					
	ACRES 1.20					
	EAST-0362251 NRTH-1774274					
	DEED BOOK 2014 PG-4284					
	FULL MARKET VALUE	120,732				
*****						
25.021-1-5	1605 SH 420			25.021-1-5		*****
Hanson Bernard	210 1 Family Res		Basic Star 41854	0		1- 44-12
1605 State Highway 420	Massena 1 405801	8,000	COUNTY TAXABLE VALUE	52,800		
Norfolk, NY 13667	ACRES 1.00	52,800	TOWN TAXABLE VALUE	52,800		
	EAST-0362117 NRTH-1774397		SCHOOL TAXABLE VALUE	28,200		
	DEED BOOK 1092 PG-5		FD028 Norfolk Fire Dist	52,800 TO M		
	FULL MARKET VALUE	64,390				
*****						

STATE OF NEW YORK  
COUNTY - St Lawrence  
TOWN - Norfolk  
SWIS - 406289

2 0 1 6 T E N T A T I V E A S S E S S M E N T R O L L  
T A X A B L E SECTION OF THE ROLL - 1

PAGE 416  
VALUATION DATE-JUL 01, 2015  
TAXABLE STATUS DATE-MAR 01, 2016

TAX MAP NUMBER SEQUENCE  
UNIFORM PERCENT OF VALUE IS 082.00  
UNIFORM PERCENT OF VALUE IS 082.00

TAX MAP PARCEL NUMBER	PROPERTY LOCATION & CLASS	ASSESSMENT	EXEMPTION CODE	COUNTY	TOWN	SCHOOL
CURRENT OWNERS NAME	SCHOOL DISTRICT	LAND	TAX DESCRIPTION	TAXABLE VALUE		ACCOUNT NO.
CURRENT OWNERS ADDRESS	PARCEL SIZE/GRID COORD	TOTAL	SPECIAL DISTRICTS			
*****						
25.021-1-6	Off SH 420			25.021-1-6		*****
Hanson Bernard	314 Rural vac<10		COUNTY TAXABLE VALUE	5,100		1- 44-13
1605 State Highway 420	Massena 1 405801	5,100	TOWN TAXABLE VALUE	5,100		
Norfolk, NY 13667	ACRES 1.70	5,100	SCHOOL TAXABLE VALUE	5,100		
	EAST-0361859 NRTH-1774227		FD028 Norfolk Fire Dist	5,100 TO M		
	DEED BOOK 1092 PG-5					
	FULL MARKET VALUE	6,220				
*****						
25.021-1-7	1611 SH 420			25.021-1-7		*****
Tyo Margaret A	210 1 Family Res		Basic Star 41854	0	0	1- 36- 9
1611 State Highway 420	Massena 1 405801	4,300	COUNTY TAXABLE VALUE	61,600		
Norfolk, NY 13667	Land Contract To Cook	61,600	TOWN TAXABLE VALUE	61,600		
	FRNT 82.00 DPTH 150.00		SCHOOL TAXABLE VALUE	37,000		
	ACRES 0.23		FD028 Norfolk Fire Dist	61,600 TO M		
	EAST-0362083 NRTH-1774561					
	DEED BOOK 2003 PG-21195					
	FULL MARKET VALUE	75,122				
*****						
25.021-1-8	1613 SH 420			25.021-1-8		*****
Major Anthony	210 1 Family Res		COUNTY TAXABLE VALUE	65,000		1- 99- 3
Major Diane	Massena 1 405801	4,000	TOWN TAXABLE VALUE	65,000		
628 County Route 42	Ranch & Inground Pool	65,000	SCHOOL TAXABLE VALUE	65,000		
Massena, NY 13662-3270	FRNT 75.00 DPTH 150.00		FD028 Norfolk Fire Dist	65,000 TO M		
	ACRES 0.26					
	EAST-0362037 NRTH-1774627					
	DEED BOOK 994 PG-00242					
	FULL MARKET VALUE	79,268				
*****						
25.021-1-9	1615 SH 420			25.021-1-9		*****
Sochia Leo W	210 1 Family Res		VET WAR C 41122	0	9,840	1- 73- 2
Sochia Kim M	Massena 1 405801	4,000	Basic Star 41854	0	0	0
1615 State Highway 420	FRNT 75.00 DPTH 150.00	73,800	VET WAR T 41123	0	0	24,600
Norfolk, NY 13667	ACRES 0.25		COUNTY TAXABLE VALUE	63,960		0
	EAST-0361996 NRTH-1774686		TOWN TAXABLE VALUE	66,420		
	DEED BOOK 1072 PG-136		SCHOOL TAXABLE VALUE	49,200		
	FULL MARKET VALUE	90,000	FD028 Norfolk Fire Dist	73,800 TO M		
*****						
25.021-1-10	1619 SH 420			25.021-1-10		*****
Lanning Justin	210 1 Family Res		Basic Star 41854	0	0	1- 57- 9
Lanning Wanda	Massena 1 405801	7,500	COUNTY TAXABLE VALUE	58,800		
1619 State Highway 420	160x250x187x250	58,800	TOWN TAXABLE VALUE	58,800		
Norfolk, NY 13667	FRNT 160.00 DPTH 250.00		SCHOOL TAXABLE VALUE	34,200		
	ACRES 0.91 BANK8888111		FD028 Norfolk Fire Dist	58,800 TO M		
	EAST-0361870 NRTH-1774763					
	DEED BOOK 2006 PG-21123					
	FULL MARKET VALUE	71,707				
*****						

STATE OF NEW YORK  
COUNTY - St Lawrence  
TOWN - Norfolk  
SWIS - 406289

2 0 1 6 T E N T A T I V E A S S E S S M E N T R O L L  
T A X A B L E SECTION OF THE ROLL - 1

PAGE 417  
VALUATION DATE-JUL 01, 2015  
TAXABLE STATUS DATE-MAR 01, 2016

TAX MAP NUMBER SEQUENCE  
UNIFORM PERCENT OF VALUE IS 082.00  
UNIFORM PERCENT OF VALUE IS 082.00

TAX MAP PARCEL NUMBER	PROPERTY LOCATION & CLASS	ASSESSMENT	EXEMPTION CODE-----	COUNTY-----	TOWN-----	SCHOOL
CURRENT OWNERS NAME	SCHOOL DISTRICT	LAND	TAX DESCRIPTION	TAXABLE VALUE		ACCOUNT NO.
CURRENT OWNERS ADDRESS	PARCEL SIZE/GRID COORD	TOTAL	SPECIAL DISTRICTS			
***** 25.021-1-11 *****						
1627 SH 420						1- 78-12
25.021-1-11	210 1 Family Res		VET COM C 41132	0	13,375	0
Michaud Bernard (LU)	Massena 1 405801	6,800	VET COM T 41133	0	0	12,300
1627 State Highway 420	FRNT 132.00 DPTH 320.00	53,500	Enhanced S 41834	0	0	53,500
Norfolk, NY 13667	ACRES 0.96		COUNTY TAXABLE VALUE		40,125	
	EAST-0361766 NRTH-1774875		TOWN TAXABLE VALUE		41,200	
	DEED BOOK 2014 PG-15006		SCHOOL TAXABLE VALUE		0	
	FULL MARKET VALUE	65,244	FD028 Norfolk Fire Dist		53,500	TO M
***** 25.021-1-12 *****						
1631 SH 420						1- 96- 9
25.021-1-12	210 1 Family Res		COUNTY TAXABLE VALUE		68,200	
Vanier Ian M	Massena 1 405801	8,000	TOWN TAXABLE VALUE		68,200	
Vanier Jessica L	FRNT 200.00 DPTH 200.00	68,200	SCHOOL TAXABLE VALUE		68,200	
1631 State Highway 420	ACRES 0.91 BANK8888209		FD028 Norfolk Fire Dist		68,200	TO M
Norfolk, NY 13667	EAST-0361710 NRTH-1775035					
	DEED BOOK 2013 PG-13510					
	FULL MARKET VALUE	83,171				
***** 25.021-1-13 *****						
1645 SH 420						1-108- 5
25.021-1-13	210 1 Family Res		COUNTY TAXABLE VALUE		72,000	
Weller Craig W	Massena 1 405801	8,500	TOWN TAXABLE VALUE		72,000	
222 Finney Rd	FRNT 205.00 DPTH 250.00	72,000	SCHOOL TAXABLE VALUE		72,000	
Burke, NY 12917	ACRES 1.10 BANK8888869		FD028 Norfolk Fire Dist		72,000	TO M
	EAST-0361554 NRTH-1775175					
	DEED BOOK 2005 PG-18415					
	FULL MARKET VALUE	87,805				
***** 25.021-1-14 *****						
1624 SH 420						1- 47- 4
25.021-1-14	210 1 Family Res		Basic Star 41854	0	0	24,600
Ward Burton J	Massena 1 405801	8,500	COUNTY TAXABLE VALUE		76,300	
Ward Angela M	Easement 1041/333	76,300	TOWN TAXABLE VALUE		76,300	
1624 State Highway 420	FRNT 200.00 DPTH 400.00		SCHOOL TAXABLE VALUE		51,700	
Norfolk, NY 13667	ACRES 1.80		FD028 Norfolk Fire Dist		76,300	TO M
	EAST-0362045 NRTH-1775136					
	DEED BOOK 2008 PG-11097					
	FULL MARKET VALUE	93,049				
***** 25.021-1-15 *****						
1620 SH 420						1- 90- 2
25.021-1-15	210 1 Family Res		Basic Star 41854	0	0	24,600
Davis John P III	Massena 1 405801	5,900	COUNTY TAXABLE VALUE		90,100	
1620 State Highway 420	Easement 1041/333	90,100	TOWN TAXABLE VALUE		90,100	
Norfolk, NY 13667	FRNT 100.00 DPTH 400.00		SCHOOL TAXABLE VALUE		65,500	
	ACRES 0.92 BANK8888209		FD028 Norfolk Fire Dist		90,100	TO M
	EAST-0362135 NRTH-1775002					
	DEED BOOK 2014 PG-1851					
	FULL MARKET VALUE	109,878				
*****						

STATE OF NEW YORK  
COUNTY - St Lawrence  
TOWN - Norfolk  
SWIS - 406289

2 0 1 6 T E N T A T I V E A S S E S S M E N T R O L L  
T A X A B L E SECTION OF THE ROLL - 1

PAGE 418  
VALUATION DATE-JUL 01, 2015  
TAXABLE STATUS DATE-MAR 01, 2016

TAX MAP NUMBER SEQUENCE  
UNIFORM PERCENT OF VALUE IS 082.00  
UNIFORM PERCENT OF VALUE IS 082.00

TAX MAP PARCEL NUMBER	PROPERTY LOCATION & CLASS	ASSESSMENT	EXEMPTION CODE	COUNTY	TOWN	SCHOOL
CURRENT OWNERS NAME	SCHOOL DISTRICT	LAND	TAX DESCRIPTION	TAXABLE VALUE		
CURRENT OWNERS ADDRESS	PARCEL SIZE/GRID COORD	TOTAL	SPECIAL DISTRICTS			ACCOUNT NO.
*****						
25.021-1-16	1618 SH 420					25.021-1-16 *****
Raymo Derek W	210 1 Family Res		Basic Star 41854	0	0	1- 83- 7
1618 State Highway 420	Massena 1 405801	5,900	COUNTY TAXABLE VALUE		66,500	
Norfolk, NY 13667	FRNT 100.00 DPTH 400.00	66,500	TOWN TAXABLE VALUE		66,500	
	ACRES 0.91 BANK8888111		SCHOOL TAXABLE VALUE		41,900	
	EAST-0362195 NRTH-1774926		FD028 Norfolk Fire Dist		66,500 TO M	
	DEED BOOK 1112 PG-287					
	FULL MARKET VALUE	81,098				
*****						
25.021-1-17	SH 420					25.021-1-17 *****
Rusaw June M	311 Res vac land		COUNTY TAXABLE VALUE		2,900	1-101- 4
1612 State Highway 420	Massena 1 405801	2,900	TOWN TAXABLE VALUE		2,900	
Norfolk, NY 13667	FRNT 85.00 DPTH 200.00	2,900	SCHOOL TAXABLE VALUE		2,900	
	EAST-0362186 NRTH-1774787		FD028 Norfolk Fire Dist		2,900 TO M	
	DEED BOOK 883 PG-00449					
	FULL MARKET VALUE	3,537				
*****						
25.021-1-18	1612 SH 420					25.021-1-18 *****
Rusaw Michael	210 1 Family Res		VET COM T 41133	0	0	1-101- 5
1612 State Highway 420	Massena 1 405801	4,900	VET DIS C 41142	0	32,800	
Norfolk, NY 13667	FRNT 85.00 DPTH 200.00	67,900	VET COM C 41132	0	16,400	
	ACRES 0.38		VET DIS T 41143	0	0	
	EAST-0362240 NRTH-1774711		Basic Star 41854	0	0	
	DEED BOOK 848 PG-00014		COUNTY TAXABLE VALUE		18,700	
	FULL MARKET VALUE	82,805	TOWN TAXABLE VALUE		31,000	
			SCHOOL TAXABLE VALUE		43,300	
			FD028 Norfolk Fire Dist		67,900 TO M	
*****						
25.021-1-19	1608 SH 420					25.021-1-19 *****
LaPradd Harold	210 1 Family Res		COUNTY TAXABLE VALUE		29,700	1-126- 9
LaPradd Nicole	Massena 1 405801	3,900	TOWN TAXABLE VALUE		29,700	
669 County Route 40	FRNT 65.00 DPTH 200.00	29,700	SCHOOL TAXABLE VALUE		29,700	
Massena, NY 13662-3301	ACRES 0.29		FD028 Norfolk Fire Dist		29,700 TO M	
	EAST-0362272 NRTH-1774653					
	DEED BOOK 2003 PG-4803					
	FULL MARKET VALUE	36,220				
*****						
25.021-1-21.1	1600 SH 420					25.021-1-21.1 *****
Richards Lawrence A	210 1 Family Res		Basic Star 41854	0	0	1- 92- 6.2
Richards Anita L	Massena 1 405801	8,500	COUNTY TAXABLE VALUE		48,500	
1600 State Highway 420	FRNT 256.00 DPTH 300.00	48,500	TOWN TAXABLE VALUE		48,500	
Norfolk, NY 13667	ACRES 1.50		SCHOOL TAXABLE VALUE		23,900	
	EAST-0362430 NRTH-1774483		FD028 Norfolk Fire Dist		48,500 TO M	
	DEED BOOK 1039 PG-00389					
	FULL MARKET VALUE	59,146				
*****						

STATE OF NEW YORK  
COUNTY - St Lawrence  
TOWN - Norfolk  
SWIS - 406289

2 0 1 6 T E N T A T I V E A S S E S S M E N T R O L L  
T A X A B L E SECTION OF THE ROLL - 1

PAGE 419  
VALUATION DATE-JUL 01, 2015  
TAXABLE STATUS DATE-MAR 01, 2016

TAX MAP NUMBER SEQUENCE  
UNIFORM PERCENT OF VALUE IS 082.00  
UNIFORM PERCENT OF VALUE IS 082.00

TAX MAP PARCEL NUMBER	PROPERTY LOCATION & CLASS	ASSESSMENT	EXEMPTION CODE	COUNTY	TOWN	SCHOOL
CURRENT OWNERS NAME	SCHOOL DISTRICT	LAND	TAX DESCRIPTION	TAXABLE VALUE		ACCOUNT NO.
CURRENT OWNERS ADDRESS	PARCEL SIZE/GRID COORD	TOTAL	SPECIAL DISTRICTS			
*****						
1586 SH 420				25.021-1-22		*****
25.021-1-22	210 1 Family Res		COUNTY TAXABLE VALUE	63,700		1- 66- 3.3
Benedict Keith B	Massena 1 405801	5,100	TOWN TAXABLE VALUE	63,700		
Benedict Maureen K	FRNT 82.00 DPTH 118.00	63,700	SCHOOL TAXABLE VALUE	63,700		
2215 County Route 38	ACRES 0.22		FD028 Norfolk Fire Dist	63,700 TO M		
Norfolk, NY 13667	EAST-0362587 NRTH-1774192					
	DEED BOOK 2013 PG-14774					
	FULL MARKET VALUE	77,683				
*****						
1584 SH 420				25.021-1-23.1		*****
25.021-1-23.1	210 1 Family Res		Basic Star 41854	0	0	1- 66- 3.2
Bodway Peter	Massena 1 405801	5,100	COUNTY TAXABLE VALUE	25,400		24,600
Bodway Dale	FRNT 124.00 DPTH 152.00	25,400	TOWN TAXABLE VALUE	25,400		
1584 State Highway 420	ACRES 0.43		SCHOOL TAXABLE VALUE	800		
Norfolk, NY 13667	EAST-0362658 NRTH-1774111		FD028 Norfolk Fire Dist	25,400 TO M		
	DEED BOOK 1023 PG-00012					
	FULL MARKET VALUE	30,976				
*****						
Off SH 420				25.021-1-25		*****
25.021-1-25	314 Rural vac<10		COUNTY TAXABLE VALUE	1,000		
Richey Vella	Massena 1 405801	1,000	TOWN TAXABLE VALUE	1,000		
Richey Theresa (Estate)	ACRES 0.52	1,000	SCHOOL TAXABLE VALUE	1,000		
% Rita Gibeault	EAST-0361948 NRTH-1774574		FD028 Norfolk Fire Dist	1,000 TO M		
159 Susan Ln	FULL MARKET VALUE	1,220				
Rochester, NY 14616						
*****						
1592 SH 420				25.021-1-26		*****
25.021-1-26	270 Mfg housing		Enhanced S 41834	0	0	53,550
Pomainville Roger	Massena 1 405801	6,400	COUNTY TAXABLE VALUE	92,800		
Pomainville Francine D	FRNT 226.00 DPTH 194.00	92,800	TOWN TAXABLE VALUE	92,800		
1592 State Highway 420	ACRES 1.00		SCHOOL TAXABLE VALUE	39,250		
Norfolk, NY 13667	EAST-0362543 NRTH-1774334		FD028 Norfolk Fire Dist	92,800 TO M		
	DEED BOOK 2006 PG-9967					
	FULL MARKET VALUE	113,171				
*****						
545 Lacombe Rd				25.021-1-27		*****
25.021-1-27	210 1 Family Res		VET WAR T 41123	0	0	7,380
LaMay Darren	Massena 1 405801	6,000	Basic Star 41854	0	0	24,600
LaMay Mary Beth	400'x560'x243'x154'x204'x	120,000	VET WAR C 41122	0	9,840	0
545 Lacombe Rd	FRNT 400.00 DPTH		COUNTY TAXABLE VALUE	110,160		
Norfolk, NY 13667	ACRES 4.30		TOWN TAXABLE VALUE	112,620		
	EAST-0362227 NRTH-1773885		SCHOOL TAXABLE VALUE	95,400		
	DEED BOOK 2004 PG-8495		FD028 Norfolk Fire Dist	120,000 TO M		
	FULL MARKET VALUE	146,341				
*****						

STATE OF NEW YORK  
COUNTY - St Lawrence  
TOWN - Norfolk  
SWIS - 406289

2 0 1 6 T E N T A T I V E A S S E S S M E N T R O L L  
T A X A B L E SECTION OF THE ROLL - 1

PAGE 420  
VALUATION DATE-JUL 01, 2015  
TAXABLE STATUS DATE-MAR 01, 2016

TAX MAP NUMBER SEQUENCE  
UNIFORM PERCENT OF VALUE IS 082.00  
UNIFORM PERCENT OF VALUE IS 082.00

TAX MAP PARCEL NUMBER	PROPERTY LOCATION & CLASS	ASSESSMENT	EXEMPTION CODE	COUNTY	TOWN	SCHOOL
CURRENT OWNERS NAME	SCHOOL DISTRICT	LAND	TAX DESCRIPTION	TAXABLE VALUE		
CURRENT OWNERS ADDRESS	PARCEL SIZE/GRID COORD	TOTAL	SPECIAL DISTRICTS	ACCOUNT NO.		
***** 25.021-1-28 *****						
Off SH 420	311 Res vac land		COUNTY TAXABLE VALUE	1,000		
25.021-1-28	Massena 1 405801	1,000	TOWN TAXABLE VALUE	1,000		
Pomainville Roger	FRNT 226.00 DPTH 30.00	1,000	SCHOOL TAXABLE VALUE	1,000		
Pomainville Francine D	EAST-0362651 NRTH-1774402		FD028 Norfolk Fire Dist	1,000 TO M		
1592 State Highway 420	DEED BOOK 2011 PG-8664					
Norfolk, NY 13667	FULL MARKET VALUE	1,220				
*****						

STATE OF NEW YORK  
 COUNTY - St Lawrence  
 TOWN - Norfolk  
 SWIS - 406289

2 0 1 6 T E N T A T I V E A S S E S S M E N T R O L L  
 T A X A B L E S E C T I O N O F T H E R O L L - 1  
 M A P S E C T I O N - 0 2 5  
 S U B - S E C T I O N - 0 2 1  
 U N I F O R M P E R C E N T O F V A L U E I S 0 8 2 . 0 0

PAGE 421  
 VALUATION DATE-JUL 01, 2015  
 TAXABLE STATUS DATE-MAR 01, 2016  
 RPS150/V04/L015  
 CURRENT DATE 4/26/2016

\*\*\* S P E C I A L D I S T R I C T S U M M A R Y \*\*\*

CODE	DISTRICT NAME	TOTAL PARCELS	EXTENSION TYPE	EXTENSION VALUE	AD VALOREM VALUE	EXEMPT AMOUNT	TAXABLE VALUE
FD028	Norfolk Fire D	26	TOTAL M		1444,600		1444,600

\*\*\* S C H O O L D I S T R I C T S U M M A R Y \*\*\*

CODE	DISTRICT NAME	TOTAL PARCELS	ASSESSED LAND	ASSESSED TOTAL	EXEMPT AMOUNT	TOTAL TAXABLE	STAR AMOUNT	STAR TAXABLE
405801	Massena 1	26	145,900	1444,600		1444,600	479,850	964,750
	S U B - T O T A L	26	145,900	1444,600		1444,600	479,850	964,750
	T O T A L	26	145,900	1444,600		1444,600	479,850	964,750

\*\*\* S Y S T E M C O D E S S U M M A R Y \*\*\*

NO SYSTEM EXEMPTIONS AT THIS LEVEL

\*\*\* E X E M P T I O N S U M M A R Y \*\*\*

CODE	DESCRIPTION	TOTAL PARCELS	COUNTY	TOWN	SCHOOL
41101	Vet Eligib	1	28,889	28,889	
41122	VET WAR C	2	19,680		
41123	VET WAR T	2		14,760	
41132	VET COM C	2	29,775		
41133	VET COM T	2		24,600	
41142	VET DIS C	1	32,800		
41143	VET DIS T	1		24,600	
41834	Enhanced S	3			160,050
41854	Basic Star	13			319,800
	T O T A L	27	111,144	92,849	479,850



STATE OF NEW YORK  
COUNTY - St Lawrence  
TOWN - Norfolk  
SWIS - 406289

2 0 1 6 T E N T A T I V E A S S E S S M E N T R O L L  
T A X A B L E SECTION OF THE ROLL - 1  
M A P S E C T I O N - 025  
S U B - S E C T I O N - 021  
UNIFORM PERCENT OF VALUE IS 082.00

PAGE 422  
VALUATION DATE-JUL 01, 2015  
TAXABLE STATUS DATE-MAR 01, 2016  
RPS150/V04/L015  
CURRENT DATE 4/26/2016

\*\*\* G R A N D T O T A L S \*\*\*

ROLL SEC	DESCRIPTION	TOTAL PARCELS	ASSESSED LAND	ASSESSED TOTAL	TAXABLE COUNTY	TAXABLE TOWN	TAXABLE SCHOOL	STAR TAXABLE
1	TAXABLE	26	145,900	1444,600	1333,456	1351,751	1444,600	964,750

STATE OF NEW YORK  
COUNTY - St Lawrence  
TOWN - Norfolk  
SWIS - 406289

2 0 1 6 T E N T A T I V E A S S E S S M E N T R O L L  
T A X A B L E SECTION OF THE ROLL - 1

PAGE 423  
VALUATION DATE-JUL 01, 2015  
TAXABLE STATUS DATE-MAR 01, 2016

TAX MAP NUMBER SEQUENCE  
UNIFORM PERCENT OF VALUE IS 082.00  
UNIFORM PERCENT OF VALUE IS 082.00

TAX MAP PARCEL NUMBER	PROPERTY LOCATION & CLASS	ASSESSMENT	EXEMPTION CODE	COUNTY	TOWN	SCHOOL
CURRENT OWNERS NAME	SCHOOL DISTRICT	LAND	TAX DESCRIPTION	TAXABLE VALUE		
CURRENT OWNERS ADDRESS	PARCEL SIZE/GRID COORD	TOTAL	SPECIAL DISTRICTS			ACCOUNT NO.
*****						
25.029-1-2	564 Lacombe Rd					25.029-1-2 *****
Randall Larry D	210 1 Family Res		Basic Star 41854	0	0	24,600
564 Lacombe Rd	Massena 1 405801	8,500	COUNTY TAXABLE VALUE		122,700	
Norfolk, NY 13667	FRNT 363.00 DPTH 280.00	122,700	TOWN TAXABLE VALUE		122,700	
	ACRES 2.30		SCHOOL TAXABLE VALUE		98,100	
	EAST-0362597 NRTH-1773689		FD028 Norfolk Fire Dist		122,700 TO M	
	DEED BOOK 2014 PG-17703					
	FULL MARKET VALUE	149,634				
*****						
25.029-1-7	1541 SH 420					25.029-1-7 *****
Paquette Marcel (LU)	210 1 Family Res		Enhanced S 41834	0	0	53,550
1541 State Highway 420	Massena 1 405801	6,400	COUNTY TAXABLE VALUE		68,400	
Norfolk, NY 13667	FRNT 121.00 DPTH 280.00	68,400	TOWN TAXABLE VALUE		68,400	
	EAST-0363006 NRTH-1773114		SCHOOL TAXABLE VALUE		14,850	
	DEED BOOK 2009 PG-13769		FD028 Norfolk Fire Dist		68,400 TO M	
	FULL MARKET VALUE	83,415				
*****						
25.029-2-1	505 Lacombe Rd					25.029-2-1 *****
Fetterly Harold	270 Mfg housing		Enhanced S 41834	0	0	53,550
Fetterly Mary	Massena 1 405801	7,700	VET COM C 41132	0	16,400	0
505 Lacombe Rd	FRNT 347.00 DPTH 968.00	108,500	VET COM T 41133	0	0	12,300
Norfolk, NY 13667	ACRES 7.70		COUNTY TAXABLE VALUE		92,100	0
	EAST-0361044 NRTH-1773803		TOWN TAXABLE VALUE		96,200	
	DEED BOOK 2005 PG-3670		SCHOOL TAXABLE VALUE		54,950	
	FULL MARKET VALUE	132,317	FD028 Norfolk Fire Dist		108,500 TO M	
*****						
25.029-2-2	515 Lacombe Rd					25.029-2-2 *****
Fournier Roger	210 1 Family Res		Basic Star 41854	0	0	24,600
Fournier Darcy	Massena 1 405801	7,000	COUNTY TAXABLE VALUE		65,000	
515 Lacombe Rd	FRNT 275.00 DPTH	65,000	TOWN TAXABLE VALUE		65,000	
Norfolk, NY 13667-3274	ACRES 6.10 BANK8888869		SCHOOL TAXABLE VALUE		40,400	
	EAST-0361283 NRTH-1773821		FD028 Norfolk Fire Dist		65,000 TO M	
	DEED BOOK 2015 PG-11324					
	FULL MARKET VALUE	79,268				
*****						
25.029-3-4	471A,B Lacombe Rd					25.029-3-4 *****
Beaudoin John P	220 2 Family Res		Basic Star 41854	0	0	24,600
471A Lacombe Rd	Massena 1 405801	8,350	COUNTY TAXABLE VALUE		89,100	
Norfolk, NY 13667	200x471(d)	89,100	TOWN TAXABLE VALUE		89,100	
	FRNT 200.00 DPTH 430.00		SCHOOL TAXABLE VALUE		64,500	
	ACRES 2.00		FD028 Norfolk Fire Dist		89,100 TO M	
	EAST-0360442 NRTH-1772732					
	DEED BOOK 2011 PG-14710					
	FULL MARKET VALUE	108,659				
*****						

STATE OF NEW YORK  
COUNTY - St Lawrence  
TOWN - Norfolk  
SWIS - 406289

2 0 1 6 T E N T A T I V E A S S E S S M E N T R O L L  
T A X A B L E SECTION OF THE ROLL - 1

PAGE 424  
VALUATION DATE-JUL 01, 2015  
TAXABLE STATUS DATE-MAR 01, 2016

TAX MAP NUMBER SEQUENCE  
UNIFORM PERCENT OF VALUE IS 082.00  
UNIFORM PERCENT OF VALUE IS 082.00

TAX MAP PARCEL NUMBER	PROPERTY LOCATION & CLASS	ASSESSMENT	EXEMPTION CODE	COUNTY	TOWN	SCHOOL	ACCOUNT NO.
CURRENT OWNERS NAME	SCHOOL DISTRICT	LAND	TAX DESCRIPTION	TAXABLE VALUE			
CURRENT OWNERS ADDRESS	PARCEL SIZE/GRID COORD	TOTAL	SPECIAL DISTRICTS				
***** 25.029-3-5.1 *****							
25.029-3-5.1	485 Lacomb Rd						1- 99- 1.11
Beaudoin Lloyd	230 3 Family Res		Enhanced S 41834	0	0	0	53,550
Beaudoin Pauline	Massena 1 405801	3,640	COUNTY TAXABLE VALUE				
485A LaComb Rd	FRNT 185.00 DPTH 442.00	83,640	TOWN TAXABLE VALUE				
Norfolk, NY 13667	ACRES 1.90		SCHOOL TAXABLE VALUE				
	EAST-0360760 NRTH-1772978		FD028 Norfolk Fire Dist				83,640 TO M
	DEED BOOK 1043 PG-486						
	FULL MARKET VALUE	102,000					
***** 25.029-3-5.2 *****							
25.029-3-5.2	483 Lacomb Rd						
Sprague Eddie	411 Apartment		COUNTY TAXABLE VALUE				83,640
Sprague Joanne	Massena 1 405801	3,640	TOWN TAXABLE VALUE				83,640
497 Lacomb Rd	FRNT 185.00 DPTH 442.00	83,640	SCHOOL TAXABLE VALUE				83,640
Norfolk, NY 13667	ACRES 1.80		FD028 Norfolk Fire Dist				83,640 TO M
	EAST-0360608 NRTH-1772874						
	DEED BOOK 2011 PG-11303						
	FULL MARKET VALUE	102,000					
***** 25.029-3-6 *****							
25.029-3-6	Lacomb Rd						
Munday Claude	270 Mfg housing		COUNTY TAXABLE VALUE				17,100
Munday Susan	Massena 1 405801	6,600	TOWN TAXABLE VALUE				17,100
582 Flora Pl	FRNT 201.00 DPTH 280.00	17,100	SCHOOL TAXABLE VALUE				17,100
Fremont, CA 94536-4410	ACRES 1.30		FD028 Norfolk Fire Dist				17,100 TO M
	EAST-0360786 NRTH-1772491						
	DEED BOOK 1035 PG-00479						
	FULL MARKET VALUE	20,854					
***** 25.029-3-7 *****							
25.029-3-7	472 Lacomb Rd						
LaLonde Timothy	210 1 Family Res		Basic Star 41854	0	0	0	24,600
LaLonde Sherry	Massena 1 405801	8,500	COUNTY TAXABLE VALUE				91,300
472 Lacomb Rd	FRNT 207.00 DPTH 280.00	91,300	TOWN TAXABLE VALUE				91,300
Norfolk, NY 13667	ACRES 1.34		SCHOOL TAXABLE VALUE				66,700
	EAST-0360630 NRTH-1772379		FD028 Norfolk Fire Dist				91,300 TO M
	DEED BOOK 1029 PG-00144						
	FULL MARKET VALUE	111,341					
***** 25.029-3-8 *****							
25.029-3-8	462 Lacomb Rd						
Vaquez Gary C	270 Mfg housing		Basic Star 41854	0	0	0	24,600
Vaquez Jill M	Massena 1 405801	8,500	COUNTY TAXABLE VALUE				87,100
462 Lacomb Rd	FRNT 180.00 DPTH 320.00	87,100	TOWN TAXABLE VALUE				87,100
Norfolk, NY 13667-3252	ACRES 1.30		SCHOOL TAXABLE VALUE				62,500
	EAST-0360491 NRTH-1772286		FD028 Norfolk Fire Dist				87,100 TO M
	DEED BOOK 2015 PG-10428						
	FULL MARKET VALUE	106,220					
*****							

STATE OF NEW YORK  
 COUNTY - St Lawrence  
 TOWN - Norfolk  
 SWIS - 406289

2 0 1 6 T E N T A T I V E A S S E S S M E N T R O L L  
 T A X A B L E S E C T I O N O F T H E R O L L - 1  
 M A P S E C T I O N - 0 2 5  
 S U B - S E C T I O N - 0 2 9  
 U N I F O R M P E R C E N T O F V A L U E I S 0 8 2 . 0 0

PAGE 425  
 VALUATION DATE-JUL 01, 2015  
 TAXABLE STATUS DATE-MAR 01, 2016  
 RPS150/V04/L015  
 CURRENT DATE 4/26/2016

\*\*\* S P E C I A L D I S T R I C T S U M M A R Y \*\*\*

CODE	DISTRICT NAME	TOTAL PARCELS	EXTENSION TYPE	EXTENSION VALUE	AD VALOREM VALUE	EXEMPT AMOUNT	TAXABLE VALUE
FD028	Norfolk Fire D	10	TOTAL M		816,480		816,480

\*\*\* S C H O O L D I S T R I C T S U M M A R Y \*\*\*

CODE	DISTRICT NAME	TOTAL PARCELS	ASSESSED LAND	ASSESSED TOTAL	EXEMPT AMOUNT	TOTAL TAXABLE	STAR AMOUNT	STAR TAXABLE
405801	Massena 1	10	68,830	816,480		816,480	283,650	532,830
	S U B - T O T A L	10	68,830	816,480		816,480	283,650	532,830
	T O T A L	10	68,830	816,480		816,480	283,650	532,830

\*\*\* S Y S T E M C O D E S S U M M A R Y \*\*\*

NO SYSTEM EXEMPTIONS AT THIS LEVEL

\*\*\* E X E M P T I O N S U M M A R Y \*\*\*

CODE	DESCRIPTION	TOTAL PARCELS	COUNTY	TOWN	SCHOOL
41132	VET COM C	1	16,400		
41133	VET COM T	1		12,300	
41834	Enhanced S	3			160,650
41854	Basic Star	5			123,000
	T O T A L	10	16,400	12,300	283,650

STATE OF NEW YORK  
COUNTY - St Lawrence  
TOWN - Norfolk  
SWIS - 406289

2 0 1 6 T E N T A T I V E A S S E S S M E N T R O L L  
T A X A B L E SECTION OF THE ROLL - 1  
M A P S E C T I O N - 025  
S U B - S E C T I O N - 029  
UNIFORM PERCENT OF VALUE IS 082.00

PAGE 426  
VALUATION DATE-JUL 01, 2015  
TAXABLE STATUS DATE-MAR 01, 2016  
RPS150/V04/L015  
CURRENT DATE 4/26/2016

\*\*\* G R A N D T O T A L S \*\*\*

ROLL SEC	DESCRIPTION	TOTAL PARCELS	ASSESSED LAND	ASSESSED TOTAL	TAXABLE COUNTY	TAXABLE TOWN	TAXABLE SCHOOL	STAR TAXABLE
1	TAXABLE	10	68,830	816,480	800,080	804,180	816,480	532,830

STATE OF NEW YORK  
COUNTY - St Lawrence  
TOWN - Norfolk  
SWIS - 406289

2 0 1 6 T E N T A T I V E A S S E S S M E N T R O L L  
T A X A B L E SECTION OF THE ROLL - 1

PAGE 427  
VALUATION DATE-JUL 01, 2015  
TAXABLE STATUS DATE-MAR 01, 2016

TAX MAP NUMBER SEQUENCE  
UNIFORM PERCENT OF VALUE IS 082.00  
UNIFORM PERCENT OF VALUE IS 082.00

TAX MAP PARCEL NUMBER	PROPERTY LOCATION & CLASS	ASSESSMENT	EXEMPTION CODE	COUNTY	TOWN	SCHOOL
CURRENT OWNERS NAME	SCHOOL DISTRICT	LAND	TAX DESCRIPTION	TAXABLE VALUE		
CURRENT OWNERS ADDRESS	PARCEL SIZE/GRID COORD	TOTAL	SPECIAL DISTRICTS	ACCOUNT NO.		
*****						
32.001-1-1	350,354, 364 Tiernan Ridge Rd			32.001-1-1		1- 51- 8.1
Harvey Robert J	280 Res Multiple		Basic Star 41854	0	0	24,600
364 Tiernan Ridge Rd	Norwood-Norfolk 406201	19,200	COUNTY TAXABLE VALUE		248,000	
Chase Mills, NY 13621	Res 9000 -Harvey's House	248,000	TOWN TAXABLE VALUE		248,000	
	903x1312x532x1059		SCHOOL TAXABLE VALUE		223,400	
	FRNT 903.00 DPTH		AG002 Ag Dist #2		.00 MT	
	ACRES 18.40		FD028 Norfolk Fire Dist		248,000 TO M	
	EAST-0319278 NRTH-1759720					
	DEED BOOK 1056 PG-464					
	FULL MARKET VALUE	302,439				
*****						
32.001-1-2.111	3961 SH 310			32.001-1-2.111		1- 71-13
Belgarde James A (LU)	270 Mfg housing		VET COM C 41132	0	16,400	0
3961 State Highway 310	Norwood-Norfolk 406201	10,300	Enhanced S 41834	0	0	53,550
Norfolk, NY 13667	See 2006-1397 easement	85,600	VET COM T 41133	0	0	12,300
	FRNT 340.00 DPTH		COUNTY TAXABLE VALUE		69,200	
	ACRES 30.10		TOWN TAXABLE VALUE		73,300	
	EAST-0323393 NRTH-1759585		SCHOOL TAXABLE VALUE		32,050	
	DEED BOOK 2005 PG-9305		AG002 Ag Dist #2		.00 MT	
	FULL MARKET VALUE	104,390	FD028 Norfolk Fire Dist		85,600 TO M	
*****						
32.001-1-3.2	3911 SH 310			32.001-1-3.2		
Plantz Nathan	210 1 Family Res		Basic Star 41854	0	0	24,600
Spies Charis	Norwood-Norfolk 406201	9,800	COUNTY TAXABLE VALUE		91,000	
3911 State Highway 310	200x1300x200x1270	91,000	TOWN TAXABLE VALUE		91,000	
Norfolk, NY 13667	ACRES 6.00		SCHOOL TAXABLE VALUE		66,400	
	EAST-0322882 NRTH-1758580		AG002 Ag Dist #2		.00 MT	
	DEED BOOK 2006 PG-15596		FD028 Norfolk Fire Dist		91,000 TO M	
	FULL MARKET VALUE	110,976				
*****						
32.001-1-3.11	3925 SH 310			32.001-1-3.11		1- 34-13
Trimm Sandra	210 1 Family Res		Basic Star 41854	0	0	24,600
3925 State Highway 310	Norwood-Norfolk 406201	10,000	COUNTY TAXABLE VALUE		45,000	
Norfolk, NY 13667	FRNT 638.00 DPTH	45,000	TOWN TAXABLE VALUE		45,000	
	ACRES 18.10		SCHOOL TAXABLE VALUE		20,400	
	EAST-0323157 NRTH-1758834		AG002 Ag Dist #2		.00 MT	
	DEED BOOK 2004 PG-8490		FD028 Norfolk Fire Dist		45,000 TO M	
	FULL MARKET VALUE	54,878				
*****						
32.001-1-3.12	3920 SH 310			32.001-1-3.12		
Palmer Leo	210 1 Family Res		Basic Star 41854	0	0	24,600
Palmer Marilyn	Norwood-Norfolk 406201	13,900	COUNTY TAXABLE VALUE		118,000	
3920 State Highway 310	FRNT 900.00 DPTH	118,000	TOWN TAXABLE VALUE		118,000	
Norfolk, NY 13667	ACRES 24.00 BANK8888830		SCHOOL TAXABLE VALUE		93,400	
	EAST-0323679 NRTH-1757775		AG002 Ag Dist #2		.00 MT	
	DEED BOOK 2004 PG-3315		FD028 Norfolk Fire Dist		118,000 TO M	
	FULL MARKET VALUE	143,902				
*****						

STATE OF NEW YORK  
COUNTY - St Lawrence  
TOWN - Norfolk  
SWIS - 406289

2 0 1 6 T E N T A T I V E A S S E S S M E N T R O L L  
T A X A B L E SECTION OF THE ROLL - 1

PAGE 428  
VALUATION DATE-JUL 01, 2015  
TAXABLE STATUS DATE-MAR 01, 2016

TAX MAP NUMBER SEQUENCE  
UNIFORM PERCENT OF VALUE IS 082.00  
UNIFORM PERCENT OF VALUE IS 082.00

TAX MAP PARCEL NUMBER	PROPERTY LOCATION & CLASS	ASSESSMENT	EXEMPTION CODE	COUNTY	TOWN	SCHOOL
CURRENT OWNERS NAME	SCHOOL DISTRICT	LAND	TAX DESCRIPTION	TAXABLE VALUE		
CURRENT OWNERS ADDRESS	PARCEL SIZE/GRID COORD	TOTAL	SPECIAL DISTRICTS	ACCOUNT NO.		
***** 32.001-1-4.1 *****						
3908 SH 310						1- 21-12
32.001-1-4.1	210 1 Family Res		Enhanced S 41834	0	0	53,550
Caskinette Carlton	Norwood-Norfolk 406201	8,000	CW_15_VET/ 41161	0	9,840	0
Caskinette Sara	Residence	92,200	COUNTY TAXABLE VALUE		82,360	
3908 State Highway 310	FRNT 215.00 DPTH		TOWN TAXABLE VALUE		82,360	
Norfolk, NY 13667	ACRES 1.60		SCHOOL TAXABLE VALUE		38,650	
	EAST-0323185 NRTH-1757567		FD028 Norfolk Fire Dist		92,200 TO M	
	DEED BOOK 875 PG-00626					
	FULL MARKET VALUE	112,439				
***** 32.001-1-5.1 *****						
3902 SH 310						1- 89-13
32.001-1-5.1	312 Vac w/imprv		COUNTY TAXABLE VALUE		12,000	
Caskinette Carlton C	Norwood-Norfolk 406201	10,000	TOWN TAXABLE VALUE		12,000	
3908 State Highway 310	FRNT 1180.00 DPTH	12,000	SCHOOL TAXABLE VALUE		12,000	
Norfolk, NY 13667	ACRES 8.10		FD028 Norfolk Fire Dist		12,000 TO M	
	EAST-0322743 NRTH-1757031					
	DEED BOOK 2004 PG-21237					
	FULL MARKET VALUE	14,634				
***** 32.001-1-6 *****						
3834 SH 310						1-103-15
32.001-1-6	240 Rural res		Enhanced S 41834	0	0	53,550
Searles David	Norwood-Norfolk 406201	21,000	VET WAR T 41123	0	0	0
Searles Polly	FRNT 1185.00 DPTH	87,900	VET WAR C 41122	0	9,840	0
PO Box 89	ACRES 50.70		COUNTY TAXABLE VALUE		78,060	
Raymondville, NY 13678-0089	EAST-0323052 NRTH-1756588		TOWN TAXABLE VALUE		80,520	
	DEED BOOK 777 PG-00451		SCHOOL TAXABLE VALUE		34,350	
	FULL MARKET VALUE	107,195	FD028 Norfolk Fire Dist		87,900 TO M	
***** 32.001-1-7 *****						
SH 310						1- 41- 6
32.001-1-7	312 Vac w/imprv		COUNTY TAXABLE VALUE		17,300	
Babbie Calvin	Norwood-Norfolk 406201	17,200	TOWN TAXABLE VALUE		17,300	
Babbie Sandra	ACRES 43.80	17,300	SCHOOL TAXABLE VALUE		17,300	
45 Daniel St	EAST-0321709 NRTH-1757477		AG002 Ag Dist #2		.00 MT	
Indian Orchard, MA 01151	DEED BOOK 1094 PG-406		FD028 Norfolk Fire Dist		17,300 TO M	
	FULL MARKET VALUE	21,098				
***** 32.001-1-8.1 *****						
3808 SH 310						1- 10-13
32.001-1-8.1	322 Rural vac>10		COUNTY TAXABLE VALUE		7,500	
Snow James F	Norwood-Norfolk 406201	7,500	TOWN TAXABLE VALUE		7,500	
83 River Rd	Also 1023/616	7,500	SCHOOL TAXABLE VALUE		7,500	
Norfolk, NY 13667	ACRES 55.60		AG002 Ag Dist #2		.00 MT	
	EAST-0321245 NRTH-1756096		FD028 Norfolk Fire Dist		7,500 TO M	
	DEED BOOK 1056 PG-134					
	FULL MARKET VALUE	9,146				
*****						

STATE OF NEW YORK  
COUNTY - St Lawrence  
TOWN - Norfolk  
SWIS - 406289

2 0 1 6 T E N T A T I V E A S S E S S M E N T R O L L  
T A X A B L E SECTION OF THE ROLL - 1

PAGE 429  
VALUATION DATE-JUL 01, 2015  
TAXABLE STATUS DATE-MAR 01, 2016

TAX MAP NUMBER SEQUENCE  
UNIFORM PERCENT OF VALUE IS 082.00  
UNIFORM PERCENT OF VALUE IS 082.00

TAX MAP PARCEL NUMBER	PROPERTY LOCATION & CLASS	ASSESSMENT	EXEMPTION CODE-----	COUNTY-----	TOWN-----	SCHOOL
CURRENT OWNERS NAME	SCHOOL DISTRICT	LAND	TAX DESCRIPTION	TAXABLE VALUE		
CURRENT OWNERS ADDRESS	PARCEL SIZE/GRID COORD	TOTAL	SPECIAL DISTRICTS			ACCOUNT NO.
*****						
32.001-1-8.22	3765 SH 310					32.001-1-8.22 *****
Haught Dwayne	210 1 Family Res		Basic Star 41854	0	0	0 24,600
3765 State Highway 310	Norwood-Norfolk 406201	10,000	COUNTY TAXABLE VALUE		125,000	
Norfolk, NY 13667	See 2013-20523 easement	125,000	TOWN TAXABLE VALUE		125,000	
	FRNT 383.00 DPTH 1817.00		SCHOOL TAXABLE VALUE		100,400	
	ACRES 15.00		AG002 Ag Dist #2		.00 MT	
	EAST-0320393 NRTH-1755641		FD028 Norfolk Fire Dist		125,000 TO M	
	DEED BOOK 2013 PG-5059					
	FULL MARKET VALUE	152,439				
*****						
32.001-1-8.211	SH 310					32.001-1-8.211 *****
Snow James F	322 Rural vac>10		COUNTY TAXABLE VALUE		5,300	
83 River Rd	Norwood-Norfolk 406201	5,300	TOWN TAXABLE VALUE		5,300	
Norfolk, NY 13667	See 2013-20524 easement	5,300	SCHOOL TAXABLE VALUE		5,300	
	FRNT 730.00 DPTH		AG002 Ag Dist #2		.00 MT	
	ACRES 14.00		FD028 Norfolk Fire Dist		5,300 TO M	
	EAST-0321224 NRTH-1754695					
	DEED BOOK 2011 PG-6567					
	FULL MARKET VALUE	6,463				
*****						
32.001-1-8.212	SH 310					32.001-1-8.212 *****
Haught Dwayne	322 Rural vac>10		COUNTY TAXABLE VALUE		4,800	
3765 State Highway 310	Norwood-Norfolk 406201	4,800	TOWN TAXABLE VALUE		4,800	
Norfolk, NY 13667	345'x1750'x326'x1632'	4,800	SCHOOL TAXABLE VALUE		4,800	
	FRNT 345.00 DPTH 1691.00		AG002 Ag Dist #2		.00 MT	
	ACRES 12.70		FD028 Norfolk Fire Dist		4,800 TO M	
	EAST-0320640 NRTH-1755885					
	DEED BOOK 2014 PG-12637					
	FULL MARKET VALUE	5,854				
*****						
32.001-1-9.2	3754 SH 310					32.001-1-9.2 *****
Penrod James	270 Mfg housing		Enhanced S 41834	0	0	0 1-117-12 25,100
3754 State Highway 310	Norwood-Norfolk 406201	6,100	COUNTY TAXABLE VALUE		25,100	
Norfolk, NY 13667	100x300x80x300	25,100	TOWN TAXABLE VALUE		25,100	
	FRNT 100.00 DPTH 250.00		SCHOOL TAXABLE VALUE		0	
	EAST-0320858 NRTH-1754488		FD028 Norfolk Fire Dist		25,100 TO M	
	DEED BOOK 1999 PG-20831					
	FULL MARKET VALUE	30,610				
*****						
32.001-1-9.11	3750 SH 310					32.001-1-9.11 *****
Horton Charles G Jr	210 1 Family Res		Basic Star 41854	0	0	0 24,600
Blair Tammy	Norwood-Norfolk 406201	8,500	COUNTY TAXABLE VALUE		47,100	
3750 State Highway 310	FRNT 150.00 DPTH	47,100	TOWN TAXABLE VALUE		47,100	
Norfolk, NY 13667	ACRES 3.70		SCHOOL TAXABLE VALUE		22,500	
	EAST-0320978 NRTH-1754192		FD028 Norfolk Fire Dist		47,100 TO M	
	DEED BOOK 1998 PG-5354					
	FULL MARKET VALUE	57,439				
*****						



STATE OF NEW YORK  
 COUNTY - St Lawrence  
 TOWN - Norfolk  
 SWIS - 406289

2 0 1 6 T E N T A T I V E A S S E S S M E N T R O L L  
 T A X A B L E SECTION OF THE ROLL - 1

PAGE 430  
 VALUATION DATE-JUL 01, 2015  
 TAXABLE STATUS DATE-MAR 01, 2016

TAX MAP NUMBER SEQUENCE  
 UNIFORM PERCENT OF VALUE IS 082.00  
 UNIFORM PERCENT OF VALUE IS 082.00

TAX MAP PARCEL NUMBER	PROPERTY LOCATION & CLASS	ASSESSMENT	EXEMPTION CODE-----	COUNTY-----	TOWN-----	SCHOOL
CURRENT OWNERS NAME	SCHOOL DISTRICT	LAND	TAX DESCRIPTION	TAXABLE VALUE		ACCOUNT NO.
CURRENT OWNERS ADDRESS	PARCEL SIZE/GRID COORD	TOTAL	SPECIAL DISTRICTS			
*****						
32.001-1-9.12	SH 310			32.001-1-9.12		*****
Horton Charles G	314 Rural vac<10		COUNTY TAXABLE VALUE	7,200		1-117-12
3740 State Highway 310	Norwood-Norfolk 406201	7,200	TOWN TAXABLE VALUE	7,200		
Norfolk, NY 13667	FRNT 177.00 DPTH	7,200	SCHOOL TAXABLE VALUE	7,200		
	ACRES 6.50		FD028 Norfolk Fire Dist	7,200 TO M		
	EAST-0320838 NRTH-1753965					
	DEED BOOK 2005 PG-22234					
	FULL MARKET VALUE	8,780				
*****						
32.001-1-10	3740 SH 310			32.001-1-10		*****
Horton Sara	210 1 Family Res		Basic Star 41854	0	0	1-117-11
3740 State Highway 310	Norwood-Norfolk 406201	6,400	COUNTY TAXABLE VALUE	44,200	0	24,600
Norfolk, NY 13667	FRNT 100.00 DPTH 320.00	44,200	TOWN TAXABLE VALUE	44,200		
	BANK8888869		SCHOOL TAXABLE VALUE	19,600		
	EAST-0320627 NRTH-1754125		FD028 Norfolk Fire Dist	44,200 TO M		
	DEED BOOK 2005 PG-22231					
	FULL MARKET VALUE	53,902				
*****						
32.001-1-11	3734 SH 310			32.001-1-11		*****
Stoddard Raymond	270 Mfg housing		Basic Star 41854	0	0	1- 11- 6
Shampine-Stoddard Monica	Norwood-Norfolk 406201	10,000	COUNTY TAXABLE VALUE	29,000	0	24,600
3734 State Highway 310	Trlr 1992 14X76	29,000	TOWN TAXABLE VALUE	29,000		
Norfolk, NY 13667	180x1260x350x1130x259		SCHOOL TAXABLE VALUE	4,400		
	FRNT 180.00 DPTH 1260.00		FD028 Norfolk Fire Dist	29,000 TO M		
	ACRES 7.70					
	EAST-0320722 NRTH-1753676					
	DEED BOOK 2014 PG-11716					
	FULL MARKET VALUE	35,366				
*****						
32.001-1-12	3728 SH 310			32.001-1-12		*****
Stoddard Lacey Rae	312 Vac w/imprv		COUNTY TAXABLE VALUE	7,400		1- 35- 4
3734 State Highway 310	Norwood-Norfolk 406201	6,400	TOWN TAXABLE VALUE	7,400		
Norfolk, NY 13667	100x259x243	7,400	SCHOOL TAXABLE VALUE	7,400		
	FRNT 100.00 DPTH		FD028 Norfolk Fire Dist	7,400 TO M		
	ACRES 0.59					
	EAST-0320393 NRTH-1753993					
	DEED BOOK 2006 PG-9229					
	FULL MARKET VALUE	9,024				
*****						
32.001-1-13	SH 310			32.001-1-13		*****
Molnar Peter	322 Rural vac>10		COUNTY TAXABLE VALUE	20,200		1- 81- 3
9 Crabb St	Norwood-Norfolk 406201	20,200	TOWN TAXABLE VALUE	20,200		
Norfolk, NY 13667	ACRES 68.70	20,200	SCHOOL TAXABLE VALUE	20,200		
	EAST-0321860 NRTH-1752702		FD028 Norfolk Fire Dist	20,200 TO M		
	DEED BOOK 2012 PG-8732					
	FULL MARKET VALUE	24,634				
*****						

STATE OF NEW YORK  
COUNTY - St Lawrence  
TOWN - Norfolk  
SWIS - 406289

2 0 1 6 T E N T A T I V E A S S E S S M E N T R O L L  
T A X A B L E SECTION OF THE ROLL - 1

PAGE 431  
VALUATION DATE-JUL 01, 2015  
TAXABLE STATUS DATE-MAR 01, 2016

TAX MAP NUMBER SEQUENCE  
UNIFORM PERCENT OF VALUE IS 082.00  
UNIFORM PERCENT OF VALUE IS 082.00

TAX MAP PARCEL NUMBER	PROPERTY LOCATION & CLASS	ASSESSMENT	EXEMPTION CODE-----	COUNTY-----	TOWN-----	SCHOOL
CURRENT OWNERS NAME	SCHOOL DISTRICT	LAND	TAX DESCRIPTION	TAXABLE VALUE		
CURRENT OWNERS ADDRESS	PARCEL SIZE/GRID COORD	TOTAL	SPECIAL DISTRICTS			ACCOUNT NO.
*****						
32.001-1-14.3	3741 SH 310			32.001-1-14.3		*****
Barkley Stephen A	210 1 Family Res		Basic Star 41854	0	0	1-123-10.3
Barkley Robin L	Norwood-Norfolk 406201	10,700	COUNTY TAXABLE VALUE		85,100	
3741 State Highway 310	FRNT 409.00 DPTH	85,100	TOWN TAXABLE VALUE		85,100	
Norfolk, NY 13667	ACRES 12.17		SCHOOL TAXABLE VALUE		60,500	
	EAST-0320024 NRTH-1754807		AG002 Ag Dist #2		.00 MT	
	DEED BOOK 1022 PG-00101		FD028 Norfolk Fire Dist		85,100 TO M	
	FULL MARKET VALUE	103,780				
*****						
32.001-1-14.4	3755 SH 310			32.001-1-14.4		*****
Fetterly Jason P	270 Mfg housing		COUNTY TAXABLE VALUE		26,800	1- 40- 4
Fetterly Amber M	Norwood-Norfolk 406201	9,400	TOWN TAXABLE VALUE		26,800	
21 Jenner Rd	Also 1005/598	26,800	SCHOOL TAXABLE VALUE		26,800	
Lisbon, NY 13658	Trlr & Garage		AG002 Ag Dist #2		.00 MT	
	FRNT 200.00 DPTH		FD028 Norfolk Fire Dist		26,800 TO M	
	ACRES 5.90					
	EAST-0320354 NRTH-1755064					
	DEED BOOK 2013 PG-2934					
	FULL MARKET VALUE	32,683				
*****						
32.001-1-14.5	SH 310			32.001-1-14.5		*****
Sabad Michael G	322 Rural vac>10		COUNTY TAXABLE VALUE		7,300	1-123-10.5
457 Windridge Rd	Norwood-Norfolk 406201	7,300	TOWN TAXABLE VALUE		7,300	
Friendsville, TN 37737-2051	675x1366x475x928x34x1425	7,300	SCHOOL TAXABLE VALUE		7,300	
	FRNT 675.00 DPTH		AG002 Ag Dist #2		.00 MT	
	ACRES 17.20		FD028 Norfolk Fire Dist		7,300 TO M	
	EAST-0319751 NRTH-1754338					
	DEED BOOK 2012 PG-19158					
	FULL MARKET VALUE	8,902				
*****						
32.001-1-14.6	SH 310			32.001-1-14.6		*****
Fetterly Jason P	314 Rural vac<10		COUNTY TAXABLE VALUE		5,600	1-123-10.12
Fetterly Amber M	Norwood-Norfolk 406201	5,600	TOWN TAXABLE VALUE		5,600	
21 Jenner Rd	146x1328x140x1340	5,600	SCHOOL TAXABLE VALUE		5,600	
Lisbon, NY 13658	ACRES 4.38		FD028 Norfolk Fire Dist		5,600 TO M	
	EAST-0320179 NRTH-1755064					
	DEED BOOK 2013 PG-2934					
	FULL MARKET VALUE	6,829				
*****						
32.001-1-14.11	3694 SH 310			32.001-1-14.11		*****
Sabad Michael G	322 Rural vac>10		COUNTY TAXABLE VALUE		15,100	1-123-10.11
457 Windridge Rd	Norwood-Norfolk 406201	15,100	TOWN TAXABLE VALUE		15,100	
Friendsville, TN 37737-2051	Fr Ft-1985.00	15,100	SCHOOL TAXABLE VALUE		15,100	
	ACRES 43.10		FD028 Norfolk Fire Dist		15,100 TO M	
	EAST-0320162 NRTH-1752950					
	DEED BOOK 2011 PG-12633					
	FULL MARKET VALUE	18,415				
*****						

STATE OF NEW YORK  
COUNTY - St Lawrence  
TOWN - Norfolk  
SWIS - 406289

2 0 1 6 T E N T A T I V E A S S E S S M E N T R O L L  
T A X A B L E SECTION OF THE ROLL - 1

PAGE 432  
VALUATION DATE-JUL 01, 2015  
TAXABLE STATUS DATE-MAR 01, 2016

TAX MAP NUMBER SEQUENCE  
UNIFORM PERCENT OF VALUE IS 082.00  
UNIFORM PERCENT OF VALUE IS 082.00

TAX MAP PARCEL NUMBER	PROPERTY LOCATION & CLASS	ASSESSMENT	EXEMPTION CODE	COUNTY	TOWN	SCHOOL
CURRENT OWNERS NAME	SCHOOL DISTRICT	LAND	TAX DESCRIPTION	TAXABLE VALUE		
CURRENT OWNERS ADDRESS	PARCEL SIZE/GRID COORD	TOTAL	SPECIAL DISTRICTS	ACCOUNT NO.		
*****						
32.001-1-14.12	SH 310			32.001-1-14.12	*****	*****
Sabad Michael G	322 Rural vac>10		COUNTY TAXABLE VALUE	8,500		
457 Windridge Rd	Norwood-Norfolk 406201	8,500	TOWN TAXABLE VALUE	8,500		
Friendsville, TN 37737-2051	250'fr Ft	8,500	SCHOOL TAXABLE VALUE	8,500		
	FRNT 291.00 DPTH 1398.00		FD028 Norfolk Fire Dist	8,500	TO	M
	ACRES 9.90					
	EAST-0319353 NRTH-1754186					
	DEED BOOK 2012 PG-19159					
	FULL MARKET VALUE	10,366				
*****						
32.001-1-14.221	3691 SH 310			32.001-1-14.221	*****	*****
Bishop Suzan	270 Mfg housing		Basic Star 41854	0		1-123-10.22
3691 State Highway 310	Norwood-Norfolk 406201	7,700	COUNTY TAXABLE VALUE	12,700		12,700
Norfolk, NY 13667	FRNT 100.00 DPTH 380.00	12,700	TOWN TAXABLE VALUE	12,700		
	ACRES 1.00		SCHOOL TAXABLE VALUE	0		
	EAST-0319583 NRTH-1753488		AG002 Ag Dist #2	.00	MT	
	DEED BOOK 2011 PG-17002		FD028 Norfolk Fire Dist	12,700	TO	M
	FULL MARKET VALUE	15,488				
*****						
32.001-1-15.1	3681 SH 310			32.001-1-15.1	*****	*****
Amo Laura H	270 Mfg housing		Enhanced S 41834	0		1- 86- 8
Finnie William	Norwood-Norfolk 406201	12,900	COUNTY TAXABLE VALUE	29,700		29,700
3681 State Highway 310	Shared well	29,700	TOWN TAXABLE VALUE	29,700		
Norfolk, NY 13667	1980 14X75 Trailer		SCHOOL TAXABLE VALUE	0		
	620x1688x581x1529		AG002 Ag Dist #2	.00	MT	
	FRNT 595.00 DPTH		FD028 Norfolk Fire Dist	29,700	TO	M
	ACRES 20.00					
	EAST-0318953 NRTH-1753572					
	DEED BOOK 2003 PG-11900					
	FULL MARKET VALUE	36,220				
*****						
32.001-1-16	Tiernan Ridge Rd			32.001-1-16	*****	*****
Gross Burnell	322 Rural vac>10		COUNTY TAXABLE VALUE	12,500		1-110- 5
PO Box 282	Norwood-Norfolk 406201	12,500	TOWN TAXABLE VALUE	12,500		
Lacona, NY 13083-0282	ACRES 46.30	12,500	SCHOOL TAXABLE VALUE	12,500		
	EAST-0315991 NRTH-1753905		AG002 Ag Dist #2	.00	MT	
	DEED BOOK 2015 PG-4874		FD028 Norfolk Fire Dist	12,500	TO	M
	FULL MARKET VALUE	15,244				
*****						
32.001-1-18	Tiernan Ridge Rd			32.001-1-18	*****	*****
Maslin Aaron	322 Rural vac>10		COUNTY TAXABLE VALUE	9,200		1- 40- 9
Scheid Brian R	Norwood-Norfolk 406201	9,200	TOWN TAXABLE VALUE	9,200		
513 County Route 44	Trans Line	9,200	SCHOOL TAXABLE VALUE	9,200		
Chase Mills, NY 13621	FRNT 750.00 DPTH		AG002 Ag Dist #2	.00	MT	
	ACRES 38.60		FD028 Norfolk Fire Dist	9,200	TO	M
	EAST-0314790 NRTH-1755754					
	DEED BOOK 2012 PG-15020					
	FULL MARKET VALUE	11,220				
*****						

STATE OF NEW YORK  
COUNTY - St Lawrence  
TOWN - Norfolk  
SWIS - 406289

2 0 1 6 T E N T A T I V E A S S E S S M E N T R O L L  
T A X A B L E SECTION OF THE ROLL - 1

PAGE 433  
VALUATION DATE-JUL 01, 2015  
TAXABLE STATUS DATE-MAR 01, 2016

TAX MAP NUMBER SEQUENCE  
UNIFORM PERCENT OF VALUE IS 082.00  
UNIFORM PERCENT OF VALUE IS 082.00

TAX MAP PARCEL NUMBER	PROPERTY LOCATION & CLASS	ASSESSMENT	EXEMPTION CODE	COUNTY	TOWN	SCHOOL
CURRENT OWNERS NAME	SCHOOL DISTRICT	LAND	TAX DESCRIPTION	TAXABLE VALUE		
CURRENT OWNERS ADDRESS	PARCEL SIZE/GRID COORD	TOTAL	SPECIAL DISTRICTS	ACCOUNT NO.		
*****						
32.001-1-19	141 Tiernan Ridge Rd			32.001-1-19		1- 24- 2
Clark John & Randy	240 Rural res		COUNTY TAXABLE VALUE	34,100		
Clark Thomas	Norwood-Norfolk 406201	10,800	TOWN TAXABLE VALUE	34,100		
141 Tiernan Ridge Rd	Residence & Trans Line	34,100	SCHOOL TAXABLE VALUE	34,100		
Chase Mills, NY 13621	FRNT 670.00 DPTH		AG002 Ag Dist #2	.00 MT		
	ACRES 25.40		FD028 Norfolk Fire Dist	34,100 TO M		
	EAST-0315364 NRTH-1756260					
	DEED BOOK 2010 PG-11312					
	FULL MARKET VALUE	41,585				
*****						
32.001-1-20	153 Tiernan Ridge Rd			32.001-1-20		1- 24-10
Clark Thomas Sr	270 Mfg housing		Enhanced S 41834	0	0	33,300
153 Tiernan Ridge Rd	Norwood-Norfolk 406201	9,200	COUNTY TAXABLE VALUE	33,300		
Chase Mills, NY 13621	1970 12X60 Trailer And	33,300	TOWN TAXABLE VALUE	33,300		
	1958 8X32 Trailer		SCHOOL TAXABLE VALUE	0		
	Trans Line		AG002 Ag Dist #2	.00 MT		
	FRNT 282.00 DPTH		FD028 Norfolk Fire Dist	33,300 TO M		
	ACRES 5.30					
	EAST-0315666 NRTH-1756606					
	DEED BOOK 885 PG-00658					
	FULL MARKET VALUE	40,610				
*****						
32.001-1-21.2	232 Tiernan Ridge Rd			32.001-1-21.2		1- 89-12
Warren Hallie S	210 1 Family Res		Basic Star 41854	0	0	24,600
232 Tiernan Ridge Rd	Norwood-Norfolk 406201	8,000	COUNTY TAXABLE VALUE	80,000		
Chase Mills, NY 13621	1990 Ranch	80,000	TOWN TAXABLE VALUE	80,000		
	Also Deed 1000/851		SCHOOL TAXABLE VALUE	55,400		
	ACRES 2.50 BANK8888869		AG002 Ag Dist #2	.00 MT		
	EAST-0317583 NRTH-1757326		FD028 Norfolk Fire Dist	80,000 TO M		
	DEED BOOK 2004 PG-1306					
	FULL MARKET VALUE	97,561				
*****						
32.001-1-21.12	225 Tiernan Ridge Rd			32.001-1-21.12		
Griffin Family Trust	210 1 Family Res		COUNTY TAXABLE VALUE	150,000		
Griffin Joe, Trustee	Norwood-Norfolk 406201	12,500	TOWN TAXABLE VALUE	150,000		
3621 Bosque Blvd	FRNT 317.00 DPTH 275.00	150,000	SCHOOL TAXABLE VALUE	150,000		
Waco, TX 76710	ACRES 2.00		AG002 Ag Dist #2	.00 MT		
	EAST-0317229 NRTH-1757315		FD028 Norfolk Fire Dist	150,000 TO M		
	DEED BOOK 2015 PG-8511					
	FULL MARKET VALUE	182,927				
*****						

STATE OF NEW YORK  
COUNTY - St Lawrence  
TOWN - Norfolk  
SWIS - 406289

2 0 1 6 T E N T A T I V E A S S E S S M E N T R O L L  
T A X A B L E SECTION OF THE ROLL - 1

PAGE 434  
VALUATION DATE-JUL 01, 2015  
TAXABLE STATUS DATE-MAR 01, 2016

TAX MAP NUMBER SEQUENCE  
UNIFORM PERCENT OF VALUE IS 082.00  
UNIFORM PERCENT OF VALUE IS 082.00

TAX MAP PARCEL NUMBER	PROPERTY LOCATION & CLASS	ASSESSMENT	EXEMPTION CODE	COUNTY	TOWN	SCHOOL
CURRENT OWNERS NAME	SCHOOL DISTRICT	LAND	TAX DESCRIPTION	TAXABLE VALUE		
CURRENT OWNERS ADDRESS	PARCEL SIZE/GRID COORD	TOTAL	SPECIAL DISTRICTS	ACCOUNT NO.		
*****						
32.001-1-21.111	Tiernan Ridge Rd 105 Vac farmland		COUNTY TAXABLE VALUE	35,000		
Griffin Joe, Trustee	Norwood-Norfolk 406201	35,000	TOWN TAXABLE VALUE	35,000		
Griffin Family Trust	Trans Line	35,000	SCHOOL TAXABLE VALUE	35,000		
3708 Willow Bend Cir Waco, TX 76708	Agri' Vac W/barn FRNT 2850.00 DPTH ACRES 204.60 EAST-0316060 NRTH-1757598 DEED BOOK 2014 PG-14866 FULL MARKET VALUE	42,683	AG002 Ag Dist #2 FD028 Norfolk Fire Dist	.00 MT 35,000 TO M		
*****						
32.001-1-21.112	Tiernan Ridge Rd 322 Rural vac>10		COUNTY TAXABLE VALUE	25,000		
Hasan Mohammad	Norwood-Norfolk 406201	25,000	TOWN TAXABLE VALUE	25,000		
7501 Inwood Ave Catonsville, MD 21228	FRNT 2772.00 DPTH ACRES 96.00 EAST-0316996 NRTH-1755797 DEED BOOK 2015 PG-8512 FULL MARKET VALUE	25,000 30,488	SCHOOL TAXABLE VALUE AG002 Ag Dist #2 FD028 Norfolk Fire Dist	25,000 .00 MT 25,000 TO M		
*****						
32.001-1-23	Off Tiernan Ridge Rd 323 Vacant rural		COUNTY TAXABLE VALUE	11,500		
Campbell Timothy	Norwood-Norfolk 406201	11,500	TOWN TAXABLE VALUE	11,500		
Campbell Michael	FRNT 2746.00 DPTH 800.00	11,500	SCHOOL TAXABLE VALUE	11,500		
57 Chase Mills Rd Chase Mills, NY 13621	ACRES 50.01 EAST-0313705 NRTH-1759022 DEED BOOK 2007 PG-17970 FULL MARKET VALUE	14,024	AG002 Ag Dist #2 FD028 Norfolk Fire Dist	.00 MT 11,500 TO M		
*****						
32.001-1-24	280 Tiernan Ridge Rd 240 Rural res		Ag Distric 41720 Enhanced S 41834	0 0	0 0	0 53,550
Dorey Denise	Norwood-Norfolk 406201	20,610	COUNTY TAXABLE VALUE	140,800		
PO Box 96 Chase Mills, NY 13621	Residence-Trans Line FRNT 1690.00 DPTH ACRES 137.40 EAST-0318040 NRTH-1758370 DEED BOOK 1076 PG-890 FULL MARKET VALUE	140,800 171,707	TOWN TAXABLE VALUE SCHOOL TAXABLE VALUE AG002 Ag Dist #2 FD028 Norfolk Fire Dist	140,800 87,250 .00 MT 140,800 TO M		
*****						
32.001-1-25	246,252 Tiernan Ridge Rd 112 Dairy farm		COUNTY TAXABLE VALUE	98,000		
Frohock Larry R Jr	Norwood-Norfolk 406201	38,000	TOWN TAXABLE VALUE	98,000		
Frohock Jannette G	Agri-Dairy	98,000	SCHOOL TAXABLE VALUE	98,000		
1115 Live Oak St New Smyrna Beach, FL 32168	FRNT 460.00 DPTH ACRES 267.30 EAST-0319255 NRTH-1757363 DEED BOOK 2012 PG-18036 FULL MARKET VALUE	119,512	AG002 Ag Dist #2 FD028 Norfolk Fire Dist	.00 MT 98,000 TO M		
*****						

STATE OF NEW YORK  
COUNTY - St Lawrence  
TOWN - Norfolk  
SWIS - 406289

2 0 1 6 T E N T A T I V E A S S E S S M E N T R O L L  
T A X A B L E SECTION OF THE ROLL - 1

PAGE 435  
VALUATION DATE-JUL 01, 2015  
TAXABLE STATUS DATE-MAR 01, 2016

TAX MAP NUMBER SEQUENCE  
UNIFORM PERCENT OF VALUE IS 082.00  
UNIFORM PERCENT OF VALUE IS 082.00

TAX MAP PARCEL NUMBER	PROPERTY LOCATION & CLASS	ASSESSMENT	EXEMPTION CODE	COUNTY	TOWN	SCHOOL
CURRENT OWNERS NAME	SCHOOL DISTRICT	LAND	TAX DESCRIPTION	TAXABLE VALUE		
CURRENT OWNERS ADDRESS	PARCEL SIZE/GRID COORD	TOTAL	SPECIAL DISTRICTS	ACCOUNT NO.		
***** 32.001-1-26.1 *****						
	SH 310					1- 99-12
32.001-1-26.1	322 Rural vac>10		Fisher Act 47450	0	2,280	2,280 2,280
Robert Leon Jr	Norwood-Norfolk 406201	3,800	COUNTY TAXABLE VALUE		1,520	
Robert Amy	Pri Forest Fisher Act	3,800	TOWN TAXABLE VALUE		1,520	
31 Thayer Rd	FRNT 356.00 DPTH		SCHOOL TAXABLE VALUE		1,520	
West Point, NY 10996	ACRES 21.50		AG002 Ag Dist #2		.00 MT	
	EAST-0322142 NRTH-1757809		FD028 Norfolk Fire Dist		3,800 TO M	
	DEED BOOK 2003 PG-6511					
	FULL MARKET VALUE	4,634				
***** 32.001-1-26.2 *****						
	SH 310					
32.001-1-26.2	322 Rural vac>10		Fisher Act 47450	0	2,294	2,294 2,294
Robert James M	Norwood-Norfolk 406201	3,700	COUNTY TAXABLE VALUE		1,406	
21 Sweet Brier Dr	Pri Forest Fisher Act	3,700	TOWN TAXABLE VALUE		1,406	
Ballston Lake, NY 12019-1410	FRNT 356.00 DPTH		SCHOOL TAXABLE VALUE		1,406	
	ACRES 20.30		AG002 Ag Dist #2		.00 MT	
	EAST-0322459 NRTH-1758036		FD028 Norfolk Fire Dist		3,700 TO M	
	DEED BOOK 1056 PG-214					
	FULL MARKET VALUE	4,512				
***** 32.001-1-26.3 *****						
	SH 310					
32.001-1-26.3	322 Rural vac>10		Fisher Act 47450	0	1,840	1,840 1,840
Robert Paul J Sr	Norwood-Norfolk 406201	4,000	COUNTY TAXABLE VALUE		2,160	
Robert Julie	Priv Forest Fisher Act	4,000	TOWN TAXABLE VALUE		2,160	
2979 Grassy Lick Rd	FRNT 356.00 DPTH		SCHOOL TAXABLE VALUE		2,160	
Romney, WV 26757	ACRES 24.60		AG002 Ag Dist #2		.00 MT	
	EAST-0322645 NRTH-1758366		FD028 Norfolk Fire Dist		4,000 TO M	
	DEED BOOK 1056 PG-220					
	FULL MARKET VALUE	4,878				
***** 32.001-1-27 *****						
	3627 SH 310					1- 79-15.2
32.001-1-27	270 Mfg housing		Enhanced S 41834	0	0	0 18,100
Mallette Marilyn M (LU)	Norwood-Norfolk 406201	8,300	COUNTY TAXABLE VALUE		18,100	
3627 State Highway 310	FRNT 893.00 DPTH	18,100	TOWN TAXABLE VALUE		18,100	
Norfolk, NY 13667	ACRES 3.40		SCHOOL TAXABLE VALUE		0	
	EAST-0318530 NRTH-1751908		FD028 Norfolk Fire Dist		18,100 TO M	
	DEED BOOK 2011 PG-9387					
	FULL MARKET VALUE	22,073				
***** 32.001-1-28 *****						
	Off SH 310					1-123-10.13
32.001-1-28	323 Vacant rural		COUNTY TAXABLE VALUE		8,600	
Barkley Stephen	Norwood-Norfolk 406201	8,600	TOWN TAXABLE VALUE		8,600	
3741 State Highway 310	ACRES 10.40	8,600	SCHOOL TAXABLE VALUE		8,600	
Norfolk, NY 13667	EAST-0319562 NRTH-1755767		AG002 Ag Dist #2		.00 MT	
	DEED BOOK 2001 PG-22296		FD028 Norfolk Fire Dist		8,600 TO M	
	FULL MARKET VALUE	10,488				
*****						

STATE OF NEW YORK  
COUNTY - St Lawrence  
TOWN - Norfolk  
SWIS - 406289

2 0 1 6 T E N T A T I V E A S S E S S M E N T R O L L  
T A X A B L E SECTION OF THE ROLL - 1

PAGE 436  
VALUATION DATE-JUL 01, 2015  
TAXABLE STATUS DATE-MAR 01, 2016

TAX MAP NUMBER SEQUENCE  
UNIFORM PERCENT OF VALUE IS 082.00  
UNIFORM PERCENT OF VALUE IS 082.00

TAX MAP PARCEL NUMBER	PROPERTY LOCATION & CLASS	ASSESSMENT	EXEMPTION CODE	COUNTY	TOWN	SCHOOL
CURRENT OWNERS NAME	SCHOOL DISTRICT	LAND	TAX DESCRIPTION	TAXABLE VALUE		
CURRENT OWNERS ADDRESS	PARCEL SIZE/GRID COORD	TOTAL	SPECIAL DISTRICTS			ACCOUNT NO.
*****						
3685,3687 SH 310				32.001-1-30		*****
32.001-1-30	271 Mfg housings		Enhanced S 41834	0	0	1-123-10.21
Amo Laura H	Norwood-Norfolk 406201	10,200	COUNTY TAXABLE VALUE		26,800	
3685 State Highway 310	Shared well	26,800	TOWN TAXABLE VALUE		26,800	
Norfolk, NY 13667	FRNT 169.00 DPTH 1495.00		SCHOOL TAXABLE VALUE		0	
	ACRES 7.90		AG002 Ag Dist #2		.00 MT	
	EAST-0319159 NRTH-1753977		FD028 Norfolk Fire Dist		26,800 TO M	
	DEED BOOK 2000 PG-17666					
	FULL MARKET VALUE	32,683				
*****						
32.001-1-31	Smith Rd			32.001-1-31		*****
32.001-1-31	322 Rural vac>10		COUNTY TAXABLE VALUE		8,600	
McClure Scot L	Norwood-Norfolk 406201	8,600	TOWN TAXABLE VALUE		8,600	
McClure Kern K	FRNT 330.00 DPTH	8,600	SCHOOL TAXABLE VALUE		8,600	
114 Yaleville Rd	ACRES 35.20		AG002 Ag Dist #2		.00 MT	
Norwood, NY 13668	EAST-0323636 NRTH-1752542		FD028 Norfolk Fire Dist		8,600 TO M	
	DEED BOOK 2009 PG-20914					
	FULL MARKET VALUE	10,488				
*****						
32.001-1-32	3971 SH 310			32.001-1-32		*****
32.001-1-32	270 Mfg housing		Basic Star 41854	0	0	24,600
Sherman Theron	Norwood-Norfolk 406201	7,100	COUNTY TAXABLE VALUE		34,500	
Sherman Deborah	See 2000/18607	34,500	TOWN TAXABLE VALUE		34,500	
3971 State Highway 310	FRNT 250.00 DPTH 320.00		SCHOOL TAXABLE VALUE		9,900	
Norfolk, NY 13667	ACRES 1.80		AG002 Ag Dist #2		.00 MT	
	EAST-0324088 NRTH-1759013		FD028 Norfolk Fire Dist		34,500 TO M	
	DEED BOOK 1999 PG-6028					
	FULL MARKET VALUE	42,073				
*****						
32.001-1-33	3994 SH 310			32.001-1-33		*****
32.001-1-33	210 1 Family Res		Basic Star 41854	0	0	24,600
Cook Terry A	Norwood-Norfolk 406201	7,300	COUNTY TAXABLE VALUE		127,000	
Cook Tanya L	Ni Mo easement	127,000	TOWN TAXABLE VALUE		127,000	
3994 State Highway 310	400'ff		SCHOOL TAXABLE VALUE		102,400	
Norfolk, NY 13667	ACRES 6.50 BANK8888209		FD028 Norfolk Fire Dist		127,000 TO M	
	EAST-0324441 NRTH-1758634					
	DEED BOOK 2001 PG-4558					
	FULL MARKET VALUE	154,878				
*****						
32.001-1-34	3966 SH 310			32.001-1-34		*****
32.001-1-34	270 Mfg housing		VET WAR C 41122	0	9,840	0
Perry Brian J	Norwood-Norfolk 406201	9,900	Basic Star 41854	0	0	24,600
3966 State Highway 310	1996 Doublewide	68,000	VET WAR T 41123	0	0	7,380
Norfolk, NY 13667	See 2006-1398 easement		COUNTY TAXABLE VALUE		58,160	
	423'ff		TOWN TAXABLE VALUE		60,620	
	ACRES 7.90		SCHOOL TAXABLE VALUE		43,400	
	EAST-0324172 NRTH-1758290		FD028 Norfolk Fire Dist		68,000 TO M	
	DEED BOOK 2004 PG-17396					
	FULL MARKET VALUE	82,927				
*****						

STATE OF NEW YORK  
COUNTY - St Lawrence  
TOWN - Norfolk  
SWIS - 406289

2 0 1 6 T E N T A T I V E A S S E S S M E N T R O L L  
T A X A B L E SECTION OF THE ROLL - 1  
TAX MAP NUMBER SEQUENCE  
UNIFORM PERCENT OF VALUE IS 082.00  
UNIFORM PERCENT OF VALUE IS 082.00

PAGE 437  
VALUATION DATE-JUL 01, 2015  
TAXABLE STATUS DATE-MAR 01, 2016

TAX MAP PARCEL NUMBER	PROPERTY LOCATION & CLASS	ASSESSMENT	EXEMPTION CODE	COUNTY	TOWN	SCHOOL
CURRENT OWNERS NAME	SCHOOL DISTRICT	LAND	TAX DESCRIPTION	TAXABLE VALUE		
CURRENT OWNERS ADDRESS	PARCEL SIZE/GRID COORD	TOTAL	SPECIAL DISTRICTS	ACCOUNT NO.		
***** 32.001-1-35 *****						
32.001-1-35	3577 SH 310					1-123-11
Moore Jack Randall	240 Rural res		Basic Star 41854	0	0	24,600
3577 State Highway 310	Norwood-Norfolk 406201	32,800	COUNTY TAXABLE VALUE		89,600	
Norfolk, NY 13667	Easement 1888/24497 & 2000/10961	89,600	TOWN TAXABLE VALUE		89,600	
	FRNT 1260.00 DPTH		SCHOOL TAXABLE VALUE		65,000	
	ACRES 103.20 BANK8888111		FD028 Norfolk Fire Dist		89,600 TO M	
	EAST-0318185 NRTH-1752652					
	DEED BOOK 2008 PG-6697					
	FULL MARKET VALUE	109,268				
*****						



STATE OF NEW YORK  
 COUNTY - St Lawrence  
 TOWN - Norfolk  
 SWIS - 406289

2 0 1 6 T E N T A T I V E A S S E S S M E N T R O L L  
 T A X A B L E S E C T I O N O F T H E R O L L - 1  
 M A P S E C T I O N - 0 3 2  
 S U B - S E C T I O N - 0 0 1  
 U N I F O R M P E R C E N T O F V A L U E I S 0 8 2 . 0 0

PAGE 438  
 VALUATION DATE-JUL 01, 2015  
 TAXABLE STATUS DATE-MAR 01, 2016  
 RPS150/V04/L015  
 CURRENT DATE 4/26/2016

\*\*\* S P E C I A L D I S T R I C T S U M M A R Y \*\*\*

CODE	DISTRICT NAME	TOTAL PARCELS	EXTENSION TYPE	EXTENSION VALUE	AD VALOREM VALUE	EXEMPT AMOUNT	TAXABLE VALUE
AG002	Ag Dist #2	33	MOVTAX				
FD028	Norfolk Fire D	50	TOTAL M		2332,700		2332,700

\*\*\* S C H O O L D I S T R I C T S U M M A R Y \*\*\*

CODE	DISTRICT NAME	TOTAL PARCELS	ASSESSED LAND	ASSESSED TOTAL	EXEMPT AMOUNT	TOTAL TAXABLE	STAR AMOUNT	STAR TAXABLE
406201	Norwood-Norfolk	50	585,610	2332,700	6,414	2326,286	704,300	1621,986
	S U B - T O T A L	50	585,610	2332,700	6,414	2326,286	704,300	1621,986
	T O T A L	50	585,610	2332,700	6,414	2326,286	704,300	1621,986

\*\*\* S Y S T E M C O D E S S U M M A R Y \*\*\*

NO SYSTEM EXEMPTIONS AT THIS LEVEL

\*\*\* E X E M P T I O N S U M M A R Y \*\*\*

CODE	DESCRIPTION	TOTAL PARCELS	COUNTY	TOWN	SCHOOL
41122	VET WAR C	2	19,680		
41123	VET WAR T	2		14,760	
41132	VET COM C	1	16,400		
41133	VET COM T	1		12,300	
41161	CW_15_VET/	1	9,840	9,840	
41720	Ag Distric	1			
41834	Enhanced S	9			347,200
41854	Basic Star	15			357,100
47450	Fisher Act	3	6,414	6,414	6,414
	T O T A L	35	52,334	43,314	710,714

STATE OF NEW YORK  
COUNTY - St Lawrence  
TOWN - Norfolk  
SWIS - 406289

2 0 1 6 T E N T A T I V E A S S E S S M E N T R O L L  
T A X A B L E SECTION OF THE ROLL - 1  
M A P S E C T I O N - 032  
S U B - S E C T I O N - 001  
UNIFORM PERCENT OF VALUE IS 082.00

PAGE 439  
VALUATION DATE-JUL 01, 2015  
TAXABLE STATUS DATE-MAR 01, 2016  
RPS150/V04/L015  
CURRENT DATE 4/26/2016

\*\*\* G R A N D T O T A L S \*\*\*

ROLL SEC	DESCRIPTION	TOTAL PARCELS	ASSESSED LAND	ASSESSED TOTAL	TAXABLE COUNTY	TAXABLE TOWN	TAXABLE SCHOOL	STAR TAXABLE
1	TAXABLE	50	585,610	2332,700	2280,366	2289,386	2326,286	1621,986

STATE OF NEW YORK  
COUNTY - St Lawrence  
TOWN - Norfolk  
SWIS - 406289

2 0 1 6 T E N T A T I V E A S S E S S M E N T R O L L  
T A X A B L E SECTION OF THE ROLL - 1

PAGE 440  
VALUATION DATE-JUL 01, 2015  
TAXABLE STATUS DATE-MAR 01, 2016

TAX MAP NUMBER SEQUENCE  
UNIFORM PERCENT OF VALUE IS 082.00  
UNIFORM PERCENT OF VALUE IS 082.00

TAX MAP PARCEL NUMBER	PROPERTY LOCATION & CLASS	ASSESSMENT	EXEMPTION CODE-----	COUNTY-----	TOWN-----	SCHOOL
CURRENT OWNERS NAME	SCHOOL DISTRICT	LAND	TAX DESCRIPTION	TAXABLE VALUE		ACCOUNT NO.
CURRENT OWNERS ADDRESS	PARCEL SIZE/GRID COORD	TOTAL	SPECIAL DISTRICTS			
*****						
32.002-1-2	SH 310			32.002-1-2		1- 46-10
Tessier Donna	322 Rural vac>10		COUNTY TAXABLE VALUE	17,800		
PO Box 29	Norwood-Norfolk 406201	17,800	TOWN TAXABLE VALUE	17,800		
Chase Mills, NY 13621	FRNT 1020.00 DPTH	17,800	SCHOOL TAXABLE VALUE	17,800		
	ACRES 56.50		FD028 Norfolk Fire Dist	17,800	TO M	
	EAST-0324340 NRTH-1759908					
	DEED BOOK 2004 PG-6242					
	FULL MARKET VALUE	21,707				
*****						
32.002-1-3.1	4000 SH 310			32.002-1-3.1		1- 34-12
Aumell Kirk A	270 Mfg housing		Basic Star 41854	0	0	24,600
Cynthia Marie	Norwood-Norfolk 406201	7,600	COUNTY TAXABLE VALUE	70,000		
4000 State Highway 310	Mob Hm & 28X44 Garage	70,000	TOWN TAXABLE VALUE	70,000		
Norfolk, NY 13667	FRNT 400.00 DPTH		SCHOOL TAXABLE VALUE	45,400		
	ACRES 7.30		FD028 Norfolk Fire Dist	70,000	TO M	
	EAST-0324723 NRTH-1758898					
	DEED BOOK 1106 PG-117					
	FULL MARKET VALUE	85,366				
*****						
32.002-1-4	401 River Rd			32.002-1-4		1- 80- 2
Villnave Larry F	210 1 Family Res		Basic Star 41854	0	0	24,600
Villnave Susan K	Norwood-Norfolk 406201	8,100	COUNTY TAXABLE VALUE	85,800		
545 River Rd	225x160x218x165 Colonial	85,800	TOWN TAXABLE VALUE	85,800		
Norfolk, NY 13667	FRNT 225.00 DPTH 163.00		SCHOOL TAXABLE VALUE	61,200		
	EAST-0330426 NRTH-1759733		FD028 Norfolk Fire Dist	85,800	TO M	
	DEED BOOK 2001 PG-18569		LT023 Raymondville Light	85,800	TO M	
	FULL MARKET VALUE	104,634				
*****						
32.002-1-5.11	397,545 River Rd			32.002-1-5.11		1- 24- 5.1
Villnave Larry F	117 Horse farm		COUNTY TAXABLE VALUE	65,500		
Villnave Susan K	Norwood-Norfolk 406201	36,500	TOWN TAXABLE VALUE	65,500		
545 River Rd	Barns & 1974 Trlr 14X70	65,500	SCHOOL TAXABLE VALUE	65,500		
Norfolk, NY 13667	ACRES 196.20		AG002 Ag Dist #2	.00	MT	
	EAST-0330231 NRTH-1762157		FD028 Norfolk Fire Dist	65,500	TO M	
	DEED BOOK 2001 PG-18569		LT023 Raymondville Light	65,500	TO M	
	FULL MARKET VALUE	79,878				
*****						
32.002-1-6.2	361 River Rd			32.002-1-6.2		1- 29-12.2
McGee Ann Therese	270 Mfg housing		Basic Star 41854	0	0	11,400
PO Box 552	Norwood-Norfolk 406201	6,400	COUNTY TAXABLE VALUE	11,400		
Norfolk, NY 13667	FRNT 100.00 DPTH 300.00	11,400	TOWN TAXABLE VALUE	11,400		
	ACRES 0.69		SCHOOL TAXABLE VALUE	0		
	EAST-0329745 NRTH-1758959		FD028 Norfolk Fire Dist	11,400	TO M	
	DEED BOOK 962 PG-01082					
	FULL MARKET VALUE	13,902				
*****						

STATE OF NEW YORK  
COUNTY - St Lawrence  
TOWN - Norfolk  
SWIS - 406289

2 0 1 6 T E N T A T I V E A S S E S S M E N T R O L L

T A X A B L E SECTION OF THE ROLL - 1

VALUATION DATE-JUL 01, 2015

TAXABLE STATUS DATE-MAR 01, 2016

TAX MAP NUMBER SEQUENCE

UNIFORM PERCENT OF VALUE IS 082.00

UNIFORM PERCENT OF VALUE IS 082.00

TAX MAP PARCEL NUMBER	PROPERTY LOCATION & CLASS	ASSESSMENT	EXEMPTION CODE	COUNTY	TOWN	SCHOOL
CURRENT OWNERS NAME	SCHOOL DISTRICT	LAND	TAX DESCRIPTION	TAXABLE VALUE		
CURRENT OWNERS ADDRESS	PARCEL SIZE/GRID COORD	TOTAL	SPECIAL DISTRICTS			ACCOUNT NO.
*****						
	355 River Rd			32.002-1-6.12		*****
32.002-1-6.12	210 1 Family Res		Basic Star 41854	0	0	0 24,600
Gilbo Jennifer	Norwood-Norfolk 406201	7,500	COUNTY TAXABLE VALUE		55,000	
355 River Rd	FRNT 145.00 DPTH 275.00	55,000	TOWN TAXABLE VALUE		55,000	
Norfolk, NY 13667	ACRES 0.99		SCHOOL TAXABLE VALUE		30,400	
	EAST-0329672 NRTH-1758877		AG002 Ag Dist #2		.00 MT	
	DEED BOOK 2011 PG-7484		FD028 Norfolk Fire Dist		55,000 TO M	
	FULL MARKET VALUE	67,073				
*****						
	367 River Rd			32.002-1-6.13		*****
32.002-1-6.13	210 1 Family Res		Basic Star 41854	0	0	0 24,600
Charter Melvin A	Norwood-Norfolk 406201	8,200	COUNTY TAXABLE VALUE		26,000	
Charter Debra	FRNT 164.00 DPTH 470.00	26,000	TOWN TAXABLE VALUE		26,000	
367 River Rd	ACRES 2.60		SCHOOL TAXABLE VALUE		1,400	
Norfolk, NY 13667	EAST-0329663 NRTH-1759159		AG002 Ag Dist #2		.00 MT	
	DEED BOOK 1090 PG-1078		FD028 Norfolk Fire Dist		26,000 TO M	
	FULL MARKET VALUE	31,707				
*****						
	River Rd			32.002-1-6.111		*****
32.002-1-6.111	312 Vac w/imprv		COUNTY TAXABLE VALUE		25,900	1- 29-12.1
Eurto Robert L	Norwood-Norfolk 406201	21,800	TOWN TAXABLE VALUE		25,900	
Eurto Rose E	ACRES 54.30	25,900	SCHOOL TAXABLE VALUE		25,900	
331 River Rd	EAST-0328915 NRTH-1759781		AG002 Ag Dist #2		.00 MT	
Norfolk, NY 13667	DEED BOOK 1089 PG-618		FD028 Norfolk Fire Dist		25,900 TO M	
	FULL MARKET VALUE	31,585				
*****						
	356 River Rd			32.002-1-6.112		*****
32.002-1-6.112	322 Rural vac>10		COUNTY TAXABLE VALUE		5,400	
Eurto Paul A	Norwood-Norfolk 406201	5,400	TOWN TAXABLE VALUE		5,400	
Rd	FRNT 421.00 DPTH	5,400	SCHOOL TAXABLE VALUE		5,400	
PO Box 65	ACRES 13.00		AG002 Ag Dist #2		.00 MT	
Norfolk, NY 13667	EAST-0330305 NRTH-1758043		FD028 Norfolk Fire Dist		5,400 TO M	
	DEED BOOK 2009 PG-17871					
	FULL MARKET VALUE	6,585				
*****						
	331 River Rd			32.002-1-7		*****
32.002-1-7	210 1 Family Res		VET WAR C 41122	0	5,655	0 1- 38- 4
Eurto Robert	Norwood-Norfolk 406201	5,800	VET WAR T 41123	0	0	5,655 0
Eurto Rose E	ACRES 1.00	37,700	Enhanced S 41834	0	0	0 37,700
331 River Rd	EAST-0329139 NRTH-1758620		COUNTY TAXABLE VALUE		32,045	
Norfolk, NY 13667	DEED BOOK 824 PG-68		TOWN TAXABLE VALUE		32,045	
	FULL MARKET VALUE	45,976	SCHOOL TAXABLE VALUE		0	
			FD028 Norfolk Fire Dist		37,700 TO M	
*****						

STATE OF NEW YORK  
COUNTY - St Lawrence  
TOWN - Norfolk  
SWIS - 406289

2 0 1 6 T E N T A T I V E A S S E S S M E N T R O L L  
T A X A B L E SECTION OF THE ROLL - 1

PAGE 442  
VALUATION DATE-JUL 01, 2015  
TAXABLE STATUS DATE-MAR 01, 2016

TAX MAP NUMBER SEQUENCE  
UNIFORM PERCENT OF VALUE IS 082.00  
UNIFORM PERCENT OF VALUE IS 082.00

TAX MAP PARCEL NUMBER	PROPERTY LOCATION & CLASS	ASSESSMENT	EXEMPTION CODE	COUNTY	TOWN	SCHOOL
CURRENT OWNERS NAME	SCHOOL DISTRICT	LAND	TAX DESCRIPTION	TAXABLE VALUE		ACCOUNT NO.
CURRENT OWNERS ADDRESS	PARCEL SIZE/GRID COORD	TOTAL	SPECIAL DISTRICTS			
*****						
32.002-1-8	324 River Rd			32.002-1-8		1-100-11
Roy Paul	210 1 Family Res		Basic Star 41854	0	0	24,600
324 River Rd	Norwood-Norfolk 406201	8,000	COUNTY TAXABLE VALUE		44,400	
Norfolk, NY 13667	180x205x150x200	44,400	TOWN TAXABLE VALUE		44,400	
	FRNT 180.00 DPTH 203.00		SCHOOL TAXABLE VALUE		19,800	
	EAST-0329368 NRTH-1758125		FD028 Norfolk Fire Dist		44,400 TO M	
	DEED BOOK 2000 PG-11737					
	FULL MARKET VALUE	54,146				
*****						
32.002-1-9	320 River Rd			32.002-1-9		1- 12-13
Thomas Bertha (Remington)	270 Mfg housing		COUNTY TAXABLE VALUE		24,600	
9379 State Highway 56	Norwood-Norfolk 406201	7,500	TOWN TAXABLE VALUE		24,600	
Massena, NY 13662	FRNT 150.00 DPTH 200.00	24,600	SCHOOL TAXABLE VALUE		24,600	
	EAST-0329273 NRTH-1758000		FD028 Norfolk Fire Dist		24,600 TO M	
	DEED BOOK 00966 PG-01026					
	FULL MARKET VALUE	30,000				
*****						
32.002-1-10.2	306 River Rd			32.002-1-10.2		1- 18- 8.2
Fullerton Kevin D	210 1 Family Res		COUNTY TAXABLE VALUE		31,600	
185 Murphy Rd	Norwood-Norfolk 406201	7,500	TOWN TAXABLE VALUE		31,600	
Norwood, NY 13668	.69 Ar	31,600	SCHOOL TAXABLE VALUE		31,600	
	FRNT 150.00 DPTH 200.00		FD028 Norfolk Fire Dist		31,600 TO M	
	EAST-0329033 NRTH-1757749					
	DEED BOOK 1081 PG-80					
	FULL MARKET VALUE	38,537				
*****						
32.002-1-10.3	310 River Rd			32.002-1-10.3		1- 18- 8.3
Brothers Allen	210 1 Family Res		Dis & Lim 41932	0	13,900	0
Brothers Katherine	Norwood-Norfolk 406201	7,500	Basic Star 41854	0	0	24,600
310 River Rd	FRNT 150.00 DPTH 200.00	55,600	COUNTY TAXABLE VALUE		41,700	
Norfolk, NY 13667	ACRES 0.69		TOWN TAXABLE VALUE		55,600	
	EAST-0329133 NRTH-1757852		SCHOOL TAXABLE VALUE		31,000	
	DEED BOOK 1102 PG-109		FD028 Norfolk Fire Dist		55,600 TO M	
	FULL MARKET VALUE	67,805				
*****						
32.002-1-11.1	311 River Rd			32.002-1-11.1		1- 73- 1.1
Dickey Robert J	112 Dairy farm		COUNTY TAXABLE VALUE		138,000	
Lei I-Sien	Norwood-Norfolk 406201	35,900	TOWN TAXABLE VALUE		138,000	
311 River Rd	2nd Site 650	138,000	SCHOOL TAXABLE VALUE		138,000	
Norfolk, NY 13667	ACRES 138.30 BANK8888830		AG002 Ag Dist #2		.00 MT	
	EAST-0328045 NRTH-1758915		FD028 Norfolk Fire Dist		138,000 TO M	
	DEED BOOK 2012 PG-2131					
	FULL MARKET VALUE	168,293				
*****						

STATE OF NEW YORK  
COUNTY - St Lawrence  
TOWN - Norfolk  
SWIS - 406289

2 0 1 6 T E N T A T I V E A S S E S S M E N T R O L L  
T A X A B L E SECTION OF THE ROLL - 1

PAGE 443  
VALUATION DATE-JUL 01, 2015  
TAXABLE STATUS DATE-MAR 01, 2016

TAX MAP NUMBER SEQUENCE  
UNIFORM PERCENT OF VALUE IS 082.00  
UNIFORM PERCENT OF VALUE IS 082.00

TAX MAP PARCEL NUMBER	PROPERTY LOCATION & CLASS	ASSESSMENT	EXEMPTION CODE-----	COUNTY-----	TOWN-----	SCHOOL
CURRENT OWNERS NAME	SCHOOL DISTRICT	LAND	TAX DESCRIPTION	TAXABLE VALUE		
CURRENT OWNERS ADDRESS	PARCEL SIZE/GRID COORD	TOTAL	SPECIAL DISTRICTS			ACCOUNT NO.
*****						
	233 River Rd			32.002-1-12		*****
32.002-1-12	112 Dairy farm		COUNTY TAXABLE VALUE	40,000		1- 27- 6
Hayes Patrick J	Norwood-Norfolk 406201	35,000	TOWN TAXABLE VALUE	40,000		
Hayes Cathleen E	105 Ar Agri-Dairy	40,000	SCHOOL TAXABLE VALUE	40,000		
11 Overbrook Ave	ACRES 103.30		AG002 Ag Dist #2	.00 MT		
Binghamton, NY 13903	EAST-0327155 NRTH-1757458		FD028 Norfolk Fire Dist	40,000 TO M		
	DEED BOOK 1999 PG-2733					
	FULL MARKET VALUE	48,780				
*****						
	River Rd			32.002-1-13.1		*****
32.002-1-13.1	322 Rural vac>10		COUNTY TAXABLE VALUE	25,400		1-110-13
Snow Harry K Jr & James	Norwood-Norfolk 406201	25,400	TOWN TAXABLE VALUE	25,400		
Gang Jean M	Trout Brook Frt	25,400	SCHOOL TAXABLE VALUE	25,400		
34 Oak St	FRNT 310.00 DPTH		AG002 Ag Dist #2	.00 MT		
Waddington, NY 13694	ACRES 81.00		FD028 Norfolk Fire Dist	25,400 TO M		
	EAST-0326271 NRTH-1755878					
	DEED BOOK 2015 PG-5437					
	FULL MARKET VALUE	30,976				
*****						
	197 River Rd			32.002-1-13.2		*****
32.002-1-13.2	210 1 Family Res		COUNTY TAXABLE VALUE	39,600		
Snow Harry K Jr	Norwood-Norfolk 406201	4,000	TOWN TAXABLE VALUE	39,600		
34 Oak St	321'x202'x527'x294'	39,600	SCHOOL TAXABLE VALUE	39,600		
Waddington, NY 13694	FRNT 295.00 DPTH 177.00		AG002 Ag Dist #2	.00 MT		
	ACRES 1.70		FD028 Norfolk Fire Dist	39,600 TO M		
	EAST-0327271 NRTH-1755730					
	DEED BOOK 2015 PG-5419					
	FULL MARKET VALUE	48,293				
*****						
	Blanchard Rd			32.002-1-14		*****
32.002-1-14	105 Vac farmland		COUNTY TAXABLE VALUE	32,100		1-110-14
Snow Harry K Jr & James	Norwood-Norfolk 406201	32,100	TOWN TAXABLE VALUE	32,100		
Gang Jean M	ACRES 128.00	32,100	SCHOOL TAXABLE VALUE	32,100		
34 Oak St	EAST-0325248 NRTH-1757712		AG002 Ag Dist #2	.00 MT		
Waddington, NY 13694	DEED BOOK 2015 PG-5437		FD028 Norfolk Fire Dist	32,100 TO M		
	FULL MARKET VALUE	39,146				
*****						
	99, 101 Blanchard Rd			32.002-1-15.11		*****
32.002-1-15.11	210 1 Family Res		VET COM C 41132	0	11,250	0
Ashley Gordon S	Norwood-Norfolk 406201	8,000	VET COM T 41133	0	0	11,250
PO Box 488	3.15a(d)	45,000	VET DIS T 41143	0	0	18,000
Norfolk, NY 13667	FRNT 467.00 DPTH 294.00		VET DIS C 41142	0	18,000	0
	ACRES 3.10		Basic Star 41854	0	0	0
	EAST-0325813 NRTH-1757883		COUNTY TAXABLE VALUE	15,750		24,600
	DEED BOOK 2004 PG-8850		TOWN TAXABLE VALUE	15,750		
	FULL MARKET VALUE	54,878	SCHOOL TAXABLE VALUE	20,400		
			FD028 Norfolk Fire Dist	45,000 TO M		
*****						

STATE OF NEW YORK  
COUNTY - St Lawrence  
TOWN - Norfolk  
SWIS - 406289

2 0 1 6 T E N T A T I V E A S S E S S M E N T R O L L  
T A X A B L E SECTION OF THE ROLL - 1

PAGE 444  
VALUATION DATE-JUL 01, 2015  
TAXABLE STATUS DATE-MAR 01, 2016

TAX MAP NUMBER SEQUENCE  
UNIFORM PERCENT OF VALUE IS 082.00  
UNIFORM PERCENT OF VALUE IS 082.00

TAX MAP PARCEL NUMBER	PROPERTY LOCATION & CLASS	ASSESSMENT	EXEMPTION CODE	COUNTY	TOWN	SCHOOL
CURRENT OWNERS NAME	SCHOOL DISTRICT	LAND	TAX DESCRIPTION	TAXABLE VALUE		
CURRENT OWNERS ADDRESS	PARCEL SIZE/GRID COORD	TOTAL	SPECIAL DISTRICTS			ACCOUNT NO.
*****						
4016 SH 310				32.002-1-16		*****
32.002-1-16	210 1 Family Res		Basic Star 41854	0	0	1- 34-15.1
Lamendola Gloria	Norwood-Norfolk 406201	8,600	COUNTY TAXABLE VALUE		8,600	
% Ferdinand Jackson	FRNT 208.00 DPTH 300.00	8,600	TOWN TAXABLE VALUE		8,600	
47G Huffs Church Rd	ACRES 1.40		SCHOOL TAXABLE VALUE		8,600	
Alburtis, PA 18011-2220	EAST-0325047 NRTH-1759530		FD028 Norfolk Fire Dist		8,600 TO M	
	DEED BOOK 929 PG-00337					
	FULL MARKET VALUE	10,488				
*****						
4032 SH 310				32.002-1-18		*****
32.002-1-18	210 1 Family Res		Basic Star 41854	0	0	1- 34-15.1
Allen Mark	Norwood-Norfolk 406201	10,400	COUNTY TAXABLE VALUE		74,700	
Allen Lynne A	FRNT 673.00 DPTH	74,700	TOWN TAXABLE VALUE		74,700	
4032 State Highway 310	ACRES 9.30 BANK8888830		SCHOOL TAXABLE VALUE		50,100	
Norfolk, NY 13667	EAST-0325401 NRTH-1759749		FD028 Norfolk Fire Dist		74,700 TO M	
	DEED BOOK 1106 PG-1049					
	FULL MARKET VALUE	91,098				
*****						
8616 SH 56				32.002-2-1		*****
32.002-2-1	210 1 Family Res		Basic Star 41854	0	0	1- 62- 4
Planty Thomas E	Norwood-Norfolk 406201	6,400	COUNTY TAXABLE VALUE		69,100	
Planty Barbara K	1.25 Ar	69,100	TOWN TAXABLE VALUE		69,100	
PO Box 253	ACRES 1.30		SCHOOL TAXABLE VALUE		44,500	
Raymondville, NY 13678-0253	EAST-0332582 NRTH-1759927		FD028 Norfolk Fire Dist		69,100 TO M	
	DEED BOOK 1100 PG-651		LT023 Raymondville Light		69,100 TO M	
	FULL MARKET VALUE	84,268	WD004 Raymondville Water		69,100 TO M	
*****						
8608 SH 56				32.002-2-2		*****
32.002-2-2	210 1 Family Res		Basic Star 41854	0	0	1- 77- 2
Rust David	Norwood-Norfolk 406201	6,500	COUNTY TAXABLE VALUE		87,500	
Rust Trina	FRNT 175.00 DPTH 390.00	87,500	TOWN TAXABLE VALUE		87,500	
8608 State Highway 56	ACRES 1.60		SCHOOL TAXABLE VALUE		62,900	
Norfolk, NY 13667	EAST-0332559 NRTH-1759787		FD028 Norfolk Fire Dist		87,500 TO M	
	DEED BOOK 2006 PG-14387		LT023 Raymondville Light		87,500 TO M	
	FULL MARKET VALUE	106,707	WD004 Raymondville Water		87,500 TO M	
*****						
8604 SH 56				32.002-2-3		*****
32.002-2-3	210 1 Family Res		COUNTY TAXABLE VALUE		64,500	1- 99- 5
Landoll Michael J	Norwood-Norfolk 406201	5,900	TOWN TAXABLE VALUE		64,500	
156 Lakeshore Dr	FRNT 90.00 DPTH 230.00	64,500	SCHOOL TAXABLE VALUE		64,500	
Norwood, NY 13668	ACRES 0.61 BANK8888111		FD028 Norfolk Fire Dist		64,500 TO M	
	EAST-0332550 NRTH-1759652		LT023 Raymondville Light		64,500 TO M	
	DEED BOOK 2013 PG-14726		WD004 Raymondville Water		64,500 TO M	
	FULL MARKET VALUE	78,659				
*****						

STATE OF NEW YORK  
COUNTY - St Lawrence  
TOWN - Norfolk  
SWIS - 406289

2 0 1 6 T E N T A T I V E A S S E S S M E N T R O L L  
T A X A B L E SECTION OF THE ROLL - 1

PAGE 445  
VALUATION DATE-JUL 01, 2015  
TAXABLE STATUS DATE-MAR 01, 2016

TAX MAP NUMBER SEQUENCE  
UNIFORM PERCENT OF VALUE IS 082.00  
UNIFORM PERCENT OF VALUE IS 082.00

TAX MAP PARCEL NUMBER	PROPERTY LOCATION & CLASS	ASSESSMENT	EXEMPTION CODE	COUNTY	TOWN	SCHOOL
CURRENT OWNERS NAME	SCHOOL DISTRICT	LAND	TAX DESCRIPTION	TAXABLE VALUE		
CURRENT OWNERS ADDRESS	PARCEL SIZE/GRID COORD	TOTAL	SPECIAL DISTRICTS			ACCOUNT NO.
***** 32.002-2-4 *****						
8602 SH 56						1-38-8
32.002-2-4	210 1 Family Res		Basic Star 41854	0	0	24,600
Goodspeed Ricky	Norwood-Norfolk 406201	6,300	COUNTY TAXABLE VALUE		58,300	
Goodspeed Karen	FRNT 110.00 DPTH 240.00	58,300	TOWN TAXABLE VALUE		58,300	
8602 State Highway 56	EAST-0332539 NRTH-1759553		SCHOOL TAXABLE VALUE		33,700	
Norfolk, NY 13667	DEED BOOK 993 PG-00503		FD028 Norfolk Fire Dist		58,300 TO M	
	FULL MARKET VALUE	71,098	LT023 Raymondville Light		58,300 TO M	
			WD004 Raymondville Water		58,300 TO M	
***** 32.002-2-5.2 *****						
8580 SH 56						1-108-10.2
32.002-2-5.2	270 Mfg housing		Basic Star 41854	0	0	24,600
Thrana Benedikt Jr	Norwood-Norfolk 406201	6,200	COUNTY TAXABLE VALUE		54,200	
Thrana Bonita	ACRES 0.69	54,200	TOWN TAXABLE VALUE		54,200	
PO Box 177	EAST-0332505 NRTH-1759031		SCHOOL TAXABLE VALUE		29,600	
Raymondville, NY 13678-0177	DEED BOOK 1011 PG-00616		FD028 Norfolk Fire Dist		54,200 TO M	
	FULL MARKET VALUE	66,098	LT023 Raymondville Light		54,200 TO M	
			WD004 Raymondville Water		54,200 TO M	
***** 32.002-2-5.12 *****						
8564 SH 56						
32.002-2-5.12	210 1 Family Res		Basic Star 41854	0	0	24,600
McNulty Patrick J	Norwood-Norfolk 406201	5,500	COUNTY TAXABLE VALUE		85,200	
PO Box 35	FRNT 100.00 DPTH 374.00	85,200	TOWN TAXABLE VALUE		85,200	
Raymondville, NY 13678-0035	EAST-0332483 NRTH-1758611		SCHOOL TAXABLE VALUE		60,600	
	DEED BOOK 1101 PG-701		FD028 Norfolk Fire Dist		85,200 TO M	
	FULL MARKET VALUE	103,902	LT023 Raymondville Light		85,200 TO M	
			WD004 Raymondville Water		85,200 TO M	
***** 32.002-2-6 *****						
8576 SH 56						1-116-10
32.002-2-6	270 Mfg housing		VET WAR C 41122	0	3,000	0
White Marion (LU)	Norwood-Norfolk 406201	6,400	VET WAR T 41123	0	0	3,000
PO Box 93	100x300x100x300 Trlr	20,000	Basic Star 41854	0	0	20,000
Raymondville, NY 13678-0093	FRNT 100.00 DPTH 300.00		COUNTY TAXABLE VALUE		17,000	
	EAST-0332490 NRTH-1758936		TOWN TAXABLE VALUE		17,000	
	DEED BOOK 2014 PG-15410		SCHOOL TAXABLE VALUE		0	
	FULL MARKET VALUE	24,390	FD028 Norfolk Fire Dist		20,000 TO M	
			LT023 Raymondville Light		20,000 TO M	
			WD004 Raymondville Water		20,000 TO M	
***** 32.002-2-7 *****						
8558 SH 56						1-87-7
32.002-2-7	270 Mfg housing		Basic Star 41854	0	0	18,000
McPhilomy James P	Norwood-Norfolk 406201	6,400	COUNTY TAXABLE VALUE		18,000	
McPhilomy Kayla Rae Michelle	170x300	18,000	TOWN TAXABLE VALUE		18,000	
1381 State Highway 420	FRNT 170.00 DPTH		SCHOOL TAXABLE VALUE		0	
Norfolk, NY 13667-3244	ACRES 1.20		FD028 Norfolk Fire Dist		18,000 TO M	
	EAST-0332444 NRTH-1758496		LT023 Raymondville Light		18,000 TO M	
	DEED BOOK 2015 PG-14156		WD004 Raymondville Water		18,000 TO M	
	FULL MARKET VALUE	21,951				
*****						



STATE OF NEW YORK  
COUNTY - St Lawrence  
TOWN - Norfolk  
SWIS - 406289

2 0 1 6 T E N T A T I V E A S S E S S M E N T R O L L  
T A X A B L E SECTION OF THE ROLL - 1

PAGE 446  
VALUATION DATE-JUL 01, 2015  
TAXABLE STATUS DATE-MAR 01, 2016

TAX MAP NUMBER SEQUENCE  
UNIFORM PERCENT OF VALUE IS 082.00  
UNIFORM PERCENT OF VALUE IS 082.00

TAX MAP PARCEL NUMBER	PROPERTY LOCATION & CLASS	ASSESSMENT	EXEMPTION CODE	COUNTY	TOWN	SCHOOL
CURRENT OWNERS NAME	SCHOOL DISTRICT	LAND	TAX DESCRIPTION	TAXABLE VALUE		
CURRENT OWNERS ADDRESS	PARCEL SIZE/GRID COORD	TOTAL	SPECIAL DISTRICTS			ACCOUNT NO.
*****						
8554 SH 56				32.002-2-8		*****
32.002-2-8	210 1 Family Res		Basic Star 41854	0	0	1- 87- 5
Opdyke Timothy A	Norwood-Norfolk 406201	5,900	COUNTY TAXABLE VALUE		79,100	24,600
Opdyke Carol Sherman	FRNT 200.00 DPTH 100.00	79,100	TOWN TAXABLE VALUE		79,100	
PO Box 482	ACRES 0.45		SCHOOL TAXABLE VALUE		54,500	
Norfolk, NY 13667	EAST-0332381 NRTH-1758282		FD028 Norfolk Fire Dist		79,100 TO M	
	DEED BOOK 2011 PG-10888		LT023 Raymondville Light		79,100 TO M	
	FULL MARKET VALUE	96,463	WD004 Raymondville Water		79,100 TO M	
*****						
	Pleasant Dr			32.002-2-9		*****
32.002-2-9	314 Rural vac<10		COUNTY TAXABLE VALUE		4,000	1- 87- 6
Opdyke Timothy A	Norwood-Norfolk 406201	4,000	TOWN TAXABLE VALUE		4,000	
Revocable Living Trust	FRNT 100.00 DPTH 200.00	4,000	SCHOOL TAXABLE VALUE		4,000	
PO Box 482	EAST-0332492 NRTH-1758277		FD028 Norfolk Fire Dist		4,000 TO M	
Norfolk, NY 13667	DEED BOOK 2006 PG-22899		LT023 Raymondville Light		4,000 TO M	
	FULL MARKET VALUE	4,878	WD004 Raymondville Water		4,000 TO M	
*****						
	11 Pleasant Dr			32.002-2-10		*****
32.002-2-10	210 1 Family Res		Basic Star 41854	0	0	1-112- 6
Boshane Robert K	Norwood-Norfolk 406201	6,000	COUNTY TAXABLE VALUE		46,600	24,600
Clark Tina	FRNT 100.00 DPTH 200.00	46,600	TOWN TAXABLE VALUE		46,600	
11 Pleasant Dr	EAST-0332595 NRTH-1758280		SCHOOL TAXABLE VALUE		22,000	
Norfolk, NY 13667	DEED BOOK 2002 PG-12795		FD028 Norfolk Fire Dist		46,600 TO M	
	FULL MARKET VALUE	56,829	LT023 Raymondville Light		46,600 TO M	
			WD004 Raymondville Water		46,600 TO M	
*****						
	25 Pleasant Dr			32.002-2-11		*****
32.002-2-11	210 1 Family Res		Enhanced S 41834	0	0	1- 92- 5
Prutzman Ronald C	Norwood-Norfolk 406201	6,400	VET COM C 41132	0	16,400	53,550
Prutzman Jennifer	Lots 7,9 & 11	88,900	VET COM T 41133	0	0	0
PO Box 249	ACRES 1.40		COUNTY TAXABLE VALUE		72,500	
Raymondville, NY 13678-0249	EAST-0332785 NRTH-1758283		TOWN TAXABLE VALUE		76,600	
	DEED BOOK 1011 PG-00304		SCHOOL TAXABLE VALUE		35,350	
	FULL MARKET VALUE	108,415	FD028 Norfolk Fire Dist		88,900 TO M	
			LT023 Raymondville Light		88,900 TO M	
			WD004 Raymondville Water		88,900 TO M	
*****						
	22 Pleasant Dr			32.002-2-12		*****
32.002-2-12	210 1 Family Res		Basic Star 41854	0	0	1- 12-15
Sweet Jason C	Norwood-Norfolk 406201	6,000	COUNTY TAXABLE VALUE		89,700	24,600
Sweet Marsha S	Modular Lot 12	89,700	TOWN TAXABLE VALUE		89,700	
22 Pleasant Dr	FRNT 100.00 DPTH 200.00		SCHOOL TAXABLE VALUE		65,100	
Norfolk, NY 13667	ACRES 0.45		FD028 Norfolk Fire Dist		89,700 TO M	
	EAST-0332871 NRTH-1758039		LT023 Raymondville Light		89,700 TO M	
	DEED BOOK 2008 PG-14016		WD004 Raymondville Water		89,700 TO M	
	FULL MARKET VALUE	109,390				
*****						

STATE OF NEW YORK  
COUNTY - St Lawrence  
TOWN - Norfolk  
SWIS - 406289

2 0 1 6 T E N T A T I V E A S S E S S M E N T R O L L  
T A X A B L E SECTION OF THE ROLL - 1

PAGE 447  
VALUATION DATE-JUL 01, 2015  
TAXABLE STATUS DATE-MAR 01, 2016

TAX MAP NUMBER SEQUENCE  
UNIFORM PERCENT OF VALUE IS 082.00  
UNIFORM PERCENT OF VALUE IS 082.00

TAX MAP PARCEL NUMBER	PROPERTY LOCATION & CLASS	ASSESSMENT	EXEMPTION CODE	COUNTY	TOWN	SCHOOL
CURRENT OWNERS NAME	SCHOOL DISTRICT	LAND	TAX DESCRIPTION	TAXABLE VALUE		
CURRENT OWNERS ADDRESS	PARCEL SIZE/GRID COORD	TOTAL	SPECIAL DISTRICTS			ACCOUNT NO.
*****						
32.002-2-13	Pleasant Dr			32.002-2-13		1-102-14
Deleel Matthew R	311 Res vac land		COUNTY TAXABLE VALUE	4,000		
Deleel Lori	Norwood-Norfolk 406201	4,000	TOWN TAXABLE VALUE	4,000		
16 Pleasant Dr	1 Ar Vacant Land	4,000	SCHOOL TAXABLE VALUE	4,000		
Norfolk, NY 13667	FRNT 100.00 DPTH 200.00		FD028 Norfolk Fire Dist	4,000 TO M		
	EAST-0332774 NRTH-1758038		LT023 Raymondville Light	4,000 TO M		
	DEED BOOK 1037 PG-00250		WD004 Raymondville Water	4,000 TO M		
	FULL MARKET VALUE	4,878				
*****						
32.002-2-14	16 Pleasant Dr			32.002-2-14		1-102-15
Deleel Matthew R	210 1 Family Res		Basic Star 41854	0	0	24,600
Deleel Lori	Norwood-Norfolk 406201	8,300	COUNTY TAXABLE VALUE	60,000		
16 Pleasant Dr	ACRES 1.00	60,000	TOWN TAXABLE VALUE	60,000		
Norfolk, NY 13667	EAST-0332619 NRTH-1758047		SCHOOL TAXABLE VALUE	35,400		
	DEED BOOK 1037 PG-00250		FD028 Norfolk Fire Dist	60,000 TO M		
	FULL MARKET VALUE	73,171	LT023 Raymondville Light	60,000 TO M		
			WD004 Raymondville Water	60,000 TO M		
*****						
32.002-2-15	2 Pleasant Dr			32.002-2-15		1- 44-10
Jarvis Aaron B	210 1 Family Res		Basic Star 41854	0	0	24,600
Jarvis Karen E	Norwood-Norfolk 406201	6,300	COUNTY TAXABLE VALUE	84,200		
2 Pleasant Dr	ACRES 1.00	84,200	TOWN TAXABLE VALUE	84,200		
Norfolk, NY 13667	EAST-0332410 NRTH-1758041		SCHOOL TAXABLE VALUE	59,600		
	DEED BOOK 1108 PG-812		FD028 Norfolk Fire Dist	84,200 TO M		
	FULL MARKET VALUE	102,683	LT023 Raymondville Light	84,200 TO M		
			WD004 Raymondville Water	84,200 TO M		
*****						
32.002-2-16.2	33 Pleasant Dr			32.002-2-16.2		1- 63-12.2
Planty Mandy L	210 1 Family Res		Basic Star 41854	0	0	24,600
33 Pleasant Dr	Norwood-Norfolk 406201	9,800	COUNTY TAXABLE VALUE	115,000		
Norfolk, NY 13667	ACRES 1.40 BANK8888209	115,000	TOWN TAXABLE VALUE	115,000		
	EAST-0333093 NRTH-1758271		SCHOOL TAXABLE VALUE	90,400		
	DEED BOOK 2014 PG-9627		FD028 Norfolk Fire Dist	115,000 TO M		
	FULL MARKET VALUE	140,244	LT023 Raymondville Light	115,000 TO M		
			WD004 Raymondville Water	115,000 TO M		
*****						
32.002-2-16.3	44 Pleasant Dr			32.002-2-16.3		1- 63-12.3
Planty Dale E	210 1 Family Res		Basic Star 41854	0	0	24,600
Lyons Danielle N	Norwood-Norfolk 406201	8,400	COUNTY TAXABLE VALUE	102,200		
44 Pleasant Dr	207x200x209x200	102,200	TOWN TAXABLE VALUE	102,200		
Norfolk, NY 13667	FRNT 207.00 DPTH 200.00		SCHOOL TAXABLE VALUE	77,600		
	EAST-0333372 NRTH-1758033		FD028 Norfolk Fire Dist	102,200 TO M		
	DEED BOOK 2012 PG-20257		LT023 Raymondville Light	102,200 TO M		
	FULL MARKET VALUE	124,634	WD004 Raymondville Water	102,200 TO M		
*****						

STATE OF NEW YORK  
COUNTY - St Lawrence  
TOWN - Norfolk  
SWIS - 406289

2 0 1 6 T E N T A T I V E A S S E S S M E N T R O L L

T A X A B L E SECTION OF THE ROLL - 1

VALUATION DATE-JUL 01, 2015

TAXABLE STATUS DATE-MAR 01, 2016

TAX MAP NUMBER SEQUENCE

UNIFORM PERCENT OF VALUE IS 082.00

UNIFORM PERCENT OF VALUE IS 082.00

TAX MAP PARCEL NUMBER	PROPERTY LOCATION & CLASS	ASSESSMENT	EXEMPTION CODE	COUNTY	TOWN	SCHOOL
CURRENT OWNERS NAME	SCHOOL DISTRICT	LAND	TAX DESCRIPTION	TAXABLE VALUE		
CURRENT OWNERS ADDRESS	PARCEL SIZE/GRID COORD	TOTAL	SPECIAL DISTRICTS			ACCOUNT NO.
*****						
32.002-2-16.4	36 Pleasant Dr			32.002-2-16.4		*****
Chudzinski William	210 1 Family Res		Enhanced S 41834	0	0	1- 63-12.4
Chudzinski Cynthia	Norwood-Norfolk 406201	7,500	COUNTY TAXABLE VALUE	81,300		
PO Box 109	FRNT 150.00 DPTH 200.00	81,300	TOWN TAXABLE VALUE	81,300		
Raymondville, NY 13678-0109	ACRES 0.68		SCHOOL TAXABLE VALUE	27,750		
	EAST-0333200 NRTH-1758040		FD028 Norfolk Fire Dist	81,300 TO M		
	DEED BOOK 942 PG-00246		LT023 Raymondville Light	81,300 TO M		
	FULL MARKET VALUE	99,146	WD004 Raymondville Water	81,300 TO M		
*****						
32.002-2-16.5	45 Pleasant Dr			32.002-2-16.5		*****
Parker Larrie N	210 1 Family Res		Enhanced S 41834	0	0	1- 63-12.5
Parker Diane T	Norwood-Norfolk 406201	9,500	COUNTY TAXABLE VALUE	100,700		
45 Pleasant Dr	Split Level	100,700	TOWN TAXABLE VALUE	100,700		
Norfolk, NY 13667	278x216x277x219		SCHOOL TAXABLE VALUE	47,150		
	ACRES 1.40		FD028 Norfolk Fire Dist	100,700 TO M		
	EAST-0333368 NRTH-1758282		LT023 Raymondville Light	100,700 TO M		
	DEED BOOK 1040 PG-00908		WD004 Raymondville Water	100,700 TO M		
	FULL MARKET VALUE	122,805				
*****						
32.002-2-16.12	51 Pleasant Dr			32.002-2-16.12		*****
Larabee Steven J	210 1 Family Res		COUNTY TAXABLE VALUE	76,800		
51 Pleasant Dr	Norwood-Norfolk 406201	7,600	TOWN TAXABLE VALUE	76,800		
Norfolk, NY 13667-3296	1996 Doublewide	76,800	SCHOOL TAXABLE VALUE	76,800		
	FRNT 150.00 DPTH 220.00		FD028 Norfolk Fire Dist	76,800 TO M		
	EAST-0333600 NRTH-1758277		LT023 Raymondville Light	76,800 TO M		
	DEED BOOK 2015 PG-12719		WD004 Raymondville Water	76,800 TO M		
	FULL MARKET VALUE	93,659				
*****						
32.002-2-17.1	Sunset Dr			32.002-2-17.1		*****
McGregor Ernest	323 Vacant rural		COUNTY TAXABLE VALUE	3,700		1- 29- 1
8501 State Highway 56	Norwood-Norfolk 406201	3,700	TOWN TAXABLE VALUE	3,700		
Norfolk, NY 13667	ACRES 12.24	3,700	SCHOOL TAXABLE VALUE	3,700		
	EAST-0333300 NRTH-1757188		FD028 Norfolk Fire Dist	3,700 TO M		
	DEED BOOK 1106 PG-1052		WD004 Raymondville Water	3,700 TO M		
	FULL MARKET VALUE	4,512				
*****						
32.002-2-17.23	Sunset Dr			32.002-2-17.23		*****
Lafleur Dennis B	314 Rural vac<10		COUNTY TAXABLE VALUE	300		
Lafleur Linda I	Norwood-Norfolk 406201	300	TOWN TAXABLE VALUE	300		
PO Box 200	FRNT 33.00 DPTH 200.00	300	SCHOOL TAXABLE VALUE	300		
Raymondville, NY 13678-0200	EAST-0332845 NRTH-1757507		FD028 Norfolk Fire Dist	300 TO M		
	DEED BOOK 940 PG-505					
	FULL MARKET VALUE	366				
*****						

STATE OF NEW YORK  
COUNTY - St Lawrence  
TOWN - Norfolk  
SWIS - 406289

2 0 1 6 T E N T A T I V E A S S E S S M E N T R O L L  
T A X A B L E SECTION OF THE ROLL - 1

PAGE 449  
VALUATION DATE-JUL 01, 2015  
TAXABLE STATUS DATE-MAR 01, 2016

TAX MAP NUMBER SEQUENCE  
UNIFORM PERCENT OF VALUE IS 082.00  
UNIFORM PERCENT OF VALUE IS 082.00

TAX MAP PARCEL NUMBER	PROPERTY LOCATION & CLASS	ASSESSMENT	EXEMPTION CODE	COUNTY	TOWN	SCHOOL
CURRENT OWNERS NAME	SCHOOL DISTRICT	LAND	TAX DESCRIPTION	TAXABLE VALUE		
CURRENT OWNERS ADDRESS	PARCEL SIZE/GRID COORD	TOTAL	SPECIAL DISTRICTS			ACCOUNT NO.
***** 32.002-2-18.21 *****						
8516,8522	SH 56					
32.002-2-18.21	280 Res Multiple		Basic Star 41854	0	0	24,600
Monroe Robyn F	Norwood-Norfolk 406201	8,000	VET COM C 41132	0	16,400	0
8522 State Highway 56	FRNT 233.00 DPTH 600.00	90,800	VET COM T 41133	0	0	12,300
Norfolk, NY 13667	ACRES 3.10		COUNTY TAXABLE VALUE		74,400	0
	EAST-0332572 NRTH-1757405		TOWN TAXABLE VALUE		78,500	
	DEED BOOK 2009 PG-18890		SCHOOL TAXABLE VALUE		66,200	
	FULL MARKET VALUE	110,732	FD028 Norfolk Fire Dist		90,800	TO M
			WD004 Raymondville Water		90,800	TO M
***** 32.002-2-19 *****						
8508	SH 56					1- 62- 2
32.002-2-19	210 1 Family Res		COUNTY TAXABLE VALUE		57,600	
Casey Gary A	Norwood-Norfolk 406201	6,300	TOWN TAXABLE VALUE		57,600	
Casey Mary J	.75 Ar	57,600	SCHOOL TAXABLE VALUE		57,600	
30 Stark Rd	FRNT 150.00 DPTH		FD028 Norfolk Fire Dist		57,600	TO M
Norfolk, NY 13667	ACRES 1.00		WD004 Raymondville Water		57,600	TO M
	EAST-0332335 NRTH-1757188					
	DEED BOOK 999 PG-00025					
	FULL MARKET VALUE	70,244				
***** 32.002-2-20 *****						
8472	SH 56					1- 6- 3
32.002-2-20	210 1 Family Res		COUNTY TAXABLE VALUE		49,300	
Fregoe John W	Norwood-Norfolk 406201	5,500	TOWN TAXABLE VALUE		49,300	
Fregoe Susan B	FRNT 100.00 DPTH 150.00	49,300	SCHOOL TAXABLE VALUE		49,300	
275 Lakeshore Dr	ACRES 0.34		FD028 Norfolk Fire Dist		49,300	TO M
Norwood, NY 13668	EAST-0332203 NRTH-1756304		WD004 Raymondville Water		49,300	TO M
	DEED BOOK 00976 PG-00408					
	FULL MARKET VALUE	60,122				
***** 32.002-2-21 *****						
8468	SH 56					1- 42- 5
32.002-2-21	210 1 Family Res		Enhanced S 41834	0	0	37,900
Fregoe Janice	Norwood-Norfolk 406201	5,500	COUNTY TAXABLE VALUE		37,900	
8468 State Highway 56	FRNT 100.00 DPTH 150.00	37,900	TOWN TAXABLE VALUE		37,900	
Norfolk, NY 13667	EAST-0332204 NRTH-1756209		SCHOOL TAXABLE VALUE		0	
	DEED BOOK 790 PG-00219		FD028 Norfolk Fire Dist		37,900	TO M
	FULL MARKET VALUE	46,220	WD004 Raymondville Water		37,900	TO M
***** 32.002-2-22.2 *****						
8458	Sh 56					
32.002-2-22.2	240 Rural res		Basic Star 41854	0	0	24,600
Benway Gerald D II	Norwood-Norfolk 406201	7,000	COUNTY TAXABLE VALUE		48,800	
Benway Yvonne M	Double Wide	48,800	TOWN TAXABLE VALUE		48,800	
PO Box 127	150x1266x450x1077x300x200		SCHOOL TAXABLE VALUE		24,200	
Raymondville, NY 13678-0127	ACRES 11.70		FD028 Norfolk Fire Dist		48,800	TO M
	EAST-0332830 NRTH-1755756		WD004 Raymondville Water		48,800	TO M
	DEED BOOK 1071 PG-187					
	FULL MARKET VALUE	59,512				

STATE OF NEW YORK  
COUNTY - St Lawrence  
TOWN - Norfolk  
SWIS - 406289

2 0 1 6 T E N T A T I V E A S S E S S M E N T R O L L  
T A X A B L E SECTION OF THE ROLL - 1

PAGE 450  
VALUATION DATE-JUL 01, 2015  
TAXABLE STATUS DATE-MAR 01, 2016

TAX MAP NUMBER SEQUENCE  
UNIFORM PERCENT OF VALUE IS 082.00  
UNIFORM PERCENT OF VALUE IS 082.00

TAX MAP PARCEL NUMBER	PROPERTY LOCATION & CLASS	ASSESSMENT	EXEMPTION CODE	COUNTY	TOWN	SCHOOL
CURRENT OWNERS NAME	SCHOOL DISTRICT	LAND	TAX DESCRIPTION	TAXABLE VALUE		
CURRENT OWNERS ADDRESS	PARCEL SIZE/GRID COORD	TOTAL	SPECIAL DISTRICTS			ACCOUNT NO.
***** 32.002-2-22.12 *****						
8492 SH 56						
32.002-2-22.12	210 1 Family Res		Basic Star 41854	0	0	24,600
Benway Gilbert A	Norwood-Norfolk 406201	7,000	VET WAR T 41123	0	0	0
Benway Beverly	FRNT 150.00 DPTH 250.00	69,700	VET WAR C 41122	0	9,840	0
PO Box 212	EAST-0332300 NRTH-1756777		COUNTY TAXABLE VALUE		59,860	
Raymondville, NY 13678-0212	DEED BOOK 1056 PG-153		TOWN TAXABLE VALUE		62,320	
	FULL MARKET VALUE	85,000	SCHOOL TAXABLE VALUE		45,100	
			FD028 Norfolk Fire Dist		69,700 TO M	
			WD004 Raymondville Water		69,700 TO M	
***** 32.002-2-22.112 *****						
8464 SH 56						
32.002-2-22.112	210 1 Family Res		Basic Star 41854	0	0	24,600
Fregoe Thomas C	Norwood-Norfolk 406201	7,100	COUNTY TAXABLE VALUE		48,800	
Fregoe Dawn M	Old Style W/barn	48,800	TOWN TAXABLE VALUE		48,800	
8464 State Highway 56	FRNT 117.00 DPTH 330.00		SCHOOL TAXABLE VALUE		24,200	
Norfolk, NY 13667	ACRES 0.89		FD028 Norfolk Fire Dist		48,800 TO M	
	EAST-0332257 NRTH-1756096		WD004 Raymondville Water		48,800 TO M	
	DEED BOOK 2015 PG-6677					
	FULL MARKET VALUE	59,512				
***** 32.002-2-23 *****						
8452 SH 56						
32.002-2-23	270 Mfg housing		COUNTY TAXABLE VALUE		15,000	
Monroe Tammy	Norwood-Norfolk 406201	6,000	TOWN TAXABLE VALUE		15,000	
86 Brothers Rd	FRNT 100.00 DPTH 200.00	15,000	SCHOOL TAXABLE VALUE		15,000	
Norfolk, NY 13667	ACRES 0.46		FD028 Norfolk Fire Dist		15,000 TO M	
	EAST-0332169 NRTH-1755785		WD004 Raymondville Water		15,000 TO M	
	DEED BOOK 2007 PG-13406					
	FULL MARKET VALUE	18,293				
***** 32.002-2-24 *****						
8444 SH 56						1- 68- 6
32.002-2-24	270 Mfg housing		Basic Star 41854	0	0	24,600
Frary Bonnie	Norwood-Norfolk 406201	7,800	COUNTY TAXABLE VALUE		28,500	
PO Box 337	Trailer 1972 12X65	28,500	TOWN TAXABLE VALUE		28,500	
Norfolk, NY 13667	FRNT 200.00 DPTH 200.00		SCHOOL TAXABLE VALUE		3,900	
	ACRES 1.00		FD028 Norfolk Fire Dist		28,500 TO M	
	EAST-0332171 NRTH-1755633		WD004 Raymondville Water		28,500 TO M	
	DEED BOOK 1084 PG-748					
	FULL MARKET VALUE	34,756				
*****						

STATE OF NEW YORK  
COUNTY - St Lawrence  
TOWN - Norfolk  
SWIS - 406289

2 0 1 6 T E N T A T I V E A S S E S S M E N T R O L L  
T A X A B L E SECTION OF THE ROLL - 1

PAGE 451  
VALUATION DATE-JUL 01, 2015  
TAXABLE STATUS DATE-MAR 01, 2016

TAX MAP NUMBER SEQUENCE  
UNIFORM PERCENT OF VALUE IS 082.00  
UNIFORM PERCENT OF VALUE IS 082.00

TAX MAP PARCEL NUMBER	PROPERTY LOCATION & CLASS	ASSESSMENT	EXEMPTION CODE	COUNTY	TOWN	SCHOOL
CURRENT OWNERS NAME	SCHOOL DISTRICT	LAND	TAX DESCRIPTION	TAXABLE VALUE		
CURRENT OWNERS ADDRESS	PARCEL SIZE/GRID COORD	TOTAL	SPECIAL DISTRICTS	ACCOUNT NO.		
***** 32.002-2-25.1 *****						
8441 SH 56						1-121-14
32.002-2-25.1	270 Mfg housing		Basic Star 41854	0	0	24,600
Planty Eugene P	Norwood-Norfolk 406201	6,200	RP466_f 41691	0	2,460	2,460
Planty Patricia B	1980 14X70 Trlr W/garage	29,500	COUNTY TAXABLE VALUE		27,040	
PO Box 393	235x70x294x230		TOWN TAXABLE VALUE		27,040	
Norfolk, NY 13667	FRNT 235.00 DPTH		SCHOOL TAXABLE VALUE		4,900	
	ACRES 0.87		FD028 Norfolk Fire Dist		29,500	TO M
	EAST-0331885 NRTH-1755430		WD004 Raymondville Water		29,500	TO M
	DEED BOOK 1999 PG-22680					
	FULL MARKET VALUE	35,976				
***** 32.002-2-26.122 *****						
32.002-2-26.122	SH 56					
B & B Woodward Leasing, LLC	330 Vacant comm		COUNTY TAXABLE VALUE		7,000	
PO Box 501	Norwood-Norfolk 406201	7,000	TOWN TAXABLE VALUE		7,000	
Norfolk, NY 13667	168'x575'	7,000	SCHOOL TAXABLE VALUE		7,000	
	FRNT 168.00 DPTH 575.00		FD028 Norfolk Fire Dist		7,000	TO M
	ACRES 2.20		WD004 Raymondville Water		7,000	TO M
	EAST-0331784 NRTH-1756037					
	DEED BOOK 2013 PG-11716					
	FULL MARKET VALUE	8,537				
***** 32.002-2-28 *****						
8501 SH 56						1- 77- 5
32.002-2-28	210 1 Family Res		Aged - Cou 41802	0	24,150	0
McGregor Ernest J	Norwood-Norfolk 406201	6,900	Aged - Tow 41803	0	0	24,150
8501 State Highway 56	FRNT 150.00 DPTH 200.00	48,300	Aged - Sch 41804	0	0	24,150
Norfolk, NY 13667	EAST-0332015 NRTH-1756977		Enhanced S 41834	0	0	24,150
	DEED BOOK 881 PG-00439		COUNTY TAXABLE VALUE		24,150	
	FULL MARKET VALUE	58,902	TOWN TAXABLE VALUE		24,150	
			SCHOOL TAXABLE VALUE		0	
			FD028 Norfolk Fire Dist		48,300	TO M
			WD004 Raymondville Water		48,300	TO M
***** 32.002-2-29.11 *****						
8485,8493 SH 56						1- 30- 1
32.002-2-29.11	240 Rural res		COUNTY TAXABLE VALUE		70,000	
McGregor Ernest J	Norwood-Norfolk 406201	40,000	TOWN TAXABLE VALUE		70,000	
8501 State Highway 56	1968 double wide	70,000	SCHOOL TAXABLE VALUE		70,000	
Norfolk, NY 13667	Also see 2007-2451		AG002 Ag Dist #2		.00	MT
	FRNT 1270.00 DPTH		FD028 Norfolk Fire Dist		70,000	TO M
	ACRES 97.90		LT023 Raymondville Light		70,000	TO M
	EAST-0331349 NRTH-1756599		WD004 Raymondville Water		70,000	TO M
	DEED BOOK 2007 PG-2451					
	FULL MARKET VALUE	85,366				

STATE OF NEW YORK  
 COUNTY - St Lawrence  
 TOWN - Norfolk  
 SWIS - 406289

2 0 1 6 T E N T A T I V E A S S E S S M E N T R O L L  
 T A X A B L E SECTION OF THE ROLL - 1

PAGE 452  
 VALUATION DATE-JUL 01, 2015  
 TAXABLE STATUS DATE-MAR 01, 2016

TAX MAP NUMBER SEQUENCE  
 UNIFORM PERCENT OF VALUE IS 082.00  
 UNIFORM PERCENT OF VALUE IS 082.00

TAX MAP PARCEL NUMBER	PROPERTY LOCATION & CLASS	ASSESSMENT	EXEMPTION CODE-----	COUNTY-----	TOWN-----	SCHOOL
CURRENT OWNERS NAME	SCHOOL DISTRICT	LAND	TAX DESCRIPTION	TAXABLE VALUE		
CURRENT OWNERS ADDRESS	PARCEL SIZE/GRID COORD	TOTAL	SPECIAL DISTRICTS			ACCOUNT NO.
*****						
32.002-2-29.12	Off SH 56			32.002-2-29.12		*****
Danko Development Corporation	330 Vacant comm		COUNTY TAXABLE VALUE	2,000		
PO Box 239	Norwood-Norfolk 406201	2,000	TOWN TAXABLE VALUE	2,000		
Massena, NY 13662	FRNT 1007.00 DPTH 70.00	2,000	SCHOOL TAXABLE VALUE	2,000		
	ACRES 1.40		FD028 Norfolk Fire Dist	2,000 TO M		
	EAST-0331674 NRTH-1757994		WD004 Raymondville Water	2,000 TO M		
	DEED BOOK 2009 PG-1900					
	FULL MARKET VALUE	2,439				
*****						
32.002-2-30.11	8545 SH 56			32.002-2-30.11		1- 29- 2.1
Danko Development Corporation	449 Other Storag		COUNTY TAXABLE VALUE	263,700		
PO Box 239	Norwood-Norfolk 406201	21,400	TOWN TAXABLE VALUE	263,700		
Massena, NY 13662	Storage units	263,700	SCHOOL TAXABLE VALUE	263,700		
	Warehouse & 4 Apts		FD028 Norfolk Fire Dist	263,700 TO M		
	FRNT 690.00 DPTH		WD004 Raymondville Water	263,700 TO M		
	ACRES 11.90					
	EAST-0331573 NRTH-1758062					
	DEED BOOK 2003 PG-23433					
	FULL MARKET VALUE	321,585				
*****						
32.002-2-30.12	SH 56			32.002-2-30.12		*****
Danko John E	330 Vacant comm		COUNTY TAXABLE VALUE	2,600		
Danko Brenda Lee	Norwood-Norfolk 406201	2,600	TOWN TAXABLE VALUE	2,600		
5 N Clarkson Ave	FRNT 50.00 DPTH 420.00	2,600	SCHOOL TAXABLE VALUE	2,600		
Massena, NY 13662	ACRES 1.20		FD028 Norfolk Fire Dist	2,600 TO M		
	EAST-0331958 NRTH-1757684		WD004 Raymondville Water	2,600 TO M		
	DEED BOOK 1077 PG-617					
	FULL MARKET VALUE	3,171				
*****						
32.002-2-30.21	Off SH 56			32.002-2-30.21		1- 29-2.21
Danko John E	311 Res vac land		COUNTY TAXABLE VALUE	4,300		
Danko Brenda Lee	Norwood-Norfolk 406201	4,300	TOWN TAXABLE VALUE	4,300		
5 N Clarkson Ave	FRNT 120.00 DPTH 300.00	4,300	SCHOOL TAXABLE VALUE	4,300		
Massena, NY 13662	ACRES 1.20		FD028 Norfolk Fire Dist	4,300 TO M		
	EAST-0331920 NRTH-1757600		WD004 Raymondville Water	4,300 TO M		
	DEED BOOK 996 PG-00257					
	FULL MARKET VALUE	5,244				
*****						
32.002-2-30.22	8525 SH 56			32.002-2-30.22		1- 29- 2.2
Danko John E	411 Apartment		COUNTY TAXABLE VALUE	100,000		
Danko Brenda Lee	Norwood-Norfolk 406201	8,700	TOWN TAXABLE VALUE	100,000		
5 N Clarkson Ave	Apt House	100,000	SCHOOL TAXABLE VALUE	100,000		
Massena, NY 13662	FRNT 120.00 DPTH 120.00		FD028 Norfolk Fire Dist	100,000 TO M		
	ACRES 0.35		WD004 Raymondville Water	100,000 TO M		
	EAST-0332122 NRTH-1757596					
	DEED BOOK 996 PG-00257					
	FULL MARKET VALUE	121,951				
*****						

STATE OF NEW YORK  
COUNTY - St Lawrence  
TOWN - Norfolk  
SWIS - 406289

2 0 1 6 T E N T A T I V E A S S E S S M E N T R O L L  
T A X A B L E SECTION OF THE ROLL - 1

PAGE 453  
VALUATION DATE-JUL 01, 2015  
TAXABLE STATUS DATE-MAR 01, 2016

TAX MAP NUMBER SEQUENCE  
UNIFORM PERCENT OF VALUE IS 082.00  
UNIFORM PERCENT OF VALUE IS 082.00

TAX MAP PARCEL NUMBER	PROPERTY LOCATION & CLASS	ASSESSMENT	EXEMPTION CODE	COUNTY	TOWN	SCHOOL
CURRENT OWNERS NAME	SCHOOL DISTRICT	LAND	TAX DESCRIPTION	TAXABLE VALUE		
CURRENT OWNERS ADDRESS	PARCEL SIZE/GRID COORD	TOTAL	SPECIAL DISTRICTS			ACCOUNT NO.
*****						
32.002-2-31.1	8559 SH 56			32.002-2-31.1		*****
Villnave Deborah	270 Mfg housing		Dis & Lim 41932	0	47,150	0
PO Box 8	Norwood-Norfolk 406201	10,000	Basic Star 41854	0	0	24,600
Norfolk, NY 13667	FRNT 251.00 DPTH	94,300	COUNTY TAXABLE VALUE		47,150	
	ACRES 1.70		TOWN TAXABLE VALUE		94,300	
	EAST-0332087 NRTH-1758506		SCHOOL TAXABLE VALUE		69,700	
	DEED BOOK 2006 PG-17985		FD028 Norfolk Fire Dist		94,300 TO M	
	FULL MARKET VALUE	115,000	WD004 Raymondville Water		94,300 TO M	
*****						
32.002-2-32.1	8575 SH 56			32.002-2-32.1		1- 89-10.1
Villnave Brad L	210 1 Family Res		Basic Star 41854	0	0	24,600
Villnave Tammy L	Norwood-Norfolk 406201	6,400	VET WAR T 41123	0	0	7,380
8575 State Highway 56	FRNT 218.00 DPTH 250.00	87,500	VET WAR C 41122	0	9,840	0
Norfolk, NY 13667	ACRES 1.40		COUNTY TAXABLE VALUE		77,660	
	EAST-0332147 NRTH-1758873		TOWN TAXABLE VALUE		80,120	
	DEED BOOK 2008 PG-19148		SCHOOL TAXABLE VALUE		62,900	
	FULL MARKET VALUE	106,707	FD028 Norfolk Fire Dist		87,500 TO M	
			WD004 Raymondville Water		87,500 TO M	
*****						
32.002-2-32.21	SH 56			32.002-2-32.21		1- 89-10.2
Villnave Larry F	311 Res vac land		COUNTY TAXABLE VALUE		3,500	
Villnave Susan	Norwood-Norfolk 406201	3,500	TOWN TAXABLE VALUE		3,500	
545 River Rd	Sold To Larry & Sue Villn	3,500	SCHOOL TAXABLE VALUE		3,500	
Norfolk, NY 13667	ACRES 17.30		FD028 Norfolk Fire Dist		3,500 TO M	
	EAST-0332120 NRTH-1758716		WD004 Raymondville Water		3,500 TO M	
	DEED BOOK 1096 PG-347					
	FULL MARKET VALUE	4,268				
*****						
32.002-2-33	8585 SH 56			32.002-2-33		1-104- 3
Alaskan Oil, Inc	432 Gas station		COUNTY TAXABLE VALUE		25,000	
49 Onondaga St	Norwood-Norfolk 406201	16,700	TOWN TAXABLE VALUE		25,000	
Skaneateles, NY 13152	400x254x401x223	25,000	SCHOOL TAXABLE VALUE		25,000	
	Service Station & Store		FD028 Norfolk Fire Dist		25,000 TO M	
	FRNT 400.00 DPTH 239.00		LT023 Raymondville Light		25,000 TO M	
	ACRES 2.30		WD004 Raymondville Water		25,000 TO M	
	EAST-0332195 NRTH-1759172					
	DEED BOOK 2009 PG-14963					
	FULL MARKET VALUE	30,488				
*****						



STATE OF NEW YORK  
COUNTY - St Lawrence  
TOWN - Norfolk  
SWIS - 406289

2 0 1 6 T E N T A T I V E A S S E S S M E N T R O L L  
T A X A B L E SECTION OF THE ROLL - 1

PAGE 454  
VALUATION DATE-JUL 01, 2015  
TAXABLE STATUS DATE-MAR 01, 2016

TAX MAP NUMBER SEQUENCE  
UNIFORM PERCENT OF VALUE IS 082.00  
UNIFORM PERCENT OF VALUE IS 082.00

TAX MAP PARCEL NUMBER	PROPERTY LOCATION & CLASS	ASSESSMENT	EXEMPTION CODE	COUNTY	TOWN	SCHOOL
CURRENT OWNERS NAME	SCHOOL DISTRICT	LAND	TAX DESCRIPTION	TAXABLE VALUE		
CURRENT OWNERS ADDRESS	PARCEL SIZE/GRID COORD	TOTAL	SPECIAL DISTRICTS	ACCOUNT NO.		
***** 32.002-2-34.1 *****						
8605 SH 56						1- 58- 4
32.002-2-34.1	210 1 Family Res		Enhanced S 41834	0	0	0 53,550
Coller Francis	Norwood-Norfolk 406201	11,800	VET WAR T 41123	0	0	7,380 0
Coller Julie	Log Cabin 1992	96,300	RPTL466_f 41691	0	2,460	2,460 0
PO Box 129	ACRES 3.80		VET WAR C 41122	0	9,840	0 0
Raymondville, NY 13678-0129	EAST-0332293 NRTH-1759780		COUNTY TAXABLE VALUE		84,000	
	DEED BOOK 1046 PG-22		TOWN TAXABLE VALUE		86,460	
	FULL MARKET VALUE	117,439	SCHOOL TAXABLE VALUE		42,750	
			FD028 Norfolk Fire Dist		96,300	TO M
			LT023 Raymondville Light		96,300	TO M
			WD004 Raymondville Water		96,300	TO M
***** 32.002-2-35.1 *****						
32 Pleasant Dr						1- 63-12.6
32.002-2-35.1	210 1 Family Res		VET WAR C 41122	0	9,840	0 0
Drumm Robert H	Norwood-Norfolk 406201	7,500	VET WAR T 41123	0	0	7,380 0
Drumm Patricia A	FRNT 200.00 DPTH 375.00	135,000	Enhanced S 41834	0	0	0 53,550
32 Pleasant Dr	ACRES 1.70		COUNTY TAXABLE VALUE		125,160	
Norfolk, NY 13667	EAST-0333015 NRTH-1757950		TOWN TAXABLE VALUE		127,620	
	DEED BOOK 2003 PG-20102		SCHOOL TAXABLE VALUE		81,450	
	FULL MARKET VALUE	164,634	FD028 Norfolk Fire Dist		135,000	TO M
			LT023 Raymondville Light		135,000	TO M
			WD004 Raymondville Water		135,000	TO M
***** 32.002-2-36.11 *****						
Off SH 56						
32.002-2-36.11	322 Rural vac>10		COUNTY TAXABLE VALUE		60	
Villnave Larry F	Norwood-Norfolk 406201	60	TOWN TAXABLE VALUE		60	
Villnave Susan A	railroad bed	60	SCHOOL TAXABLE VALUE		60	
545 River Rd	ACRES 6.20		FD028 Norfolk Fire Dist		60	TO M
Norfolk, NY 13667	EAST-0332105 NRTH-1759279					
	DEED BOOK 2007 PG-2452					
	FULL MARKET VALUE	73				
***** 32.002-2-37.1 *****						
8592 SH 56						
32.002-2-37.1	210 1 Family Res		COUNTY TAXABLE VALUE		70,000	
McGregor Edward J (Estate)	Norwood-Norfolk 406201	7,500	TOWN TAXABLE VALUE		70,000	
% Brenda Conley	Ranch (1991) & Garage	70,000	SCHOOL TAXABLE VALUE		70,000	
PO Box 90	FRNT 210.00 DPTH		FD028 Norfolk Fire Dist		70,000	TO M
Raymondville, NY 13678-0090	ACRES 2.50		LT023 Raymondville Light		70,000	TO M
	EAST-0332660 NRTH-1759410		WD004 Raymondville Water		70,000	TO M
	DEED BOOK 1049 PG-938					
	FULL MARKET VALUE	85,366				
*****						

STATE OF NEW YORK  
COUNTY - St Lawrence  
TOWN - Norfolk  
SWIS - 406289

2 0 1 6 T E N T A T I V E A S S E S S M E N T R O L L  
T A X A B L E SECTION OF THE ROLL - 1

PAGE 455  
VALUATION DATE-JUL 01, 2015  
TAXABLE STATUS DATE-MAR 01, 2016

TAX MAP NUMBER SEQUENCE  
UNIFORM PERCENT OF VALUE IS 082.00  
UNIFORM PERCENT OF VALUE IS 082.00

TAX MAP PARCEL NUMBER	PROPERTY LOCATION & CLASS	ASSESSMENT	EXEMPTION CODE	COUNTY	TOWN	SCHOOL
CURRENT OWNERS NAME	SCHOOL DISTRICT	LAND	TAX DESCRIPTION	TAXABLE VALUE		
CURRENT OWNERS ADDRESS	PARCEL SIZE/GRID COORD	TOTAL	SPECIAL DISTRICTS	ACCOUNT NO.		
*****						
32.002-2-37.2	8584 SH 56			32.002-2-37.2	*****	
Taylor Lisa	210 1 Family Res		COUNTY TAXABLE VALUE	65,000		
8584 State Highway 56	Norwood-Norfolk 406201	3,500	TOWN TAXABLE VALUE	65,000		
Norfolk, NY 13667	FRNT 107.00 DPTH 369.00	65,000	SCHOOL TAXABLE VALUE	65,000		
	EAST-0332640 NRTH-1759150		FD028 Norfolk Fire Dist	65,000	TO M	
	DEED BOOK 2012 PG-2390		LT023 Raymondville Light	65,000	TO M	
	FULL MARKET VALUE	79,268	WD004 Raymondville Water	65,000	TO M	
*****						
32.002-2-38.1	8588 SH 56		Basic Star 41854	0	0	24,600
Conley Brenda	210 1 Family Res	3,500	COUNTY TAXABLE VALUE	66,000		
PO Box 90	Norwood-Norfolk 406201	66,000	TOWN TAXABLE VALUE	66,000		
Raymondville, NY 13678-0090	Residence 1992 Modular		SCHOOL TAXABLE VALUE	41,400		
	FRNT 100.00 DPTH 369.00		FD028 Norfolk Fire Dist	66,000	TO M	
	EAST-0332650 NRTH-1759247		LT023 Raymondville Light	66,000	TO M	
	DEED BOOK 2001 PG-3716		WD004 Raymondville Water	66,000	TO M	
	FULL MARKET VALUE	80,488		66,000	TO M	
*****						
32.002-2-39.2	1 Sunset Dr			32.002-2-39.2	*****	
Monroe Robyn F	270 Mfg housing		COUNTY TAXABLE VALUE	55,000		
8522 State Highway 56	Norwood-Norfolk 406201	7,100	TOWN TAXABLE VALUE	55,000		
Norfolk, NY 13667-3298	FRNT 150.00 DPTH	55,000	SCHOOL TAXABLE VALUE	55,000		
	ACRES 0.61		FD028 Norfolk Fire Dist	55,000	TO M	
	EAST-0333506 NRTH-1757829		WD004 Raymondville Water	55,000	TO M	
	DEED BOOK 2015 PG-16680					
	FULL MARKET VALUE	67,073				
*****						
32.002-2-39.3	Sunset Dr			32.002-2-39.3	*****	
McDonald Rodney W	311 Res vac land		COUNTY TAXABLE VALUE	5,400		
McDonald Louva M	Norwood-Norfolk 406201	5,400	TOWN TAXABLE VALUE	5,400		
2312 County Route 35	231x16x250x165x244	5,400	SCHOOL TAXABLE VALUE	5,400		
Norwood, NY 13668	FRNT 231.00 DPTH 245.00		FD028 Norfolk Fire Dist	5,400	TO M	
	ACRES 1.00		WD004 Raymondville Water	5,400	TO M	
	EAST-0333478 NRTH-1757653					
	DEED BOOK 2001 PG-2573					
	FULL MARKET VALUE	6,585				
*****						
32.002-2-40	52 Pleasant Dr		Basic Star 41854	0	0	24,600
Babcock Peter J	270 Mfg housing	7,500	COUNTY TAXABLE VALUE	82,500		
PO Box 193	Norwood-Norfolk 406201	82,500	TOWN TAXABLE VALUE	82,500		
Norfolk, NY 13667	1999 Doublewide		SCHOOL TAXABLE VALUE	57,900		
	FRNT 150.00 DPTH 200.00		FD028 Norfolk Fire Dist	82,500	TO M	
	ACRES 0.68		LT023 Raymondville Light	82,500	TO M	
	EAST-0333619 NRTH-1758041		WD004 Raymondville Water	82,500	TO M	
	DEED BOOK 1998 PG-3969					
	FULL MARKET VALUE	100,610				
*****						

STATE OF NEW YORK  
COUNTY - St Lawrence  
TOWN - Norfolk  
SWIS - 406289

2 0 1 6 T E N T A T I V E A S S E S S M E N T R O L L  
T A X A B L E SECTION OF THE ROLL - 1

PAGE 456  
VALUATION DATE-JUL 01, 2015  
TAXABLE STATUS DATE-MAR 01, 2016

TAX MAP NUMBER SEQUENCE  
UNIFORM PERCENT OF VALUE IS 082.00  
UNIFORM PERCENT OF VALUE IS 082.00

TAX MAP PARCEL NUMBER	PROPERTY LOCATION & CLASS	ASSESSMENT	EXEMPTION CODE	COUNTY	TOWN	SCHOOL
CURRENT OWNERS NAME	SCHOOL DISTRICT	LAND	TAX DESCRIPTION	TAXABLE VALUE		
CURRENT OWNERS ADDRESS	PARCEL SIZE/GRID COORD	TOTAL	SPECIAL DISTRICTS	ACCOUNT NO.		
*****						
32.002-2-41	65 Pleasant Dr			32.002-2-41		
LaBounty Cynthia	210 1 Family Res		Basic Star 41854	0	0	0 24,600
PO Box 163	Norwood-Norfolk 406201	10,000	COUNTY TAXABLE VALUE		96,400	
Norfolk, NY 13667	300x220x300x223	96,400	TOWN TAXABLE VALUE		96,400	
	FRNT 300.00 DPTH 220.00		SCHOOL TAXABLE VALUE		71,800	
	ACRES 1.50		FD028 Norfolk Fire Dist		96,400	TO M
	EAST-0333703 NRTH-1758263		LT023 Raymondville Light		96,400	TO M
	DEED BOOK 2008 PG-16253		WD004 Raymondville Water		96,400	TO M
	FULL MARKET VALUE	117,561				
*****						
32.002-2-42	SH 56			32.002-2-42		1-108-10.1
LaBounty Cynthia	312 Vac w/imprv		COUNTY TAXABLE VALUE		47,000	
PO Box 163	Norwood-Norfolk 406201	42,000	TOWN TAXABLE VALUE		47,000	
Norfolk, NY 13667	Also 593/265 & 1064/723	47,000	SCHOOL TAXABLE VALUE		47,000	
	Barn & Lumber Shed		AG002 Ag Dist #2		.00	MT
	ACRES 210.40		FD028 Norfolk Fire Dist		47,000	TO M
	EAST-0334787 NRTH-1758875		LT023 Raymondville Light		47,000	TO M
	DEED BOOK 2006 PG-13165		WD004 Raymondville Water		47,000	TO M
	FULL MARKET VALUE	57,317				
*****						
32.002-2-43.1	8524 SH 56			32.002-2-43.1		1- 63-12.1
Lafleur Dennis	240 Rural res		Enhanced S 41834	0	0	0 53,550
Lafleur Linda	Norwood-Norfolk 406201	7,600	COUNTY TAXABLE VALUE		100,000	
PO Box 200	See 2009-6621 easement	100,000	TOWN TAXABLE VALUE		100,000	
Raymondville, NY 13678-0200	FRNT 400.00 DPTH 603.00		SCHOOL TAXABLE VALUE		46,450	
	ACRES 5.00		FD028 Norfolk Fire Dist		100,000	TO M
	EAST-0332608 NRTH-1757752		WD004 Raymondville Water		100,000	TO M
	DEED BOOK 869 PG-893					
	FULL MARKET VALUE	121,951				
*****						
32.002-2-43.2	Sunset Dr			32.002-2-43.2		
Drumm Robert H	322 Rural vac>10		COUNTY TAXABLE VALUE		4,500	
32 Pleasant Dr	Norwood-Norfolk 406201	4,500	TOWN TAXABLE VALUE		4,500	
Norfolk, NY 13667-3296	FRNT 200.00 DPTH 183.00	4,500	SCHOOL TAXABLE VALUE		4,500	
	EAST-0333006 NRTH-1757663		FD028 Norfolk Fire Dist		4,500	TO M
	DEED BOOK 2015 PG-14282		WD004 Raymondville Water		4,500	TO M
	FULL MARKET VALUE	5,488				
*****						
32.002-2-43.3	Sunset Dr			32.002-2-43.3		
Planty Dale E Jr	314 Rural vac<10		COUNTY TAXABLE VALUE		8,000	
44 Pleasant Dr	Norwood-Norfolk 406201	8,000	TOWN TAXABLE VALUE		8,000	
Norfolk, NY 13667	FRNT 142.00 DPTH 355.00	8,000	SCHOOL TAXABLE VALUE		8,000	
	ACRES 1.80		FD028 Norfolk Fire Dist		8,000	TO M
	EAST-0333209 NRTH-1757798		WD004 Raymondville Water		8,000	TO M
	DEED BOOK 2015 PG-14283					
	FULL MARKET VALUE	9,756				
*****						

STATE OF NEW YORK  
COUNTY - St Lawrence  
TOWN - Norfolk  
SWIS - 406289

2 0 1 6 T E N T A T I V E A S S E S S M E N T R O L L  
T A X A B L E SECTION OF THE ROLL - 1

PAGE 457  
VALUATION DATE-JUL 01, 2015  
TAXABLE STATUS DATE-MAR 01, 2016

TAX MAP NUMBER SEQUENCE  
UNIFORM PERCENT OF VALUE IS 082.00  
UNIFORM PERCENT OF VALUE IS 082.00

TAX MAP PARCEL NUMBER	PROPERTY LOCATION & CLASS	ASSESSMENT	EXEMPTION CODE	COUNTY	TOWN	SCHOOL
CURRENT OWNERS NAME	SCHOOL DISTRICT	LAND	TAX DESCRIPTION	TAXABLE VALUE		
CURRENT OWNERS ADDRESS	PARCEL SIZE/GRID COORD	TOTAL	SPECIAL DISTRICTS	ACCOUNT NO.		
***** 32.002-2-44 *****						
32.002-2-44	Sunset Dr 321 Abandoned ag		COUNTY TAXABLE VALUE			7,060
Benway Gilbert	Norwood-Norfolk 406201	7,060	TOWN TAXABLE VALUE			7,060
Benway Beverly	FRNT 46.00 DPTH	7,060	SCHOOL TAXABLE VALUE			7,060
PO Box 212	ACRES 70.60		FD028 Norfolk Fire Dist			7,060 TO M
Raymondville, NY 13678-0212	EAST-0334135 NRTH-1757856		WD004 Raymondville Water			7,060 TO M
	DEED BOOK 2007 PG-18886					
	FULL MARKET VALUE	8,610				
***** 32.002-2-45 *****						
32.002-2-45	Off Sunset Dr 314 Rural vac<10		COUNTY TAXABLE VALUE			100
LaFleur Dennis B	Norwood-Norfolk 406201	100	TOWN TAXABLE VALUE			100
LaFleur Linda I	FRNT 99.00 DPTH 232.00	100	SCHOOL TAXABLE VALUE			100
PO Box 200	EAST-0333620 NRTH-1757784		FD028 Norfolk Fire Dist			100 TO M
Raymondville, NY 13678-0200	DEED BOOK 2007 PG-1123		WD004 Raymondville Water			100 TO M
	FULL MARKET VALUE	122				
***** 32.002-2-46 *****						
32.002-2-46	SH 56 322 Rural vac>10		COUNTY TAXABLE VALUE			9,400
Benway Gilbert A	Norwood-Norfolk 406201	9,400	TOWN TAXABLE VALUE			9,400
Benway Beverly J	Wet	9,400	SCHOOL TAXABLE VALUE			9,400
PO Box 212	FRNT 350.00 DPTH		FD028 Norfolk Fire Dist			9,400 TO M
Raymondville, NY 13678-0212	ACRES 53.40		WD004 Raymondville Water			9,400 TO M
	EAST-0333435 NRTH-1756335					
	DEED BOOK 2015 PG-14151					
	FULL MARKET VALUE	11,463				
***** 32.002-2-47 *****						
32.002-2-47	SH 56 322 Rural vac>10		COUNTY TAXABLE VALUE			500
Benway Gerald D II	Norwood-Norfolk 406201	500	TOWN TAXABLE VALUE			500
Benway Yvonne M	FRNT 40.00 DPTH 330.00	500	SCHOOL TAXABLE VALUE			500
PO Box 127	EAST-0332313 NRTH-1756007		FD028 Norfolk Fire Dist			500 TO M
Raymondville, NY 13678-0127	DEED BOOK 2010 PG-10971		WD004 Raymondville Water			500 TO M
	FULL MARKET VALUE	610				
***** 32.002-2-48 *****						
32.002-2-48	8463 SH 56 270 Mfg housing		COUNTY TAXABLE VALUE			100,000
B & B Woodward Leasing, LLC	Norwood-Norfolk 406201	15,000	TOWN TAXABLE VALUE			100,000
PO Box 501	FRNT 242.00 DPTH 575.00	100,000	SCHOOL TAXABLE VALUE			100,000
Norfolk, NY 13667	ACRES 3.20		FD028 Norfolk Fire Dist			100,000 TO M
	EAST-0331767 NRTH-1755833		WD004 Raymondville Water			100,000 TO M
	DEED BOOK 2008 PG-2835					
	FULL MARKET VALUE	121,951				
*****						

STATE OF NEW YORK  
COUNTY - St Lawrence  
TOWN - Norfolk  
SWIS - 406289

2 0 1 6 T E N T A T I V E A S S E S S M E N T R O L L  
T A X A B L E SECTION OF THE ROLL - 1

PAGE 458  
VALUATION DATE-JUL 01, 2015  
TAXABLE STATUS DATE-MAR 01, 2016

TAX MAP NUMBER SEQUENCE  
UNIFORM PERCENT OF VALUE IS 082.00  
UNIFORM PERCENT OF VALUE IS 082.00

TAX MAP PARCEL NUMBER	PROPERTY LOCATION & CLASS	ASSESSMENT	EXEMPTION CODE	COUNTY	TOWN	SCHOOL
CURRENT OWNERS NAME	SCHOOL DISTRICT	LAND	TAX DESCRIPTION	TAXABLE VALUE		
CURRENT OWNERS ADDRESS	PARCEL SIZE/GRID COORD	TOTAL	SPECIAL DISTRICTS			ACCOUNT NO.
*****						
8445,8447, 8449 Sh 56				32.002-2-51.1		*****
32.002-2-51.1	210 1 Family Res		VET WAR T 41123	0	7,380	1-121-13
Woodward William James	Norwood-Norfolk 406201	20,000	VET WAR C 41122	0	9,840	0
Woodward Diane C	27.5Ar	80,000	Basic Star 41854	0	0	24,600
8445 State Highway 56	FRNT 158.00 DPTH 575.00		COUNTY TAXABLE VALUE		70,160	
Norfolk, NY 13667-4215	ACRES 5.30		TOWN TAXABLE VALUE		72,620	
	EAST-0331757 NRTH-1755633		SCHOOL TAXABLE VALUE		55,400	
	DEED BOOK 2008 PG-2836		FD028 Norfolk Fire Dist		80,000 TO M	
	FULL MARKET VALUE	97,561	WD004 Raymondville Water		80,000 TO M	
*****						
Off SH 56				32.002-2-53		*****
32.002-2-53	322 Rural vac>10		COUNTY TAXABLE VALUE		5,000	
McGregor Ernest	Norwood-Norfolk 406201	5,000	TOWN TAXABLE VALUE		5,000	
8501 State Highway 56	FRNT 568.00 DPTH	5,000	SCHOOL TAXABLE VALUE		5,000	
Norfolk, NY 13667	ACRES 20.40		FD028 Norfolk Fire Dist		5,000 TO M	
	EAST-0330644 NRTH-1755840		WD004 Raymondville Water		5,000 TO M	
	DEED BOOK 2004 PG-2240		FULL MARKET VALUE		6,098	
*****						
8436 SH 56				32.002-3-1.1		*****
32.002-3-1.1	240 Rural res		Basic Star 41854	0	0	1- 78- 7
Saumier Warren	Norwood-Norfolk 406201	19,600	COUNTY TAXABLE VALUE		93,800	24,600
Saumier Felicia M	Electric easement-2003	93,800	TOWN TAXABLE VALUE		93,800	
8436 State Highway 56	FRNT 670.00 DPTH		SCHOOL TAXABLE VALUE		69,200	
Norfolk, NY 13667	ACRES 30.60 BANK8888869		FD028 Norfolk Fire Dist		93,800 TO M	
	EAST-0332950 NRTH-1755011		WD004 Raymondville Water		93,800 TO M	
	DEED BOOK 2014 PG-6770		FULL MARKET VALUE		114,390	
*****						
Off SH 56				32.002-3-1.211		*****
32.002-3-1.211	322 Rural vac>10		COUNTY TAXABLE VALUE		25,000	
Corbin William R	Norwood-Norfolk 406201	25,000	TOWN TAXABLE VALUE		25,000	
19 Butler Ln	FRNT 1200.00 DPTH	25,000	SCHOOL TAXABLE VALUE		25,000	
Underhill, VT 05489-9701	ACRES 40.80		FD028 Norfolk Fire Dist		25,000 TO M	
	EAST-0334220 NRTH-1755096		WD004 Raymondville Water		25,000 TO M	
	DEED BOOK 2013 PG-10019		FULL MARKET VALUE		30,488	
*****						
Off Old Market Rd				32.002-3-1.212		*****
32.002-3-1.212	322 Rural vac>10		COUNTY TAXABLE VALUE		4,300	
Corbin William	Norwood-Norfolk 406201	4,300	TOWN TAXABLE VALUE		4,300	
19 Butler Ln	FRNT 660.00 DPTH 660.00	4,300	SCHOOL TAXABLE VALUE		4,300	
Underhill, VT 05489-9701	ACRES 10.00		FD028 Norfolk Fire Dist		4,300 TO M	
	EAST-0335358 NRTH-1755735		WD004 Raymondville Water		4,300 TO M	
	DEED BOOK 2014 PG-11700		FULL MARKET VALUE		5,244	
*****						

STATE OF NEW YORK  
COUNTY - St Lawrence  
TOWN - Norfolk  
SWIS - 406289

2 0 1 6 T E N T A T I V E A S S E S S M E N T R O L L  
T A X A B L E SECTION OF THE ROLL - 1

PAGE 459  
VALUATION DATE-JUL 01, 2015  
TAXABLE STATUS DATE-MAR 01, 2016

TAX MAP NUMBER SEQUENCE  
UNIFORM PERCENT OF VALUE IS 082.00  
UNIFORM PERCENT OF VALUE IS 082.00

TAX MAP PARCEL NUMBER	PROPERTY LOCATION & CLASS	ASSESSMENT	EXEMPTION CODE-----	COUNTY-----	TOWN-----	SCHOOL
CURRENT OWNERS NAME	SCHOOL DISTRICT	LAND	TAX DESCRIPTION	TAXABLE VALUE		ACCOUNT NO.
CURRENT OWNERS ADDRESS	PARCEL SIZE/GRID COORD	TOTAL	SPECIAL DISTRICTS			
*****						
32.002-3-2.2	841 CR 38			32.002-3-2.2		*****
The Old Order Amish	210 1 Family Res		COUNTY TAXABLE VALUE	33,900		8- 58- 7.12
Attn: Peter Schwartz	Norwood-Norfolk 406201	12,200	TOWN TAXABLE VALUE	33,900		
614 Douglas Rd	ACRES 3.90	33,900	SCHOOL TAXABLE VALUE	33,900		
Norfolk, NY 13667	EAST-0335292 NRTH-1754169		AG002 Ag Dist #2	.00 MT		
	DEED BOOK 00973 PG-00605		FD028 Norfolk Fire Dist	33,900 TO M		
	FULL MARKET VALUE	41,341				
*****						
32.002-3-2.11	531 Old Market Rd, 840 CR 38			32.002-3-2.11		*****
Mitchell David	105 Vac farmland		COUNTY TAXABLE VALUE	3,600		1- 58- 7.1
Mitchell Peggy S	Norwood-Norfolk 406201	3,600	TOWN TAXABLE VALUE	3,600		
531 Old Market Rd	Agricultural-Plumbrook Rd	3,600	SCHOOL TAXABLE VALUE	3,600		
Norfolk, NY 13667-4218	ACRES 10.40		AG002 Ag Dist #2	.00 MT		
	EAST-0335636 NRTH-1753688		FD028 Norfolk Fire Dist	3,600 TO M		
	DEED BOOK 2011 PG-2832					
	FULL MARKET VALUE	4,390				
*****						
32.002-3-3	858 CR 38			32.002-3-3		*****
Smith Jerome & Ruth	210 1 Family Res		Basic Star 41854	0	0	1-103- 9
Trustees of Cran 2000 Trust	Norwood-Norfolk 406201	8,200	COUNTY TAXABLE VALUE	58,300	0	24,600
858 County Route 38	Old Style-Plumbrook Rd	58,300	TOWN TAXABLE VALUE	58,300		
Norfolk, NY 13667-3205	ACRES 1.10		SCHOOL TAXABLE VALUE	33,700		
	EAST-0335936 NRTH-1753962		AG002 Ag Dist #2	.00 MT		
	DEED BOOK 2014 PG-8841		FD028 Norfolk Fire Dist	58,300 TO M		
	FULL MARKET VALUE	71,098				
*****						
32.002-3-4	826 CR 38			32.002-3-4		*****
LaFave Ronald G	270 Mfg housing		Basic Star 41854	0	0	1-122-10
Page Selina	Norwood-Norfolk 406201	7,700	COUNTY TAXABLE VALUE	12,600	0	12,600
826 County Route 38	Land Contract To Page &	12,600	TOWN TAXABLE VALUE	12,600		
Norfolk, NY 13667	LaFave		SCHOOL TAXABLE VALUE	0		
	1969 Trailer-Plumbrook Rd		AG002 Ag Dist #2	.00 MT		
	ACRES 1.00		FD028 Norfolk Fire Dist	12,600 TO M		
	EAST-0335332 NRTH-1753476					
	DEED BOOK 2000 PG-23363					
	FULL MARKET VALUE	15,366				
*****						
32.002-3-5.2	764 CR 38			32.002-3-5.2		*****
Shore Robert L	210 1 Family Res		COUNTY TAXABLE VALUE	58,600		1-119- 4.2
764 County Route 38	Norwood-Norfolk 406201	8,700	TOWN TAXABLE VALUE	58,600		
Norfolk, NY 13667	Ranch-Plumbrook Rd	58,600	SCHOOL TAXABLE VALUE	58,600		
	FRNT 275.00 DPTH 190.00		AG002 Ag Dist #2	.00 MT		
	ACRES 1.20 BANK8888209		FD028 Norfolk Fire Dist	58,600 TO M		
	EAST-0333879 NRTH-1752614					
	DEED BOOK 2014 PG-12315					
	FULL MARKET VALUE	71,463				
*****						

STATE OF NEW YORK  
COUNTY - St Lawrence  
TOWN - Norfolk  
SWIS - 406289

2 0 1 6 T E N T A T I V E A S S E S S M E N T R O L L  
T A X A B L E SECTION OF THE ROLL - 1

PAGE 460  
VALUATION DATE-JUL 01, 2015  
TAXABLE STATUS DATE-MAR 01, 2016

TAX MAP NUMBER SEQUENCE  
UNIFORM PERCENT OF VALUE IS 082.00  
UNIFORM PERCENT OF VALUE IS 082.00

TAX MAP PARCEL NUMBER	PROPERTY LOCATION & CLASS	ASSESSMENT	EXEMPTION CODE	COUNTY	TOWN	SCHOOL
CURRENT OWNERS NAME	SCHOOL DISTRICT	LAND	TAX DESCRIPTION	TAXABLE VALUE		
CURRENT OWNERS ADDRESS	PARCEL SIZE/GRID COORD	TOTAL	SPECIAL DISTRICTS	ACCOUNT NO.		
*****						
765 CR 38				32.002-3-5.112	*****	*****
32.002-3-5.112	210 1 Family Res		COUNTY TAXABLE VALUE	60,000		
Shantie Phillip E & Beverly	Norwood-Norfolk 406201	10,700	TOWN TAXABLE VALUE	60,000		
Varney Jade E & Charles A	1999 double wide	60,000	SCHOOL TAXABLE VALUE	60,000		
765 County Route 38	362x216x343x213		FD028 Norfolk Fire Dist	60,000	TO	M
Norfolk, NY 13667	FRNT 362.00 DPTH 216.00					
	ACRES 1.70 BANK8888869					
	EAST-0333777 NRTH-1752854					
	DEED BOOK 2010 PG-701					
	FULL MARKET VALUE	73,171				
*****						
752 CR 38				32.002-3-6	*****	*****
32.002-3-6	210 1 Family Res		Basic Star 41854	0	0	1- 41- 2
Deleel Cynthia L	Norwood-Norfolk 406201	6,100	COUNTY TAXABLE VALUE	52,200		0 24,600
752 County Route 38	Ranch-Plumbrook Rd	52,200	TOWN TAXABLE VALUE	52,200		
Norfolk, NY 13667	FRNT 100.00 DPTH 230.00		SCHOOL TAXABLE VALUE	27,600		
	ACRES 0.57		AG002 Ag Dist #2	.00	MT	
	EAST-0333761 NRTH-1752493		FD028 Norfolk Fire Dist	52,200	TO	M
	DEED BOOK 2000 PG-6230					
	FULL MARKET VALUE	63,659				
*****						
CR 38				32.002-3-7	*****	*****
32.002-3-7	312 Vac w/imprv		COUNTY TAXABLE VALUE	24,600		1- 14- 7
Harvey Floyd E	Norwood-Norfolk 406201	4,800	TOWN TAXABLE VALUE	24,600		
724 County Route 38	208x160x200x160	24,600	SCHOOL TAXABLE VALUE	24,600		
Norfolk, NY 13667	Vacant Land-Plumbrook Rd		FD028 Norfolk Fire Dist	24,600	TO	M
	FRNT 200.00 DPTH 160.00					
	ACRES 0.73 BANK8888830					
	EAST-0333219 NRTH-1752165					
	DEED BOOK 2003 PG-4391					
	FULL MARKET VALUE	30,000				
*****						
724 CR 38				32.002-3-8	*****	*****
32.002-3-8	210 1 Family Res		COUNTY TAXABLE VALUE	80,100		1- 14- 8
Harvey Floyd E	Norwood-Norfolk 406201	7,300	TOWN TAXABLE VALUE	80,100		
724 County Route 38	165x250x180x250	80,100	SCHOOL TAXABLE VALUE	80,100		
Norfolk, NY 13667	Old Style-Plumbrook Rd		FD028 Norfolk Fire Dist	80,100	TO	M
	FRNT 185.00 DPTH 250.00					
	ACRES 1.00 BANK8888830					
	EAST-0333070 NRTH-1752075					
	DEED BOOK 2003 PG-4391					
	FULL MARKET VALUE	97,683				
*****						

STATE OF NEW YORK  
COUNTY - St Lawrence  
TOWN - Norfolk  
SWIS - 406289

2 0 1 6 T E N T A T I V E A S S E S S M E N T R O L L  
T A X A B L E SECTION OF THE ROLL - 1

PAGE 461  
VALUATION DATE-JUL 01, 2015  
TAXABLE STATUS DATE-MAR 01, 2016

TAX MAP NUMBER SEQUENCE  
UNIFORM PERCENT OF VALUE IS 082.00  
UNIFORM PERCENT OF VALUE IS 082.00

TAX MAP PARCEL NUMBER	PROPERTY LOCATION & CLASS	ASSESSMENT	EXEMPTION CODE	COUNTY	TOWN	SCHOOL
CURRENT OWNERS NAME	SCHOOL DISTRICT	LAND	TAX DESCRIPTION	TAXABLE VALUE		
CURRENT OWNERS ADDRESS	PARCEL SIZE/GRID COORD	TOTAL	SPECIAL DISTRICTS	ACCOUNT NO.		
*****						
32.002-3-9	753 CR 38			32.002-3-9		1- 10- 9
Jay Jeffrey A	210 1 Family Res		Basic Star 41854	0	0	24,600
226 Lakeshore Dr	Norwood-Norfolk 406201	6,100	COUNTY TAXABLE VALUE	56,000		
Norwood, NY 13668	Ranch-Plumbrook Rd	56,000	TOWN TAXABLE VALUE	56,000		
	FRNT 100.00 DPTH 250.00		SCHOOL TAXABLE VALUE	31,400		
	ACRES 0.57 BANK8888869		FD028 Norfolk Fire Dist	56,000	TO M	
	EAST-0333594 NRTH-1752719					
	DEED BOOK 2012 PG-5574					
	FULL MARKET VALUE	68,293				
*****						
32.002-3-10.1	749 CR 38			32.002-3-10.1		1- 18- 4
Deleel Phillip G	210 1 Family Res		COUNTY TAXABLE VALUE	57,100		
49 Birch St	Norwood-Norfolk 406201	6,600	TOWN TAXABLE VALUE	57,100		
Saranac Lake, NY 12983	Small shop	57,100	SCHOOL TAXABLE VALUE	57,100		
	Ranch-Plumbrook Rd		FD028 Norfolk Fire Dist	57,100	TO M	
	FRNT 160.00 DPTH 160.00					
	ACRES 0.59 BANK8888869					
	EAST-0333482 NRTH-1752655					
	DEED BOOK 1998 PG-45					
	FULL MARKET VALUE	69,634				
*****						
32.002-3-11	743 CR 38			32.002-3-11		1- 7- 6
Fedonick Lorin	210 1 Family Res		Basic Star 41854	0	0	24,600
743 County Route 38	Norwood-Norfolk 406201	7,200	COUNTY TAXABLE VALUE	26,700		
Norfolk, NY 13667	See 2007-8619 easement	26,700	TOWN TAXABLE VALUE	26,700		
	165x200(c)		SCHOOL TAXABLE VALUE	2,100		
	Old Style-Plumbrook Rd		FD028 Norfolk Fire Dist	26,700	TO M	
	FRNT 165.00 DPTH 135.00					
	ACRES 0.76					
	EAST-0333379 NRTH-1752554					
	DEED BOOK 2008 PG-8214					
	FULL MARKET VALUE	32,561				
*****						
32.002-3-12	737 CR 38			32.002-3-12		1-106-15
Conger Angie	210 1 Family Res		Basic Star 41854	0	0	24,600
Conger Fred	Norwood-Norfolk 406201	8,100	COUNTY TAXABLE VALUE	106,600		
737 County Route 38	Split Level-Plumbrook Rd	106,600	TOWN TAXABLE VALUE	106,600		
Norfolk, NY 13667	ACRES 6.10		SCHOOL TAXABLE VALUE	82,000		
	EAST-0333066 NRTH-1752727		FD028 Norfolk Fire Dist	106,600	TO M	
	DEED BOOK 2015 PG-13046					
	FULL MARKET VALUE	130,000				
*****						



STATE OF NEW YORK  
COUNTY - St Lawrence  
TOWN - Norfolk  
SWIS - 406289

2 0 1 6 T E N T A T I V E A S S E S S M E N T R O L L  
T A X A B L E SECTION OF THE ROLL - 1

PAGE 462  
VALUATION DATE-JUL 01, 2015  
TAXABLE STATUS DATE-MAR 01, 2016

TAX MAP NUMBER SEQUENCE  
UNIFORM PERCENT OF VALUE IS 082.00  
UNIFORM PERCENT OF VALUE IS 082.00

TAX MAP PARCEL NUMBER	PROPERTY LOCATION & CLASS	ASSESSMENT	EXEMPTION CODE	COUNTY	TOWN	SCHOOL
CURRENT OWNERS NAME	SCHOOL DISTRICT	LAND	TAX DESCRIPTION	TAXABLE VALUE		
CURRENT OWNERS ADDRESS	PARCEL SIZE/GRID COORD	TOTAL	SPECIAL DISTRICTS	ACCOUNT NO.		
*****						
32.002-3-13	705 CR 38			32.002-3-13		*****
LaCourse Gary A	210 1 Family Res		Basic Star 41854	0	0	1- 14- 9
LaCourse Joyce M	Norwood-Norfolk 406201	12,200	COUNTY TAXABLE VALUE	110,500		
PO Box 477	454x590x98x640	110,500	TOWN TAXABLE VALUE	110,500		
Norfolk, NY 13667	Vacant Land-Plumbrook Rd		SCHOOL TAXABLE VALUE	85,900		
	FRNT 454.00 DPTH 590.00		FD028 Norfolk Fire Dist	110,500	TO M	
	ACRES 3.90		WD004 Raymondville Water	110,500	TO M	
	EAST-0332744 NRTH-1752458					
	DEED BOOK 2015 PG-640					
	FULL MARKET VALUE	134,756				
*****						
32.002-3-14	CR 38			32.002-3-14		*****
Harvey Floyd E	314 Rural vac<10		COUNTY TAXABLE VALUE	4,000		1- 76-14
724 County Route 38	Norwood-Norfolk 406201	4,000	TOWN TAXABLE VALUE	4,000		
Norfolk, NY 13667	Vacant Land-Plumbrook Rd	4,000	SCHOOL TAXABLE VALUE	4,000		
	FRNT 100.00 DPTH 200.00		FD028 Norfolk Fire Dist	4,000	TO M	
	ACRES 0.46					
	EAST-0333354 NRTH-1752228					
	DEED BOOK 2013 PG-14265					
	FULL MARKET VALUE	4,878				
*****						
32.002-3-15	CR 38			32.002-3-15		*****
Conger Angie	314 Rural vac<10		COUNTY TAXABLE VALUE	5,200		1-116- 7
Conger Fred	Norwood-Norfolk 406201	5,200	TOWN TAXABLE VALUE	5,200		
56 George St	Vacant-Plumbrook Rd	5,200	SCHOOL TAXABLE VALUE	5,200		
Massena, NY 13662-1040	FRNT 170.00 DPTH 200.00		FD028 Norfolk Fire Dist	5,200	TO M	
	ACRES 0.91					
	EAST-0333102 NRTH-1752353					
	DEED BOOK 2015 PG-13046					
	FULL MARKET VALUE	6,341				
*****						
32.002-3-16	675 CR 38			32.002-3-16		*****
Clark Jason A	314 Rural vac<10		COUNTY TAXABLE VALUE	7,600		1- 12-14.1
Clark Arthur C Jr	Norwood-Norfolk 406201	7,600	TOWN TAXABLE VALUE	7,600		
PO Box 298	Res-Plumbrook Rd	7,600	SCHOOL TAXABLE VALUE	7,600		
Norfolk, NY 13667	190x180x180x150 .5Ar		FD028 Norfolk Fire Dist	7,600	TO M	
	FRNT 190.00 DPTH 165.00		LT022 Norfolk Light	7,600	TO M	
	EAST-0331872 NRTH-1752225		WD004 Raymondville Water	7,600	TO M	
	DEED BOOK 2008 PG-22183					
	FULL MARKET VALUE	9,268				
*****						

STATE OF NEW YORK  
COUNTY - St Lawrence  
TOWN - Norfolk  
SWIS - 406289

2 0 1 6 T E N T A T I V E A S S E S S M E N T R O L L  
T A X A B L E SECTION OF THE ROLL - 1

PAGE 463  
VALUATION DATE-JUL 01, 2015  
TAXABLE STATUS DATE-MAR 01, 2016

TAX MAP NUMBER SEQUENCE  
UNIFORM PERCENT OF VALUE IS 082.00  
UNIFORM PERCENT OF VALUE IS 082.00

TAX MAP PARCEL NUMBER	PROPERTY LOCATION & CLASS	ASSESSMENT	EXEMPTION CODE	COUNTY	TOWN	SCHOOL
CURRENT OWNERS NAME	SCHOOL DISTRICT	LAND	TAX DESCRIPTION	TAXABLE VALUE		
CURRENT OWNERS ADDRESS	PARCEL SIZE/GRID COORD	TOTAL	SPECIAL DISTRICTS			ACCOUNT NO.
***** 32.002-3-17 *****						
8324 SH 56						1- 91-11
32.002-3-17	210 1 Family Res		Basic Star 41854	0	0	24,600
Coller Richard P	Norwood-Norfolk 406201	6,500	VET WAR T 41123	0	0	7,380
Coller Tara T	300x230x318x235	77,800	RPTL466_f 41691	0	2,460	2,460
PO Box 284	FRNT 300.00 DPTH 233.00		VET WAR C 41122	0	9,840	0
Raymondville, NY 13678-0284	ACRES 1.70		COUNTY TAXABLE VALUE		65,500	
	EAST-0331908 NRTH-1752475		TOWN TAXABLE VALUE		67,960	
	DEED BOOK 2013 PG-11232		SCHOOL TAXABLE VALUE		53,200	
	FULL MARKET VALUE	94,878	FD028 Norfolk Fire Dist		77,800 TO M	
			WD004 Raymondville Water		77,800 TO M	
***** 32.002-3-18.1 *****						
685,687 CR 38						1- 91-10.1
32.002-3-18.1	270 Mfg housing		Basic Star 41854	0	0	24,600
Baker Anna R	Norwood-Norfolk 406201	6,500	COUNTY TAXABLE VALUE		74,700	
PO Box 399	254x187x56x249x220x394	74,700	TOWN TAXABLE VALUE		74,700	
Norfolk, NY 13667	FRNT 254.00 DPTH 394.00		SCHOOL TAXABLE VALUE		50,100	
	ACRES 1.80		FD028 Norfolk Fire Dist		74,700 TO M	
	EAST-0332112 NRTH-1752396		WD004 Raymondville Water		74,700 TO M	
	DEED BOOK 1078 PG-802					
	FULL MARKET VALUE	91,098				
***** 32.002-3-18.2 *****						
8330 SH 56						1- 91-10.2
32.002-3-18.2	210 1 Family Res		Enhanced S 41834	0	0	53,550
Bandy Gary W	Norwood-Norfolk 406201	6,800	COUNTY TAXABLE VALUE		67,800	
Bandy Yvonne	129x451xvar Ranch	67,800	TOWN TAXABLE VALUE		67,800	
8330 State Highway 56	FRNT 129.00 DPTH		SCHOOL TAXABLE VALUE		14,250	
Norfolk, NY 13667	ACRES 1.69		FD028 Norfolk Fire Dist		67,800 TO M	
	EAST-0332004 NRTH-1752687		WD004 Raymondville Water		67,800 TO M	
	DEED BOOK 928 PG-00602					
	FULL MARKET VALUE	82,683				
***** 32.002-3-21 *****						
8352 SH 56						1- 91- 8.2
32.002-3-21	210 1 Family Res		RPTL466_f 41691	0	2,460	2,460
Bush Adrian J	Norwood-Norfolk 406201	6,600	Basic Star 41854	0	0	24,600
8352 State Highway 56	Ranch	44,100	COUNTY TAXABLE VALUE		41,640	
Norfolk, NY 13667	FRNT 200.00 DPTH		TOWN TAXABLE VALUE		41,640	
	ACRES 2.00		SCHOOL TAXABLE VALUE		19,500	
	EAST-0332089 NRTH-1753286		FD028 Norfolk Fire Dist		44,100 TO M	
	DEED BOOK 1998 PG-15745		WD004 Raymondville Water		44,100 TO M	
	FULL MARKET VALUE	53,780				

STATE OF NEW YORK  
COUNTY - St Lawrence  
TOWN - Norfolk  
SWIS - 406289

2 0 1 6 T E N T A T I V E A S S E S S M E N T R O L L  
T A X A B L E SECTION OF THE ROLL - 1

PAGE 464  
VALUATION DATE-JUL 01, 2015  
TAXABLE STATUS DATE-MAR 01, 2016

TAX MAP NUMBER SEQUENCE  
UNIFORM PERCENT OF VALUE IS 082.00  
UNIFORM PERCENT OF VALUE IS 082.00

TAX MAP PARCEL NUMBER	PROPERTY LOCATION & CLASS	ASSESSMENT	EXEMPTION CODE	COUNTY	TOWN	SCHOOL
CURRENT OWNERS NAME	SCHOOL DISTRICT	LAND	TAX DESCRIPTION	TAXABLE VALUE		
CURRENT OWNERS ADDRESS	PARCEL SIZE/GRID COORD	TOTAL	SPECIAL DISTRICTS	ACCOUNT NO.		
***** 32.002-3-22 *****						
8358 SH 56						1-131- 5
32.002-3-22	270 Mfg housing		COUNTY TAXABLE VALUE	20,000		
Ward Charlotte (LU)	Norwood-Norfolk 406201	6,700	TOWN TAXABLE VALUE	20,000		
C/O Jerry Ward	200x466x200x472	20,000	SCHOOL TAXABLE VALUE	20,000		
751 Hammill Rd	ACRES 2.20		FD028 Norfolk Fire Dist	20,000	TO M	
Massena, NY 13662-3337	EAST-0332097 NRTH-1753471		WD004 Raymondville Water	20,000	TO M	
	DEED BOOK 2003 PG-15094					
	FULL MARKET VALUE	24,390				
***** 32.002-3-24 *****						
8368 SH 56						1- 91- 8.1
32.002-3-24	210 1 Family Res		VET COM T 41133	0	0	12,300 0
Murray Jerry P	Norwood-Norfolk 406201	6,900	VET COM C 41132	0	16,400	0 0
PO Box 319	ACRES 2.80	80,700	Enhanced S 41834	0	0	0 53,550
Norfolk, NY 13667	EAST-0332117 NRTH-1753686		COUNTY TAXABLE VALUE	64,300		
	DEED BOOK 919 PG-00481		TOWN TAXABLE VALUE	68,400		
	FULL MARKET VALUE	98,415	SCHOOL TAXABLE VALUE	27,150		
			FD028 Norfolk Fire Dist	80,700	TO M	
			WD004 Raymondville Water	80,700	TO M	
***** 32.002-3-25 *****						
8380 SH 56						1- 98- 9
32.002-3-25	210 1 Family Res		Enhanced S 41834	0	0	0 53,550
Richards John	Norwood-Norfolk 406201	7,000	COUNTY TAXABLE VALUE	91,500		
Richards Bonnie	Electric Easement 2003/20	91,500	TOWN TAXABLE VALUE	91,500		
PO Box 376	Log House		SCHOOL TAXABLE VALUE	37,950		
Norfolk, NY 13667	FRNT 257.00 DPTH		FD028 Norfolk Fire Dist	91,500	TO M	
	ACRES 3.20		WD004 Raymondville Water	91,500	TO M	
	EAST-0332152 NRTH-1753955					
	DEED BOOK 907 PG-00830					
	FULL MARKET VALUE	111,585				
***** 32.002-3-26.1 *****						
697 CR 38						1- 12-12.1
32.002-3-26.1	210 1 Family Res		Basic Star 41854	0	0	0 24,600
Slate George R	Norwood-Norfolk 406201	12,000	COUNTY TAXABLE VALUE	124,300		
Slate Jan M	Split Level-Plumbrook Rd	124,300	TOWN TAXABLE VALUE	124,300		
697 County Route 38	FRNT 413.00 DPTH		SCHOOL TAXABLE VALUE	99,700		
Norfolk, NY 13667	ACRES 3.40 BANK8888830		FD028 Norfolk Fire Dist	124,300	TO M	
	EAST-0332382 NRTH-1752366		WD004 Raymondville Water	124,300	TO M	
	DEED BOOK 2014 PG-15198					
	FULL MARKET VALUE	151,585				
*****						

STATE OF NEW YORK  
COUNTY - St Lawrence  
TOWN - Norfolk  
SWIS - 406289

2 0 1 6 T E N T A T I V E A S S E S S M E N T R O L L  
T A X A B L E SECTION OF THE ROLL - 1

PAGE 465  
VALUATION DATE-JUL 01, 2015  
TAXABLE STATUS DATE-MAR 01, 2016

TAX MAP NUMBER SEQUENCE  
UNIFORM PERCENT OF VALUE IS 082.00  
UNIFORM PERCENT OF VALUE IS 082.00

TAX MAP PARCEL NUMBER	PROPERTY LOCATION & CLASS	ASSESSMENT	EXEMPTION CODE-----	COUNTY-----	TOWN-----	SCHOOL
CURRENT OWNERS NAME	SCHOOL DISTRICT	LAND	TAX DESCRIPTION	TAXABLE VALUE		
CURRENT OWNERS ADDRESS	PARCEL SIZE/GRID COORD	TOTAL	SPECIAL DISTRICTS			ACCOUNT NO.
*****						
8344 SH 56				32.002-3-26.311		*****
32.002-3-26.311	240 Rural res		Enhanced S 41834	0	0	0 53,550
LaDue Charles	Norwood-Norfolk 406201	14,000	COUNTY TAXABLE VALUE		72,700	
LaDue Marilyn	Also 984/912	72,700	TOWN TAXABLE VALUE		72,700	
PO Box 164	FRNT 500.00 DPTH		SCHOOL TAXABLE VALUE		19,150	
Raymondville, NY 13678-0164	ACRES 25.10		FD028 Norfolk Fire Dist		72,700 TO M	
	EAST-0332712 NRTH-1753570		WD004 Raymondville Water		72,700 TO M	
	DEED BOOK 00853 PG-00183					
	FULL MARKET VALUE	88,659				
*****						
32.002-3-27.1	SH 56			32.002-3-27.1		*****
32.002-3-27.1	311 Res vac land		COUNTY TAXABLE VALUE		6,400	1- 91- 9
Richards John	Norwood-Norfolk 406201	6,400	TOWN TAXABLE VALUE		6,400	
Richards Bonnie	Electric easement 22736	6,400	SCHOOL TAXABLE VALUE		6,400	
PO Box 376	Also See 1007/145		FD028 Norfolk Fire Dist		6,400 TO M	
Norfolk, NY 13667-0376	ACRES 7.20		WD004 Raymondville Water		6,400 TO M	
	EAST-0332194 NRTH-1754244					
	DEED BOOK 918 PG-00786					
	FULL MARKET VALUE	7,805				
*****						
8416 SH 56				32.002-3-28		*****
32.002-3-28	210 1 Family Res		COUNTY TAXABLE VALUE		41,900	1- 65- 4
Conte Roger	Norwood-Norfolk 406201	7,000	TOWN TAXABLE VALUE		41,900	
3459 County Route 49	2.00d	41,900	SCHOOL TAXABLE VALUE		41,900	
Norfolk, NY 13667-3215	ACRES 3.10		FD028 Norfolk Fire Dist		41,900 TO M	
	EAST-0332144 NRTH-1754658		WD004 Raymondville Water		41,900 TO M	
	DEED BOOK 2015 PG-12168					
	FULL MARKET VALUE	51,098				
*****						
8418 SH 56				32.002-3-29		*****
32.002-3-29	270 Mfg housing		Dis & Lim 41930	0	8,000	8,000 8,000
Phillips Roy	Norwood-Norfolk 406201	6,500	Basic Star 41854	0	0	0 8,000
Phillips Joan	.82A	16,000	COUNTY TAXABLE VALUE		8,000	
8418 State Highway 56	lar 118X304x118x305 Trlr		TOWN TAXABLE VALUE		8,000	
Norfolk, NY 13667-3299	FRNT 118.00 DPTH 305.00		SCHOOL TAXABLE VALUE		0	
	EAST-0033220 NRTH-0175521		FD028 Norfolk Fire Dist		16,000 TO M	
	DEED BOOK 2011 PG-9160		WD004 Raymondville Water		16,000 TO M	
	FULL MARKET VALUE	19,512				
*****						
776 CR 38				32.002-3-31.12		*****
32.002-3-31.12	210 1 Family Res		Basic Star 41854	0	0	0 24,600
Niedermaier Jason	Norwood-Norfolk 406201	10,300	COUNTY TAXABLE VALUE		86,400	
Niedermaier Danielle	FRNT 365.00 DPTH 1140.00	86,400	TOWN TAXABLE VALUE		86,400	
776 County Route 38	ACRES 9.60 BANK8888830		SCHOOL TAXABLE VALUE		61,800	
Norfolk, NY 13667-3204	EAST-0334504 NRTH-1752430		AG002 Ag Dist #2		.00 MT	
	DEED BOOK 2016 PG-234		FD028 Norfolk Fire Dist		86,400 TO M	
	FULL MARKET VALUE	105,366				
PRIOR OWNER ON 3/01/2016						
Niedermaier Jason						
*****						

STATE OF NEW YORK  
COUNTY - St Lawrence  
TOWN - Norfolk  
SWIS - 406289

2 0 1 6 T E N T A T I V E A S S E S S M E N T R O L L  
T A X A B L E SECTION OF THE ROLL - 1

PAGE 466  
VALUATION DATE-JUL 01, 2015  
TAXABLE STATUS DATE-MAR 01, 2016

TAX MAP NUMBER SEQUENCE  
UNIFORM PERCENT OF VALUE IS 082.00  
UNIFORM PERCENT OF VALUE IS 082.00

TAX MAP PARCEL NUMBER	PROPERTY LOCATION & CLASS	ASSESSMENT	EXEMPTION CODE	COUNTY	TOWN	SCHOOL
CURRENT OWNERS NAME	SCHOOL DISTRICT	LAND	TAX DESCRIPTION	TAXABLE VALUE		
CURRENT OWNERS ADDRESS	PARCEL SIZE/GRID COORD	TOTAL	SPECIAL DISTRICTS	ACCOUNT NO.		
*****						
32.002-3-31.13	CR 38			32.002-3-31.13		*****
Harvey Floyd E	323 Vacant rural		COUNTY TAXABLE VALUE	12,100		
724 County Route 38	Norwood-Norfolk 406201	12,100	TOWN TAXABLE VALUE	12,100		
Norfolk, NY 13667	FRNT 404.00 DPTH	12,100	SCHOOL TAXABLE VALUE	12,100		
	ACRES 43.50		AG002 Ag Dist #2	.00 MT		
	EAST-0333845 NRTH-1752175		FD028 Norfolk Fire Dist	12,100 TO M		
	DEED BOOK 2012 PG-687					
	FULL MARKET VALUE	14,756				
*****						
32.002-3-31.14	775 CR 38			32.002-3-31.14		*****
Norris Richard A	312 Vac w/imprv		COUNTY TAXABLE VALUE	21,000		
30 Dover St	Norwood-Norfolk 406201	1,000	TOWN TAXABLE VALUE	21,000		
Massena, NY 13662	FRNT 200.00 DPTH 213.00	21,000	SCHOOL TAXABLE VALUE	21,000		
	ACRES 1.00		AG002 Ag Dist #2	.00 MT		
	EAST-0334028 NRTH-1753037		FD028 Norfolk Fire Dist	21,000 TO M		
	DEED BOOK 2010 PG-7363					
	FULL MARKET VALUE	25,610				
*****						
32.002-3-31.15	CR 38			32.002-3-31.15		*****
Norris Richard A	311 Res vac land		COUNTY TAXABLE VALUE	5,070		
30 Dover St	Norwood-Norfolk 406201	5,070	TOWN TAXABLE VALUE	5,070		
Massena, NY 13662	FRNT 338.00 DPTH 213.00	5,070	SCHOOL TAXABLE VALUE	5,070		
	ACRES 1.70		AG002 Ag Dist #2	.00 MT		
	EAST-0334249 NRTH-1753178		FD028 Norfolk Fire Dist	5,070 TO M		
	DEED BOOK 2010 PG-19033					
	FULL MARKET VALUE	6,183				
*****						
32.002-3-31.111	780 CR 38			32.002-3-31.111		*****
Lacroix Constance M	312 Vac w/imprv		COUNTY TAXABLE VALUE	60,800		1-119- 4.1
4947 Whistling Pines Ct	Norwood-Norfolk 406201	10,800	TOWN TAXABLE VALUE	60,800		
Wesley Chapel, FL 33545	FRNT 750.00 DPTH	60,800	SCHOOL TAXABLE VALUE	60,800		
	ACRES 12.70		AG002 Ag Dist #2	.00 MT		
	EAST-0334694 NRTH-1752931		FD028 Norfolk Fire Dist	60,800 TO M		
	DEED BOOK 1071 PG-412					
	FULL MARKET VALUE	74,146				
*****						
32.002-3-31.112	CR 38			32.002-3-31.112		*****
Desclos James	323 Vacant rural		COUNTY TAXABLE VALUE	14,000		
431 Old Market Rd	Norwood-Norfolk 406201	14,000	TOWN TAXABLE VALUE	14,000		
Norfolk, NY 13667	FRNT 327.00 DPTH	14,000	SCHOOL TAXABLE VALUE	14,000		
	ACRES 25.30		AG002 Ag Dist #2	.00 MT		
	EAST-0335342 NRTH-1752120		FD028 Norfolk Fire Dist	14,000 TO M		
	DEED BOOK 2012 PG-4169					
	FULL MARKET VALUE	17,073				
*****						

STATE OF NEW YORK  
 COUNTY - St Lawrence  
 TOWN - Norfolk  
 SWIS - 406289

2 0 1 6 T E N T A T I V E A S S E S S M E N T R O L L  
 T A X A B L E SECTION OF THE ROLL - 1

PAGE 467  
 VALUATION DATE-JUL 01, 2015  
 TAXABLE STATUS DATE-MAR 01, 2016

TAX MAP NUMBER SEQUENCE  
 UNIFORM PERCENT OF VALUE IS 082.00  
 UNIFORM PERCENT OF VALUE IS 082.00

TAX MAP PARCEL NUMBER	PROPERTY LOCATION & CLASS	ASSESSMENT	EXEMPTION CODE	COUNTY	TOWN	SCHOOL
CURRENT OWNERS NAME	SCHOOL DISTRICT	LAND	TAX DESCRIPTION	TAXABLE VALUE		
CURRENT OWNERS ADDRESS	PARCEL SIZE/GRID COORD	TOTAL	SPECIAL DISTRICTS	ACCOUNT NO.		
***** 32.002-3-32.112 *****						
815 CR 38						
32.002-3-32.112	210 1 Family Res		VET COM CT 41131	0	9,100	9,100 0
Raymonda Richard H	Norwood-Norfolk 406201	6,400	Basic Star 41854	0	0	0 24,600
815 County Route 38	See 2012-11272 easement	36,400	COUNTY TAXABLE VALUE		27,300	
Norfolk, NY 13667	FRNT 600.00 DPTH 525.00		TOWN TAXABLE VALUE		27,300	
	ACRES 7.10		SCHOOL TAXABLE VALUE		11,800	
	EAST-0335106 NRTH-1753915		AG002 Ag Dist #2		.00 MT	
	DEED BOOK 2011 PG-12536		FD028 Norfolk Fire Dist		36,400 TO M	
	FULL MARKET VALUE	44,390				
***** 32.002-3-32.121 *****						
Off CR 38						
32.002-3-32.121	323 Vacant rural		COUNTY TAXABLE VALUE		1,000	
Deleel Phillip G	Norwood-Norfolk 406201	1,000	TOWN TAXABLE VALUE		1,000	
Deleel Charlene G	FRNT 215.00 DPTH 300.00	1,000	SCHOOL TAXABLE VALUE		1,000	
1 Rosebud Ct	ACRES 1.50		AG002 Ag Dist #2		.00 MT	
Trenton, IL 62293	EAST-0333378 NRTH-1752812		FD028 Norfolk Fire Dist		1,000 TO M	
	DEED BOOK 2007 PG-11215					
	FULL MARKET VALUE	1,220				
***** 32.002-3-32.122 *****						
Off CR 38						
32.002-3-32.122	314 Rural vac<10		COUNTY TAXABLE VALUE		500	
Jay Jeffrey A	Norwood-Norfolk 406201	500	TOWN TAXABLE VALUE		500	
226 Lakeshore Dr	FRNT 100.00 DPTH 250.00	500	SCHOOL TAXABLE VALUE		500	
Norwood, NY 13668-3201	EAST-0333493 NRTH-1752927		AG002 Ag Dist #2		.00 MT	
	DEED BOOK 2011 PG-15220		FD028 Norfolk Fire Dist		500 TO M	
	FULL MARKET VALUE	610				
***** 32.002-3-34.1 *****						
Old Market Rd						
32.002-3-34.1	322 Rural vac>10		COUNTY TAXABLE VALUE		3,000	
Corbin William R	Norwood-Norfolk 406201	3,000	TOWN TAXABLE VALUE		3,000	
19 Butler Ln	ACRES 7.10	3,000	SCHOOL TAXABLE VALUE		3,000	
Underhill, VT 05489-9701	EAST-0335055 NRTH-1754925		FD028 Norfolk Fire Dist		3,000 TO M	
	DEED BOOK 2013 PG-10019					
	FULL MARKET VALUE	3,659				
***** 32.002-3-34.21 *****						
785 CR 38						
32.002-3-34.21	210 1 Family Res		Basic Star 41854	0	0	0 24,600
Lauzon Gerald R	Norwood-Norfolk 406201	12,900	COUNTY TAXABLE VALUE		177,900	
785 County Route 38	FRNT 898.00 DPTH	177,900	TOWN TAXABLE VALUE		177,900	
Norfolk, NY 13667	ACRES 55.80 BANK8888111		SCHOOL TAXABLE VALUE		153,300	
	EAST-0334350 NRTH-1753903		FD028 Norfolk Fire Dist		177,900 TO M	
	DEED BOOK 2013 PG-10831					
	FULL MARKET VALUE	216,951				
*****						

STATE OF NEW YORK  
COUNTY - St Lawrence  
TOWN - Norfolk  
SWIS - 406289

2 0 1 6 T E N T A T I V E A S S E S S M E N T R O L L  
T A X A B L E SECTION OF THE ROLL - 1

PAGE 468  
VALUATION DATE-JUL 01, 2015  
TAXABLE STATUS DATE-MAR 01, 2016

TAX MAP NUMBER SEQUENCE  
UNIFORM PERCENT OF VALUE IS 082.00  
UNIFORM PERCENT OF VALUE IS 082.00

TAX MAP PARCEL NUMBER	PROPERTY LOCATION & CLASS	ASSESSMENT	EXEMPTION CODE	COUNTY	TOWN	SCHOOL
CURRENT OWNERS NAME	SCHOOL DISTRICT	LAND	TAX DESCRIPTION	TAXABLE VALUE		ACCOUNT NO.
CURRENT OWNERS ADDRESS	PARCEL SIZE/GRID COORD	TOTAL	SPECIAL DISTRICTS			
***** 32.002-3-35.1 *****						
Off CR 38						
32.002-3-35.1	311 Res vac land		COUNTY TAXABLE VALUE	900		
Norris Richard A	Norwood-Norfolk 406201	900	TOWN TAXABLE VALUE	900		
30 Dover St	FRNT 338.00 DPTH 300.00	900	SCHOOL TAXABLE VALUE	900		
Massena, NY 13662	ACRES 2.30		FD028 Norfolk Fire Dist	900 TO M		
	EAST-0334101 NRTH-1753591					
	DEED BOOK 2010 PG-19033					
	FULL MARKET VALUE	1,098				
***** 32.002-3-35.2 *****						
Off CR 38						
32.002-3-35.2	314 Rural vac<10		COUNTY TAXABLE VALUE	3,000		
Norris Richard A	Norwood-Norfolk 406201	3,000	TOWN TAXABLE VALUE	3,000		
30 Dover St	FRNT 543.00 DPTH 300.00	3,000	SCHOOL TAXABLE VALUE	3,000		
Massena, NY 13662	ACRES 3.80		FD028 Norfolk Fire Dist	3,000 TO M		
	EAST-0333743 NRTH-1753134					
	DEED BOOK 2010 PG-7363					
	FULL MARKET VALUE	3,659				
***** 32.002-3-36.1 *****						
431 Old Market Rd						1- 58- 7.2
32.002-3-36.1	210 1 Family Res		Basic Star 41854	0	0	24,600
Desclos James C	Norwood-Norfolk 406201	29,300	COUNTY TAXABLE VALUE	69,300		
431 Old Market Rd	FRNT 2610.00 DPTH	69,300	TOWN TAXABLE VALUE	69,300		
Norfolk, NY 13667	ACRES 97.40		SCHOOL TAXABLE VALUE	44,700		
	EAST-0336336 NRTH-1752611		AG002 Ag Dist #2	.00 MT		
	DEED BOOK 2001 PG-20384		FD028 Norfolk Fire Dist	69,300 TO M		
	FULL MARKET VALUE	84,512				
***** 32.002-3-37 *****						
714 CR 38						1- 15-15.4
32.002-3-37	210 1 Family Res		VET WAR C 41122	0	9,840	0
Premo Mark W	Norwood-Norfolk 406201	8,200	VET WAR T 41123	0	0	7,380
Premo Susan	Doublewide	91,500	VET DIS CT 41141	0	4,575	4,575
714 County Route 38	150x276x269x250		Basic Star 41854	0	0	24,600
Norfolk, NY 13667	FRNT 150.00 DPTH		COUNTY TAXABLE VALUE	77,085		
	ACRES 1.10		TOWN TAXABLE VALUE	79,545		
	EAST-0332877 NRTH-1752080		SCHOOL TAXABLE VALUE	66,900		
	DEED BOOK 2002 PG-15827		FD028 Norfolk Fire Dist	91,500 TO M		
	FULL MARKET VALUE	111,585				
***** 32.002-3-38 *****						
708 CR 38						1- 15-15.2
32.002-3-38	210 1 Family Res		VET COM C 41132	0	14,175	0
Reid Paulette M	Norwood-Norfolk 406201	7,600	VET COM T 41133	0	0	12,300
708 County Route 38	ACRES 0.86	56,700	Enhanced S 41834	0	0	0
Norfolk, NY 13667	EAST-0332703 NRTH-1752053		COUNTY TAXABLE VALUE	42,525		
	DEED BOOK 2000 PG-16369		TOWN TAXABLE VALUE	44,400		
	FULL MARKET VALUE	69,146	SCHOOL TAXABLE VALUE	3,150		
			FD028 Norfolk Fire Dist	56,700 TO M		
			WD004 Raymondville Water	56,700 TO M		

STATE OF NEW YORK  
COUNTY - St Lawrence  
TOWN - Norfolk  
SWIS - 406289

2 0 1 6 T E N T A T I V E A S S E S S M E N T R O L L  
T A X A B L E SECTION OF THE ROLL - 1

PAGE 469  
VALUATION DATE-JUL 01, 2015  
TAXABLE STATUS DATE-MAR 01, 2016

TAX MAP NUMBER SEQUENCE  
UNIFORM PERCENT OF VALUE IS 082.00  
UNIFORM PERCENT OF VALUE IS 082.00

TAX MAP PARCEL NUMBER	PROPERTY LOCATION & CLASS	ASSESSMENT	EXEMPTION CODE	COUNTY	TOWN	SCHOOL
CURRENT OWNERS NAME	SCHOOL DISTRICT	LAND	TAX DESCRIPTION	TAXABLE VALUE		ACCOUNT NO.
CURRENT OWNERS ADDRESS	PARCEL SIZE/GRID COORD	TOTAL	SPECIAL DISTRICTS			
*****						
704 CR 38				32.002-3-39		*****
32.002-3-39	210 1 Family Res		Basic Star 41854	0	0	1- 15-15.3
Alexander Kipper J	Norwood-Norfolk 406201	7,700	COUNTY TAXABLE VALUE		60,400	
Alexander Tiffany	FRNT 150.00 DPTH 250.00	60,400	TOWN TAXABLE VALUE		60,400	
704 County Route 38	ACRES 0.86		SCHOOL TAXABLE VALUE		35,800	
Norfolk, NY 13667	EAST-0332544 NRTH-1752040		FD028 Norfolk Fire Dist		60,400 TO M	
	DEED BOOK 2014 PG-9603		WD004 Raymondville Water		60,400 TO M	
	FULL MARKET VALUE	73,659				
*****						
869 CR 38				32.002-3-40		*****
32.002-3-40	210 1 Family Res		Basic Star 41854	0	0	24,600
Dumas Richard A	Norwood-Norfolk 406201	11,600	COUNTY TAXABLE VALUE		46,600	
Dumas Theresa M	FRNT 260.00 DPTH 350.00	46,600	TOWN TAXABLE VALUE		46,600	
PO Box 109	ACRES 7.40		SCHOOL TAXABLE VALUE		22,000	
Norfolk, NY 13667	EAST-0335858 NRTH-1754723		AG002 Ag Dist #2		.00 MT	
	DEED BOOK 2006 PG-13457		FD028 Norfolk Fire Dist		46,600 TO M	
	FULL MARKET VALUE	56,829				
*****						
532 Old Market Rd				32.002-3-41		*****
32.002-3-41	270 Mfg housing		COUNTY TAXABLE VALUE		12,500	1-109-10
McGrath Kenneth J	Norwood-Norfolk 406201	7,500	TOWN TAXABLE VALUE		12,500	
McGrath Rona D	1970 12X70 Trailer	12,500	SCHOOL TAXABLE VALUE		12,500	
904 County Route 38	FRNT 150.00 DPTH 200.00		AG002 Ag Dist #2		.00 MT	
Norfolk, NY 13667-3207	EAST-0336361 NRTH-1753933		FD028 Norfolk Fire Dist		12,500 TO M	
	DEED BOOK 2015 PG-12795					
	FULL MARKET VALUE	15,244				
*****						
SH 56				32.002-4-1.1		*****
32.002-4-1.1	330 Vacant comm		COUNTY TAXABLE VALUE		4,600	1- 57-14
Butch's Auto LLC	Norwood-Norfolk 406201	4,600	TOWN TAXABLE VALUE		4,600	
8405 State Highway 56 Lot 1	Also see 2007-2450	4,600	SCHOOL TAXABLE VALUE		4,600	
Norfolk, NY 13667-4222	FRNT 400.00 DPTH		FD028 Norfolk Fire Dist		4,600 TO M	
	ACRES 18.50		WD004 Raymondville Water		4,600 TO M	
	EAST-0331295 NRTH-1755177					
	DEED BOOK 2014 PG-12925					
	FULL MARKET VALUE	5,610				
*****						
Off SH 56				32.002-4-1.21		*****
32.002-4-1.21	330 Vacant comm		COUNTY TAXABLE VALUE		4,100	
Despaw Roger M	Norwood-Norfolk 406201	4,100	TOWN TAXABLE VALUE		4,100	
1952 County Route 38	FRNT 1101.00 DPTH	4,100	SCHOOL TAXABLE VALUE		4,100	
Norfolk, NY 13667	ACRES 16.20		FD028 Norfolk Fire Dist		4,100 TO M	
	EAST-0330412 NRTH-1755203		WD004 Raymondville Water		4,100 TO M	
	DEED BOOK 2009 PG-2486					
	FULL MARKET VALUE	5,000				
*****						



STATE OF NEW YORK  
COUNTY - St Lawrence  
TOWN - Norfolk  
SWIS - 406289

2 0 1 6 T E N T A T I V E A S S E S S M E N T R O L L  
T A X A B L E SECTION OF THE ROLL - 1

PAGE 470  
VALUATION DATE-JUL 01, 2015  
TAXABLE STATUS DATE-MAR 01, 2016

TAX MAP NUMBER SEQUENCE  
UNIFORM PERCENT OF VALUE IS 082.00  
UNIFORM PERCENT OF VALUE IS 082.00

TAX MAP PARCEL NUMBER	PROPERTY LOCATION & CLASS	ASSESSMENT	EXEMPTION CODE-----	COUNTY-----	TOWN-----	SCHOOL
CURRENT OWNERS NAME	SCHOOL DISTRICT	LAND	TAX DESCRIPTION	TAXABLE VALUE		
CURRENT OWNERS ADDRESS	PARCEL SIZE/GRID COORD	TOTAL	SPECIAL DISTRICTS	ACCOUNT NO.		
*****						
32.002-4-2.2	8405B SH 56			32.002-4-2.2	*****	
Capital District Concrete	710 Manufacture		COUNTY TAXABLE VALUE	102,200		
Batching, Inc	Norwood-Norfolk 406201	17,500	TOWN TAXABLE VALUE	102,200		
1250 Riverfront Center	Cement Batch Plant	102,200	SCHOOL TAXABLE VALUE	102,200		
Amsterdam, NY 12010	ACRES 4.00		FD028 Norfolk Fire Dist	102,200	TO M	
	EAST-0331060 NRTH-1754563		WD004 Raymondville Water	102,200	TO M	
	DEED BOOK 2015 PG-2551					
	FULL MARKET VALUE	124,634				
*****						
32.002-4-2.11	8405 SH 56			32.002-4-2.11	*****	
Butch's Auto LLC	475 Junkyard		COUNTY TAXABLE VALUE	110,800	1- 58- 2	
8405 State Highway 56 Lot 1	Norwood-Norfolk 406201	13,100	TOWN TAXABLE VALUE	110,800		
Norfolk, NY 13667-4222	Auto Body &	110,800	SCHOOL TAXABLE VALUE	110,800		
	Repair/salvage Yard		FD028 Norfolk Fire Dist	110,800	TO M	
	FRNT 500.00 DPTH		WD004 Raymondville Water	110,800	TO M	
	ACRES 8.70					
	EAST-0331596 NRTH-1754654					
	DEED BOOK 2014 PG-12925					
	FULL MARKET VALUE	135,122				
*****						
32.002-4-4.1	SH 56			32.002-4-4.1	*****	
Butch's Auto LLC	330 Vacant comm		COUNTY TAXABLE VALUE	3,300	1- 58- 1.1	
8405 State Highway 56 Lot 1	Norwood-Norfolk 406201	3,300	TOWN TAXABLE VALUE	3,300		
Norfolk, NY 13667-4222	2003 Electric easment-227	3,300	SCHOOL TAXABLE VALUE	3,300		
	2004-21090		FD028 Norfolk Fire Dist	3,300	TO M	
	FRNT 635.00 DPTH		WD004 Raymondville Water	3,300	TO M	
	ACRES 23.90					
	EAST-0330952 NRTH-1754078					
	DEED BOOK 2014 PG-12925					
	FULL MARKET VALUE	4,024				
*****						
32.002-4-4.2	8359 SH 56			32.002-4-4.2	*****	
Douglas Walton	444 Lumber yd/ml		COUNTY TAXABLE VALUE	42,900	1- 58- 1.2	
Douglas Florence	Norwood-Norfolk 406201	22,900	TOWN TAXABLE VALUE	42,900		
357 Scotch Settlement Rd	Electric easment Ni Mo	42,900	SCHOOL TAXABLE VALUE	42,900		
Gouverneur, NY 13642	2003-21392		FD028 Norfolk Fire Dist	42,900	TO M	
	485x1250xv 2004-21086		WD004 Raymondville Water	42,900	TO M	
	FRNT 485.00 DPTH					
	ACRES 16.20					
	EAST-0331122 NRTH-1753529					
	DEED BOOK 2013 PG-13815					
	FULL MARKET VALUE	52,317				
*****						

STATE OF NEW YORK  
COUNTY - St Lawrence  
TOWN - Norfolk  
SWIS - 406289

2 0 1 6 T E N T A T I V E A S S E S S M E N T R O L L  
T A X A B L E SECTION OF THE ROLL - 1

PAGE 471  
VALUATION DATE-JUL 01, 2015  
TAXABLE STATUS DATE-MAR 01, 2016

TAX MAP NUMBER SEQUENCE  
UNIFORM PERCENT OF VALUE IS 082.00  
UNIFORM PERCENT OF VALUE IS 082.00

TAX MAP PARCEL NUMBER	PROPERTY LOCATION & CLASS	ASSESSMENT	EXEMPTION CODE	COUNTY	TOWN	SCHOOL
CURRENT OWNERS NAME	SCHOOL DISTRICT	LAND	TAX DESCRIPTION	TAXABLE VALUE		
CURRENT OWNERS ADDRESS	PARCEL SIZE/GRID COORD	TOTAL	SPECIAL DISTRICTS	ACCOUNT NO.		
*****						
32.002-4-4.3	SH 56			32.002-4-4.3		1- 58- 1.3
Douglas Walton	330 Vacant comm		COUNTY TAXABLE VALUE	9,600		
Douglas Florence	Norwood-Norfolk 406201	9,600	TOWN TAXABLE VALUE	9,600		
357 Scotch Settlement Rd	300x998x392x1250	9,600	SCHOOL TAXABLE VALUE	9,600		
Gouverneur, NY 13642	FRNT 300.00 DPTH		FD028 Norfolk Fire Dist	9,600	TO M	
	ACRES 7.70		WD004 Raymondville Water	9,600	TO M	
	EAST-0331342 NRTH-1753111					
	DEED BOOK 2013 PG-13815					
	FULL MARKET VALUE	11,707				
*****						
32.002-4-5.1	8333,8333A SH 56		Basic Star 41854	0	0	1- 60-10
Conant Anne	210 1 Family Res	12,100	COUNTY TAXABLE VALUE	40,000		24,600
8333 State Highway 56	Norwood-Norfolk 406201	40,000	TOWN TAXABLE VALUE	40,000		
Norfolk, NY 13667	FRNT 250.00 DPTH		SCHOOL TAXABLE VALUE	15,400		
	ACRES 6.80 BANK8888209		FD028 Norfolk Fire Dist	40,000	TO M	
	EAST-0331394 NRTH-1752799		WD004 Raymondville Water	40,000	TO M	
	DEED BOOK 2014 PG-17579					
	FULL MARKET VALUE	48,780				
*****						
32.002-4-5.2	8331 SH 56			32.002-4-5.2		
Gushlaw Gary R	210 1 Family Res	6,400	COUNTY TAXABLE VALUE	45,900		
253 Andrews St Apt	Norwood-Norfolk 406201	45,900	TOWN TAXABLE VALUE	45,900		
Massena, NY 13662	FRNT 150.00 DPTH 200.00		SCHOOL TAXABLE VALUE	45,900		
	EAST-0331674 NRTH-1752623		FD028 Norfolk Fire Dist	45,900	TO M	
	DEED BOOK 2009 PG-20935		WD004 Raymondville Water	45,900	TO M	
	FULL MARKET VALUE	55,976				
*****						
32.002-4-6	41 Furnace St			32.002-4-6		1-106-14
Conger Angie M	230 3 Family Res	7,700	COUNTY TAXABLE VALUE	107,700		
Conger Fred E	Norwood-Norfolk 406201	107,700	TOWN TAXABLE VALUE	107,700		
737 County Route 38	3 Apt		SCHOOL TAXABLE VALUE	107,700		
Norfolk, NY 13667	ACRES 5.00		FD028 Norfolk Fire Dist	107,700	TO M	
	EAST-0331560 NRTH-1752353		LT022 Norfolk Light	107,700	TO M	
	DEED BOOK 2015 PG-1956		WD004 Raymondville Water	107,700	TO M	
	FULL MARKET VALUE	131,341	WD010 Norfolk Sewer Ext	107,700	TO M	
*****						

STATE OF NEW YORK  
 COUNTY - St Lawrence  
 TOWN - Norfolk  
 SWIS - 406289

2 0 1 6 T E N T A T I V E A S S E S S M E N T R O L L  
 T A X A B L E SECTION OF THE ROLL - 1

PAGE 472  
 VALUATION DATE-JUL 01, 2015  
 TAXABLE STATUS DATE-MAR 01, 2016

TAX MAP NUMBER SEQUENCE  
 UNIFORM PERCENT OF VALUE IS 082.00  
 UNIFORM PERCENT OF VALUE IS 082.00

TAX MAP PARCEL NUMBER	PROPERTY LOCATION & CLASS	ASSESSMENT	EXEMPTION CODE	COUNTY	TOWN	SCHOOL
CURRENT OWNERS NAME	SCHOOL DISTRICT	LAND	TAX DESCRIPTION	TAXABLE VALUE		
CURRENT OWNERS ADDRESS	PARCEL SIZE/GRID COORD	TOTAL	SPECIAL DISTRICTS			ACCOUNT NO.
***** 32.002-4-7 *****						
	37 Furnace St					1- 13- 6
32.002-4-7	210 1 Family Res		VET DIS T 41143	0	0	24,600 0
Goodwin Donna J	Norwood-Norfolk 406201	6,100	VET COM T 41133	0	0	12,300 0
Wojcik Richard J	FRNT 100.00 DPTH 175.00	78,800	VET DIS C 41142	0	27,580	0 0
PO Box 411	EAST-0331341 NRTH-1752047		VET COM C 41132	0	16,400	0 0
Norfolk, NY 13667	DEED BOOK 2007 PG-20080		Basic Star 41854	0	0	0 24,600
	FULL MARKET VALUE	96,098	COUNTY TAXABLE VALUE		34,820	
			TOWN TAXABLE VALUE		41,900	
			SCHOOL TAXABLE VALUE		54,200	
			FD028 Norfolk Fire Dist		78,800	TO M
			LT022 Norfolk Light		78,800	TO M
			WD004 Raymondville Water		78,800	TO M
			WD010 Norfolk Sewer Ext		78,800	TO M
***** 32.002-4-8 *****						
	Furnace St					1- 26-10
32.002-4-8	322 Rural vac>10		COUNTY TAXABLE VALUE		13,600	
Joseph-John Liza	Norwood-Norfolk 406201	13,600	TOWN TAXABLE VALUE		13,600	
4542 State Route 37	2003 Electric easement 22	13,600	SCHOOL TAXABLE VALUE		13,600	
Malone, NY 12953	2004-21091		FD028 Norfolk Fire Dist		13,600	TO M
	Wet 2003/2004		LT022 Norfolk Light		13,600	TO M
	ACRES 35.60		WD004 Raymondville Water		13,600	TO M
	EAST-0330539 NRTH-1752654		WD010 Norfolk Sewer Ext		13,600	TO M
	DEED BOOK 2005 PG-3104					
	FULL MARKET VALUE	16,585				
***** 32.002-4-9 *****						
	Furnace St					1- 27- 1
32.002-4-9	322 Rural vac>10		COUNTY TAXABLE VALUE		5,000	
Lam Lisa	Norwood-Norfolk 406201	5,000	TOWN TAXABLE VALUE		5,000	
821 Douglas Ave	Land Locked-Wet	5,000	SCHOOL TAXABLE VALUE		5,000	
Naperville, IL 60540	FRNT 66.00 DPTH		FD028 Norfolk Fire Dist		5,000	TO M
	ACRES 15.40		LT022 Norfolk Light		5,000	TO M
	EAST-0330034 NRTH-1752168		WD004 Raymondville Water		5,000	TO M
	DEED BOOK 2003 PG-15676		WD010 Norfolk Sewer Ext		5,000	TO M
	FULL MARKET VALUE	6,098				
***** 32.002-4-10.1 *****						
	58 W High St					1- 59- 3
32.002-4-10.1	240 Rural res		COUNTY TAXABLE VALUE		62,000	
Sabad Joseph	Norwood-Norfolk 406201	37,000	TOWN TAXABLE VALUE		62,000	
Sabad Vicki	Electric easement 22738	62,000	SCHOOL TAXABLE VALUE		62,000	
80 Riverside Dr Ste 1	ACRES 180.60		FD028 Norfolk Fire Dist		62,000	TO M
Canton, NY 13617-1065	EAST-0328900 NRTH-1752705		LT022 Norfolk Light		62,000	TO M
	DEED BOOK 977 PG-173		WS001 Norfolk Water&Sewer		62,000	TO M
	FULL MARKET VALUE	75,610				
*****						

STATE OF NEW YORK  
COUNTY - St Lawrence  
TOWN - Norfolk  
SWIS - 406289

2 0 1 6 T E N T A T I V E A S S E S S M E N T R O L L  
T A X A B L E SECTION OF THE ROLL - 1

PAGE 473  
VALUATION DATE-JUL 01, 2015  
TAXABLE STATUS DATE-MAR 01, 2016

TAX MAP NUMBER SEQUENCE  
UNIFORM PERCENT OF VALUE IS 082.00  
UNIFORM PERCENT OF VALUE IS 082.00

TAX MAP PARCEL NUMBER	PROPERTY LOCATION & CLASS	ASSESSMENT	EXEMPTION CODE	COUNTY	TOWN	SCHOOL
CURRENT OWNERS NAME	SCHOOL DISTRICT	LAND	TAX DESCRIPTION	TAXABLE VALUE		
CURRENT OWNERS ADDRESS	PARCEL SIZE/GRID COORD	TOTAL	SPECIAL DISTRICTS			ACCOUNT NO.
*****						
32.002-4-11	Norfolk			32.002-4-11		*****
32.002-4-11	311 Res vac land		COUNTY TAXABLE VALUE	1,000		
Fiacco Thomas	Norwood-Norfolk 406201	1,000	TOWN TAXABLE VALUE	1,000		
PO Box 240	Electric easement 2004-21	1,000	SCHOOL TAXABLE VALUE	1,000		
Norwood, NY 13668	ACRES 5.90		FD028 Norfolk Fire Dist	1,000 TO M		
	EAST-0329290 NRTH-1754560					
	DEED BOOK 2001 PG-821					
	FULL MARKET VALUE	1,220				
*****						
32.002-4-12	35 Furnace St			32.002-4-12	1- 59-13	*****
32.002-4-12	210 1 Family Res		Vet Eligib 41101	0	13,327	13,327 0
Kerr Elizabeth A (LU)	Norwood-Norfolk 406201	8,300	Enhanced S 41834	0	0	0 47,200
35 Furnace St	FRNT 240.00 DPTH 180.00	47,200	COUNTY TAXABLE VALUE	33,873		
Norfolk, NY 13667	ACRES 0.90		TOWN TAXABLE VALUE	33,873		
	EAST-0331139 NRTH-1751963		SCHOOL TAXABLE VALUE	0		
	DEED BOOK 2015 PG-4224		FD028 Norfolk Fire Dist	47,200 TO M		
	FULL MARKET VALUE	57,561	LT022 Norfolk Light	47,200 TO M		
			WD004 Raymondville Water	47,200 TO M		
			WD010 Norfolk Sewer Ext	47,200 TO M		
*****						
32.002-5-1	178 River Rd			32.002-5-1	1- 20- 6	*****
32.002-5-1	210 1 Family Res - WTRFNT		VET WAR T 41123	0	0	7,380 0
Wolstenholme Randy	Norwood-Norfolk 406201	6,600	VET WAR C 41122	0	8,925	0 0
Wolstenholme Thelma	125X240s	59,500	Basic Star 41854	0	0	0 24,600
178 River Rd	FRNT 125.00 DPTH 240.00		COUNTY TAXABLE VALUE	50,575		
Norfolk, NY 13667	ACRES 0.69		TOWN TAXABLE VALUE	52,120		
	EAST-0327432 NRTH-1755090		SCHOOL TAXABLE VALUE	34,900		
	DEED BOOK 984 PG-00487		FD028 Norfolk Fire Dist	59,500 TO M		
	FULL MARKET VALUE	72,561				
*****						
32.002-5-2	River Rd			32.002-5-2	1- 15- 9	*****
32.002-5-2	314 Rural vac<10		COUNTY TAXABLE VALUE	7,000		
Blanchard Wayne (Estate)	Norwood-Norfolk 406201	7,000	TOWN TAXABLE VALUE	7,000		
Blanchard Emma (Estate)	FRNT 450.00 DPTH	7,000	SCHOOL TAXABLE VALUE	7,000		
165 River Rd	ACRES 2.40		FD028 Norfolk Fire Dist	7,000 TO M		
Norfolk, NY 13667	EAST-0327394 NRTH-1754812					
	DEED BOOK 888 PG-00009					
	FULL MARKET VALUE	8,537				
*****						
32.002-5-3.2	154 River Rd			32.002-5-3.2		*****
32.002-5-3.2	210 1 Family Res - WTRFNT		COUNTY TAXABLE VALUE	81,200		
Lavalley Rick L	Norwood-Norfolk 406201	7,000	TOWN TAXABLE VALUE	81,200		
48 Blauvelt Ave	200x220x202'wfx187	81,200	SCHOOL TAXABLE VALUE	81,200		
Bergenfield, NJ 07621-1206	FRNT 200.00 DPTH 204.00		FD028 Norfolk Fire Dist	81,200 TO M		
	ACRES 0.90 BANK8888111					
	EAST-0327257 NRTH-1754444					
	DEED BOOK 2015 PG-12778					
	FULL MARKET VALUE	99,024				
*****						

STATE OF NEW YORK  
COUNTY - St Lawrence  
TOWN - Norfolk  
SWIS - 406289

2 0 1 6 T E N T A T I V E A S S E S S M E N T R O L L  
T A X A B L E SECTION OF THE ROLL - 1

PAGE 474  
VALUATION DATE-JUL 01, 2015  
TAXABLE STATUS DATE-MAR 01, 2016

TAX MAP NUMBER SEQUENCE  
UNIFORM PERCENT OF VALUE IS 082.00  
UNIFORM PERCENT OF VALUE IS 082.00

TAX MAP PARCEL NUMBER	PROPERTY LOCATION & CLASS	ASSESSMENT	EXEMPTION CODE-----	COUNTY-----	TOWN-----	SCHOOL
CURRENT OWNERS NAME	SCHOOL DISTRICT	LAND	TAX DESCRIPTION	TAXABLE VALUE		
CURRENT OWNERS ADDRESS	PARCEL SIZE/GRID COORD	TOTAL	SPECIAL DISTRICTS			ACCOUNT NO.
*****						
32.002-5-4.1	144 River Rd			32.002-5-4.1		1-111- 1
Brothers Thomas	270 Mfg housing - WTRFNT		Enhanced S 41834	0	0	53,550
Brothers Sallie A	Norwood-Norfolk 406201	6,800	COUNTY TAXABLE VALUE		73,400	
144 River Rd	FRNT 220.00 DPTH 166.00	73,400	TOWN TAXABLE VALUE		73,400	
Norfolk, NY 13667	EAST-0327223 NRTH-1754237		SCHOOL TAXABLE VALUE		19,850	
	DEED BOOK 2008 PG-15130		FD028 Norfolk Fire Dist		73,400 TO M	
	FULL MARKET VALUE	89,512				
*****						
32.002-5-5	136 River Rd			32.002-5-5		1-111- 2
Rousset Russell E	210 1 Family Res - WTRFNT		Basic Star 41854	0	0	24,600
Rousset Mirinda C	Norwood-Norfolk 406201	6,200	COUNTY TAXABLE VALUE		46,100	
136 River Rd	Old Style	46,100	TOWN TAXABLE VALUE		46,100	
Norfolk, NY 13667	150wfxl45x150x145		SCHOOL TAXABLE VALUE		21,500	
	FRNT 150.00 DPTH 145.00		FD028 Norfolk Fire Dist		46,100 TO M	
	EAST-0327197 NRTH-1754090					
	DEED BOOK 1999 PG-8039					
	FULL MARKET VALUE	56,220				
*****						
32.002-5-6	98 River Rd			32.002-5-6		1-103-14
McElwain Todd	210 1 Family Res - WTRFNT		Basic Star 41854	0	0	24,600
98 River Rd	Norwood-Norfolk 406201	6,700	COUNTY TAXABLE VALUE		44,000	
Norfolk, NY 13667	FRNT 204.00 DPTH 130.00	44,000	TOWN TAXABLE VALUE		44,000	
	BANK8888830		SCHOOL TAXABLE VALUE		19,400	
	EAST-0327003 NRTH-1753054		FD028 Norfolk Fire Dist		44,000 TO M	
	DEED BOOK 2012 PG-17813					
	FULL MARKET VALUE	53,659				
*****						
32.002-5-7	80A,B River Rd			32.002-5-7		1- 32- 8
Robert Leon L	311 Res vac land - WTRFNT		COUNTY TAXABLE VALUE		9,300	
Robert Leon L Jr	Norwood-Norfolk 406201	9,300	TOWN TAXABLE VALUE		9,300	
31 Thayer Rd	ACRES 1.10	9,300	SCHOOL TAXABLE VALUE		9,300	
West Point, NY 10996	EAST-0326936 NRTH-1752787		FD028 Norfolk Fire Dist		9,300 TO M	
	DEED BOOK 2010 PG-15802		LT022 Norfolk Light		9,300 TO M	
	FULL MARKET VALUE	11,341				
*****						
32.002-5-8	52 River Rd			32.002-5-8		1- 68- 4
Jochum Suzanne H	210 1 Family Res		VET WAR T 41123	0	0	0
52 River Rd	Norwood-Norfolk 406201	6,100	VET WAR C 41122	0	6,345	0
Norfolk, NY 13667	See 2005-20823 easement	42,300	Enhanced S 41834	0	0	42,300
	ACRES 1.20		COUNTY TAXABLE VALUE		35,955	
	EAST-0326883 NRTH-1752172		TOWN TAXABLE VALUE		35,955	
	DEED BOOK 2002 PG-14205		SCHOOL TAXABLE VALUE		0	
	FULL MARKET VALUE	51,585	FD028 Norfolk Fire Dist		42,300 TO M	
			LT022 Norfolk Light		42,300 TO M	
*****						

STATE OF NEW YORK  
 COUNTY - St Lawrence  
 TOWN - Norfolk  
 SWIS - 406289

2 0 1 6 T E N T A T I V E A S S E S S M E N T R O L L  
 T A X A B L E SECTION OF THE ROLL - 1

PAGE 475  
 VALUATION DATE-JUL 01, 2015  
 TAXABLE STATUS DATE-MAR 01, 2016

TAX MAP NUMBER SEQUENCE  
 UNIFORM PERCENT OF VALUE IS 082.00  
 UNIFORM PERCENT OF VALUE IS 082.00

TAX MAP PARCEL NUMBER	PROPERTY LOCATION & CLASS	ASSESSMENT	EXEMPTION CODE	COUNTY	TOWN	SCHOOL
CURRENT OWNERS NAME	SCHOOL DISTRICT	LAND	TAX DESCRIPTION	TAXABLE VALUE		ACCOUNT NO.
CURRENT OWNERS ADDRESS	PARCEL SIZE/GRID COORD	TOTAL	SPECIAL DISTRICTS			
***** 32.002-5-9.1 *****						
55,59 River Rd						1-104- 4.1
32.002-5-9.1	210 1 Family Res		VET WAR T 41123	0	0	7,380 0
Seeber Colin	Norwood-Norfolk 406201	7,100	VET WAR C 41122	0	7,905	0 0
Seeber Sharon	FRNT 316.00 DPTH	52,700	Enhanced S 41834	0	0	0 52,700
59 River Rd	ACRES 3.00		COUNTY TAXABLE VALUE		44,795	
Norfolk, NY 13667	EAST-0326615 NRTH-1752028		TOWN TAXABLE VALUE		45,320	
	DEED BOOK 872 PG-903		SCHOOL TAXABLE VALUE		0	
	FULL MARKET VALUE	64,268	FD028 Norfolk Fire Dist		52,700 TO M	
			LT022 Norfolk Light		52,700 TO M	
***** 32.002-5-10 *****						
32.002-5-10	River Rd					1- 99-11
Robert Paul	311 Res vac land		Vet Eligib 41101	0	2,250	2,250 0
2979 Grassy Lick Rd	Norwood-Norfolk 406201	4,500	COUNTY TAXABLE VALUE		2,250	
Romney, WV 26757	FRNT 123.00 DPTH	4,500	TOWN TAXABLE VALUE		2,250	
	ACRES 1.20		SCHOOL TAXABLE VALUE		4,500	
	EAST-0326610 NRTH-1752267		FD028 Norfolk Fire Dist		4,500 TO M	
	DEED BOOK 591 PG-00247		LT022 Norfolk Light		4,500 TO M	
	FULL MARKET VALUE	5,488				
***** 32.002-5-11 *****						
32.002-5-11	69 River Rd					1- 99-10
Smith Ricky E Sr	210 1 Family Res		Enhanced S 41834	0	0	0 53,550
Smith Susan	Norwood-Norfolk 406201	6,800	COUNTY TAXABLE VALUE		59,200	
69 River Rd	124x420x164x390	59,200	TOWN TAXABLE VALUE		59,200	
Norfolk, NY 13667	1.5ar		SCHOOL TAXABLE VALUE		5,650	
	FRNT 124.00 DPTH		FD028 Norfolk Fire Dist		59,200 TO M	
	ACRES 1.20		LT022 Norfolk Light		59,200 TO M	
	EAST-0326625 NRTH-1752407					
	DEED BOOK 1063 PG-892					
	FULL MARKET VALUE	72,195				
***** 32.002-5-12.1 *****						
32.002-5-12.1	77 River Rd					1-130- 7
Smith Ricky E Jr	210 1 Family Res		Basic Star 41854	0	0	0 24,600
77 River Rd	Norwood-Norfolk 406201	7,000	COUNTY TAXABLE VALUE		44,400	
Norfolk, NY 13667	152x198x153x220	44,400	TOWN TAXABLE VALUE		44,400	
	FRNT 153.00 DPTH		SCHOOL TAXABLE VALUE		19,800	
	ACRES 0.73 BANK8888869		FD028 Norfolk Fire Dist		44,400 TO M	
	EAST-0326688 NRTH-1752631		LT022 Norfolk Light		44,400 TO M	
	DEED BOOK 2010 PG-14085					
	FULL MARKET VALUE	54,146				
*****						

STATE OF NEW YORK  
COUNTY - St Lawrence  
TOWN - Norfolk  
SWIS - 406289

2 0 1 6 T E N T A T I V E A S S E S S M E N T R O L L  
T A X A B L E SECTION OF THE ROLL - 1

PAGE 476  
VALUATION DATE-JUL 01, 2015  
TAXABLE STATUS DATE-MAR 01, 2016

TAX MAP NUMBER SEQUENCE  
UNIFORM PERCENT OF VALUE IS 082.00  
UNIFORM PERCENT OF VALUE IS 082.00

TAX MAP PARCEL NUMBER	PROPERTY LOCATION & CLASS	ASSESSMENT	EXEMPTION CODE	COUNTY	TOWN	SCHOOL
CURRENT OWNERS NAME	SCHOOL DISTRICT	LAND	TAX DESCRIPTION	TAXABLE VALUE		
CURRENT OWNERS ADDRESS	PARCEL SIZE/GRID COORD	TOTAL	SPECIAL DISTRICTS			ACCOUNT NO.
***** 32.002-5-13 *****						
	83 River Rd					1-110-15
32.002-5-13	210 1 Family Res		VET WAR T 41123	0	0	5,025 0
Snow James F	Norwood-Norfolk 406201	6,000	VET WAR C 41122	0	5,025	0 0
83 River Rd	FRNT 99.00 DPTH 220.00	33,500	Basic Star 41854	0	0	0 24,600
Norfolk, NY 13667	ACRES 0.50		COUNTY TAXABLE VALUE		28,475	
	EAST-0326712 NRTH-1752739		TOWN TAXABLE VALUE		28,475	
	DEED BOOK 1020 PG-00892		SCHOOL TAXABLE VALUE		8,900	
	FULL MARKET VALUE	40,854	FD028 Norfolk Fire Dist		33,500 TO M	
			LT022 Norfolk Light		33,500 TO M	
***** 32.002-5-14.1 *****						
	109,117 River Rd					1- 71- 8.11
32.002-5-14.1	116 Other stock		Basic Star 41854	0	0	0 24,600
Leonard Brian P	Norwood-Norfolk 406201	27,300	COUNTY TAXABLE VALUE		116,700	
Leonard Helen M	Res,barns & 1996 Dbl Wide	116,700	TOWN TAXABLE VALUE		116,700	
PO Box 616	ACRES 48.40		SCHOOL TAXABLE VALUE		92,100	
Norfolk, NY 13667	EAST-0327084 NRTH-1753621		AG002 Ag Dist #2		.00 MT	
	DEED BOOK 1013 PG-00464		FD028 Norfolk Fire Dist		116,700 TO M	
	FULL MARKET VALUE	142,317				
***** 32.002-5-14.2 *****						
	River Rd					1- 71-8.12
32.002-5-14.2	322 Rural vac>10		COUNTY TAXABLE VALUE		15,200	
Burnap Leon H (LU)	Norwood-Norfolk 406201	15,200	TOWN TAXABLE VALUE		15,200	
Burnap Patricia B (LU)	ACRES 62.60	15,200	SCHOOL TAXABLE VALUE		15,200	
105 River Rd	EAST-0325153 NRTH-1753126		AG002 Ag Dist #2		.00 MT	
Norfolk, NY 13667	DEED BOOK 2011 PG-3601		FD028 Norfolk Fire Dist		15,200 TO M	
	FULL MARKET VALUE	18,537				
***** 32.002-5-15 *****						
	105 River Rd					1- 19- 9
32.002-5-15	210 1 Family Res		VET WAR T 41123	0	0	7,380 0
Burnap Leon H (LU)	Norwood-Norfolk 406201	6,900	VET WAR C 41122	0	8,700	0 0
Burnap Patricia B (LU)	FRNT 132.00 DPTH 400.00	58,000	Enhanced S 41834	0	0	0 53,550
105 River Rd	ACRES 1.00		COUNTY TAXABLE VALUE		49,300	
Norfolk, NY 13667	EAST-0327022 NRTH-1753261		TOWN TAXABLE VALUE		50,620	
	DEED BOOK 2011 PG-3601		SCHOOL TAXABLE VALUE		4,450	
	FULL MARKET VALUE	70,732	FD028 Norfolk Fire Dist		58,000 TO M	
***** 32.002-5-16.11 *****						
	165 River Rd					1- 78- 4
32.002-5-16.11	314 Rural vac<10		COUNTY TAXABLE VALUE		6,700	
Blanchard Wayne (Estate)	Norwood-Norfolk 406201	6,700	TOWN TAXABLE VALUE		6,700	
Blanchard Emma (Estate)	See 2008-17363 easement	6,700	SCHOOL TAXABLE VALUE		6,700	
165 River Rd	1970 trailer 12x60		AG002 Ag Dist #2		.00 MT	
Norfolk, NY 13667	Farm W/ Apt		FD028 Norfolk Fire Dist		6,700 TO M	
	FRNT 150.00 DPTH					
	ACRES 5.70					
	EAST-0326821 NRTH-1754915					
	DEED BOOK 00970 PG-00830					
	FULL MARKET VALUE	8,171				

\*\*\*\*\*

STATE OF NEW YORK  
 COUNTY - St Lawrence  
 TOWN - Norfolk  
 SWIS - 406289

2 0 1 6 T E N T A T I V E A S S E S S M E N T R O L L  
 T A X A B L E SECTION OF THE ROLL - 1

PAGE 477  
 VALUATION DATE-JUL 01, 2015  
 TAXABLE STATUS DATE-MAR 01, 2016

TAX MAP NUMBER SEQUENCE  
 UNIFORM PERCENT OF VALUE IS 082.00  
 UNIFORM PERCENT OF VALUE IS 082.00

TAX MAP PARCEL NUMBER	PROPERTY LOCATION & CLASS	ASSESSMENT	EXEMPTION CODE-----	COUNTY-----	TOWN-----	SCHOOL
CURRENT OWNERS NAME	SCHOOL DISTRICT	LAND	TAX DESCRIPTION	TAXABLE VALUE		
CURRENT OWNERS ADDRESS	PARCEL SIZE/GRID COORD	TOTAL	SPECIAL DISTRICTS			ACCOUNT NO.
*****						
32.002-5-16.12	137 River Rd					32.002-5-16.12 *****
Dickey Robert J	112 Dairy farm		COUNTY TAXABLE VALUE	140,000		
Lei I'Shien	Norwood-Norfolk 406201	130,000	TOWN TAXABLE VALUE	140,000		
PO Box 3643	FRNT 792.00 DPTH	140,000	SCHOOL TAXABLE VALUE	140,000		
Jersey City, NJ 07303-3643	ACRES 180.90 BANK8888830		AG002 Ag Dist #2	.00 MT		
	EAST-0325393 NRTH-1754722		FD028 Norfolk Fire Dist	140,000 TO M		
	DEED BOOK 2015 PG-15073					
	FULL MARKET VALUE	170,732				
*****						
32.002-5-16.13	128 River Rd					32.002-5-16.13 *****
Blanchard Wayne (Estate)	270 Mfg housing		COUNTY TAXABLE VALUE	7,000		
Blanchard Emma (Estate)	Norwood-Norfolk 406201	5,000	TOWN TAXABLE VALUE	7,000		
128 River Rd	FRNT 203.00 DPTH 144.00	7,000	SCHOOL TAXABLE VALUE	7,000		
Norfolk, NY 13667	EAST-0327172 NRTH-1753909		AG002 Ag Dist #2	.00 MT		
	FULL MARKET VALUE	8,537	FD028 Norfolk Fire Dist	7,000 TO M		
*****						
32.002-5-17.2	169 River Rd					32.002-5-17.2 *****
Queor Robert E Jr	210 1 Family Res		Basic Star 41854	0	0	24,600
Queor Lori S	Norwood-Norfolk 406201	7,100	COUNTY TAXABLE VALUE	65,600		
PO Box 97	Also see 2004-19957	65,600	TOWN TAXABLE VALUE	65,600		
Norfolk, NY 13667	175x180x107x118x55x76x180		SCHOOL TAXABLE VALUE	41,000		
	FRNT 175.00 DPTH		FD028 Norfolk Fire Dist	65,600 TO M		
	ACRES 0.72					
	EAST-0327141 NRTH-1754877					
	DEED BOOK 2004 PG-19956					
	FULL MARKET VALUE	80,000				
*****						
32.002-5-18	173 River Rd					32.002-5-18 *****
Keese Wesley J	270 Mfg housing		Basic Star 41854	0	0	1- 15- 6 19,600
Keese Lorraine C	Norwood-Norfolk 406201	7,900	COUNTY TAXABLE VALUE	19,600		
173 River Rd	Land Contract To Keese	19,600	TOWN TAXABLE VALUE	19,600		
Norfolk, NY 13667	1974 12X50 Trailer		SCHOOL TAXABLE VALUE	0		
	FRNT 216.00 DPTH 200.00		FD028 Norfolk Fire Dist	19,600 TO M		
	ACRES 1.00					
	EAST-0327179 NRTH-1755074					
	DEED BOOK 2006 PG-9105					
	FULL MARKET VALUE	23,902				
*****						
32.002-5-19	73 River Rd					32.002-5-19 *****
Robert Leon	270 Mfg housing		VET WAR C 41122	0	5,820	0
Robert Rita A	Norwood-Norfolk 406201	5,900	VET WAR T 41123	0	0	5,820
31 Thayer Rd	85x411x85x400	38,800	Enhanced S 41834	0	0	0
West Point, NY 10996	FRNT 85.00 DPTH 420.00		COUNTY TAXABLE VALUE	32,980		
	ACRES 0.82		TOWN TAXABLE VALUE	32,980		
	EAST-0326614 NRTH-1752511		SCHOOL TAXABLE VALUE	0		
	DEED BOOK 1069 PG-325		FD028 Norfolk Fire Dist	38,800 TO M		
	FULL MARKET VALUE	47,317	LT022 Norfolk Light	38,800 TO M		
*****						



STATE OF NEW YORK  
 COUNTY - St Lawrence  
 TOWN - Norfolk  
 SWIS - 406289

2 0 1 6 T E N T A T I V E A S S E S S M E N T R O L L  
 T A X A B L E SECTION OF THE ROLL - 1

PAGE 478  
 VALUATION DATE-JUL 01, 2015  
 TAXABLE STATUS DATE-MAR 01, 2016

TAX MAP NUMBER SEQUENCE  
 UNIFORM PERCENT OF VALUE IS 082.00  
 UNIFORM PERCENT OF VALUE IS 082.00

TAX MAP PARCEL NUMBER	PROPERTY LOCATION & CLASS	ASSESSMENT	EXEMPTION CODE-----	COUNTY-----	TOWN-----	SCHOOL
CURRENT OWNERS NAME	SCHOOL DISTRICT	LAND	TAX DESCRIPTION	TAXABLE VALUE		
CURRENT OWNERS ADDRESS	PARCEL SIZE/GRID COORD	TOTAL	SPECIAL DISTRICTS	ACCOUNT NO.		
*****						
32.002-5-20.1	River Rd			32.002-5-20.1	*****	
Robert Leon L	323 Vacant rural		COUNTY TAXABLE VALUE	600		
Robert Rita A	Norwood-Norfolk 406201	600	TOWN TAXABLE VALUE	600		
31 Thayer Rd	ACRES 3.50	600	SCHOOL TAXABLE VALUE	600		
West Point, NY 10996	EAST-0326360 NRTH-1752702		AG002 Ag Dist #2	.00 MT		
	DEED BOOK 1068 PG-208		FD028 Norfolk Fire Dist	600 TO M		
	FULL MARKET VALUE	732				
*****						

STATE OF NEW YORK  
 COUNTY - St Lawrence  
 TOWN - Norfolk  
 SWIS - 406289

2 0 1 6 T E N T A T I V E A S S E S S M E N T R O L L  
 T A X A B L E S E C T I O N O F T H E R O L L - 1  
 M A P S E C T I O N - 0 3 2  
 S U B - S E C T I O N - 0 0 2  
 U N I F O R M P E R C E N T O F V A L U E I S 0 8 2 . 0 0

PAGE 479  
 VALUATION DATE-JUL 01, 2015  
 TAXABLE STATUS DATE-MAR 01, 2016  
 RPS150/V04/L015  
 CURRENT DATE 4/26/2016

\*\*\* S P E C I A L D I S T R I C T S U M M A R Y \*\*\*

CODE	DISTRICT NAME	TOTAL PARCELS	EXTENSION TYPE	EXTENSION VALUE	AD VALOREM VALUE	EXEMPT AMOUNT	TAXABLE VALUE
AG002	Ag Dist #2	36	MOVTAX				
FD028	Norfolk Fire D	178	TOTAL M		8632,390		8632,390
LT022	Norfolk Light	15	TOTAL M		606,600		606,600
LT023	Raymondville L	33	TOTAL M		2293,800		2293,800
WD004	Raymondville W	97	TOTAL M		5302,160		5302,160
WD010	Norfolk Sewer	5	TOTAL M		252,300		252,300
WS001	Norfolk Water&	1	TOTAL M		62,000		62,000

\*\*\* S C H O O L D I S T R I C T S U M M A R Y \*\*\*

CODE	DISTRICT NAME	TOTAL PARCELS	ASSESSED LAND	ASSESSED TOTAL	EXEMPT AMOUNT	TOTAL TAXABLE	STAR AMOUNT	STAR TAXABLE
406201	Norwood-Norfolk	178	1730,190	8632,390	32,150	8600,240	2571,450	6028,790
	S U B - T O T A L	178	1730,190	8632,390	32,150	8600,240	2571,450	6028,790
	T O T A L	178	1730,190	8632,390	32,150	8600,240	2571,450	6028,790

\*\*\* S Y S T E M C O D E S S U M M A R Y \*\*\*

NO SYSTEM EXEMPTIONS AT THIS LEVEL

\*\*\* E X E M P T I O N S U M M A R Y \*\*\*

CODE	DESCRIPTION	TOTAL PARCELS	COUNTY	TOWN	SCHOOL
41101	Vet Eligib	2	15,577	15,577	
41122	VET WAR C	15	120,255		
41123	VET WAR T	15		99,645	
41131	VET COM CT	1	9,100	9,100	
41132	VET COM C	6	91,025		
41133	VET COM T	6		72,750	
41141	VET DIS CT	1	4,575	4,575	
41142	VET DIS C	2	45,580		

STATE OF NEW YORK  
 COUNTY - St Lawrence  
 TOWN - Norfolk  
 SWIS - 406289

2 0 1 6 T E N T A T I V E A S S E S S M E N T R O L L  
 T A X A B L E S E C T I O N O F T H E R O L L - 1  
 M A P S E C T I O N - 0 3 2  
 S U B - S E C T I O N - 0 0 2  
 U N I F O R M P E R C E N T O F V A L U E I S 0 8 2 . 0 0

PAGE 480  
 VALUATION DATE-JUL 01, 2015  
 TAXABLE STATUS DATE-MAR 01, 2016  
 RPS150/V04/L015  
 CURRENT DATE 4/26/2016

\*\*\* E X E M P T I O N S U M M A R Y \*\*\*

CODE	DESCRIPTION	TOTAL PARCELS	COUNTY	TOWN	SCHOOL
41143	VET DIS T	2		42,600	
41691	RPTL466_f	4	9,840	9,840	
41802	Aged - Cou	1	24,150		
41803	Aged - Tow	1		24,150	
41804	Aged - Sch	1			24,150
41834	Enhanced S	21			1030,450
41854	Basic Star	65			1541,000
41930	Dis & Lim	1	8,000	8,000	8,000
41932	Dis & Lim	2	61,050		
	T O T A L	146	389,152	286,237	2603,600

\*\*\* G R A N D T O T A L S \*\*\*

ROLL SEC	DESCRIPTION	TOTAL PARCELS	ASSESSED LAND	ASSESSED TOTAL	TAXABLE COUNTY	TAXABLE TOWN	TAXABLE SCHOOL	STAR TAXABLE
1	TAXABLE	178	1730,190	8632,390	8243,238	8346,153	8600,240	6028,790

STATE OF NEW YORK  
COUNTY - St Lawrence  
TOWN - Norfolk  
SWIS - 406289

2 0 1 6 T E N T A T I V E A S S E S S M E N T R O L L

T A X A B L E SECTION OF THE ROLL - 1

VALUATION DATE-JUL 01, 2015

TAXABLE STATUS DATE-MAR 01, 2016

TAX MAP NUMBER SEQUENCE

UNIFORM PERCENT OF VALUE IS 082.00

UNIFORM PERCENT OF VALUE IS 082.00

TAX MAP PARCEL NUMBER	PROPERTY LOCATION & CLASS	ASSESSMENT	EXEMPTION CODE	COUNTY	TOWN	SCHOOL
CURRENT OWNERS NAME	SCHOOL DISTRICT	LAND	TAX DESCRIPTION	TAXABLE VALUE		
CURRENT OWNERS ADDRESS	PARCEL SIZE/GRID COORD	TOTAL	SPECIAL DISTRICTS	ACCOUNT NO.		
*****						
32.003-1-2	3624 SH 310			32.003-1-2		1- 79-15.1
32.003-1-2	240 Rural res		Basic Star 41854	0	0	24,600
Wright William L	Norwood-Norfolk 406201	31,400	COUNTY TAXABLE VALUE			136,000
Wright Jennifer L	FRNT 1210.00 DPTH	136,000	TOWN TAXABLE VALUE			136,000
3624 State Highway 310	ACRES 118.60		SCHOOL TAXABLE VALUE			111,400
Norfolk, NY 13667	EAST-0319978 NRTH-1751011		AG002 Ag Dist #2		.00 MT	
	DEED BOOK 2011 PG-11011		FD028 Norfolk Fire Dist		136,000 TO M	
	FULL MARKET VALUE	165,854				
*****						
32.003-1-3	Smith Rd/abandoned			32.003-1-3		1- 80-13
32.003-1-3	322 Rural vac>10		COUNTY TAXABLE VALUE			13,100
Molnar John J Jr	Norwood-Norfolk 406201	13,100	TOWN TAXABLE VALUE			13,100
Attn: Peter Molnar	Life Use-John Molnar Jr	13,100	SCHOOL TAXABLE VALUE			13,100
9 Crabb St	Sold To Molnar,peter &		AG002 Ag Dist #2		.00 MT	
Norfolk, NY 13667	Etal		FD028 Norfolk Fire Dist		13,100 TO M	
	ACRES 33.00					
	EAST-0321210 NRTH-1751414					
	DEED BOOK 1014 PG-00064					
	FULL MARKET VALUE	15,976				
*****						
32.003-1-4	Smith Rd/abandoned			32.003-1-4		1- 80- 4
32.003-1-4	322 Rural vac>10		COUNTY TAXABLE VALUE			10,900
Bregg Frank A	Norwood-Norfolk 406201	10,900	TOWN TAXABLE VALUE			10,900
Bregg Norma J	ACRES 40.50	10,900	SCHOOL TAXABLE VALUE			10,900
139 E St Lawrence Ave	EAST-0322944 NRTH-1751371		AG002 Ag Dist #2		.00 MT	
Waddington, NY 13694-7718	DEED BOOK 2016 PG-1794		FD028 Norfolk Fire Dist		10,900 TO M	
	FULL MARKET VALUE	13,293				
PRIOR OWNER ON 3/01/2016						
Bregg Frank A						
*****						
32.003-1-5	Smith Rd/abandoned			32.003-1-5		1- 75- 8.2
32.003-1-5	314 Rural vac<10		COUNTY TAXABLE VALUE			1,250
LaBarge John W	Norwood-Norfolk 406201	1,250	TOWN TAXABLE VALUE			1,250
PO Box 23	FRNT 420.00 DPTH 660.00	1,250	SCHOOL TAXABLE VALUE			1,250
Norfolk, NY 13667	ACRES 6.20		AG002 Ag Dist #2		.00 MT	
	EAST-0323433 NRTH-1749534		FD028 Norfolk Fire Dist		1,250 TO M	
	DEED BOOK 1095 PG-92					
	FULL MARKET VALUE	1,524				
*****						
32.003-1-6	273 CR 38			32.003-1-6		1- 20- 5
32.003-1-6	210 1 Family Res		Basic Star 41854	0	0	24,600
Paige Richard A	Norwood-Norfolk 406201	13,900	COUNTY TAXABLE VALUE			68,500
273 County Route 38	Ranch & Ing Pool	68,500	TOWN TAXABLE VALUE			68,500
Norfolk, NY 13667	ACRES 8.82 BANK8888227		SCHOOL TAXABLE VALUE			43,900
	EAST-0322720 NRTH-1749098		AG002 Ag Dist #2		.00 MT	
	DEED BOOK 981 PG-00829		FD028 Norfolk Fire Dist		68,500 TO M	
	FULL MARKET VALUE	83,537				
*****						

STATE OF NEW YORK  
COUNTY - St Lawrence  
TOWN - Norfolk  
SWIS - 406289

2 0 1 6 T E N T A T I V E A S S E S S M E N T R O L L  
T A X A B L E SECTION OF THE ROLL - 1

PAGE 482  
VALUATION DATE-JUL 01, 2015  
TAXABLE STATUS DATE-MAR 01, 2016

TAX MAP NUMBER SEQUENCE  
UNIFORM PERCENT OF VALUE IS 082.00  
UNIFORM PERCENT OF VALUE IS 082.00

TAX MAP PARCEL NUMBER	PROPERTY LOCATION & CLASS	ASSESSMENT	EXEMPTION CODE	COUNTY	TOWN	SCHOOL
CURRENT OWNERS NAME	SCHOOL DISTRICT	LAND	TAX DESCRIPTION	TAXABLE VALUE		
CURRENT OWNERS ADDRESS	PARCEL SIZE/GRID COORD	TOTAL	SPECIAL DISTRICTS			ACCOUNT NO.
*****						
32.003-1-7	CR 38			32.003-1-7		1- 17-11
Bregg Francis A (LU)	322 Rural vac>10		COUNTY TAXABLE VALUE	14,000		
% Martin Bregg	Norwood-Norfolk 406201	14,000	TOWN TAXABLE VALUE	14,000		
17 Maple St	Life Use-Francis Bregg	14,000	SCHOOL TAXABLE VALUE	14,000		
Canton, NY 13617	ACRES 37.30		AG002 Ag Dist #2	.00 MT		
	EAST-0323460 NRTH-1748122		FD028 Norfolk Fire Dist	14,000 TO M		
	DEED BOOK 2014 PG-3199					
	FULL MARKET VALUE	17,073				
*****						
32.003-1-8.1	CR 38			32.003-1-8.1		
Caskinette Debra A	322 Rural vac>10		COUNTY TAXABLE VALUE	26,100		
PO Box 178	Norwood-Norfolk 406201	26,100	TOWN TAXABLE VALUE	26,100		
Bluff City, TN 37618-0178	ACRES 98.10	26,100	SCHOOL TAXABLE VALUE	26,100		
	EAST-0321700 NRTH-1749716		AG002 Ag Dist #2	.00 MT		
	DEED BOOK 2012 PG-3490		FD028 Norfolk Fire Dist	26,100 TO M		
	FULL MARKET VALUE	31,829				
*****						
32.003-1-8.2	291 CR 38			32.003-1-8.2		
Garrow Pamela A	210 1 Family Res		Basic Star 41854	0	0	24,600
291 County Route 38	Norwood-Norfolk 406201	11,700	COUNTY TAXABLE VALUE	35,300		
Norfolk, NY 13667	FRNT 260.00 DPTH 440.00	35,300	TOWN TAXABLE VALUE	35,300		
	ACRES 2.60		SCHOOL TAXABLE VALUE	10,700		
	EAST-0323181 NRTH-1749078		AG002 Ag Dist #2	.00 MT		
	DEED BOOK 2012 PG-11384		FD028 Norfolk Fire Dist	35,300 TO M		
	FULL MARKET VALUE	43,049				
*****						
32.003-1-9	201 CR 38			32.003-1-9		1- 72- 8
Lozipone Michael D	240 Rural res		Basic Star 41854	0	0	24,600
Lozipone Bonnie	Norwood-Norfolk 406201	17,700	COUNTY TAXABLE VALUE	79,500		
PO Box 27	Old Style	79,500	TOWN TAXABLE VALUE	79,500		
Norfolk, NY 13667	25 Ar Residence		SCHOOL TAXABLE VALUE	54,900		
	ACRES 26.40		AG002 Ag Dist #2	.00 MT		
	EAST-0320925 NRTH-1748796		FD028 Norfolk Fire Dist	79,500 TO M		
	DEED BOOK 1043 PG-00197					
	FULL MARKET VALUE	96,951				
*****						
32.003-1-10	CR 38			32.003-1-10		1- 85- 3
Tooley Roger	322 Rural vac>10		COUNTY TAXABLE VALUE	24,500		
Tooley Carol	Norwood-Norfolk 406201	24,500	TOWN TAXABLE VALUE	24,500		
1413 Middletree Rd	Fr Ft-1530.00	24,500	SCHOOL TAXABLE VALUE	24,500		
Joliet, IL 60433	ACRES 90.00		AG002 Ag Dist #2	.00 MT		
	EAST-0319894 NRTH-1748312		FD028 Norfolk Fire Dist	24,500 TO M		
	DEED BOOK 913 PG-00060					
	FULL MARKET VALUE	29,878				
*****						

STATE OF NEW YORK  
COUNTY - St Lawrence  
TOWN - Norfolk  
SWIS - 406289

2 0 1 6 T E N T A T I V E A S S E S S M E N T R O L L  
T A X A B L E SECTION OF THE ROLL - 1

PAGE 483  
VALUATION DATE-JUL 01, 2015  
TAXABLE STATUS DATE-MAR 01, 2016

TAX MAP NUMBER SEQUENCE  
UNIFORM PERCENT OF VALUE IS 082.00  
UNIFORM PERCENT OF VALUE IS 082.00

TAX MAP PARCEL NUMBER	PROPERTY LOCATION & CLASS	ASSESSMENT	EXEMPTION CODE	COUNTY	TOWN	SCHOOL
CURRENT OWNERS NAME	SCHOOL DISTRICT	LAND	TAX DESCRIPTION	TAXABLE VALUE		
CURRENT OWNERS ADDRESS	PARCEL SIZE/GRID COORD	TOTAL	SPECIAL DISTRICTS			ACCOUNT NO.
*****						
32.003-1-11.1	148 CR 38			32.003-1-11.1		*****
Claffey Patrick J	270 Mfg housing		Basic Star 41854	0		1-23-13.1
148 County Route 38	Norwood-Norfolk 406201	7,800	COUNTY TAXABLE VALUE	14,000		
Norfolk, NY 13667	ACRES 1.10	14,000	TOWN TAXABLE VALUE	14,000		
	EAST-0320261 NRTH-1747400		SCHOOL TAXABLE VALUE	0		
	DEED BOOK 999 PG-00255		AG002 Ag Dist #2	.00 MT		
	FULL MARKET VALUE	17,073	FD028 Norfolk Fire Dist	14,000 TO M		
*****						
32.003-1-11.2	142 CR 38			32.003-1-11.2		*****
Brothers-Robinson Bobbie Jo L	270 Mfg housing		Basic Star 41854	0		1-23-13.2
142 County Route 38	Norwood-Norfolk 406201	7,800	COUNTY TAXABLE VALUE	17,700		
Norfolk, NY 13667	FRNT 150.00 DPTH	17,700	TOWN TAXABLE VALUE	17,700		
	ACRES 1.10		SCHOOL TAXABLE VALUE	0		
	EAST-0320137 NRTH-1747371		AG002 Ag Dist #2	.00 MT		
	DEED BOOK 2014 PG-17443		FD028 Norfolk Fire Dist	17,700 TO M		
	FULL MARKET VALUE	21,585				
*****						
32.003-1-11.3	CR 38			32.003-1-11.3		*****
Peck Joseph W	314 Rural vac<10		COUNTY TAXABLE VALUE	5,200		1-23-13.3
Wells Jacqueline M	Norwood-Norfolk 406201	5,200	TOWN TAXABLE VALUE	5,200		
PO Box 93	FRNT 134.00 DPTH	5,200	SCHOOL TAXABLE VALUE	5,200		
Norfolk, NY 13667	ACRES 1.00		AG002 Ag Dist #2	.00 MT		
	EAST-0320298 NRTH-1747113		FD028 Norfolk Fire Dist	5,200 TO M		
	DEED BOOK 2010 PG-16024					
	FULL MARKET VALUE	6,341				
*****						
32.003-1-11.4	958 Lime Hollow Rd			32.003-1-11.4		*****
Claffey Michael J	270 Mfg housing		Basic Star 41854	0		1-23-13.4
958 Lime Hollow Rd	Norwood-Norfolk 406201	7,700	COUNTY TAXABLE VALUE	16,300		
Norfolk, NY 13667	FRNT 166.00 DPTH	16,300	TOWN TAXABLE VALUE	16,300		
	ACRES 1.00		SCHOOL TAXABLE VALUE	0		
	EAST-0320433 NRTH-1747140		AG002 Ag Dist #2	.00 MT		
	DEED BOOK 993 PG-00913		FD028 Norfolk Fire Dist	16,300 TO M		
	FULL MARKET VALUE	19,878				
*****						
32.003-1-12	152 CR 38			32.003-1-12		*****
Mitchell Melvin J	270 Mfg housing		Basic Star 41854	0		1-119-13
152 County Route 38	Norwood-Norfolk 406201	8,000	COUNTY TAXABLE VALUE	16,000		16,000
Norfolk, NY 13667	1970 10X60 Trlr & Garage	16,000	TOWN TAXABLE VALUE	16,000		
	196x160x175x240		SCHOOL TAXABLE VALUE	0		
	FRNT 196.00 DPTH		AG002 Ag Dist #2	.00 MT		
	ACRES 0.84		FD028 Norfolk Fire Dist	16,000 TO M		
	EAST-0320376 NRTH-1747451					
	DEED BOOK 1093 PG-870					
	FULL MARKET VALUE	19,512				
*****						

STATE OF NEW YORK  
COUNTY - St Lawrence  
TOWN - Norfolk  
SWIS - 406289

2 0 1 6 T E N T A T I V E A S S E S S M E N T R O L L  
T A X A B L E SECTION OF THE ROLL - 1

PAGE 484  
VALUATION DATE-JUL 01, 2015  
TAXABLE STATUS DATE-MAR 01, 2016

TAX MAP NUMBER SEQUENCE  
UNIFORM PERCENT OF VALUE IS 082.00  
UNIFORM PERCENT OF VALUE IS 082.00

TAX MAP PARCEL NUMBER	PROPERTY LOCATION & CLASS	ASSESSMENT	EXEMPTION CODE-----	COUNTY-----	TOWN-----	SCHOOL
CURRENT OWNERS NAME	SCHOOL DISTRICT	LAND	TAX DESCRIPTION	TAXABLE VALUE		
CURRENT OWNERS ADDRESS	PARCEL SIZE/GRID COORD	TOTAL	SPECIAL DISTRICTS			ACCOUNT NO.
*****						
32.003-1-13	954 Lime Hollow Rd			32.003-1-13		*****
Claffey Jeremy	270 Mfg housing		Basic Star 41854	0	0	1-120- 3
954 Lime Hollow Rd	Norwood-Norfolk 406201	14,000	COUNTY TAXABLE VALUE	17,000		
Norfolk, NY 13667	ACRES 4.90	17,000	TOWN TAXABLE VALUE	17,000		
	EAST-0320744 NRTH-1747401		SCHOOL TAXABLE VALUE	0		
	DEED BOOK 2006 PG-5295		AG002 Ag Dist #2	.00 MT		
	FULL MARKET VALUE	20,732	FD028 Norfolk Fire Dist	17,000 TO M		
*****						
32.003-1-14	961 Lime Hollow Rd			32.003-1-14		*****
Peck Joseph W	312 Vac w/imprv		COUNTY TAXABLE VALUE	6,300		1- 20- 7
PO Box 93	Norwood-Norfolk 406201	6,000	TOWN TAXABLE VALUE	6,300		
Norfolk, NY 13667	FRNT 125.00 DPTH 132.00	6,300	SCHOOL TAXABLE VALUE	6,300		
	ACRES 0.38		AG002 Ag Dist #2	.00 MT		
	EAST-0320470 NRTH-1746856		FD028 Norfolk Fire Dist	6,300 TO M		
	DEED BOOK 2005 PG-10268					
	FULL MARKET VALUE	7,683				
*****						
32.003-1-15	941, 955,955a Lime Hollow Rd			32.003-1-15		*****
Woods James P	271 Mfg housings		COUNTY TAXABLE VALUE	50,100		1-103- 2
935 Lime Hollow Rd	Norwood-Norfolk 406201	18,500	TOWN TAXABLE VALUE	50,100		
Norfolk, NY 13667	1978 14X70 & 1984 14X70	50,100	SCHOOL TAXABLE VALUE	50,100		
	& 1989 14X60 (3 Mob Hm's)		AG002 Ag Dist #2	.00 MT		
	ACRES 3.20 BANK8888869		FD028 Norfolk Fire Dist	50,100 TO M		
	EAST-0320691 NRTH-1746750					
	DEED BOOK 2002 PG-9401					
	FULL MARKET VALUE	61,098				
*****						
32.003-1-16	935 Lime Hollow Rd			32.003-1-16		*****
Woods James P	270 Mfg housing		Basic Star 41854	0	0	1-119-14
Woods Diane	Norwood-Norfolk 406201	13,400	COUNTY TAXABLE VALUE	61,600		24,600
935 Lime Hollow Rd	FRNT 400.00 DPTH 406.00	61,600	TOWN TAXABLE VALUE	61,600		
Norfolk, NY 13667	ACRES 3.10		SCHOOL TAXABLE VALUE	37,000		
	EAST-0320900 NRTH-1746451		AG002 Ag Dist #2	.00 MT		
	DEED BOOK 1066 PG-365		FD028 Norfolk Fire Dist	61,600 TO M		
	FULL MARKET VALUE	75,122				
*****						
32.003-1-17.11	CR 38			32.003-1-17.11		*****
Fetterly Jason	321 Abandoned ag		COUNTY TAXABLE VALUE	20,000		1- 25- 8
Fetterly Amber M	Norwood-Norfolk 406201	20,000	TOWN TAXABLE VALUE	20,000		
21 Jenner Rd	Also 1117/516	20,000	SCHOOL TAXABLE VALUE	20,000		
Lisbon, NY 13658	ACRES 100.10		AG002 Ag Dist #2	.00 MT		
	EAST-0321829 NRTH-1746739		FD028 Norfolk Fire Dist	20,000 TO M		
	DEED BOOK 2010 PG-15395					
	FULL MARKET VALUE	24,390				
*****						

STATE OF NEW YORK  
COUNTY - St Lawrence  
TOWN - Norfolk  
SWIS - 406289

2 0 1 6 T E N T A T I V E A S S E S S M E N T R O L L  
T A X A B L E SECTION OF THE ROLL - 1

PAGE 485  
VALUATION DATE-JUL 01, 2015  
TAXABLE STATUS DATE-MAR 01, 2016

TAX MAP NUMBER SEQUENCE  
UNIFORM PERCENT OF VALUE IS 082.00  
UNIFORM PERCENT OF VALUE IS 082.00

TAX MAP PARCEL NUMBER	PROPERTY LOCATION & CLASS	ASSESSMENT	EXEMPTION CODE	COUNTY	TOWN	SCHOOL
CURRENT OWNERS NAME	SCHOOL DISTRICT	LAND	TAX DESCRIPTION	TAXABLE VALUE		ACCOUNT NO.
CURRENT OWNERS ADDRESS	PARCEL SIZE/GRID COORD	TOTAL	SPECIAL DISTRICTS			
*****						
32.003-1-18.2	851 Lime Hollow Rd			32.003-1-18.2		*****
Chaney James	322 Rural vac>10		COUNTY TAXABLE VALUE	10,600		
5665 Federalsburg Highway	Norwood-Norfolk 406201	10,600	TOWN TAXABLE VALUE	10,600		
Federalsburg, MD 21632	FRNT 2224.00 DPTH 400.00	10,600	SCHOOL TAXABLE VALUE	10,600		
	ACRES 20.40		AG002 Ag Dist #2	.00 MT		
	EAST-0321587 NRTH-1745502		FD028 Norfolk Fire Dist	10,600 TO M		
	DEED BOOK 2012 PG-12733					
	FULL MARKET VALUE	12,927				
*****						
32.003-1-18.3	Lime Hollow Rd			32.003-1-18.3		*****
Murphy Nadine	314 Rural vac<10		COUNTY TAXABLE VALUE	5,900		
90 County Route 38	Norwood-Norfolk 406201	5,900	TOWN TAXABLE VALUE	5,900		
Norfolk, NY 13667	FRNT 300.00 DPTH 299.00	5,900	SCHOOL TAXABLE VALUE	5,900		
	ACRES 2.70		AG002 Ag Dist #2	.00 MT		
	EAST-0322382 NRTH-1744353		FD028 Norfolk Fire Dist	5,900 TO M		
	DEED BOOK 2015 PG-5409					
	FULL MARKET VALUE	7,195				
*****						
32.003-1-19	807 Lime Hollow Rd			32.003-1-19		*****
Deshane Elmer J	210 1 Family Res		VET WAR T 41123	0	6,585	1- 32- 2 0
Deshane Janice M	Norwood-Norfolk 406201	5,700	VET WAR C 41122	0	6,585	0 0
PO Box 122	81x388x114x399	43,900	Enhanced S 41834	0	0	0 43,900
Norfolk, NY 13667	FRNT 81.00 DPTH 394.00		COUNTY TAXABLE VALUE	37,315		
	EAST-0322385 NRTH-1744119		TOWN TAXABLE VALUE	37,315		
	DEED BOOK 675 PG-00131		SCHOOL TAXABLE VALUE	0		
	FULL MARKET VALUE	53,537	AG002 Ag Dist #2	.00 MT		
			FD028 Norfolk Fire Dist	43,900 TO M		
*****						
32.003-1-20.1	789 Lime Hollow Rd			32.003-1-20.1		*****
Deshane Kevin L	210 1 Family Res		Basic Star 41854	0	0	1- 32- 4.1 24,600
789 Lime Hollow Rd	Norwood-Norfolk 406201	7,000	COUNTY TAXABLE VALUE	89,900		
Norfolk, NY 13667	FRNT 260.00 DPTH	89,900	TOWN TAXABLE VALUE	89,900		
	ACRES 1.80		SCHOOL TAXABLE VALUE	65,300		
	EAST-0322510 NRTH-1744061		AG002 Ag Dist #2	.00 MT		
	DEED BOOK 1999 PG-12051		FD028 Norfolk Fire Dist	89,900 TO M		
	FULL MARKET VALUE	109,634				
*****						
32.003-1-21	238,240 CR 38			32.003-1-21		*****
Hitsman Daniel	271 Mfg housings		Basic Star 41854	0	0	0 24,600
Hitsman June	Norwood-Norfolk 406201	14,600	COUNTY TAXABLE VALUE	31,100		
240 County Route 38	694'x720'x680'x715'	31,100	TOWN TAXABLE VALUE	31,100		
Norfolk, NY 13667	1984 70x14 MH 60'x12'		SCHOOL TAXABLE VALUE	6,500		
	FRNT 694.00 DPTH 723.00		AG002 Ag Dist #2	.00 MT		
	ACRES 11.60		FD028 Norfolk Fire Dist	31,100 TO M		
	EAST-0322596 NRTH-1747887					
	DEED BOOK 2006 PG-21022					
	FULL MARKET VALUE	37,927				
*****						



STATE OF NEW YORK  
COUNTY - St Lawrence  
TOWN - Norfolk  
SWIS - 406289

2 0 1 6 T E N T A T I V E A S S E S S M E N T R O L L  
T A X A B L E SECTION OF THE ROLL - 1

PAGE 486  
VALUATION DATE-JUL 01, 2015  
TAXABLE STATUS DATE-MAR 01, 2016

TAX MAP NUMBER SEQUENCE  
UNIFORM PERCENT OF VALUE IS 082.00  
UNIFORM PERCENT OF VALUE IS 082.00

TAX MAP PARCEL NUMBER	PROPERTY LOCATION & CLASS	ASSESSMENT	EXEMPTION CODE-----	COUNTY-----	TOWN-----	SCHOOL
CURRENT OWNERS NAME	SCHOOL DISTRICT	LAND	TAX DESCRIPTION	TAXABLE VALUE		
CURRENT OWNERS ADDRESS	PARCEL SIZE/GRID COORD	TOTAL	SPECIAL DISTRICTS			ACCOUNT NO.
*****						
32.003-1-22	CR 38				32.003-1-22	*****
32.003-1-22	321 Abandoned ag		COUNTY TAXABLE VALUE	8,700		
McClure Kern K	Norwood-Norfolk 406201	8,700	TOWN TAXABLE VALUE	8,700		
McClure Scot L	FRNT 983.00 DPTH	8,700	SCHOOL TAXABLE VALUE	8,700		
114 Yaleville Rd	ACRES 35.50		AG002 Ag Dist #2	.00 MT		
Norwood, NY 13668	EAST-0323336 NRTH-1750616		FD028 Norfolk Fire Dist	8,700 TO M		
	DEED BOOK 2010 PG-3848					
	FULL MARKET VALUE	10,610				
*****						
32.003-1-23	316 CR 38				32.003-1-23	*****
32.003-1-23	210 1 Family Res		Basic Star 41854	0		1-116-11
Nichols Teresa A (LC)	Norwood-Norfolk 406201	14,300	COUNTY TAXABLE VALUE	60,000		24,600
316 County Route 38	5.5ar Modular W/2 Car Gar	60,000	TOWN TAXABLE VALUE	60,000		
Norfolk, NY 13667	FRNT 600.00 DPTH		SCHOOL TAXABLE VALUE	35,400		
	ACRES 5.60		FD028 Norfolk Fire Dist	60,000 TO M		
	EAST-0324012 NRTH-1749077					
	DEED BOOK 2011 PG-6258					
	FULL MARKET VALUE	73,171				
*****						
32.003-1-24	330 CR 38				32.003-1-24	*****
32.003-1-24	240 Rural res		Basic Star 41854	0		1- 43-14
Besaw Timothy C	Norwood-Norfolk 406201	15,400	COUNTY TAXABLE VALUE	54,700		24,600
330 County Route 38	15ar 1973 44X24 Modular	54,700	TOWN TAXABLE VALUE	54,700		
Norfolk, NY 13667	FRNT 60.00 DPTH		SCHOOL TAXABLE VALUE	30,100		
	ACRES 14.50		FD028 Norfolk Fire Dist	54,700 TO M		
	EAST-0324456 NRTH-1748675					
	DEED BOOK 2002 PG-21980					
	FULL MARKET VALUE	66,707				
*****						
32.003-1-25	785 Lime Hollow Rd				32.003-1-25	*****
32.003-1-25	270 Mfg housing		Basic Star 41854	0		1- 32- 4.2
Deshane Bruce	Norwood-Norfolk 406201	7,700	COUNTY TAXABLE VALUE	13,000		13,000
785 Lime Hollow Rd	Res 1969 Enclosed Trlr	13,000	TOWN TAXABLE VALUE	13,000		
Norfolk, NY 13667	FRNT 344.00 DPTH		SCHOOL TAXABLE VALUE	0		
	ACRES 1.00		AG002 Ag Dist #2	.00 MT		
	EAST-0322532 NRTH-1743913		FD028 Norfolk Fire Dist	13,000 TO M		
	DEED BOOK 1999 PG-23674					
	FULL MARKET VALUE	15,854				
*****						
32.003-1-26	Off CR 38				32.003-1-26	*****
32.003-1-26	323 Vacant rural		COUNTY TAXABLE VALUE	37,200		1- 51- 9
Fetterly Jason	Norwood-Norfolk 406201	37,200	TOWN TAXABLE VALUE	37,200		
Fetterly Amber M	Also 1117/338	37,200	SCHOOL TAXABLE VALUE	37,200		
21 Jenner Rd	FRNT 680.00 DPTH		AG002 Ag Dist #2	.00 MT		
Lisbon, NY 13658	ACRES 111.80		FD028 Norfolk Fire Dist	37,200 TO M		
	EAST-0323608 NRTH-1746320					
	DEED BOOK 2010 PG-15394					
	FULL MARKET VALUE	45,366				
*****						
MAY BE SUBJECT TO PAYMENT UNDER RPTL480A UNTIL 2016						

STATE OF NEW YORK  
 COUNTY - St Lawrence  
 TOWN - Norfolk  
 SWIS - 406289

2 0 1 6 T E N T A T I V E A S S E S S M E N T R O L L  
 T A X A B L E S E C T I O N O F T H E R O L L - 1  
 M A P S E C T I O N - 0 3 2  
 S U B - S E C T I O N - 0 0 3  
 U N I F O R M P E R C E N T O F V A L U E I S 0 8 2 . 0 0

PAGE 487  
 VALUATION DATE-JUL 01, 2015  
 TAXABLE STATUS DATE-MAR 01, 2016  
 RPS150/V04/L015  
 CURRENT DATE 4/26/2016

\*\*\* S P E C I A L D I S T R I C T S U M M A R Y \*\*\*

CODE	DISTRICT NAME	TOTAL PARCELS	EXTENSION TYPE	EXTENSION VALUE	AD VALOREM VALUE	EXEMPT AMOUNT	TAXABLE VALUE
AG002	Ag Dist #2	28	MOVTAX				
FD028	Norfolk Fire D	30	TOTAL M		988,350		988,350

\*\*\* S C H O O L D I S T R I C T S U M M A R Y \*\*\*

CODE	DISTRICT NAME	TOTAL PARCELS	ASSESSED LAND	ASSESSED TOTAL	EXEMPT AMOUNT	TOTAL TAXABLE	STAR AMOUNT	STAR TAXABLE
406201	Norwood-Norfolk	30	400,050	988,350		988,350	359,300	629,050
	S U B - T O T A L	30	400,050	988,350		988,350	359,300	629,050
	T O T A L	30	400,050	988,350		988,350	359,300	629,050

\*\*\* S Y S T E M C O D E S S U M M A R Y \*\*\*

NO SYSTEM EXEMPTIONS AT THIS LEVEL

\*\*\* E X E M P T I O N S U M M A R Y \*\*\*

CODE	DESCRIPTION	TOTAL PARCELS	COUNTY	TOWN	SCHOOL
41122	VET WAR C	1	6,585		
41123	VET WAR T	1		6,585	
41834	Enhanced S	1			43,900
41854	Basic Star	15			315,400
	T O T A L	18	6,585	6,585	359,300

STATE OF NEW YORK  
COUNTY - St Lawrence  
TOWN - Norfolk  
SWIS - 406289

2 0 1 6 T E N T A T I V E A S S E S S M E N T R O L L  
T A X A B L E SECTION OF THE ROLL - 1  
M A P S E C T I O N - 032  
S U B - S E C T I O N - 003  
UNIFORM PERCENT OF VALUE IS 082.00

PAGE 488  
VALUATION DATE-JUL 01, 2015  
TAXABLE STATUS DATE-MAR 01, 2016  
RPS150/V04/L015  
CURRENT DATE 4/26/2016

\*\*\* G R A N D T O T A L S \*\*\*

ROLL SEC	DESCRIPTION	TOTAL PARCELS	ASSESSED LAND	ASSESSED TOTAL	TAXABLE COUNTY	TAXABLE TOWN	TAXABLE SCHOOL	STAR TAXABLE
1	TAXABLE	30	400,050	988,350	981,765	981,765	988,350	629,050

STATE OF NEW YORK  
COUNTY - St Lawrence  
TOWN - Norfolk  
SWIS - 406289

2 0 1 6 T E N T A T I V E A S S E S S M E N T R O L L

T A X A B L E SECTION OF THE ROLL - 1

VALUATION DATE-JUL 01, 2015  
TAXABLE STATUS DATE-MAR 01, 2016

TAX MAP NUMBER SEQUENCE  
UNIFORM PERCENT OF VALUE IS 082.00  
UNIFORM PERCENT OF VALUE IS 082.00

TAX MAP PARCEL NUMBER	PROPERTY LOCATION & CLASS	ASSESSMENT	EXEMPTION CODE	COUNTY	TOWN	SCHOOL
CURRENT OWNERS NAME	SCHOOL DISTRICT	LAND	TAX DESCRIPTION	TAXABLE VALUE		
CURRENT OWNERS ADDRESS	PARCEL SIZE/GRID COORD	TOTAL	SPECIAL DISTRICTS			ACCOUNT NO.
*****						
32.004-1-2	49 River Rd			32.004-1-2		1- 8- 8
Ashley Lawrence	210 1 Family Res		Enhanced S 41834	0	0	38,900
Ashley Barbara	Norwood-Norfolk 406201	1,090	COUNTY TAXABLE VALUE		38,900	
PO Box 429	2.5 Ar	38,900	TOWN TAXABLE VALUE		38,900	
Norfolk, NY 13667	ACRES 1.60		SCHOOL TAXABLE VALUE		0	
	EAST-0326952 NRTH-1751651		FD028 Norfolk Fire Dist		38,900 TO M	
	DEED BOOK 795 PG-00460		LT022 Norfolk Light		38,900 TO M	
	FULL MARKET VALUE	47,439				
*****						
32.004-1-3.2	415 CR 38			32.004-1-3.2		1- 16- 4.2
Murray Garth	210 1 Family Res		Basic Star 41854	0	0	24,600
Murray Stephanie	Norwood-Norfolk 406201	11,400	COUNTY TAXABLE VALUE		101,100	
PO Box 497	ACRES 1.80	101,100	TOWN TAXABLE VALUE		101,100	
Norfolk, NY 13667	EAST-0325908 NRTH-1750910		SCHOOL TAXABLE VALUE		76,500	
	DEED BOOK 933 PG-01133		FD028 Norfolk Fire Dist		101,100 TO M	
	FULL MARKET VALUE	123,293				
*****						
32.004-1-3.121	420 CR 38			32.004-1-3.121		
Sweet Eva J	210 1 Family Res		Basic Star 41854	0	0	24,600
420 County Route 38	Norwood-Norfolk 406201	4,600	COUNTY TAXABLE VALUE		38,400	
Norfolk, NY 13667	575'ff	38,400	TOWN TAXABLE VALUE		38,400	
	FRNT 575.00 DPTH		SCHOOL TAXABLE VALUE		13,800	
	ACRES 3.10		AG002 Ag Dist #2		.00 MT	
	EAST-0326203 NRTH-1750600		FD028 Norfolk Fire Dist		38,400 TO M	
	DEED BOOK 2006 PG-15008					
	FULL MARKET VALUE	46,829				
*****						
32.004-1-7	CR 38			32.004-1-7		1- 75- 8.3
Sabad Michael G	321 Abandoned ag		COUNTY TAXABLE VALUE		6,100	
457 Windridge Rd	Norwood-Norfolk 406201	6,100	TOWN TAXABLE VALUE		6,100	
Friendsville, TN 37737-2051	28ar	6,100	SCHOOL TAXABLE VALUE		6,100	
	ACRES 11.50		FD028 Norfolk Fire Dist		6,100 TO M	
	EAST-0325908 NRTH-1749694					
	DEED BOOK 2013 PG-19900					
	FULL MARKET VALUE	7,439				
*****						
32.004-1-8	Off Sober St			32.004-1-8		1- 72-10
Small Patricia	314 Rural vac<10		COUNTY TAXABLE VALUE		3,500	
6820 Brook Forest Dr	Norwood-Norfolk 406201	3,500	TOWN TAXABLE VALUE		3,500	
Evergreen, CO 80439	See 2000-21357 Easement	3,500	SCHOOL TAXABLE VALUE		3,500	
	ACRES 4.30		FD028 Norfolk Fire Dist		3,500 TO M	
	EAST-0326776 NRTH-1749988					
	DEED BOOK 2011 PG-3531					
	FULL MARKET VALUE	4,268				
*****						

STATE OF NEW YORK  
 COUNTY - St Lawrence  
 TOWN - Norfolk  
 SWIS - 406289

2 0 1 6 T E N T A T I V E A S S E S S M E N T R O L L  
 T A X A B L E SECTION OF THE ROLL - 1

PAGE 490  
 VALUATION DATE-JUL 01, 2015  
 TAXABLE STATUS DATE-MAR 01, 2016

TAX MAP NUMBER SEQUENCE  
 UNIFORM PERCENT OF VALUE IS 082.00  
 UNIFORM PERCENT OF VALUE IS 082.00

TAX MAP PARCEL NUMBER	PROPERTY LOCATION & CLASS	ASSESSMENT	EXEMPTION CODE-----	COUNTY-----	TOWN-----	SCHOOL
CURRENT OWNERS NAME	SCHOOL DISTRICT	LAND	TAX DESCRIPTION	TAXABLE VALUE		ACCOUNT NO.
CURRENT OWNERS ADDRESS	PARCEL SIZE/GRID COORD	TOTAL	SPECIAL DISTRICTS			
*****						
32.004-1-9.1	Off Sober St					1- 27-10
Cutler Audrey	311 Res vac land		COUNTY TAXABLE VALUE	1,250		
Attn: Carolyn Purvis	Norwood-Norfolk 406201	1,250	TOWN TAXABLE VALUE	1,250		
PO Box 528	ACRES 10.60	1,250	SCHOOL TAXABLE VALUE	1,250		
Norfolk, NY 13667	EAST-0326648 NRTH-1749694		FD028 Norfolk Fire Dist	1,250 TO M		
	DEED BOOK 827 PG-347					
	FULL MARKET VALUE	1,524				
*****						
32.004-1-10.11	28 Sober St					1- 93- 7
Short Richard E	210 1 Family Res		Basic Star 41854	0	0	24,600
Short Ruth A	Norwood-Norfolk 406201	12,800	COUNTY TAXABLE VALUE	95,000		
28 Sober St	151xvar Ranch W/ingr Pool	95,000	TOWN TAXABLE VALUE	95,000		
Norfolk, NY 13667	FRNT 151.00 DPTH		SCHOOL TAXABLE VALUE	70,400		
	ACRES 5.80		FD028 Norfolk Fire Dist	95,000 TO M		
	EAST-0326823 NRTH-1749278		WS001 Norfolk Water&Sewer	95,000 TO M		
	DEED BOOK 1104 PG-192					
	FULL MARKET VALUE	115,854				
*****						
32.004-1-11.1	34 Sober St					1- 97- 8.11
Gushlaw Marjorie	210 1 Family Res		Enhanced S 41834	0	0	53,550
Henderson Wanda	Norwood-Norfolk 406201	16,600	COUNTY TAXABLE VALUE	73,700		
34 Sober St	1994 Double Wide	73,700	TOWN TAXABLE VALUE	73,700		
Norfolk, NY 13667	ACRES 20.70		SCHOOL TAXABLE VALUE	20,150		
	EAST-0326751 NRTH-1748885		FD028 Norfolk Fire Dist	73,700 TO M		
	DEED BOOK 2007 PG-4766		WD011 Norfolk Water Dist	73,700 TO M		
	FULL MARKET VALUE	89,878				
*****						
32.004-1-12	36 Sober St					1- 97- 8.12
Ashley Ted F	210 1 Family Res		Basic Star 41854	0	0	24,600
Ashley Kathie J	Norwood-Norfolk 406201	11,600	COUNTY TAXABLE VALUE	94,200		
36 Sober St	ACRES 2.20	94,200	TOWN TAXABLE VALUE	94,200		
Norfolk, NY 13667	EAST-0327010 NRTH-1748517		SCHOOL TAXABLE VALUE	69,600		
	DEED BOOK 919 PG-00176		FD028 Norfolk Fire Dist	94,200 TO M		
	FULL MARKET VALUE	114,878	WD011 Norfolk Water Dist	94,200 TO M		
*****						
32.004-1-15.1	Off Hepburn St					1- 92- 1
Pernice Charles A	323 Vacant rural		COUNTY TAXABLE VALUE	1,700		
PO Box 48	Norwood-Norfolk 406201	1,700	TOWN TAXABLE VALUE	1,700		
Norfolk, NY 13667	ACRES 4.70	1,700	SCHOOL TAXABLE VALUE	1,700		
	EAST-0328451 NRTH-1747924		FD028 Norfolk Fire Dist	1,700 TO M		
	DEED BOOK 2011 PG-11478		LT022 Norfolk Light	1,700 TO M		
	FULL MARKET VALUE	2,073	WS001 Norfolk Water&Sewer	1,700 TO M		
*****						

STATE OF NEW YORK  
COUNTY - St Lawrence  
TOWN - Norfolk  
SWIS - 406289

2 0 1 6 T E N T A T I V E A S S E S S M E N T R O L L  
T A X A B L E SECTION OF THE ROLL - 1

PAGE 491  
VALUATION DATE-JUL 01, 2015  
TAXABLE STATUS DATE-MAR 01, 2016

TAX MAP NUMBER SEQUENCE  
UNIFORM PERCENT OF VALUE IS 082.00  
UNIFORM PERCENT OF VALUE IS 082.00

TAX MAP PARCEL NUMBER	PROPERTY LOCATION & CLASS	ASSESSMENT	EXEMPTION CODE	COUNTY	TOWN	SCHOOL
CURRENT OWNERS NAME	SCHOOL DISTRICT	LAND	TAX DESCRIPTION	TAXABLE VALUE		
CURRENT OWNERS ADDRESS	PARCEL SIZE/GRID COORD	TOTAL	SPECIAL DISTRICTS	ACCOUNT NO.		
***** 32.004-1-15.2 *****						
33 Hepburn St						
32.004-1-15.2	210 1 Family Res		VET COM T 41133	0	0	12,300 0
Pernice Charles A	Norwood-Norfolk 406201	14,200	Basic Star 41854	0	0	0 24,600
PO Box 48	ACRES 5.50	93,860	VET COM C 41132	0	16,400	0 0
Norfolk, NY 13667	EAST-0328892 NRTH-1748004		COUNTY TAXABLE VALUE			77,460
	DEED BOOK 2011 PG-11478		TOWN TAXABLE VALUE			81,560
	FULL MARKET VALUE	114,463	SCHOOL TAXABLE VALUE			69,260
			FD028 Norfolk Fire Dist			93,860 TO M
			LT022 Norfolk Light			93,860 TO M
			WS001 Norfolk Water&Sewer			93,860 TO M
***** 32.004-1-16.11 *****						
23 Wheeler Dr		38 PCT OF VALUE USED FOR EXEMPTION PURPOSES				1- 72- 1
32.004-1-16.11	112 Dairy farm		Enhanced S 41834	0	0	0 53,550
Wolfe Francis H (LU)	Norwood-Norfolk 406201	22,800	VET WAR C 41122	0	3,563	0 0
Wolfe Bernice I (LU)	1965 Trlr @ 200 &	62,500	VET WAR T 41123	0	0	3,563 0
23 Wheeler Ln	Agri-Dairy Also 1108/707		COUNTY TAXABLE VALUE			58,937
Norfolk, NY 13667	ACRES 59.30		TOWN TAXABLE VALUE			58,937
	EAST-0329065 NRTH-1747271		SCHOOL TAXABLE VALUE			8,950
	DEED BOOK 2011 PG-13568		AG002 Ag Dist #2			.00 MT
	FULL MARKET VALUE	76,220	FD028 Norfolk Fire Dist			62,500 TO M
***** 32.004-1-16.12 *****						
Off Sober St						
32.004-1-16.12	323 Vacant rural		COUNTY TAXABLE VALUE			2,800
Wolfe Vernon M	Norwood-Norfolk 406201	2,800	TOWN TAXABLE VALUE			2,800
1850 Sober St	ACRES 17.30	2,800	SCHOOL TAXABLE VALUE			2,800
Norfolk, NY 13667	EAST-0328187 NRTH-1745768		AG002 Ag Dist #2			.00 MT
	DEED BOOK 2001 PG-13114		FD028 Norfolk Fire Dist			2,800 TO M
	FULL MARKET VALUE	3,415				
***** 32.004-1-17.12 *****						
1950 Sober St						
32.004-1-17.12	240 Rural res		COUNTY TAXABLE VALUE			118,300
Loucky-Ramsey Joanna R	Norwood-Norfolk 406201	18,000	TOWN TAXABLE VALUE			118,300
1950 Sober St	FRNT 487.00 DPTH	118,300	SCHOOL TAXABLE VALUE			118,300
Norfolk, NY 13667	ACRES 20.00 BANK8888830		AG002 Ag Dist #2			.00 MT
	EAST-0327545 NRTH-1746254		FD028 Norfolk Fire Dist			118,300 TO M
	DEED BOOK 2006 PG-19657					
	FULL MARKET VALUE	144,268				
***** 32.004-1-17.14 *****						
1900 Sober St						
32.004-1-17.14	210 1 Family Res		Enhanced S 41834	0	0	0 53,550
Baxter Frederick	Norwood-Norfolk 406201	15,500	COUNTY TAXABLE VALUE			126,900
Baxter Virginia	FRNT 530.00 DPTH	126,900	TOWN TAXABLE VALUE			126,900
1900 Sober St	ACRES 9.20		SCHOOL TAXABLE VALUE			73,350
Norfolk, NY 13667	EAST-0327260 NRTH-1745460		AG002 Ag Dist #2			.00 MT
	DEED BOOK 1095 PG-410		FD028 Norfolk Fire Dist			126,900 TO M
	FULL MARKET VALUE	154,756				
*****						

STATE OF NEW YORK  
 COUNTY - St Lawrence  
 TOWN - Norfolk  
 SWIS - 406289

2 0 1 6 T E N T A T I V E A S S E S S M E N T R O L L  
 T A X A B L E SECTION OF THE ROLL - 1

PAGE 492  
 VALUATION DATE-JUL 01, 2015  
 TAXABLE STATUS DATE-MAR 01, 2016

TAX MAP NUMBER SEQUENCE  
 UNIFORM PERCENT OF VALUE IS 082.00  
 UNIFORM PERCENT OF VALUE IS 082.00

TAX MAP PARCEL NUMBER	PROPERTY LOCATION & CLASS	ASSESSMENT	EXEMPTION CODE-----	COUNTY-----	TOWN-----	SCHOOL
CURRENT OWNERS NAME	SCHOOL DISTRICT	LAND	TAX DESCRIPTION	TAXABLE VALUE		
CURRENT OWNERS ADDRESS	PARCEL SIZE/GRID COORD	TOTAL	SPECIAL DISTRICTS			ACCOUNT NO.
*****						
32.004-1-17.15	1960 Sober St			32.004-1-17.15		*****
Gilliam Lucille E	210 1 Family Res		COUNTY TAXABLE VALUE	16,400		
C/O Esmond Jackson	Norwood-Norfolk 406201	8,100	TOWN TAXABLE VALUE	16,400		
PO Box 234	FRNT 214.00 DPTH 174.00	16,400	SCHOOL TAXABLE VALUE	16,400		
Norfolk, NY 13667	ACRES 0.85		AG002 Ag Dist #2	.00 MT		
	EAST-0327090 NRTH-1746719		FD028 Norfolk Fire Dist	16,400 TO M		
	DEED BOOK 1096 PG-512					
	FULL MARKET VALUE	20,000				
*****						
32.004-1-17.16	Sober St			32.004-1-17.16		*****
Jackson Esmond	312 Vac w/imprv		COUNTY TAXABLE VALUE	5,700		
PO Box 234	Norwood-Norfolk 406201	5,700	TOWN TAXABLE VALUE	5,700		
Norfolk, NY 13667	FRNT 220.00 DPTH 174.00	5,700	SCHOOL TAXABLE VALUE	5,700		
	ACRES 0.86		AG002 Ag Dist #2	.00 MT		
	EAST-0327086 NRTH-1746526		FD028 Norfolk Fire Dist	5,700 TO M		
	DEED BOOK 2011 PG-16966					
	FULL MARKET VALUE	6,951				
*****						
32.004-1-18	1920 Sober St			32.004-1-18		*****
Wilby Michael C	210 1 Family Res		Basic Star 41854	0	1- 72- 2.2	
Wilby Sylvia D	Norwood-Norfolk 406201	6,100	COUNTY TAXABLE VALUE	61,600	0	24,600
1920 Sober St	ACRES 0.67 BANK8888830	61,600	TOWN TAXABLE VALUE	61,600		
Norfolk, NY 13667	EAST-0327066 NRTH-1745856		SCHOOL TAXABLE VALUE	37,000		
	DEED BOOK 2009 PG-4212		FD028 Norfolk Fire Dist	61,600 TO M		
	FULL MARKET VALUE	75,122				
*****						
32.004-1-19.2	1888 Sober St			32.004-1-19.2		*****
Sessions Robert M	210 1 Family Res		VET COM C 41132	0	1-125- 3.2	
1888 Sober St	Norwood-Norfolk 406201	11,700	VET COM T 41133	0	0	0
Norfolk, NY 13667	FRNT 300.00 DPTH 347.00	76,700	Basic Star 41854	0	0	12,300
	ACRES 2.40		COUNTY TAXABLE VALUE	60,300	0	24,600
	EAST-0326908 NRTH-1744997		TOWN TAXABLE VALUE	64,400		
	DEED BOOK 1113 PG-1		SCHOOL TAXABLE VALUE	52,100		
	FULL MARKET VALUE	93,537	AG002 Ag Dist #2	.00 MT		
			FD028 Norfolk Fire Dist	76,700 TO M		
*****						
32.004-1-19.11	1850 Sober St			32.004-1-19.11		*****
Wolfe Vernon M	270 Mfg housing		Basic Star 41854	0	1-125- 3.1	
1850 Sober St	Norwood-Norfolk 406201	19,700	COUNTY TAXABLE VALUE	32,700	0	24,600
Norfolk, NY 13667	1993 70X14 Trlr	32,700	TOWN TAXABLE VALUE	32,700		
	ACRES 44.10		SCHOOL TAXABLE VALUE	8,100		
	EAST-0327316 NRTH-1744525		AG002 Ag Dist #2	.00 MT		
	DEED BOOK 2001 PG-13113		FD028 Norfolk Fire Dist	32,700 TO M		
	FULL MARKET VALUE	39,878				
*****						

STATE OF NEW YORK  
COUNTY - St Lawrence  
TOWN - Norfolk  
SWIS - 406289

2 0 1 6 T E N T A T I V E A S S E S S M E N T R O L L  
T A X A B L E SECTION OF THE ROLL - 1

PAGE 493  
VALUATION DATE-JUL 01, 2015  
TAXABLE STATUS DATE-MAR 01, 2016

TAX MAP NUMBER SEQUENCE  
UNIFORM PERCENT OF VALUE IS 082.00  
UNIFORM PERCENT OF VALUE IS 082.00

TAX MAP PARCEL NUMBER	PROPERTY LOCATION & CLASS	ASSESSMENT	EXEMPTION CODE	COUNTY	TOWN	SCHOOL
CURRENT OWNERS NAME	SCHOOL DISTRICT	LAND	TAX DESCRIPTION	TAXABLE VALUE		
CURRENT OWNERS ADDRESS	PARCEL SIZE/GRID COORD	TOTAL	SPECIAL DISTRICTS			ACCOUNT NO.
*****						
32.004-1-19.12	1873,1881 Sober St			32.004-1-19.12		*****
Wolfe Joseph	210 1 Family Res		STAR MH 41844	0	0	20,000
Wolfe Carolyn	Norwood-Norfolk 406201	17,800	Basic Star 41854	0	0	24,600
PO Box 139	1992 Modular &	94,900	COUNTY TAXABLE VALUE		94,900	
Norfolk, NY 13667	1978 Trlr 14x72 (10700)		TOWN TAXABLE VALUE		94,900	
	FRNT 900.00 DPTH		SCHOOL TAXABLE VALUE		50,300	
	ACRES 19.50		AG002 Ag Dist #2		.00 MT	
	EAST-0326146 NRTH-1744938		FD028 Norfolk Fire Dist		94,900 TO M	
	DEED BOOK 1064 PG-977					
	FULL MARKET VALUE	115,732				
*****						
32.004-1-20.1	1853 Sober St			32.004-1-20.1		*****
Decare Mark	240 Rural res		Basic Star 41854	0	0	1-130-14
Decare Karen	Norwood-Norfolk 406201	22,900	COUNTY TAXABLE VALUE		122,100	24,600
PO Box 577	FRNT 550.00 DPTH	122,100	TOWN TAXABLE VALUE		122,100	
Norfolk, NY 13667	ACRES 52.20		SCHOOL TAXABLE VALUE		97,500	
	EAST-0324561 NRTH-1744375		AG002 Ag Dist #2		.00 MT	
	DEED BOOK 1089 PG-867		FD028 Norfolk Fire Dist		122,100 TO M	
	FULL MARKET VALUE	148,902				
*****						
32.004-1-20.2	1857 Sober St			32.004-1-20.2		*****
Smith George A	210 1 Family Res		Basic Star 41854	0	0	24,600
PO Box 489	Norwood-Norfolk 406201	13,700	COUNTY TAXABLE VALUE		87,400	
Norfolk, NY 13667-0489	202x859x200x884	87,400	TOWN TAXABLE VALUE		87,400	
	FRNT 202.00 DPTH 859.00		SCHOOL TAXABLE VALUE		62,800	
	ACRES 4.00		AG002 Ag Dist #2		.00 MT	
	EAST-0325992 NRTH-1744373		FD028 Norfolk Fire Dist		87,400 TO M	
	DEED BOOK 1101 PG-399					
	FULL MARKET VALUE	106,585				
*****						
32.004-1-22	1965 Sober St			32.004-1-22		*****
Bregg Frank A	210 1 Family Res		COUNTY TAXABLE VALUE		46,200	1- 80- 5
Bregg Norma J	Norwood-Norfolk 406201	26,200	TOWN TAXABLE VALUE		46,200	
139 E St Lawrence Ave	Life Use-Mary & Francis	46,200	SCHOOL TAXABLE VALUE		46,200	
Waddington, NY 13694-7719	Bregg		AG002 Ag Dist #2		.00 MT	
	ACRES 61.10		FD028 Norfolk Fire Dist		46,200 TO M	
	EAST-0325505 NRTH-1746851					
PRIOR OWNER ON 3/01/2016	DEED BOOK 2016 PG-1795					
Bregg Frank A	FULL MARKET VALUE	56,341				
*****						
32.004-1-23.1	2001,2009 Sober St			32.004-1-23.1		*****
Nugent Michael R	210 1 Family Res		COUNTY TAXABLE VALUE		88,700	1- 97- 9.1
68 Trentwood Trail	Norwood-Norfolk 406201	28,700	TOWN TAXABLE VALUE		88,700	
Lancaster, NY 14086-1464	Fr Ft 2113	88,700	SCHOOL TAXABLE VALUE		88,700	
	Res,barn		AG002 Ag Dist #2		.00 MT	
	ACRES 86.00		FD028 Norfolk Fire Dist		88,700 TO M	
	EAST-0325800 NRTH-1747852					
	DEED BOOK 2015 PG-1725					
	FULL MARKET VALUE	108,171				
*****						



STATE OF NEW YORK  
COUNTY - St Lawrence  
TOWN - Norfolk  
SWIS - 406289

2 0 1 6 T E N T A T I V E A S S E S S M E N T R O L L  
T A X A B L E SECTION OF THE ROLL - 1

PAGE 494  
VALUATION DATE-JUL 01, 2015  
TAXABLE STATUS DATE-MAR 01, 2016

TAX MAP NUMBER SEQUENCE  
UNIFORM PERCENT OF VALUE IS 082.00  
UNIFORM PERCENT OF VALUE IS 082.00

TAX MAP PARCEL NUMBER	PROPERTY LOCATION & CLASS	ASSESSMENT	EXEMPTION CODE-----	COUNTY-----	TOWN-----	SCHOOL
CURRENT OWNERS NAME	SCHOOL DISTRICT	LAND	TAX DESCRIPTION	TAXABLE VALUE		
CURRENT OWNERS ADDRESS	PARCEL SIZE/GRID COORD	TOTAL	SPECIAL DISTRICTS			ACCOUNT NO.
*****						
32.004-1-23.2	334 CR 38			32.004-1-23.2		*****
Dishaw Sherrri A	210 1 Family Res		Basic Star 41854	0	0	1- 97- 9.2
Dishaw Richard J II	Norwood-Norfolk 406201	13,100	COUNTY TAXABLE VALUE			24,600
334 County Route 38	646'ft	41,800	TOWN TAXABLE VALUE			
Norfolk, NY 13667	ACRES 6.50 BANK8888830		SCHOOL TAXABLE VALUE			
	EAST-0324598 NRTH-1749438		FD028 Norfolk Fire Dist		41,800 TO M	
	DEED BOOK 2003 PG-24082					
	FULL MARKET VALUE	50,976				
*****						
32.004-1-23.3	2017 Sober St			32.004-1-23.3		*****
Malone Howard Joseph	270 Mfg housing		COUNTY TAXABLE VALUE		12,500	1- 97- 9.3
PO Box 189	Norwood-Norfolk 406201	7,500	TOWN TAXABLE VALUE		12,500	
Raymondville, NY 13678-0189	1985 trl 14'x60'	12,500	SCHOOL TAXABLE VALUE		12,500	
	FRNT 150.00 DPTH 200.00		FD028 Norfolk Fire Dist		12,500 TO M	
	ACRES 0.69		WD011 Norfolk Water Dist		12,500 TO M	
	EAST-0327122 NRTH-1748296					
	DEED BOOK 2010 PG-14069					
	FULL MARKET VALUE	15,244				
*****						
32.004-1-26.2	409 CR 38			32.004-1-26.2		*****
McClure Hollis (LU)	210 1 Family Res		VET WAR T 41123	0	0	1- 75-8.1
409 County Route 38	Norwood-Norfolk 406201	11,400	Enhanced S 41834	0	0	53,550
Norfolk, NY 13667	1988 Raised Ranch	93,900	VET WAR C 41122	0	9,840	0
	FRNT 200.00 DPTH		COUNTY TAXABLE VALUE		84,060	
	ACRES 1.80		TOWN TAXABLE VALUE		86,520	
	EAST-0325721 NRTH-1750791		SCHOOL TAXABLE VALUE		40,350	
	DEED BOOK 2012 PG-4107		FD028 Norfolk Fire Dist		93,900 TO M	
	FULL MARKET VALUE	114,512				
*****						
32.004-1-26.11	372 CR 38			32.004-1-26.11		*****
Malone Molly J	210 1 Family Res		Basic Star 41854	0	0	1- 75- 8.1
372 County Route 38	Norwood-Norfolk 406201	11,500	COUNTY TAXABLE VALUE		119,200	24,600
Norfolk, NY 13667	FRNT 563.00 DPTH	119,200	TOWN TAXABLE VALUE		119,200	
	ACRES 2.10 BANK8888830		SCHOOL TAXABLE VALUE		94,600	
	EAST-0325085 NRTH-1749948		FD028 Norfolk Fire Dist		119,200 TO M	
	DEED BOOK 2011 PG-15222					
	FULL MARKET VALUE	145,366				
*****						
32.004-1-26.13	Off CR 38			32.004-1-26.13		*****
Sabad Michael G	321 Abandoned ag		COUNTY TAXABLE VALUE		2,500	
457 Windridge Rd	Norwood-Norfolk 406201	2,500	TOWN TAXABLE VALUE		2,500	
Friendsville, TN 37737-2051	ACRES 14.60	2,500	SCHOOL TAXABLE VALUE		2,500	
	EAST-0325480 NRTH-1749436		FD028 Norfolk Fire Dist		2,500 TO M	
	DEED BOOK 2013 PG-19900					
	FULL MARKET VALUE	3,049				
*****						

STATE OF NEW YORK  
COUNTY - St Lawrence  
TOWN - Norfolk  
SWIS - 406289

2 0 1 6 T E N T A T I V E A S S E S S M E N T R O L L  
T A X A B L E SECTION OF THE ROLL - 1

PAGE 495  
VALUATION DATE-JUL 01, 2015  
TAXABLE STATUS DATE-MAR 01, 2016

TAX MAP NUMBER SEQUENCE  
UNIFORM PERCENT OF VALUE IS 082.00  
UNIFORM PERCENT OF VALUE IS 082.00

TAX MAP PARCEL NUMBER	PROPERTY LOCATION & CLASS	ASSESSMENT	EXEMPTION CODE	COUNTY	TOWN	SCHOOL
CURRENT OWNERS NAME	SCHOOL DISTRICT	LAND	TAX DESCRIPTION	TAXABLE VALUE		
CURRENT OWNERS ADDRESS	PARCEL SIZE/GRID COORD	TOTAL	SPECIAL DISTRICTS			ACCOUNT NO.
***** 32.004-1-26.123 *****						
32.004-1-26.123	373 CR 38 210 1 Family Res		Vet Eligib 41101	0	54,631	54,631 0
LaBarge John W (LU)	Norwood-Norfolk 406201	13,800	Enhanced S 41834	0	0	0 53,550
PO Box 23	FRNT 400.00 DPTH 467.00	109,700	COUNTY TAXABLE VALUE		55,069	
Norfolk, NY 13667	ACRES 4.30		TOWN TAXABLE VALUE		55,069	
	EAST-0324888 NRTH-1750279		SCHOOL TAXABLE VALUE		56,150	
	DEED BOOK 2008 PG-1153		AG002 Ag Dist #2		.00 MT	
	FULL MARKET VALUE	133,780	FD028 Norfolk Fire Dist		109,700 TO M	
***** 32.004-1-28 *****						
32.004-1-28	CR 38 321 Abandoned ag		COUNTY TAXABLE VALUE		17,300	
LaBarge John W	Norwood-Norfolk 406201	17,300	TOWN TAXABLE VALUE		17,300	
PO Box 23	FRNT 742.00 DPTH	17,300	SCHOOL TAXABLE VALUE		17,300	
Norfolk, NY 13667	ACRES 70.50		AG002 Ag Dist #2		.00 MT	
	EAST-0324641 NRTH-1750910		FD028 Norfolk Fire Dist		17,300 TO M	
	DEED BOOK 2008 PG-16716					
	FULL MARKET VALUE	21,098				
***** 32.004-1-29 *****						
32.004-1-29	Sober St					1- 96- 1
Short Richard	312 Vac w/imprv		COUNTY TAXABLE VALUE		5,000	
Short Ruth	Norwood-Norfolk 406201	4,000	TOWN TAXABLE VALUE		5,000	
28 Sober St	FRNT 90.00 DPTH 528.00	5,000	SCHOOL TAXABLE VALUE		5,000	
Norfolk, NY 13667	ACRES 1.00		FD028 Norfolk Fire Dist		5,000 TO M	
	EAST-0327150 NRTH-1749350		LT022 Norfolk Light		5,000 TO M	
	DEED BOOK 2000 PG-12366		WS001 Norfolk Water&Sewer		5,000 TO M	
	FULL MARKET VALUE	6,098				
***** 32.004-1-30 *****						
32.004-1-30	30 Sober St		Enhanced S 41834	0	0	0 53,550
Illig David William	270 Mfg housing		COUNTY TAXABLE VALUE		61,700	
30 Sober St	Norwood-Norfolk 406201	6,700	TOWN TAXABLE VALUE		61,700	
Norfolk, NY 13667	.5 Ar 1990 Double Wide	61,700	SCHOOL TAXABLE VALUE		8,150	
	FRNT 125.00 DPTH 175.00		FD028 Norfolk Fire Dist		61,700 TO M	
	BANK8888869		WS001 Norfolk Water&Sewer		61,700 TO M	
	EAST-0327318 NRTH-1748978					
	DEED BOOK 2011 PG-9823					
	FULL MARKET VALUE	75,244				
***** 32.004-1-31 *****						
32.004-1-31	32 Sober St					1- 97- 8.4
Cornerstone Properties NNY LLC	210 1 Family Res		COUNTY TAXABLE VALUE		38,000	
Ste 1	Norwood-Norfolk 406201	6,700	TOWN TAXABLE VALUE		38,000	
32 S Main St	FRNT 125.00 DPTH 142.00	38,000	SCHOOL TAXABLE VALUE		38,000	
Norwood, NY 13668-1120	ACRES 0.41		FD028 Norfolk Fire Dist		38,000 TO M	
	EAST-0327288 NRTH-1748857		WS001 Norfolk Water&Sewer		38,000 TO M	
	DEED BOOK 2015 PG-7994					
	FULL MARKET VALUE	46,341				
*****						

STATE OF NEW YORK  
COUNTY - St Lawrence  
TOWN - Norfolk  
SWIS - 406289

2 0 1 6 T E N T A T I V E A S S E S S M E N T R O L L  
T A X A B L E SECTION OF THE ROLL - 1

PAGE 496  
VALUATION DATE-JUL 01, 2015  
TAXABLE STATUS DATE-MAR 01, 2016

TAX MAP NUMBER SEQUENCE  
UNIFORM PERCENT OF VALUE IS 082.00  
UNIFORM PERCENT OF VALUE IS 082.00

TAX MAP PARCEL NUMBER	PROPERTY LOCATION & CLASS	ASSESSMENT	EXEMPTION CODE	COUNTY	TOWN	SCHOOL
CURRENT OWNERS NAME	SCHOOL DISTRICT	LAND	TAX DESCRIPTION	TAXABLE VALUE		
CURRENT OWNERS ADDRESS	PARCEL SIZE/GRID COORD	TOTAL	SPECIAL DISTRICTS	ACCOUNT NO.		
*****						
32.004-1-34	385 CR 38			32.004-1-34	*****	
Lucid Colin J Jr	210 1 Family Res		COUNTY TAXABLE VALUE	40,000		
Lucid Rachel	Norwood-Norfolk 406201	6,200	TOWN TAXABLE VALUE	40,000		
242 Main St	FRNT 400.00 DPTH 352.00	40,000	SCHOOL TAXABLE VALUE	40,000		
Massena, NY 13662	ACRES 3.30		AG002 Ag Dist #2	.00 MT		
	EAST-0325380 NRTH-1750541		FD028 Norfolk Fire Dist	40,000 TO M		
	DEED BOOK 2015 PG-5298					
	FULL MARKET VALUE	48,780				
*****						
32.004-1-35	405 CR 38			32.004-1-35	*****	
Demo, Edward F Jr	210 1 Family Res		COUNTY TAXABLE VALUE	91,000		
Demo Paula R	Norwood-Norfolk 406201	6,000	TOWN TAXABLE VALUE	91,000		
405 County Route 38	Ni Mo easement 2004	91,000	SCHOOL TAXABLE VALUE	91,000		
Norfolk, NY 13667-4134	FRNT 200.00 DPTH 352.00		AG002 Ag Dist #2	.00 MT		
	ACRES 1.60 BANK8888870		FD028 Norfolk Fire Dist	91,000 TO M		
	EAST-0325593 NRTH-1750663					
	DEED BOOK 2015 PG-14306					
	FULL MARKET VALUE	110,976				
*****						
32.004-1-36.1	81 W Main St			32.004-1-36.1	*****	
Sabad Beverly Ann	311 Res vac land		COUNTY TAXABLE VALUE	9,800	1-101-10.1	
PO Box 491	Norwood-Norfolk 406201	9,800	TOWN TAXABLE VALUE	9,800		
Norfolk, NY 13667	See 2002/12313 R.o.w.	9,800	SCHOOL TAXABLE VALUE	9,800		
	ACRES 16.30		FD028 Norfolk Fire Dist	9,800 TO M		
	EAST-0326887 NRTH-1750138		LT022 Norfolk Light	9,800 TO M		
	DEED BOOK 812 PG-240		WS001 Norfolk Water&Sewer	9,800 TO M		
	FULL MARKET VALUE	11,951				
*****						
32.004-1-39	Sober St			32.004-1-39	*****	
Wolfe Joseph H	323 Vacant rural		COUNTY TAXABLE VALUE	22,920		
Wolfe Carolyn S	Norwood-Norfolk 406201	22,920	TOWN TAXABLE VALUE	22,920		
PO Box 139	FRNT 997.00 DPTH	22,920	SCHOOL TAXABLE VALUE	22,920		
Norfolk, NY 13667	ACRES 57.30		AG002 Ag Dist #2	.00 MT		
	EAST-0326085 NRTH-1745912		FD028 Norfolk Fire Dist	22,920 TO M		
	DEED BOOK 2012 PG-9284					
	FULL MARKET VALUE	27,951				
*****						
32.004-2-3.1	694,696 CR 38			32.004-2-3.1	*****	
Lamica Charles E	240 Rural res		Enhanced S 41834	0	1- 15-15.1	
Lamica Tracy L	Norwood-Norfolk 406201	19,600	COUNTY TAXABLE VALUE	57,400	53,550	
694 County Route 38	230'Ff	57,400	TOWN TAXABLE VALUE	57,400		
Norfolk, NY 13667	FRNT 300.00 DPTH		SCHOOL TAXABLE VALUE	3,850		
	ACRES 35.70 BANK8888111		FD028 Norfolk Fire Dist	57,400 TO M		
	EAST-0332947 NRTH-1751498		WD004 Raymondville Water	57,400 TO M		
	DEED BOOK 2015 PG-15729					
	FULL MARKET VALUE	70,000				
*****						

STATE OF NEW YORK  
COUNTY - St Lawrence  
TOWN - Norfolk  
SWIS - 406289

2 0 1 6 T E N T A T I V E A S S E S S M E N T R O L L  
T A X A B L E SECTION OF THE ROLL - 1

PAGE 497  
VALUATION DATE-JUL 01, 2015  
TAXABLE STATUS DATE-MAR 01, 2016

TAX MAP NUMBER SEQUENCE  
UNIFORM PERCENT OF VALUE IS 082.00  
UNIFORM PERCENT OF VALUE IS 082.00

TAX MAP PARCEL NUMBER	PROPERTY LOCATION & CLASS	ASSESSMENT	EXEMPTION CODE	COUNTY	TOWN	SCHOOL
CURRENT OWNERS NAME	SCHOOL DISTRICT	LAND	TAX DESCRIPTION	TAXABLE VALUE		
CURRENT OWNERS ADDRESS	PARCEL SIZE/GRID COORD	TOTAL	SPECIAL DISTRICTS			ACCOUNT NO.
*****						
32.004-2-4	10,12 N Main Street & 7 Adams Rd	44	PCT OF VALUE USED FOR EXEMPTION PURPOSES	32.004-2-4		1-119- 1.1
Van Kennen Robert K	280 Res Multiple		Enhanced S 41834	0	0	53,550
Van Kennen William R	Norwood-Norfolk 406201	26,300	VET COM C 41132	0	9,460	0
PO Box 453	Barn, Cottage & Res &	86,000	VET COM T 41133	0	0	0
Norfolk, NY 13667	Storage Building		COUNTY TAXABLE VALUE		9,460	0
	FRNT 1183.00 DPTH		TOWN TAXABLE VALUE			
	ACRES 41.10		SCHOOL TAXABLE VALUE			
	EAST-0332413 NRTH-1750435		FD028 Norfolk Fire Dist			
	DEED BOOK 2012 PG-10090		LT022 Norfolk Light			
	FULL MARKET VALUE	104,878	WS001 Norfolk Water&Sewer			
*****						
32.004-2-5	91 Adams Rd		Basic Star 41854	0	0	1- 46- 7
Tessier David P	210 1 Family Res		COUNTY TAXABLE VALUE			24,600
91 Adams Rd	Norwood-Norfolk 406201	12,100	TOWN TAXABLE VALUE			
Norfolk, NY 13667	4 Ar Old Style	88,100	SCHOOL TAXABLE VALUE			
	FRNT 400.00 DPTH 426.00		FD028 Norfolk Fire Dist			
	ACRES 3.70					
	EAST-0333665 NRTH-1749870					
	DEED BOOK 1999 PG-9800					
	FULL MARKET VALUE	107,439				
*****						
32.004-2-6	101 Adams Rd		Basic Star 41854	0	0	1- 22- 1
Robinson Rita	210 1 Family Res		COUNTY TAXABLE VALUE			17,400
11 Jameson Rd Lot 15	Norwood-Norfolk 406201	7,400	TOWN TAXABLE VALUE			
Canton, NY 13617	FRNT 132.00 DPTH 299.00	17,400	SCHOOL TAXABLE VALUE			
	EAST-0333908 NRTH-1749749		FD028 Norfolk Fire Dist			
	DEED BOOK 2002 PG-19901					
	FULL MARKET VALUE	21,220				
*****						
32.004-2-7	105 Adams Rd		VET COM C 41132	0	16,400	1- 46- 8
Gooshaw Ronald H	210 1 Family Res		Basic Star 41854	0	0	0
Gooshaw Lois M	Norwood-Norfolk 406201	7,400	VET COM T 41133	0	0	24,600
105 Adams Rd	FRNT 132.00 DPTH	74,600	COUNTY TAXABLE VALUE		12,300	0
Norfolk, NY 13667	ACRES 1.00		TOWN TAXABLE VALUE			
	EAST-0334025 NRTH-1749722		SCHOOL TAXABLE VALUE			
	DEED BOOK 2000 PG-15656		FD028 Norfolk Fire Dist			
	FULL MARKET VALUE	90,976				
*****						
32.004-2-8	113 Adams Rd		Basic Star 41854	0	0	1- 92-11
Carr Terry L	270 Mfg housing		COUNTY TAXABLE VALUE			24,600
Carr Terry L	Norwood-Norfolk 406201	15,900	TOWN TAXABLE VALUE			
113 Adams Rd	17ad	67,800	SCHOOL TAXABLE VALUE			
Norfolk, NY 13667	ACRES 17.00 BANK8888869		FD028 Norfolk Fire Dist			
	EAST-0333973 NRTH-1750318					
	DEED BOOK 2006 PG-3496					
	FULL MARKET VALUE	82,683				
*****						

STATE OF NEW YORK  
COUNTY - St Lawrence  
TOWN - Norfolk  
SWIS - 406289

2 0 1 6 T E N T A T I V E A S S E S S M E N T R O L L  
T A X A B L E SECTION OF THE ROLL - 1

PAGE 498  
VALUATION DATE-JUL 01, 2015  
TAXABLE STATUS DATE-MAR 01, 2016

TAX MAP NUMBER SEQUENCE  
UNIFORM PERCENT OF VALUE IS 082.00  
UNIFORM PERCENT OF VALUE IS 082.00

TAX MAP PARCEL NUMBER	PROPERTY LOCATION & CLASS	ASSESSMENT	EXEMPTION CODE	COUNTY	TOWN	SCHOOL	ACCOUNT NO.
CURRENT OWNERS NAME	SCHOOL DISTRICT	LAND	TAX DESCRIPTION	TAXABLE VALUE			
CURRENT OWNERS ADDRESS	PARCEL SIZE/GRID COORD	TOTAL	SPECIAL DISTRICTS				
***** 32.004-2-9.1 *****							
	121 Adams Rd						1- 91-13
32.004-2-9.1	210 1 Family Res		Basic Star 41854	0	0	0	24,600
Murray Donna D	Norwood-Norfolk 406201	8,000	COUNTY TAXABLE VALUE		37,100		
121 Adams Rd	Also 883/418	37,100	TOWN TAXABLE VALUE		37,100		
Norfolk, NY 13662-3121	FRNT 290.00 DPTH 129.00		SCHOOL TAXABLE VALUE		12,500		
	EAST-0334415 NRTH-1749563		AG002 Ag Dist #2		.00 MT		
	DEED BOOK 2015 PG-13805		FD028 Norfolk Fire Dist		37,100 TO M		
	FULL MARKET VALUE	45,244					
***** 32.004-2-9.2 *****							
	Adams Rd						
32.004-2-9.2	314 Rural vac<10		COUNTY TAXABLE VALUE		500		
Carr Terry L	Norwood-Norfolk 406201	500	TOWN TAXABLE VALUE		500		
Carr Terry L	15'x150'	500	SCHOOL TAXABLE VALUE		500		
113 Adams Rd	FRNT 15.00 DPTH 121.00		AG002 Ag Dist #2		.00 MT		
Norfolk, NY 13667	EAST-0334286 NRTH-1749582		FD028 Norfolk Fire Dist		500 TO M		
	DEED BOOK 2014 PG-4798						
	FULL MARKET VALUE	610					
***** 32.004-2-10.1 *****							
	135 Adams Rd						1- 19- 8
32.004-2-10.1	210 1 Family Res		Basic Star 41854	0	0	0	24,600
Wolfe Brandon S	Norwood-Norfolk 406201	7,200	COUNTY TAXABLE VALUE		44,000		
135 Adams Road	1995 Doublewide	44,000	TOWN TAXABLE VALUE		44,000		
Norfolk, NY 13667	Also 1090/762 & 1092/266		SCHOOL TAXABLE VALUE		19,400		
	FRNT 116.00 DPTH		AG002 Ag Dist #2		.00 MT		
	ACRES 42.10		FD028 Norfolk Fire Dist		44,000 TO M		
	EAST-0335020 NRTH-1750433						
	DEED BOOK 2014 PG-1969						
	FULL MARKET VALUE	53,659					
***** 32.004-2-10.2 *****							
	129 Adams Rd						
32.004-2-10.2	314 Rural vac<10		COUNTY TAXABLE VALUE		5,800		
Wolfe Brandon S	Norwood-Norfolk 406201	5,800	TOWN TAXABLE VALUE		5,800		
135 Adams Road	1989 14X52 Trlr	5,800	SCHOOL TAXABLE VALUE		5,800		
Norfolk, NY 13667	100x129x235x52x335x180		AG002 Ag Dist #2		.00 MT		
	FRNT 100.00 DPTH 180.00		FD028 Norfolk Fire Dist		5,800 TO M		
	EAST-0334620 NRTH-1749586						
	DEED BOOK 2014 PG-1969						
	FULL MARKET VALUE	7,073					
***** 32.004-2-11.22 *****							
	181 Adams Rd						
32.004-2-11.22	210 1 Family Res		Basic Star 41854	0	0	0	24,600
Ashley Chad E	Norwood-Norfolk 406201	9,300	COUNTY TAXABLE VALUE		100,500		
Ashley Darcy	FRNT 250.00 DPTH 325.00	100,500	TOWN TAXABLE VALUE		100,500		
181 Adams Rd	ACRES 1.90 BANK8888830		SCHOOL TAXABLE VALUE		75,900		
Norfolk, NY 13667	EAST-0335773 NRTH-1749281		FD028 Norfolk Fire Dist		100,500 TO M		
	DEED BOOK 2000 PG-13461						
	FULL MARKET VALUE	122,561					
*****							

STATE OF NEW YORK  
COUNTY - St Lawrence  
TOWN - Norfolk  
SWIS - 406289

2 0 1 6 T E N T A T I V E A S S E S S M E N T R O L L  
T A X A B L E SECTION OF THE ROLL - 1

PAGE 499  
VALUATION DATE-JUL 01, 2015  
TAXABLE STATUS DATE-MAR 01, 2016

TAX MAP NUMBER SEQUENCE  
UNIFORM PERCENT OF VALUE IS 082.00  
UNIFORM PERCENT OF VALUE IS 082.00

TAX MAP PARCEL NUMBER	PROPERTY LOCATION & CLASS	ASSESSMENT	EXEMPTION CODE-----	COUNTY-----	TOWN-----	SCHOOL
CURRENT OWNERS NAME	SCHOOL DISTRICT	LAND	TAX DESCRIPTION	TAXABLE VALUE		
CURRENT OWNERS ADDRESS	PARCEL SIZE/GRID COORD	TOTAL	SPECIAL DISTRICTS			ACCOUNT NO.
*****						
32.004-2-11.111	Adams Rd			32.004-2-11.111		*****
Danko Development Corp	314 Rural vac<10		COUNTY TAXABLE VALUE			1-118- 1
PO Box 239	Norwood-Norfolk 406201	9,800	TOWN TAXABLE VALUE	9,800		
Massena, NY 13662	FRNT 875.00 DPTH	9,800	SCHOOL TAXABLE VALUE	9,800		
	ACRES 16.60		AG002 Ag Dist #2	.00 MT		
	EAST-0335687 NRTH-1749711		FD028 Norfolk Fire Dist	9,800 TO M		
	DEED BOOK 2005 PG-1072					
	FULL MARKET VALUE	11,951				
*****						
32.004-2-12.1	86 Adams Rd			32.004-2-12.1		*****
Marschean Michael S	322 Rural vac>10		COUNTY TAXABLE VALUE	44,625		1- 68- 9.1
Marschean Elaine A	Norwood-Norfolk 406201	44,625	TOWN TAXABLE VALUE	44,625		
26 Park St	Vacant Land	44,625	SCHOOL TAXABLE VALUE	44,625		
Norwood, NY 13668	ACRES 127.50		FD028 Norfolk Fire Dist	44,625 TO M		
	EAST-0333038 NRTH-1748549		WD011 Norfolk Water Dist	44,625 TO M		
	DEED BOOK 2012 PG-18575					
	FULL MARKET VALUE	54,421				
*****						
32.004-2-13	3612 CR 47			32.004-2-13		*****
Cruz Rafael R	240 Rural res		Ag Distric 41720	0	35,709	1- 68-10
Gillman Tamra J	Norwood-Norfolk 406201	115,795	Basic Star 41854	0	0	35,709
PO Box 17	FRNT 1630.00 DPTH	156,000	COUNTY TAXABLE VALUE		120,291	0
Norfolk, NY 13667	ACRES 133.20		TOWN TAXABLE VALUE		120,291	24,600
	EAST-0334054 NRTH-1747144		SCHOOL TAXABLE VALUE		95,691	
	DEED BOOK 2010 PG-15441		AG002 Ag Dist #2		.00 MT	
MAY BE SUBJECT TO PAYMENT	FULL MARKET VALUE	190,244	FD028 Norfolk Fire Dist		120,291 TO M	
UNDER AGDIST LAW TIL 2020			35,709 EX			
*****						
32.004-2-14.21	3540 CR 47			32.004-2-14.21		*****
Emlaw Robert	270 Mfg housing		Basic Star 41854	0	0	1- 37-6.2
Emlaw Darlene	Norwood-Norfolk 406201	11,400	RPTL466_f 41691	0	2,460	24,600
3540 County Route 47	FRNT 290.00 DPTH 272.00	45,000	COUNTY TAXABLE VALUE		42,540	
Norwood, NY 13668	ACRES 1.60		TOWN TAXABLE VALUE		42,540	
	EAST-0333949 NRTH-1745358		SCHOOL TAXABLE VALUE		20,400	
	DEED BOOK 995 PG-01035		FD028 Norfolk Fire Dist		45,000 TO M	
	FULL MARKET VALUE	54,878				
*****						
32.004-2-14.112	3556 CR 47			32.004-2-14.112		*****
Emlaw Jonathan	314 Rural vac<10		COUNTY TAXABLE VALUE		2,000	
Emlaw Jessica	Norwood-Norfolk 406201	2,000	TOWN TAXABLE VALUE		2,000	
3540 County Route 47	FRNT 233.00 DPTH	2,000	SCHOOL TAXABLE VALUE		2,000	
Norwood, NY 13668	ACRES 4.40		FD028 Norfolk Fire Dist		2,000 TO M	
	EAST-0333849 NRTH-1745645					
	DEED BOOK 2010 PG-5606					
	FULL MARKET VALUE	2,439				
*****						

STATE OF NEW YORK  
 COUNTY - St Lawrence  
 TOWN - Norfolk  
 SWIS - 406289

2 0 1 6 T E N T A T I V E A S S E S S M E N T R O L L  
 T A X A B L E SECTION OF THE ROLL - 1

PAGE 500  
 VALUATION DATE-JUL 01, 2015  
 TAXABLE STATUS DATE-MAR 01, 2016

TAX MAP NUMBER SEQUENCE  
 UNIFORM PERCENT OF VALUE IS 082.00  
 UNIFORM PERCENT OF VALUE IS 082.00

TAX MAP PARCEL NUMBER	PROPERTY LOCATION & CLASS	ASSESSMENT	EXEMPTION CODE-----	COUNTY-----	TOWN-----	SCHOOL
CURRENT OWNERS NAME	SCHOOL DISTRICT	LAND	TAX DESCRIPTION	TAXABLE VALUE		
CURRENT OWNERS ADDRESS	PARCEL SIZE/GRID COORD	TOTAL	SPECIAL DISTRICTS			ACCOUNT NO.
*****						
32.004-2-14.113	Off CR 47 322 Rural vac>10		COUNTY TAXABLE VALUE	7,000		
Emlaw Robert	Norwood-Norfolk 406201	7,000	TOWN TAXABLE VALUE	7,000		
Emlaw Jonathan	FRNT 260.00 DPTH	7,000	SCHOOL TAXABLE VALUE	7,000		
3540 County Route 47	ACRES 17.50		FD028 Norfolk Fire Dist	7,000 TO M		
Norwood, NY 13668	EAST-0335035 NRTH-1746074					
	DEED BOOK 2010 PG-5607					
	FULL MARKET VALUE	8,537				
*****						
32.004-2-14.121	CR 47 322 Rural vac>10		COUNTY TAXABLE VALUE	18,900		
Emlaw Ronald L	Norwood-Norfolk 406201	18,900	TOWN TAXABLE VALUE	18,900		
1018 Pickle St	FRNT 242.00 DPTH	18,900	SCHOOL TAXABLE VALUE	18,900		
Winthrop, NY 13697	ACRES 24.40		FD028 Norfolk Fire Dist	18,900 TO M		
	EAST-0335057 NRTH-1745716					
	DEED BOOK 2003 PG-7531					
	FULL MARKET VALUE	23,049				
*****						
32.004-2-15.1	3484 CR 47 240 Rural res		Basic Star 41854	0	0	1- 14-14 24,600
Chepeleff Craig A	Norwood-Norfolk 406201	26,900	COUNTY TAXABLE VALUE	91,900		
Kalvaitis Katerine	ACRES 72.20	91,900	TOWN TAXABLE VALUE	91,900		
3484 County Route 47	EAST-0335621 NRTH-1745145		SCHOOL TAXABLE VALUE	67,300		
Norwood, NY 13668	DEED BOOK 1102 PG-970		FD028 Norfolk Fire Dist	91,900 TO M		
	FULL MARKET VALUE	112,073				
*****						
32.004-2-16	3485 CR 47 210 1 Family Res		VET WAR T 41123	0	0	1- 60- 8 0
Oakes Marianne R	Norwood-Norfolk 406201	11,400	VET WAR C 41122	0	9,840	0
Oakes Dennis	3 Ar	67,600	Basic Star 41854	0	0	24,600
3485 County Route 47	ACRES 1.80		COUNTY TAXABLE VALUE	57,760		
Norwood, NY 13668	EAST-0334742 NRTH-1744038		TOWN TAXABLE VALUE	60,220		
	DEED BOOK 2003 PG-20539		SCHOOL TAXABLE VALUE	43,000		
	FULL MARKET VALUE	82,439	AG002 Ag Dist #2	.00 MT		
			FD028 Norfolk Fire Dist	67,600 TO M		
*****						
32.004-2-17.1	3498 CR 47 210 1 Family Res		Basic Star 41854	0	0	1- 8-14 24,600
Connor Michael	Norwood-Norfolk 406201	6,700	COUNTY TAXABLE VALUE	50,500		
Connor Debra	Also 1999/21892	50,500	TOWN TAXABLE VALUE	50,500		
3498 County Route 47	109x250x120x16x30x195		SCHOOL TAXABLE VALUE	25,900		
Norwood, NY 13668	FRNT 109.00 DPTH 251.00		FD028 Norfolk Fire Dist	50,500 TO M		
	BANK8888830					
	EAST-0334722 NRTH-1744541					
	DEED BOOK 1998 PG-10491					
	FULL MARKET VALUE	61,585				
*****						

STATE OF NEW YORK  
COUNTY - St Lawrence  
TOWN - Norfolk  
SWIS - 406289

2 0 1 6 T E N T A T I V E A S S E S S M E N T R O L L  
T A X A B L E SECTION OF THE ROLL - 1

PAGE 501  
VALUATION DATE-JUL 01, 2015  
TAXABLE STATUS DATE-MAR 01, 2016

TAX MAP NUMBER SEQUENCE  
UNIFORM PERCENT OF VALUE IS 082.00  
UNIFORM PERCENT OF VALUE IS 082.00

TAX MAP PARCEL NUMBER	PROPERTY LOCATION & CLASS	ASSESSMENT	EXEMPTION CODE	COUNTY	TOWN	SCHOOL
CURRENT OWNERS NAME	SCHOOL DISTRICT	LAND	TAX DESCRIPTION	TAXABLE VALUE		
CURRENT OWNERS ADDRESS	PARCEL SIZE/GRID COORD	TOTAL	SPECIAL DISTRICTS			ACCOUNT NO.
***** 32.004-2-18 *****						
3502 CR 47						1-119- 9
32.004-2-18	210 1 Family Res		Aged - Cou 41802	0	11,490	0
Vari Irene	Norwood-Norfolk 406201	5,300	Aged - Sch 41804	0	0	7,660
3502 County Route 47	FRNT 75.00 DPTH 250.00	38,300	Enhanced S 41834	0	0	30,640
Norwood, NY 13668	EAST-0334630 NRTH-1744580		COUNTY TAXABLE VALUE		26,810	
	DEED BOOK 837 PG-00019		TOWN TAXABLE VALUE		38,300	
	FULL MARKET VALUE	46,707	SCHOOL TAXABLE VALUE		0	
			FD028 Norfolk Fire Dist		38,300	TO M
***** 32.004-2-19 *****						
3506 CR 47						1-119-10
32.004-2-19	270 Mfg housing		VET DIS C 41142	0	15,000	0
Vari Eleck J Jr	Norwood-Norfolk 406201	12,500	VET COM C 41132	0	10,000	0
3506 County Route 47	See 2007-22584 easement	40,000	VET COM T 41133	0	0	10,000
Norwood, NY 13668	1ar Trailer		VET DIS T 41143	0	0	15,000
	ACRES 4.90		Enhanced S 41834	0	0	40,000
	EAST-0334802 NRTH-1744809		COUNTY TAXABLE VALUE		15,000	
	DEED BOOK 2011 PG-15385		TOWN TAXABLE VALUE		15,000	
	FULL MARKET VALUE	48,780	SCHOOL TAXABLE VALUE		0	
			FD028 Norfolk Fire Dist		40,000	TO M
***** 32.004-2-20.1 *****						
3512 CR 47						1- 90- 5.1
32.004-2-20.1	270 Mfg housing		Enhanced S 41834	0	0	53,550
Reed William L (LU)	Norwood-Norfolk 406201	13,600	COUNTY TAXABLE VALUE		71,600	
Reed Charlene M (LU)	ACRES 3.70	71,600	TOWN TAXABLE VALUE		71,600	
3512 County Route 47	EAST-0334572 NRTH-1744972		SCHOOL TAXABLE VALUE		18,050	
Norwood, NY 13668	DEED BOOK 2015 PG-7395		FD028 Norfolk Fire Dist		71,600	TO M
	FULL MARKET VALUE	87,317				
***** 32.004-2-21.1 *****						
3516 CR 47						1- 65- 7
32.004-2-21.1	270 Mfg housing		Basic Star 41854	0	0	18,700
Blackburn Lawrence	Norwood-Norfolk 406201	7,100	COUNTY TAXABLE VALUE		18,700	
Blackburn Sue	Trlr & Garage	18,700	TOWN TAXABLE VALUE		18,700	
3516 County Route 47	122x252x80x251		SCHOOL TAXABLE VALUE		0	
Norwood, NY 13668	FRNT 122.00 DPTH 250.00		FD028 Norfolk Fire Dist		18,700	TO M
	EAST-0334344 NRTH-1744854					
	DEED BOOK 905 PG-00762					
	FULL MARKET VALUE	22,805				
***** 32.004-2-22 *****						
3520 CR 47						1- 51-10
32.004-2-22	210 1 Family Res		Basic Star 41854	0	0	24,600
Corbine Maria	Norwood-Norfolk 406201	5,900	COUNTY TAXABLE VALUE		48,500	
PO Box 101	90x255x75x252 Double Wide	48,500	TOWN TAXABLE VALUE		48,500	
Norfolk, NY 13667	FRNT 90.00 DPTH 254.00		SCHOOL TAXABLE VALUE		23,900	
	EAST-0334273 NRTH-1744911		FD028 Norfolk Fire Dist		48,500	TO M
	DEED BOOK 2002 PG-17094					
	FULL MARKET VALUE	59,146				
*****						



STATE OF NEW YORK  
COUNTY - St Lawrence  
TOWN - Norfolk  
SWIS - 406289

2 0 1 6 T E N T A T I V E A S S E S S M E N T R O L L  
T A X A B L E SECTION OF THE ROLL - 1

PAGE 502  
VALUATION DATE-JUL 01, 2015  
TAXABLE STATUS DATE-MAR 01, 2016

TAX MAP NUMBER SEQUENCE  
UNIFORM PERCENT OF VALUE IS 082.00  
UNIFORM PERCENT OF VALUE IS 082.00

TAX MAP PARCEL NUMBER	PROPERTY LOCATION & CLASS	ASSESSMENT	EXEMPTION CODE-----	COUNTY-----	TOWN-----	SCHOOL
CURRENT OWNERS NAME	SCHOOL DISTRICT	LAND	TAX DESCRIPTION	TAXABLE VALUE		
CURRENT OWNERS ADDRESS	PARCEL SIZE/GRID COORD	TOTAL	SPECIAL DISTRICTS			ACCOUNT NO.
*****						
32.004-2-23	3552 CR 47				32.004-2-23	*****
32.004-2-23	270 Mfg housing		COUNTY TAXABLE VALUE	6,500		1- 75- 3
Richards Laura	Norwood-Norfolk 406201	6,000	TOWN TAXABLE VALUE	6,500		
Mayville-Dow Sharon	FRNT 113.00 DPTH 141.00	6,500	SCHOOL TAXABLE VALUE	6,500		
4886 State Highway 56	EAST-0333679 NRTH-1745437		FD028 Norfolk Fire Dist	6,500 TO M		
Colton, NY 13625	DEED BOOK 2000 PG-18735					
	FULL MARKET VALUE	7,927				
*****						
32.004-2-24.11	3541 CR 47				32.004-2-24.11	*****
32.004-2-24.11	210 1 Family Res		Enhanced S 41834	0		1- 90- 10
Cassada Mary M	Norwood-Norfolk 406201	12,400	COUNTY TAXABLE VALUE	51,900		
3541 County Route 47	FRNT 947.00 DPTH 220.00	51,900	TOWN TAXABLE VALUE	51,900		
Norwood, NY 13668	ACRES 4.90		SCHOOL TAXABLE VALUE	0		
	EAST-0333364 NRTH-1745370		AG002 Ag Dist #2	.00 MT		
	DEED BOOK 1058 PG-920		FD028 Norfolk Fire Dist	51,900 TO M		
	FULL MARKET VALUE	63,293				
*****						
32.004-2-25.1	3533 CR 47				32.004-2-25.1	*****
32.004-2-25.1	312 Vac w/imprv		COUNTY TAXABLE VALUE	6,000		1- 69-13
Margittay John P	Norwood-Norfolk 406201	6,000	TOWN TAXABLE VALUE	6,000		
3473 County Route 47	Little League Field	6,000	SCHOOL TAXABLE VALUE	6,000		
Norwood, NY 13668	ACRES 83.70		AG002 Ag Dist #2	.00 MT		
	EAST-0332565 NRTH-1744497		FD028 Norfolk Fire Dist	6,000 TO M		
	DEED BOOK 2007 PG-16040					
	FULL MARKET VALUE	7,317				
*****						
32.004-2-26	3629 CR 47				32.004-2-26	*****
32.004-2-26	240 Rural res		Basic Star 41854	0		1- 42-14
Orologio Chad A	Norwood-Norfolk 406201	20,800	COUNTY TAXABLE VALUE	43,500		
3629 County Route 47	33r	43,500	TOWN TAXABLE VALUE	43,500		
Norwood, NY 13668	ACRES 41.70		SCHOOL TAXABLE VALUE	18,900		
	EAST-0332211 NRTH-1745692		AG002 Ag Dist #2	.00 MT		
	DEED BOOK 2010 PG-688		FD028 Norfolk Fire Dist	43,500 TO M		
	FULL MARKET VALUE	53,049				
*****						
32.004-2-29.1	180 Adams Rd				32.004-2-29.1	*****
32.004-2-29.1	210 1 Family Res		VET WAR T 41123	0		1- 54- 2.2
Trahan Virginia L	Norwood-Norfolk 406201	8,700	Enhanced S 41834	0		0
7441 Dinsmore St	Tri-Level House W/att Gar	155,700	VET WAR C 41122	0	9,840	0
Brooksville, FL 34613	FRNT 500.00 DPTH 914.00		COUNTY TAXABLE VALUE	145,860		
	ACRES 10.50		TOWN TAXABLE VALUE	148,320		
	EAST-0335350 NRTH-1748820		SCHOOL TAXABLE VALUE	102,150		
	DEED BOOK 1092 PG-134		AG002 Ag Dist #2	.00 MT		
	FULL MARKET VALUE	189,878	FD028 Norfolk Fire Dist	155,700 TO M		
*****						

STATE OF NEW YORK  
COUNTY - St Lawrence  
TOWN - Norfolk  
SWIS - 406289

2 0 1 6 T E N T A T I V E A S S E S S M E N T R O L L  
T A X A B L E SECTION OF THE ROLL - 1

PAGE 503  
VALUATION DATE-JUL 01, 2015  
TAXABLE STATUS DATE-MAR 01, 2016

TAX MAP NUMBER SEQUENCE  
UNIFORM PERCENT OF VALUE IS 082.00  
UNIFORM PERCENT OF VALUE IS 082.00

TAX MAP PARCEL NUMBER	PROPERTY LOCATION & CLASS	ASSESSMENT	EXEMPTION CODE	COUNTY	TOWN	SCHOOL
CURRENT OWNERS NAME	SCHOOL DISTRICT	LAND	TAX DESCRIPTION	TAXABLE VALUE		
CURRENT OWNERS ADDRESS	PARCEL SIZE/GRID COORD	TOTAL	SPECIAL DISTRICTS	ACCOUNT NO.		
***** 32.004-2-30.1 *****						
32.004-2-30.1	Adams Rd 322 Rural vac>10		COUNTY TAXABLE VALUE	8,300		
Sweet Tammy K	Norwood-Norfolk 406201	8,300	TOWN TAXABLE VALUE	8,300		
Decare Karen F	FRNT 950.00 DPTH	8,300	SCHOOL TAXABLE VALUE	8,300		
8 S Main St	ACRES 9.40		AG002 Ag Dist #2	.00 MT		
Norfolk, NY 13667	EAST-0334905 NRTH-1749072		FD028 Norfolk Fire Dist	8,300 TO M		
	DEED BOOK 2014 PG-7468					
	FULL MARKET VALUE	10,122				
***** 32.004-2-31.1 *****						
32.004-2-31.1	200 Adams Rd 240 Rural res		VET COM T 41133	0	0	12,300
Johnson Edward & Leonard	Norwood-Norfolk 406201	23,500	VET COM C 41132	0	16,400	0
Taylor Robin & Etal	FRNT 668.00 DPTH 1080.00	77,100	Enhanced S 41834	0	0	53,550
156 Allen St	ACRES 22.50		COUNTY TAXABLE VALUE	60,700		
Massena, NY 13662	EAST-0335880 NRTH-1748453		TOWN TAXABLE VALUE	64,800		
	DEED BOOK 2016 PG-2622		SCHOOL TAXABLE VALUE	23,550		
PRIOR OWNER ON 3/01/2016	FULL MARKET VALUE	94,024	AG002 Ag Dist #2	.00 MT		
Johnson Robert (LU)			FD028 Norfolk Fire Dist	77,100 TO M		
***** 32.004-2-32 *****						
32.004-2-32	3503 CR 47 270 Mfg housing		Basic Star 41854	0	0	24,600
Darabon Peter A	Norwood-Norfolk 406201	7,800	RPTL466_f 41691	0	2,460	2,460
3503 County Route 47	1998 Doublewide	56,900	COUNTY TAXABLE VALUE	54,440		
Norwood, NY 13668	176x285x175x285		TOWN TAXABLE VALUE	54,440		
	FRNT 176.00 DPTH 285.00		SCHOOL TAXABLE VALUE	32,300		
	ACRES 1.20		AG002 Ag Dist #2	.00 MT		
	EAST-0334436 NRTH-1744315		FD028 Norfolk Fire Dist	56,900 TO M		
	DEED BOOK 2001 PG-12035					
	FULL MARKET VALUE	69,390				
***** 32.004-2-33 *****						
32.004-2-33	3519 CR 47 210 1 Family Res		VET COM T 41133	0	0	12,300
Sweet Eric J	Norwood-Norfolk 406201	10,900	VET DIS C 41142	0	22,500	0
Sweet Christine A	209x276x236x291	75,000	VET DIS T 41143	0	0	22,500
3519 County Route 47	FRNT 209.00 DPTH 276.00		VET COM C 41132	0	16,400	0
Norwood, NY 13668	ACRES 1.60 BANK8888209		Basic Star 41854	0	0	24,600
	EAST-0334099 NRTH-1744708		COUNTY TAXABLE VALUE	36,100		
	DEED BOOK 2012 PG-20751		TOWN TAXABLE VALUE	40,200		
	FULL MARKET VALUE	91,463	SCHOOL TAXABLE VALUE	50,400		
			AG002 Ag Dist #2	.00 MT		
			FD028 Norfolk Fire Dist	75,000 TO M		
*****						

STATE OF NEW YORK  
COUNTY - St Lawrence  
TOWN - Norfolk  
SWIS - 406289

2 0 1 6 T E N T A T I V E A S S E S S M E N T R O L L  
T A X A B L E SECTION OF THE ROLL - 1

PAGE 504  
VALUATION DATE-JUL 01, 2015  
TAXABLE STATUS DATE-MAR 01, 2016

TAX MAP NUMBER SEQUENCE  
UNIFORM PERCENT OF VALUE IS 082.00  
UNIFORM PERCENT OF VALUE IS 082.00

TAX MAP PARCEL NUMBER	PROPERTY LOCATION & CLASS	ASSESSMENT	EXEMPTION CODE-----	COUNTY-----	TOWN-----	SCHOOL
CURRENT OWNERS NAME	SCHOOL DISTRICT	LAND	TAX DESCRIPTION	TAXABLE VALUE		
CURRENT OWNERS ADDRESS	PARCEL SIZE/GRID COORD	TOTAL	SPECIAL DISTRICTS			ACCOUNT NO.
*****						
32.004-2-34	CR 47				32.004-2-34	*****
Margittay John P	322 Rural vac>10		COUNTY TAXABLE VALUE	4,000		
Margittay Francis J	Norwood-Norfolk 406201	4,000	TOWN TAXABLE VALUE	4,000		
3473 County Route 47	Also 1058/928	4,000	SCHOOL TAXABLE VALUE	4,000		
Norwood, NY 13668	ACRES 19.70		FD028 Norfolk Fire Dist	4,000 TO M		
	EAST-0336521 NRTH-1743880					
	DEED BOOK 1057 PG-79					
	FULL MARKET VALUE	4,878				
*****						
32.004-2-35	3536 CR 47				32.004-2-35	*****
Emlaw Donna Lee	240 Rural res		Enhanced S 41834	0		1- 37- 6.1
3536 County Route 47	Norwood-Norfolk 406201	6,800	COUNTY TAXABLE VALUE	37,700		
Norwood, NY 13668	FRNT 150.00 DPTH 270.00	37,700	TOWN TAXABLE VALUE	37,700		
	EAST-0334070 NRTH-1745181		SCHOOL TAXABLE VALUE	0		
	DEED BOOK 2009 PG-3096		FD028 Norfolk Fire Dist	37,700 TO M		
	FULL MARKET VALUE	45,976				
*****						
32.004-3-7	8057 SH 56				32.004-3-7	*****
Merrick Sandra M	210 1 Family Res		COUNTY TAXABLE VALUE	20,000		1- 75-15
PO Box 5204	Norwood-Norfolk 406201	3,400	TOWN TAXABLE VALUE	20,000		
Massena, NY 13662-5204	FRNT 50.00 DPTH 150.00	20,000	SCHOOL TAXABLE VALUE	20,000		
	EAST-0330329 NRTH-1745914		AG002 Ag Dist #2	.00 MT		
	DEED BOOK 2016 PG-2181		FD028 Norfolk Fire Dist	20,000 TO M		
	FULL MARKET VALUE	24,390				
*****						
32.004-3-9	8033 SH 56				32.004-3-9	*****
Barney Clarence (Estate)	210 1 Family Res		Enhanced S 41834	0		1- 9-13
% Faith Barney	Norwood-Norfolk 406201	6,500	COUNTY TAXABLE VALUE	24,000		
8033 State Highway 56	FRNT 180.00 DPTH 120.00	24,000	TOWN TAXABLE VALUE	24,000		
Norwood, NY 13668	ACRES 0.49		SCHOOL TAXABLE VALUE	0		
	EAST-0330137 NRTH-1745314		AG002 Ag Dist #2	.00 MT		
	DEED BOOK 421 PG-00421		FD028 Norfolk Fire Dist	24,000 TO M		
	FULL MARKET VALUE	29,268				
*****						
32.004-3-10.1	8021 SH 56				32.004-3-10.1	*****
Barney Clarence	112 Dairy farm		COUNTY TAXABLE VALUE	38,700		1-114-11
Barney Thomas & John	Norwood-Norfolk 406201	14,900	TOWN TAXABLE VALUE	38,700		
134 Union Rd	ACRES 24.70	38,700	SCHOOL TAXABLE VALUE	38,700		
Frenchtown, NJ 08825-3607	EAST-0329695 NRTH-1745373		AG002 Ag Dist #2	.00 MT		
	DEED BOOK 2010 PG-4941		FD028 Norfolk Fire Dist	38,700 TO M		
	FULL MARKET VALUE	47,195				
*****						

STATE OF NEW YORK  
COUNTY - St Lawrence  
TOWN - Norfolk  
SWIS - 406289

2 0 1 6 T E N T A T I V E A S S E S S M E N T R O L L  
T A X A B L E SECTION OF THE ROLL - 1

PAGE 505  
VALUATION DATE-JUL 01, 2015  
TAXABLE STATUS DATE-MAR 01, 2016

TAX MAP NUMBER SEQUENCE  
UNIFORM PERCENT OF VALUE IS 082.00  
UNIFORM PERCENT OF VALUE IS 082.00

TAX MAP PARCEL NUMBER	PROPERTY LOCATION & CLASS	ASSESSMENT	EXEMPTION CODE	COUNTY	TOWN	SCHOOL
CURRENT OWNERS NAME	SCHOOL DISTRICT	LAND	TAX DESCRIPTION	TAXABLE VALUE		
CURRENT OWNERS ADDRESS	PARCEL SIZE/GRID COORD	TOTAL	SPECIAL DISTRICTS			ACCOUNT NO.
***** 32.004-3-12.1 *****						
	52 S Main St					1- 16- 9
32.004-3-12.1	270 Mfg housing		VET WAR C 41122	0	7,920	0
Bond William	Norwood-Norfolk 406201	8,600	VET WAR T 41123	0	0	7,380
Bond Rhoda	Doublewide-1988	52,800	Enhanced S 41834	0	0	52,800
52 S Main St	FRNT 307.00 DPTH 490.00		COUNTY TAXABLE VALUE		44,880	
Norfolk, NY 13667	ACRES 2.80		TOWN TAXABLE VALUE		45,420	
	EAST-0330322 NRTH-1746456		SCHOOL TAXABLE VALUE		0	
	DEED BOOK 807 PG-416		FD028 Norfolk Fire Dist		52,800	TO M
	FULL MARKET VALUE	64,390	LT022 Norfolk Light		52,800	TO M
			WS001 Norfolk Water&Sewer		52,800	TO M
***** 32.004-3-12.2 *****						
	S Main St					
32.004-3-12.2	314 Rural vac<10		COUNTY TAXABLE VALUE		6,600	
Bond Matt	Norwood-Norfolk 406201	6,600	TOWN TAXABLE VALUE		6,600	
PO Box 313	FRNT 60.00 DPTH 562.00	6,600	SCHOOL TAXABLE VALUE		6,600	
Norfolk, NY 13667-0313	ACRES 4.70		FD028 Norfolk Fire Dist		6,600	TO M
	EAST-0330020 NRTH-1746294		LT022 Norfolk Light		6,600	TO M
	DEED BOOK 2015 PG-17529		WS001 Norfolk Water&Sewer		6,600	TO M
	FULL MARKET VALUE	8,049				
***** 32.004-3-13 *****						
	8061 SH 56					
32.004-3-13	270 Mfg housing		Basic Star 41854	0	0	24,600
Bond Matt J	Norwood-Norfolk 406201	6,300	COUNTY TAXABLE VALUE		67,900	
PO Box 313	206'x300'x228'x302'	67,900	TOWN TAXABLE VALUE		67,900	
Norfolk, NY 13667	FRNT 206.00 DPTH 300.00		SCHOOL TAXABLE VALUE		43,300	
	ACRES 1.50		FD028 Norfolk Fire Dist		67,900	TO M
	EAST-0330298 NRTH-1746058		LT022 Norfolk Light		67,900	TO M
	DEED BOOK 2005 PG-19589					
	FULL MARKET VALUE	82,805				
***** 32.004-3-14 *****						
	SH 56					1- 10- 5
32.004-3-14	720 Mine/quarry		COUNTY TAXABLE VALUE		166,000	
Barrett Paving Materials Inc	Norwood-Norfolk 406201	166,000	TOWN TAXABLE VALUE		166,000	
3 Becker Farm Rd Ste 301	Szabo Railroad	166,000	SCHOOL TAXABLE VALUE		166,000	
Roseland, NJ 07068-1726	Mine & Quarry		FD028 Norfolk Fire Dist		166,000	TO M
	ACRES 150.70					
	EAST-0330478 NRTH-1743693					
	DEED BOOK 946 PG-01055					
	FULL MARKET VALUE	202,439				
*****						

STATE OF NEW YORK  
 COUNTY - St Lawrence  
 TOWN - Norfolk  
 SWIS - 406289

2 0 1 6 T E N T A T I V E A S S E S S M E N T R O L L  
 T A X A B L E SECTION OF THE ROLL - 1  
 TAX MAP NUMBER SEQUENCE  
 UNIFORM PERCENT OF VALUE IS 082.00  
 UNIFORM PERCENT OF VALUE IS 082.00

PAGE 506  
 VALUATION DATE-JUL 01, 2015  
 TAXABLE STATUS DATE-MAR 01, 2016

TAX MAP PARCEL NUMBER	PROPERTY LOCATION & CLASS	ASSESSMENT	EXEMPTION CODE-----	COUNTY-----	TOWN-----	SCHOOL
CURRENT OWNERS NAME	SCHOOL DISTRICT	LAND	TAX DESCRIPTION	TAXABLE VALUE		
CURRENT OWNERS ADDRESS	PARCEL SIZE/GRID COORD	TOTAL	SPECIAL DISTRICTS	ACCOUNT NO.		
*****						
32.004-3-15	8068 SH 56			32.004-3-15	*****	
Beauchamp Michelle A	240 Rural res		Basic Star 41854	0	0	1-103- 8
8068 State Highway 56	Norwood-Norfolk 406201	15,700	COUNTY TAXABLE VALUE		68,300	24,600
Norwood, NY 13668	11 Ar Res W/acreage	68,300	TOWN TAXABLE VALUE		68,300	
	FRNT 275.00 DPTH		SCHOOL TAXABLE VALUE		43,700	
	ACRES 16.10		FD028 Norfolk Fire Dist		68,300 TO M	
	EAST-0331230 NRTH-1746031		LT022 Norfolk Light		68,300 TO M	
	DEED BOOK 2015 PG-8068					
	FULL MARKET VALUE	83,293				
*****						

STATE OF NEW YORK  
 COUNTY - St Lawrence  
 TOWN - Norfolk  
 SWIS - 406289

2 0 1 6 T E N T A T I V E A S S E S S M E N T R O L L  
 T A X A B L E S E C T I O N O F T H E R O L L - 1  
 M A P S E C T I O N - 032  
 S U B - S E C T I O N - 004  
 U N I F O R M P E R C E N T O F V A L U E I S 082.00

PAGE 507  
 VALUATION DATE-JUL 01, 2015  
 TAXABLE STATUS DATE-MAR 01, 2016  
 RPS150/V04/L015  
 CURRENT DATE 4/26/2016

\*\*\* S P E C I A L D I S T R I C T S U M M A R Y \*\*\*

CODE	DISTRICT NAME	TOTAL PARCELS	EXTENSION TYPE	EXTENSION VALUE	AD VALOREM VALUE	EXEMPT AMOUNT	TAXABLE VALUE
AG002	Ag Dist #2	37	MOVTAX				
FD028	Norfolk Fire D	84	TOTAL M		4412,455	35,709	4376,746
LT022	Norfolk Light	10	TOTAL M		430,860		430,860
WD004	Raymondville W	1	TOTAL M		57,400		57,400
WD011	Norfolk Water	4	TOTAL M		225,025		225,025
WS001	Norfolk Water&	10	TOTAL M		450,460		450,460

\*\*\* S C H O O L D I S T R I C T S U M M A R Y \*\*\*

CODE	DISTRICT NAME	TOTAL PARCELS	ASSESSED LAND	ASSESSED TOTAL	EXEMPT AMOUNT	TOTAL TAXABLE	STAR AMOUNT	STAR TAXABLE
406201	Norwood-Norfolk	84	1205,580	4412,455	43,369	4369,086	1659,090	2709,996
	S U B - T O T A L	84	1205,580	4412,455	43,369	4369,086	1659,090	2709,996
	T O T A L	84	1205,580	4412,455	43,369	4369,086	1659,090	2709,996

\*\*\* S Y S T E M C O D E S S U M M A R Y \*\*\*

NO SYSTEM EXEMPTIONS AT THIS LEVEL

\*\*\* E X E M P T I O N S U M M A R Y \*\*\*

CODE	DESCRIPTION	TOTAL PARCELS	COUNTY	TOWN	SCHOOL
41101	Vet Eligib	1	54,631	54,631	
41122	VET WAR C	5	41,003		
41123	VET WAR T	5		33,083	
41132	VET COM C	7	101,460		
41133	VET COM T	7		80,960	
41142	VET DIS C	2	37,500		
41143	VET DIS T	2		37,500	
41691	RPTL466_f	2	4,920	4,920	
41720	Ag Distric	1	35,709	35,709	35,709

STATE OF NEW YORK  
 COUNTY - St Lawrence  
 TOWN - Norfolk  
 SWIS - 406289

2 0 1 6 T E N T A T I V E A S S E S S M E N T R O L L  
 T A X A B L E S E C T I O N O F T H E R O L L - 1  
 M A P S E C T I O N - 0 3 2  
 S U B - S E C T I O N - 0 0 4  
 U N I F O R M P E R C E N T O F V A L U E I S 0 8 2 . 0 0

PAGE 508  
 VALUATION DATE-JUL 01, 2015  
 TAXABLE STATUS DATE-MAR 01, 2016  
 RPS150/V04/L015  
 CURRENT DATE 4/26/2016

\*\*\* E X E M P T I O N S U M M A R Y \*\*\*

CODE	DESCRIPTION	TOTAL PARCELS	COUNTY	TOWN	SCHOOL
41802	Aged - Cou	1	11,490		
41804	Aged - Sch	1			7,660
41834	Enhanced S	18			864,990
41844	STAR MH	1			20,000
41854	Basic Star	32			774,100
	T O T A L	85	286,713	246,803	1702,459

\*\*\* G R A N D T O T A L S \*\*\*

ROLL SEC	DESCRIPTION	TOTAL PARCELS	ASSESSED LAND	ASSESSED TOTAL	TAXABLE COUNTY	TAXABLE TOWN	TAXABLE SCHOOL	STAR TAXABLE
1	TAXABLE	84	1205,580	4412,455	4125,742	4165,652	4369,086	2709,996

STATE OF NEW YORK  
COUNTY - St Lawrence  
TOWN - Norfolk  
SWIS - 406289

2 0 1 6 T E N T A T I V E A S S E S S M E N T R O L L  
T A X A B L E SECTION OF THE ROLL - 1

PAGE 509  
VALUATION DATE-JUL 01, 2015  
TAXABLE STATUS DATE-MAR 01, 2016

TAX MAP NUMBER SEQUENCE  
UNIFORM PERCENT OF VALUE IS 082.00  
UNIFORM PERCENT OF VALUE IS 082.00

TAX MAP PARCEL NUMBER	PROPERTY LOCATION & CLASS	ASSESSMENT	EXEMPTION CODE	COUNTY	TOWN	SCHOOL
CURRENT OWNERS NAME	SCHOOL DISTRICT	LAND	TAX DESCRIPTION	TAXABLE VALUE		
CURRENT OWNERS ADDRESS	PARCEL SIZE/GRID COORD	TOTAL	SPECIAL DISTRICTS			ACCOUNT NO.
*****						
32.050-1-2	15 Remington Ave			32.050-1-2		*****
Sessions Derek R	210 1 Family Res		Basic Star 41854	0	0	1- 87-15
15 Remington Ave	Norwood-Norfolk 406201	6,200	COUNTY TAXABLE VALUE		31,000	24,600
Norfolk, NY 13667	131x146x110x188	31,000	TOWN TAXABLE VALUE		31,000	
	FRNT 131.00 DPTH 167.00		SCHOOL TAXABLE VALUE		6,400	
	EAST-0328179 NRTH-1752543		FD028 Norfolk Fire Dist		31,000	TO M
	DEED BOOK 2004 PG-15322		LT022 Norfolk Light		31,000	TO M
	FULL MARKET VALUE	37,805	WS001 Norfolk Water&Sewer		31,000	TO M
*****						
32.050-1-3	14 Remington Ave			32.050-1-3		*****
Chapin Living Trust Donald G T	210 1 Family Res		COUNTY TAXABLE VALUE		17,000	1-114-15
Chapin Living Trust Deatta Tru	Norwood-Norfolk 406201	4,400	TOWN TAXABLE VALUE		17,000	
361 Joy Rd	55x188x51x200 Old Style	17,000	SCHOOL TAXABLE VALUE		17,000	
Norfolk, NY 13667	FRNT 55.00 DPTH 194.00		FD028 Norfolk Fire Dist		17,000	TO M
	EAST-0328172 NRTH-1752457		LT022 Norfolk Light		17,000	TO M
	DEED BOOK 2003 PG-18663		WS001 Norfolk Water&Sewer		17,000	TO M
	FULL MARKET VALUE	20,732				
*****						
32.050-1-4	13 Remington Ave			32.050-1-4		*****
Loveless Zachary C	210 1 Family Res		Basic Star 41854	0	0	1- 57-12
Legacy Caleb J	Norwood-Norfolk 406201	5,100	COUNTY TAXABLE VALUE		30,500	24,600
13 Remington Ave	67x200x67x233	30,500	TOWN TAXABLE VALUE		30,500	
Norfolk, NY 13667	FRNT 67.00 DPTH 217.00		SCHOOL TAXABLE VALUE		5,900	
	BANK8888869		FD028 Norfolk Fire Dist		30,500	TO M
	EAST-0328172 NRTH-1752397		LT022 Norfolk Light		30,500	TO M
	DEED BOOK 5015 PG-10842		WS001 Norfolk Water&Sewer		30,500	TO M
	FULL MARKET VALUE	37,195				
*****						
32.050-1-5	12 Remington Ave			32.050-1-5		*****
Seeber James H	210 1 Family Res		Basic Star 41854	0	0	1-104- 5
12 Remington Ave	Norwood-Norfolk 406201	5,100	COUNTY TAXABLE VALUE		44,900	24,600
Norfolk, NY 13667	66x233x66x236 Old Style	44,900	TOWN TAXABLE VALUE		44,900	
	FRNT 66.00 DPTH 235.00		SCHOOL TAXABLE VALUE		20,300	
	EAST-0328185 NRTH-1752343		FD028 Norfolk Fire Dist		44,900	TO M
	DEED BOOK 2006 PG-22377		LT022 Norfolk Light		44,900	TO M
	FULL MARKET VALUE	54,756	WS001 Norfolk Water&Sewer		44,900	TO M
*****						
32.050-1-6	11 Remington Ave			32.050-1-6		*****
Waite Richard N	210 1 Family Res		Basic Star 41854	0	0	1- 33- 7
11 Remington Ave	Norwood-Norfolk 406201	5,000	COUNTY TAXABLE VALUE		30,100	24,600
Norfolk, NY 13667	FRNT 65.00 DPTH 236.00	30,100	TOWN TAXABLE VALUE		30,100	
	BANK8888869		SCHOOL TAXABLE VALUE		5,500	
	EAST-0328172 NRTH-1752263		FD028 Norfolk Fire Dist		30,100	TO M
	DEED BOOK 2007 PG-8285		LT022 Norfolk Light		30,100	TO M
	FULL MARKET VALUE	36,707	WS001 Norfolk Water&Sewer		30,100	TO M
*****						



STATE OF NEW YORK  
 COUNTY - St Lawrence  
 TOWN - Norfolk  
 SWIS - 406289

2 0 1 6 T E N T A T I V E A S S E S S M E N T R O L L  
 T A X A B L E SECTION OF THE ROLL - 1

PAGE 510  
 VALUATION DATE-JUL 01, 2015  
 TAXABLE STATUS DATE-MAR 01, 2016

TAX MAP NUMBER SEQUENCE  
 UNIFORM PERCENT OF VALUE IS 082.00  
 UNIFORM PERCENT OF VALUE IS 082.00

TAX MAP PARCEL NUMBER	PROPERTY LOCATION & CLASS	ASSESSMENT	EXEMPTION CODE	COUNTY	TOWN	SCHOOL
CURRENT OWNERS NAME	SCHOOL DISTRICT	LAND	TAX DESCRIPTION	TAXABLE VALUE		ACCOUNT NO.
CURRENT OWNERS ADDRESS	PARCEL SIZE/GRID COORD	TOTAL	SPECIAL DISTRICTS			
*****						
32.050-1-7	10 Remington Ave			32.050-1-7		*****
32.050-1-7	314 Rural vac<10		COUNTY TAXABLE VALUE	5,000		1- 53-15
Waite Richard N	Norwood-Norfolk 406201	5,000	TOWN TAXABLE VALUE	5,000		
Waite Tracy L	FRNT 65.00 DPTH 236.00	5,000	SCHOOL TAXABLE VALUE	5,000		
11 Remington Ave	EAST-0328202 NRTH-1752203		FD028 Norfolk Fire Dist	5,000 TO M		
Norfolk, NY 13667	DEED BOOK 1999 PG-6739		LT022 Norfolk Light	5,000 TO M		
	FULL MARKET VALUE	6,098	WS001 Norfolk Water&Sewer	5,000 TO M		
*****						
32.050-1-8.1	9 Remington Ave			32.050-1-8.1		*****
32.050-1-8.1	210 1 Family Res		Basic Star 41854	0	0	1- 56- 5
Jacob Kimberly J	Norwood-Norfolk 406201	5,000	COUNTY TAXABLE VALUE	26,700		24,600
PO Box 174	Life Use To Iva Jacob	26,700	TOWN TAXABLE VALUE	26,700		
Norfolk, NY 13667	1 Ar		SCHOOL TAXABLE VALUE	2,100		
	FRNT 80.00 DPTH 236.00		FD028 Norfolk Fire Dist	26,700 TO M		
	ACRES 0.43		LT022 Norfolk Light	26,700 TO M		
	EAST-0328210 NRTH-1752142		WS001 Norfolk Water&Sewer	26,700 TO M		
	DEED BOOK 1070 PG-9					
	FULL MARKET VALUE	32,561				
*****						
32.050-1-10.1	7, 8 Remington Ave			32.050-1-10.1		*****
32.050-1-10.1	210 1 Family Res		COUNTY TAXABLE VALUE	20,000		1- 67- 3
Babcock Peter J	Norwood-Norfolk 406201	5,000	TOWN TAXABLE VALUE	20,000		
Babcock Donna	65x76x8x161x73x238	20,000	SCHOOL TAXABLE VALUE	20,000		
PO Box 193	FRNT 115.00 DPTH 237.00		FD028 Norfolk Fire Dist	20,000 TO M		
Norfolk, NY 13667-0193	EAST-0328227 NRTH-1752050		LT022 Norfolk Light	20,000 TO M		
	DEED BOOK 2014 PG-1800		WS001 Norfolk Water&Sewer	20,000 TO M		
	FULL MARKET VALUE	24,390				
*****						
32.050-1-13	6 Remington Ave			32.050-1-13		*****
32.050-1-13	210 1 Family Res		COUNTY TAXABLE VALUE	15,600		1- 47- 2
Pickett Ralph F	Norwood-Norfolk 406201	5,600	TOWN TAXABLE VALUE	15,600		
PO Box 1306	FRNT 80.00 DPTH 238.00	15,600	SCHOOL TAXABLE VALUE	15,600		
Onset, MA 02558-1306	ACRES 0.44		FD028 Norfolk Fire Dist	15,600 TO M		
	EAST-0328239 NRTH-1751957		LT022 Norfolk Light	15,600 TO M		
	DEED BOOK 2015 PG-383		WS001 Norfolk Water&Sewer	15,600 TO M		
	FULL MARKET VALUE	19,024				
*****						
32.050-2-2	100B Remington Ave			32.050-2-2		*****
32.050-2-2	710 Manufacture		COUNTY TAXABLE VALUE	59,000		1-107- 8.2
New York & Ogdensburg Railway	Norwood-Norfolk 406201	14,200	TOWN TAXABLE VALUE	59,000		
1 Railway Lane	R.r.sidings- 1 Trlr &	59,000	SCHOOL TAXABLE VALUE	59,000		
Burlington, VT 05401	Paint Shop		FD028 Norfolk Fire Dist	59,000 TO M		
	ACRES 8.80		LT022 Norfolk Light	59,000 TO M		
	EAST-0327725 NRTH-1752623		WD011 Norfolk Water Dist	59,000 TO M		
	DEED BOOK 2006 PG-4991					
	FULL MARKET VALUE	71,951				
*****						

STATE OF NEW YORK  
 COUNTY - St Lawrence  
 TOWN - Norfolk  
 SWIS - 406289

2 0 1 6 T E N T A T I V E A S S E S S M E N T R O L L  
 T A X A B L E S E C T I O N O F T H E R O L L - 1  
 M A P S E C T I O N - 0 3 2  
 S U B - S E C T I O N - 0 5 0  
 U N I F O R M P E R C E N T O F V A L U E I S 0 8 2 . 0 0

PAGE 511  
 VALUATION DATE-JUL 01, 2015  
 TAXABLE STATUS DATE-MAR 01, 2016  
 RPS150/V04/L015  
 CURRENT DATE 4/26/2016

\*\*\* S P E C I A L D I S T R I C T S U M M A R Y \*\*\*

CODE	DISTRICT NAME	TOTAL PARCELS	EXTENSION TYPE	EXTENSION VALUE	AD VALOREM VALUE	EXEMPT AMOUNT	TAXABLE VALUE
FD028	Norfolk Fire D	10	TOTAL M		279,800		279,800
LT022	Norfolk Light	10	TOTAL M		279,800		279,800
WD011	Norfolk Water	1	TOTAL M		59,000		59,000
WS001	Norfolk Water&	9	TOTAL M		220,800		220,800

\*\*\* S C H O O L D I S T R I C T S U M M A R Y \*\*\*

CODE	DISTRICT NAME	TOTAL PARCELS	ASSESSED LAND	ASSESSED TOTAL	EXEMPT AMOUNT	TOTAL TAXABLE	STAR AMOUNT	STAR TAXABLE
406201	Norwood-Norfolk	10	60,600	279,800		279,800	123,000	156,800
	S U B - T O T A L	10	60,600	279,800		279,800	123,000	156,800
	T O T A L	10	60,600	279,800		279,800	123,000	156,800

\*\*\* S Y S T E M C O D E S S U M M A R Y \*\*\*

NO SYSTEM EXEMPTIONS AT THIS LEVEL

\*\*\* E X E M P T I O N S U M M A R Y \*\*\*

CODE	DESCRIPTION	TOTAL PARCELS	COUNTY	TOWN	SCHOOL
41854	Basic Star	5			123,000
	T O T A L	5			123,000

STATE OF NEW YORK  
COUNTY - St Lawrence  
TOWN - Norfolk  
SWIS - 406289

2 0 1 6 T E N T A T I V E A S S E S S M E N T R O L L  
T A X A B L E SECTION OF THE ROLL - 1  
M A P S E C T I O N - 032  
S U B - S E C T I O N - 050  
UNIFORM PERCENT OF VALUE IS 082.00

PAGE 512  
VALUATION DATE-JUL 01, 2015  
TAXABLE STATUS DATE-MAR 01, 2016  
RPS150/V04/L015  
CURRENT DATE 4/26/2016

\*\*\* G R A N D T O T A L S \*\*\*

ROLL SEC	DESCRIPTION	TOTAL PARCELS	ASSESSED LAND	ASSESSED TOTAL	TAXABLE COUNTY	TAXABLE TOWN	TAXABLE SCHOOL	STAR TAXABLE
1	TAXABLE	10	60,600	279,800	279,800	279,800	279,800	156,800

STATE OF NEW YORK  
COUNTY - St Lawrence  
TOWN - Norfolk  
SWIS - 406289

2 0 1 6 T E N T A T I V E A S S E S S M E N T R O L L  
T A X A B L E SECTION OF THE ROLL - 1

PAGE 513  
VALUATION DATE-JUL 01, 2015  
TAXABLE STATUS DATE-MAR 01, 2016

TAX MAP NUMBER SEQUENCE  
UNIFORM PERCENT OF VALUE IS 082.00  
UNIFORM PERCENT OF VALUE IS 082.00

TAX MAP PARCEL NUMBER	PROPERTY LOCATION & CLASS	ASSESSMENT	EXEMPTION CODE	COUNTY	TOWN	SCHOOL
CURRENT OWNERS NAME	SCHOOL DISTRICT	LAND	TAX DESCRIPTION	TAXABLE VALUE		
CURRENT OWNERS ADDRESS	PARCEL SIZE/GRID COORD	TOTAL	SPECIAL DISTRICTS	ACCOUNT NO.		
*****						
32.057-1-2	4 River Rd			32.057-1-2		8-137- 4
Seeber Michael P (LC)	210 1 Family Res		RPTL466_f 41691	0	2,070	2,070 0
4 River Rd	Norwood-Norfolk 406201	4,900	COUNTY TAXABLE VALUE		18,630	
Norfolk, NY 13667	89x155x112x107	20,700	TOWN TAXABLE VALUE		18,630	
	FRNT 89.00 DPTH 131.00		SCHOOL TAXABLE VALUE		20,700	
	ACRES 0.25		FD028 Norfolk Fire Dist		20,700	TO M
	EAST-0327364 NRTH-1750943		LT022 Norfolk Light		20,700	TO M
	DEED BOOK 2005 PG-21516		WS001 Norfolk Water&Sewer		20,700	TO M
	FULL MARKET VALUE	25,244				
*****						
32.057-1-3	94 W Main St			32.057-1-3		1- 15-13
Murray Roger L	210 1 Family Res		Basic Star 41854	0	0	0 24,600
Murray Tammy Jean	Norwood-Norfolk 406201	3,300	COUNTY TAXABLE VALUE		31,500	
94 W Main St	56x92x72x100 Old Style	31,500	TOWN TAXABLE VALUE		31,500	
Norfolk, NY 13667	FRNT 56.00 DPTH 96.00		SCHOOL TAXABLE VALUE		6,900	
	ACRES 0.12		FD028 Norfolk Fire Dist		31,500	TO M
	EAST-0327364 NRTH-1750843		LT022 Norfolk Light		31,500	TO M
	DEED BOOK 2014 PG-15921		WS001 Norfolk Water&Sewer		31,500	TO M
	FULL MARKET VALUE	38,415				
*****						
32.057-1-4	3 River Rd			32.057-1-4		1-119-15
Agnew Stephen	411 Apartment		COUNTY TAXABLE VALUE		53,400	
241 Cook Rd	Norwood-Norfolk 406201	9,000	TOWN TAXABLE VALUE		53,400	
Norwood, NY 13668	143x137x93x89	53,400	SCHOOL TAXABLE VALUE		53,400	
	FRNT 143.00 DPTH		FD028 Norfolk Fire Dist		53,400	TO M
	ACRES 0.31		LT022 Norfolk Light		53,400	TO M
	EAST-0327237 NRTH-1750850		WS001 Norfolk Water&Sewer		53,400	TO M
	DEED BOOK 942 PG-00688					
	FULL MARKET VALUE	65,122				
*****						
32.057-2-1	1 Second St			32.057-2-1		1-101-14
Dufresne Christopher	210 1 Family Res		Basic Star 41854	0	0	0 24,600
Dufresne Laurie	Norwood-Norfolk 406201	5,800	COUNTY TAXABLE VALUE		67,600	
PO Box 575	100x180x85x182	67,600	TOWN TAXABLE VALUE		67,600	
Norfolk, NY 13667	FRNT 100.00 DPTH 180.00		SCHOOL TAXABLE VALUE		43,000	
	ACRES 0.41 BANK8888870		FD028 Norfolk Fire Dist		67,600	TO M
	EAST-0327396 NRTH-1750346		LT022 Norfolk Light		67,600	TO M
	DEED BOOK 1084 PG-1137		WS001 Norfolk Water&Sewer		67,600	TO M
	FULL MARKET VALUE	82,439				
*****						

STATE OF NEW YORK  
COUNTY - St Lawrence  
TOWN - Norfolk  
SWIS - 406289

2 0 1 6 T E N T A T I V E A S S E S S M E N T R O L L  
T A X A B L E SECTION OF THE ROLL - 1

PAGE 514  
VALUATION DATE-JUL 01, 2015  
TAXABLE STATUS DATE-MAR 01, 2016

TAX MAP NUMBER SEQUENCE  
UNIFORM PERCENT OF VALUE IS 082.00  
UNIFORM PERCENT OF VALUE IS 082.00

TAX MAP PARCEL NUMBER	PROPERTY LOCATION & CLASS	ASSESSMENT	EXEMPTION CODE	COUNTY	TOWN	SCHOOL
CURRENT OWNERS NAME	SCHOOL DISTRICT	LAND	TAX DESCRIPTION	TAXABLE VALUE		
CURRENT OWNERS ADDRESS	PARCEL SIZE/GRID COORD	TOTAL	SPECIAL DISTRICTS			ACCOUNT NO.
***** 32.057-2-2 *****						
	7 Second St					
32.057-2-2	210 1 Family Res		VET WAR C 41122	0	9,000	0
Kerr Robert E	Norwood-Norfolk 406201	6,300	RPTL466_f 41691	0	2,460	2,460
Kerr Leona	ACRES 1.00 BANK8888150	60,000	Basic Star 41854	0	0	24,600
PO Box 237	EAST-0327375 NRTH-1750143		VET WAR T 41123	0	0	7,380
Norfolk, NY 13667	DEED BOOK 2002 PG-5634		COUNTY TAXABLE VALUE		48,540	
	FULL MARKET VALUE	73,171	TOWN TAXABLE VALUE		50,160	
			SCHOOL TAXABLE VALUE		35,400	
			FD028 Norfolk Fire Dist		60,000	TO M
			LT022 Norfolk Light		60,000	TO M
			WS001 Norfolk Water&Sewer		60,000	TO M
***** 32.057-2-3 *****						
	5 Second St					1- 25- 7
32.057-2-3	210 1 Family Res		Basic Star 41854	0	0	24,600
LaFave Donald R	Norwood-Norfolk 406201	4,500	COUNTY TAXABLE VALUE		50,000	
LaFave Chelsea M	FRNT 150.00 DPTH 75.00	50,000	TOWN TAXABLE VALUE		50,000	
5 Second St	ACRES 0.25		SCHOOL TAXABLE VALUE		25,400	
Norfolk, NY 13667-4190	EAST-0327297 NRTH-1750177		FD028 Norfolk Fire Dist		50,000	TO M
	DEED BOOK 2015 PG-17077		LT022 Norfolk Light		50,000	TO M
	FULL MARKET VALUE	60,976	WS001 Norfolk Water&Sewer		50,000	TO M
*****						

STATE OF NEW YORK  
 COUNTY - St Lawrence  
 TOWN - Norfolk  
 SWIS - 406289

2 0 1 6 T E N T A T I V E A S S E S S M E N T R O L L  
 T A X A B L E S E C T I O N O F T H E R O L L - 1  
 M A P S E C T I O N - 032  
 S U B - S E C T I O N - 057  
 U N I F O R M P E R C E N T O F V A L U E I S 082.00

PAGE 515  
 VALUATION DATE-JUL 01, 2015  
 TAXABLE STATUS DATE-MAR 01, 2016  
 RPS150/V04/L015  
 CURRENT DATE 4/26/2016

\*\*\* S P E C I A L D I S T R I C T S U M M A R Y \*\*\*

CODE	DISTRICT NAME	TOTAL PARCELS	EXTENSION TYPE	EXTENSION VALUE	AD VALOREM VALUE	EXEMPT AMOUNT	TAXABLE VALUE
FD028	Norfolk Fire D	6	TOTAL M		283,200		283,200
LT022	Norfolk Light	6	TOTAL M		283,200		283,200
WS001	Norfolk Water&	6	TOTAL M		283,200		283,200

\*\*\* S C H O O L D I S T R I C T S U M M A R Y \*\*\*

CODE	DISTRICT NAME	TOTAL PARCELS	ASSESSED LAND	ASSESSED TOTAL	EXEMPT AMOUNT	TOTAL TAXABLE	STAR AMOUNT	STAR TAXABLE
406201	Norwood-Norfolk	6	33,800	283,200		283,200	98,400	184,800
	S U B - T O T A L	6	33,800	283,200		283,200	98,400	184,800
	T O T A L	6	33,800	283,200		283,200	98,400	184,800

\*\*\* S Y S T E M C O D E S S U M M A R Y \*\*\*

NO SYSTEM EXEMPTIONS AT THIS LEVEL

\*\*\* E X E M P T I O N S U M M A R Y \*\*\*

CODE	DESCRIPTION	TOTAL PARCELS	COUNTY	TOWN	SCHOOL
41122	VET WAR C	1	9,000		
41123	VET WAR T	1		7,380	
41691	RPTL466_f	2	4,530	4,530	
41854	Basic Star	4			98,400
	T O T A L	8	13,530	11,910	98,400

STATE OF NEW YORK  
COUNTY - St Lawrence  
TOWN - Norfolk  
SWIS - 406289

2 0 1 6 T E N T A T I V E A S S E S S M E N T R O L L  
T A X A B L E SECTION OF THE ROLL - 1  
M A P S E C T I O N - 032  
S U B - S E C T I O N - 057  
UNIFORM PERCENT OF VALUE IS 082.00

PAGE 516  
VALUATION DATE-JUL 01, 2015  
TAXABLE STATUS DATE-MAR 01, 2016  
RPS150/V04/L015  
CURRENT DATE 4/26/2016

\*\*\* G R A N D T O T A L S \*\*\*

ROLL SEC	DESCRIPTION	TOTAL PARCELS	ASSESSED LAND	ASSESSED TOTAL	TAXABLE COUNTY	TAXABLE TOWN	TAXABLE SCHOOL	STAR TAXABLE
1	TAXABLE	6	33,800	283,200	269,670	271,290	283,200	184,800

STATE OF NEW YORK  
COUNTY - St Lawrence  
TOWN - Norfolk  
SWIS - 406289

2 0 1 6 T E N T A T I V E A S S E S S M E N T R O L L  
T A X A B L E SECTION OF THE ROLL - 1

PAGE 517  
VALUATION DATE-JUL 01, 2015  
TAXABLE STATUS DATE-MAR 01, 2016

TAX MAP NUMBER SEQUENCE  
UNIFORM PERCENT OF VALUE IS 082.00  
UNIFORM PERCENT OF VALUE IS 082.00

TAX MAP PARCEL NUMBER	PROPERTY LOCATION & CLASS	ASSESSMENT	EXEMPTION CODE	COUNTY	TOWN	SCHOOL
CURRENT OWNERS NAME	SCHOOL DISTRICT	LAND	TAX DESCRIPTION	TAXABLE VALUE		
CURRENT OWNERS ADDRESS	PARCEL SIZE/GRID COORD	TOTAL	SPECIAL DISTRICTS			ACCOUNT NO.
*****						
32.058-1-2	5 Remington Ave			32.058-1-2		*****
Grady Timothy J	210 1 Family Res		COUNTY TAXABLE VALUE	42,400		1- 47- 1
McGrath James Thomas	Norwood-Norfolk 406201	5,400	TOWN TAXABLE VALUE	42,400		
5 Remington Ave	72x238x73x238	42,400	SCHOOL TAXABLE VALUE	42,400		
Norfolk, NY 13667-3102	FRNT 72.00 DPTH 238.00		FD028 Norfolk Fire Dist	42,400 TO M		
	EAST-0328259 NRTH-1751870		LT022 Norfolk Light	42,400 TO M		
	DEED BOOK 2015 PG-15520		WS001 Norfolk Water&Sewer	42,400 TO M		
	FULL MARKET VALUE	51,707				
*****						
32.058-1-3	4 Remington Ave			32.058-1-3		*****
Ridgway Raymond P	270 Mfg housing		Basic Star 41854	0	0	1-107-14.2
Ridgway Adeline B	Norwood-Norfolk 406201	5,200	COUNTY TAXABLE VALUE	10,800	0	10,800
4 Remington Ave	Lot 12 Trailer 14X60	10,800	TOWN TAXABLE VALUE	10,800		
Norfolk, NY 13667	FRNT 73.00 DPTH 239.00		SCHOOL TAXABLE VALUE	0		
	EAST-0328279 NRTH-1751797		FD028 Norfolk Fire Dist	10,800 TO M		
	DEED BOOK 2010 PG-185		LT022 Norfolk Light	10,800 TO M		
	FULL MARKET VALUE	13,171	WS001 Norfolk Water&Sewer	10,800 TO M		
*****						
32.058-1-4	3 1/2 Remington Ave			32.058-1-4		*****
Haggett Living Trust Avis	270 Mfg housing		COUNTY TAXABLE VALUE	20,200		1- 42- 3
3 East View Hts	Norwood-Norfolk 406201	5,300	TOWN TAXABLE VALUE	20,200		
Norfolk, NY 13667	Lot # 13 Trailer 14X74	20,200	SCHOOL TAXABLE VALUE	20,200		
	FRNT 70.00 DPTH 240.00		FD028 Norfolk Fire Dist	20,200 TO M		
	EAST-0328259 NRTH-1751723		LT022 Norfolk Light	20,200 TO M		
	DEED BOOK 2012 PG-12330		WS001 Norfolk Water&Sewer	20,200 TO M		
	FULL MARKET VALUE	24,634				
*****						
32.058-1-5	3 Remington Ave			32.058-1-5		*****
Smith George M	220 2 Family Res		COUNTY TAXABLE VALUE	25,000		1- 49-10
Smith Ellen M	Norwood-Norfolk 406201	5,300	TOWN TAXABLE VALUE	25,000		
Apt 4	Old Style	25,000	SCHOOL TAXABLE VALUE	25,000		
2 Hutchins St	66x116x5x123x71x240		FD028 Norfolk Fire Dist	25,000 TO M		
Norfolk, NY 13667-3197	FRNT 66.00 DPTH		LT022 Norfolk Light	25,000 TO M		
	ACRES 0.39		WS001 Norfolk Water&Sewer	25,000 TO M		
	EAST-0328279 NRTH-1751643					
	DEED BOOK 1064 PG-608					
	FULL MARKET VALUE	30,488				
*****						
32.058-1-6	2 Remington Ave			32.058-1-6		*****
Lafay William H	210 1 Family Res		Basic Star 41854	0	0	1-107-14
2 Remington Ave	Norwood-Norfolk 406201	5,500	COUNTY TAXABLE VALUE	32,600	0	24,600
Norfolk, NY 13667	FRNT 74.00 DPTH	32,600	TOWN TAXABLE VALUE	32,600		
	ACRES 0.40		SCHOOL TAXABLE VALUE	8,000		
	EAST-0328306 NRTH-1751583		FD028 Norfolk Fire Dist	32,600 TO M		
	DEED BOOK 1093 PG-492		LT022 Norfolk Light	32,600 TO M		
	FULL MARKET VALUE	39,756	WS001 Norfolk Water&Sewer	32,600 TO M		
*****						



STATE OF NEW YORK  
COUNTY - St Lawrence  
TOWN - Norfolk  
SWIS - 406289

2 0 1 6 T E N T A T I V E A S S E S S M E N T R O L L  
T A X A B L E SECTION OF THE ROLL - 1

PAGE 518  
VALUATION DATE-JUL 01, 2015  
TAXABLE STATUS DATE-MAR 01, 2016

TAX MAP NUMBER SEQUENCE  
UNIFORM PERCENT OF VALUE IS 082.00  
UNIFORM PERCENT OF VALUE IS 082.00

TAX MAP PARCEL NUMBER	PROPERTY LOCATION & CLASS	ASSESSMENT	EXEMPTION CODE	COUNTY	TOWN	SCHOOL	ACCOUNT NO.
CURRENT OWNERS NAME	SCHOOL DISTRICT	LAND	TAX DESCRIPTION	TAXABLE VALUE			
CURRENT OWNERS ADDRESS	PARCEL SIZE/GRID COORD	TOTAL	SPECIAL DISTRICTS				
*****							
32.058-1-7	1 Remington Ave			32.058-1-7			1- 64-11
Lang Kevin G	210 1 Family Res		Basic Star 41854	0	0	0	24,600
Talcott Kimberly	Norwood-Norfolk 406201	5,800	COUNTY TAXABLE VALUE				33,100
PO Box 28	Old Style	33,100	TOWN TAXABLE VALUE				33,100
Norfolk, NY 13667	87x239x79x134x84x118		SCHOOL TAXABLE VALUE				8,500
	FRNT 87.00 DPTH		FD028 Norfolk Fire Dist				33,100 TO M
	ACRES 0.47		LT022 Norfolk Light				33,100 TO M
	EAST-0328339 NRTH-1751497		WS001 Norfolk Water&Sewer				33,100 TO M
	DEED BOOK 2011 PG-3323						
	FULL MARKET VALUE	40,366					
*****							
32.058-1-8	66 W High St			32.058-1-8			1-107-12
Judware April	270 Mfg housing		COUNTY TAXABLE VALUE				13,500
83 Jefferson Ave	Norwood-Norfolk 406201	6,100	TOWN TAXABLE VALUE				13,500
Massena, NY 13662-1237	1972 trailer lot 17	13,500	SCHOOL TAXABLE VALUE				13,500
	310x118x84x134x270		FD028 Norfolk Fire Dist				13,500 TO M
	FRNT 310.00 DPTH		LT022 Norfolk Light				13,500 TO M
	ACRES 0.73		WS001 Norfolk Water&Sewer				13,500 TO M
	EAST-0328379 NRTH-1751363						
	DEED BOOK 2011 PG-3915						
	FULL MARKET VALUE	16,463					
*****							
32.058-1-9	64 W High St			32.058-1-9			1- 55- 7
Baxter Brian K	210 1 Family Res		COUNTY TAXABLE VALUE				24,400
64 W High St	Norwood-Norfolk 406201	2,800	TOWN TAXABLE VALUE				24,400
Norfolk, NY 13667	40x113x35x121 Residence	24,400	SCHOOL TAXABLE VALUE				24,400
	FRNT 40.00 DPTH 117.00		FD028 Norfolk Fire Dist				24,400 TO M
	ACRES 0.10 BANK8888869		LT022 Norfolk Light				24,400 TO M
	EAST-0328486 NRTH-1751270		WS001 Norfolk Water&Sewer				24,400 TO M
	DEED BOOK 2008 PG-7830						
	FULL MARKET VALUE	29,756					
*****							
32.058-1-10	62 W High St			32.058-1-10			1- 59- 4
Sabad Joseph	210 1 Family Res		COUNTY TAXABLE VALUE				24,000
Sabad Vicki A	Norwood-Norfolk 406201	4,100	TOWN TAXABLE VALUE				24,000
Ste 1	60x121x51x150	24,000	SCHOOL TAXABLE VALUE				24,000
80 Riverside Dr	FRNT 60.00 DPTH 121.00		FD028 Norfolk Fire Dist				24,000 TO M
Canton, NY 13617-1029	ACRES 0.18		LT022 Norfolk Light				24,000 TO M
	EAST-0328533 NRTH-1751297		WS001 Norfolk Water&Sewer				24,000 TO M
	DEED BOOK 2015 PG-13469						
	FULL MARKET VALUE	29,268					
*****							

STATE OF NEW YORK  
 COUNTY - St Lawrence  
 TOWN - Norfolk  
 SWIS - 406289

2 0 1 6 T E N T A T I V E A S S E S S M E N T R O L L  
 T A X A B L E SECTION OF THE ROLL - 1

PAGE 519  
 VALUATION DATE-JUL 01, 2015  
 TAXABLE STATUS DATE-MAR 01, 2016

TAX MAP NUMBER SEQUENCE  
 UNIFORM PERCENT OF VALUE IS 082.00  
 UNIFORM PERCENT OF VALUE IS 082.00

TAX MAP PARCEL NUMBER	PROPERTY LOCATION & CLASS	ASSESSMENT	EXEMPTION CODE	COUNTY	TOWN	SCHOOL
CURRENT OWNERS NAME	SCHOOL DISTRICT	LAND	TAX DESCRIPTION	TAXABLE VALUE		
CURRENT OWNERS ADDRESS	PARCEL SIZE/GRID COORD	TOTAL	SPECIAL DISTRICTS			ACCOUNT NO.
*****						
32.058-1-11	60 W High St			32.058-1-11		*****
Sabad Joseph W	311 Res vac land		COUNTY TAXABLE VALUE	6,100		1- 59- 1
Sabad Vicki A	Norwood-Norfolk 406201	6,100	TOWN TAXABLE VALUE	6,100		
80 Riverside Dr Ste 1	52x150x87x107xvar	6,100	SCHOOL TAXABLE VALUE	6,100		
Canton, NY 13617-1065	FRNT 52.00 DPTH		FD028 Norfolk Fire Dist	6,100 TO M		
	ACRES 0.60		LT022 Norfolk Light	6,100 TO M		
	EAST-0328579 NRTH-1751323		WS001 Norfolk Water&Sewer	6,100 TO M		
	DEED BOOK 2011 PG-16535					
	FULL MARKET VALUE	7,439				
*****						
32.058-1-13.1	100A Remington Ave			32.058-1-13.1		*****
Norfolk Acquisition Inc	710 Manufacture		COUNTY TAXABLE VALUE	888,900		1-107- 8.11
Attn: APC Paper Company Of NY	Norwood-Norfolk 406201	19,200	TOWN TAXABLE VALUE	888,900		
130 Sullivan St	Plant Site	888,900	SCHOOL TAXABLE VALUE	888,900		
Claremont, NH 03743	7.34ar & 1100' Of Railway		FD028 Norfolk Fire Dist	888,900 TO M		
	ACRES 7.30		LT022 Norfolk Light	888,900 TO M		
	EAST-0327938 NRTH-1751597		WS001 Norfolk Water&Sewer	888,900 TO M		
	DEED BOOK 1111 PG-558					
	FULL MARKET VALUE	1084,024				
*****						
32.058-2-1	54 W High St			32.058-2-1		*****
Bush Ray	210 1 Family Res		COUNTY TAXABLE VALUE	29,400		1- 65- 6
Bush Heather	Norwood-Norfolk 406201	5,000	TOWN TAXABLE VALUE	29,400		
52 W High St	66x208x60x208	29,400	SCHOOL TAXABLE VALUE	29,400		
Norfolk, NY 13667	FRNT 66.00 DPTH 208.00		FD028 Norfolk Fire Dist	29,400 TO M		
	ACRES 0.31		LT022 Norfolk Light	29,400 TO M		
	EAST-0328880 NRTH-1751223		WS001 Norfolk Water&Sewer	29,400 TO M		
	DEED BOOK 2009 PG-10480					
	FULL MARKET VALUE	35,854				
*****						
32.058-2-2	52 W High St			32.058-2-2		*****
Bush Ray	210 1 Family Res		Basic Star 41854	0		1- 16- 2
Bush Heather	Norwood-Norfolk 406201	5,000	COUNTY TAXABLE VALUE	38,500		24,600
52 W High St	65x208x60x208	38,500	TOWN TAXABLE VALUE	38,500		
Norfolk, NY 13667	FRNT 65.00 DPTH 208.00		SCHOOL TAXABLE VALUE	13,900		
	ACRES 0.30		FD028 Norfolk Fire Dist	38,500 TO M		
	EAST-0328940 NRTH-1751170		LT022 Norfolk Light	38,500 TO M		
	DEED BOOK 2008 PG-9733		WS001 Norfolk Water&Sewer	38,500 TO M		
	FULL MARKET VALUE	46,951				
*****						

STATE OF NEW YORK  
 COUNTY - St Lawrence  
 TOWN - Norfolk  
 SWIS - 406289

2 0 1 6 T E N T A T I V E A S S E S S M E N T R O L L  
 T A X A B L E SECTION OF THE ROLL - 1

PAGE 520  
 VALUATION DATE-JUL 01, 2015  
 TAXABLE STATUS DATE-MAR 01, 2016

TAX MAP NUMBER SEQUENCE  
 UNIFORM PERCENT OF VALUE IS 082.00  
 UNIFORM PERCENT OF VALUE IS 082.00

TAX MAP PARCEL NUMBER	PROPERTY LOCATION & CLASS	ASSESSMENT	EXEMPTION CODE	COUNTY	TOWN	SCHOOL
CURRENT OWNERS NAME	SCHOOL DISTRICT	LAND	TAX DESCRIPTION	TAXABLE VALUE		
CURRENT OWNERS ADDRESS	PARCEL SIZE/GRID COORD	TOTAL	SPECIAL DISTRICTS	ACCOUNT NO.		
*****						
32.058-2-3	50 W High St			32.058-2-3		1- 98- 8
Baxter Brian T	210 1 Family Res		COUNTY TAXABLE VALUE	43,000		
Norfolk, NY 13667-3101	Norwood-Norfolk 406201	6,000	TOWN TAXABLE VALUE	43,000		
	Res W/in Ground Pool	43,000	SCHOOL TAXABLE VALUE	43,000		
	FRNT 75.00 DPTH		FD028 Norfolk Fire Dist	43,000	TO M	
	ACRES 0.50 BANK8888209		LT022 Norfolk Light	43,000	TO M	
	EAST-0329014 NRTH-1751237		WS001 Norfolk Water&Sewer	43,000	TO M	
	DEED BOOK 2015 PG-8908					
	FULL MARKET VALUE	52,439				
*****						
32.058-2-4	48 W High St			32.058-2-4		1- 87- 9
Joy Robert	311 Res vac land		COUNTY TAXABLE VALUE	4,200		
Norfolk, NY 13667	Norwood-Norfolk 406201	4,200	TOWN TAXABLE VALUE	4,200		
	FRNT 50.00 DPTH 208.00	4,200	SCHOOL TAXABLE VALUE	4,200		
	ACRES 0.23		FD028 Norfolk Fire Dist	4,200	TO M	
	EAST-0329060 NRTH-1751183		LT022 Norfolk Light	4,200	TO M	
	DEED BOOK 2010 PG-6690		WS001 Norfolk Water&Sewer	4,200	TO M	
	FULL MARKET VALUE	5,122				
*****						
32.058-2-5	46 W High St			32.058-2-5		1- 40-11
Joy Robert	210 1 Family Res		Basic Star 41854	0		24,600
Norfolk, NY 13667	Norwood-Norfolk 406201	5,400	COUNTY TAXABLE VALUE	80,900		
	Life Use To Breg, A & M	80,900	TOWN TAXABLE VALUE	80,900		
	Res,apt,beauty shop		SCHOOL TAXABLE VALUE	56,300		
	FRNT 75.00 DPTH 208.00		FD028 Norfolk Fire Dist	80,900	TO M	
	ACRES 0.35		LT022 Norfolk Light	80,900	TO M	
	EAST-0329140 NRTH-1751177		WS001 Norfolk Water&Sewer	80,900	TO M	
	DEED BOOK 1061 PG-323					
	FULL MARKET VALUE	98,659				
*****						
32.058-2-6	44 W High St			32.058-2-6		1- 61-11
LaBarge Donald	210 1 Family Res		Enhanced S 41834	0		53,550
LaBarge Dawn	Norwood-Norfolk 406201	4,200	COUNTY TAXABLE VALUE	54,000		
Attn: Brenda French	Res W/in Ground Pool	54,000	TOWN TAXABLE VALUE	54,000		
1 Morrill St	FRNT 50.00 DPTH 208.00		SCHOOL TAXABLE VALUE	450		
Litchfield, NH 03052	ACRES 0.23		FD028 Norfolk Fire Dist	54,000	TO M	
	EAST-0329194 NRTH-1751197		LT022 Norfolk Light	54,000	TO M	
	DEED BOOK 663 PG-00541		WS001 Norfolk Water&Sewer	54,000	TO M	
	FULL MARKET VALUE	65,854				
*****						

STATE OF NEW YORK  
COUNTY - St Lawrence  
TOWN - Norfolk  
SWIS - 406289

2 0 1 6 T E N T A T I V E A S S E S S M E N T R O L L  
T A X A B L E SECTION OF THE ROLL - 1

PAGE 521  
VALUATION DATE-JUL 01, 2015  
TAXABLE STATUS DATE-MAR 01, 2016

TAX MAP NUMBER SEQUENCE  
UNIFORM PERCENT OF VALUE IS 082.00  
UNIFORM PERCENT OF VALUE IS 082.00

TAX MAP PARCEL NUMBER	PROPERTY LOCATION & CLASS	ASSESSMENT	EXEMPTION CODE-----	COUNTY-----	TOWN-----	SCHOOL
CURRENT OWNERS NAME	SCHOOL DISTRICT	LAND	TAX DESCRIPTION	TAXABLE VALUE		
CURRENT OWNERS ADDRESS	PARCEL SIZE/GRID COORD	TOTAL	SPECIAL DISTRICTS			ACCOUNT NO.
*****						
	42 W High St			32.058-2-7		*****
32.058-2-7	210 1 Family Res		Basic Star 41854	0	0	1-117-14
Garrow Angela M	Norwood-Norfolk 406201	4,700	COUNTY TAXABLE VALUE		44,100	
Garrow Scott J	60x210x134x221 Old Style	44,100	TOWN TAXABLE VALUE		44,100	
42 W High St	FRNT 60.00 DPTH 215.00		SCHOOL TAXABLE VALUE		19,500	
Norfolk, NY 13667	ACRES 0.30		FD028 Norfolk Fire Dist		44,100 TO M	
	EAST-0329247 NRTH-1751157		LT022 Norfolk Light		44,100 TO M	
	DEED BOOK 2006 PG-7564		WS001 Norfolk Water&Sewer		44,100 TO M	
	FULL MARKET VALUE	53,780				
*****						
	40 W High St			32.058-2-8		*****
32.058-2-8	210 1 Family Res		COUNTY TAXABLE VALUE		6,200	1- 66-12
Jarrett Dirk	Norwood-Norfolk 406201	5,200	TOWN TAXABLE VALUE		6,200	
Jarrett Lori A	FRNT 70.00 DPTH 207.00	6,200	SCHOOL TAXABLE VALUE		6,200	
7 Furnace St	ACRES 0.33		FD028 Norfolk Fire Dist		6,200 TO M	
Norfolk, NY 13667	EAST-0329347 NRTH-1751170		LT022 Norfolk Light		6,200 TO M	
	DEED BOOK 2014 PG-14465		WS001 Norfolk Water&Sewer		6,200 TO M	
	FULL MARKET VALUE	7,561				
*****						
	38 W High St			32.058-2-9		*****
32.058-2-9	210 1 Family Res		COUNTY TAXABLE VALUE		38,000	1- 17-10
Jarrett Dirk Steven	Norwood-Norfolk 406201	3,900	TOWN TAXABLE VALUE		38,000	
Jarrett Lori Ann	80x140x119x110	38,000	SCHOOL TAXABLE VALUE		38,000	
7 Furnace St	FRNT 80.00 DPTH		FD028 Norfolk Fire Dist		38,000 TO M	
Norfolk, NY 13667	ACRES 0.26		LT022 Norfolk Light		38,000 TO M	
	EAST-0329421 NRTH-1751097		WS001 Norfolk Water&Sewer		38,000 TO M	
	DEED BOOK 2013 PG-15155					
	FULL MARKET VALUE	46,341				
*****						
	7 Furnace St			32.058-2-10		*****
32.058-2-10	210 1 Family Res		Basic Star 41854	0	0	1- 5- 5
Jarrett Dirk S	Norwood-Norfolk 406201	3,800	COUNTY TAXABLE VALUE		40,700	
Jarrett Lori A	75x119x130x165	40,700	TOWN TAXABLE VALUE		40,700	
7 Furnace St	FRNT 75.00 DPTH 147.00		SCHOOL TAXABLE VALUE		16,100	
Norfolk, NY 13667	ACRES 0.25		FD028 Norfolk Fire Dist		40,700 TO M	
	EAST-0329494 NRTH-1751170		LT022 Norfolk Light		40,700 TO M	
	DEED BOOK 1036 PG-00053		WS001 Norfolk Water&Sewer		40,700 TO M	
	FULL MARKET VALUE	49,634				
*****						
	9 Furnace St			32.058-2-11		*****
32.058-2-11	210 1 Family Res		COUNTY TAXABLE VALUE		41,100	1- 78- 6
Baker Tera	Norwood-Norfolk 406201	4,800	TOWN TAXABLE VALUE		41,100	
8 McKinley St	66x165x66x198 Old Style	41,100	SCHOOL TAXABLE VALUE		41,100	
Norwood, NY 13668	FRNT 66.00 DPTH 182.00		FD028 Norfolk Fire Dist		41,100 TO M	
	ACRES 0.27		LT022 Norfolk Light		41,100 TO M	
	EAST-0329561 NRTH-1751217		WS001 Norfolk Water&Sewer		41,100 TO M	
	DEED BOOK 2011 PG-208					
	FULL MARKET VALUE	50,122				
*****						

STATE OF NEW YORK  
 COUNTY - St Lawrence  
 TOWN - Norfolk  
 SWIS - 406289

2 0 1 6 T E N T A T I V E A S S E S S M E N T R O L L  
 T A X A B L E SECTION OF THE ROLL - 1

PAGE 522  
 VALUATION DATE-JUL 01, 2015  
 TAXABLE STATUS DATE-MAR 01, 2016

TAX MAP NUMBER SEQUENCE  
 UNIFORM PERCENT OF VALUE IS 082.00  
 UNIFORM PERCENT OF VALUE IS 082.00

TAX MAP PARCEL NUMBER	PROPERTY LOCATION & CLASS	ASSESSMENT	EXEMPTION CODE	COUNTY	TOWN	SCHOOL
CURRENT OWNERS NAME	SCHOOL DISTRICT	LAND	TAX DESCRIPTION	TAXABLE VALUE		
CURRENT OWNERS ADDRESS	PARCEL SIZE/GRID COORD	TOTAL	SPECIAL DISTRICTS	ACCOUNT NO.		
*****						
32.058-2-12.1	11 Furnace St			32.058-2-12.1	1- 98- 6	
Bombard Marie	210 1 Family Res		Aged - All 41800	0	20,500	20,500
11 Furnace St	Norwood-Norfolk 406201	6,500	Enhanced S 41834	0	0	0
Norfolk, NY 13667	118x198xi	41,000	COUNTY TAXABLE VALUE		20,500	
	FRNT 118.00 DPTH		TOWN TAXABLE VALUE		20,500	
	ACRES 0.75		SCHOOL TAXABLE VALUE		0	
	EAST-0329621 NRTH-1751270		FD028 Norfolk Fire Dist		41,000	TO M
	DEED BOOK 1037 PG-00034		LT022 Norfolk Light		41,000	TO M
	FULL MARKET VALUE	50,000	WS001 Norfolk Water&Sewer		41,000	TO M
*****						
32.058-2-12.2	13 Furnace St			32.058-2-12.2	1- 98- 5	
Frederick Nicholas J	210 1 Family Res		Basic Star 41854	0	0	0
Frederick Amanda J	Norwood-Norfolk 406201	6,200	COUNTY TAXABLE VALUE		45,000	
PO Box 662	100x258x114x312	45,000	TOWN TAXABLE VALUE		45,000	
Norfolk, NY 13667-0662	FRNT 100.00 DPTH		SCHOOL TAXABLE VALUE		20,400	
	ACRES 0.65 BANK8888830		FD028 Norfolk Fire Dist		45,000	TO M
	EAST-0329735 NRTH-1751350		LT022 Norfolk Light		45,000	TO M
	DEED BOOK 2013 PG-8450		WS001 Norfolk Water&Sewer		45,000	TO M
	FULL MARKET VALUE	54,878				
*****						
32.058-2-13.1	17 Furnace St			32.058-2-13.1	1- 98-14	
Richards Lorraine (LU)	210 1 Family Res		VET WAR C 41122	0	6,345	0
PO Box 1	Norwood-Norfolk 406201	6,700	Aged - Sch 41804	0	0	0
Norfolk, NY 13667	Sold To John Richards	42,300	Aged - Cou 41802	0	8,989	0
	175x154x190x169		Aged - Tow 41803	0	0	7,191
	FRNT 175.00 DPTH		VET WAR T 41123	0	0	6,345
	ACRES 0.62		Enhanced S 41834	0	0	0
	EAST-0329868 NRTH-1751363		COUNTY TAXABLE VALUE		26,966	
	DEED BOOK 1080 PG-1128		TOWN TAXABLE VALUE		28,764	
	FULL MARKET VALUE	51,585	SCHOOL TAXABLE VALUE		0	
			FD028 Norfolk Fire Dist		42,300	TO M
			LT022 Norfolk Light		42,300	TO M
			WS001 Norfolk Water&Sewer		42,300	TO M
*****						
32.058-2-14	6 Furnace St			32.058-2-14	1- 16-10	
Ploof Monique	210 1 Family Res		COUNTY TAXABLE VALUE		61,000	
45 Elm St Apt B	Norwood-Norfolk 406201	6,800	TOWN TAXABLE VALUE		61,000	
Norwood, NY 13668	148x120x83x190 Ranch	61,000	SCHOOL TAXABLE VALUE		61,000	
	FRNT 148.00 DPTH 190.00		FD028 Norfolk Fire Dist		61,000	TO M
	ACRES 0.65 BANK8888830		LT022 Norfolk Light		61,000	TO M
	EAST-0329968 NRTH-1751190		WS001 Norfolk Water&Sewer		61,000	TO M
	DEED BOOK 2002 PG-17708					
	FULL MARKET VALUE	74,390				
*****						

STATE OF NEW YORK  
COUNTY - St Lawrence  
TOWN - Norfolk  
SWIS - 406289

2 0 1 6 T E N T A T I V E A S S E S S M E N T R O L L  
T A X A B L E SECTION OF THE ROLL - 1

PAGE 523  
VALUATION DATE-JUL 01, 2015  
TAXABLE STATUS DATE-MAR 01, 2016

TAX MAP NUMBER SEQUENCE  
UNIFORM PERCENT OF VALUE IS 082.00  
UNIFORM PERCENT OF VALUE IS 082.00

TAX MAP PARCEL NUMBER	PROPERTY LOCATION & CLASS	ASSESSMENT	EXEMPTION CODE	COUNTY	TOWN	SCHOOL
CURRENT OWNERS NAME	SCHOOL DISTRICT	LAND	TAX DESCRIPTION	TAXABLE VALUE		
CURRENT OWNERS ADDRESS	PARCEL SIZE/GRID COORD	TOTAL	SPECIAL DISTRICTS			ACCOUNT NO.
*****						
32.058-2-15.1	4 Furnace St			32.058-2-15.1		*****
Gonyou Keith (LC) J Jr	220 2 Family Res		VET WAR T 41123	0	4,620	1-120- 4
4 Furnace St	Norwood-Norfolk 406201	6,800	VET WAR C 41122	0	0	0
Norfolk, NY 13667	Land Contract To Gonyou	30,800	Basic Star 41854	0	4,620	0
	91x190x86x140x5x87		COUNTY TAXABLE VALUE		0	24,600
	FRNT 91.00 DPTH 150.00		TOWN TAXABLE VALUE		26,180	
	ACRES 0.41 BANK8888830		SCHOOL TAXABLE VALUE		26,180	
	EAST-0329882 NRTH-1751130		FD028 Norfolk Fire Dist		30,800	TO M
	DEED BOOK 1085 PG-496		LT022 Norfolk Light		30,800	TO M
	FULL MARKET VALUE	37,561	WS001 Norfolk Water&Sewer		30,800	TO M
*****						
32.058-2-16	36 E High St			32.058-2-16		*****
Piche Cathy C	210 1 Family Res		COUNTY TAXABLE VALUE		61,300	1- 26-15
212 Proctor Ave	Norwood-Norfolk 406201	5,700	TOWN TAXABLE VALUE		61,300	
Ogdensburg, NY 13669	167x307x237	61,300	SCHOOL TAXABLE VALUE		61,300	
	FRNT 167.00 DPTH		FD028 Norfolk Fire Dist		61,300	TO M
	ACRES 0.44		LT022 Norfolk Light		61,300	TO M
	EAST-0329635 NRTH-1751017		WS001 Norfolk Water&Sewer		61,300	TO M
	DEED BOOK 1073 PG-908					
	FULL MARKET VALUE	74,756				
*****						
32.058-2-17.1	34 E High St			32.058-2-17.1		*****
Billings Robert L	210 1 Family Res		COUNTY TAXABLE VALUE		49,800	1-131- 1
Billings Linda	Norwood-Norfolk 406201	4,600	TOWN TAXABLE VALUE		49,800	
PO Box 194	57x230x57x232	49,800	SCHOOL TAXABLE VALUE		49,800	
Saint Regis Falls, NY	FRNT 57.00 DPTH 231.00		FD028 Norfolk Fire Dist		49,800	TO M
12980-0194	ACRES 0.27		LT022 Norfolk Light		49,800	TO M
	EAST-0329715 NRTH-1751030		WS001 Norfolk Water&Sewer		49,800	TO M
	DEED BOOK 960 PG-00454					
	FULL MARKET VALUE	60,732				
*****						
32.058-2-18.1	32,32 1/2 E High St			32.058-2-18.1		*****
Cotter Stephen D	220 2 Family Res		COUNTY TAXABLE VALUE		28,000	1- 88-15
Cotter Deborah L	Norwood-Norfolk 406201	6,300	TOWN TAXABLE VALUE		28,000	
PO Box 367	150x232x30x5x140x238	28,000	SCHOOL TAXABLE VALUE		28,000	
Norfolk, NY 13667	FRNT 150.00 DPTH 232.00		FD028 Norfolk Fire Dist		28,000	TO M
	ACRES 1.00		LT022 Norfolk Light		28,000	TO M
	EAST-0329828 NRTH-1750970		WS001 Norfolk Water&Sewer		28,000	TO M
	DEED BOOK 2011 PG-16561					
	FULL MARKET VALUE	34,146				
*****						

STATE OF NEW YORK  
COUNTY - St Lawrence  
TOWN - Norfolk  
SWIS - 406289

2 0 1 6 T E N T A T I V E A S S E S S M E N T R O L L  
T A X A B L E SECTION OF THE ROLL - 1

PAGE 524  
VALUATION DATE-JUL 01, 2015  
TAXABLE STATUS DATE-MAR 01, 2016

TAX MAP NUMBER SEQUENCE  
UNIFORM PERCENT OF VALUE IS 082.00  
UNIFORM PERCENT OF VALUE IS 082.00

TAX MAP PARCEL NUMBER	PROPERTY LOCATION & CLASS	ASSESSMENT	EXEMPTION CODE	COUNTY	TOWN	SCHOOL
CURRENT OWNERS NAME	SCHOOL DISTRICT	LAND	TAX DESCRIPTION	TAXABLE VALUE		
CURRENT OWNERS ADDRESS	PARCEL SIZE/GRID COORD	TOTAL	SPECIAL DISTRICTS			ACCOUNT NO.
***** 32.058-2-20 *****						
	25 E High St					1- 68- 7
32.058-2-20	210 1 Family Res		RPTL466_f 41691	0	2,460	2,460 0
Lavigne Dale	Norwood-Norfolk 406201	4,400	Enhanced S 41834	0	0	0 41,800
Lavigne Rita	84'x80'x99'x118'(D)	41,800	COUNTY TAXABLE VALUE		39,340	
PO Box 41	FRNT 84.00 DPTH 89.00		TOWN TAXABLE VALUE		39,340	
Norfolk, NY 13667	EAST-0329877 NRTH-1750717		SCHOOL TAXABLE VALUE		0	
	DEED BOOK 705 PG-00557		FD028 Norfolk Fire Dist		41,800	TO M
	FULL MARKET VALUE	50,976	LT022 Norfolk Light		41,800	TO M
			WS001 Norfolk Water&Sewer		41,800	TO M
***** 32.058-2-21 *****						
	23 E High St					1-101- 7
32.058-2-21	220 2 Family Res		Enhanced S 41834	0	0	0 45,400
Ryan Claudia Jane	Norwood-Norfolk 406201	5,400	COUNTY TAXABLE VALUE		45,400	
PO Box 26	120x140x120x118	45,400	TOWN TAXABLE VALUE		45,400	
Norfolk, NY 13667	FRNT 85.00 DPTH 109.00		SCHOOL TAXABLE VALUE		0	
	EAST-0329937 NRTH-1750681		FD028 Norfolk Fire Dist		45,400	TO M
	DEED BOOK 494 PG-00159		LT022 Norfolk Light		45,400	TO M
	FULL MARKET VALUE	55,366	WS001 Norfolk Water&Sewer		45,400	TO M
***** 32.058-2-22 *****						
	Off W High St					
32.058-2-22	312 Vac w/imprv		COUNTY TAXABLE VALUE		25,500	
Joy Robert E	Norwood-Norfolk 406201	4,600	TOWN TAXABLE VALUE		25,500	
Joy Ilona M	ACRES 2.10	25,500	SCHOOL TAXABLE VALUE		25,500	
PO Box 576	EAST-0329323 NRTH-1751366		FD028 Norfolk Fire Dist		25,500	TO M
Norfolk, NY 13667	DEED BOOK 2000 PG-24180		LT022 Norfolk Light		25,500	TO M
	FULL MARKET VALUE	31,098	WS001 Norfolk Water&Sewer		25,500	TO M
***** 32.058-2-23 *****						
	19 Furnace St					1-127- 4
32.058-2-23	210 1 Family Res		Enhanced S 41834	0	0	0 53,550
Zappia Rickie M	Norwood-Norfolk 406201	6,700	COUNTY TAXABLE VALUE		60,000	
19 Furnace St	165x169x140x181	60,000	TOWN TAXABLE VALUE		60,000	
Norfolk, NY 13667	FRNT 165.00 DPTH		SCHOOL TAXABLE VALUE		6,450	
	ACRES 0.61		FD028 Norfolk Fire Dist		60,000	TO M
	EAST-0330030 NRTH-1751443		LT022 Norfolk Light		60,000	TO M
	DEED BOOK 1042 PG-00794		WS001 Norfolk Water&Sewer		60,000	TO M
	FULL MARKET VALUE	73,171				
***** 32.058-2-24 *****						
	21 Furnace St					1- 81- 5
32.058-2-24	210 1 Family Res		Basic Star 41854	0	0	0 24,600
LaBarge Craig M	Norwood-Norfolk 406201	7,100	VET WAR T 41123	0	0	7,380 0
LaBarge Tammy L	ACRES 3.30 BANK8888830	83,200	VET WAR C 41122	0	9,840	0 0
21 Furnace St	EAST-0330023 NRTH-1751663		COUNTY TAXABLE VALUE		73,360	
Norfolk, NY 13667	DEED BOOK 2009 PG-6320		TOWN TAXABLE VALUE		75,820	
	FULL MARKET VALUE	101,463	SCHOOL TAXABLE VALUE		58,600	
			FD028 Norfolk Fire Dist		83,200	TO M
			LT022 Norfolk Light		83,200	TO M
			WS001 Norfolk Water&Sewer		83,200	TO M

\*\*\*\*\*

STATE OF NEW YORK  
COUNTY - St Lawrence  
TOWN - Norfolk  
SWIS - 406289

2 0 1 6 T E N T A T I V E A S S E S S M E N T R O L L  
T A X A B L E SECTION OF THE ROLL - 1

PAGE 525  
VALUATION DATE-JUL 01, 2015  
TAXABLE STATUS DATE-MAR 01, 2016

TAX MAP NUMBER SEQUENCE  
UNIFORM PERCENT OF VALUE IS 082.00  
UNIFORM PERCENT OF VALUE IS 082.00

TAX MAP PARCEL NUMBER	PROPERTY LOCATION & CLASS	ASSESSMENT	EXEMPTION CODE-----	COUNTY-----	TOWN-----	SCHOOL
CURRENT OWNERS NAME	SCHOOL DISTRICT	LAND	TAX DESCRIPTION	TAXABLE VALUE		
CURRENT OWNERS ADDRESS	PARCEL SIZE/GRID COORD	TOTAL	SPECIAL DISTRICTS			ACCOUNT NO.
*****						
32.058-2-25	23 Furnace St			32.058-2-25		*****
Richardson Justin	210 1 Family Res		Basic Star 41854	0	0	1-101-11
Richardson Erica	Norwood-Norfolk 406201	6,300	COUNTY TAXABLE VALUE		49,400	24,600
23 Furnace St	FRNT 125.00 DPTH 180.00	49,400	TOWN TAXABLE VALUE		49,400	
Norfolk, NY 13667	ACRES 0.52 BANK8888830		SCHOOL TAXABLE VALUE		24,800	
	EAST-0330270 NRTH-1751550		FD028 Norfolk Fire Dist		49,400 TO M	
	DEED BOOK 2015 PG-9063		LT022 Norfolk Light		49,400 TO M	
	FULL MARKET VALUE	60,244	WS001 Norfolk Water&Sewer		49,400 TO M	
*****						
32.058-2-26	8 Furnace St			32.058-2-26		*****
Regan Angela	210 1 Family Res		Basic Star 41854	0	0	1- 82- 2
Regan Benjamin	Norwood-Norfolk 406201	6,200	COUNTY TAXABLE VALUE		36,200	24,600
8 Furnace St	108x272x175x165x80x157	36,200	TOWN TAXABLE VALUE		36,200	
Norfolk, NY 13667	FRNT 108.00 DPTH		SCHOOL TAXABLE VALUE		11,600	
	ACRES 0.87 BANK8888830		FD028 Norfolk Fire Dist		36,200 TO M	
	EAST-0330124 NRTH-1751150		LT022 Norfolk Light		36,200 TO M	
	DEED BOOK 2008 PG-10711		WS001 Norfolk Water&Sewer		36,200 TO M	
	FULL MARKET VALUE	44,146				
*****						
32.058-2-27	10 Furnace St			32.058-2-27		*****
Norton Edna M	270 Mfg housing		Enhanced S 41834	0	0	53,550
10 Furnace St	Norwood-Norfolk 406201	5,000	COUNTY TAXABLE VALUE		74,300	
Norfolk, NY 13667	150x195x250	74,300	TOWN TAXABLE VALUE		74,300	
	FRNT 150.00 DPTH 195.00		SCHOOL TAXABLE VALUE		20,750	
	ACRES 0.46		FD028 Norfolk Fire Dist		74,300 TO M	
	EAST-0330170 NRTH-1751283		LT022 Norfolk Light		74,300 TO M	
	DEED BOOK 2007 PG-19090		WS001 Norfolk Water&Sewer		74,300 TO M	
	FULL MARKET VALUE	90,610				
*****						
32.058-2-30.1	20 E High St			32.058-2-30.1		*****
Breg Jossef	210 1 Family Res		Enhanced S 41834	0	0	1- 93- 9
Breg Maria	Norwood-Norfolk 406201	9,400	COUNTY TAXABLE VALUE		55,100	53,550
PO Box 54	FRNT 50.00 DPTH	55,100	TOWN TAXABLE VALUE		55,100	
Norfolk, NY 13667	ACRES 1.40		SCHOOL TAXABLE VALUE		1,550	
	EAST-0330354 NRTH-1750950		FD028 Norfolk Fire Dist		55,100 TO M	
	DEED BOOK 1028 PG-217		LT022 Norfolk Light		55,100 TO M	
	FULL MARKET VALUE	67,195	WS001 Norfolk Water&Sewer		55,100 TO M	
*****						



STATE OF NEW YORK  
COUNTY - St Lawrence  
TOWN - Norfolk  
SWIS - 406289

2 0 1 6 T E N T A T I V E A S S E S S M E N T R O L L  
T A X A B L E SECTION OF THE ROLL - 1

PAGE 526  
VALUATION DATE-JUL 01, 2015  
TAXABLE STATUS DATE-MAR 01, 2016

TAX MAP NUMBER SEQUENCE  
UNIFORM PERCENT OF VALUE IS 082.00  
UNIFORM PERCENT OF VALUE IS 082.00

TAX MAP PARCEL NUMBER	PROPERTY LOCATION & CLASS	ASSESSMENT	EXEMPTION CODE	COUNTY	TOWN	SCHOOL
CURRENT OWNERS NAME	SCHOOL DISTRICT	LAND	TAX DESCRIPTION	TAXABLE VALUE		
CURRENT OWNERS ADDRESS	PARCEL SIZE/GRID COORD	TOTAL	SPECIAL DISTRICTS			ACCOUNT NO.
***** 32.058-2-31 *****						
	22 E High St					1-119-11
32.058-2-31	210 1 Family Res		Dis & Lim 41932	0	10,320	0
Ashley Jennifer E	Norwood-Norfolk 406201	5,600	Basic Star 41854	0	0	24,600
22 E High St	1 Ar	68,800	COUNTY TAXABLE VALUE		58,480	
Norfolk, NY 13667	FRNT 81.00 DPTH 219.00		TOWN TAXABLE VALUE		68,800	
	EAST-0330277 NRTH-1750770		SCHOOL TAXABLE VALUE		44,200	
	DEED BOOK 2002 PG-19697		FD028 Norfolk Fire Dist		68,800	TO M
	FULL MARKET VALUE	83,902	LT022 Norfolk Light		68,800	TO M
			WS001 Norfolk Water&Sewer		68,800	TO M
***** 32.058-2-32 *****						
	24 E High St					1-111-15
32.058-2-32	210 1 Family Res		Enhanced S 41834	0	0	45,300
Nocerino Anthony	Norwood-Norfolk 406201	4,000	COUNTY TAXABLE VALUE		45,300	
Nocerino Arlene	Old Style	45,300	TOWN TAXABLE VALUE		45,300	
PO Box 103	FRNT 46.00 DPTH 250.00		SCHOOL TAXABLE VALUE		0	
Norwood, NY 13668	ACRES 0.26		FD028 Norfolk Fire Dist		45,300	TO M
	EAST-0330210 NRTH-1750783		LT022 Norfolk Light		45,300	TO M
	DEED BOOK 2002 PG-7324		WS001 Norfolk Water&Sewer		45,300	TO M
	FULL MARKET VALUE	55,244				
***** 32.058-2-33 *****						
	26 E High St					1- 9- 5
32.058-2-33	210 1 Family Res		Basic Star 41854	0	0	24,600
Wells Tony L	Norwood-Norfolk 406201	6,600	COUNTY TAXABLE VALUE		54,700	
Wells Trimathie A	107'x158'x79'x34'x263'x12	54,700	TOWN TAXABLE VALUE		54,700	
26 E High Street	FRNT 110.00 DPTH		SCHOOL TAXABLE VALUE		30,100	
Norfolk, NY 13662	ACRES 1.90 BANK8888869		FD028 Norfolk Fire Dist		54,700	TO M
	EAST-0330184 NRTH-1750937		LT022 Norfolk Light		54,700	TO M
	DEED BOOK 2006 PG-11103		WS001 Norfolk Water&Sewer		54,700	TO M
	FULL MARKET VALUE	66,707				
***** 32.058-2-34 *****						
	28 E High St					1- 84- 1
32.058-2-34	210 1 Family Res		Basic Star 41854	0	0	24,600
Cotter Stephen D	Norwood-Norfolk 406201	5,600	COUNTY TAXABLE VALUE		63,500	
Cotter Deborah L	FRNT 101.00 DPTH 173.00	63,500	TOWN TAXABLE VALUE		63,500	
28 E High St	ACRES 0.35 BANK8888869		SCHOOL TAXABLE VALUE		38,900	
Norfolk, NY 13667	EAST-0330057 NRTH-1750817		FD028 Norfolk Fire Dist		63,500	TO M
	DEED BOOK 2006 PG-11102		LT022 Norfolk Light		63,500	TO M
	FULL MARKET VALUE	77,439	WS001 Norfolk Water&Sewer		63,500	TO M
*****						

STATE OF NEW YORK  
COUNTY - St Lawrence  
TOWN - Norfolk  
SWIS - 406289

2 0 1 6 T E N T A T I V E A S S E S S M E N T R O L L  
T A X A B L E SECTION OF THE ROLL - 1

PAGE 527  
VALUATION DATE-JUL 01, 2015  
TAXABLE STATUS DATE-MAR 01, 2016

TAX MAP NUMBER SEQUENCE  
UNIFORM PERCENT OF VALUE IS 082.00  
UNIFORM PERCENT OF VALUE IS 082.00

TAX MAP PARCEL NUMBER	PROPERTY LOCATION & CLASS	ASSESSMENT	EXEMPTION CODE	COUNTY	TOWN	SCHOOL
CURRENT OWNERS NAME	SCHOOL DISTRICT	LAND	TAX DESCRIPTION	TAXABLE VALUE		
CURRENT OWNERS ADDRESS	PARCEL SIZE/GRID COORD	TOTAL	SPECIAL DISTRICTS	ACCOUNT NO.		
***** 32.058-2-35 *****						
21 E High St						1-112- 1
32.058-2-35	210 1 Family Res		Enhanced S 41834	0	0	53,550
Woodcock Donna A	Norwood-Norfolk 406201	3,900	COUNTY TAXABLE VALUE		62,900	
21 E High St	52x157x45x140 Old Style	62,900	TOWN TAXABLE VALUE		62,900	
Norfolk, NY 13667	FRNT 85.00 DPTH 125.00		SCHOOL TAXABLE VALUE		9,350	
	BANK8888150		FD028 Norfolk Fire Dist		62,900 TO M	
	EAST-0330018 NRTH-1750622		LT022 Norfolk Light		62,900 TO M	
	DEED BOOK 2004 PG-224		WS001 Norfolk Water&Sewer		62,900 TO M	
	FULL MARKET VALUE	76,707				
***** 32.058-2-36 *****						
19 E High St						1- 84- 4
32.058-2-36	210 1 Family Res		VET COM C 41132	0	16,400	0
Marston David S	Norwood-Norfolk 406201	6,200	VET COM T 41133	0	0	12,300
Marston Michelle L	132x181x132x157 Old Style	75,250	Basic Star 41854	0	0	24,600
PO Box 182	FRNT 132.00 DPTH 144.00		COUNTY TAXABLE VALUE		58,850	
Norfolk, NY 13667	BANK8888830		TOWN TAXABLE VALUE		62,950	
	EAST-0330115 NRTH-1750565		SCHOOL TAXABLE VALUE		50,650	
	DEED BOOK 2004 PG-20492		FD028 Norfolk Fire Dist		75,250 TO M	
	FULL MARKET VALUE	91,768	LT022 Norfolk Light		75,250 TO M	
			WS001 Norfolk Water&Sewer		75,250 TO M	
***** 32.058-2-37 *****						
17 E High St						1- 94- 5
32.058-2-37	210 1 Family Res		VET COM T 41133	0	0	12,300
Sabad Beverly	Norwood-Norfolk 406201	5,900	VET COM C 41132	0	14,950	0
Caskinette Michael J	99x209x100x181	59,800	Enhanced S 41834	0	0	53,550
PO Box 491	FRNT 99.00 DPTH 159.00		COUNTY TAXABLE VALUE		44,850	
Norfolk, NY 13667	EAST-0330209 NRTH-1750491		TOWN TAXABLE VALUE		47,500	
	DEED BOOK 2013 PG-16643		SCHOOL TAXABLE VALUE		6,250	
	FULL MARKET VALUE	72,927	FD028 Norfolk Fire Dist		59,800 TO M	
			LT022 Norfolk Light		59,800 TO M	
			WS001 Norfolk Water&Sewer		59,800 TO M	
***** 32.058-2-38 *****						
15 E High St						1- 84- 3
32.058-2-38	210 1 Family Res		Basic Star 41854	0	0	24,600
Monette Aaron J	Norwood-Norfolk 406201	7,900	COUNTY TAXABLE VALUE		28,900	
Monette Stephanie A	FRNT 108.00 DPTH 176.00	28,900	TOWN TAXABLE VALUE		28,900	
15 E High St	BANK8888869		SCHOOL TAXABLE VALUE		4,300	
Norfolk, NY 13667	EAST-0330311 NRTH-1750443		FD028 Norfolk Fire Dist		28,900 TO M	
	DEED BOOK 2010 PG-926		LT022 Norfolk Light		28,900 TO M	
	FULL MARKET VALUE	35,244	WS001 Norfolk Water&Sewer		28,900 TO M	
*****						

STATE OF NEW YORK  
 COUNTY - St Lawrence  
 TOWN - Norfolk  
 SWIS - 406289

2 0 1 6 T E N T A T I V E A S S E S S M E N T R O L L  
 T A X A B L E SECTION OF THE ROLL - 1

PAGE 528  
 VALUATION DATE-JUL 01, 2015  
 TAXABLE STATUS DATE-MAR 01, 2016

TAX MAP NUMBER SEQUENCE  
 UNIFORM PERCENT OF VALUE IS 082.00  
 UNIFORM PERCENT OF VALUE IS 082.00

TAX MAP PARCEL NUMBER	PROPERTY LOCATION & CLASS	ASSESSMENT	EXEMPTION CODE	COUNTY	TOWN	SCHOOL
CURRENT OWNERS NAME	SCHOOL DISTRICT	LAND	TAX DESCRIPTION	TAXABLE VALUE		ACCOUNT NO.
CURRENT OWNERS ADDRESS	PARCEL SIZE/GRID COORD	TOTAL	SPECIAL DISTRICTS			
***** 32.058-3-3 *****						
	36 W Main St					1-114-14
32.058-3-3	210 1 Family Res		Basic Star 41854	0	0	24,600
Paige Shawn D	Norwood-Norfolk 406201	3,800	COUNTY TAXABLE VALUE		33,800	
Paige Christina M	80x142x75x140	33,800	TOWN TAXABLE VALUE		33,800	
PO Box 264	FRNT 80.00 DPTH 140.00		SCHOOL TAXABLE VALUE		9,200	
Norfolk, NY 13667	ACRES 0.15		FD028 Norfolk Fire Dist		33,800 TO M	
	EAST-0329334 NRTH-1750401		LT022 Norfolk Light		33,800 TO M	
	DEED BOOK 2013 PG-17264		WS001 Norfolk Water&Sewer		33,800 TO M	
	FULL MARKET VALUE	41,220				
***** 32.058-3-4 *****						
	34 W Main St					1-106-6
32.058-3-4	210 1 Family Res		Enhanced S 41834	0	0	43,900
Fetterly Theodore L	Norwood-Norfolk 406201	4,800	COUNTY TAXABLE VALUE		43,900	
Fetterly Doris M	Land Contract To Fetterly	43,900	TOWN TAXABLE VALUE		43,900	
PO Box 312	FRNT 75.00 DPTH 140.00		SCHOOL TAXABLE VALUE		0	
Norfolk, NY 13667	ACRES 0.29 BANK8888220		FD028 Norfolk Fire Dist		43,900 TO M	
	EAST-0329427 NRTH-1750393		LT022 Norfolk Light		43,900 TO M	
	DEED BOOK 2004 PG-4374		WS001 Norfolk Water&Sewer		43,900 TO M	
	FULL MARKET VALUE	53,537				
***** 32.058-3-5 *****						
	32 W Main St					1-52-2
32.058-3-5	210 1 Family Res		VET COM C 41132	0	11,075	0
Lafay Stephen G	Norwood-Norfolk 406201	5,100	VET DIS C 41142	0	8,860	0
Lafay Bonnie S	76x169x76x162	44,300	VET COM T 41133	0	0	11,075
PO Box 642	FRNT 76.00 DPTH 166.00		VET DIS S 41143	0	0	8,860
Norfolk, NY 13667	ACRES 0.28 BANK8888869		Enhanced S 41834	0	0	44,300
	EAST-0329484 NRTH-1750354		COUNTY TAXABLE VALUE		24,365	
	DEED BOOK 1999 PG-9948		TOWN TAXABLE VALUE		24,365	
	FULL MARKET VALUE	54,024	SCHOOL TAXABLE VALUE		0	
			FD028 Norfolk Fire Dist		44,300 TO M	
			LT022 Norfolk Light		44,300 TO M	
			WS001 Norfolk Water&Sewer		44,300 TO M	
***** 32.058-3-7.1 *****						
	28,28 1/2 W Main St					1-90-13
32.058-3-7.1	210 1 Family Res		VET WAR C 41122	0	5,820	0
Molnar William J	Norwood-Norfolk 406201	3,200	VET WAR T 41123	0	0	5,820
Molnar Margaret L	100'X162'X100'WFX150'	38,800	Enhanced S 41834	0	0	38,800
PO Box 105	FRNT 100.00 DPTH		COUNTY TAXABLE VALUE		32,980	
Norfolk, NY 13667	ACRES 0.35		TOWN TAXABLE VALUE		32,980	
	EAST-0329551 NRTH-1750282		SCHOOL TAXABLE VALUE		0	
	DEED BOOK 2003 PG-7057		FD028 Norfolk Fire Dist		38,800 TO M	
	FULL MARKET VALUE	47,317	LT022 Norfolk Light		38,800 TO M	
			WS001 Norfolk Water&Sewer		38,800 TO M	

\*\*\*\*\*

STATE OF NEW YORK  
COUNTY - St Lawrence  
TOWN - Norfolk  
SWIS - 406289

2 0 1 6 T E N T A T I V E A S S E S S M E N T R O L L  
T A X A B L E SECTION OF THE ROLL - 1

PAGE 529  
VALUATION DATE-JUL 01, 2015  
TAXABLE STATUS DATE-MAR 01, 2016

TAX MAP NUMBER SEQUENCE  
UNIFORM PERCENT OF VALUE IS 082.00  
UNIFORM PERCENT OF VALUE IS 082.00

TAX MAP PARCEL NUMBER	PROPERTY LOCATION & CLASS	ASSESSMENT	EXEMPTION CODE	COUNTY	TOWN	SCHOOL
CURRENT OWNERS NAME	SCHOOL DISTRICT	LAND	TAX DESCRIPTION	TAXABLE VALUE		
CURRENT OWNERS ADDRESS	PARCEL SIZE/GRID COORD	TOTAL	SPECIAL DISTRICTS	ACCOUNT NO.		
*****						
32.058-3-8	26,26 1/2 W Main St			32.058-3-8		1- 61- 8
Reiter Peter J	280 Res Multiple		COUNTY TAXABLE VALUE	49,300		
Reiter Dorie J	Norwood-Norfolk 406201	2,800	TOWN TAXABLE VALUE	49,300		
407 Douglas Rd	60x150x63x139	49,300	SCHOOL TAXABLE VALUE	49,300		
Norwood, NY 13668	One Family & 2 Family		FD028 Norfolk Fire Dist	49,300 TO M		
	FRNT 60.00 DPTH 145.00		LT022 Norfolk Light	49,300 TO M		
	ACRES 0.19		WS001 Norfolk Water&Sewer	49,300 TO M		
	EAST-0329629 NRTH-1750251					
	DEED BOOK 2007 PG-15952					
	FULL MARKET VALUE	60,122				
*****						
32.058-3-9	24 W Main St			32.058-3-9		1- 86-11
Deon David A	210 1 Family Res		Basic Star 41854	0	0	24,600
Deon Janet D	Norwood-Norfolk 406201	5,500	COUNTY TAXABLE VALUE	28,400		
PO Box 404	116x139x116x130	28,400	TOWN TAXABLE VALUE	28,400		
Norfolk, NY 13667	FRNT 116.00 DPTH 135.00		SCHOOL TAXABLE VALUE	3,800		
	ACRES 0.35		FD028 Norfolk Fire Dist	28,400 TO M		
	EAST-0329703 NRTH-1750200		LT022 Norfolk Light	28,400 TO M		
	DEED BOOK 2010 PG-13019		WS001 Norfolk Water&Sewer	28,400 TO M		
	FULL MARKET VALUE	34,634				
*****						
32.058-3-10	22 W Main St			32.058-3-10		1-125- 9
Monroe Robin	210 1 Family Res		Basic Star 41854	0	0	24,600
PO Box 378	Norwood-Norfolk 406201	4,700	COUNTY TAXABLE VALUE	29,200		
Norfolk, NY 13667	Old Style	29,200	TOWN TAXABLE VALUE	29,200		
	FRNT 79.00 DPTH 130.00		SCHOOL TAXABLE VALUE	4,600		
	ACRES 0.23		FD028 Norfolk Fire Dist	29,200 TO M		
	EAST-0329776 NRTH-1750151		LT022 Norfolk Light	29,200 TO M		
	DEED BOOK 1072 PG-643		WS001 Norfolk Water&Sewer	29,200 TO M		
	FULL MARKET VALUE	35,610				
*****						
32.058-3-11.1	20,20 1/2 W Main St			32.058-3-11.1		1- 51-15
Sassone Michael S	210 1 Family Res		Enhanced S 41834	0	0	49,200
Sassone Ivette	Norwood-Norfolk 406201	5,600	COUNTY TAXABLE VALUE	49,200		
20 W Main St	100x67x40x67x	49,200	TOWN TAXABLE VALUE	49,200		
Norfolk, NY 13667	10x120x150x120		SCHOOL TAXABLE VALUE	0		
	FRNT 100.00 DPTH 125.00		FD028 Norfolk Fire Dist	49,200 TO M		
	ACRES 0.38		LT022 Norfolk Light	49,200 TO M		
	EAST-0329869 NRTH-1750102		WS001 Norfolk Water&Sewer	49,200 TO M		
	DEED BOOK 2007 PG-6583					
	FULL MARKET VALUE	60,000				
*****						

STATE OF NEW YORK  
COUNTY - St Lawrence  
TOWN - Norfolk  
SWIS - 406289

2 0 1 6 T E N T A T I V E A S S E S S M E N T R O L L  
T A X A B L E SECTION OF THE ROLL - 1

PAGE 530  
VALUATION DATE-JUL 01, 2015  
TAXABLE STATUS DATE-MAR 01, 2016

TAX MAP NUMBER SEQUENCE  
UNIFORM PERCENT OF VALUE IS 082.00  
UNIFORM PERCENT OF VALUE IS 082.00

TAX MAP PARCEL NUMBER	PROPERTY LOCATION & CLASS	ASSESSMENT	EXEMPTION CODE-----	COUNTY-----	TOWN-----	SCHOOL
CURRENT OWNERS NAME	SCHOOL DISTRICT	LAND	TAX DESCRIPTION	TAXABLE VALUE		
CURRENT OWNERS ADDRESS	PARCEL SIZE/GRID COORD	TOTAL	SPECIAL DISTRICTS			ACCOUNT NO.
*****						
	18 W Main St			32.058-3-12.1		*****
32.058-3-12.1	210 1 Family Res		Basic Star 41854	0	0	1- 7- 9
Tessier Margaret	Norwood-Norfolk 406201	3,000	COUNTY TAXABLE VALUE		38,100	24,600
3265 County Route 47	FRNT 40.00 DPTH 132.00	38,100	TOWN TAXABLE VALUE		38,100	
Norwood, NY 13668	ACRES 0.12		SCHOOL TAXABLE VALUE		13,500	
	EAST-0329905 NRTH-1750050		FD028 Norfolk Fire Dist		38,100 TO M	
	DEED BOOK 2013 PG-18349		LT022 Norfolk Light		38,100 TO M	
	FULL MARKET VALUE	46,463	WS001 Norfolk Water&Sewer		38,100 TO M	
*****						
	16 W Main St			32.058-3-13		*****
32.058-3-13	210 1 Family Res		Basic Star 41854	0	0	1- 38-15
LaBarge Robert G	Norwood-Norfolk 406201	6,200	COUNTY TAXABLE VALUE		70,100	24,600
16 W Main St	149x145x150x150 Old Style	70,100	TOWN TAXABLE VALUE		70,100	
Norfolk, NY 13667	FRNT 149.00 DPTH		SCHOOL TAXABLE VALUE		45,500	
	ACRES 0.50		FD028 Norfolk Fire Dist		70,100 TO M	
	EAST-0330011 NRTH-1750037		LT022 Norfolk Light		70,100 TO M	
	DEED BOOK 2008 PG-584		WS001 Norfolk Water&Sewer		70,100 TO M	
	FULL MARKET VALUE	85,488				
*****						
	31 W Main St			32.058-3-15		*****
32.058-3-15	220 2 Family Res		COUNTY TAXABLE VALUE		41,100	1- 64-15
Holmes Jason A	Norwood-Norfolk 406201	2,500	TOWN TAXABLE VALUE		41,100	
Holmes Meagan E	80x60'sx36x38x23x46x89	41,100	SCHOOL TAXABLE VALUE		41,100	
31 1/2 W Main St	FRNT 80.00 DPTH 94.00		FD028 Norfolk Fire Dist		41,100 TO M	
PO Box 384	ACRES 0.18 BANK8888869		LT022 Norfolk Light		41,100 TO M	
Norfolk, NY 13667	EAST-0329280 NRTH-1750264		WS001 Norfolk Water&Sewer		41,100 TO M	
	DEED BOOK 2007 PG-16290					
	FULL MARKET VALUE	50,122				
*****						
	W Main St			32.058-3-16		*****
32.058-3-16	311 Res vac land		COUNTY TAXABLE VALUE		500	1-101-12
Holmes Jason A	Norwood-Norfolk 406201	500	TOWN TAXABLE VALUE		500	
Holmes Meagan E	33x129x33x165	500	SCHOOL TAXABLE VALUE		500	
PO Box 384	FRNT 33.00 DPTH		FD028 Norfolk Fire Dist		500 TO M	
Norfolk, NY 13667	ACRES 0.11		LT022 Norfolk Light		500 TO M	
	EAST-0329329 NRTH-1750202		WS001 Norfolk Water&Sewer		500 TO M	
	DEED BOOK 2014 PG-2225					
	FULL MARKET VALUE	610				
*****						
	27,27 1/2 W Main St			32.058-3-17		*****
32.058-3-17	220 2 Family Res		COUNTY TAXABLE VALUE		41,600	1-101-13
Murray Brent	Norwood-Norfolk 406201	5,700	TOWN TAXABLE VALUE		41,600	
Murray Jessica	93x165x82x195	41,600	SCHOOL TAXABLE VALUE		41,600	
PO Box 2	FRNT 93.00 DPTH 180.00		FD028 Norfolk Fire Dist		41,600 TO M	
Norfolk, NY 13667	ACRES 0.38		LT022 Norfolk Light		41,600 TO M	
	EAST-0329378 NRTH-1750153		WS001 Norfolk Water&Sewer		41,600 TO M	
	DEED BOOK 2015 PG-3080					
	FULL MARKET VALUE	50,732				
*****						

STATE OF NEW YORK  
COUNTY - St Lawrence  
TOWN - Norfolk  
SWIS - 406289

2 0 1 6 T E N T A T I V E A S S E S S M E N T R O L L  
T A X A B L E SECTION OF THE ROLL - 1

PAGE 531  
VALUATION DATE-JUL 01, 2015  
TAXABLE STATUS DATE-MAR 01, 2016

TAX MAP NUMBER SEQUENCE  
UNIFORM PERCENT OF VALUE IS 082.00  
UNIFORM PERCENT OF VALUE IS 082.00

TAX MAP PARCEL NUMBER	PROPERTY LOCATION & CLASS	ASSESSMENT	EXEMPTION CODE	COUNTY	TOWN	SCHOOL
CURRENT OWNERS NAME	SCHOOL DISTRICT	LAND	TAX DESCRIPTION	TAXABLE VALUE		
CURRENT OWNERS ADDRESS	PARCEL SIZE/GRID COORD	TOTAL	SPECIAL DISTRICTS	ACCOUNT NO.		
*****						
32.058-3-18	25 W Main St			32.058-3-18		1- 27- 2
American Property Rentals, LLC	433 Auto body		COUNTY TAXABLE VALUE	20,000		
9297 State Highway 56	Norwood-Norfolk 406201	6,700	TOWN TAXABLE VALUE	20,000		
Massena, NY 13662-3437	123x50x116x93	20,000	SCHOOL TAXABLE VALUE	20,000		
	FRNT 123.00 DPTH 72.00		FD028 Norfolk Fire Dist	20,000	TO M	
	EAST-0329479 NRTH-1750148		LT022 Norfolk Light	20,000	TO M	
	DEED BOOK 2015 PG-3582		WS001 Norfolk Water&Sewer	20,000	TO M	
	FULL MARKET VALUE	24,390				
*****						
32.058-3-19	2 Crabb St			32.058-3-19		1- 27- 3
French Diane F	210 1 Family Res		COUNTY TAXABLE VALUE	35,900		
195 Lake Rd	Norwood-Norfolk 406201	4,000	TOWN TAXABLE VALUE	35,900		
Chateaugay, NY 12920	FRNT 66.00 DPTH 116.00	35,900	SCHOOL TAXABLE VALUE	35,900		
	ACRES 0.17		FD028 Norfolk Fire Dist	35,900	TO M	
	EAST-0329468 NRTH-1750078		LT022 Norfolk Light	35,900	TO M	
	DEED BOOK 924 PG-00283		WS001 Norfolk Water&Sewer	35,900	TO M	
	FULL MARKET VALUE	43,780				
*****						
32.058-3-20	4 Crabb St			32.058-3-20		1- 61-12
Conley Brenda	210 1 Family Res		COUNTY TAXABLE VALUE	33,900		
PO Box 90	Norwood-Norfolk 406201	4,200	TOWN TAXABLE VALUE	33,900		
Raymondville, NY 13678-0090	49x198x26x50x62x247	33,900	SCHOOL TAXABLE VALUE	33,900		
	FRNT 49.00 DPTH		FD028 Norfolk Fire Dist	33,900	TO M	
	ACRES 0.28		LT022 Norfolk Light	33,900	TO M	
	EAST-0329412 NRTH-1750022		WS001 Norfolk Water&Sewer	33,900	TO M	
	DEED BOOK 2012 PG-17486					
	FULL MARKET VALUE	41,341				
*****						
32.058-3-21	5 Hepburn St			32.058-3-21		1-120-13
Wagner Melissa M	210 1 Family Res		Basic Star 41854	0	0	0 24,600
Telford Brian J	Norwood-Norfolk 406201	3,900	COUNTY TAXABLE VALUE	44,700		
5 Hepburn St	FRNT 53.00 DPTH 149.00	44,700	TOWN TAXABLE VALUE	44,700		
Norfolk, NY 13667	ACRES 0.18		SCHOOL TAXABLE VALUE	20,100		
	EAST-0329177 NRTH-1750016		FD028 Norfolk Fire Dist	44,700	TO M	
	DEED BOOK 2012 PG-15077		LT022 Norfolk Light	44,700	TO M	
	FULL MARKET VALUE	54,512	WS001 Norfolk Water&Sewer	44,700	TO M	
*****						
32.058-3-22	3,3 1/2 Hepburn St			32.058-3-22		1-106-12
Short Holly J	220 2 Family Res		COUNTY TAXABLE VALUE	42,600		
%Richard Short	Norwood-Norfolk 406201	3,900	TOWN TAXABLE VALUE	42,600		
28 Sober St	FRNT 53.00 DPTH 149.00	42,600	SCHOOL TAXABLE VALUE	42,600		
Norfolk, NY 13667	ACRES 0.18		FD028 Norfolk Fire Dist	42,600	TO M	
	EAST-0329177 NRTH-1750073		LT022 Norfolk Light	42,600	TO M	
	DEED BOOK 2008 PG-6745		WS001 Norfolk Water&Sewer	42,600	TO M	
	FULL MARKET VALUE	51,951				
*****						

STATE OF NEW YORK  
COUNTY - St Lawrence  
TOWN - Norfolk  
SWIS - 406289

2 0 1 6 T E N T A T I V E A S S E S S M E N T R O L L  
T A X A B L E SECTION OF THE ROLL - 1

PAGE 532  
VALUATION DATE-JUL 01, 2015  
TAXABLE STATUS DATE-MAR 01, 2016

TAX MAP NUMBER SEQUENCE  
UNIFORM PERCENT OF VALUE IS 082.00  
UNIFORM PERCENT OF VALUE IS 082.00

TAX MAP PARCEL NUMBER	PROPERTY LOCATION & CLASS	ASSESSMENT	EXEMPTION CODE-----	COUNTY-----	TOWN-----	SCHOOL
CURRENT OWNERS NAME	SCHOOL DISTRICT	LAND	TAX DESCRIPTION	TAXABLE VALUE		
CURRENT OWNERS ADDRESS	PARCEL SIZE/GRID COORD	TOTAL	SPECIAL DISTRICTS			ACCOUNT NO.
*****						
32.058-3-24	31 1/2 W Main St			32.058-3-24		*****
	210 1 Family Res		Basic Star 41854	0	0	1- 70-12
Holmes Jason A	Norwood-Norfolk 406201	2,900	COUNTY TAXABLE VALUE		23,800	
Holmes Meagan E	FRNT 38.00 DPTH 36.00	23,800	TOWN TAXABLE VALUE		23,800	
31 1/2 W Main St	ACRES 0.09 BANK8888869		SCHOOL TAXABLE VALUE		0	
PO Box 384	EAST-0329293 NRTH-1750210		FD028 Norfolk Fire Dist		23,800	TO M
Norfolk, NY 13667	DEED BOOK 2007 PG-16290		LT022 Norfolk Light		23,800	TO M
	FULL MARKET VALUE	29,024	WS001 Norfolk Water&Sewer		23,800	TO M
*****						
32.058-3-25	14 W Main St			32.058-3-25		*****
	210 1 Family Res		COUNTY TAXABLE VALUE		55,400	1- 83-13
White Scott S	Norwood-Norfolk 406201	5,300	TOWN TAXABLE VALUE		55,400	
St	FRNT 93.00 DPTH 150.00	55,400	SCHOOL TAXABLE VALUE		55,400	
PO Box 746	ACRES 0.31 BANK8888209		FD028 Norfolk Fire Dist		55,400	TO M
Potsdam, NY 13676	EAST-0330104 NRTH-1749970		LT022 Norfolk Light		55,400	TO M
	DEED BOOK 2013 PG-6174		WS001 Norfolk Water&Sewer		55,400	TO M
	FULL MARKET VALUE	67,561				
*****						
32.058-3-26	12 W Main St			32.058-3-26		*****
	210 1 Family Res		Basic Star 41854	0	0	1- 29- 8
Darabon Jodi	Norwood-Norfolk 406201	3,800	COUNTY TAXABLE VALUE		42,000	
Darabon Peter	50x150x47x150	42,000	TOWN TAXABLE VALUE		42,000	
PO Box 446	FRNT 50.00 DPTH 150.00		SCHOOL TAXABLE VALUE		17,400	
Norfolk, NY 13667	ACRES 0.17		FD028 Norfolk Fire Dist		42,000	TO M
	EAST-0330170 NRTH-1749923		LT022 Norfolk Light		42,000	TO M
	DEED BOOK 2012 PG-1586		WS001 Norfolk Water&Sewer		42,000	TO M
	FULL MARKET VALUE	51,220				
*****						
32.058-3-27	21 W Main St			32.058-3-27		*****
	210 1 Family Res		Basic Star 41854	0	0	1- 33- 6
Demers Rebecca	Norwood-Norfolk 406201	5,100	COUNTY TAXABLE VALUE		55,800	
21 W Main St	66x258x66x266	55,800	TOWN TAXABLE VALUE		55,800	
Norfolk, NY 13667-3105	FRNT 66.00 DPTH 262.00		SCHOOL TAXABLE VALUE		31,200	
	ACRES 0.39 BANK8888830		FD028 Norfolk Fire Dist		55,800	TO M
	EAST-0329655 NRTH-1749923		LT022 Norfolk Light		55,800	TO M
	DEED BOOK 2015 PG-17506		WS001 Norfolk Water&Sewer		55,800	TO M
	FULL MARKET VALUE	68,049				
*****						
32.058-3-28	23 W Main St			32.058-3-28		*****
	471 Funeral home		COUNTY TAXABLE VALUE		120,200	1- 19- 3
Plonka Management, LLC	Norwood-Norfolk 406201	11,000	TOWN TAXABLE VALUE		120,200	
% Brian Plonka	Funeral Home & Residence	120,200	SCHOOL TAXABLE VALUE		120,200	
7 Park St	125x266x30x286		FD028 Norfolk Fire Dist		120,200	TO M
Norwood, NY 13668	FRNT 125.00 DPTH 276.00		LT022 Norfolk Light		120,200	TO M
	EAST-0329595 NRTH-1749990		WS001 Norfolk Water&Sewer		120,200	TO M
	DEED BOOK 2013 PG-15609					
	FULL MARKET VALUE	146,585				
*****						

STATE OF NEW YORK  
COUNTY - St Lawrence  
TOWN - Norfolk  
SWIS - 406289

2 0 1 6 T E N T A T I V E A S S E S S M E N T R O L L  
T A X A B L E SECTION OF THE ROLL - 1

PAGE 533  
VALUATION DATE-JUL 01, 2015  
TAXABLE STATUS DATE-MAR 01, 2016

TAX MAP NUMBER SEQUENCE  
UNIFORM PERCENT OF VALUE IS 082.00  
UNIFORM PERCENT OF VALUE IS 082.00

TAX MAP PARCEL NUMBER	PROPERTY LOCATION & CLASS	ASSESSMENT	EXEMPTION CODE	COUNTY	TOWN	SCHOOL
CURRENT OWNERS NAME	SCHOOL DISTRICT	LAND	TAX DESCRIPTION	TAXABLE VALUE		
CURRENT OWNERS ADDRESS	PARCEL SIZE/GRID COORD	TOTAL	SPECIAL DISTRICTS	ACCOUNT NO.		
*****						
32.058-3-29	6 Crabb St			32.058-3-29		1-113-14
Conte Roger	210 1 Family Res		COUNTY TAXABLE VALUE	14,350		
3459 County Route 49	Norwood-Norfolk 406201	2,500	TOWN TAXABLE VALUE	14,350		
Norfolk, NY 13667	FRNT 26.00 DPTH 198.00	14,350	SCHOOL TAXABLE VALUE	14,350		
	ACRES 0.11		FD028 Norfolk Fire Dist	14,350	TO M	
	EAST-0329381 NRTH-1749997		LT022 Norfolk Light	14,350	TO M	
	DEED BOOK 2004 PG-5212		WS001 Norfolk Water&Sewer	14,350	TO M	
	FULL MARKET VALUE	17,500				
*****						
32.058-3-30	8 Crabb St			32.058-3-30		1- 33- 9
Robinson Terry L	210 1 Family Res		VET WAR C 41122	0	6,098	0
Robinson Shelley L	Norwood-Norfolk 406201	5,700	VET WAR T 41123	0	0	6,098
8 Crabb St	91x91x46x149x59x248	40,650	Basic Star 41854	0	0	0
Norfolk, NY 13667	FRNT 91.00 DPTH		COUNTY TAXABLE VALUE	34,552		24,600
	ACRES 0.39		TOWN TAXABLE VALUE	34,552		
	EAST-0329441 NRTH-1749923		SCHOOL TAXABLE VALUE	16,050		
	DEED BOOK 2014 PG-13380		FD028 Norfolk Fire Dist	40,650	TO M	
	FULL MARKET VALUE	49,573	LT022 Norfolk Light	40,650	TO M	
			WS001 Norfolk Water&Sewer	40,650	TO M	
*****						
32.058-3-31	7 Hepburn St			32.058-3-31		1-129- 6
Green Nancy A	210 1 Family Res		Basic Star 41854	0	0	0
7 Hepburn St	Norwood-Norfolk 406201	4,200	COUNTY TAXABLE VALUE	44,000		24,600
Norfolk, NY 13667-4102	FRNT 60.00 DPTH 149.00	44,000	TOWN TAXABLE VALUE	44,000		
	ACRES 0.19		SCHOOL TAXABLE VALUE	19,400		
	EAST-0329180 NRTH-1749950		FD028 Norfolk Fire Dist	44,000	TO M	
	DEED BOOK 2016 PG-1909		LT022 Norfolk Light	44,000	TO M	
	FULL MARKET VALUE	53,659	WS001 Norfolk Water&Sewer	44,000	TO M	
*****						
32.058-4-2	65 W Main St			32.058-4-2		1- 93-10
Pircsuk James C	210 1 Family Res		COUNTY TAXABLE VALUE	14,200		
PO Box 18	Norwood-Norfolk 406201	1,400	TOWN TAXABLE VALUE	14,200		
Norfolk, NY 13667	.13ar	14,200	SCHOOL TAXABLE VALUE	14,200		
	FRNT 16.00 DPTH 165.00		FD028 Norfolk Fire Dist	14,200	TO M	
	ACRES 0.06		LT022 Norfolk Light	14,200	TO M	
	EAST-0328377 NRTH-1750421		WS001 Norfolk Water&Sewer	14,200	TO M	
	DEED BOOK 2012 PG-7418					
	FULL MARKET VALUE	17,317				
*****						



STATE OF NEW YORK  
COUNTY - St Lawrence  
TOWN - Norfolk  
SWIS - 406289

2 0 1 6 T E N T A T I V E A S S E S S M E N T R O L L  
T A X A B L E SECTION OF THE ROLL - 1

PAGE 534  
VALUATION DATE-JUL 01, 2015  
TAXABLE STATUS DATE-MAR 01, 2016

TAX MAP NUMBER SEQUENCE  
UNIFORM PERCENT OF VALUE IS 082.00  
UNIFORM PERCENT OF VALUE IS 082.00

TAX MAP PARCEL NUMBER	PROPERTY LOCATION & CLASS	ASSESSMENT	EXEMPTION CODE-----	COUNTY-----	TOWN-----	SCHOOL
CURRENT OWNERS NAME	SCHOOL DISTRICT	LAND	TAX DESCRIPTION	TAXABLE VALUE		ACCOUNT NO.
CURRENT OWNERS ADDRESS	PARCEL SIZE/GRID COORD	TOTAL	SPECIAL DISTRICTS			
***** 32.058-4-3 *****						
	63 W Main St					1- 93-11
32.058-4-3	210 1 Family Res		Basic Star 41854	0	0	24,600
Pircsuk James C	Norwood-Norfolk 406201	4,700	COUNTY TAXABLE VALUE		47,300	
PO Box 18	FRNT 66.00 DPTH 165.00	47,300	TOWN TAXABLE VALUE		47,300	
Norfolk, NY 13667	ACRES 0.24		SCHOOL TAXABLE VALUE		22,700	
	EAST-0328412 NRTH-1750407		FD028 Norfolk Fire Dist		47,300 TO M	
	DEED BOOK 2012 PG-7418		LT022 Norfolk Light		47,300 TO M	
	FULL MARKET VALUE	57,683	WS001 Norfolk Water&Sewer		47,300 TO M	
***** 32.058-4-4 *****						
	61 W Main St					1- 16- 5
32.058-4-4	210 1 Family Res		Aged - Cou 41802	0	17,010	0
Bond Richard (LU)	Norwood-Norfolk 406201	4,300	Aged - Tow 41803	0	0	11,340
Bond Helen (LU)	FRNT 53.00 DPTH 198.00	37,800	Enhanced S 41834	0	0	0
PO Box 183	ACRES 0.24		COUNTY TAXABLE VALUE		20,790	37,800
Norfolk, NY 13667	EAST-0328465 NRTH-1750374		TOWN TAXABLE VALUE		26,460	
	DEED BOOK 2000 PG-3994		SCHOOL TAXABLE VALUE		0	
	FULL MARKET VALUE	46,098	FD028 Norfolk Fire Dist		37,800 TO M	
			LT022 Norfolk Light		37,800 TO M	
			WS001 Norfolk Water&Sewer		37,800 TO M	
***** 32.058-4-5.1 *****						
	59 W Main St					1-106- 8
32.058-4-5.1	210 1 Family Res		CW_15_VET/ 41161	0	4,200	4,200
Shepard John	Norwood-Norfolk 406201	7,300	Enhanced S 41834	0	0	0
Shepard Margaret	115'x90'x30'x145'x198'x33	28,000	COUNTY TAXABLE VALUE		23,800	28,000
PO Box 124	x198'		TOWN TAXABLE VALUE		23,800	
Norfolk, NY 13667	FRNT 115.00 DPTH 230.00		SCHOOL TAXABLE VALUE		0	
	EAST-0328540 NRTH-1750353		FD028 Norfolk Fire Dist		28,000 TO M	
	DEED BOOK 825 PG-00196		LT022 Norfolk Light		28,000 TO M	
	FULL MARKET VALUE	34,146	WS001 Norfolk Water&Sewer		28,000 TO M	
***** 32.058-4-7 *****						
	55 W Main St					1- 46- 6
32.058-4-7	411 Apartment		COUNTY TAXABLE VALUE		75,000	
American Property Rentals, LLC	Norwood-Norfolk 406201	3,300	TOWN TAXABLE VALUE		75,000	
9297 State Highway 56	7 apartments	75,000	SCHOOL TAXABLE VALUE		75,000	
Massena, NY 13662-3437	FRNT 30.00 DPTH 90.00		FD028 Norfolk Fire Dist		75,000 TO M	
	EAST-0328623 NRTH-1750407		LT022 Norfolk Light		75,000 TO M	
	DEED BOOK 2015 PG-3582		WS001 Norfolk Water&Sewer		75,000 TO M	
	FULL MARKET VALUE	91,463				
***** 32.058-4-8.1 *****						
	53 W Main St					1- 40- 6
32.058-4-8.1	481 Att row bldg		COUNTY TAXABLE VALUE		196,600	
NBT Bank	Norwood-Norfolk 406201	6,500	TOWN TAXABLE VALUE		196,600	
Attn: Brad Hall	Also 991/340 & 597/483	196,600	SCHOOL TAXABLE VALUE		196,600	
52 S Broad St	Bank		FD028 Norfolk Fire Dist		196,600 TO M	
Norwich, NY 13815	FRNT 65.00 DPTH 112.00		LT022 Norfolk Light		196,600 TO M	
	BANK8888857		WS001 Norfolk Water&Sewer		196,600 TO M	
	EAST-0328739 NRTH-1750369					
	DEED BOOK 1075 PG-592					
	FULL MARKET VALUE	239,756				
*****						

STATE OF NEW YORK  
COUNTY - St Lawrence  
TOWN - Norfolk  
SWIS - 406289

2 0 1 6 T E N T A T I V E A S S E S S M E N T R O L L  
T A X A B L E SECTION OF THE ROLL - 1

PAGE 535  
VALUATION DATE-JUL 01, 2015  
TAXABLE STATUS DATE-MAR 01, 2016

TAX MAP NUMBER SEQUENCE  
UNIFORM PERCENT OF VALUE IS 082.00  
UNIFORM PERCENT OF VALUE IS 082.00

TAX MAP PARCEL NUMBER	PROPERTY LOCATION & CLASS	ASSESSMENT	EXEMPTION CODE	COUNTY	TOWN	SCHOOL
CURRENT OWNERS NAME	SCHOOL DISTRICT	LAND	TAX DESCRIPTION	TAXABLE VALUE		
CURRENT OWNERS ADDRESS	PARCEL SIZE/GRID COORD	TOTAL	SPECIAL DISTRICTS			ACCOUNT NO.
*****						
	49 W Main St			32.058-4-10		*****
32.058-4-10	481 Att row bldg		COUNTY TAXABLE VALUE			1- 79-14
YNYH, LLC	Norwood-Norfolk 406201	5,400	TOWN TAXABLE VALUE			
480 Hardscrabble Rd	Multi-Use/	30,000	SCHOOL TAXABLE VALUE			
Lisbon, NY 13658-3290	Laundermat & Apt		FD028 Norfolk Fire Dist			
	FRNT 48.00 DPTH 112.00		LT022 Norfolk Light			
	EAST-0328792 NRTH-1750357		WS001 Norfolk Water&Sewer			
	DEED BOOK 2008 PG-19931					
	FULL MARKET VALUE	36,585				
*****						
	45,45A, 45b W Main St			32.058-4-11		*****
32.058-4-11	481 Att row bldg		COUNTY TAXABLE VALUE			1-127- 5
Paige Richard A	Norwood-Norfolk 406201	2,600	TOWN TAXABLE VALUE			
Paige Brenda M	45b-Apt	25,000	SCHOOL TAXABLE VALUE			
273 County Route 38	32x125x32x50x68x175		FD028 Norfolk Fire Dist			
Norfolk, NY 13667	FRNT 32.00 DPTH		LT022 Norfolk Light			
	ACRES 0.12		WS001 Norfolk Water&Sewer			
	EAST-0328827 NRTH-1750342					
	DEED BOOK 1999 PG-18519					
	FULL MARKET VALUE	30,488				
*****						
	37 W Main St			32.058-4-15		*****
32.058-4-15	330 Vacant comm		COUNTY TAXABLE VALUE			1- 19- 2
Harvey Robert J	Norwood-Norfolk 406201	7,000	TOWN TAXABLE VALUE			
354 Tiernan Ridge Rd	76x105x76x108	7,000	SCHOOL TAXABLE VALUE			
Chase Mills, NY 13621	FRNT 76.00 DPTH 105.00		FD028 Norfolk Fire Dist			
	EAST-0328993 NRTH-1750328		LT022 Norfolk Light			
	DEED BOOK 1999 PG-20936		WS001 Norfolk Water&Sewer			
	FULL MARKET VALUE	8,537				
*****						
	2 Hepburn St			32.058-4-17		*****
32.058-4-17	210 1 Family Res		Basic Star 41854			1-128-10
Holland Hazel P	Norwood-Norfolk 406201	4,200	COUNTY TAXABLE VALUE			0 24,600
2 Hepburn St	FRNT 59.00 DPTH 149.00	39,100	TOWN TAXABLE VALUE			
Norfolk, NY 13667	ACRES 0.20		SCHOOL TAXABLE VALUE			
	EAST-0329005 NRTH-1750240		FD028 Norfolk Fire Dist			
	DEED BOOK 2014 PG-7147		LT022 Norfolk Light			
	FULL MARKET VALUE	47,683	WS001 Norfolk Water&Sewer			
*****						
	4 Hepburn St			32.058-4-18		*****
32.058-4-18	220 2 Family Res		COUNTY TAXABLE VALUE			1- 27- 4
Conte Roger	Norwood-Norfolk 406201	5,700	TOWN TAXABLE VALUE			
3459 County Route 49	FRNT 116.00 DPTH 149.00	25,700	SCHOOL TAXABLE VALUE			
Norfolk, NY 13667	ACRES 0.39		FD028 Norfolk Fire Dist			
	EAST-0328987 NRTH-1750150		LT022 Norfolk Light			
	DEED BOOK 2002 PG-21015		WS001 Norfolk Water&Sewer			
	FULL MARKET VALUE	31,341				
*****						

STATE OF NEW YORK  
COUNTY - St Lawrence  
TOWN - Norfolk  
SWIS - 406289

2 0 1 6 T E N T A T I V E A S S E S S M E N T R O L L  
T A X A B L E SECTION OF THE ROLL - 1

PAGE 536  
VALUATION DATE-JUL 01, 2015  
TAXABLE STATUS DATE-MAR 01, 2016

TAX MAP NUMBER SEQUENCE  
UNIFORM PERCENT OF VALUE IS 082.00  
UNIFORM PERCENT OF VALUE IS 082.00

TAX MAP PARCEL NUMBER	PROPERTY LOCATION & CLASS	ASSESSMENT	EXEMPTION CODE	COUNTY	TOWN	SCHOOL
CURRENT OWNERS NAME	SCHOOL DISTRICT	LAND	TAX DESCRIPTION	TAXABLE VALUE		
CURRENT OWNERS ADDRESS	PARCEL SIZE/GRID COORD	TOTAL	SPECIAL DISTRICTS			ACCOUNT NO.
***** 32.058-4-19 *****						
	4 Morris St					1- 25-11
32.058-4-19	210 1 Family Res		CW_15_VET/ 41161	0	9,840	9,840 0
Connelly Lawrence	Norwood-Norfolk 406201	4,900	Basic Star 41854	0	0	0 24,600
PO Box 22	FRNT 106.00 DPTH 116.00	80,400	COUNTY TAXABLE VALUE		70,560	
Norfolk, NY 13667	ACRES 0.28		TOWN TAXABLE VALUE		70,560	
	EAST-0328982 NRTH-1750028		SCHOOL TAXABLE VALUE		55,800	
	DEED BOOK 732 PG-00338		FD028 Norfolk Fire Dist		80,400	TO M
	FULL MARKET VALUE	98,049	LT022 Norfolk Light		80,400	TO M
			WS001 Norfolk Water&Sewer		80,400	TO M
***** 32.058-4-20 *****						
	6,6 1/2 Morris St					1-123- 6
32.058-4-20	210 1 Family Res		Basic Star 41854	0	0	0 24,600
Foote James L	Norwood-Norfolk 406201	5,700	COUNTY TAXABLE VALUE		80,300	
Foote Jonanne M	129x165x86x49x43x116	80,300	TOWN TAXABLE VALUE		80,300	
6 Morris St	FRNT 129.00 DPTH		SCHOOL TAXABLE VALUE		55,700	
Norfolk, NY 13667	ACRES 0.39 BANK8888830		FD028 Norfolk Fire Dist		80,300	TO M
	EAST-0328868 NRTH-1750068		LT022 Norfolk Light		80,300	TO M
	DEED BOOK 2001 PG-15880		WS001 Norfolk Water&Sewer		80,300	TO M
	FULL MARKET VALUE	97,927				
***** 32.058-4-21 *****						
	8 Morris St					1-130-13
32.058-4-21	210 1 Family Res		Basic Star 41854	0	0	0 24,600
Desilva Raymond J III	Norwood-Norfolk 406201	4,600	COUNTY TAXABLE VALUE		48,100	
8 Morris St	FRNT 63.00 DPTH 169.00	48,100	TOWN TAXABLE VALUE		48,100	
Norfolk, NY 13667	ACRES 0.24		SCHOOL TAXABLE VALUE		23,500	
	EAST-0328763 NRTH-1750074		FD028 Norfolk Fire Dist		48,100	TO M
	DEED BOOK 1098 PG-468		LT022 Norfolk Light		48,100	TO M
	FULL MARKET VALUE	58,659	WS001 Norfolk Water&Sewer		48,100	TO M
***** 32.058-4-22.1 *****						
	10 Morris St					1- 59- 6
32.058-4-22.1	210 1 Family Res		COUNTY TAXABLE VALUE		51,100	
Kauffman Louis, Trustee	Norwood-Norfolk 406201	5,000	TOWN TAXABLE VALUE		51,100	
Slaviero Diane, Trustee	Old Style 99Xvar	51,100	SCHOOL TAXABLE VALUE		51,100	
Apt 7C	FRNT 99.00 DPTH		FD028 Norfolk Fire Dist		51,100	TO M
5530 S Shore Dr	ACRES 0.37		LT022 Norfolk Light		51,100	TO M
Chicago, IL 60637-1945	EAST-0328696 NRTH-1750074		WS001 Norfolk Water&Sewer		51,100	TO M
	DEED BOOK 2015 PG-5946					
	FULL MARKET VALUE	62,317				
***** 32.058-4-23 *****						
	Bank St					1- 64-10
32.058-4-23	311 Res vac land		COUNTY TAXABLE VALUE		2,200	
Kauffman Louis (Trustee)	Norwood-Norfolk 406201	2,200	TOWN TAXABLE VALUE		2,200	
Slaviero Diane (Trustee)	82x63x82x60 Vacant Land	2,200	SCHOOL TAXABLE VALUE		2,200	
Apt 7C	FRNT 82.00 DPTH 62.00		FD028 Norfolk Fire Dist		2,200	TO M
5530 S Shore Dr	ACRES 0.11		LT022 Norfolk Light		2,200	TO M
Chicago, IL 60637-0945	EAST-0328687 NRTH-1750153		WS001 Norfolk Water&Sewer		2,200	TO M
	DEED BOOK 2015 PG-5947					
	FULL MARKET VALUE	2,683				
*****						

STATE OF NEW YORK  
 COUNTY - St Lawrence  
 TOWN - Norfolk  
 SWIS - 406289

2 0 1 6 T E N T A T I V E A S S E S S M E N T R O L L  
 T A X A B L E SECTION OF THE ROLL - 1

PAGE 537  
 VALUATION DATE-JUL 01, 2015  
 TAXABLE STATUS DATE-MAR 01, 2016

TAX MAP NUMBER SEQUENCE  
 UNIFORM PERCENT OF VALUE IS 082.00  
 UNIFORM PERCENT OF VALUE IS 082.00

TAX MAP PARCEL NUMBER	PROPERTY LOCATION & CLASS	ASSESSMENT	EXEMPTION CODE	COUNTY	TOWN	SCHOOL
CURRENT OWNERS NAME	SCHOOL DISTRICT	LAND	TAX DESCRIPTION	TAXABLE VALUE		
CURRENT OWNERS ADDRESS	PARCEL SIZE/GRID COORD	TOTAL	SPECIAL DISTRICTS	ACCOUNT NO.		
*****						
32.058-4-24.1	Bank St 311 Res vac land		COUNTY TAXABLE VALUE	1,400		1-59-5
NBT Bank NA	Norwood-Norfolk 406201	1,400	TOWN TAXABLE VALUE	1,400		
Attn: Brad Hall	44x64x37x63	1,400	SCHOOL TAXABLE VALUE	1,400		
52 S Broad St	FRNT 44.00 DPTH 63.00		FD028 Norfolk Fire Dist	1,400	TO M	
Norwich, NY 13815	ACRES 0.06		LT022 Norfolk Light	1,400	TO M	
	EAST-0328701 NRTH-1750220		WS001 Norfolk Water&Sewer	1,400	TO M	
	DEED BOOK 1013 PG-00820					
	FULL MARKET VALUE	1,707				
*****						
32.058-4-26	4 Bank St 210 1 Family Res		VET WAR C 41122	0	4,185	1-106-10
Delorenzo Alexander	Norwood-Norfolk 406201	3,700	VET WAR T 41123	0	0	4,185
Delorenzo Francine	FRNT 66.00 DPTH 99.00	27,900	Enhanced S 41834	0	0	27,900
4 Bank	ACRES 0.14		COUNTY TAXABLE VALUE	23,715		
Norfolk, NY 13667-2103	EAST-0328547 NRTH-1750200		TOWN TAXABLE VALUE	23,715		
	DEED BOOK 2011 PG-3006		SCHOOL TAXABLE VALUE	0		
	FULL MARKET VALUE	34,024	FD028 Norfolk Fire Dist	27,900	TO M	
			LT022 Norfolk Light	27,900	TO M	
			WS001 Norfolk Water&Sewer	27,900	TO M	
*****						
32.058-4-27	Bank St 311 Res vac land		COUNTY TAXABLE VALUE	2,000		8-138-13
Lee Laraine P	Norwood-Norfolk 406201	2,000	TOWN TAXABLE VALUE	2,000		
Lee Michael J	FRNT 99.00 DPTH 99.00	2,000	SCHOOL TAXABLE VALUE	2,000		
PO Box 314	EAST-0328532 NRTH-1750118		FD028 Norfolk Fire Dist	2,000	TO M	
Norfolk, NY 13667	DEED BOOK 2006 PG-6799		LT022 Norfolk Light	2,000	TO M	
	FULL MARKET VALUE	2,439	WS001 Norfolk Water&Sewer	2,000	TO M	
*****						
32.058-4-28	12 Morris St 210 1 Family Res		RPTL466_f 41691	0	2,460	1-71-10
Lee Michael J	Norwood-Norfolk 406201	3,900	Basic Star 41854	0	0	24,600
Lee Laraine	FRNT 50.00 DPTH 165.00	37,600	COUNTY TAXABLE VALUE	35,140		
PO Box 314	ACRES 0.19		TOWN TAXABLE VALUE	35,140		
Norfolk, NY 13667	EAST-0328462 NRTH-1750162		SCHOOL TAXABLE VALUE	13,000		
	DEED BOOK 1039 PG-00198		FD028 Norfolk Fire Dist	37,600	TO M	
	FULL MARKET VALUE	45,854	LT022 Norfolk Light	37,600	TO M	
			WS001 Norfolk Water&Sewer	37,600	TO M	
*****						

STATE OF NEW YORK  
 COUNTY - St Lawrence  
 TOWN - Norfolk  
 SWIS - 406289

2 0 1 6 T E N T A T I V E A S S E S S M E N T R O L L

T A X A B L E SECTION OF THE ROLL - 1

VALUATION DATE-JUL 01, 2015  
 TAXABLE STATUS DATE-MAR 01, 2016

TAX MAP NUMBER SEQUENCE  
 UNIFORM PERCENT OF VALUE IS 082.00  
 UNIFORM PERCENT OF VALUE IS 082.00

TAX MAP PARCEL NUMBER	PROPERTY LOCATION & CLASS	ASSESSMENT	EXEMPTION CODE	COUNTY	TOWN	SCHOOL
CURRENT OWNERS NAME	SCHOOL DISTRICT	LAND	TAX DESCRIPTION	TAXABLE VALUE		ACCOUNT NO.
CURRENT OWNERS ADDRESS	PARCEL SIZE/GRID COORD	TOTAL	SPECIAL DISTRICTS			
*****						
32.058-4-29.1	14 Morris St			32.058-4-29.1		*****
Hartman Sara R	210 1 Family Res		Basic Star 41854	0	0	1- 85- 2
14 Morris St	Norwood-Norfolk 406201	4,900	COUNTY TAXABLE VALUE		36,800	24,600
Norfolk, NY 13667	FRNT 70.00 DPTH 165.00	36,800	TOWN TAXABLE VALUE		36,800	
	BANK8888869		SCHOOL TAXABLE VALUE		12,200	
	EAST-0328407 NRTH-1750170		FD028 Norfolk Fire Dist		36,800 TO M	
	DEED BOOK 2010 PG-6580		LT022 Norfolk Light		36,800 TO M	
	FULL MARKET VALUE	44,878	WS001 Norfolk Water&Sewer		36,800 TO M	
*****						
32.058-4-30.1	16 Morris St			32.058-4-30.1		*****
Louissaint Anne Philomena	270 Mfg housing		COUNTY TAXABLE VALUE		20,200	1- 85- 1
2525 S Adams St Apt 107	Norwood-Norfolk 406201	4,800	TOWN TAXABLE VALUE		20,200	
Arlington, VA 22206-2831	FRNT 68.00 DPTH 165.00	20,200	SCHOOL TAXABLE VALUE		20,200	
	ACRES 0.26		FD028 Norfolk Fire Dist		20,200 TO M	
	EAST-0328342 NRTH-1750185		LT022 Norfolk Light		20,200 TO M	
	DEED BOOK 2010 PG-2471		WS001 Norfolk Water&Sewer		20,200 TO M	
	FULL MARKET VALUE	24,634				
*****						
32.058-4-32.11	67 W Main St & 1 Hutchins St			32.058-4-32.11		*****
Smith George M	411 Apartment		COUNTY TAXABLE VALUE		111,700	1- 60-11
Smith Ellen M	Norwood-Norfolk 406201	10,000	TOWN TAXABLE VALUE		111,700	
Apt 4	5 Apartments	111,700	SCHOOL TAXABLE VALUE		111,700	
2 Hutchins St	63x165x19x96x44x69		FD028 Norfolk Fire Dist		111,700 TO M	
Norfolk, NY 13667	See 2013-4552 & 2013-4563		LT022 Norfolk Light		111,700 TO M	
	FRNT 117.00 DPTH 296.00		WS001 Norfolk Water&Sewer		111,700 TO M	
	EAST-0328286 NRTH-1750380					
	DEED BOOK 2000 PG-16988					
	FULL MARKET VALUE	136,220				
*****						
32.058-4-33	Bank St			32.058-4-33		*****
NBT Bank NA	330 Vacant comm		COUNTY TAXABLE VALUE		4,300	1-59-5.1
Attn: Brad Hall	Norwood-Norfolk 406201	4,300	TOWN TAXABLE VALUE		4,300	
52 S Broad St	FRNT 75.00 DPTH 112.00	4,300	SCHOOL TAXABLE VALUE		4,300	
Norwich, NY 13815	ACRES 0.21		FD028 Norfolk Fire Dist		4,300 TO M	
	EAST-0328733 NRTH-1750284		LT022 Norfolk Light		4,300 TO M	
	DEED BOOK 994 PG-00404		WS001 Norfolk Water&Sewer		4,300 TO M	
	FULL MARKET VALUE	5,244				
*****						
32.058-4-35.2	3 Hutchins St			32.058-4-35.2		*****
Agen Christopher S	210 1 Family Res		Basic Star 41854	0	0	24,600
Agen Brandie	Norwood-Norfolk 406201	4,000	COUNTY TAXABLE VALUE		27,300	
3 Hutchins St	96'x130'x96'x128'	27,300	TOWN TAXABLE VALUE		27,300	
Norfolk, NY 13667	FRNT 96.00 DPTH 128.00		SCHOOL TAXABLE VALUE		2,700	
	BANK8888209		FD028 Norfolk Fire Dist		27,300 TO M	
	EAST-0328243 NRTH-1750178		LT022 Norfolk Light		27,300 TO M	
	DEED BOOK 2006 PG-17255		WS001 Norfolk Water&Sewer		27,300 TO M	
	FULL MARKET VALUE	33,293				
*****						

STATE OF NEW YORK  
COUNTY - St Lawrence  
TOWN - Norfolk  
SWIS - 406289

2 0 1 6 T E N T A T I V E A S S E S S M E N T R O L L  
T A X A B L E SECTION OF THE ROLL - 1

PAGE 539  
VALUATION DATE-JUL 01, 2015  
TAXABLE STATUS DATE-MAR 01, 2016

TAX MAP NUMBER SEQUENCE  
UNIFORM PERCENT OF VALUE IS 082.00  
UNIFORM PERCENT OF VALUE IS 082.00

TAX MAP PARCEL NUMBER	PROPERTY LOCATION & CLASS	ASSESSMENT	EXEMPTION CODE	COUNTY	TOWN	SCHOOL
CURRENT OWNERS NAME	SCHOOL DISTRICT	LAND	TAX DESCRIPTION	TAXABLE VALUE		
CURRENT OWNERS ADDRESS	PARCEL SIZE/GRID COORD	TOTAL	SPECIAL DISTRICTS			ACCOUNT NO.
*****						
32.058-5-1	79 W Main St			32.058-5-1		*****
Paige Vickie Lynn	210 1 Family Res		COUNTY TAXABLE VALUE	24,900		1- 52- 1
7 Crabb St	Norwood-Norfolk 406201	5,600	TOWN TAXABLE VALUE	24,900		
Norfolk, NY 13667	FRNT 99.00 DPTH 165.00	24,900	SCHOOL TAXABLE VALUE	24,900		
	ACRES 0.38		FD028 Norfolk Fire Dist	24,900 TO M		
	EAST-0327584 NRTH-1750590		LT022 Norfolk Light	24,900 TO M		
	DEED BOOK 2014 PG-7033		WS001 Norfolk Water&Sewer	24,900 TO M		
	FULL MARKET VALUE	30,366				
*****						
32.058-5-3	75 W Main St			32.058-5-3		*****
Conte Roger P	220 2 Family Res		COUNTY TAXABLE VALUE	30,850		1-103- 6
3459 County Route 49	Norwood-Norfolk 406201	3,000	TOWN TAXABLE VALUE	30,850		
Norfolk, NY 13667	Also 954/508	30,850	SCHOOL TAXABLE VALUE	30,850		
	FRNT 56.00 DPTH 80.00		FD028 Norfolk Fire Dist	30,850 TO M		
	ACRES 0.10		LT022 Norfolk Light	30,850 TO M		
	EAST-0327825 NRTH-1750583		WS001 Norfolk Water&Sewer	30,850 TO M		
	DEED BOOK 2007 PG-15563					
	FULL MARKET VALUE	37,622				
*****						
32.058-5-4	1 Sober St			32.058-5-4		*****
Conte Roger P	210 1 Family Res		COUNTY TAXABLE VALUE	17,200		1- 9- 7
3459 County Route 49	Norwood-Norfolk 406201	2,200	TOWN TAXABLE VALUE	17,200		
Norfolk, NY 13667	FRNT 47.00 DPTH 56.00	17,200	SCHOOL TAXABLE VALUE	17,200		
	ACRES 0.06		FD028 Norfolk Fire Dist	17,200 TO M		
	EAST-0327811 NRTH-1750523		LT022 Norfolk Light	17,200 TO M		
	DEED BOOK 1105 PG-74		WS001 Norfolk Water&Sewer	17,200 TO M		
	FULL MARKET VALUE	20,976				
*****						
32.058-5-5	71,73 W Main St			32.058-5-5		*****
Conte Roger P	210 1 Family Res		COUNTY TAXABLE VALUE	15,000		1- 9- 8
3459 County Route 49	Norwood-Norfolk 406201	6,100	TOWN TAXABLE VALUE	15,000		
Norfolk, NY 13667	Old Style 142X165x99x	15,000	SCHOOL TAXABLE VALUE	15,000		
	16x99x54x56x127		FD028 Norfolk Fire Dist	15,000 TO M		
	ACRES 0.62		LT022 Norfolk Light	15,000 TO M		
	EAST-0327898 NRTH-1750517		WS001 Norfolk Water&Sewer	15,000 TO M		
	DEED BOOK 1105 PG-71					
	FULL MARKET VALUE	18,293				
*****						
32.058-5-6	69 W Main St			32.058-5-6		*****
McGregor Debra	210 1 Family Res		Basic Star 41854	0		1- 84-13
Attn: Lindy Roach, LC	Norwood-Norfolk 406201	5,600	COUNTY TAXABLE VALUE	53,000		24,600
3 Chapel St	FRNT 99.00 DPTH 165.00	53,000	TOWN TAXABLE VALUE	53,000		
Canton, NY 13617	EAST-0328025 NRTH-1750497		SCHOOL TAXABLE VALUE	28,400		
	DEED BOOK 2003 PG-2910		FD028 Norfolk Fire Dist	53,000 TO M		
	FULL MARKET VALUE	64,634	LT022 Norfolk Light	53,000 TO M		
			WS001 Norfolk Water&Sewer	53,000 TO M		
*****						

STATE OF NEW YORK  
 COUNTY - St Lawrence  
 TOWN - Norfolk  
 SWIS - 406289

2 0 1 6 T E N T A T I V E A S S E S S M E N T R O L L  
 T A X A B L E SECTION OF THE ROLL - 1

PAGE 540  
 VALUATION DATE-JUL 01, 2015  
 TAXABLE STATUS DATE-MAR 01, 2016

TAX MAP NUMBER SEQUENCE  
 UNIFORM PERCENT OF VALUE IS 082.00  
 UNIFORM PERCENT OF VALUE IS 082.00

TAX MAP PARCEL NUMBER	PROPERTY LOCATION & CLASS	ASSESSMENT	EXEMPTION CODE	COUNTY	TOWN	SCHOOL
CURRENT OWNERS NAME	SCHOOL DISTRICT	LAND	TAX DESCRIPTION	TAXABLE VALUE		
CURRENT OWNERS ADDRESS	PARCEL SIZE/GRID COORD	TOTAL	SPECIAL DISTRICTS	ACCOUNT NO.		
*****						
32.058-5-7	2 Hutchins St			32.058-5-7		1-109- 3
Smith George	210 1 Family Res		Enhanced S 41834	0	0	53,550
Apt 4	Norwood-Norfolk 406201	5,600	COUNTY TAXABLE VALUE		78,600	
2 Hutchins St	Colonial W/inground Pool	78,600	TOWN TAXABLE VALUE		78,600	
Norfolk, NY 13667-3197	FRNT 99.00 DPTH 165.00		SCHOOL TAXABLE VALUE		25,050	
	ACRES 0.37 BANK8888830		FD028 Norfolk Fire Dist		78,600 TO M	
	EAST-0328132 NRTH-1750483		LT022 Norfolk Light		78,600 TO M	
	DEED BOOK 776 PG-00436		WS001 Norfolk Water&Sewer		78,600 TO M	
	FULL MARKET VALUE	95,854				
*****						
32.058-5-8	4 Hutchins St			32.058-5-8		1- 85-12
Durant Chris A	210 1 Family Res		Basic Star 41854	0	0	23,400
4 Hutchins St	Norwood-Norfolk 406201	4,600	COUNTY TAXABLE VALUE		23,400	
Norfolk, NY 13667	FRNT 110.00 DPTH 99.00	23,400	TOWN TAXABLE VALUE		23,400	
	ACRES 0.24 BANK8888869		SCHOOL TAXABLE VALUE		0	
	EAST-0328099 NRTH-1750330		FD028 Norfolk Fire Dist		23,400 TO M	
	DEED BOOK 2001 PG-6703		LT022 Norfolk Light		23,400 TO M	
	FULL MARKET VALUE	28,537	WS001 Norfolk Water&Sewer		23,400 TO M	
*****						
32.058-5-9	6 Hutchins St			32.058-5-9		1-111-14
Dye Deborah J	210 1 Family Res		Basic Star 41854	0	0	24,600
6 Hutchins St	Norwood-Norfolk 406201	4,800	COUNTY TAXABLE VALUE		28,100	
Norfolk, NY 13667	FRNT 125.00 DPTH 99.00	28,100	TOWN TAXABLE VALUE		28,100	
	ACRES 0.28		SCHOOL TAXABLE VALUE		3,500	
	EAST-0328059 NRTH-1750223		FD028 Norfolk Fire Dist		28,100 TO M	
	DEED BOOK 2001 PG-1168		LT022 Norfolk Light		28,100 TO M	
	FULL MARKET VALUE	34,268	WS001 Norfolk Water&Sewer		28,100 TO M	
*****						
32.058-5-10	3 Sober St			32.058-5-10		1- 97- 1
Conte Roger P	220 2 Family Res		COUNTY TAXABLE VALUE		28,000	
3459 County Route 49	Norwood-Norfolk 406201	6,400	TOWN TAXABLE VALUE		28,000	
Norfolk, NY 13667	Sub Lots 5P,6p,7,8p,9	28,000	SCHOOL TAXABLE VALUE		28,000	
	Blk 3		FD028 Norfolk Fire Dist		28,000 TO M	
	1.76 Ar Old Style		LT022 Norfolk Light		28,000 TO M	
	ACRES 1.40		WS001 Norfolk Water&Sewer		28,000 TO M	
	EAST-0327938 NRTH-1750323					
	DEED BOOK 1998 PG-11572					
	FULL MARKET VALUE	34,146				
*****						
32.058-5-11	18 Morris St			32.058-5-11		1-121-12
Hastings Dylan S	210 1 Family Res		COUNTY TAXABLE VALUE		38,000	
7650 Paddocks Mill Dr	Norwood-Norfolk 406201	3,300	TOWN TAXABLE VALUE		38,000	
Cumming, GA 30041	Also see 349/475	38,000	SCHOOL TAXABLE VALUE		38,000	
	Also see 2009/1618		FD028 Norfolk Fire Dist		38,000 TO M	
	FRNT 122.00 DPTH 50.00		LT022 Norfolk Light		38,000 TO M	
	ACRES 0.14		WS001 Norfolk Water&Sewer		38,000 TO M	
	EAST-0327836 NRTH-1750237					
	DEED BOOK 2009 PG-3002					
	FULL MARKET VALUE	46,341				
*****						

STATE OF NEW YORK  
COUNTY - St Lawrence  
TOWN - Norfolk  
SWIS - 406289

2 0 1 6 T E N T A T I V E A S S E S S M E N T R O L L  
T A X A B L E SECTION OF THE ROLL - 1

PAGE 541  
VALUATION DATE-JUL 01, 2015  
TAXABLE STATUS DATE-MAR 01, 2016

TAX MAP NUMBER SEQUENCE  
UNIFORM PERCENT OF VALUE IS 082.00  
UNIFORM PERCENT OF VALUE IS 082.00

TAX MAP PARCEL NUMBER	PROPERTY LOCATION & CLASS	ASSESSMENT	EXEMPTION CODE	COUNTY	TOWN	SCHOOL
CURRENT OWNERS NAME	SCHOOL DISTRICT	LAND	TAX DESCRIPTION	TAXABLE VALUE		
CURRENT OWNERS ADDRESS	PARCEL SIZE/GRID COORD	TOTAL	SPECIAL DISTRICTS			ACCOUNT NO.
*****						
32.058-5-12	23 Morris St			32.058-5-12		1-115- 9
Lashway Eugene W	210 1 Family Res		Basic Star 41854	0	0	24,600
PO Box 103	Norwood-Norfolk 406201	5,300	COUNTY TAXABLE VALUE		36,400	
Norfolk, NY 13667	FRNT 99.00 DPTH 140.00	36,400	TOWN TAXABLE VALUE		36,400	
	ACRES 0.31		SCHOOL TAXABLE VALUE		11,800	
	EAST-0328041 NRTH-1750020		FD028 Norfolk Fire Dist		36,400 TO M	
	DEED BOOK 1016 PG-386		LT022 Norfolk Light		36,400 TO M	
	FULL MARKET VALUE	44,390	WS001 Norfolk Water&Sewer		36,400 TO M	
*****						
32.058-5-13	25 Morris St			32.058-5-13		1-109- 4
Smith George M	311 Res vac land		COUNTY TAXABLE VALUE		5,300	
Smith Ellen M	Norwood-Norfolk 406201	5,300	TOWN TAXABLE VALUE		5,300	
Apt 4	FRNT 99.00 DPTH 140.00	5,300	SCHOOL TAXABLE VALUE		5,300	
2 Hutchins St	ACRES 0.31		FD028 Norfolk Fire Dist		5,300 TO M	
Norfolk, NY 13667-3197	EAST-0327940 NRTH-1750050		LT022 Norfolk Light		5,300 TO M	
	DEED BOOK 2000 PG-16986		WS001 Norfolk Water&Sewer		5,300 TO M	
	FULL MARKET VALUE	6,463				
*****						
32.058-5-14	27 Morris St			32.058-5-14		1- 92- 8
Conte Roger	230 3 Family Res		COUNTY TAXABLE VALUE		21,000	
3459 County Route 49	Norwood-Norfolk 406201	6,100	TOWN TAXABLE VALUE		21,000	
Norfolk, NY 13667	FRNT 99.00 DPTH 231.00	21,000	SCHOOL TAXABLE VALUE		21,000	
	ACRES 0.52		FD028 Norfolk Fire Dist		21,000 TO M	
	EAST-0327831 NRTH-1750025		LT022 Norfolk Light		21,000 TO M	
	DEED BOOK 2005 PG-19569		WS001 Norfolk Water&Sewer		21,000 TO M	
	FULL MARKET VALUE	25,610				
*****						
32.058-5-15	29 Morris St			32.058-5-15		1-115- 6
Conte Roger P	210 1 Family Res		COUNTY TAXABLE VALUE		17,000	
3459 County Route 49	Norwood-Norfolk 406201	1,900	TOWN TAXABLE VALUE		17,000	
Norfolk, NY 13667	Old Style	17,000	SCHOOL TAXABLE VALUE		17,000	
	FRNT 39.00 DPTH 60.00		FD028 Norfolk Fire Dist		17,000 TO M	
	EAST-0327782 NRTH-1750122		LT022 Norfolk Light		17,000 TO M	
	DEED BOOK 2012 PG-14434		WS001 Norfolk Water&Sewer		17,000 TO M	
	FULL MARKET VALUE	20,732				
*****						
32.058-5-16	5 Sober St			32.058-5-16		1- 37- 8
Szeliga Matthew	210 1 Family Res		COUNTY TAXABLE VALUE		26,800	
28 Juniper Dr	Norwood-Norfolk 406201	2,200	TOWN TAXABLE VALUE		26,800	
Doylestown, PA 18901	99x60x60x39x39x99	26,800	SCHOOL TAXABLE VALUE		26,800	
	FRNT 99.00 DPTH		FD028 Norfolk Fire Dist		26,800 TO M	
	ACRES 0.16		LT022 Norfolk Light		26,800 TO M	
	EAST-0327728 NRTH-1750112		WS001 Norfolk Water&Sewer		26,800 TO M	
	DEED BOOK 2009 PG-16910					
	FULL MARKET VALUE	32,683				
*****						



STATE OF NEW YORK  
 COUNTY - St Lawrence  
 TOWN - Norfolk  
 SWIS - 406289

2 0 1 6 T E N T A T I V E A S S E S S M E N T R O L L  
 T A X A B L E SECTION OF THE ROLL - 1

PAGE 542  
 VALUATION DATE-JUL 01, 2015  
 TAXABLE STATUS DATE-MAR 01, 2016

TAX MAP NUMBER SEQUENCE  
 UNIFORM PERCENT OF VALUE IS 082.00  
 UNIFORM PERCENT OF VALUE IS 082.00

TAX MAP PARCEL NUMBER	PROPERTY LOCATION & CLASS	ASSESSMENT	EXEMPTION CODE-----	COUNTY-----	TOWN-----	SCHOOL
CURRENT OWNERS NAME	SCHOOL DISTRICT	LAND	TAX DESCRIPTION	TAXABLE VALUE		ACCOUNT NO.
CURRENT OWNERS ADDRESS	PARCEL SIZE/GRID COORD	TOTAL	SPECIAL DISTRICTS			
*****						
32.058-5-17	7 Sober St			32.058-5-17		*****
Gonyou Paula M	210 1 Family Res		COUNTY TAXABLE VALUE	21,000		1-115- 7
2 Elm Cir	Norwood-Norfolk 406201	4,900	TOWN TAXABLE VALUE	21,000		
Norfolk, NY 13667	Old Style	21,000	SCHOOL TAXABLE VALUE	21,000		
	FRNT 132.00 DPTH 99.00		FD028 Norfolk Fire Dist	21,000 TO M		
	ACRES 0.29		LT022 Norfolk Light	21,000 TO M		
	EAST-0327728 NRTH-1749998		WS001 Norfolk Water&Sewer	21,000 TO M		
	DEED BOOK 2013 PG-14122					
	FULL MARKET VALUE	25,610				
*****						
32.058-5-18	14,14 1/2 Sober St			32.058-5-18		*****
Smith George M	220 2 Family Res		COUNTY TAXABLE VALUE	33,300		1-125-15
Smith Ellen M	Norwood-Norfolk 406201	6,200	TOWN TAXABLE VALUE	33,300		
Apt 4	FRNT 135.00 DPTH 198.00	33,300	SCHOOL TAXABLE VALUE	33,300		
2 Hutchins St	ACRES 0.60		FD028 Norfolk Fire Dist	33,300 TO M		
Norfolk, NY 13667-3197	EAST-0327522 NRTH-1750025		LT022 Norfolk Light	33,300 TO M		
	DEED BOOK 2000 PG-16982		WS001 Norfolk Water&Sewer	33,300 TO M		
	FULL MARKET VALUE	40,610				
*****						
32.058-5-19	12 Sober St			32.058-5-19		*****
Allen Frederick	210 1 Family Res		COUNTY TAXABLE VALUE	53,400		1- 54- 1
PO Box 13	Norwood-Norfolk 406201	7,400	TOWN TAXABLE VALUE	53,400		
Norfolk, NY 13667	FRNT 165.00 DPTH 198.00	53,400	SCHOOL TAXABLE VALUE	53,400		
	ACRES 0.70		FD028 Norfolk Fire Dist	53,400 TO M		
	EAST-0327540 NRTH-1750191		LT022 Norfolk Light	53,400 TO M		
	DEED BOOK 2008 PG-2643		WS001 Norfolk Water&Sewer	53,400 TO M		
	FULL MARKET VALUE	65,122				
*****						
32.058-5-20.1	6, 6 1/2 & 8 Sober & 77 W Main St			32.058-5-20.1		*****
Allen Frederick J	210 1 Family Res		Basic Star 41854	0		1-129-13
PO Box 13	Norwood-Norfolk 406201	15,000	COUNTY TAXABLE VALUE	85,500		0 24,600
Norfolk, NY 13667	97x198x95x198	85,500	TOWN TAXABLE VALUE	85,500		
	FRNT 400.00 DPTH 198.00		SCHOOL TAXABLE VALUE	60,900		
	ACRES 1.40		FD028 Norfolk Fire Dist	85,500 TO M		
	EAST-0327609 NRTH-1750464		LT022 Norfolk Light	85,500 TO M		
	DEED BOOK 2005 PG-20166		WS001 Norfolk Water&Sewer	85,500 TO M		
	FULL MARKET VALUE	104,268				
*****						
32.058-5-22	81 W Main St			32.058-5-22		*****
Hadzovic Cena	421 Restaurant		COUNTY TAXABLE VALUE	115,100		
PO Box 25	Norwood-Norfolk 406201	12,700	TOWN TAXABLE VALUE	115,100		
Norfolk, NY 13667	Sabad's Restaurant	115,100	SCHOOL TAXABLE VALUE	115,100		
	175x310x180x310		FD028 Norfolk Fire Dist	115,100 TO M		
	FRNT 175.00 DPTH 310.00		LT022 Norfolk Light	115,100 TO M		
	ACRES 1.30		WS001 Norfolk Water&Sewer	115,100 TO M		
	EAST-0327425 NRTH-1750548					
	DEED BOOK 1998 PG-2519					
	FULL MARKET VALUE	140,366				
*****						

STATE OF NEW YORK  
COUNTY - St Lawrence  
TOWN - Norfolk  
SWIS - 406289

2 0 1 6 T E N T A T I V E A S S E S S M E N T R O L L  
T A X A B L E SECTION OF THE ROLL - 1

PAGE 543  
VALUATION DATE-JUL 01, 2015  
TAXABLE STATUS DATE-MAR 01, 2016

TAX MAP NUMBER SEQUENCE  
UNIFORM PERCENT OF VALUE IS 082.00  
UNIFORM PERCENT OF VALUE IS 082.00

TAX MAP PARCEL NUMBER	PROPERTY LOCATION & CLASS	ASSESSMENT	EXEMPTION CODE	COUNTY	TOWN	SCHOOL
CURRENT OWNERS NAME	SCHOOL DISTRICT	LAND	TAX DESCRIPTION	TAXABLE VALUE		
CURRENT OWNERS ADDRESS	PARCEL SIZE/GRID COORD	TOTAL	SPECIAL DISTRICTS	ACCOUNT NO.		
*****						
32.058-6-7	92 W Main St			32.058-6-7		1-129- 8
Shonyo Michael P	220 2 Family Res		Basic Star 41854	0	0	24,600
92 W Main St	Norwood-Norfolk 406201	6,200	COUNTY TAXABLE VALUE		65,400	
Norfolk, NY 13667	100xvar 1Ar	65,400	TOWN TAXABLE VALUE		65,400	
	FRNT 100.00 DPTH		SCHOOL TAXABLE VALUE		40,800	
	ACRES 0.89		FD028 Norfolk Fire Dist		65,400	TO M
	EAST-0327504 NRTH-1750877		LT022 Norfolk Light		65,400	TO M
	DEED BOOK 1998 PG-12627		WS001 Norfolk Water&Sewer		65,400	TO M
	FULL MARKET VALUE	79,756				
*****						
32.058-6-8	90 W Main St			32.058-6-8		1- 43- 8
Gang Vincent G	210 1 Family Res		COUNTY TAXABLE VALUE		20,200	
Gang Jean M	Norwood-Norfolk 406201	4,400	TOWN TAXABLE VALUE		20,200	
389 Cave Hill Rd	Cottage	20,200	SCHOOL TAXABLE VALUE		20,200	
Blountville, TN 37617-6227	FRNT 110.00 DPTH 100.00		FD028 Norfolk Fire Dist		20,200	TO M
	ACRES 0.23		LT022 Norfolk Light		20,200	TO M
	EAST-0327558 NRTH-1750797		WS001 Norfolk Water&Sewer		20,200	TO M
	DEED BOOK 1013 PG-00925					
	FULL MARKET VALUE	24,634				
*****						
32.058-6-9	88 W Main St			32.058-6-9		1- 49- 7
Hadzovic Alketa	210 1 Family Res		Basic Star 41854	0	0	24,600
PO Box 25	Norwood-Norfolk 406201	5,000	COUNTY TAXABLE VALUE		40,000	
Norfolk, NY 13667-0025	60x210x175x60	40,000	TOWN TAXABLE VALUE		40,000	
	FRNT 60.00 DPTH		SCHOOL TAXABLE VALUE		15,400	
	ACRES 0.27		FD028 Norfolk Fire Dist		40,000	TO M
	EAST-0327651 NRTH-1750817		LT022 Norfolk Light		40,000	TO M
	DEED BOOK 2015 PG-9086		WS001 Norfolk Water&Sewer		40,000	TO M
	FULL MARKET VALUE	48,780				
*****						
32.058-6-10.1	86 W Main St			32.058-6-10.1		1- 84- 8
LaBarge Jamie N	210 1 Family Res		COUNTY TAXABLE VALUE		30,900	
LaBarge Lawrence W	Norwood-Norfolk 406201	5,000	TOWN TAXABLE VALUE		30,900	
23 Maple St	78'x170'x60'WFx166'	30,900	SCHOOL TAXABLE VALUE		30,900	
Norfolk, NY 13667	FRNT 78.00 DPTH 170.00		FD028 Norfolk Fire Dist		30,900	TO M
	EAST-0327681 NRTH-1750789		LT022 Norfolk Light		30,900	TO M
	DEED BOOK 2011 PG-5770		WS001 Norfolk Water&Sewer		30,900	TO M
	FULL MARKET VALUE	37,683				
*****						
32.058-6-11.1	84 W Main St			32.058-6-11.1		1- 84- 9
Oakes Juli-Ann	210 1 Family Res		COUNTY TAXABLE VALUE		30,400	
Oakes Timothy J	Norwood-Norfolk 406201	4,500	TOWN TAXABLE VALUE		30,400	
3485 State Highway 310	136x90x90x55x46x140	30,400	SCHOOL TAXABLE VALUE		30,400	
Norfolk, NY 13667	FRNT 75.00 DPTH		FD028 Norfolk Fire Dist		30,400	TO M
	ACRES 0.32		LT022 Norfolk Light		30,400	TO M
	EAST-0327765 NRTH-1750743		WS001 Norfolk Water&Sewer		30,400	TO M
	DEED BOOK 1999 PG-19198					
	FULL MARKET VALUE	37,073				
*****						

STATE OF NEW YORK  
 COUNTY - St Lawrence  
 TOWN - Norfolk  
 SWIS - 406289

2 0 1 6 T E N T A T I V E A S S E S S M E N T R O L L  
 T A X A B L E SECTION OF THE ROLL - 1

PAGE 544  
 VALUATION DATE-JUL 01, 2015  
 TAXABLE STATUS DATE-MAR 01, 2016

TAX MAP NUMBER SEQUENCE  
 UNIFORM PERCENT OF VALUE IS 082.00  
 UNIFORM PERCENT OF VALUE IS 082.00

TAX MAP PARCEL NUMBER	PROPERTY LOCATION & CLASS	ASSESSMENT	EXEMPTION CODE-----	COUNTY-----	TOWN-----	SCHOOL
CURRENT OWNERS NAME	SCHOOL DISTRICT	LAND	TAX DESCRIPTION	TAXABLE VALUE		
CURRENT OWNERS ADDRESS	PARCEL SIZE/GRID COORD	TOTAL	SPECIAL DISTRICTS	ACCOUNT NO.		
*****						
32.058-6-12.1	82 W Main St			32.058-6-12.1	*****	*****
Blair Howard T III	220 2 Family Res		COUNTY TAXABLE VALUE	49,300		1- 94-15.1
Blair Michelle	Norwood-Norfolk 406201	5,700	TOWN TAXABLE VALUE	49,300		
607 County Route 34	Old Style 2 Apts	49,300	SCHOOL TAXABLE VALUE	49,300		
Potsdam, NY 13676	FRNT 112.00 DPTH 150.00		FD028 Norfolk Fire Dist	49,300 TO M		
	EAST-0327872 NRTH-1750737		LT022 Norfolk Light	49,300 TO M		
	DEED BOOK 2009 PG-8098		WS001 Norfolk Water&Sewer	49,300 TO M		
	FULL MARKET VALUE	60,122				
*****						
32.058-6-12.2	80 W Main St			32.058-6-12.2	*****	*****
Ashley Edward J	210 1 Family Res		COUNTY TAXABLE VALUE	25,200		1- 94-15.2
PO Box 272	Norwood-Norfolk 406201	3,900	TOWN TAXABLE VALUE	25,200		
Norfolk, NY 13667	FRNT 79.00 DPTH 150.00	25,200	SCHOOL TAXABLE VALUE	25,200		
	ACRES 0.18		FD028 Norfolk Fire Dist	25,200 TO M		
	EAST-0327958 NRTH-1750717		LT022 Norfolk Light	25,200 TO M		
	DEED BOOK 2002 PG-7955		WS001 Norfolk Water&Sewer	25,200 TO M		
	FULL MARKET VALUE	30,732				
*****						
32.058-6-13	78 W Main St			32.058-6-13	*****	*****
Newtown Michael T	210 1 Family Res		Basic Star 41854	0		1- 84-14
Newtown Jessica L	Norwood-Norfolk 406201	7,400	COUNTY TAXABLE VALUE	42,500		24,600
78 W Main St	201x150x212x182 1Ar Res	42,500	TOWN TAXABLE VALUE	42,500		
Norfolk, NY 13667	FRNT 201.00 DPTH 166.00		SCHOOL TAXABLE VALUE	17,900		
	BANK8888869		FD028 Norfolk Fire Dist	42,500 TO M		
	EAST-0328119 NRTH-1750690		LT022 Norfolk Light	42,500 TO M		
	DEED BOOK 2007 PG-5597		WS001 Norfolk Water&Sewer	42,500 TO M		
	FULL MARKET VALUE	51,829				
*****						
32.058-6-14	74,74 1/2 W Main St			32.058-6-14	*****	*****
Ladue Angus	220 2 Family Res		COUNTY TAXABLE VALUE	45,600		1- 28- 9
Ladue Margaret	Norwood-Norfolk 406201	5,100	TOWN TAXABLE VALUE	45,600		
70 W Main St Apt 2	50x182x52x208	45,600	SCHOOL TAXABLE VALUE	45,600		
Norfolk, NY 13667-3123	FRNT 50.00 DPTH		FD028 Norfolk Fire Dist	45,600 TO M		
	ACRES 0.31		LT022 Norfolk Light	45,600 TO M		
	EAST-0328225 NRTH-1750690		WS001 Norfolk Water&Sewer	45,600 TO M		
	DEED BOOK 983 PG-01106					
	FULL MARKET VALUE	55,610				
*****						
32.058-6-15	72 W Main St			32.058-6-15	*****	*****
Ladue Angus	220 2 Family Res		COUNTY TAXABLE VALUE	18,000		1- 28- 8
Ladue Margaret	Norwood-Norfolk 406201	4,300	TOWN TAXABLE VALUE	18,000		
70 W Main St Apt 2	52x208x60x218	18,000	SCHOOL TAXABLE VALUE	18,000		
Norfolk, NY 13667-3123	FRNT 52.00 DPTH 213.00		FD028 Norfolk Fire Dist	18,000 TO M		
	EAST-0328286 NRTH-1750670		LT022 Norfolk Light	18,000 TO M		
	DEED BOOK 983 PG-1106		WS001 Norfolk Water&Sewer	18,000 TO M		
	FULL MARKET VALUE	21,951				
*****						

STATE OF NEW YORK  
 COUNTY - St Lawrence  
 TOWN - Norfolk  
 SWIS - 406289

2 0 1 6 T E N T A T I V E A S S E S S M E N T R O L L  
 T A X A B L E SECTION OF THE ROLL - 1

PAGE 545  
 VALUATION DATE-JUL 01, 2015  
 TAXABLE STATUS DATE-MAR 01, 2016

TAX MAP NUMBER SEQUENCE  
 UNIFORM PERCENT OF VALUE IS 082.00  
 UNIFORM PERCENT OF VALUE IS 082.00

TAX MAP PARCEL NUMBER	PROPERTY LOCATION & CLASS	ASSESSMENT	EXEMPTION CODE	COUNTY	TOWN	SCHOOL
CURRENT OWNERS NAME	SCHOOL DISTRICT	LAND	TAX DESCRIPTION	TAXABLE VALUE		ACCOUNT NO.
CURRENT OWNERS ADDRESS	PARCEL SIZE/GRID COORD	TOTAL	SPECIAL DISTRICTS			
***** 32.058-6-16 *****						
	70 W Main St					1- 62- 9
32.058-6-16	220 2 Family Res		Enhanced S 41834	0	0	49,400
Ladue Angus	Norwood-Norfolk 406201	5,500	COUNTY TAXABLE VALUE		49,400	
Ladue Margaret	76x218x76x220	49,400	TOWN TAXABLE VALUE		49,400	
70 W Main St Apt 2	FRNT 76.00 DPTH 219.00		SCHOOL TAXABLE VALUE		0	
Norfolk, NY 13667-3123	ACRES 0.38		FD028 Norfolk Fire Dist		49,400 TO M	
	EAST-0328346 NRTH-1750697		LT022 Norfolk Light		49,400 TO M	
	DEED BOOK 887 PG-00540		WS001 Norfolk Water&Sewer		49,400 TO M	
	FULL MARKET VALUE	60,244				
***** 32.058-6-17 *****						
	68 W Main St					1- 89-14
32.058-6-17	210 1 Family Res		CW_15_VET/ 41161	0	3,015	0
Jones John Scott (LC)	Norwood-Norfolk 406201	4,500	Enhanced S 41834	0	0	20,100
68 W Main St	See 2006-16050 land contr	20,100	COUNTY TAXABLE VALUE		17,085	
Norfolk, NY 13667	LC w/ Sabad's		TOWN TAXABLE VALUE		17,085	
	56x220x56x218		SCHOOL TAXABLE VALUE		0	
	FRNT 56.00 DPTH 219.00		FD028 Norfolk Fire Dist		20,100 TO M	
	ACRES 0.28		LT022 Norfolk Light		20,100 TO M	
	EAST-0328419 NRTH-1750670		WS001 Norfolk Water&Sewer		20,100 TO M	
	DEED BOOK 2000 PG-20050					
	FULL MARKET VALUE	24,512				
***** 32.058-6-18.1 *****						
	66 W Main St					1- 76- 8
32.058-6-18.1	210 1 Family Res		Basic Star 41854	0	0	24,600
Torrey Theresa L	Norwood-Norfolk 406201	5,500	COUNTY TAXABLE VALUE		60,000	
66 W Main St	76x215x76x210 Residence	60,000	TOWN TAXABLE VALUE		60,000	
Norfolk, NY 13667	FRNT 86.00 DPTH 213.00		SCHOOL TAXABLE VALUE		35,400	
	ACRES 0.43		FD028 Norfolk Fire Dist		60,000 TO M	
	EAST-0328466 NRTH-1750623		LT022 Norfolk Light		60,000 TO M	
	DEED BOOK 2005 PG-10196		WS001 Norfolk Water&Sewer		60,000 TO M	
	FULL MARKET VALUE	73,171				
***** 32.058-6-19.1 *****						
	64 W Main St					1- 8- 9
32.058-6-19.1	210 1 Family Res		COUNTY TAXABLE VALUE		20,000	
Reome Trina	Norwood-Norfolk 406201	6,100	TOWN TAXABLE VALUE		20,000	
62 W Main St	FRNT 90.00 DPTH 210.00	20,000	SCHOOL TAXABLE VALUE		20,000	
Norfolk, NY 13667	ACRES 0.43		FD028 Norfolk Fire Dist		20,000 TO M	
	EAST-0328566 NRTH-1750610		LT022 Norfolk Light		20,000 TO M	
	DEED BOOK 2009 PG-6084		WS001 Norfolk Water&Sewer		20,000 TO M	
	FULL MARKET VALUE	24,390				
*****						

STATE OF NEW YORK  
COUNTY - St Lawrence  
TOWN - Norfolk  
SWIS - 406289

2 0 1 6 T E N T A T I V E A S S E S S M E N T R O L L  
T A X A B L E SECTION OF THE ROLL - 1

PAGE 546  
VALUATION DATE-JUL 01, 2015  
TAXABLE STATUS DATE-MAR 01, 2016

TAX MAP NUMBER SEQUENCE  
UNIFORM PERCENT OF VALUE IS 082.00  
UNIFORM PERCENT OF VALUE IS 082.00

TAX MAP PARCEL NUMBER	PROPERTY LOCATION & CLASS	ASSESSMENT	EXEMPTION CODE	COUNTY	TOWN	SCHOOL
CURRENT OWNERS NAME	SCHOOL DISTRICT	LAND	TAX DESCRIPTION	TAXABLE VALUE		
CURRENT OWNERS ADDRESS	PARCEL SIZE/GRID COORD	TOTAL	SPECIAL DISTRICTS	ACCOUNT NO.		
*****						
32.058-6-20	60 W Main St			32.058-6-20		1- 48-10
Wells Steven R	210 1 Family Res		COUNTY TAXABLE VALUE	37,600		
60 W Main St	Norwood-Norfolk 406201	4,000	TOWN TAXABLE VALUE	37,600		
Norfolk, NY 13662-3187	LC 2015-9205	37,600	SCHOOL TAXABLE VALUE	37,600		
	Also See 1042-855		FD028 Norfolk Fire Dist	37,600	TO M	
	49x100x49x106		LT022 Norfolk Light	37,600	TO M	
	FRNT 49.00 DPTH		WS001 Norfolk Water&Sewer	37,600	TO M	
	ACRES 0.16					
	EAST-0328673 NRTH-1750677					
	DEED BOOK 2015 PG-11813					
	FULL MARKET VALUE	45,854				
*****						
32.058-6-21	62 W Main St			32.058-6-21		1- 86- 7
Reome Trina M	210 1 Family Res		Basic Star 41854	0	0	24,600
62 W Main St	Norwood-Norfolk 406201	4,000	COUNTY TAXABLE VALUE	50,000		
Norfolk, NY 13667	79x213x30wfx97x49x117	50,000	TOWN TAXABLE VALUE	50,000		
	FRNT 79.00 DPTH		SCHOOL TAXABLE VALUE	25,400		
	ACRES 0.16		FD028 Norfolk Fire Dist	50,000	TO M	
	EAST-0328646 NRTH-1750583		LT022 Norfolk Light	50,000	TO M	
	DEED BOOK 2003 PG-21983		WS001 Norfolk Water&Sewer	50,000	TO M	
	FULL MARKET VALUE	60,976				
*****						
32.058-6-22	58,58 1/2 W Main St			32.058-6-22		1-103- 7
Enache Eva	220 2 Family Res		Aged - All 41800	0	28,150	28,150
Enache Alexandru	Norwood-Norfolk 406201	4,200	Enhanced S 41834	0	0	28,150
58 W Main Street	49x214x49x220 Residence	56,300	COUNTY TAXABLE VALUE	28,150		
Norfolk, NY 13667	FRNT 49.00 DPTH 217.00		TOWN TAXABLE VALUE	28,150		
	ACRES 0.24		SCHOOL TAXABLE VALUE	0		
	EAST-0328713 NRTH-1750603		FD028 Norfolk Fire Dist	56,300	TO M	
	DEED BOOK 1051 PG-00635		LT022 Norfolk Light	56,300	TO M	
	FULL MARKET VALUE	68,659	WS001 Norfolk Water&Sewer	56,300	TO M	
*****						
32.058-6-23	56 W Main St			32.058-6-23		1- 17- 9
Bregg Magyar, LLC	425 Bar		COUNTY TAXABLE VALUE	49,600		
PO Box 268	Norwood-Norfolk 406201	7,100	TOWN TAXABLE VALUE	49,600		
Norfolk, NY 13667	Joe's Bar & Apt	49,600	SCHOOL TAXABLE VALUE	49,600		
	50x220x50x222		FD028 Norfolk Fire Dist	49,600	TO M	
	FRNT 50.00 DPTH 221.00		LT022 Norfolk Light	49,600	TO M	
	EAST-0328753 NRTH-1750583		WS001 Norfolk Water&Sewer	49,600	TO M	
	DEED BOOK 2014 PG-3199					
	FULL MARKET VALUE	60,488				
*****						

STATE OF NEW YORK  
COUNTY - St Lawrence  
TOWN - Norfolk  
SWIS - 406289

2 0 1 6 T E N T A T I V E A S S E S S M E N T R O L L  
T A X A B L E SECTION OF THE ROLL - 1

PAGE 547  
VALUATION DATE-JUL 01, 2015  
TAXABLE STATUS DATE-MAR 01, 2016

TAX MAP NUMBER SEQUENCE  
UNIFORM PERCENT OF VALUE IS 082.00  
UNIFORM PERCENT OF VALUE IS 082.00

TAX MAP PARCEL NUMBER	PROPERTY LOCATION & CLASS	ASSESSMENT	EXEMPTION CODE	COUNTY	TOWN	SCHOOL
CURRENT OWNERS NAME	SCHOOL DISTRICT	LAND	TAX DESCRIPTION	TAXABLE VALUE		
CURRENT OWNERS ADDRESS	PARCEL SIZE/GRID COORD	TOTAL	SPECIAL DISTRICTS			ACCOUNT NO.
*****						
32.058-6-24	W Main St			32.058-6-24		*****
Bregg Magyar, LLC	330 Vacant comm		COUNTY TAXABLE VALUE			1-126-10
PO Box 268	Norwood-Norfolk 406201	2,000	TOWN TAXABLE VALUE			
Norfolk, NY 13667	Vac-Commercial	2,000	SCHOOL TAXABLE VALUE			
	FRNT 35.00 DPTH 75.00		FD028 Norfolk Fire Dist			
	EAST-0328793 NRTH-1750523		LT022 Norfolk Light			
	DEED BOOK 2014 PG-3200		WS001 Norfolk Water&Sewer			
	FULL MARKET VALUE	2,439				
*****						
32.058-6-25	50,52 W Main St			32.058-6-25		*****
Bregg Magyar, LLC	411 Apartment		COUNTY TAXABLE VALUE			1- 17-12
PO Box 268	Norwood-Norfolk 406201	10,000	TOWN TAXABLE VALUE			
Norfolk, NY 13667	84x75sx35x140sx119x232s	26,100	SCHOOL TAXABLE VALUE			
	FRNT 84.00 DPTH		FD028 Norfolk Fire Dist			
	ACRES 0.55		LT022 Norfolk Light			
	EAST-0328840 NRTH-1750610		WS001 Norfolk Water&Sewer			
	DEED BOOK 2014 PG-3200					
	FULL MARKET VALUE	31,829				
*****						
32.058-6-26	48 W Main St			32.058-6-26		*****
Fefee Brad	450 Retail srvce		COUNTY TAXABLE VALUE			1- 88- 2
PO Box 544	Norwood-Norfolk 406201	7,500	TOWN TAXABLE VALUE			
Norfolk, NY 13667	Grocery Store	61,200	SCHOOL TAXABLE VALUE			
	55x220x55x248		FD028 Norfolk Fire Dist			
	FRNT 55.00 DPTH 234.00		LT022 Norfolk Light			
	ACRES 0.30		WS001 Norfolk Water&Sewer			
	EAST-0328918 NRTH-1750589					
	DEED BOOK 1096 PG-167					
	FULL MARKET VALUE	74,634				
*****						
32.058-6-27	46 W Main St			32.058-6-27		*****
Donnelly Maureen L	411 Apartment		COUNTY TAXABLE VALUE			1- 20- 4
PO Box 247	Norwood-Norfolk 406201	4,700	TOWN TAXABLE VALUE			
Norfolk, NY 13667	30x248x30x252 Apartments	83,300	SCHOOL TAXABLE VALUE			
	FRNT 30.00 DPTH 250.00		FD028 Norfolk Fire Dist			
	EAST-0328946 NRTH-1750566		LT022 Norfolk Light			
	DEED BOOK 2004 PG-10932		WS001 Norfolk Water&Sewer			
	FULL MARKET VALUE	101,585				
*****						
32.058-6-28	44 W Main St			32.058-6-28		*****
Purvis Donald I	484 1 use sm bld		COUNTY TAXABLE VALUE			1- 98- 2
Purvis Carolyn A	Norwood-Norfolk 406201	3,000	TOWN TAXABLE VALUE			
PO Box 528	Office	10,000	SCHOOL TAXABLE VALUE			
Norfolk, NY 13667	FRNT 23.00 DPTH 119.00		FD028 Norfolk Fire Dist			
	EAST-0328966 NRTH-1750514		LT022 Norfolk Light			
	DEED BOOK 1103 PG-467		WS001 Norfolk Water&Sewer			
	FULL MARKET VALUE	12,195				
*****						

STATE OF NEW YORK  
COUNTY - St Lawrence  
TOWN - Norfolk  
SWIS - 406289

2 0 1 6 T E N T A T I V E A S S E S S M E N T R O L L  
T A X A B L E SECTION OF THE ROLL - 1

PAGE 548  
VALUATION DATE-JUL 01, 2015  
TAXABLE STATUS DATE-MAR 01, 2016

TAX MAP NUMBER SEQUENCE  
UNIFORM PERCENT OF VALUE IS 082.00  
UNIFORM PERCENT OF VALUE IS 082.00

TAX MAP PARCEL NUMBER	PROPERTY LOCATION & CLASS	ASSESSMENT	EXEMPTION CODE	COUNTY	TOWN	SCHOOL
CURRENT OWNERS NAME	SCHOOL DISTRICT	LAND	TAX DESCRIPTION	TAXABLE VALUE		
CURRENT OWNERS ADDRESS	PARCEL SIZE/GRID COORD	TOTAL	SPECIAL DISTRICTS	ACCOUNT NO.		
*****						
32.058-6-29.111	1 Furnace St			32.058-6-29.111		*****
Besaw Kevin	484 1 use sm bld		COUNTY TAXABLE VALUE	15,000		1- 26-14
PO Box 661	Norwood-Norfolk 406201	10,000	TOWN TAXABLE VALUE	15,000		
Norfolk, NY 13667	Also see 2015-6655	15,000	SCHOOL TAXABLE VALUE	15,000		
	Also see 2015-6655 easeme		FD028 Norfolk Fire Dist	15,000 TO M		
	FRNT 110.00 DPTH		LT022 Norfolk Light	15,000 TO M		
	ACRES 0.46		WS001 Norfolk Water&Sewer	15,000 TO M		
	EAST-0329061 NRTH-1750584					
	DEED BOOK 2003 PG-2938					
	FULL MARKET VALUE	18,293				
*****						
32.058-6-30.1	3 Furnace St			32.058-6-30.1		*****
Bond Diane (LU)	210 1 Family Res		Aged - Sch 41804	0	0	1- 15-14
PO Box 44	Norwood-Norfolk 406201	3,700	Aged - Cou 41802	0	13,770	13,770
Norfolk, NY 13667	Life Use-Francis & Diane	30,600	Aged - Tow 41803	0	0	0
	Bond. Also 1998/17232		Enhanced S 41834	0	0	12,240
	97' x various		COUNTY TAXABLE VALUE	16,830	0	0
	FRNT 97.00 DPTH		TOWN TAXABLE VALUE	18,360		16,830
	ACRES 0.28		SCHOOL TAXABLE VALUE	0		
	EAST-0329112 NRTH-1750661		FD028 Norfolk Fire Dist	30,600 TO M		
	DEED BOOK 1069 PG-222		LT022 Norfolk Light	30,600 TO M		
	FULL MARKET VALUE	37,317	WS001 Norfolk Water&Sewer	30,600 TO M		
*****						
32.058-6-33.1	W Main St			32.058-6-33.1		*****
Cornerstone Properties NNY LLC	330 Vacant comm		COUNTY TAXABLE VALUE	1,500		1- 88-10
Ste 1	Norwood-Norfolk 406201	1,500	TOWN TAXABLE VALUE	1,500		
32 S Main St	FRNT 32.00 DPTH 60.00	1,500	SCHOOL TAXABLE VALUE	1,500		
Norwood, NY 13668-1120	ACRES 0.04		FD028 Norfolk Fire Dist	1,500 TO M		
	EAST-0329114 NRTH-1750461		LT022 Norfolk Light	1,500 TO M		
	DEED BOOK 2015 PG-7168		WS001 Norfolk Water&Sewer	1,500 TO M		
	FULL MARKET VALUE	1,829				
*****						
32.058-6-34	42 W Main St			32.058-6-34		*****
Cornerstone Properties NNY LLC	642 Health bldg		COUNTY TAXABLE VALUE	60,000		1- 26-13
Ste 1	Norwood-Norfolk 406201	6,700	TOWN TAXABLE VALUE	60,000		
32 S Main St	Apts & Medical Bldg	60,000	SCHOOL TAXABLE VALUE	60,000		
Norwood, NY 13668-1120	90x86x91x86 .18 Ar		FD028 Norfolk Fire Dist	60,000 TO M		
	FRNT 90.00 DPTH 86.00		LT022 Norfolk Light	60,000 TO M		
	EAST-0329056 NRTH-1750477		WS001 Norfolk Water&Sewer	60,000 TO M		
	DEED BOOK 2015 PG-7168					
	FULL MARKET VALUE	73,171				
*****						

STATE OF NEW YORK  
 COUNTY - St Lawrence  
 TOWN - Norfolk  
 SWIS - 406289

2 0 1 6 T E N T A T I V E A S S E S S M E N T R O L L  
 T A X A B L E SECTION OF THE ROLL - 1

PAGE 549  
 VALUATION DATE-JUL 01, 2015  
 TAXABLE STATUS DATE-MAR 01, 2016

TAX MAP NUMBER SEQUENCE  
 UNIFORM PERCENT OF VALUE IS 082.00  
 UNIFORM PERCENT OF VALUE IS 082.00

TAX MAP PARCEL NUMBER	PROPERTY LOCATION & CLASS	ASSESSMENT	EXEMPTION CODE-----	COUNTY-----	TOWN-----	SCHOOL
CURRENT OWNERS NAME	SCHOOL DISTRICT	LAND	TAX DESCRIPTION	TAXABLE VALUE		
CURRENT OWNERS ADDRESS	PARCEL SIZE/GRID COORD	TOTAL	SPECIAL DISTRICTS	ACCOUNT NO.		
*****						
32.058-8-1.1	5 Furnace St			32.058-8-1.1		*****
Donnelly Maureen L	210 1 Family Res		COUNTY TAXABLE VALUE			9-999-9.2
PO Box 247	Norwood-Norfolk 406201	2,900	TOWN TAXABLE VALUE			
Norfolk, NY 13667	57'x55'x3'x38'x21'x50'x11	24,100	SCHOOL TAXABLE VALUE			
	1 Apt		FD028 Norfolk Fire Dist		24,100 TO M	
	FRNT 57.00 DPTH 175.00		LT022 Norfolk Light		24,100 TO M	
	EAST-0329268 NRTH-1750946		WS001 Norfolk Water&Sewer		24,100 TO M	
	DEED BOOK 2004 PG-10931					
	FULL MARKET VALUE	29,390				
*****						
32.058-8-1.2	2 1/2 Furnace St			32.058-8-1.2		*****
B & B Woodward Leasing	440 Warehouse		COUNTY TAXABLE VALUE			
8449 State Highway 56	Norwood-Norfolk 406201	5,000	TOWN TAXABLE VALUE			
Norfolk, NY 13667	57'x55'x128'x35'x155'	25,000	SCHOOL TAXABLE VALUE			
	FRNT 57.00 DPTH 155.00		FD028 Norfolk Fire Dist		25,000 TO M	
	EAST-0329407 NRTH-1750902		LT022 Norfolk Light		25,000 TO M	
	DEED BOOK 2013 PG-19497					
	FULL MARKET VALUE	30,488				
*****						



STATE OF NEW YORK  
 COUNTY - St Lawrence  
 TOWN - Norfolk  
 SWIS - 406289

2 0 1 6 T E N T A T I V E A S S E S S M E N T R O L L  
 T A X A B L E S E C T I O N O F T H E R O L L - 1  
 M A P S E C T I O N - 032  
 S U B - S E C T I O N - 058  
 U N I F O R M P E R C E N T O F V A L U E I S 082.00

PAGE 550  
 VALUATION DATE-JUL 01, 2015  
 TAXABLE STATUS DATE-MAR 01, 2016  
 RPS150/V04/L015  
 CURRENT DATE 4/26/2016

\*\*\* S P E C I A L D I S T R I C T S U M M A R Y \*\*\*

CODE	DISTRICT NAME	TOTAL PARCELS	EXTENSION TYPE	EXTENSION VALUE	AD VALOREM VALUE	EXEMPT AMOUNT	TAXABLE VALUE
FD028	Norfolk Fire D	147	TOTAL M		6770,100		6770,100
LT022	Norfolk Light	147	TOTAL M		6770,100		6770,100
WS001	Norfolk Water&	146	TOTAL M		6745,100		6745,100

\*\*\* S C H O O L D I S T R I C T S U M M A R Y \*\*\*

CODE	DISTRICT NAME	TOTAL PARCELS	ASSESSED LAND	ASSESSED TOTAL	EXEMPT AMOUNT	TOTAL TAXABLE	STAR AMOUNT	STAR TAXABLE
406201	Norwood-Norfolk	147	767,400	6770,100	72,995	6697,105	2059,755	4637,350
	S U B - T O T A L	147	767,400	6770,100	72,995	6697,105	2059,755	4637,350
	T O T A L	147	767,400	6770,100	72,995	6697,105	2059,755	4637,350

\*\*\* S Y S T E M C O D E S S U M M A R Y \*\*\*

NO SYSTEM EXEMPTIONS AT THIS LEVEL

\*\*\* E X E M P T I O N S U M M A R Y \*\*\*

CODE	DESCRIPTION	TOTAL PARCELS	COUNTY	TOWN	SCHOOL
41122	VET WAR C	6	36,908		
41123	VET WAR T	6		34,448	
41132	VET COM C	3	42,425		
41133	VET COM T	3		35,675	
41142	VET DIS C	1	8,860		
41143	VET DIS T	1		8,860	
41161	CW_15_VET/	3	17,055		
41691	RPTL466_f	2	4,920		
41800	Aged - All	2	48,650	48,650	48,650
41802	Aged - Cou	3	39,769		
41803	Aged - Tow	3		30,771	
41804	Aged - Sch	2			24,345

STATE OF NEW YORK  
 COUNTY - St Lawrence  
 TOWN - Norfolk  
 SWIS - 406289

2 0 1 6 T E N T A T I V E A S S E S S M E N T R O L L  
 T A X A B L E S E C T I O N O F T H E R O L L - 1  
 M A P S E C T I O N - 0 3 2  
 S U B - S E C T I O N - 0 5 8  
 U N I F O R M P E R C E N T O F V A L U E I S 0 8 2 . 0 0

PAGE 551  
 VALUATION DATE-JUL 01, 2015  
 TAXABLE STATUS DATE-MAR 01, 2016  
 RPS150/V04/L015  
 CURRENT DATE 4/26/2016

\*\*\* E X E M P T I O N S U M M A R Y \*\*\*

CODE	DESCRIPTION	TOTAL PARCELS	COUNTY	TOWN	SCHOOL
41834	Enhanced S	23			943,955
41854	Basic Star	46			1115,800
41932	Dis & Lim	1	10,320		
	T O T A L	105	208,907	180,379	2132,750

\*\*\* G R A N D T O T A L S \*\*\*

ROLL SEC	DESCRIPTION	TOTAL PARCELS	ASSESSED LAND	ASSESSED TOTAL	TAXABLE COUNTY	TAXABLE TOWN	TAXABLE SCHOOL	STAR TAXABLE
1	TAXABLE	147	767,400	6770,100	6561,193	6589,721	6697,105	4637,350

STATE OF NEW YORK  
COUNTY - St Lawrence  
TOWN - Norfolk  
SWIS - 406289

2 0 1 6 T E N T A T I V E A S S E S S M E N T R O L L  
T A X A B L E SECTION OF THE ROLL - 1

PAGE 552  
VALUATION DATE-JUL 01, 2015  
TAXABLE STATUS DATE-MAR 01, 2016

TAX MAP NUMBER SEQUENCE  
UNIFORM PERCENT OF VALUE IS 082.00  
UNIFORM PERCENT OF VALUE IS 082.00

TAX MAP PARCEL NUMBER	PROPERTY LOCATION & CLASS	ASSESSMENT	EXEMPTION CODE-----	COUNTY-----	TOWN-----	SCHOOL
CURRENT OWNERS NAME	SCHOOL DISTRICT	LAND	TAX DESCRIPTION	TAXABLE VALUE		ACCOUNT NO.
CURRENT OWNERS ADDRESS	PARCEL SIZE/GRID COORD	TOTAL	SPECIAL DISTRICTS			
*****						
32.059-1-4	25 Furnace St				32.059-1-4	*****
Pebbles Kyle P	210 1 Family Res		Basic Star 41854	0	0	1- 89- 4
Barney Megan	Norwood-Norfolk 406201	6,400	COUNTY TAXABLE VALUE		35,000	24,600
25 Furnace St	FRNT 205.00 DPTH	35,000	TOWN TAXABLE VALUE		35,000	
Norfolk, NY 13667-3190	ACRES 1.30 BANK8888111		SCHOOL TAXABLE VALUE		10,400	
	EAST-0330471 NRTH-1751697		FD028 Norfolk Fire Dist		35,000 TO M	
	DEED BOOK 2015 PG-15513		LT022 Norfolk Light		35,000 TO M	
	FULL MARKET VALUE	42,683	WS001 Norfolk Water&Sewer		35,000 TO M	
*****						
32.059-1-5	27 Furnace St				32.059-1-5	*****
Neer Andrew (LU)	210 1 Family Res		VET COM C 41132	0	10,350	1- 84- 6
Neer Frances (LU)	Norwood-Norfolk 406201	5,600	VET COM T 41133	0	0	0
PO Box 12	Life Use-Andrew & Frances	41,400	Enhanced S 41834	0	0	10,350
Norfolk, NY 13667	Neer		COUNTY TAXABLE VALUE		31,050	0
	100x190x100x190		TOWN TAXABLE VALUE		31,050	41,400
	FRNT 100.00 DPTH 165.00		SCHOOL TAXABLE VALUE		0	
	ACRES 0.43		FD028 Norfolk Fire Dist		41,400 TO M	
	EAST-0330644 NRTH-1751703		LT022 Norfolk Light		41,400 TO M	
	DEED BOOK 1046 PG-448		WS001 Norfolk Water&Sewer		41,400 TO M	
	FULL MARKET VALUE	50,488				
*****						
32.059-1-6	29 Furnace St				32.059-1-6	*****
Molnar George J	210 1 Family Res		Basic Star 41854	0	0	1- 80-14
Molnar Deborah S	Norwood-Norfolk 406201	6,600	COUNTY TAXABLE VALUE		43,000	24,600
PO Box 551	FRNT 140.00 DPTH	43,000	TOWN TAXABLE VALUE		43,000	
Norfolk, NY 13667	ACRES 0.62 BANK8888111		SCHOOL TAXABLE VALUE		18,400	
	EAST-0330725 NRTH-1751790		FD028 Norfolk Fire Dist		43,000 TO M	
	DEED BOOK 1999 PG-3271		LT022 Norfolk Light		43,000 TO M	
	FULL MARKET VALUE	52,439	WS001 Norfolk Water&Sewer		43,000 TO M	
*****						
32.059-1-7	31 Furnace St				32.059-1-7	*****
Dallos Zenith	210 1 Family Res		Enhanced S 41834	0	0	1- 28- 7
PO Box 252	Norwood-Norfolk 406201	6,100	CW_15_VET/ 41161	0	9,840	53,550
Norfolk, NY 13667	FRNT 125.00 DPTH 208.00	71,100	COUNTY TAXABLE VALUE		61,260	0
	ACRES 0.74		TOWN TAXABLE VALUE		61,260	
	EAST-0330831 NRTH-1751817		SCHOOL TAXABLE VALUE		17,550	
	DEED BOOK 716 PG-00059		FD028 Norfolk Fire Dist		71,100 TO M	
	FULL MARKET VALUE	86,707	LT022 Norfolk Light		71,100 TO M	
			WD004 Raymondville Water		71,100 TO M	
			WD010 Norfolk Sewer Ext		71,100 TO M	
*****						

STATE OF NEW YORK  
COUNTY - St Lawrence  
TOWN - Norfolk  
SWIS - 406289

2 0 1 6 T E N T A T I V E A S S E S S M E N T R O L L  
T A X A B L E SECTION OF THE ROLL - 1

PAGE 553  
VALUATION DATE-JUL 01, 2015  
TAXABLE STATUS DATE-MAR 01, 2016

TAX MAP NUMBER SEQUENCE  
UNIFORM PERCENT OF VALUE IS 082.00  
UNIFORM PERCENT OF VALUE IS 082.00

TAX MAP PARCEL NUMBER	PROPERTY LOCATION & CLASS	ASSESSMENT	EXEMPTION CODE	COUNTY	TOWN	SCHOOL
CURRENT OWNERS NAME	SCHOOL DISTRICT	LAND	TAX DESCRIPTION	TAXABLE VALUE		
CURRENT OWNERS ADDRESS	PARCEL SIZE/GRID COORD	TOTAL	SPECIAL DISTRICTS			ACCOUNT NO.
***** 32.059-1-8 *****						
	33 Furnace St					1- 7- 1
32.059-1-8	270 Mfg housing		VET COM T 41133	0	0	9,100 0
Alexander Philip T	Norwood-Norfolk 406201	6,100	VET COM C 41132	0	9,100	0 0
Alexander Sharon	.5ar 2 Trailers	36,400	Enhanced S 41834	0	0	0 36,400
33 Furnace St	FRNT 110.00 DPTH 206.00		COUNTY TAXABLE VALUE		27,300	
Norfolk, NY 13667	EAST-0330945 NRTH-1751897		TOWN TAXABLE VALUE		27,300	
	DEED BOOK 859 PG-00444		SCHOOL TAXABLE VALUE		0	
	FULL MARKET VALUE	44,390	FD028 Norfolk Fire Dist		36,400	TO M
			LT022 Norfolk Light		36,400	TO M
			WD004 Raymondville Water		36,400	TO M
			WD010 Norfolk Sewer Ext		36,400	TO M
***** 32.059-1-9 *****						
	20 Furnace St					1- 81- 1
32.059-1-9	210 1 Family Res		Basic Star 41854	0	0	0 24,600
Green Terry C	Norwood-Norfolk 406201	6,000	COUNTY TAXABLE VALUE		73,600	
PO Box 217	334x337x202x74 Old Style	73,600	TOWN TAXABLE VALUE		73,600	
Norfolk, NY 13667	FRNT 334.00 DPTH		SCHOOL TAXABLE VALUE		49,000	
	ACRES 0.47		FD028 Norfolk Fire Dist		73,600	TO M
	EAST-0331005 NRTH-1751670		LT022 Norfolk Light		73,600	TO M
	DEED BOOK 1059 PG-310		WD004 Raymondville Water		73,600	TO M
	FULL MARKET VALUE	89,756	WD010 Norfolk Sewer Ext		73,600	TO M
***** 32.059-1-10 *****						
	16,16 1/2, 18,18 1/2 Furnace					1- 89- 6
32.059-1-10	215 1 Fam Res w/		Basic Star 41854	0	0	0 24,600
North Phillip D	Norwood-Norfolk 406201	6,300	COUNTY TAXABLE VALUE		74,000	
North Ralene	FRNT 350.00 DPTH	74,000	TOWN TAXABLE VALUE		74,000	
18 Furnace St	ACRES 1.00 BANK8888869		SCHOOL TAXABLE VALUE		49,400	
Norfolk, NY 13667	EAST-0330631 NRTH-1751483		FD028 Norfolk Fire Dist		74,000	TO M
	DEED BOOK 2005 PG-10615		LT022 Norfolk Light		74,000	TO M
	FULL MARKET VALUE	90,244	WS001 Norfolk Water&Sewer		74,000	TO M
***** 32.059-1-11 *****						
	18 E High St					1- 22- 3
32.059-1-11	210 1 Family Res		Enhanced S 41834	0	0	0 38,000
Castle Richard & Anne	Norwood-Norfolk 406201	7,700	COUNTY TAXABLE VALUE		38,000	
PO Box 202	4ar	38,000	TOWN TAXABLE VALUE		38,000	
Norfolk, NY 13667	ACRES 5.10		SCHOOL TAXABLE VALUE		0	
	EAST-0330685 NRTH-1751130		FD028 Norfolk Fire Dist		38,000	TO M
	DEED BOOK 2008 PG-6317		LT022 Norfolk Light		38,000	TO M
	FULL MARKET VALUE	46,341	WS001 Norfolk Water&Sewer		38,000	TO M
*****						

STATE OF NEW YORK  
COUNTY - St Lawrence  
TOWN - Norfolk  
SWIS - 406289

2 0 1 6 T E N T A T I V E A S S E S S M E N T R O L L  
T A X A B L E SECTION OF THE ROLL - 1

PAGE 554  
VALUATION DATE-JUL 01, 2015  
TAXABLE STATUS DATE-MAR 01, 2016

TAX MAP NUMBER SEQUENCE  
UNIFORM PERCENT OF VALUE IS 082.00  
UNIFORM PERCENT OF VALUE IS 082.00

TAX MAP PARCEL NUMBER	PROPERTY LOCATION & CLASS	ASSESSMENT	EXEMPTION CODE	COUNTY	TOWN	SCHOOL
CURRENT OWNERS NAME	SCHOOL DISTRICT	LAND	TAX DESCRIPTION	TAXABLE VALUE		
CURRENT OWNERS ADDRESS	PARCEL SIZE/GRID COORD	TOTAL	SPECIAL DISTRICTS	ACCOUNT NO.		
*****						
32.059-1-18.1	12 Furnace St			32.059-1-18.1		*****
Claffey Sarah	210 1 Family Res		Basic Star 41854	0	0	1- 88-14.1
PO Box 43	Norwood-Norfolk 406201	6,400	COUNTY TAXABLE VALUE		68,700	24,600
Norfolk, NY 13667	170x330x200x54x411	68,700	TOWN TAXABLE VALUE		68,700	
	FRNT 170.00 DPTH		SCHOOL TAXABLE VALUE		44,100	
	ACRES 1.50 BANK8888830		FD028 Norfolk Fire Dist		68,700 TO M	
	EAST-0330457 NRTH-1751283		LT022 Norfolk Light		68,700 TO M	
	DEED BOOK 2004 PG-719		WS001 Norfolk Water&Sewer		68,700 TO M	
	FULL MARKET VALUE	83,780				
*****						
32.059-1-18.3	14 Furnace St			32.059-1-18.3		*****
Shyne Rachael Irene	270 Mfg housing		Basic Star 41854	0	0	1- 88-14.22
14 Furnace St	Norwood-Norfolk 406201	7,000	COUNTY TAXABLE VALUE		32,000	24,600
Norfolk, NY 13667	125x248x138x330	32,000	TOWN TAXABLE VALUE		32,000	
	FRNT 125.00 DPTH 289.00		SCHOOL TAXABLE VALUE		7,400	
	ACRES 0.80		FD028 Norfolk Fire Dist		32,000 TO M	
	EAST-0330571 NRTH-1751410		LT022 Norfolk Light		32,000 TO M	
	DEED BOOK 2014 PG-12272		WS001 Norfolk Water&Sewer		32,000 TO M	
	FULL MARKET VALUE	39,024				
*****						
32.059-2-1	29 N Main St			32.059-2-1		*****
Trimm Stephen J	210 1 Family Res		COUNTY TAXABLE VALUE		56,500	1- 18-14
220 Converse Rd	Norwood-Norfolk 406201	6,500	TOWN TAXABLE VALUE		56,500	
Winthrop, NY 13697	FRNT 200.00 DPTH 189.00	56,500	SCHOOL TAXABLE VALUE		56,500	
	ACRES 0.60		FD028 Norfolk Fire Dist		56,500 TO M	
	EAST-0331653 NRTH-1751923		LT022 Norfolk Light		56,500 TO M	
	DEED BOOK 2010 PG-15887		WD004 Raymondville Water		56,500 TO M	
	FULL MARKET VALUE	68,902	WD010 Norfolk Sewer Ext		56,500 TO M	
*****						
32.059-2-2	27 N Main St			32.059-2-2		*****
Gardner Emily	220 2 Family Res		COUNTY TAXABLE VALUE		28,000	1-100-10
224 Van Kennen Rd	Norwood-Norfolk 406201	8,500	TOWN TAXABLE VALUE		28,000	
Norfolk, NY 13667	Ice Cream Parlor	28,000	SCHOOL TAXABLE VALUE		28,000	
	99x130x25x54x74x76		FD028 Norfolk Fire Dist		28,000 TO M	
	FRNT 99.00 DPTH		LT022 Norfolk Light		28,000 TO M	
	ACRES 0.26		WD004 Raymondville Water		28,000 TO M	
	EAST-0331666 NRTH-1751797		WD010 Norfolk Sewer Ext		28,000 TO M	
	DEED BOOK 2010 PG-8887					
	FULL MARKET VALUE	34,146				
*****						

STATE OF NEW YORK  
COUNTY - St Lawrence  
TOWN - Norfolk  
SWIS - 406289

2 0 1 6 T E N T A T I V E A S S E S S M E N T R O L L  
T A X A B L E SECTION OF THE ROLL - 1

PAGE 555  
VALUATION DATE-JUL 01, 2015  
TAXABLE STATUS DATE-MAR 01, 2016

TAX MAP NUMBER SEQUENCE  
UNIFORM PERCENT OF VALUE IS 082.00  
UNIFORM PERCENT OF VALUE IS 082.00

TAX MAP PARCEL NUMBER	PROPERTY LOCATION & CLASS	ASSESSMENT	EXEMPTION CODE	COUNTY	TOWN	SCHOOL
CURRENT OWNERS NAME	SCHOOL DISTRICT	LAND	TAX DESCRIPTION	TAXABLE VALUE		
CURRENT OWNERS ADDRESS	PARCEL SIZE/GRID COORD	TOTAL	SPECIAL DISTRICTS	ACCOUNT NO.		
***** 32.059-2-3 *****						
	25 N Main St					1-128- 5
32.059-2-3	210 1 Family Res		Enhanced S 41834	0	0	20,600
Patrick Lindalu	Norwood-Norfolk 406201	4,900	COUNTY TAXABLE VALUE		20,600	
PO Box 42	FRNT 91.00 DPTH 130.00	20,600	TOWN TAXABLE VALUE		20,600	
Norfolk, NY 13667	ACRES 0.27		SCHOOL TAXABLE VALUE		0	
	EAST-0331606 NRTH-1751717		FD028 Norfolk Fire Dist		20,600	TO M
	DEED BOOK 2011 PG-17833		LT022 Norfolk Light		20,600	TO M
	FULL MARKET VALUE	25,122	WD004 Raymondville Water		20,600	TO M
			WD010 Norfolk Sewer Ext		20,600	TO M
***** 32.059-2-4 *****						
	23 N Main St					1-111-11
32.059-2-4	210 1 Family Res		Enhanced S 41834	0	0	28,800
Addison Marsha A	Norwood-Norfolk 406201	4,200	COUNTY TAXABLE VALUE		28,800	
23 N Main St	FRNT 65.00 DPTH 130.00	28,800	TOWN TAXABLE VALUE		28,800	
Norfolk, NY 13667-4208	ACRES 0.19 BANK8888869		SCHOOL TAXABLE VALUE		0	
	EAST-0331579 NRTH-1751630		FD028 Norfolk Fire Dist		28,800	TO M
	DEED BOOK 2015 PG-9651		LT022 Norfolk Light		28,800	TO M
	FULL MARKET VALUE	35,122	WD004 Raymondville Water		28,800	TO M
			WD010 Norfolk Sewer Ext		28,800	TO M
***** 32.059-2-5 *****						
	21 1/2 N Main St					1-111-10
32.059-2-5	210 1 Family Res		Basic Star 41854	0	0	24,600
Bond Rachael A	Norwood-Norfolk 406201	3,600	COUNTY TAXABLE VALUE		28,000	
Bond Mark O	FRNT 62.00 DPTH 130.00	28,000	TOWN TAXABLE VALUE		28,000	
21 1/2 N Main St	ACRES 0.19		SCHOOL TAXABLE VALUE		3,400	
Norfolk, NY 13667	EAST-0331586 NRTH-1751570		FD028 Norfolk Fire Dist		28,000	TO M
	DEED BOOK 2015 PG-2274		LT022 Norfolk Light		28,000	TO M
	FULL MARKET VALUE	34,146	WD004 Raymondville Water		80	TO M
			WD010 Norfolk Sewer Ext		28,000	TO M
***** 32.059-2-6.1 *****						
	21 N Main St					1- 96- 5
32.059-2-6.1	210 1 Family Res		Basic Star 41854	0	0	24,600
Shoen Thomas Ivan II	Norwood-Norfolk 406201	5,600	COUNTY TAXABLE VALUE		40,000	
Shoen Charity A	136x129x136x127	40,000	TOWN TAXABLE VALUE		40,000	
21 N Main St	FRNT 136.00 DPTH 129.00		SCHOOL TAXABLE VALUE		15,400	
Norfolk, NY 13667	ACRES 0.40 BANK8888150		FD028 Norfolk Fire Dist		40,000	TO M
	EAST-0331552 NRTH-1751476		LT022 Norfolk Light		40,000	TO M
	DEED BOOK 2009 PG-6332		WD004 Raymondville Water		40,000	TO M
	FULL MARKET VALUE	48,780	WD010 Norfolk Sewer Ext		40,000	TO M
*****						

STATE OF NEW YORK  
COUNTY - St Lawrence  
TOWN - Norfolk  
SWIS - 406289

2 0 1 6 T E N T A T I V E A S S E S S M E N T R O L L  
T A X A B L E SECTION OF THE ROLL - 1

PAGE 556  
VALUATION DATE-JUL 01, 2015  
TAXABLE STATUS DATE-MAR 01, 2016

TAX MAP NUMBER SEQUENCE  
UNIFORM PERCENT OF VALUE IS 082.00  
UNIFORM PERCENT OF VALUE IS 082.00

TAX MAP PARCEL NUMBER	PROPERTY LOCATION & CLASS	ASSESSMENT	EXEMPTION CODE	COUNTY	TOWN	SCHOOL
CURRENT OWNERS NAME	SCHOOL DISTRICT	LAND	TAX DESCRIPTION	TAXABLE VALUE		
CURRENT OWNERS ADDRESS	PARCEL SIZE/GRID COORD	TOTAL	SPECIAL DISTRICTS			ACCOUNT NO.
*****						
32.059-2-8	19 1/2 N Main St			32.059-2-8		1- 98-15
Doyle Weldon K (Estate)	270 Mfg housing		COUNTY TAXABLE VALUE	19,000		
% Ernest Doyle	Norwood-Norfolk 406201	4,100	TOWN TAXABLE VALUE	19,000		
85 County Route 59 Lot 36	FRNT 64.00 DPTH 130.00	19,000	SCHOOL TAXABLE VALUE	19,000		
Potsdam, NY 13676	ACRES 0.19		FD028 Norfolk Fire Dist	19,000 TO M		
	EAST-0331539 NRTH-1751377		LT022 Norfolk Light	19,000 TO M		
	DEED BOOK 960 PG-00579		WD004 Raymondville Water	19,000 TO M		
	FULL MARKET VALUE	23,171	WD010 Norfolk Sewer Ext	19,000 TO M		
*****						
32.059-2-9	19 N Main St			32.059-2-9		1- 98-12
Richards Robert	210 1 Family Res		VET WAR T 41123	0	5,625	0
Richards Nancy	Norwood-Norfolk 406201	5,700	VET WAR C 41122	0	5,625	0
19 N Main St	Ranch 136X131x123x130	37,500	Enhanced S 41834	0	0	37,500
Norfolk, NY 13667	FRNT 136.00 DPTH		COUNTY TAXABLE VALUE	31,875		
	ACRES 0.40		TOWN TAXABLE VALUE	31,875		
	EAST-0331533 NRTH-1751283		SCHOOL TAXABLE VALUE	0		
	DEED BOOK 2009 PG-10477		FD028 Norfolk Fire Dist	37,500 TO M		
	FULL MARKET VALUE	45,732	LT022 Norfolk Light	37,500 TO M		
			WD004 Raymondville Water	37,500 TO M		
			WD010 Norfolk Sewer Ext	37,500 TO M		
*****						
32.059-2-10	24 Furnace St			32.059-2-10		1- 45- 9
Gladding Ronald A	210 1 Family Res		VET WAR CT 41121	0	3,795	0
PO Box 14	Norwood-Norfolk 406201	7,200	VET DIS CT 41141	0	12,650	0
Norfolk, NY 13667	98x79x147x25x76x74x54x	25,300	Basic Star 41854	0	0	24,600
	25x20x194 Bungalow		COUNTY TAXABLE VALUE	8,855		
	FRNT 98.00 DPTH		TOWN TAXABLE VALUE	8,855		
	ACRES 0.78		SCHOOL TAXABLE VALUE	700		
	EAST-0331519 NRTH-1751863		FD028 Norfolk Fire Dist	25,300 TO M		
	DEED BOOK 2002 PG-7617		LT022 Norfolk Light	25,300 TO M		
	FULL MARKET VALUE	30,854	WD004 Raymondville Water	25,300 TO M		
			WD010 Norfolk Sewer Ext	25,300 TO M		
*****						
32.059-2-11	22 Furnace St			32.059-2-11		1-111- 3
Snyder Kay	210 1 Family Res		Enhanced S 41834	0	0	39,100
22 Furnace St	Norwood-Norfolk 406201	5,800	COUNTY TAXABLE VALUE	39,100		
Norfolk, NY 13667	118x172x139x141	39,100	TOWN TAXABLE VALUE	39,100		
	FRNT 118.00 DPTH 157.00		SCHOOL TAXABLE VALUE	0		
	ACRES 0.42		FD028 Norfolk Fire Dist	39,100 TO M		
	EAST-0331426 NRTH-1751830		LT022 Norfolk Light	39,100 TO M		
	DEED BOOK 739 PG-00210		WD004 Raymondville Water	39,100 TO M		
	FULL MARKET VALUE	47,683	WD010 Norfolk Sewer Ext	39,100 TO M		
*****						

STATE OF NEW YORK  
COUNTY - St Lawrence  
TOWN - Norfolk  
SWIS - 406289

2 0 1 6 T E N T A T I V E A S S E S S M E N T R O L L  
T A X A B L E SECTION OF THE ROLL - 1

PAGE 557  
VALUATION DATE-JUL 01, 2015  
TAXABLE STATUS DATE-MAR 01, 2016

TAX MAP NUMBER SEQUENCE  
UNIFORM PERCENT OF VALUE IS 082.00  
UNIFORM PERCENT OF VALUE IS 082.00

TAX MAP PARCEL NUMBER	PROPERTY LOCATION & CLASS	ASSESSMENT	EXEMPTION CODE	COUNTY	TOWN	SCHOOL
CURRENT OWNERS NAME	SCHOOL DISTRICT	LAND	TAX DESCRIPTION	TAXABLE VALUE		
CURRENT OWNERS ADDRESS	PARCEL SIZE/GRID COORD	TOTAL	SPECIAL DISTRICTS	ACCOUNT NO.		
***** 32.059-2-12 *****						
1 Elm Cir						1- 18- 3
32.059-2-12	210 1 Family Res		Basic Star 41854	0	0	24,600
Paige Lynda E	Norwood-Norfolk 406201	6,100	COUNTY TAXABLE VALUE			43,400
PO Box 435	104x42x139x16x20x178x133	43,400	TOWN TAXABLE VALUE			43,400
Norfolk, NY 13667	FRNT 104.00 DPTH		SCHOOL TAXABLE VALUE			18,800
	ACRES 0.48 BANK8888830		FD028 Norfolk Fire Dist			43,400 TO M
	EAST-0331453 NRTH-1751683		LT022 Norfolk Light			43,400 TO M
	DEED BOOK 2008 PG-7620		WD004 Raymondville Water			43,400 TO M
	FULL MARKET VALUE	52,927	WD010 Norfolk Sewer Ext			43,400 TO M
***** 32.059-2-13 *****						
3 Elm Cir						1- 72- 7
32.059-2-13	270 Mfg housing		COUNTY TAXABLE VALUE			17,500
Lashomb Carl	Norwood-Norfolk 406201	3,600	TOWN TAXABLE VALUE			17,500
1618 Main St	FRNT 49.00 DPTH 133.00	17,500	SCHOOL TAXABLE VALUE			17,500
Fairfax, VT 05454-9747	EAST-0331439 NRTH-1751583		FD028 Norfolk Fire Dist			17,500 TO M
	DEED BOOK 2015 PG-15524		LT022 Norfolk Light			17,500 TO M
	FULL MARKET VALUE	21,341	WD004 Raymondville Water			17,500 TO M
			WD010 Norfolk Sewer Ext			17,500 TO M
***** 32.059-2-14 *****						
5 Elm Cir						1- 80- 3
32.059-2-14	210 1 Family Res		Basic Star 41854	0	0	24,600
Bond Brian J Jr (LC)	Norwood-Norfolk 406201	4,900	COUNTY TAXABLE VALUE			47,200
Bond Hope E (LC)	86x133x90x132	47,200	TOWN TAXABLE VALUE			47,200
5 Elm Cir	FRNT 86.00 DPTH 133.00		SCHOOL TAXABLE VALUE			22,600
Norfolk, NY 13667	ACRES 0.26		FD028 Norfolk Fire Dist			47,200 TO M
	EAST-0331419 NRTH-1751507		LT022 Norfolk Light			47,200 TO M
	DEED BOOK 2011 PG-19192		WD004 Raymondville Water			47,200 TO M
	FULL MARKET VALUE	57,561	WD010 Norfolk Sewer Ext			47,200 TO M
***** 32.059-2-15 *****						
7 Elm Cir						1- 24- 3
32.059-2-15	210 1 Family Res		Basic Star 41854	0	0	24,600
Haggett Karen Lynn	Norwood-Norfolk 406201	6,800	COUNTY TAXABLE VALUE			43,100
3 Eastview Heights	214x132x223x128	43,100	TOWN TAXABLE VALUE			43,100
Norfolk, NY 13667	FRNT 214.00 DPTH 130.00		SCHOOL TAXABLE VALUE			18,500
	ACRES 0.63		FD028 Norfolk Fire Dist			43,100 TO M
	EAST-0331399 NRTH-1751363		LT022 Norfolk Light			43,100 TO M
	DEED BOOK 1045 PG-00257		WD004 Raymondville Water			43,100 TO M
	FULL MARKET VALUE	52,561	WD010 Norfolk Sewer Ext			43,100 TO M
*****						



STATE OF NEW YORK  
COUNTY - St Lawrence  
TOWN - Norfolk  
SWIS - 406289

2 0 1 6 T E N T A T I V E A S S E S S M E N T R O L L  
T A X A B L E SECTION OF THE ROLL - 1

PAGE 558  
VALUATION DATE-JUL 01, 2015  
TAXABLE STATUS DATE-MAR 01, 2016

TAX MAP NUMBER SEQUENCE  
UNIFORM PERCENT OF VALUE IS 082.00  
UNIFORM PERCENT OF VALUE IS 082.00

TAX MAP PARCEL NUMBER	PROPERTY LOCATION & CLASS	ASSESSMENT	EXEMPTION CODE	COUNTY	TOWN	SCHOOL
CURRENT OWNERS NAME	SCHOOL DISTRICT	LAND	TAX DESCRIPTION	TAXABLE VALUE		
CURRENT OWNERS ADDRESS	PARCEL SIZE/GRID COORD	TOTAL	SPECIAL DISTRICTS			ACCOUNT NO.
*****						
32.059-2-17.1	12 Rogers Dr			32.059-2-17.1		*****
Palmer Eric A	210 1 Family Res		Basic Star 41854	0	0	1- 70-10.2
12 Rogers Dr	Norwood-Norfolk 406201	8,800	COUNTY TAXABLE VALUE	78,400	0	24,600
Norfolk, NY 13667-3125	Sunnyview Acres	78,400	TOWN TAXABLE VALUE	78,400		
	Lot 17 & 18		SCHOOL TAXABLE VALUE	53,800		
	262x64x79x265x145		FD028 Norfolk Fire Dist	78,400	TO M	
	FRNT 262.00 DPTH		LT022 Norfolk Light	78,400	TO M	
	ACRES 0.88		WS001 Norfolk Water&Sewer	78,400	TO M	
	EAST-0331159 NRTH-1751183					
	DEED BOOK 2011 PG-10749					
	FULL MARKET VALUE	95,610				
*****						
32.059-2-18.2	5 Thomas Ave			32.059-2-18.2		*****
Berger Martin R	210 1 Family Res		Basic Star 41854	0	0	1- 70-10.6
Berger Nancy S	Norwood-Norfolk 406201	6,300	COUNTY TAXABLE VALUE	109,900	0	24,600
5 Thomas Ave	Lot 9 & 10	109,900	TOWN TAXABLE VALUE	109,900		
Norfolk, NY 13667	122x172x235x238x140		SCHOOL TAXABLE VALUE	85,300		
	FRNT 122.00 DPTH		FD028 Norfolk Fire Dist	109,900	TO M	
	ACRES 0.98 BANK8888111		LT022 Norfolk Light	109,900	TO M	
	EAST-0331326 NRTH-1751163		WD004 Raymondville Water	109,900	TO M	
	DEED BOOK 2013 PG-15141		WD010 Norfolk Sewer Ext	109,900	TO M	
	FULL MARKET VALUE	134,024				
*****						
32.059-2-18.3	6 Thomas Ave			32.059-2-18.3		*****
Payton George D Sr	270 Mfg housing		Basic Star 41854	0	0	1- 70-10.8
Payton Debra L	Norwood-Norfolk 406201	3,500	COUNTY TAXABLE VALUE	63,000	0	24,600
6 Thomas Ave	2004 Doublewide	63,000	TOWN TAXABLE VALUE	63,000		
Norfolk, NY 13667	FRNT 125.00 DPTH 120.00		SCHOOL TAXABLE VALUE	38,400		
	ACRES 0.34		FD028 Norfolk Fire Dist	63,000	TO M	
	EAST-0331399 NRTH-1750697		LT022 Norfolk Light	63,000	TO M	
	DEED BOOK 2012 PG-9615		WD004 Raymondville Water	63,000	TO M	
	FULL MARKET VALUE	76,829	WD010 Norfolk Sewer Ext	63,000	TO M	
*****						
32.059-2-18.4	Thomas Ave			32.059-2-18.4		*****
Berger Martin R	311 Res vac land		COUNTY TAXABLE VALUE	4,100		1- 70-10.9
Berger Nancy S	Norwood-Norfolk 406201	4,100	TOWN TAXABLE VALUE	4,100		
5 Thomas Ave	2 Lots-7 & 8	4,100	SCHOOL TAXABLE VALUE	4,100		
Norfolk, NY 13667	70x142x172x40x328x118		FD028 Norfolk Fire Dist	4,100	TO M	
	FRNT 70.00 DPTH		LT022 Norfolk Light	4,100	TO M	
	ACRES 0.73 BANK8888111		WD004 Raymondville Water	4,100	TO M	
	EAST-0331479 NRTH-1751050		WD010 Norfolk Sewer Ext	4,100	TO M	
	DEED BOOK 2013 PG-15141					
	FULL MARKET VALUE	5,000				
*****						

STATE OF NEW YORK  
 COUNTY - St Lawrence  
 TOWN - Norfolk  
 SWIS - 406289

2 0 1 6 T E N T A T I V E A S S E S S M E N T R O L L  
 T A X A B L E SECTION OF THE ROLL - 1

PAGE 559  
 VALUATION DATE-JUL 01, 2015  
 TAXABLE STATUS DATE-MAR 01, 2016

TAX MAP NUMBER SEQUENCE  
 UNIFORM PERCENT OF VALUE IS 082.00  
 UNIFORM PERCENT OF VALUE IS 082.00

TAX MAP PARCEL NUMBER	PROPERTY LOCATION & CLASS	ASSESSMENT	EXEMPTION CODE	COUNTY	TOWN	SCHOOL
CURRENT OWNERS NAME	SCHOOL DISTRICT	LAND	TAX DESCRIPTION	TAXABLE VALUE		ACCOUNT NO.
CURRENT OWNERS ADDRESS	PARCEL SIZE/GRID COORD	TOTAL	SPECIAL DISTRICTS			
*****						
32.059-2-18.11	Thomas Ave 311 Res vac land		COUNTY TAXABLE VALUE	3,500		1- 70-10.5
Todd Natalie A (LU)	Norwood-Norfolk 406201	3,500	TOWN TAXABLE VALUE	3,500		
PO Box 633	Sunnyview Acres	3,500	SCHOOL TAXABLE VALUE	3,500		
Norfolk, NY 13667-0633	Lot 6		FD028 Norfolk Fire Dist	3,500 TO M		
	FRNT 125.00 DPTH 130.00		LT022 Norfolk Light	3,500 TO M		
	ACRES 0.37		WD004 Raymondville Water	3,500 TO M		
	EAST-0331419 NRTH-1750817		WD010 Norfolk Sewer Ext	3,500 TO M		
	DEED BOOK 2014 PG-13674					
	FULL MARKET VALUE	4,268				
*****						
32.059-2-19	8 Rogers Dr 210 1 Family Res		VET WAR T 41123	0	7,380	0
Fayette Larry J	Norwood-Norfolk 406201	5,700	Enhanced S 41834	0	0	53,550
Fayette Catherine	.4 Ar	95,100	VET WAR C 41122	0	9,840	0
PO Box 307	FRNT 120.00 DPTH 140.00		COUNTY TAXABLE VALUE	85,260		
Norfolk, NY 13667	ACRES 0.38		TOWN TAXABLE VALUE	87,720		
	EAST-0331112 NRTH-1750870		SCHOOL TAXABLE VALUE	41,550		
	FULL MARKET VALUE	115,976	FD028 Norfolk Fire Dist	95,100 TO M		
			LT022 Norfolk Light	95,100 TO M		
			WS001 Norfolk Water&Sewer	95,100 TO M		
*****						
32.059-2-20	4 Rogers Dr 210 1 Family Res		Basic Star 41854	0	0	1- 70-10.7 24,600
Ashley Amanda L	Norwood-Norfolk 406201	5,900	COUNTY TAXABLE VALUE	72,000		
PO Box 315	FRNT 125.00 DPTH	72,000	TOWN TAXABLE VALUE	72,000		
Norfolk, NY 13667-0315	ACRES 0.42		SCHOOL TAXABLE VALUE	47,400		
	EAST-0331205 NRTH-1750663		FD028 Norfolk Fire Dist	72,000 TO M		
	DEED BOOK 2013 PG-18530		LT022 Norfolk Light	72,000 TO M		
	FULL MARKET VALUE	87,805	WS001 Norfolk Water&Sewer	72,000 TO M		
*****						
32.059-2-21.1	SH 56 311 Res vac land		COUNTY TAXABLE VALUE	3,300		1- 69-12
Molnar George	Norwood-Norfolk 406201	3,300	TOWN TAXABLE VALUE	3,300		
Molnar Nina	95x130x85x120	3,300	SCHOOL TAXABLE VALUE	3,300		
2 Eastview Hgts	FRNT 95.00 DPTH 125.00		FD028 Norfolk Fire Dist	3,300 TO M		
Norfolk, NY 13667	EAST-0331386 NRTH-1750310		LT022 Norfolk Light	3,300 TO M		
	DEED BOOK 915 PG-00488		WS001 Norfolk Water&Sewer	3,300 TO M		
	FULL MARKET VALUE	4,024				
*****						

STATE OF NEW YORK  
COUNTY - St Lawrence  
TOWN - Norfolk  
SWIS - 406289

2 0 1 6 T E N T A T I V E A S S E S S M E N T R O L L  
T A X A B L E SECTION OF THE ROLL - 1

PAGE 560  
VALUATION DATE-JUL 01, 2015  
TAXABLE STATUS DATE-MAR 01, 2016

TAX MAP NUMBER SEQUENCE  
UNIFORM PERCENT OF VALUE IS 082.00  
UNIFORM PERCENT OF VALUE IS 082.00

TAX MAP PARCEL NUMBER	PROPERTY LOCATION & CLASS	ASSESSMENT	EXEMPTION CODE	COUNTY	TOWN	SCHOOL
CURRENT OWNERS NAME	SCHOOL DISTRICT	LAND	TAX DESCRIPTION	TAXABLE VALUE		
CURRENT OWNERS ADDRESS	PARCEL SIZE/GRID COORD	TOTAL	SPECIAL DISTRICTS	ACCOUNT NO.		
*****						
32.059-2-22	4,4 1/2 E High St			32.059-2-22		1-130- 2
McGinnis Jean	411 Apartment		VET COM T 41133	0	0	12,300
4 E High St	Norwood-Norfolk 406201	5,400	VET COM C 41132	0	16,400	0
Norfolk, NY 13667	Colonial & In Ground Pool	88,050	COUNTY TAXABLE VALUE			71,650
	FRNT 95.00 DPTH 156.00		TOWN TAXABLE VALUE			75,750
	BANK8888869		SCHOOL TAXABLE VALUE			88,050
	EAST-0331145 NRTH-1750277		FD028 Norfolk Fire Dist			88,050 TO M
	DEED BOOK 888 PG-00407		LT022 Norfolk Light			88,050 TO M
	FULL MARKET VALUE	107,378	WS001 Norfolk Water&Sewer			88,050 TO M
*****						
32.059-2-23	6 E High St			32.059-2-23		1-126- 4
Wray Clarence D	210 1 Family Res		Enhanced S 41834	0	0	53,550
6 E High St	Norwood-Norfolk 406201	6,200	VET WAR T 41123	0	0	7,380
Norfolk, NY 13667	FRNT 125.00 DPTH 175.00	84,300	VET WAR C 41122	0	9,840	0
	ACRES 0.50		COUNTY TAXABLE VALUE			74,460
	EAST-0331012 NRTH-1750370		TOWN TAXABLE VALUE			76,920
	DEED BOOK 1999 PG-22139		SCHOOL TAXABLE VALUE			30,750
	FULL MARKET VALUE	102,805	FD028 Norfolk Fire Dist			84,300 TO M
			LT022 Norfolk Light			84,300 TO M
			WS001 Norfolk Water&Sewer			84,300 TO M
*****						
32.059-2-24	8 E High St			32.059-2-24		1- 70-11
Lavigne Robert	210 1 Family Res		Enhanced S 41834	0	0	53,550
PO Box 206	Norwood-Norfolk 406201	6,200	Vet Eligib 41101	0	3,972	3,972
Norfolk, NY 13667	FRNT 125.00 DPTH 175.00	82,000	COUNTY TAXABLE VALUE			78,028
	ACRES 0.50		TOWN TAXABLE VALUE			78,028
	EAST-0330892 NRTH-1750417		SCHOOL TAXABLE VALUE			28,450
	DEED BOOK 780 PG-00379		FD028 Norfolk Fire Dist			82,000 TO M
	FULL MARKET VALUE	100,000	LT022 Norfolk Light			82,000 TO M
			WS001 Norfolk Water&Sewer			82,000 TO M
*****						
32.059-2-25	1 Rogers Dr			32.059-2-25		1- 10- 8
Hunter Adam J	210 1 Family Res		Basic Star 41854	0	0	24,600
Hunter Jennifer L	Norwood-Norfolk 406201	6,000	COUNTY TAXABLE VALUE			122,200
1 Rogers Dr	95x73x20x250x214	122,200	TOWN TAXABLE VALUE			122,200
Norfolk, NY 13667	FRNT 95.00 DPTH		SCHOOL TAXABLE VALUE			97,600
	ACRES 0.48		FD028 Norfolk Fire Dist			122,200 TO M
	EAST-0331032 NRTH-1750497		LT022 Norfolk Light			122,200 TO M
	DEED BOOK 2009 PG-4639		WS001 Norfolk Water&Sewer			122,200 TO M
	FULL MARKET VALUE	149,024				
*****						

STATE OF NEW YORK  
COUNTY - St Lawrence  
TOWN - Norfolk  
SWIS - 406289

2 0 1 6 T E N T A T I V E A S S E S S M E N T R O L L  
T A X A B L E SECTION OF THE ROLL - 1

PAGE 561  
VALUATION DATE-JUL 01, 2015  
TAXABLE STATUS DATE-MAR 01, 2016

TAX MAP NUMBER SEQUENCE  
UNIFORM PERCENT OF VALUE IS 082.00  
UNIFORM PERCENT OF VALUE IS 082.00

TAX MAP PARCEL NUMBER	PROPERTY LOCATION & CLASS	ASSESSMENT	EXEMPTION CODE	COUNTY	TOWN	SCHOOL
CURRENT OWNERS NAME	SCHOOL DISTRICT	LAND	TAX DESCRIPTION	TAXABLE VALUE		
CURRENT OWNERS ADDRESS	PARCEL SIZE/GRID COORD	TOTAL	SPECIAL DISTRICTS	ACCOUNT NO.		
*****						
32.059-2-26	3 Rogers Dr 210 1 Family Res		Basic Star 41854	0	0	0 24,600
Martin Nichole T	Norwood-Norfolk 406201	6,000	COUNTY TAXABLE VALUE			77,000
3 Rogers Dr	105x214x118x161	77,000	TOWN TAXABLE VALUE			77,000
Norfolk, NY 13667	FRNT 105.00 DPTH 188.00		SCHOOL TAXABLE VALUE			52,400
	ACRES 0.45 BANK8888111		FD028 Norfolk Fire Dist			77,000 TO M
	EAST-0330972 NRTH-1750583		LT022 Norfolk Light			77,000 TO M
	DEED BOOK 2008 PG-21845		WS001 Norfolk Water&Sewer			77,000 TO M
	FULL MARKET VALUE	93,902				
*****						
32.059-2-27	10,10 1/2 E High St 220 2 Family Res		COUNTY TAXABLE VALUE			44,400
Agnew Stephen R	Norwood-Norfolk 406201	6,400	TOWN TAXABLE VALUE			44,400
241 Cook Rd	119x175x118x40x118x175	44,400	SCHOOL TAXABLE VALUE			44,400
Norwood, NY 13668	FRNT 119.00 DPTH		FD028 Norfolk Fire Dist			44,400 TO M
	ACRES 0.58		LT022 Norfolk Light			44,400 TO M
	EAST-0330811 NRTH-1750470		WS001 Norfolk Water&Sewer			44,400 TO M
	DEED BOOK 986 PG-00069					
	FULL MARKET VALUE	54,146				
*****						
32.059-2-28	12 E High St 210 1 Family Res		Basic Star 41854	0	0	0 24,600
Fiacco Douglas M	Norwood-Norfolk 406201	4,900	COUNTY TAXABLE VALUE			33,500
Buschbascher Tiffany T	FRNT 75.00 DPTH 150.00	33,500	TOWN TAXABLE VALUE			33,500
12 E High St	ACRES 0.26 BANK8888869		SCHOOL TAXABLE VALUE			8,900
Norfolk, NY 13667	EAST-0330711 NRTH-1750490		FD028 Norfolk Fire Dist			33,500 TO M
	DEED BOOK 2006 PG-16590		LT022 Norfolk Light			33,500 TO M
	FULL MARKET VALUE	40,854	WS001 Norfolk Water&Sewer			33,500 TO M
*****						
32.059-2-29	E High St 311 Res vac land		COUNTY TAXABLE VALUE			6,800
Lavigne Kenneth	Norwood-Norfolk 406201	6,800	TOWN TAXABLE VALUE			6,800
PO Box 236	1.25ar	6,800	SCHOOL TAXABLE VALUE			6,800
Norfolk, NY 13667	149x247x47x129x175		FD028 Norfolk Fire Dist			6,800 TO M
	FRNT 149.00 DPTH		LT022 Norfolk Light			6,800 TO M
	ACRES 0.69		WS001 Norfolk Water&Sewer			6,800 TO M
	EAST-0330618 NRTH-1750577					
	DEED BOOK 1019 PG-01119					
	FULL MARKET VALUE	8,293				
*****						

STATE OF NEW YORK  
COUNTY - St Lawrence  
TOWN - Norfolk  
SWIS - 406289

2 0 1 6 T E N T A T I V E A S S E S S M E N T R O L L  
T A X A B L E SECTION OF THE ROLL - 1

PAGE 562  
VALUATION DATE-JUL 01, 2015  
TAXABLE STATUS DATE-MAR 01, 2016

TAX MAP NUMBER SEQUENCE  
UNIFORM PERCENT OF VALUE IS 082.00  
UNIFORM PERCENT OF VALUE IS 082.00

TAX MAP PARCEL NUMBER	PROPERTY LOCATION & CLASS	ASSESSMENT	EXEMPTION CODE	COUNTY	TOWN	SCHOOL
CURRENT OWNERS NAME	SCHOOL DISTRICT	LAND	TAX DESCRIPTION	TAXABLE VALUE		
CURRENT OWNERS ADDRESS	PARCEL SIZE/GRID COORD	TOTAL	SPECIAL DISTRICTS			ACCOUNT NO.
*****						
	16 E High St			32.059-2-30		*****
32.059-2-30	210 1 Family Res		Basic Star 41854	0	0	1- 20-11
Munson Gregory H	Norwood-Norfolk 406201	4,400	COUNTY TAXABLE VALUE		33,900	
Munson Karis	Old Style	33,900	TOWN TAXABLE VALUE		33,900	
PO Box 326	FRNT 60.00 DPTH 135.00		SCHOOL TAXABLE VALUE		9,300	
Norfolk, NY 13667	ACRES 0.19		FD028 Norfolk Fire Dist		33,900 TO M	
	EAST-0330504 NRTH-1750590		LT022 Norfolk Light		33,900 TO M	
	DEED BOOK 1086 PG-1113		WS001 Norfolk Water&Sewer		33,900 TO M	
	FULL MARKET VALUE	41,341				
*****						
	5 Rogers Dr			32.059-2-31		*****
32.059-2-31	210 1 Family Res		Basic Star 41854	0	0	24,600
Molnar Eric P	Norwood-Norfolk 406201	5,700	COUNTY TAXABLE VALUE		64,800	
Molnar Joanne	ACRES 0.40	64,800	TOWN TAXABLE VALUE		64,800	
PO Box 365	EAST-0330925 NRTH-1750703		SCHOOL TAXABLE VALUE		40,200	
Norfolk, NY 13667	DEED BOOK 2006 PG-19922		FD028 Norfolk Fire Dist		64,800 TO M	
	FULL MARKET VALUE	79,024	LT022 Norfolk Light		64,800 TO M	
			WS001 Norfolk Water&Sewer		64,800 TO M	
*****						
	7 Rogers Dr			32.059-2-32		*****
32.059-2-32	210 1 Family Res		COUNTY TAXABLE VALUE		45,000	
Lavigne Kenneth	Norwood-Norfolk 406201	6,500	TOWN TAXABLE VALUE		45,000	
Lavigne Laura	Res Under Construction	45,000	SCHOOL TAXABLE VALUE		45,000	
PO Box 236	ACRES 1.56		FD028 Norfolk Fire Dist		45,000 TO M	
Norfolk, NY 13667	EAST-0330765 NRTH-1750770		LT022 Norfolk Light		45,000 TO M	
	DEED BOOK 915 PG-00738		WS001 Norfolk Water&Sewer		45,000 TO M	
	FULL MARKET VALUE	54,878				
*****						
	9 Rogers Dr			32.059-2-34.1		*****
32.059-2-34.1	210 1 Family Res		COUNTY TAXABLE VALUE		75,000	1- 50-12
Colbert Daniel M	Norwood-Norfolk 406201	6,200	TOWN TAXABLE VALUE		75,000	
9 Rogers Dr	Sunnyview Subdivision	75,000	SCHOOL TAXABLE VALUE		75,000	
Norfolk, NY 13662-4109	Lot 22 & 23		FD028 Norfolk Fire Dist		75,000 TO M	
	143x150x132x190x154		LT022 Norfolk Light		75,000 TO M	
	FRNT 143.00 DPTH		WS001 Norfolk Water&Sewer		75,000 TO M	
	ACRES 0.93 BANK8888830					
	EAST-0330858 NRTH-1750957					
	DEED BOOK 2015 PG-12594					
	FULL MARKET VALUE	91,463				
*****						

STATE OF NEW YORK  
COUNTY - St Lawrence  
TOWN - Norfolk  
SWIS - 406289

2 0 1 6 T E N T A T I V E A S S E S S M E N T R O L L  
T A X A B L E SECTION OF THE ROLL - 1

PAGE 563  
VALUATION DATE-JUL 01, 2015  
TAXABLE STATUS DATE-MAR 01, 2016

TAX MAP NUMBER SEQUENCE  
UNIFORM PERCENT OF VALUE IS 082.00  
UNIFORM PERCENT OF VALUE IS 082.00

TAX MAP PARCEL NUMBER	PROPERTY LOCATION & CLASS	ASSESSMENT	EXEMPTION CODE	COUNTY	TOWN	SCHOOL	ACCOUNT NO.
CURRENT OWNERS NAME	SCHOOL DISTRICT	LAND	TAX DESCRIPTION	TAXABLE VALUE			
CURRENT OWNERS ADDRESS	PARCEL SIZE/GRID COORD	TOTAL	SPECIAL DISTRICTS				
*****							
32.059-2-35	11 Rogers Dr						1- 98- 3
Rheume Thomas	210 1 Family Res		Enhanced S 41834	0	0	0	53,550
Rheume Cynthia	Norwood-Norfolk 406201	5,700	COUNTY TAXABLE VALUE			75,000	
PO Box 331	Ranch	75,000	TOWN TAXABLE VALUE			75,000	
Norfolk, NY 13667	67x50x154x150x145		SCHOOL TAXABLE VALUE			21,450	
	FRNT 67.00 DPTH		FD028 Norfolk Fire Dist			75,000	TO M
	ACRES 0.40		LT022 Norfolk Light			75,000	TO M
	EAST-0330892 NRTH-1751137		WS001 Norfolk Water&Sewer			75,000	TO M
	DEED BOOK 877 PG-984						
	FULL MARKET VALUE	91,463					
*****							
32.059-2-36.1	15 Rogers Dr						
Murray Samuel	210 1 Family Res		COUNTY TAXABLE VALUE			75,700	
Murray Todd	Norwood-Norfolk 406201	5,700	TOWN TAXABLE VALUE			75,700	
PO Box 98	120x145x150x148	75,700	SCHOOL TAXABLE VALUE			75,700	
Norfolk, NY 13667-0098	FRNT 120.00 DPTH 147.00		FD028 Norfolk Fire Dist			75,700	TO M
	ACRES 0.45		LT022 Norfolk Light			75,700	TO M
	EAST-0330998 NRTH-1751370		WS001 Norfolk Water&Sewer			75,700	TO M
	DEED BOOK 2008 PG-15886						
	FULL MARKET VALUE	92,317					
*****							
32.059-2-36.2	13 Rogers Dr						
White Wayne J	210 1 Family Res		COUNTY TAXABLE VALUE			80,000	
White Trevor John	Norwood-Norfolk 406201	5,700	TOWN TAXABLE VALUE			80,000	
45 Churchill Ave	FRNT 125.00 DPTH 143.00	80,000	SCHOOL TAXABLE VALUE			80,000	
Massena, NY 13662-1630	ACRES 0.42		FD028 Norfolk Fire Dist			80,000	TO M
	EAST-0330958 NRTH-1751243		LT022 Norfolk Light			80,000	TO M
	DEED BOOK 2005 PG-18412		WS001 Norfolk Water&Sewer			80,000	TO M
	FULL MARKET VALUE	97,561					
*****							
32.059-2-37	6 Elm Cir						1-126- 3
Stender Kurt Michael	210 1 Family Res		COUNTY TAXABLE VALUE			26,400	
18 East Ave	Norwood-Norfolk 406201	6,000	TOWN TAXABLE VALUE			26,400	
Cortland, NY 13045	165x125x137x125	26,400	SCHOOL TAXABLE VALUE			26,400	
	FRNT 165.00 DPTH 125.00		FD028 Norfolk Fire Dist			26,400	TO M
	ACRES 0.47		LT022 Norfolk Light			26,400	TO M
	EAST-0331072 NRTH-1751497		WD004 Raymondville Water			26,400	TO M
	DEED BOOK 2013 PG-2500		WD010 Norfolk Sewer Ext			26,400	TO M
	FULL MARKET VALUE	32,195					
*****							

STATE OF NEW YORK  
COUNTY - St Lawrence  
TOWN - Norfolk  
SWIS - 406289

2 0 1 6 T E N T A T I V E A S S E S S M E N T R O L L  
T A X A B L E SECTION OF THE ROLL - 1

PAGE 564  
VALUATION DATE-JUL 01, 2015  
TAXABLE STATUS DATE-MAR 01, 2016

TAX MAP NUMBER SEQUENCE  
UNIFORM PERCENT OF VALUE IS 082.00  
UNIFORM PERCENT OF VALUE IS 082.00

TAX MAP PARCEL NUMBER	PROPERTY LOCATION & CLASS	ASSESSMENT	EXEMPTION CODE	COUNTY	TOWN	SCHOOL
CURRENT OWNERS NAME	SCHOOL DISTRICT	LAND	TAX DESCRIPTION	TAXABLE VALUE		
CURRENT OWNERS ADDRESS	PARCEL SIZE/GRID COORD	TOTAL	SPECIAL DISTRICTS	ACCOUNT NO.		
***** 32.059-2-38 *****						
4 Elm Cir						1-116-13
32.059-2-38	210 1 Family Res		COUNTY TAXABLE VALUE	25,600		
Kissam John P	Norwood-Norfolk 406201	5,400	TOWN TAXABLE VALUE	25,600		
Kissam Deborah R	FRNT 127.00 DPTH 125.00	25,600	SCHOOL TAXABLE VALUE	25,600		
53 Harden Dr	ACRES 0.36		FD028 Norfolk Fire Dist	25,600	TO M	
Lagrangeville, NY 12540	EAST-0331132 NRTH-1751630		LT022 Norfolk Light	25,600	TO M	
	DEED BOOK 2012 PG-14724		WD004 Raymondville Water	25,600	TO M	
	FULL MARKET VALUE	31,220	WD010 Norfolk Sewer Ext	25,600	TO M	
***** 32.059-2-39 *****						
2 Elm Cir						1- 82- 7
32.059-2-39	210 1 Family Res		COUNTY TAXABLE VALUE	29,700		
Gouyou Paula	Norwood-Norfolk 406201	6,000	TOWN TAXABLE VALUE	29,700		
2 Elm Cir	55x167x125x87x143	29,700	SCHOOL TAXABLE VALUE	29,700		
Norfolk, NY 13667-4294	FRNT 55.00 DPTH		FD028 Norfolk Fire Dist	29,700	TO M	
	ACRES 0.47		LT022 Norfolk Light	29,700	TO M	
	EAST-0331185 NRTH-1751743		WD004 Raymondville Water	29,700	TO M	
	DEED BOOK 2009 PG-18064		WD010 Norfolk Sewer Ext	29,700	TO M	
	FULL MARKET VALUE	36,220				
***** 32.059-2-42 *****						
1 Thomas Ave						
32.059-2-42	210 1 Family Res		Enhanced S 41834	0	0	53,550
Todd Natalie A (LU)	Norwood-Norfolk 406201	6,100	Vet Eligib 41101	0	33,933	0
PO Box 633	Sunnyview Subdiv Lot 12	94,000	COUNTY TAXABLE VALUE	60,067		
Norfolk, NY 13667-0633	Raised Ranch & Pool		TOWN TAXABLE VALUE	60,067		
	191x57x22x166		SCHOOL TAXABLE VALUE	40,450		
	FRNT 191.00 DPTH 112.00		FD028 Norfolk Fire Dist	94,000	TO M	
	ACRES 0.48		LT022 Norfolk Light	94,000	TO M	
	EAST-0331259 NRTH-1750830		WD004 Raymondville Water	94,000	TO M	
	DEED BOOK 2014 PG-13674		WD010 Norfolk Sewer Ext	94,000	TO M	
	FULL MARKET VALUE	114,634				
***** 32.059-2-43 *****						
2 Thomas Ave						
32.059-2-43	210 1 Family Res		Enhanced S 41834	0	0	53,550
Hayes Sara	Norwood-Norfolk 406201	6,100	Vet Eligib 41101	0	11,636	0
PO Box 401	83x190x100x161x174	86,300	COUNTY TAXABLE VALUE	74,664		
Norfolk, NY 13667	FRNT 83.00 DPTH		TOWN TAXABLE VALUE	74,664		
	ACRES 0.62 BANK8888830		SCHOOL TAXABLE VALUE	32,750		
	EAST-0331346 NRTH-1750450		FD028 Norfolk Fire Dist	86,300	TO M	
	DEED BOOK 1094 PG-15		LT022 Norfolk Light	86,300	TO M	
	FULL MARKET VALUE	105,244	WD004 Raymondville Water	86,300	TO M	
			WD010 Norfolk Sewer Ext	86,300	TO M	
*****						

STATE OF NEW YORK  
COUNTY - St Lawrence  
TOWN - Norfolk  
SWIS - 406289

2 0 1 6 T E N T A T I V E A S S E S S M E N T R O L L  
T A X A B L E SECTION OF THE ROLL - 1

PAGE 565  
VALUATION DATE-JUL 01, 2015  
TAXABLE STATUS DATE-MAR 01, 2016

TAX MAP NUMBER SEQUENCE  
UNIFORM PERCENT OF VALUE IS 082.00  
UNIFORM PERCENT OF VALUE IS 082.00

TAX MAP PARCEL NUMBER	PROPERTY LOCATION & CLASS	ASSESSMENT	EXEMPTION CODE	COUNTY	TOWN	SCHOOL
CURRENT OWNERS NAME	SCHOOL DISTRICT	LAND	TAX DESCRIPTION	TAXABLE VALUE		
CURRENT OWNERS ADDRESS	PARCEL SIZE/GRID COORD	TOTAL	SPECIAL DISTRICTS	ACCOUNT NO.		
***** 32.059-2-44 *****						
	4 Thomas Ave					
32.059-2-44	210 1 Family Res		Basic Star 41854	0	0	24,600
Jones Robert F	Norwood-Norfolk 406201	6,000	COUNTY TAXABLE VALUE			65,000
Rowe-Jones Ellen E	78x189x190x238	65,000	TOWN TAXABLE VALUE			65,000
4 Thomas Ave	FRNT 78.00 DPTH		SCHOOL TAXABLE VALUE			40,400
Norfolk, NY 13667	ACRES 0.53 BANK8888209		FD028 Norfolk Fire Dist			65,000 TO M
	EAST-0331392 NRTH-1750583		LT022 Norfolk Light			65,000 TO M
	DEED BOOK 2012 PG-11332		WD004 Raymondville Water			65,000 TO M
	FULL MARKET VALUE	79,268	WD010 Norfolk Sewer Ext			65,000 TO M
***** 32.059-2-45 *****						
	10 Rogers Dr					
32.059-2-45	210 1 Family Res		CW_15_VET/ 41161	0	9,300	9,300 0
Gately Dorothy J (LU)	Norwood-Norfolk 406201	5,900	Enhanced S 41834	0	0	53,550
PO Box 351	Sunnyview Subdiv Lot 16	62,000	COUNTY TAXABLE VALUE			52,700
Norfolk, NY 13667	192x145x73x140		TOWN TAXABLE VALUE			52,700
	FRNT 192.00 DPTH 143.00		SCHOOL TAXABLE VALUE			8,450
	ACRES 0.45		FD028 Norfolk Fire Dist			62,000 TO M
	EAST-0331072 NRTH-1751017		LT022 Norfolk Light			62,000 TO M
	DEED BOOK 2012 PG-20175		WS001 Norfolk Water&Sewer			62,000 TO M
	FULL MARKET VALUE	75,610				
***** 32.059-2-46.1 *****						
	2 E High St					
32.059-2-46.1	652 Govt bldgs		COUNTY TAXABLE VALUE			150,000
Lawrence William R	Norwood-Norfolk 406201	12,100	TOWN TAXABLE VALUE			150,000
PO Box 476	U.s. Post Office (Leased)	150,000	SCHOOL TAXABLE VALUE			150,000
Norfolk, NY 13667	345x126x79x130x170		FD028 Norfolk Fire Dist			150,000 TO M
	FRNT 170.00 DPTH		LT022 Norfolk Light			150,000 TO M
	ACRES 0.72		WS001 Norfolk Water&Sewer			150,000 TO M
	EAST-0331306 NRTH-1750210					
	DEED BOOK 1056 PG-765					
	FULL MARKET VALUE	182,927				
***** 32.059-2-47 *****						
	Rogers Dr					
32.059-2-47	311 Res vac land		COUNTY TAXABLE VALUE			4,100
McGinnis Jean O	Norwood-Norfolk 406201	4,100	TOWN TAXABLE VALUE			4,100
4 E High St	Sunnyview Subdiv Lot 2	4,100	SCHOOL TAXABLE VALUE			4,100
Norfolk, NY 13667	160x82x174x85xi Vacant		FD028 Norfolk Fire Dist			4,100 TO M
	ACRES 0.62 BANK8888869		LT022 Norfolk Light			4,100 TO M
	EAST-0331225 NRTH-1750397		WS001 Norfolk Water&Sewer			4,100 TO M
	DEED BOOK 2008 PG-17190					
	FULL MARKET VALUE	5,000				
*****						



STATE OF NEW YORK  
COUNTY - St Lawrence  
TOWN - Norfolk  
SWIS - 406289

2 0 1 6 T E N T A T I V E A S S E S S M E N T R O L L  
T A X A B L E SECTION OF THE ROLL - 1

PAGE 566  
VALUATION DATE-JUL 01, 2015  
TAXABLE STATUS DATE-MAR 01, 2016

TAX MAP NUMBER SEQUENCE  
UNIFORM PERCENT OF VALUE IS 082.00  
UNIFORM PERCENT OF VALUE IS 082.00

TAX MAP PARCEL NUMBER	PROPERTY LOCATION & CLASS	ASSESSMENT	EXEMPTION CODE	COUNTY	TOWN	SCHOOL
CURRENT OWNERS NAME	SCHOOL DISTRICT	LAND	TAX DESCRIPTION	TAXABLE VALUE		
CURRENT OWNERS ADDRESS	PARCEL SIZE/GRID COORD	TOTAL	SPECIAL DISTRICTS	ACCOUNT NO.		
*****						
32.059-2-49	6 Rogers Dr 210 1 Family Res		Basic Star 41854	0	0	0 24,600
Berger Matthew L	Norwood-Norfolk 406201	5,700	COUNTY TAXABLE VALUE		95,600	
PO Box 66	Sunnyview Subdiv	95,600	TOWN TAXABLE VALUE		95,600	
Norfolk, NY 13667	FRNT 125.00 DPTH 140.00 ACRES 0.40 BANK8888111		SCHOOL TAXABLE VALUE		71,000	
	EAST-0331145 NRTH-1750757		FD028 Norfolk Fire Dist		95,600	TO M
	DEED BOOK 2008 PG-13071		LT022 Norfolk Light		95,600	TO M
	FULL MARKET VALUE	116,585	WS001 Norfolk Water&Sewer		95,600	TO M
*****						
32.059-2-50	3 Thomas Ave 210 1 Family Res		Basic Star 41854	0	0	0 24,600
Gravelin-Vari Julie R	Norwood-Norfolk 406201	6,000	COUNTY TAXABLE VALUE		96,000	
3 Thomas Ave	Sunnyview Subdiv Lot 11	96,000	TOWN TAXABLE VALUE		96,000	
Norfolk, NY 13667	60x73x166x29x73x27x139 FRNT 60.00 DPTH		SCHOOL TAXABLE VALUE		71,400	
	ACRES 0.47 BANK8888830		FD028 Norfolk Fire Dist		96,000	TO M
	EAST-0331252 NRTH-1750990		LT022 Norfolk Light		96,000	TO M
	DEED BOOK 2012 PG-12402		WD004 Raymondville Water		96,000	TO M
	FULL MARKET VALUE	117,073	WD010 Norfolk Sewer Ext		96,000	TO M
*****						
32.059-3-1.1	32,32 1/2, 36 N Main St 220 2 Family Res		Basic Star 41854	0	0	0 24,600
Donnelly Maureen L	Norwood-Norfolk 406201	7,000	COUNTY TAXABLE VALUE		126,300	
PO Box 247	Duplex 1976	126,300	TOWN TAXABLE VALUE		126,300	
Norfolk, NY 13667	2 Fam & 1992 Doublewide 5.65ar		SCHOOL TAXABLE VALUE		101,700	
	FRNT 525.00 DPTH		FD028 Norfolk Fire Dist		126,300	TO M
	ACRES 3.00		LT022 Norfolk Light		126,300	TO M
	EAST-0331918 NRTH-1751886		WD004 Raymondville Water		126,300	TO M
	DEED BOOK 2004 PG-10933		WD010 Norfolk Sewer Ext		126,300	TO M
	FULL MARKET VALUE	154,024				
*****						
32.059-3-1.2	686 CR 38 443 Feed sales		COUNTY TAXABLE VALUE		120,400	
Lytle Cindy	Norwood-Norfolk 406201	16,500	TOWN TAXABLE VALUE		120,400	
26 River St	FRNT 175.00 DPTH	120,400	SCHOOL TAXABLE VALUE		120,400	
Norwood, NY 13668-1011	ACRES 2.00		FD028 Norfolk Fire Dist		120,400	TO M
	EAST-0332121 NRTH-1751873		LT022 Norfolk Light		120,400	TO M
	DEED BOOK 2010 PG-12195		WD004 Raymondville Water		120,400	TO M
	FULL MARKET VALUE	146,829				
*****						

STATE OF NEW YORK  
COUNTY - St Lawrence  
TOWN - Norfolk  
SWIS - 406289

2 0 1 6 T E N T A T I V E A S S E S S M E N T R O L L  
T A X A B L E SECTION OF THE ROLL - 1

PAGE 567  
VALUATION DATE-JUL 01, 2015  
TAXABLE STATUS DATE-MAR 01, 2016

TAX MAP NUMBER SEQUENCE  
UNIFORM PERCENT OF VALUE IS 082.00  
UNIFORM PERCENT OF VALUE IS 082.00

TAX MAP PARCEL NUMBER	PROPERTY LOCATION & CLASS	ASSESSMENT	EXEMPTION CODE	COUNTY	TOWN	SCHOOL
CURRENT OWNERS NAME	SCHOOL DISTRICT	LAND	TAX DESCRIPTION	TAXABLE VALUE		
CURRENT OWNERS ADDRESS	PARCEL SIZE/GRID COORD	TOTAL	SPECIAL DISTRICTS	ACCOUNT NO.		
***** 32.059-3-3.1 *****						
	28 N Main St					1-113-11
32.059-3-3.1	464 Office bldg.		COUNTY TAXABLE VALUE	66,600		
Strait Russell B	Norwood-Norfolk 406201	22,300	TOWN TAXABLE VALUE	66,600		
PO Box 706	2ar Ins Bldg	66,600	SCHOOL TAXABLE VALUE	66,600		
Norfolk, NY 13667	ACRES 7.10		FD028 Norfolk Fire Dist	66,600	TO M	
	EAST-0332051 NRTH-1751263		LT022 Norfolk Light	66,600	TO M	
	DEED BOOK 1095 PG-768		WD004 Raymondville Water	66,600	TO M	
	FULL MARKET VALUE	81,220	WD010 Norfolk Sewer Ext	66,600	TO M	
***** 32.059-3-5 *****						
	24 N Main St					1- 86- 9
32.059-3-5	210 1 Family Res		VET COM C 41132	0	16,400	0
Gonthier Gilbert Y	Norwood-Norfolk 406201	7,800	VET COM T 41133	0	0	12,300
Gonthier Carol	FRNT 200.00 DPTH 200.00	71,800	Basic Star 41854	0	0	0
24 N Main St	ACRES 0.92		COUNTY TAXABLE VALUE	55,400		24,600
Norfolk, NY 13667	EAST-0331706 NRTH-1750950		TOWN TAXABLE VALUE	59,500		
	DEED BOOK 2000 PG-24948		SCHOOL TAXABLE VALUE	47,200		
	FULL MARKET VALUE	87,561	FD028 Norfolk Fire Dist	71,800	TO M	
			LT022 Norfolk Light	71,800	TO M	
			WS001 Norfolk Water&Sewer	71,800	TO M	
***** 32.059-3-6 *****						
	22 N Main St					1- 89- 1
32.059-3-6	270 Mfg housing		Basic Star 41854	0	0	24,600
Borland Rachelle A	Norwood-Norfolk 406201	6,000	COUNTY TAXABLE VALUE	26,000		
PO Box 368	Trailer	26,000	TOWN TAXABLE VALUE	26,000		
Norfolk, NY 13667	FRNT 100.00 DPTH 200.00		SCHOOL TAXABLE VALUE	1,400		
	ACRES 0.46		FD028 Norfolk Fire Dist	26,000	TO M	
	EAST-0331653 NRTH-1750783		LT022 Norfolk Light	26,000	TO M	
	DEED BOOK 2005 PG-3310		WS001 Norfolk Water&Sewer	26,000	TO M	
	FULL MARKET VALUE	31,707				
***** 32.059-3-7.1 *****						
	20 N Main St					1- 49- 1
32.059-3-7.1	314 Rural vac<10		COUNTY TAXABLE VALUE	5,800		
Borland Rachelle A	Norwood-Norfolk 406201	5,800	TOWN TAXABLE VALUE	5,800		
PO Box 368	2 Trailers	5,800	SCHOOL TAXABLE VALUE	5,800		
Norfolk, NY 13667	FRNT 100.00 DPTH 175.00		FD028 Norfolk Fire Dist	5,800	TO M	
	ACRES 0.46		LT022 Norfolk Light	5,800	TO M	
	EAST-0331633 NRTH-1750690		WS001 Norfolk Water&Sewer	5,800	TO M	
	DEED BOOK 2005 PG-3311					
	FULL MARKET VALUE	7,073				
*****						

STATE OF NEW YORK  
COUNTY - St Lawrence  
TOWN - Norfolk  
SWIS - 406289

2 0 1 6 T E N T A T I V E A S S E S S M E N T R O L L  
T A X A B L E SECTION OF THE ROLL - 1

PAGE 568  
VALUATION DATE-JUL 01, 2015  
TAXABLE STATUS DATE-MAR 01, 2016

TAX MAP NUMBER SEQUENCE  
UNIFORM PERCENT OF VALUE IS 082.00  
UNIFORM PERCENT OF VALUE IS 082.00

TAX MAP PARCEL NUMBER	PROPERTY LOCATION & CLASS	ASSESSMENT	EXEMPTION CODE	COUNTY	TOWN	SCHOOL
CURRENT OWNERS NAME	SCHOOL DISTRICT	LAND	TAX DESCRIPTION	TAXABLE VALUE		
CURRENT OWNERS ADDRESS	PARCEL SIZE/GRID COORD	TOTAL	SPECIAL DISTRICTS	ACCOUNT NO.		
*****						
32.059-3-9	18 N Main St			32.059-3-9		1- 42- 2
Frederick Bruce B	210 1 Family Res		Basic Star 41854	0	0	24,600
PO Box 317	Norwood-Norfolk 406201	5,500	COUNTY TAXABLE VALUE		50,600	
Norfolk, NY 13667	FRNT 100.00 DPTH 150.00	50,600	TOWN TAXABLE VALUE		50,600	
	ACRES 0.34		SCHOOL TAXABLE VALUE		26,000	
	EAST-0331606 NRTH-1750590		FD028 Norfolk Fire Dist		50,600 TO M	
	DEED BOOK 2014 PG-15401		LT022 Norfolk Light		50,600 TO M	
	FULL MARKET VALUE	61,707	WS001 Norfolk Water&Sewer		50,600 TO M	
*****						
32.059-3-10	16 N Main St			32.059-3-10		1-119- 1.2
Sharlow Francis L	270 Mfg housing		Enhanced S 41834	0	0	19,600
16 N Main St	Norwood-Norfolk 406201	5,500	COUNTY TAXABLE VALUE		19,600	
Norfolk, NY 13667	Trailer	19,600	TOWN TAXABLE VALUE		19,600	
	FRNT 100.00 DPTH 150.00		SCHOOL TAXABLE VALUE		0	
	ACRES 0.34		FD028 Norfolk Fire Dist		19,600 TO M	
	EAST-0331586 NRTH-1750483		LT022 Norfolk Light		19,600 TO M	
	DEED BOOK 945 PG-00719		WS001 Norfolk Water&Sewer		19,600 TO M	
	FULL MARKET VALUE	23,902				
*****						
32.059-4-4	13 Adams Rd			32.059-4-4		1- 67- 6.2
Pelkey Stephen	210 1 Family Res		COUNTY TAXABLE VALUE		53,600	
Pelkey Deborah	Norwood-Norfolk 406201	6,000	TOWN TAXABLE VALUE		53,600	
13 Adams Rd	FRNT 100.00 DPTH 200.00	53,600	SCHOOL TAXABLE VALUE		53,600	
Norfolk, NY 13667	ACRES 0.45		FD028 Norfolk Fire Dist		53,600 TO M	
	EAST-0332608 NRTH-1749943		LT022 Norfolk Light		53,600 TO M	
	DEED BOOK 892 PG-00861		WD011 Norfolk Water Dist		53,600 TO M	
	FULL MARKET VALUE	65,366				
*****						
32.059-4-5	15 Adams Rd			32.059-4-5		1- 67- 6.1
LaShomb Jeannine	210 1 Family Res		Aged - All 41800	0	19,800	19,800
15 Adams Rd	Norwood-Norfolk 406201	6,800	Enhanced S 41834	0	0	19,800
Norfolk, NY 13667	ACRES 2.49	39,600	COUNTY TAXABLE VALUE		19,800	
	EAST-0332822 NRTH-1749963		TOWN TAXABLE VALUE		19,800	
	DEED BOOK 796 PG-00064		SCHOOL TAXABLE VALUE		0	
	FULL MARKET VALUE	48,293	FD028 Norfolk Fire Dist		39,600 TO M	
			LT022 Norfolk Light		39,600 TO M	
			WD011 Norfolk Water Dist		39,600 TO M	
*****						
32.059-5-1	3 Adams Rd			32.059-5-1		1- 24- 8
Foster Bernard S	210 1 Family Res		COUNTY TAXABLE VALUE		31,100	
Passino Barbara	Norwood-Norfolk 406201	3,800	TOWN TAXABLE VALUE		31,100	
81 Elliott Rd	FRNT 79.00 DPTH 72.00	31,100	SCHOOL TAXABLE VALUE		31,100	
Madrid, NY 13660-3262	EAST-0331677 NRTH-1750090		FD028 Norfolk Fire Dist		31,100 TO M	
	DEED BOOK 1107 PG-468		LT022 Norfolk Light		31,100 TO M	
	FULL MARKET VALUE	37,927	WS001 Norfolk Water&Sewer		31,100 TO M	
*****						

STATE OF NEW YORK  
COUNTY - St Lawrence  
TOWN - Norfolk  
SWIS - 406289

2 0 1 6 T E N T A T I V E A S S E S S M E N T R O L L  
T A X A B L E SECTION OF THE ROLL - 1

PAGE 569  
VALUATION DATE-JUL 01, 2015  
TAXABLE STATUS DATE-MAR 01, 2016

TAX MAP NUMBER SEQUENCE  
UNIFORM PERCENT OF VALUE IS 082.00  
UNIFORM PERCENT OF VALUE IS 082.00

TAX MAP PARCEL NUMBER	PROPERTY LOCATION & CLASS	ASSESSMENT	EXEMPTION CODE	COUNTY	TOWN	SCHOOL
CURRENT OWNERS NAME	SCHOOL DISTRICT	LAND	TAX DESCRIPTION	TAXABLE VALUE		
CURRENT OWNERS ADDRESS	PARCEL SIZE/GRID COORD	TOTAL	SPECIAL DISTRICTS			ACCOUNT NO.
***** 32.059-5-2 *****						
	5 Adams Rd					1- 88- 5
32.059-5-2	210 1 Family Res		VET WAR C 41122	0	2,685	0
Kellison Patrick E	Norwood-Norfolk 406201	4,800	VET WAR T 41123	0	0	2,685
5 Adams Rd	120'x96' (D)	17,900	Enhanced S 41834	0	0	17,900
Norfolk, NY 13667	FRNT 120.00 DPTH 83.00		COUNTY TAXABLE VALUE		15,215	
	EAST-0331778 NRTH-1750070		TOWN TAXABLE VALUE		15,215	
	DEED BOOK 2009 PG-13491		SCHOOL TAXABLE VALUE		0	
	FULL MARKET VALUE	21,829	FD028 Norfolk Fire Dist		17,900	TO M
			LT022 Norfolk Light		17,900	TO M
			WS001 Norfolk Water&Sewer		17,900	TO M
***** 32.059-6-6.11 *****						
	11 E High St					1-129-11
32.059-6-6.11	210 1 Family Res		COUNTY TAXABLE VALUE		35,100	
Mullen Jason A	Norwood-Norfolk 406201	7,400	TOWN TAXABLE VALUE		35,100	
PO Box 192	FRNT 115.00 DPTH 225.00	35,100	SCHOOL TAXABLE VALUE		35,100	
Norfolk, NY 13667	BANK8888830		FD028 Norfolk Fire Dist		35,100	TO M
	EAST-0330398 NRTH-1750400		LT022 Norfolk Light		35,100	TO M
	DEED BOOK 2013 PG-12485		WS001 Norfolk Water&Sewer		35,100	TO M
	FULL MARKET VALUE	42,805				
***** 32.059-6-6.12 *****						
	E High St					
32.059-6-6.12	314 Rural vac<10		COUNTY TAXABLE VALUE		500	
Plumb Kenneth J Sr	Norwood-Norfolk 406201	500	TOWN TAXABLE VALUE		500	
PO Box 5	FRNT 17.00 DPTH 248.00	500	SCHOOL TAXABLE VALUE		500	
Norfolk, NY 13667-0005	EAST-0330472 NRTH-1750402		FD028 Norfolk Fire Dist		500	TO M
	DEED BOOK 2016 PG-1006		LT022 Norfolk Light		500	TO M
	FULL MARKET VALUE	610	WS001 Norfolk Water&Sewer		500	TO M
***** 32.059-6-7 *****						
	9 E High St					1- 83-14
32.059-6-7	210 1 Family Res		Enhanced S 41834	0	0	38,880
Plumb Kenneth J Sr	Norwood-Norfolk 406201	5,200	COUNTY TAXABLE VALUE		38,880	
PO Box 5	66x262x67x247	38,880	TOWN TAXABLE VALUE		38,880	
Norfolk, NY 13667	FRNT 66.00 DPTH 247.00		SCHOOL TAXABLE VALUE		0	
	ACRES 0.39		FD028 Norfolk Fire Dist		38,880	TO M
	EAST-0330479 NRTH-1750330		LT022 Norfolk Light		38,880	TO M
	DEED BOOK 2010 PG-1449		WS001 Norfolk Water&Sewer		38,880	TO M
	FULL MARKET VALUE	47,415				
***** 32.059-6-8 *****						
	7 E High St					1-124-11
32.059-6-8	210 1 Family Res		COUNTY TAXABLE VALUE		75,200	
Wing James Jr	Norwood-Norfolk 406201	5,200	TOWN TAXABLE VALUE		75,200	
7825 State Highway 56	66x273x72x262	75,200	SCHOOL TAXABLE VALUE		75,200	
Norwood, NY 13668	FRNT 66.00 DPTH 262.00		FD028 Norfolk Fire Dist		75,200	TO M
	ACRES 0.41		LT022 Norfolk Light		75,200	TO M
	EAST-0330538 NRTH-1750304		WS001 Norfolk Water&Sewer		75,200	TO M
	DEED BOOK 653 PG-00335					
	FULL MARKET VALUE	91,707				
*****						

STATE OF NEW YORK  
COUNTY - St Lawrence  
TOWN - Norfolk  
SWIS - 406289

2 0 1 6 T E N T A T I V E A S S E S S M E N T R O L L  
T A X A B L E SECTION OF THE ROLL - 1

PAGE 570  
VALUATION DATE-JUL 01, 2015  
TAXABLE STATUS DATE-MAR 01, 2016

TAX MAP NUMBER SEQUENCE  
UNIFORM PERCENT OF VALUE IS 082.00  
UNIFORM PERCENT OF VALUE IS 082.00

TAX MAP PARCEL NUMBER	PROPERTY LOCATION & CLASS	ASSESSMENT	EXEMPTION CODE	COUNTY	TOWN	SCHOOL
CURRENT OWNERS NAME	SCHOOL DISTRICT	LAND	TAX DESCRIPTION	TAXABLE VALUE		
CURRENT OWNERS ADDRESS	PARCEL SIZE/GRID COORD	TOTAL	SPECIAL DISTRICTS	ACCOUNT NO.		
***** 32.059-7-1 *****						
9 Adams Rd						1-129- 5
32.059-7-1	210 1 Family Res		Basic Star 41854	0	0	24,600
Lashway Donna L	Norwood-Norfolk 406201	6,300	COUNTY TAXABLE VALUE		41,400	
9 Adams Rd	FRNT 150.00 DPTH 125.00	41,400	TOWN TAXABLE VALUE		41,400	
Norfolk, NY 13667	EAST-0332225 NRTH-1750004		SCHOOL TAXABLE VALUE		16,800	
	DEED BOOK 2005 PG-17612		FD028 Norfolk Fire Dist		41,400 TO M	
	FULL MARKET VALUE	50,488	LT022 Norfolk Light		41,400 TO M	
			WD011 Norfolk Water Dist		41,400 TO M	
***** 32.059-7-2 *****						
11 Adams Rd						1- 82- 1
32.059-7-2	270 Mfg housing		VET COM C 41132	0	8,200	0
Moody Georgina A (LU)	Norwood-Norfolk 406201	7,800	VET COM T 41133	0	0	8,200
11 Adams Rd	FRNT 166.00 DPTH 125.00	32,800	Enhanced S 41834	0	0	32,800
Norfolk, NY 13667	EAST-0332381 NRTH-1749972		COUNTY TAXABLE VALUE		24,600	
	DEED BOOK 2015 PG-3764		TOWN TAXABLE VALUE		24,600	
	FULL MARKET VALUE	40,000	SCHOOL TAXABLE VALUE		0	
			FD028 Norfolk Fire Dist		32,800 TO M	
			WD011 Norfolk Water Dist		32,800 TO M	
*****						

STATE OF NEW YORK  
 COUNTY - St Lawrence  
 TOWN - Norfolk  
 SWIS - 406289

2 0 1 6 T E N T A T I V E A S S E S S M E N T R O L L  
 T A X A B L E S E C T I O N O F T H E R O L L - 1  
 M A P S E C T I O N - 032  
 S U B - S E C T I O N - 059  
 U N I F O R M P E R C E N T O F V A L U E I S 082.00

PAGE 571  
 VALUATION DATE-JUL 01, 2015  
 TAXABLE STATUS DATE-MAR 01, 2016  
 RPS150/V04/L015  
 CURRENT DATE 4/26/2016

\*\*\* S P E C I A L D I S T R I C T S U M M A R Y \*\*\*

CODE	DISTRICT NAME	TOTAL PARCELS	EXTENSION TYPE	EXTENSION VALUE	AD VALOREM VALUE	EXEMPT AMOUNT	TAXABLE VALUE
FD028	Norfolk Fire D	76	TOTAL M		3992,030		3992,030
LT022	Norfolk Light	75	TOTAL M		3959,230		3959,230
WD004	Raymondville W	31	TOTAL M		1543,980		1543,980
WD010	Norfolk Sewer	30	TOTAL M		1451,500		1451,500
WD011	Norfolk Water	4	TOTAL M		167,400		167,400
WS001	Norfolk Water&	41	TOTAL M		2252,730		2252,730

\*\*\* S C H O O L D I S T R I C T S U M M A R Y \*\*\*

CODE	DISTRICT NAME	TOTAL PARCELS	ASSESSED LAND	ASSESSED TOTAL	EXEMPT AMOUNT	TOTAL TAXABLE	STAR AMOUNT	STAR TAXABLE
406201	Norwood-Norfolk	76	470,200	3992,030	19,800	3972,230	1512,580	2459,650
	S U B - T O T A L	76	470,200	3992,030	19,800	3972,230	1512,580	2459,650
	T O T A L	76	470,200	3992,030	19,800	3972,230	1512,580	2459,650

\*\*\* S Y S T E M C O D E S S U M M A R Y \*\*\*

NO SYSTEM EXEMPTIONS AT THIS LEVEL

\*\*\* E X E M P T I O N S U M M A R Y \*\*\*

CODE	DESCRIPTION	TOTAL PARCELS	COUNTY	TOWN	SCHOOL
41101	Vet Eligib	3	49,541	49,541	
41121	VET WAR CT	1	3,795	3,795	
41122	VET WAR C	4	27,990		
41123	VET WAR T	4		23,070	
41132	VET COM C	5	60,450		
41133	VET COM T	5		52,250	
41141	VET DIS CT	1	12,650	12,650	
41161	CW_15_VET/	2	19,140	19,140	
41800	Aged - All	1	19,800	19,800	19,800

STATE OF NEW YORK  
 COUNTY - St Lawrence  
 TOWN - Norfolk  
 SWIS - 406289

2 0 1 6 T E N T A T I V E A S S E S S M E N T R O L L  
 T A X A B L E S E C T I O N O F T H E R O L L - 1  
 M A P S E C T I O N - 0 3 2  
 S U B - S E C T I O N - 0 5 9  
 U N I F O R M P E R C E N T O F V A L U E I S 0 8 2 . 0 0

PAGE 572  
 VALUATION DATE-JUL 01, 2015  
 TAXABLE STATUS DATE-MAR 01, 2016  
 RPS150/V04/L015  
 CURRENT DATE 4/26/2016

\*\*\* E X E M P T I O N S U M M A R Y \*\*\*

CODE	DESCRIPTION	TOTAL PARCELS	COUNTY	TOWN	SCHOOL
41834	Enhanced S	20			799,180
41854	Basic Star	29			713,400
	T O T A L	75	193,366	180,246	1532,380

\*\*\* G R A N D T O T A L S \*\*\*

ROLL SEC	DESCRIPTION	TOTAL PARCELS	ASSESSED LAND	ASSESSED TOTAL	TAXABLE COUNTY	TAXABLE TOWN	TAXABLE SCHOOL	STAR TAXABLE
1	TAXABLE	76	470,200	3992,030	3798,664	3811,784	3972,230	2459,650

STATE OF NEW YORK  
COUNTY - St Lawrence  
TOWN - Norfolk  
SWIS - 406289

2 0 1 6 T E N T A T I V E A S S E S S M E N T R O L L  
T A X A B L E SECTION OF THE ROLL - 1

PAGE 573  
VALUATION DATE-JUL 01, 2015  
TAXABLE STATUS DATE-MAR 01, 2016

TAX MAP NUMBER SEQUENCE  
UNIFORM PERCENT OF VALUE IS 082.00  
UNIFORM PERCENT OF VALUE IS 082.00

TAX MAP PARCEL NUMBER	PROPERTY LOCATION & CLASS	ASSESSMENT	EXEMPTION CODE	COUNTY	TOWN	SCHOOL
CURRENT OWNERS NAME	SCHOOL DISTRICT	LAND	TAX DESCRIPTION	TAXABLE VALUE		
CURRENT OWNERS ADDRESS	PARCEL SIZE/GRID COORD	TOTAL	SPECIAL DISTRICTS			ACCOUNT NO.
***** 32.066-1-1 *****						
9 Sober St						1- 41-15
32.066-1-1	311 Res vac land		COUNTY TAXABLE VALUE	3,500		
Fraser Leon A	Norwood-Norfolk 406201	3,500	TOWN TAXABLE VALUE	3,500		
Fraser Anita J	FRNT 82.00 DPTH 198.00	3,500	SCHOOL TAXABLE VALUE	3,500		
11 Sober St	ACRES 0.37		FD028 Norfolk Fire Dist	3,500 TO M		
Norfolk, NY 13667	EAST-0327745 NRTH-1749870		LT022 Norfolk Light	3,500 TO M		
	DEED BOOK 1112 PG-941		WS001 Norfolk Water&Sewer	3,500 TO M		
	FULL MARKET VALUE	4,268				
***** 32.066-1-2 *****						
11 Sober St						1- 42- 1
32.066-1-2	210 1 Family Res		Vet Eligib 41101	0	15,536	15,536 0
Fraser Leon	Norwood-Norfolk 406201	5,500	Enhanced S 41834	0	0	0 53,550
Fraser Anita	FRNT 82.00 DPTH 198.00	60,000	COUNTY TAXABLE VALUE	44,464		
11 Sober St	ACRES 0.37		TOWN TAXABLE VALUE	44,464		
Norfolk, NY 13667	EAST-0327725 NRTH-1749790		SCHOOL TAXABLE VALUE	6,450		
	DEED BOOK 588 PG-00555		FD028 Norfolk Fire Dist	60,000 TO M		
	FULL MARKET VALUE	73,171	LT022 Norfolk Light	60,000 TO M		
			WS001 Norfolk Water&Sewer	60,000 TO M		
***** 32.066-1-3 *****						
8 Clinton St						1- 97- 7
32.066-1-3	210 1 Family Res		Basic Star 41854	0	0	0 24,600
McGrath Beth M	Norwood-Norfolk 406201	5,300	COUNTY TAXABLE VALUE	74,000		
8 Clinton St	Ranch	74,000	TOWN TAXABLE VALUE	74,000		
Norfolk, NY 13667	FRNT 99.00 DPTH 139.00		SCHOOL TAXABLE VALUE	49,400		
	BANK8888830		FD028 Norfolk Fire Dist	74,000 TO M		
	EAST-0327892 NRTH-1749783		LT022 Norfolk Light	74,000 TO M		
	DEED BOOK 2009 PG-2676		WS001 Norfolk Water&Sewer	74,000 TO M		
	FULL MARKET VALUE	90,244				
***** 32.066-1-4.1 *****						
8 Hutchins St						1- 67-13
32.066-1-4.1	210 1 Family Res		Enhanced S 41834	0	0	0 53,550
Lashway Shirley M (LU)	Norwood-Norfolk 406201	6,300	COUNTY TAXABLE VALUE	69,100		
8 Hutchins St	FRNT 120.00 DPTH 198.00	69,100	TOWN TAXABLE VALUE	69,100		
Norfolk, NY 13667	EAST-0327943 NRTH-1749894		SCHOOL TAXABLE VALUE	15,550		
	DEED BOOK 2003 PG-14220		FD028 Norfolk Fire Dist	69,100 TO M		
	FULL MARKET VALUE	84,268	LT022 Norfolk Light	69,100 TO M		
			WS001 Norfolk Water&Sewer	69,100 TO M		
***** 32.066-1-5 *****						
10 Hutchins St						1- 60- 4
32.066-1-5	210 1 Family Res		Enhanced S 41834	0	0	0 53,550
King Bernard	Norwood-Norfolk 406201	5,300	VET WAR T 41123	0	0	7,380 0
King Loris	FRNT 99.00 DPTH 139.00	87,400	VET WAR C 41122	0	9,840	0 0
PO Box 421	ACRES 0.31		COUNTY TAXABLE VALUE	77,560		
Norfolk, NY 13667	EAST-0327992 NRTH-1749737		TOWN TAXABLE VALUE	80,020		
	DEED BOOK 674 PG-00063		SCHOOL TAXABLE VALUE	33,850		
	FULL MARKET VALUE	106,585	FD028 Norfolk Fire Dist	87,400 TO M		
			LT022 Norfolk Light	87,400 TO M		
			WS001 Norfolk Water&Sewer	87,400 TO M		
*****						



STATE OF NEW YORK  
 COUNTY - St Lawrence  
 TOWN - Norfolk  
 SWIS - 406289

2 0 1 6 T E N T A T I V E A S S E S S M E N T R O L L  
 T A X A B L E SECTION OF THE ROLL - 1

PAGE 574  
 VALUATION DATE-JUL 01, 2015  
 TAXABLE STATUS DATE-MAR 01, 2016

TAX MAP NUMBER SEQUENCE  
 UNIFORM PERCENT OF VALUE IS 082.00  
 UNIFORM PERCENT OF VALUE IS 082.00

TAX MAP PARCEL NUMBER	PROPERTY LOCATION & CLASS	ASSESSMENT	EXEMPTION CODE-----	COUNTY-----	TOWN-----	SCHOOL
CURRENT OWNERS NAME	SCHOOL DISTRICT	LAND	TAX DESCRIPTION	TAXABLE VALUE		ACCOUNT NO.
CURRENT OWNERS ADDRESS	PARCEL SIZE/GRID COORD	TOTAL	SPECIAL DISTRICTS			
*****						
32.066-1-6	11 Clinton St			32.066-1-6		*****
Francis Anthony J	210 1 Family Res		Basic Star 41854	0	0	1-106- 4
11 Clinton St	Norwood-Norfolk 406201	6,100	COUNTY TAXABLE VALUE		85,400	
Norfolk, NY 13667	FRNT 105.00 DPTH 198.00	85,400	TOWN TAXABLE VALUE		85,400	
	ACRES 0.47		SCHOOL TAXABLE VALUE		60,800	
	EAST-0032791 NRTH-0174954		FD028 Norfolk Fire Dist		85,400 TO M	
	DEED BOOK 2012 PG-2745		LT022 Norfolk Light		85,400 TO M	
	FULL MARKET VALUE	104,146	WS001 Norfolk Water&Sewer		85,400 TO M	
*****						
32.066-1-7	13 Clinton St			32.066-1-7		*****
Manley Martin	210 1 Family Res		Basic Star 41854	0	0	1- 75-14
Manley Sarah	Norwood-Norfolk 406201	6,100	COUNTY TAXABLE VALUE		72,000	
13 Clinton St	FRNT 105.00 DPTH 198.00	72,000	TOWN TAXABLE VALUE		72,000	
Norfolk, NY 13667	ACRES 0.47		SCHOOL TAXABLE VALUE		47,400	
	EAST-0327825 NRTH-1749570		FD028 Norfolk Fire Dist		72,000 TO M	
	DEED BOOK 890 PG-00629		LT022 Norfolk Light		72,000 TO M	
	FULL MARKET VALUE	87,805	WS001 Norfolk Water&Sewer		72,000 TO M	
*****						
32.066-1-8	Clinton St			32.066-1-8		*****
Murray Jeffrey J	311 Res vac land		COUNTY TAXABLE VALUE		6,000	1-112- 3
39 Crosbie Rd	Norwood-Norfolk 406201	6,000	TOWN TAXABLE VALUE		6,000	
Potsdam, NY 13676	Vacant Land	6,000	SCHOOL TAXABLE VALUE		6,000	
	FRNT 99.00 DPTH 220.00		FD028 Norfolk Fire Dist		6,000 TO M	
	ACRES 0.50 BANK8888209		LT022 Norfolk Light		6,000 TO M	
	EAST-0327698 NRTH-1749643		WS001 Norfolk Water&Sewer		6,000 TO M	
	DEED BOOK 2006 PG-545					
	FULL MARKET VALUE	7,317				
*****						
32.066-1-9	17 Sober St			32.066-1-9		*****
Murray Jeffrey J	210 1 Family Res		COUNTY TAXABLE VALUE		53,700	1-112- 2
39 Crosbie Rd	Norwood-Norfolk 406201	6,000	TOWN TAXABLE VALUE		53,700	
Potsdam, NY 13676	FRNT 99.00 DPTH 220.00	53,700	SCHOOL TAXABLE VALUE		53,700	
	BANK8888209		FD028 Norfolk Fire Dist		53,700 TO M	
	EAST-0327658 NRTH-1749550		LT022 Norfolk Light		53,700 TO M	
	DEED BOOK 2006 PG-545		WS001 Norfolk Water&Sewer		53,700 TO M	
	FULL MARKET VALUE	65,488				
*****						
32.066-1-10	19 Sober St			32.066-1-10		*****
Putman Jimmi Lee	210 1 Family Res		Basic Star 41854	0	0	1- 93- 6
Alpert Alana M	Norwood-Norfolk 406201	6,900	COUNTY TAXABLE VALUE		98,900	
19 Sober St	Raised Ranch/ingr Pool	98,900	TOWN TAXABLE VALUE		98,900	
Norfolk, NY 13667	FRNT 140.00 DPTH 263.00		SCHOOL TAXABLE VALUE		74,300	
	ACRES 0.84 BANK8888830		FD028 Norfolk Fire Dist		98,900 TO M	
	EAST-0327671 NRTH-1749410		LT022 Norfolk Light		98,900 TO M	
	DEED BOOK 2013 PG-12638		WS001 Norfolk Water&Sewer		98,900 TO M	
	FULL MARKET VALUE	120,610				
*****						

STATE OF NEW YORK  
 COUNTY - St Lawrence  
 TOWN - Norfolk  
 SWIS - 406289

2 0 1 6 T E N T A T I V E A S S E S S M E N T R O L L  
 T A X A B L E SECTION OF THE ROLL - 1

PAGE 575  
 VALUATION DATE-JUL 01, 2015  
 TAXABLE STATUS DATE-MAR 01, 2016

TAX MAP NUMBER SEQUENCE  
 UNIFORM PERCENT OF VALUE IS 082.00  
 UNIFORM PERCENT OF VALUE IS 082.00

TAX MAP PARCEL NUMBER	PROPERTY LOCATION & CLASS	ASSESSMENT	EXEMPTION CODE	COUNTY	TOWN	SCHOOL
CURRENT OWNERS NAME	SCHOOL DISTRICT	LAND	TAX DESCRIPTION	TAXABLE VALUE		ACCOUNT NO.
CURRENT OWNERS ADDRESS	PARCEL SIZE/GRID COORD	TOTAL	SPECIAL DISTRICTS			
*****						
32.066-1-11	2 Ann St			32.066-1-11		1- 15-11
Brown Trevelon L	210 1 Family Res		COUNTY TAXABLE VALUE	82,050		
2 Ann St	Norwood-Norfolk 406201	5,900	TOWN TAXABLE VALUE	82,050		
Norfolk, NY 13667-3169	FRNT 132.00 DPTH 140.00	82,050	SCHOOL TAXABLE VALUE	82,050		
	ACRES 0.42 BANK8888870		FD028 Norfolk Fire Dist	82,050 TO M		
	EAST-0327885 NRTH-1749377		LT022 Norfolk Light	82,050 TO M		
	DEED BOOK 2000 PG-9065		WS001 Norfolk Water&Sewer	82,050 TO M		
	FULL MARKET VALUE	100,061				
*****						
32.066-1-12	1 Ann St			32.066-1-12		1- 82-15
Ellison Benjamin	210 1 Family Res		Basic Star 41854	0	0	24,600
Ellison Rose	Norwood-Norfolk 406201	5,900	COUNTY TAXABLE VALUE	78,100		
1 Ann St	FRNT 132.00 DPTH 140.00	78,100	TOWN TAXABLE VALUE	78,100		
Norfolk, NY 13667	ACRES 0.42 BANK8888150		SCHOOL TAXABLE VALUE	53,500		
	EAST-0327825 NRTH-1749170		FD028 Norfolk Fire Dist	78,100 TO M		
	DEED BOOK 2013 PG-10827		LT022 Norfolk Light	78,100 TO M		
	FULL MARKET VALUE	95,244	WS001 Norfolk Water&Sewer	78,100 TO M		
*****						
32.066-1-13	3 Ann St			32.066-1-13		1- 83-15
Prosper Jeffrey S	210 1 Family Res		Basic Star 41854	0	0	24,600
Prosper Sandra A	Norwood-Norfolk 406201	5,700	COUNTY TAXABLE VALUE	99,100		
3 Ann St	FRNT 120.00 DPTH 140.00	99,100	TOWN TAXABLE VALUE	99,100		
Norfolk, NY 13667	ACRES 0.38 BANK8888830		SCHOOL TAXABLE VALUE	74,500		
	EAST-0327711 NRTH-1749210		FD028 Norfolk Fire Dist	99,100 TO M		
	DEED BOOK 2010 PG-7153		LT022 Norfolk Light	99,100 TO M		
	FULL MARKET VALUE	120,854	WS001 Norfolk Water&Sewer	99,100 TO M		
*****						
32.066-1-14	5 Ann St			32.066-1-14		1- 44- 2
Johnston Rick	210 1 Family Res		Basic Star 41854	0	0	24,600
Johnston Sandra	Norwood-Norfolk 406201	6,000	COUNTY TAXABLE VALUE	90,000		
5 Ann St	FRNT 140.00 DPTH 143.00	90,000	TOWN TAXABLE VALUE	90,000		
Norfolk, NY 13667	ACRES 0.45		SCHOOL TAXABLE VALUE	65,400		
	EAST-0327584 NRTH-1749223		FD028 Norfolk Fire Dist	90,000 TO M		
	DEED BOOK 2008 PG-15076		LT022 Norfolk Light	90,000 TO M		
	FULL MARKET VALUE	109,756	WS001 Norfolk Water&Sewer	90,000 TO M		
*****						
32.066-1-15	21 Sober St			32.066-1-15		1- 72-11
Storrin Scott R	210 1 Family Res		Basic Star 41854	0	0	24,600
Storrin Joanna L	Norwood-Norfolk 406201	5,800	COUNTY TAXABLE VALUE	84,000		
21 Sober St	FRNT 131.00 DPTH 140.00	84,000	TOWN TAXABLE VALUE	84,000		
Norfolk, NY 13667	ACRES 0.41 BANK8888150		SCHOOL TAXABLE VALUE	59,400		
	EAST-0327544 NRTH-1749110		FD028 Norfolk Fire Dist	84,000 TO M		
	DEED BOOK 2011 PG-15651		LT022 Norfolk Light	84,000 TO M		
	FULL MARKET VALUE	102,439	WS001 Norfolk Water&Sewer	84,000 TO M		
*****						

STATE OF NEW YORK  
COUNTY - St Lawrence  
TOWN - Norfolk  
SWIS - 406289

2 0 1 6 T E N T A T I V E A S S E S S M E N T R O L L  
T A X A B L E SECTION OF THE ROLL - 1

PAGE 576  
VALUATION DATE-JUL 01, 2015  
TAXABLE STATUS DATE-MAR 01, 2016

TAX MAP NUMBER SEQUENCE  
UNIFORM PERCENT OF VALUE IS 082.00  
UNIFORM PERCENT OF VALUE IS 082.00

TAX MAP PARCEL NUMBER	PROPERTY LOCATION & CLASS	ASSESSMENT	EXEMPTION CODE	COUNTY	TOWN	SCHOOL
CURRENT OWNERS NAME	SCHOOL DISTRICT	LAND	TAX DESCRIPTION	TAXABLE VALUE		
CURRENT OWNERS ADDRESS	PARCEL SIZE/GRID COORD	TOTAL	SPECIAL DISTRICTS			ACCOUNT NO.
***** 32.066-1-16 *****						
	4,4 1/2 South St					1-104- 6
32.066-1-16	220 2 Family Res		VET DIS C 41142	0	32,800	0
Berger Deborah M	Norwood-Norfolk 406201	5,900	VET COM T 41133	0	0	12,300
PO Box 261	FRNT 81.00 DPTH 140.00	90,600	VET COM C 41132	0	16,400	0
Norfolk, NY 13667	ACRES 0.42		VET DIS T 41143	0	0	24,600
	EAST-0327678 NRTH-1749050		Basic Star 41854	0	0	0
	DEED BOOK 2007 PG-5450		COUNTY TAXABLE VALUE		41,400	
	FULL MARKET VALUE	110,488	TOWN TAXABLE VALUE		53,700	
			SCHOOL TAXABLE VALUE		66,000	
			FD028 Norfolk Fire Dist		90,600	TO M
			LT022 Norfolk Light		90,600	TO M
			WS001 Norfolk Water&Sewer		90,600	TO M
***** 32.066-1-17 *****						
	2 South St					1- 17-14
32.066-1-17	210 1 Family Res		Enhanced S 41834	0	0	53,550
Bresee Lloyd	Norwood-Norfolk 406201	5,900	VET WAR T 41123	0	0	7,380
Bresee Clara	FRNT 132.00 DPTH 140.00	92,100	VET WAR C 41122	0	9,840	0
PO Box 345	ACRES 0.42		COUNTY TAXABLE VALUE		82,260	
Norfolk, NY 13667	EAST-0327798 NRTH-1749030		TOWN TAXABLE VALUE		84,720	
	DEED BOOK 884 PG-00084		SCHOOL TAXABLE VALUE		38,550	
	FULL MARKET VALUE	112,317	FD028 Norfolk Fire Dist		92,100	TO M
			LT022 Norfolk Light		92,100	TO M
			WS001 Norfolk Water&Sewer		92,100	TO M
***** 32.066-1-18 *****						
	3 South St					1-117-15
32.066-1-18	210 1 Family Res		VET WAR T 41123	0	0	7,380
Cutler Randy J	Norwood-Norfolk 406201	5,900	VET WAR C 41122	0	9,840	0
Cutler Susan M	198x113x199x92	86,600	Basic Star 41854	0	0	24,600
3 South St	FRNT 198.00 DPTH		COUNTY TAXABLE VALUE		76,760	
Norfolk, NY 13667	ACRES 0.46		TOWN TAXABLE VALUE		79,220	
	EAST-0327745 NRTH-1748863		SCHOOL TAXABLE VALUE		62,000	
	DEED BOOK 939 PG-00883		FD028 Norfolk Fire Dist		86,600	TO M
	FULL MARKET VALUE	105,610	LT022 Norfolk Light		86,600	TO M
			WS001 Norfolk Water&Sewer		86,600	TO M
***** 32.066-1-19 *****						
	5 South St					1- 85- 4
32.066-1-19	210 1 Family Res		Basic Star 41854	0	0	24,600
Gero Harold J	Norwood-Norfolk 406201	5,200	COUNTY TAXABLE VALUE		85,200	
PO Box 329	198x92x199x70	85,200	TOWN TAXABLE VALUE		85,200	
Norfolk, NY 13667	FRNT 198.00 DPTH 81.00		SCHOOL TAXABLE VALUE		60,600	
	ACRES 0.36		FD028 Norfolk Fire Dist		85,200	TO M
	EAST-0327544 NRTH-1748923		LT022 Norfolk Light		85,200	TO M
	DEED BOOK 1070 PG-793		WS001 Norfolk Water&Sewer		85,200	TO M
	FULL MARKET VALUE	103,902				
*****						

STATE OF NEW YORK  
 COUNTY - St Lawrence  
 TOWN - Norfolk  
 SWIS - 406289

2 0 1 6 T E N T A T I V E A S S E S S M E N T R O L L  
 T A X A B L E SECTION OF THE ROLL - 1

PAGE 577  
 VALUATION DATE-JUL 01, 2015  
 TAXABLE STATUS DATE-MAR 01, 2016

TAX MAP NUMBER SEQUENCE  
 UNIFORM PERCENT OF VALUE IS 082.00  
 UNIFORM PERCENT OF VALUE IS 082.00

TAX MAP PARCEL NUMBER	PROPERTY LOCATION & CLASS	ASSESSMENT	EXEMPTION CODE-----	COUNTY-----	TOWN-----	SCHOOL
CURRENT OWNERS NAME	SCHOOL DISTRICT	LAND	TAX DESCRIPTION	TAXABLE VALUE		ACCOUNT NO.
CURRENT OWNERS ADDRESS	PARCEL SIZE/GRID COORD	TOTAL	SPECIAL DISTRICTS			
*****						
32.066-1-20.1	23 Sober St			32.066-1-20.1		*****
Gero Harold J	260 Seasonal res		COUNTY TAXABLE VALUE	6,600		1- 86-15
PO Box 329	Norwood-Norfolk 406201	6,100	TOWN TAXABLE VALUE	6,600		
Norfolk, NY 13667	82'x233' (D)	6,600	SCHOOL TAXABLE VALUE	6,600		
	FRNT 82.00 DPTH 200.00		FD028 Norfolk Fire Dist	6,600 TO M		
	EAST-0327522 NRTH-1748839					
	DEED BOOK 2010 PG-16958					
	FULL MARKET VALUE	8,049				
*****						
32.066-1-22	24 Sober St			32.066-1-22		*****
Waite Lisa R (Bombard)	210 1 Family Res	5,200	Basic Star 41854	0	0	1- 27-11
24 Sober St	Norwood-Norfolk 406201	50,000	COUNTY TAXABLE VALUE	50,000	0	24,600
Norfolk, NY 13667	FRNT 150.00 DPTH 100.00		TOWN TAXABLE VALUE	50,000		
	ACRES 0.34 BANK8888830		SCHOOL TAXABLE VALUE	25,400		
	EAST-0327437 NRTH-1749417		FD028 Norfolk Fire Dist	50,000 TO M		
	DEED BOOK 1062 PG-339		LT022 Norfolk Light	50,000 TO M		
	FULL MARKET VALUE	60,976	WS001 Norfolk Water&Sewer	50,000 TO M		
*****						
32.066-1-23	20 Sober St			32.066-1-23		*****
Benware Shawn J	210 1 Family Res	5,800	Basic Star 41854	0	0	1- 43- 7
20 Sober St	Norwood-Norfolk 406201	40,600	COUNTY TAXABLE VALUE	40,600	0	24,600
Norfolk, NY 13667	FRNT 120.00 DPTH 154.00		TOWN TAXABLE VALUE	40,600		
	BANK8888111		SCHOOL TAXABLE VALUE	16,000		
	EAST-0327444 NRTH-1749683		FD028 Norfolk Fire Dist	40,600 TO M		
	DEED BOOK 2006 PG-11599		LT022 Norfolk Light	40,600 TO M		
	FULL MARKET VALUE	49,512	WS001 Norfolk Water&Sewer	40,600 TO M		
*****						
32.066-1-24	18 Sober St			32.066-1-24		*****
Wilby Heath G (LC)	210 1 Family Res	5,700	Basic Star 41854	0	0	1- 86- 3
Wilby Jennifer J (LC)	Norwood-Norfolk 406201	52,600	COUNTY TAXABLE VALUE	52,600	0	24,600
18 Sober St	80X154x85x158		TOWN TAXABLE VALUE	52,600		
Norfolk, NY 13667	FRNT 80.00 DPTH 339.00		SCHOOL TAXABLE VALUE	28,000		
	ACRES 0.62		FD028 Norfolk Fire Dist	52,600 TO M		
	EAST-0327478 NRTH-1749790		LT022 Norfolk Light	52,600 TO M		
	DEED BOOK 1017 PG-538		WS001 Norfolk Water&Sewer	52,600 TO M		
	FULL MARKET VALUE	64,146				
*****						
32.066-1-25	16 Sober St			32.066-1-25		*****
Dully Juergen F	210 1 Family Res	7,000	VET WAR C 41122	0	7,755	0
16 Sober St	Norwood-Norfolk 406201	51,700	VET WAR T 41123	0	0	7,380
Norfolk, NY 13667	FRNT 152.00 DPTH 158.00		Enhanced S 41834	0	0	51,700
	ACRES 0.72		COUNTY TAXABLE VALUE	43,945		
	EAST-0327504 NRTH-1749917		TOWN TAXABLE VALUE	44,320		
	DEED BOOK 1004 PG-160		SCHOOL TAXABLE VALUE	0		
	FULL MARKET VALUE	63,049	FD028 Norfolk Fire Dist	51,700 TO M		
			LT022 Norfolk Light	51,700 TO M		
			WS001 Norfolk Water&Sewer	51,700 TO M		
*****						

STATE OF NEW YORK  
COUNTY - St Lawrence  
TOWN - Norfolk  
SWIS - 406289

2 0 1 6 T E N T A T I V E A S S E S S M E N T R O L L  
T A X A B L E SECTION OF THE ROLL - 1

PAGE 578  
VALUATION DATE-JUL 01, 2015  
TAXABLE STATUS DATE-MAR 01, 2016

TAX MAP NUMBER SEQUENCE  
UNIFORM PERCENT OF VALUE IS 082.00  
UNIFORM PERCENT OF VALUE IS 082.00

TAX MAP PARCEL NUMBER	PROPERTY LOCATION & CLASS	ASSESSMENT	EXEMPTION CODE	COUNTY	TOWN	SCHOOL
CURRENT OWNERS NAME	SCHOOL DISTRICT	LAND	TAX DESCRIPTION	TAXABLE VALUE		
CURRENT OWNERS ADDRESS	PARCEL SIZE/GRID COORD	TOTAL	SPECIAL DISTRICTS			ACCOUNT NO.
*****						
32.066-1-26	Off Sober St			32.066-1-26		*****
						1- 72-10.1
32.066-1-26	311 Res vac land		COUNTY TAXABLE VALUE	600		
Dully Juergen F	Norwood-Norfolk 406201	600	TOWN TAXABLE VALUE	600		
16 Sober St	FRNT 50.00 DPTH 152.00	600	SCHOOL TAXABLE VALUE	600		
Norfolk, NY 13667	ACRES 0.17		FD028 Norfolk Fire Dist	600 TO M		
	EAST-0327404 NRTH-1749937					
	DEED BOOK 1004 PG-00160					
	FULL MARKET VALUE	732				
*****						
32.066-1-28	22 Sober St			32.066-1-28		*****
32.066-1-28	210 1 Family Res		Basic Star 41854	0	0	20,100
Carlin John E III	Norwood-Norfolk 406201	6,600	COUNTY TAXABLE VALUE	20,100		
22 Sober St	FRNT 135.00 DPTH 150.00	20,100	TOWN TAXABLE VALUE	20,100		
Norfolk, NY 13667	ACRES 0.46		SCHOOL TAXABLE VALUE	0		
	EAST-0327444 NRTH-1749563		FD028 Norfolk Fire Dist	20,100 TO M		
	DEED BOOK 2013 PG-17019		LT022 Norfolk Light	20,100 TO M		
	FULL MARKET VALUE	24,512	WS001 Norfolk Water&Sewer	20,100 TO M		
*****						
32.066-2-1.1	21 Morris St			32.066-2-1.1		*****
						1- 46- 1
32.066-2-1.1	210 1 Family Res		Basic Star 41854	0	0	24,600
Goodnow Frederick W	Norwood-Norfolk 406201	6,600	COUNTY TAXABLE VALUE	45,600		
Purvis Carolyn	296x128x242x15x54x103	45,600	TOWN TAXABLE VALUE	45,600		
% Fred Goodnow	FRNT 296.00 DPTH		SCHOOL TAXABLE VALUE	21,000		
2590 Sheffield Dr	ACRES 0.80		FD028 Norfolk Fire Dist	45,600 TO M		
Deltona, FL 32738	EAST-0328199 NRTH-1749923		LT022 Norfolk Light	45,600 TO M		
	DEED BOOK 2005 PG-1586		WS001 Norfolk Water&Sewer	45,600 TO M		
	FULL MARKET VALUE	55,610				
*****						
32.066-2-2	19 Morris St			32.066-2-2		*****
						1- 88- 3
32.066-2-2	210 1 Family Res		COUNTY TAXABLE VALUE	40,000		
Gooshaw Shawn E	Norwood-Norfolk 406201	6,100	TOWN TAXABLE VALUE	40,000		
19 Morris St	79x296x209x54x113x242	40,000	SCHOOL TAXABLE VALUE	40,000		
Norfolk, NY 13667-2101	FRNT 71.00 DPTH		FD028 Norfolk Fire Dist	40,000 TO M		
	ACRES 0.56		LT022 Norfolk Light	40,000 TO M		
	EAST-0328286 NRTH-1749870		WS001 Norfolk Water&Sewer	40,000 TO M		
	DEED BOOK 2015 PG-13734					
	FULL MARKET VALUE	48,780				
*****						
32.066-2-3.1	17 Morris St			32.066-2-3.1		*****
						1-130-10.1
32.066-2-3.1	210 1 Family Res		VET WAR T 41123	0	0	7,380
Bissonette Floyd	Norwood-Norfolk 406201	6,200	VET WAR C 41122	0	7,950	0
Bissonette Mary	FRNT 175.00 DPTH	53,000	Enhanced S 41834	0	0	53,000
PO Box 571	ACRES 0.94		COUNTY TAXABLE VALUE	45,050		
Norfolk, NY 13667	EAST-0328453 NRTH-1749870		TOWN TAXABLE VALUE	45,620		
	DEED BOOK 1083 PG-392		SCHOOL TAXABLE VALUE	0		
	FULL MARKET VALUE	64,634	FD028 Norfolk Fire Dist	53,000 TO M		
			LT022 Norfolk Light	53,000 TO M		
			WS001 Norfolk Water&Sewer	53,000 TO M		
*****						

STATE OF NEW YORK  
COUNTY - St Lawrence  
TOWN - Norfolk  
SWIS - 406289

2 0 1 6 T E N T A T I V E A S S E S S M E N T R O L L  
T A X A B L E SECTION OF THE ROLL - 1

PAGE 579  
VALUATION DATE-JUL 01, 2015  
TAXABLE STATUS DATE-MAR 01, 2016

TAX MAP NUMBER SEQUENCE  
UNIFORM PERCENT OF VALUE IS 082.00  
UNIFORM PERCENT OF VALUE IS 082.00

TAX MAP PARCEL NUMBER	PROPERTY LOCATION & CLASS	ASSESSMENT	EXEMPTION CODE	COUNTY	TOWN	SCHOOL
CURRENT OWNERS NAME	SCHOOL DISTRICT	LAND	TAX DESCRIPTION	TAXABLE VALUE		
CURRENT OWNERS ADDRESS	PARCEL SIZE/GRID COORD	TOTAL	SPECIAL DISTRICTS	ACCOUNT NO.		
*****						
32.066-2-4	15 Morris St			32.066-2-4		1- 9- 6
Skiff Josephine A	210 1 Family Res		Basic Star 41854	0	0	24,600
15 Morris St	Norwood-Norfolk 406201	5,800	COUNTY TAXABLE VALUE		57,900	
Norfolk, NY 13667	1Ar	57,900	TOWN TAXABLE VALUE		57,900	
	FRNT 89.00 DPTH 229.00		SCHOOL TAXABLE VALUE		33,300	
	ACRES 0.45 BANK8888830		FD028 Norfolk Fire Dist		57,900	TO M
	EAST-0328573 NRTH-1749857		LT022 Norfolk Light		57,900	TO M
	DEED BOOK 2013 PG-11677		WS001 Norfolk Water&Sewer		57,900	TO M
	FULL MARKET VALUE	70,610				
*****						
32.066-2-5	13,13 1/2 Morris St			32.066-2-5		1- 23- 6
Villnave Tanya (LC)	220 2 Family Res		Basic Star 41854	0	0	24,600
Charland Robert J	Norwood-Norfolk 406201	5,000	COUNTY TAXABLE VALUE		67,200	
13, 13 1/2 Morris St	66x200x74x200 1.5Ar	67,200	TOWN TAXABLE VALUE		67,200	
Norfolk, NY 13667	FRNT 66.00 DPTH 200.00		SCHOOL TAXABLE VALUE		42,600	
	ACRES 0.30		FD028 Norfolk Fire Dist		67,200	TO M
	EAST-0328640 NRTH-1749883		LT022 Norfolk Light		67,200	TO M
	DEED BOOK 1095 PG-1120		WS001 Norfolk Water&Sewer		67,200	TO M
	FULL MARKET VALUE	81,951				
*****						
32.066-2-6	11 Morris St			32.066-2-6		1- 54- 7
McGrath Thomas P	210 1 Family Res		RPTL466_f 41691	0	2,460	2,460 0
PO Box 186	Norwood-Norfolk 406201	4,700	Basic Star 41854	0	0	24,600
Norfolk, NY 13667	FRNT 60.00 DPTH 212.00	54,200	COUNTY TAXABLE VALUE		51,740	
	ACRES 0.29		TOWN TAXABLE VALUE		51,740	
	EAST-0328746 NRTH-1749837		SCHOOL TAXABLE VALUE		29,600	
	DEED BOOK 2008 PG-7743		FD028 Norfolk Fire Dist		54,200	TO M
	FULL MARKET VALUE	66,098	LT022 Norfolk Light		54,200	TO M
			WS001 Norfolk Water&Sewer		54,200	TO M
*****						
32.066-2-7	9 Morris St			32.066-2-7		1- 52- 9
Dona Amy L	210 1 Family Res		Basic Star 41854	0	0	24,600
9 Morris St	Norwood-Norfolk 406201	4,300	COUNTY TAXABLE VALUE		67,500	
Norfolk, NY 13667	62x150x62x62x124x212	67,500	TOWN TAXABLE VALUE		67,500	
	Old Style		SCHOOL TAXABLE VALUE		42,900	
	FRNT 62.00 DPTH		FD028 Norfolk Fire Dist		67,500	TO M
	ACRES 0.21 BANK8888869		LT022 Norfolk Light		67,500	TO M
	EAST-0328800 NRTH-1749810		WS001 Norfolk Water&Sewer		67,500	TO M
	DEED BOOK 2009 PG-14591					
	FULL MARKET VALUE	82,317				
*****						

STATE OF NEW YORK  
COUNTY - St Lawrence  
TOWN - Norfolk  
SWIS - 406289

2 0 1 6 T E N T A T I V E A S S E S S M E N T R O L L  
T A X A B L E SECTION OF THE ROLL - 1

PAGE 580  
VALUATION DATE-JUL 01, 2015  
TAXABLE STATUS DATE-MAR 01, 2016

TAX MAP NUMBER SEQUENCE  
UNIFORM PERCENT OF VALUE IS 082.00  
UNIFORM PERCENT OF VALUE IS 082.00

TAX MAP PARCEL NUMBER	PROPERTY LOCATION & CLASS	ASSESSMENT	EXEMPTION CODE	COUNTY	TOWN	SCHOOL
CURRENT OWNERS NAME	SCHOOL DISTRICT	LAND	TAX DESCRIPTION	TAXABLE VALUE		
CURRENT OWNERS ADDRESS	PARCEL SIZE/GRID COORD	TOTAL	SPECIAL DISTRICTS			ACCOUNT NO.
***** 32.066-2-8 *****						
	7 Morris St					1- 59-10
32.066-2-8	210 1 Family Res		Basic Star 41854	0	0	24,600
Willard Jeremy	Norwood-Norfolk 406201	4,300	COUNTY TAXABLE VALUE		48,600	
Willard Kimberly	FRNT 62.00 DPTH 150.00	48,600	TOWN TAXABLE VALUE		48,600	
7 Morris St	ACRES 0.21 BANK8888830		SCHOOL TAXABLE VALUE		24,000	
Norfolk, NY 13667	EAST-0328873 NRTH-1749843		FD028 Norfolk Fire Dist		48,600 TO M	
	DEED BOOK 2007 PG-18981		LT022 Norfolk Light		48,600 TO M	
	FULL MARKET VALUE	59,268	WS001 Norfolk Water&Sewer		48,600 TO M	
***** 32.066-2-9 *****						
	5 Morris St					1- 11- 5
32.066-2-9	210 1 Family Res		VET WAR T 41123	0	0	0
Wise Frank D	Norwood-Norfolk 406201	4,300	VET WAR C 41122	0	9,840	0
Wise Nicole R	Old Style	91,000	Basic Star 41854	0	0	24,600
5 Morris St	FRNT 99.00 DPTH 93.00		COUNTY TAXABLE VALUE		81,160	
Norfolk, NY 13667	ACRES 0.21 BANK8888869		TOWN TAXABLE VALUE		83,620	
	EAST-0328953 NRTH-1749850		SCHOOL TAXABLE VALUE		66,400	
	DEED BOOK 2005 PG-16245		FD028 Norfolk Fire Dist		91,000 TO M	
	FULL MARKET VALUE	110,976	LT022 Norfolk Light		91,000 TO M	
			WS001 Norfolk Water&Sewer		91,000 TO M	
***** 32.066-2-11 *****						
	8 Hepburn St					1- 12- 3
32.066-2-11	210 1 Family Res		Basic Star 41854	0	0	24,600
Gang Jean M	Norwood-Norfolk 406201	4,400	COUNTY TAXABLE VALUE		44,000	
8 Hepburn St	FRNT 89.00 DPTH 99.00	44,000	TOWN TAXABLE VALUE		44,000	
Norfolk, NY 13667	ACRES 0.22		SCHOOL TAXABLE VALUE		19,400	
	EAST-0328920 NRTH-1749730		FD028 Norfolk Fire Dist		44,000 TO M	
	DEED BOOK 2000 PG-5724		LT022 Norfolk Light		44,000 TO M	
	FULL MARKET VALUE	53,659	WS001 Norfolk Water&Sewer		44,000 TO M	
***** 32.066-2-12 *****						
	10 Hepburn St					1- 88-11
32.066-2-12	210 1 Family Res		Enhanced S 41834	0	0	53,550
Paige Paul	Norwood-Norfolk 406201	5,600	COUNTY TAXABLE VALUE		56,700	
Paige Nancy	Beaudette Road	56,700	TOWN TAXABLE VALUE		56,700	
PO Box 304	Old Style		SCHOOL TAXABLE VALUE		3,150	
Norfolk, NY 13667	FRNT 99.00 DPTH 165.00		FD028 Norfolk Fire Dist		56,700 TO M	
	ACRES 0.37		LT022 Norfolk Light		56,700 TO M	
	EAST-0328913 NRTH-1749590		WS001 Norfolk Water&Sewer		56,700 TO M	
	DEED BOOK 724 PG-00044					
	FULL MARKET VALUE	69,146				
*****						

STATE OF NEW YORK  
 COUNTY - St Lawrence  
 TOWN - Norfolk  
 SWIS - 406289

2 0 1 6 T E N T A T I V E A S S E S S M E N T R O L L  
 T A X A B L E SECTION OF THE ROLL - 1

PAGE 581  
 VALUATION DATE-JUL 01, 2015  
 TAXABLE STATUS DATE-MAR 01, 2016

TAX MAP NUMBER SEQUENCE  
 UNIFORM PERCENT OF VALUE IS 082.00  
 UNIFORM PERCENT OF VALUE IS 082.00

TAX MAP PARCEL NUMBER	PROPERTY LOCATION & CLASS	ASSESSMENT	EXEMPTION CODE-----	COUNTY-----	TOWN-----	SCHOOL
CURRENT OWNERS NAME	SCHOOL DISTRICT	LAND	TAX DESCRIPTION	TAXABLE VALUE		ACCOUNT NO.
CURRENT OWNERS ADDRESS	PARCEL SIZE/GRID COORD	TOTAL	SPECIAL DISTRICTS			
*****						
32.066-2-13	2 Clinton St			32.066-2-13		*****
Burlingame Lucia A	210 1 Family Res		Enhanced S 41834	0	0	1- 52-10
2 Clinton St	Norwood-Norfolk 406201	5,400	COUNTY TAXABLE VALUE		50,650	50,650
Norfolk, NY 13667	FRNT 130.00 DPTH 123.00	50,650	TOWN TAXABLE VALUE		50,650	
	ACRES 0.36		SCHOOL TAXABLE VALUE		0	
	EAST-0328786 NRTH-1749610		FD028 Norfolk Fire Dist		50,650 TO M	
	DEED BOOK 2008 PG-9258		LT022 Norfolk Light		50,650 TO M	
	FULL MARKET VALUE	61,768	WS001 Norfolk Water&Sewer		50,650 TO M	
*****						
32.066-2-14	4 Clinton St			32.066-2-14		*****
Conrad Rudolf	210 1 Family Res		COUNTY TAXABLE VALUE		38,550	1-80-15
Conrad Lacey C	Norwood-Norfolk 406201	3,600	TOWN TAXABLE VALUE		38,550	
1011 Shawnee Run Apt A	FRNT 54.00 DPTH 123.00	38,550	SCHOOL TAXABLE VALUE		38,550	
W Carrolllton, OH 45449	ACRES 0.15 BANK8888830		FD028 Norfolk Fire Dist		38,550 TO M	
	EAST-0328706 NRTH-1749603		LT022 Norfolk Light		38,550 TO M	
	DEED BOOK 2008 PG-2353		WS001 Norfolk Water&Sewer		38,550 TO M	
	FULL MARKET VALUE	47,012				
*****						
32.066-2-15	Park St			32.066-2-15		*****
McGrath Thomas P	311 Res vac land		COUNTY TAXABLE VALUE		3,100	1- 52-11
McGrath Tammy Jean	Norwood-Norfolk 406201	3,100	TOWN TAXABLE VALUE		3,100	
1740 State Highway 420	62x184	3,100	SCHOOL TAXABLE VALUE		3,100	
Massena, NY 13662	FRNT 62.00 DPTH 184.00		FD028 Norfolk Fire Dist		3,100 TO M	
	EAST-0328766 NRTH-1749703		LT022 Norfolk Light		3,100 TO M	
	DEED BOOK 1093 PG-855		WS001 Norfolk Water&Sewer		3,100 TO M	
	FULL MARKET VALUE	3,780				
*****						
32.066-2-16	2 Park St			32.066-2-16		*****
Bissonette Brandy L	210 1 Family Res		Basic Star 41854	0	0	1- 31-10
2 Park St	Norwood-Norfolk 406201	4,600	COUNTY TAXABLE VALUE		50,000	24,600
Norfolk, NY 13667	FRNT 85.00 DPTH 117.00	50,000	TOWN TAXABLE VALUE		50,000	
	ACRES 0.23 BANK8888869		SCHOOL TAXABLE VALUE		25,400	
	EAST-0328573 NRTH-1749723		FD028 Norfolk Fire Dist		50,000 TO M	
	DEED BOOK 2006 PG-13602		LT022 Norfolk Light		50,000 TO M	
	FULL MARKET VALUE	60,976	WS001 Norfolk Water&Sewer		50,000 TO M	
*****						
32.066-2-18.1	7 Hutchins St			32.066-2-18.1		*****
Molnar George M (LU)	210 1 Family Res		VET COM T 41133	0	0	12,300
Molnar Iva Jean (LU)	Norwood-Norfolk 406201	6,200	VET COM C 41132	0	16,400	0
% Jill Garner	Also see 963/796	66,600	Enhanced S 41834	0	0	53,550
417 Hendon Row Way	FRNT 100.00 DPTH 309.00		COUNTY TAXABLE VALUE		50,200	
Fort Mill, SC 29715	ACRES 0.94		TOWN TAXABLE VALUE		54,300	
	EAST-0328199 NRTH-1749703		SCHOOL TAXABLE VALUE		13,050	
	DEED BOOK 2004 PG-7235		FD028 Norfolk Fire Dist		66,600 TO M	
	FULL MARKET VALUE	81,220	LT022 Norfolk Light		66,600 TO M	
			WS001 Norfolk Water&Sewer		66,600 TO M	
*****						



STATE OF NEW YORK  
COUNTY - St Lawrence  
TOWN - Norfolk  
SWIS - 406289

2 0 1 6 T E N T A T I V E A S S E S S M E N T R O L L  
T A X A B L E SECTION OF THE ROLL - 1

PAGE 582  
VALUATION DATE-JUL 01, 2015  
TAXABLE STATUS DATE-MAR 01, 2016

TAX MAP NUMBER SEQUENCE  
UNIFORM PERCENT OF VALUE IS 082.00  
UNIFORM PERCENT OF VALUE IS 082.00

TAX MAP PARCEL NUMBER	PROPERTY LOCATION & CLASS	ASSESSMENT	EXEMPTION CODE	COUNTY	TOWN	SCHOOL
CURRENT OWNERS NAME	SCHOOL DISTRICT	LAND	TAX DESCRIPTION	TAXABLE VALUE		
CURRENT OWNERS ADDRESS	PARCEL SIZE/GRID COORD	TOTAL	SPECIAL DISTRICTS	ACCOUNT NO.		
***** 32.066-3-1 *****						
	9 Clinton St				1-	40- 3
32.066-3-1	210 1 Family Res		Vet Eligib 41101	0	41,646	41,646 0
Fiacco Louis M (LU)	Norwood-Norfolk 406201	6,900	Enhanced S 41834	0	0	0 53,550
9 Clinton St	FRNT 123.00 DPTH 198.00	55,000	COUNTY TAXABLE VALUE		13,354	
Norfolk, NY 13667	ACRES 0.70		TOWN TAXABLE VALUE		13,354	
	EAST-0328105 NRTH-1749507		SCHOOL TAXABLE VALUE		1,450	
	DEED BOOK 2012 PG-11615		FD028 Norfolk Fire Dist		55,000	TO M
	FULL MARKET VALUE	67,073	LT022 Norfolk Light		55,000	TO M
			WS001 Norfolk Water&Sewer		55,000	TO M
***** 32.066-3-5 *****						
	12 Hepburn St				1-	40- 5
32.066-3-5	210 1 Family Res		COUNTY TAXABLE VALUE		65,200	
Firman Robert	Norwood-Norfolk 406201	4,800	TOWN TAXABLE VALUE		65,200	
Kovich Charlotte A	FRNT 75.00 DPTH 140.00	65,200	SCHOOL TAXABLE VALUE		65,200	
1119 N Whitman St	ACRES 0.24		FD028 Norfolk Fire Dist		65,200	TO M
Tacoma, WA 98406-2146	EAST-0328853 NRTH-1749403		LT022 Norfolk Light		65,200	TO M
	DEED BOOK 2010 PG-9612		WS001 Norfolk Water&Sewer		65,200	TO M
	FULL MARKET VALUE	79,512				
***** 32.066-3-6 *****						
	14 Hepburn St				1-	46-15
32.066-3-6	210 1 Family Res		COUNTY TAXABLE VALUE		36,200	
Grady Anne M	Norwood-Norfolk 406201	4,800	TOWN TAXABLE VALUE		36,200	
Apt E103	FRNT 75.00 DPTH 140.00	36,200	SCHOOL TAXABLE VALUE		36,200	
4 Debra Dr Apt E103	ACRES 0.24		FD028 Norfolk Fire Dist		36,200	TO M
Potsdam, NY 13676	EAST-0328827 NRTH-1749323		LT022 Norfolk Light		36,200	TO M
	DEED BOOK 2005 PG-12816		WS001 Norfolk Water&Sewer		36,200	TO M
	FULL MARKET VALUE	44,146				
***** 32.066-3-7 *****						
	16 Hepburn St				1-	46-14
32.066-3-7	210 1 Family Res		Basic Star 41854	0	0	0 24,600
Parmeter John E	Norwood-Norfolk 406201	4,800	COUNTY TAXABLE VALUE		49,200	
Parmeter Laurie	FRNT 75.00 DPTH 140.00	49,200	TOWN TAXABLE VALUE		49,200	
16 Hepburn St	ACRES 0.24		SCHOOL TAXABLE VALUE		24,600	
Norfolk, NY 13667	EAST-0328813 NRTH-1749257		FD028 Norfolk Fire Dist		49,200	TO M
	DEED BOOK 1074 PG-167		LT022 Norfolk Light		49,200	TO M
	FULL MARKET VALUE	60,000	WS001 Norfolk Water&Sewer		49,200	TO M
***** 32.066-3-8 *****						
	18 Hepburn St				1-	46-14
32.066-3-8	210 1 Family Res		Basic Star 41854	0	0	0 24,600
Sharlow Douglas J	Norwood-Norfolk 406201	4,200	COUNTY TAXABLE VALUE		49,100	
PO Box 262	FRNT 60.00 DPTH 140.00	49,100	TOWN TAXABLE VALUE		49,100	
Raymondville, NY 13678-0262	ACRES 0.19 BANK8888869		SCHOOL TAXABLE VALUE		24,500	
	EAST-0328800 NRTH-1749190		FD028 Norfolk Fire Dist		49,100	TO M
	DEED BOOK 2015 PG-7570		LT022 Norfolk Light		49,100	TO M
	FULL MARKET VALUE	59,878	WS001 Norfolk Water&Sewer		49,100	TO M

STATE OF NEW YORK  
COUNTY - St Lawrence  
TOWN - Norfolk  
SWIS - 406289

2 0 1 6 T E N T A T I V E A S S E S S M E N T R O L L  
T A X A B L E SECTION OF THE ROLL - 1

PAGE 583  
VALUATION DATE-JUL 01, 2015  
TAXABLE STATUS DATE-MAR 01, 2016

TAX MAP NUMBER SEQUENCE  
UNIFORM PERCENT OF VALUE IS 082.00  
UNIFORM PERCENT OF VALUE IS 082.00

TAX MAP PARCEL NUMBER	PROPERTY LOCATION & CLASS	ASSESSMENT	EXEMPTION CODE	COUNTY	TOWN	SCHOOL
CURRENT OWNERS NAME	SCHOOL DISTRICT	LAND	TAX DESCRIPTION	TAXABLE VALUE		
CURRENT OWNERS ADDRESS	PARCEL SIZE/GRID COORD	TOTAL	SPECIAL DISTRICTS			ACCOUNT NO.
*****						
32.066-3-9.11	20 Hepburn St			32.066-3-9.11		*****
Dean Megan	210 1 Family Res		Basic Star 41854	0	0	1- 86-13.1
20 Hepburn St	Norwood-Norfolk 406201	6,000	COUNTY TAXABLE VALUE	41,900	0	24,600
Norfolk, NY 13667	Also Deed 762/360	41,900	TOWN TAXABLE VALUE	41,900		
	FRNT 157.00 DPTH 140.00		SCHOOL TAXABLE VALUE	17,300		
	ACRES 0.50 BANK8888830		FD028 Norfolk Fire Dist	41,900	TO M	
	EAST-0328773 NRTH-1749083		LT022 Norfolk Light	41,900	TO M	
	DEED BOOK 2011 PG-7262		WS001 Norfolk Water&Sewer	41,900	TO M	
	FULL MARKET VALUE	51,098				
*****						
32.066-3-11	22 Hepburn St			32.066-3-11		*****
Sova Tamara	210 1 Family Res		Basic Star 41854	0	0	1- 21- 7
22 Hepburn St	Norwood-Norfolk 406201	5,100	COUNTY TAXABLE VALUE	24,800	0	24,600
Norfolk, NY 13667	Life Use To Beatrice Carr	24,800	TOWN TAXABLE VALUE	24,800		
	FRNT 90.00 DPTH 140.00		SCHOOL TAXABLE VALUE	200		
	ACRES 0.28		FD028 Norfolk Fire Dist	24,800	TO M	
	EAST-0328760 NRTH-1748970		LT022 Norfolk Light	24,800	TO M	
	DEED BOOK 2007 PG-21017		WS001 Norfolk Water&Sewer	24,800	TO M	
	FULL MARKET VALUE	30,244				
*****						
32.066-3-12	24 Hepburn St			32.066-3-12		*****
Michaud John	270 Mfg housing		Basic Star 41854	0	0	1- 78-15
Michaud Joann	Norwood-Norfolk 406201	4,200	COUNTY TAXABLE VALUE	25,000	0	24,600
24 Hepburn St	Trailer	25,000	TOWN TAXABLE VALUE	25,000		
Norfolk, NY 13667	FRNT 60.00 DPTH 140.00		SCHOOL TAXABLE VALUE	400		
	EAST-0328733 NRTH-1748903		FD028 Norfolk Fire Dist	25,000	TO M	
	DEED BOOK 868 PG-00107		LT022 Norfolk Light	25,000	TO M	
	FULL MARKET VALUE	30,488	WS001 Norfolk Water&Sewer	25,000	TO M	
*****						
32.066-3-14.1	11,13 Hutchins St			32.066-3-14.1		*****
Bombard Ronald (LU)	210 1 Family Res		Enhanced S 41834	0	0	1-109- 9.2
PO Box 213	Norwood-Norfolk 406201	6,300	VET WAR T 41123	0	0	53,550
Norfolk, NY 13667	261x237x261x192	88,200	VET WAR C 41122	0	7,380	0
	ACRES 1.20		COUNTY TAXABLE VALUE	9,840	0	0
	EAST-0328105 NRTH-1749257		TOWN TAXABLE VALUE	78,360		
	DEED BOOK 2000 PG-11457		SCHOOL TAXABLE VALUE	80,820		
	FULL MARKET VALUE	107,561	FD028 Norfolk Fire Dist	34,650		
			LT022 Norfolk Light	88,200	TO M	
			WS001 Norfolk Water&Sewer	88,200	TO M	
*****						

STATE OF NEW YORK  
COUNTY - St Lawrence  
TOWN - Norfolk  
SWIS - 406289

2 0 1 6 T E N T A T I V E A S S E S S M E N T R O L L  
T A X A B L E SECTION OF THE ROLL - 1

PAGE 584  
VALUATION DATE-JUL 01, 2015  
TAXABLE STATUS DATE-MAR 01, 2016

TAX MAP NUMBER SEQUENCE  
UNIFORM PERCENT OF VALUE IS 082.00  
UNIFORM PERCENT OF VALUE IS 082.00

TAX MAP PARCEL NUMBER	PROPERTY LOCATION & CLASS	ASSESSMENT	EXEMPTION CODE	COUNTY	TOWN	SCHOOL
CURRENT OWNERS NAME	SCHOOL DISTRICT	LAND	TAX DESCRIPTION	TAXABLE VALUE		
CURRENT OWNERS ADDRESS	PARCEL SIZE/GRID COORD	TOTAL	SPECIAL DISTRICTS			ACCOUNT NO.
*****						
32.066-4-4.1	13 Hepburn St			32.066-4-4.1		*****
Cornerstone Manufacturing, LLC	612 School		COUNTY TAXABLE VALUE			8-138- 3
Ste 1	Norwood-Norfolk 406201	17,400	TOWN TAXABLE VALUE			
32 S Main St	Sub Lots 1-10 Blk 18	58,200	SCHOOL TAXABLE VALUE			
Norwood, NY 13668-1120	ACRES 3.70		FD028 Norfolk Fire Dist			
	EAST-0329174 NRTH-1749157		LT022 Norfolk Light			
	DEED BOOK 2015 PG-8009		WS001 Norfolk Water&Sewer			
	FULL MARKET VALUE	70,976				
*****						
32.066-4-4.2	Hepburn St			32.066-4-4.2		*****
Pearson Sean M	311 Res vac land		COUNTY TAXABLE VALUE			
17 Hepburn St	Norwood-Norfolk 406201	3,800	TOWN TAXABLE VALUE			
Norfolk, NY 13667	FRNT 85.00 DPTH 203.00	3,800	SCHOOL TAXABLE VALUE			
	ACRES 0.42 BANK8888150		FD028 Norfolk Fire Dist			
	EAST-0329008 NRTH-1749046		LT022 Norfolk Light			
	DEED BOOK 2012 PG-13947					
	FULL MARKET VALUE	4,634				
*****						
32.066-4-5	10 Crabb St			32.066-4-5		*****
Monroe Greg	314 Rural vac<10		COUNTY TAXABLE VALUE			1- 16-13
222 Marsh Rd	Norwood-Norfolk 406201	5,700	TOWN TAXABLE VALUE			
Norfolk, NY 13667-3139	FRNT 83.00 DPTH 250.00	5,700	SCHOOL TAXABLE VALUE			
	ACRES 0.47		FD028 Norfolk Fire Dist			
	EAST-0329241 NRTH-1748917		LT022 Norfolk Light			
	DEED BOOK 2015 PG-9642		WS001 Norfolk Water&Sewer			
	FULL MARKET VALUE	6,951				
*****						
32.066-4-6	12 Crabb St			32.066-4-6		*****
LeValley Elizabeth (LC)	270 Mfg housing		COUNTY TAXABLE VALUE			1- 65- 8
502 River Rd	Norwood-Norfolk 406201	5,500	TOWN TAXABLE VALUE			
Norfolk, NY 13667	FRNT 83.00 DPTH 186.00	18,100	SCHOOL TAXABLE VALUE			
	ACRES 0.35		FD028 Norfolk Fire Dist			
	EAST-0329247 NRTH-1748817		LT022 Norfolk Light			
	DEED BOOK 2010 PG-6547		WS001 Norfolk Water&Sewer			
	FULL MARKET VALUE	22,073				
*****						
32.066-4-7	14 Crabb St			32.066-4-7		*****
Woods Katherine M	210 1 Family Res		Basic Star 41854	0	0	1-128-11
70 S Main St	Norwood-Norfolk 406201	5,500	COUNTY TAXABLE VALUE			24,600
Norwood, NY 13668	FRNT 83.00 DPTH 185.00	64,500	TOWN TAXABLE VALUE			
	ACRES 0.35 BANK8888869		SCHOOL TAXABLE VALUE			
	EAST-0329227 NRTH-1748730		FD028 Norfolk Fire Dist			
	DEED BOOK 2015 PG-5576		LT022 Norfolk Light			
	FULL MARKET VALUE	78,659	WS001 Norfolk Water&Sewer			
*****						

STATE OF NEW YORK  
COUNTY - St Lawrence  
TOWN - Norfolk  
SWIS - 406289

2 0 1 6 T E N T A T I V E A S S E S S M E N T R O L L  
T A X A B L E SECTION OF THE ROLL - 1

PAGE 585  
VALUATION DATE-JUL 01, 2015  
TAXABLE STATUS DATE-MAR 01, 2016

TAX MAP NUMBER SEQUENCE  
UNIFORM PERCENT OF VALUE IS 082.00  
UNIFORM PERCENT OF VALUE IS 082.00

TAX MAP PARCEL NUMBER	PROPERTY LOCATION & CLASS	ASSESSMENT	EXEMPTION CODE	COUNTY	TOWN	SCHOOL
CURRENT OWNERS NAME	SCHOOL DISTRICT	LAND	TAX DESCRIPTION	TAXABLE VALUE		
CURRENT OWNERS ADDRESS	PARCEL SIZE/GRID COORD	TOTAL	SPECIAL DISTRICTS			ACCOUNT NO.
***** 32.066-4-8 *****						
16 Crabb St						1- 64-14
32.066-4-8	210 1 Family Res		Basic Star 41854	0	0	24,600
Williams Wanda Baynes	Norwood-Norfolk 406201	5,300	COUNTY TAXABLE VALUE		39,100	
16 Crabb St	FRNT 75.00 DPTH 185.00	39,100	TOWN TAXABLE VALUE		39,100	
Norfolk, NY 13667	ACRES 0.31		SCHOOL TAXABLE VALUE		14,500	
	EAST-0329194 NRTH-1748677		FD028 Norfolk Fire Dist		39,100 TO M	
	DEED BOOK 1033 PG-00977		LT022 Norfolk Light		39,100 TO M	
	FULL MARKET VALUE	47,683	WS001 Norfolk Water&Sewer		39,100 TO M	
***** 32.066-4-9 *****						
18 Crabb St						1- 12- 1
32.066-4-9	210 1 Family Res		CW_15_VET/ 41161	0	5,325	5,325 0
Baynes Richard	Norwood-Norfolk 406201	5,600	Enhanced S 41834	0	0	35,500
Baynes Beverly	FRNT 89.00 DPTH 185.00	35,500	COUNTY TAXABLE VALUE		30,175	
18 Crabb St	ACRES 0.37		TOWN TAXABLE VALUE		30,175	
Norfolk, NY 13667	EAST-0329200 NRTH-1748583		SCHOOL TAXABLE VALUE		0	
	DEED BOOK 729 PG-00591		FD028 Norfolk Fire Dist		35,500 TO M	
	FULL MARKET VALUE	43,293	LT022 Norfolk Light		35,500 TO M	
			WS001 Norfolk Water&Sewer		35,500 TO M	
***** 32.066-4-10 *****						
20 Crabb St						1- 30-13
32.066-4-10	210 1 Family Res		RPTL466_f 41691	0	2,460	2,460 0
Debien Betty A (LU)	Norwood-Norfolk 406201	5,800	Enhanced S 41834	0	0	39,800
20 Crabb St	FRNT 99.00 DPTH 185.00	39,800	COUNTY TAXABLE VALUE		37,340	
Norfolk, NY 13667	ACRES 0.41		TOWN TAXABLE VALUE		37,340	
	EAST-0329187 NRTH-1748483		SCHOOL TAXABLE VALUE		0	
	DEED BOOK 2008 PG-22236		FD028 Norfolk Fire Dist		39,800 TO M	
	FULL MARKET VALUE	48,537	LT022 Norfolk Light		39,800 TO M	
			WS001 Norfolk Water&Sewer		39,800 TO M	
***** 32.066-4-11.1 *****						
Off Hepburn St						1- 91-15
32.066-4-11.1	323 Vacant rural		COUNTY TAXABLE VALUE		4,000	
Pernice Charles A	Norwood-Norfolk 406201	4,000	TOWN TAXABLE VALUE		4,000	
PO Box 48	119x338x122x341	4,000	SCHOOL TAXABLE VALUE		4,000	
Norfolk, NY 13667	ACRES 0.94		FD028 Norfolk Fire Dist		4,000 TO M	
	EAST-0329004 NRTH-1748447		LT022 Norfolk Light		4,000 TO M	
	DEED BOOK 2011 PG-11478		WS001 Norfolk Water&Sewer		4,000 TO M	
	FULL MARKET VALUE	4,878				
***** 32.066-4-11.2 *****						
Hepburn St						
32.066-4-11.2	312 Vac w/imprv		COUNTY TAXABLE VALUE		4,700	
Pernice Charles	Norwood-Norfolk 406201	4,200	TOWN TAXABLE VALUE		4,700	
33 Hepburn St	70x89x192x247x122x	4,700	SCHOOL TAXABLE VALUE		4,700	
Norfolk, NY 13667	149x43x18x110		FD028 Norfolk Fire Dist		4,700 TO M	
	FRNT 70.00 DPTH 280.00		LT022 Norfolk Light		4,700 TO M	
	ACRES 1.00		WS001 Norfolk Water&Sewer		4,700 TO M	
	EAST-0329040 NRTH-1748603					
	DEED BOOK 2011 PG-11478					
	FULL MARKET VALUE	5,732				
*****						

STATE OF NEW YORK  
COUNTY - St Lawrence  
TOWN - Norfolk  
SWIS - 406289

2 0 1 6 T E N T A T I V E A S S E S S M E N T R O L L  
T A X A B L E SECTION OF THE ROLL - 1

PAGE 586  
VALUATION DATE-JUL 01, 2015  
TAXABLE STATUS DATE-MAR 01, 2016

TAX MAP NUMBER SEQUENCE  
UNIFORM PERCENT OF VALUE IS 082.00  
UNIFORM PERCENT OF VALUE IS 082.00

TAX MAP PARCEL NUMBER	PROPERTY LOCATION & CLASS	ASSESSMENT	EXEMPTION CODE	COUNTY	TOWN	SCHOOL
CURRENT OWNERS NAME	SCHOOL DISTRICT	LAND	TAX DESCRIPTION	TAXABLE VALUE		
CURRENT OWNERS ADDRESS	PARCEL SIZE/GRID COORD	TOTAL	SPECIAL DISTRICTS			ACCOUNT NO.
***** 32.066-4-12 *****						
27 Hepburn St						1- 84- 2
32.066-4-12	210 1 Family Res		Enhanced S 41834	0	0	53,550
Myers Joseph (LU)	Norwood-Norfolk 406201	5,800	COUNTY TAXABLE VALUE		66,200	
Myers Jean (LU)	FRNT 100.00 DPTH 183.00	66,200	TOWN TAXABLE VALUE		66,200	
27 Hepburn St	ACRES 0.41		SCHOOL TAXABLE VALUE		12,650	
Norfolk, NY 13667	EAST-0328860 NRTH-1748323		FD028 Norfolk Fire Dist		66,200 TO M	
	DEED BOOK 2013 PG-16330		LT022 Norfolk Light		66,200 TO M	
	FULL MARKET VALUE	80,732	WS001 Norfolk Water&Sewer		66,200 TO M	
***** 32.066-4-13 *****						
25 Hepburn St						1- 9- 9
32.066-4-13	210 1 Family Res		Vet Eligib 41101	0	16,832	0
Bailey Joan D (LU)	Norwood-Norfolk 406201	6,100	Enhanced S 41834	0	0	53,550
PO Box 207	FRNT 100.00 DPTH 184.00	61,000	COUNTY TAXABLE VALUE		44,168	
Norfolk, NY 13667	ACRES 0.42		TOWN TAXABLE VALUE		44,168	
	EAST-0328860 NRTH-1748410		SCHOOL TAXABLE VALUE		7,450	
	DEED BOOK 2007 PG-18053		FD028 Norfolk Fire Dist		61,000 TO M	
	FULL MARKET VALUE	74,390	LT022 Norfolk Light		61,000 TO M	
			WS001 Norfolk Water&Sewer		61,000 TO M	
***** 32.066-4-14.1 *****						
23 Hepburn St						1- 41-14
32.066-4-14.1	210 1 Family Res		Vet Eligib 41101	0	31,641	0
Harris Arlene M (LU)	Norwood-Norfolk 406201	7,700	Enhanced S 41834	0	0	53,550
23 Hepburn St	FRNT 205.00 DPTH 183.00	69,900	COUNTY TAXABLE VALUE		38,259	
Norfolk, NY 13667	ACRES 0.87		TOWN TAXABLE VALUE		38,259	
	EAST-0328880 NRTH-1748590		SCHOOL TAXABLE VALUE		16,350	
	DEED BOOK 2011 PG-12124		FD028 Norfolk Fire Dist		69,900 TO M	
	FULL MARKET VALUE	85,244	LT022 Norfolk Light		69,900 TO M	
			WS001 Norfolk Water&Sewer		69,900 TO M	
***** 32.066-4-15.1 *****						
21 Hepburn St						1- 92- 3
32.066-4-15.1	210 1 Family Res		VET WAR T 41123	0	0	7,380
Pernice Lois R	Norwood-Norfolk 406201	5,300	VET WAR C 41122	0	8,685	0
PO Box 7	Also 1108/711	57,900	Enhanced S 41834	0	0	53,550
Norfolk, NY 13667	Colonial		COUNTY TAXABLE VALUE		49,215	
	FRNT 93.00 DPTH 158.00		TOWN TAXABLE VALUE		50,520	
	ACRES 0.32		SCHOOL TAXABLE VALUE		4,350	
	EAST-0328907 NRTH-1748717		FD028 Norfolk Fire Dist		57,900 TO M	
	DEED BOOK 575 PG-00073		LT022 Norfolk Light		57,900 TO M	
	FULL MARKET VALUE	70,610	WS001 Norfolk Water&Sewer		57,900 TO M	
*****						

STATE OF NEW YORK  
COUNTY - St Lawrence  
TOWN - Norfolk  
SWIS - 406289

2 0 1 6 T E N T A T I V E A S S E S S M E N T R O L L  
T A X A B L E SECTION OF THE ROLL - 1

PAGE 587  
VALUATION DATE-JUL 01, 2015  
TAXABLE STATUS DATE-MAR 01, 2016

TAX MAP NUMBER SEQUENCE  
UNIFORM PERCENT OF VALUE IS 082.00  
UNIFORM PERCENT OF VALUE IS 082.00

TAX MAP PARCEL NUMBER	PROPERTY LOCATION & CLASS	ASSESSMENT	EXEMPTION CODE	COUNTY	TOWN	SCHOOL
CURRENT OWNERS NAME	SCHOOL DISTRICT	LAND	TAX DESCRIPTION	TAXABLE VALUE		
CURRENT OWNERS ADDRESS	PARCEL SIZE/GRID COORD	TOTAL	SPECIAL DISTRICTS	ACCOUNT NO.		
*****						
32.066-4-16.1	17 Hepburn St			32.066-4-16.1		*****
Pearson Sean M	210 1 Family Res		Basic Star 41854	0	0	1- 91-14.1
17 Hepburn St	Norwood-Norfolk 406201	6,100	COUNTY TAXABLE VALUE			24,600
Norfolk, NY 13667	FRNT 98.00 DPTH 273.00	55,100	TOWN TAXABLE VALUE			
	ACRES 0.57 BANK8888150		SCHOOL TAXABLE VALUE			
	EAST-0329014 NRTH-1748870		FD028 Norfolk Fire Dist			
	DEED BOOK 2012 PG-13947		LT022 Norfolk Light			
	FULL MARKET VALUE	67,195	WS001 Norfolk Water&Sewer			
*****						
32.066-4-17	Hepburn St			32.066-4-17		*****
Pearson Sean M	311 Res vac land		COUNTY TAXABLE VALUE			1- 64- 8
17 Hepburn St	Norwood-Norfolk 406201	3,800	TOWN TAXABLE VALUE			
Norfolk, NY 13667	FRNT 81.00 DPTH 236.00	3,800	SCHOOL TAXABLE VALUE			
	ACRES 0.43 BANK8888150		FD028 Norfolk Fire Dist			
	EAST-0329007 NRTH-1748937		LT022 Norfolk Light			
	DEED BOOK 2012 PG-13947		WS001 Norfolk Water&Sewer			
	FULL MARKET VALUE	4,634				
*****						
32.066-5-3	19 W Main St			32.066-5-3		*****
Hall Kevin	210 1 Family Res		Basic Star 41854	0	0	1- 33-10
Hall Melissa	Norwood-Norfolk 406201	5,100	COUNTY TAXABLE VALUE			24,600
19 W Main St	66x250x66x258	44,500	TOWN TAXABLE VALUE			
Norfolk, NY 13667	FRNT 66.00 DPTH 254.00		SCHOOL TAXABLE VALUE			
	ACRES 0.38		FD028 Norfolk Fire Dist			
	EAST-0329721 NRTH-1749883		LT022 Norfolk Light			
	DEED BOOK 2003 PG-9495		WS001 Norfolk Water&Sewer			
	FULL MARKET VALUE	54,268				
*****						
32.066-5-4	17,17 1/2 W Main St			32.066-5-4		*****
Castle Richard	220 2 Family Res		COUNTY TAXABLE VALUE			1- 90-14
Castle Anne	Norwood-Norfolk 406201	5,100	TOWN TAXABLE VALUE			
18 E High St	66x242x66x250	35,400	SCHOOL TAXABLE VALUE			
Norfolk, NY 13667	FRNT 66.00 DPTH		FD028 Norfolk Fire Dist			
	ACRES 0.37		LT022 Norfolk Light			
	EAST-0329775 NRTH-1749850		WS001 Norfolk Water&Sewer			
	DEED BOOK 1044 PG-00921					
	FULL MARKET VALUE	43,171				
*****						
32.066-5-5	15 W Main St			32.066-5-5		*****
Hall Terry A	220 2 Family Res		COUNTY TAXABLE VALUE			1- 66-11
Hall Lynne M	Norwood-Norfolk 406201	4,000	TOWN TAXABLE VALUE			
19 Henry Rd	66x117x66x120 2 Fam Res	35,500	SCHOOL TAXABLE VALUE			
Madrid, NY 13660	FRNT 66.00 DPTH 119.00		FD028 Norfolk Fire Dist			
	ACRES 0.17		LT022 Norfolk Light			
	EAST-0329862 NRTH-1749883		WS001 Norfolk Water&Sewer			
	DEED BOOK 983 PG-00589					
	FULL MARKET VALUE	43,293				
*****						

STATE OF NEW YORK  
COUNTY - St Lawrence  
TOWN - Norfolk  
SWIS - 406289

2 0 1 6 T E N T A T I V E A S S E S S M E N T R O L L  
T A X A B L E SECTION OF THE ROLL - 1

PAGE 588  
VALUATION DATE-JUL 01, 2015  
TAXABLE STATUS DATE-MAR 01, 2016

TAX MAP NUMBER SEQUENCE  
UNIFORM PERCENT OF VALUE IS 082.00  
UNIFORM PERCENT OF VALUE IS 082.00

TAX MAP PARCEL NUMBER	PROPERTY LOCATION & CLASS	ASSESSMENT	EXEMPTION CODE	COUNTY	TOWN	SCHOOL
CURRENT OWNERS NAME	SCHOOL DISTRICT	LAND	TAX DESCRIPTION	TAXABLE VALUE		
CURRENT OWNERS ADDRESS	PARCEL SIZE/GRID COORD	TOTAL	SPECIAL DISTRICTS	ACCOUNT NO.		
*****						
	15 1/2 W Main St			32.066-5-6		1- 66-10
32.066-5-6	210 1 Family Res		COUNTY TAXABLE VALUE	13,350		
Hall Terry A	Norwood-Norfolk 406201	4,100	TOWN TAXABLE VALUE	13,350		
Hall Lynne M	66x122x66x117 Cottage	13,350	SCHOOL TAXABLE VALUE	13,350		
19 Henry Rd	FRNT 66.00 DPTH 120.00		FD028 Norfolk Fire Dist	13,350	TO M	
Madrid, NY 13660	ACRES 0.17		LT022 Norfolk Light	13,350	TO M	
	EAST-0329808 NRTH-1749770		WS001 Norfolk Water&Sewer	13,350	TO M	
	DEED BOOK 983 PG-00589					
	FULL MARKET VALUE	16,280				
*****						
	13 W Main St			32.066-5-7		1- 60-15
32.066-5-7	220 2 Family Res		COUNTY TAXABLE VALUE	62,100		
Malone George	Norwood-Norfolk 406201	6,100	TOWN TAXABLE VALUE	62,100		
PO Box 136	99x225x99x235	62,100	SCHOOL TAXABLE VALUE	62,100		
Norwood, NY 13668-0136	FRNT 99.00 DPTH 230.00		FD028 Norfolk Fire Dist	62,100	TO M	
	ACRES 0.52		LT022 Norfolk Light	62,100	TO M	
	EAST-0329895 NRTH-1749777		WS001 Norfolk Water&Sewer	62,100	TO M	
	DEED BOOK 2015 PG-15499					
	FULL MARKET VALUE	75,732				
*****						
	4 Wheeler Dr			32.066-5-8		1-116- 3
32.066-5-8	210 1 Family Res		Basic Star 41854	0	0	24,600
Root Janet	Norwood-Norfolk 406201	6,300	COUNTY TAXABLE VALUE	42,600		
PO Box 494	ACRES 1.20	42,600	TOWN TAXABLE VALUE	42,600		
Norfolk, NY 13667	EAST-0329795 NRTH-1749423		SCHOOL TAXABLE VALUE	18,000		
	DEED BOOK 2008 PG-17187		FD028 Norfolk Fire Dist	42,600	TO M	
	FULL MARKET VALUE	51,951	LT022 Norfolk Light	42,600	TO M	
			WS001 Norfolk Water&Sewer	42,600	TO M	
*****						
	1 Sedwick St			32.066-5-9		1- 52- 3
32.066-5-9	210 1 Family Res		Basic Star 41854	0	0	24,600
Martin Richard A	Norwood-Norfolk 406201	3,800	COUNTY TAXABLE VALUE	28,100		
1 Sedwick St	FRNT 59.00 DPTH 122.00	28,100	TOWN TAXABLE VALUE	28,100		
Norfolk, NY 13667	ACRES 0.16		SCHOOL TAXABLE VALUE	3,500		
	EAST-0329942 NRTH-1749490		FD028 Norfolk Fire Dist	28,100	TO M	
	DEED BOOK 2012 PG-857		LT022 Norfolk Light	28,100	TO M	
	FULL MARKET VALUE	34,268	WS001 Norfolk Water&Sewer	28,100	TO M	
*****						
	Wheeler Dr			32.066-5-10		1-116- 5
32.066-5-10	312 Vac w/imprv		COUNTY TAXABLE VALUE	3,400		
Tooley Roger B	Norwood-Norfolk 406201	3,200	TOWN TAXABLE VALUE	3,400		
1413 Middletree Rd	FRNT 110.00 DPTH 100.00	3,400	SCHOOL TAXABLE VALUE	3,400		
Joliet, IL 60433	ACRES 0.23		FD028 Norfolk Fire Dist	3,400	TO M	
	EAST-0329928 NRTH-1749350		LT022 Norfolk Light	3,400	TO M	
	DEED BOOK 863 PG-00182		WS001 Norfolk Water&Sewer	3,400	TO M	
	FULL MARKET VALUE	4,146				
*****						

STATE OF NEW YORK  
COUNTY - St Lawrence  
TOWN - Norfolk  
SWIS - 406289

2 0 1 6 T E N T A T I V E A S S E S S M E N T R O L L  
T A X A B L E SECTION OF THE ROLL - 1

PAGE 589  
VALUATION DATE-JUL 01, 2015  
TAXABLE STATUS DATE-MAR 01, 2016

TAX MAP NUMBER SEQUENCE  
UNIFORM PERCENT OF VALUE IS 082.00  
UNIFORM PERCENT OF VALUE IS 082.00

TAX MAP PARCEL NUMBER	PROPERTY LOCATION & CLASS	ASSESSMENT	EXEMPTION CODE	COUNTY	TOWN	SCHOOL
CURRENT OWNERS NAME	SCHOOL DISTRICT	LAND	TAX DESCRIPTION	TAXABLE VALUE		
CURRENT OWNERS ADDRESS	PARCEL SIZE/GRID COORD	TOTAL	SPECIAL DISTRICTS			ACCOUNT NO.
*****						
32.066-5-11	8 Wheeler Dr			32.066-5-11		*****
Smith Clifford (Estate)	210 1 Family Res		Enhanced S 41834	0	0	1-108-15
% Evelyn Smith	Norwood-Norfolk 406201	4,300	COUNTY TAXABLE VALUE	24,600	0	24,600
PO Box 151	FRNT 70.00 DPTH 100.00	24,600	TOWN TAXABLE VALUE	24,600		
Norfolk, NY 13667-0151	ACRES 0.20		SCHOOL TAXABLE VALUE	0		
	EAST-0329868 NRTH-1749223		FD028 Norfolk Fire Dist	24,600	TO M	
	DEED BOOK 2015 PG-13553		LT022 Norfolk Light	24,600	TO M	
	FULL MARKET VALUE	30,000	WS001 Norfolk Water&Sewer	24,600	TO M	
*****						
32.066-5-12	10 Wheeler Dr			32.066-5-12		*****
Richards Michelle M	270 Mfg housing		Basic Star 41854	0	0	1- 33- 8
10 Wheeler Dr	Norwood-Norfolk 406201	6,300	COUNTY TAXABLE VALUE	18,000	0	18,000
Norfolk, NY 13667-4105	104x100x20x225x90x322	18,000	TOWN TAXABLE VALUE	18,000		
	FRNT 104.00 DPTH 324.00		SCHOOL TAXABLE VALUE	0		
	ACRES 0.76		FD028 Norfolk Fire Dist	18,000	TO M	
	EAST-0329768 NRTH-1749137		LT022 Norfolk Light	18,000	TO M	
	DEED BOOK 2012 PG-11361		WS001 Norfolk Water&Sewer	18,000	TO M	
	FULL MARKET VALUE	21,951				
*****						
32.066-5-13	12 Wheeler Dr			32.066-5-13		*****
Hasenauer Mark E	210 1 Family Res		Basic Star 41854	0	0	1- 74- 2
Hasenauer Kathy E	Norwood-Norfolk 406201	6,400	COUNTY TAXABLE VALUE	53,300	0	24,600
12 Wheeler Dr	107x368x47x50x60x322	53,300	TOWN TAXABLE VALUE	53,300		
Norfolk, NY 13667	FRNT 107.00 DPTH		SCHOOL TAXABLE VALUE	28,700		
	ACRES 0.83 BANK8888830		FD028 Norfolk Fire Dist	53,300	TO M	
	EAST-0329728 NRTH-1749037		LT022 Norfolk Light	53,300	TO M	
	DEED BOOK 1045 PG-00980		WS001 Norfolk Water&Sewer	53,300	TO M	
	FULL MARKET VALUE	65,000				
*****						
32.066-5-14.1	16 Wheeler Dr			32.066-5-14.1		*****
Bond Wayne H	210 1 Family Res		VET WAR T 41123	0	0	7,380 0
Bond Twila	Norwood-Norfolk 406201	8,400	VET WAR C 41122	0	9,420	0 0
16 Wheeler Dr	107x365x107x368 Residence	62,800	Enhanced S 41834	0	0	0 53,550
Norfolk, NY 13667-4105	FRNT 216.00 DPTH 365.00		COUNTY TAXABLE VALUE	53,380		
	EAST-0329687 NRTH-1748888		TOWN TAXABLE VALUE	55,420		
	DEED BOOK 855 PG-381		SCHOOL TAXABLE VALUE	9,250		
	FULL MARKET VALUE	76,585	FD028 Norfolk Fire Dist	62,800	TO M	
			LT022 Norfolk Light	62,800	TO M	
			WS001 Norfolk Water&Sewer	62,800	TO M	
*****						



STATE OF NEW YORK  
COUNTY - St Lawrence  
TOWN - Norfolk  
SWIS - 406289

2 0 1 6 T E N T A T I V E A S S E S S M E N T R O L L  
T A X A B L E SECTION OF THE ROLL - 1

PAGE 590  
VALUATION DATE-JUL 01, 2015  
TAXABLE STATUS DATE-MAR 01, 2016

TAX MAP NUMBER SEQUENCE  
UNIFORM PERCENT OF VALUE IS 082.00  
UNIFORM PERCENT OF VALUE IS 082.00

TAX MAP PARCEL NUMBER	PROPERTY LOCATION & CLASS	ASSESSMENT	EXEMPTION CODE	COUNTY	TOWN	SCHOOL
CURRENT OWNERS NAME	SCHOOL DISTRICT	LAND	TAX DESCRIPTION	TAXABLE VALUE		
CURRENT OWNERS ADDRESS	PARCEL SIZE/GRID COORD	TOTAL	SPECIAL DISTRICTS			ACCOUNT NO.
*****						
32.066-5-17	23 Crabb St			32.066-5-17		*****
Piche Cathy Crabb	210 1 Family Res		COUNTY TAXABLE VALUE	54,300		1- 26- 8
212 Proctor Ave	Norwood-Norfolk 406201	6,900	TOWN TAXABLE VALUE	54,300		
Ogdensburg, NY 13669	2 Ar	54,300	SCHOOL TAXABLE VALUE	54,300		
	ACRES 2.90		FD028 Norfolk Fire Dist	54,300 TO M		
	EAST-0329367 NRTH-1748270		LT022 Norfolk Light	54,300 TO M		
	DEED BOOK 962 PG-686		WS001 Norfolk Water&Sewer	54,300 TO M		
	FULL MARKET VALUE	66,220				
*****						
32.066-5-18	19 Crabb St			32.066-5-18		*****
Canovic Safet	210 1 Family Res		Basic Star 41854	0	0	1- 65- 2
Canovic Krystal	Norwood-Norfolk 406201	5,300	COUNTY TAXABLE VALUE	70,000	0	24,600
19 Crabb St	FRNT 162.00 DPTH 100.00	70,000	TOWN TAXABLE VALUE	70,000		
Norfolk, NY 13667	ACRES 0.37		SCHOOL TAXABLE VALUE	45,400		
	EAST-0329454 NRTH-1748897		FD028 Norfolk Fire Dist	70,000 TO M		
	DEED BOOK 2011 PG-5431		LT022 Norfolk Light	70,000 TO M		
	FULL MARKET VALUE	85,366	WS001 Norfolk Water&Sewer	70,000 TO M		
*****						
32.066-5-19	17 Crabb St			32.066-5-19		*****
Bombard Betty J	210 1 Family Res		VET COM C 41132	0	11,250	1- 71-14
Emlaw Leland	Norwood-Norfolk 406201	4,500	VET COM T 41133	0	0	0
PO Box 545	FRNT 100.00 DPTH 100.00	45,000	Enhanced S 41834	0	0	11,250
Norfolk, NY 13667	ACRES 0.22		COUNTY TAXABLE VALUE	33,750	0	45,000
	EAST-0329468 NRTH-1749010		TOWN TAXABLE VALUE	33,750		
	DEED BOOK 2000 PG-11993		SCHOOL TAXABLE VALUE	0		
	FULL MARKET VALUE	54,878	FD028 Norfolk Fire Dist	45,000 TO M		
			LT022 Norfolk Light	45,000 TO M		
			WS001 Norfolk Water&Sewer	45,000 TO M		
*****						
32.066-5-20	15 Crabb St			32.066-5-20		*****
Ellis William (LC)	210 1 Family Res		Basic Star 41854	0	0	1- 16-15
Tuper Elizabeth (LC)	Norwood-Norfolk 406201	6,300	COUNTY TAXABLE VALUE	32,500	0	24,600
15 Crabb St	FRNT 150.00 DPTH 150.00	32,500	TOWN TAXABLE VALUE	32,500		
Norfolk, NY 13667	EAST-0329521 NRTH-1749130		SCHOOL TAXABLE VALUE	7,900		
	DEED BOOK 2000 PG-14351		FD028 Norfolk Fire Dist	32,500 TO M		
	FULL MARKET VALUE	39,634	LT022 Norfolk Light	32,500 TO M		
			WS001 Norfolk Water&Sewer	32,500 TO M		
*****						
32.066-5-21	9 Crabb St			32.066-5-21		*****
Molnar Peter P (LU)	210 1 Family Res		VET WAR T 41123	0	0	1- 81- 2
9 Crabb St	Norwood-Norfolk 406201	6,100	VET WAR C 41122	0	8,145	0
Norfolk, NY 13667	ACRES 0.79	54,300	Enhanced S 41834	0	0	53,550
	EAST-0329588 NRTH-1749257		COUNTY TAXABLE VALUE	46,155		
	DEED BOOK 2012 PG-8733		TOWN TAXABLE VALUE	46,920		
	FULL MARKET VALUE	66,220	SCHOOL TAXABLE VALUE	750		
			FD028 Norfolk Fire Dist	54,300 TO M		
			LT022 Norfolk Light	54,300 TO M		
			WS001 Norfolk Water&Sewer	54,300 TO M		
*****						

STATE OF NEW YORK  
COUNTY - St Lawrence  
TOWN - Norfolk  
SWIS - 406289

2 0 1 6 T E N T A T I V E A S S E S S M E N T R O L L  
T A X A B L E SECTION OF THE ROLL - 1

PAGE 591  
VALUATION DATE-JUL 01, 2015  
TAXABLE STATUS DATE-MAR 01, 2016

TAX MAP NUMBER SEQUENCE  
UNIFORM PERCENT OF VALUE IS 082.00  
UNIFORM PERCENT OF VALUE IS 082.00

TAX MAP PARCEL NUMBER	PROPERTY LOCATION & CLASS	ASSESSMENT	EXEMPTION CODE	COUNTY	TOWN	SCHOOL
CURRENT OWNERS NAME	SCHOOL DISTRICT	LAND	TAX DESCRIPTION	TAXABLE VALUE		
CURRENT OWNERS ADDRESS	PARCEL SIZE/GRID COORD	TOTAL	SPECIAL DISTRICTS	ACCOUNT NO.		
*****						
32.066-5-22	7 Crabb St			32.066-5-22		*****
Paige Vickie L	210 1 Family Res		Basic Star 41854	0	0	1- 89- 7
7 Crabb St	Norwood-Norfolk 406201	4,900	COUNTY TAXABLE VALUE		47,400	24,600
Norfolk, NY 13667	Life Use-Julius Papp Jr	47,400	TOWN TAXABLE VALUE		47,400	
	Sold-Julius Papp Iii&etal		SCHOOL TAXABLE VALUE		22,800	
	110x1332x65x45x135x160		FD028 Norfolk Fire Dist		47,400 TO M	
	FRNT 115.00 DPTH 160.00		LT022 Norfolk Light		47,400 TO M	
	EAST-0329566 NRTH-1749488		WS001 Norfolk Water&Sewer		47,400 TO M	
	DEED BOOK 2014 PG-7034					
	FULL MARKET VALUE	57,805				
*****						
32.066-5-23	3 Crabb St			32.066-5-23		*****
Roy Bruce A	210 1 Family Res		Basic Star 41854	0	0	1-100-12
3 Crabb St	Norwood-Norfolk 406201	6,700	COUNTY TAXABLE VALUE		33,100	24,600
Norfolk, NY 13667-3104	132x205x132x203	33,100	TOWN TAXABLE VALUE		33,100	
	FRNT 203.00 DPTH 132.00		SCHOOL TAXABLE VALUE		8,500	
	ACRES 0.60 BANK8888870		FD028 Norfolk Fire Dist		33,100 TO M	
	EAST-0329561 NRTH-1749650		LT022 Norfolk Light		33,100 TO M	
	DEED BOOK 2007 PG-17843		WS001 Norfolk Water&Sewer		33,100 TO M	
	FULL MARKET VALUE	40,366				
*****						
32.066-5-30.1	7 W Main St			32.066-5-30.1		*****
Darabon Ethel	210 1 Family Res		Aged - All 41800	0	15,250	15,250
7 W Main St	Norwood-Norfolk 406201	4,800	Enhanced S 41834	0	0	15,250
Norfolk, NY 13667	FRNT 92.00 DPTH 117.00	30,500	COUNTY TAXABLE VALUE		15,250	
	EAST-0330145 NRTH-1749716		TOWN TAXABLE VALUE		15,250	
	DEED BOOK 788 PG-00536		SCHOOL TAXABLE VALUE		0	
	FULL MARKET VALUE	37,195	FD028 Norfolk Fire Dist		30,500 TO M	
			LT022 Norfolk Light		30,500 TO M	
			WS001 Norfolk Water&Sewer		30,500 TO M	
*****						
32.066-6-1	19 Hutchins St			32.066-6-1		*****
Labaff Hattie J	210 1 Family Res		Enhanced S 41834	0	0	1-109- 9.3
19 Hutchins St	Norwood-Norfolk 406201	6,500	COUNTY TAXABLE VALUE		64,900	53,550
Norfolk, NY 13667	212x141x219x122 Ranch	64,900	TOWN TAXABLE VALUE		64,900	
	FRNT 212.00 DPTH		SCHOOL TAXABLE VALUE		11,350	
	ACRES 0.66		FD028 Norfolk Fire Dist		64,900 TO M	
	EAST-0328005 NRTH-1748790		LT022 Norfolk Light		64,900 TO M	
	DEED BOOK 2002 PG-6752		WS001 Norfolk Water&Sewer		64,900 TO M	
	FULL MARKET VALUE	79,146				
*****						

STATE OF NEW YORK  
COUNTY - St Lawrence  
TOWN - Norfolk  
SWIS - 406289

2 0 1 6 T E N T A T I V E A S S E S S M E N T R O L L

T A X A B L E SECTION OF THE ROLL - 1

VALUATION DATE-JUL 01, 2015  
TAXABLE STATUS DATE-MAR 01, 2016

TAX MAP NUMBER SEQUENCE  
UNIFORM PERCENT OF VALUE IS 082.00  
UNIFORM PERCENT OF VALUE IS 082.00

TAX MAP PARCEL NUMBER	PROPERTY LOCATION & CLASS	ASSESSMENT	EXEMPTION CODE	COUNTY	TOWN	SCHOOL
CURRENT OWNERS NAME	SCHOOL DISTRICT	LAND	TAX DESCRIPTION	TAXABLE VALUE		
CURRENT OWNERS ADDRESS	PARCEL SIZE/GRID COORD	TOTAL	SPECIAL DISTRICTS			ACCOUNT NO.
*****						
32.066-6-2	Hutchins St			32.066-6-2		1-109- 9.21
Bresee Lloyd	311 Res vac land		COUNTY TAXABLE VALUE	3,900		
Bresee Clara	Norwood-Norfolk 406201	3,900	TOWN TAXABLE VALUE	3,900		
PO Box 345	FRNT 100.00 DPTH 192.00	3,900	SCHOOL TAXABLE VALUE	3,900		
Norfolk, NY 13667	ACRES 0.44		FD028 Norfolk Fire Dist	3,900 TO M		
	EAST-0328045 NRTH-1748997		LT022 Norfolk Light	3,900 TO M		
	DEED BOOK 939 PG-00947		WS001 Norfolk Water&Sewer	3,900 TO M		
	FULL MARKET VALUE	4,756				
*****						
32.066-6-3	15 Hutchins St			32.066-6-3		1-109- 9.22
LaVigne Douglas T	210 1 Family Res		Basic Star 41854	0	0	24,600
LaVigne Katherine M	Norwood-Norfolk 406201	3,600	COUNTY TAXABLE VALUE	85,000		
15 Hutchins St	FRNT 100.00 DPTH 192.00	85,000	TOWN TAXABLE VALUE	85,000		
Norfolk, NY 13667	ACRES 0.32 BANK8888830		SCHOOL TAXABLE VALUE	60,400		
	EAST-0328072 NRTH-1749097		FD028 Norfolk Fire Dist	85,000 TO M		
	DEED BOOK 2008 PG-11998		LT022 Norfolk Light	85,000 TO M		
	FULL MARKET VALUE	103,659	WS001 Norfolk Water&Sewer	85,000 TO M		
*****						
32.066-6-4.1	34 Hepburn St			32.066-6-4.1		1-109- 9.11
Malone David H	311 Res vac land		COUNTY TAXABLE VALUE	8,200		
12P Garden Ter	Norwood-Norfolk 406201	8,200	TOWN TAXABLE VALUE	8,200		
North Arlington, NJ 07031	ACRES 12.40	8,200	SCHOOL TAXABLE VALUE	8,200		
	EAST-0328392 NRTH-1748877		FD028 Norfolk Fire Dist	8,200 TO M		
	DEED BOOK 2013 PG-7212		LT022 Norfolk Light	8,200 TO M		
	FULL MARKET VALUE	10,000	WS001 Norfolk Water&Sewer	8,200 TO M		
*****						
32.066-6-4.2	32 Hepburn St			32.066-6-4.2		
Jandrew Roland	270 Mfg housing		Basic Star 41854	0	0	24,600
Baldrige Marie	Norwood-Norfolk 406201	6,700	COUNTY TAXABLE VALUE	42,200		
PO Box 712	FRNT 110.00 DPTH 200.00	42,200	TOWN TAXABLE VALUE	42,200		
Norfolk, NY 13667	EAST-0328606 NRTH-1748463		SCHOOL TAXABLE VALUE	17,600		
	DEED BOOK 1109 PG-373		FD028 Norfolk Fire Dist	42,200 TO M		
	FULL MARKET VALUE	51,463	LT022 Norfolk Light	42,200 TO M		
			WS001 Norfolk Water&Sewer	42,200 TO M		
*****						
32.066-6-5	26 Hepburn St			32.066-6-5		
Michaud Tracie L	270 Mfg housing		Basic Star 41854	0	0	18,500
26 Hepburn St	Norwood-Norfolk 406201	5,500	COUNTY TAXABLE VALUE	18,500		
Norfolk, NY 13667	1994 Mh 14X72	18,500	TOWN TAXABLE VALUE	18,500		
	100x150		SCHOOL TAXABLE VALUE	0		
	FRNT 100.00 DPTH 150.00		FD028 Norfolk Fire Dist	18,500 TO M		
	EAST-0328713 NRTH-1748810		LT022 Norfolk Light	18,500 TO M		
	DEED BOOK 2013 PG-19849		WS001 Norfolk Water&Sewer	18,500 TO M		
	FULL MARKET VALUE	22,561				
*****						

STATE OF NEW YORK  
COUNTY - St Lawrence  
TOWN - Norfolk  
SWIS - 406289

2 0 1 6 T E N T A T I V E A S S E S S M E N T R O L L  
T A X A B L E SECTION OF THE ROLL - 1

PAGE 593  
VALUATION DATE-JUL 01, 2015  
TAXABLE STATUS DATE-MAR 01, 2016

TAX MAP NUMBER SEQUENCE  
UNIFORM PERCENT OF VALUE IS 082.00  
UNIFORM PERCENT OF VALUE IS 082.00

TAX MAP PARCEL NUMBER	PROPERTY LOCATION & CLASS	ASSESSMENT	EXEMPTION CODE	COUNTY	TOWN	SCHOOL
CURRENT OWNERS NAME	SCHOOL DISTRICT	LAND	TAX DESCRIPTION	TAXABLE VALUE		
CURRENT OWNERS ADDRESS	PARCEL SIZE/GRID COORD	TOTAL	SPECIAL DISTRICTS			ACCOUNT NO.
***** 32.066-6-6 *****						
28 Hepburn St						1-109- 9.12
32.066-6-6	270 Mfg housing		Enhanced S 41834	0	0	10,600
Worster Willie	Norwood-Norfolk 406201	5,500	COUNTY TAXABLE VALUE		10,600	
28 Hepburn St	Trlr 1975 14X60	10,600	TOWN TAXABLE VALUE		10,600	
Norfolk, NY 13667	FRNT 100.00 DPTH 150.00		SCHOOL TAXABLE VALUE		0	
	ACRES 0.35		FD028 Norfolk Fire Dist		10,600	TO M
	EAST-0328693 NRTH-1748663		LT022 Norfolk Light		10,600	TO M
	DEED BOOK 2015 PG-8182		WS001 Norfolk Water&Sewer		10,600	TO M
	FULL MARKET VALUE	12,927				
***** 32.066-6-7 *****						
30 Hepburn St						
32.066-6-7	210 1 Family Res		VET DIS C 41142	0	2,125	0
Jackson Thomas G	Norwood-Norfolk 406201	5,500	VET WAR C 41122	0	6,375	0
Jackson Linda	1995 Doublewide	42,500	VET WAR T 41123	0	0	6,375
PO Box 274	FRNT 100.00 DPTH 150.00		VET DIS T 41143	0	0	2,125
Norfolk, NY 13667	ACRES 0.34		Enhanced S 41834	0	0	42,500
	EAST-0328673 NRTH-1748557		COUNTY TAXABLE VALUE		34,000	
	DEED BOOK 1078 PG-701		TOWN TAXABLE VALUE		34,000	
	FULL MARKET VALUE	51,829	SCHOOL TAXABLE VALUE		0	
			FD028 Norfolk Fire Dist		42,500	TO M
			LT022 Norfolk Light		42,500	TO M
			WS001 Norfolk Water&Sewer		42,500	TO M
***** 32.066-7-1 *****						
10 W Main St						1-116- 2
32.066-7-1	210 1 Family Res		COUNTY TAXABLE VALUE		34,900	
Seeber Michael P	Norwood-Norfolk 406201	4,000	TOWN TAXABLE VALUE		34,900	
Seeber Theresa M	FRNT 53.00 DPTH 150.00	34,900	SCHOOL TAXABLE VALUE		34,900	
4 River Rd	ACRES 0.18 BANK8888830		FD028 Norfolk Fire Dist		34,900	TO M
Norfolk, NY 13667	EAST-0330197 NRTH-1749883		LT022 Norfolk Light		34,900	TO M
	DEED BOOK 1041 PG-00854		WS001 Norfolk Water&Sewer		34,900	TO M
	FULL MARKET VALUE	42,561				
***** 32.066-7-2 *****						
8 W Main St						1- 33-11
32.066-7-2	210 1 Family Res		COUNTY TAXABLE VALUE		31,900	
LaBarge Lawrence W	Norwood-Norfolk 406201	3,400	TOWN TAXABLE VALUE		31,900	
LaBarge Jamie N	FRNT 50.00 DPTH 120.00	31,900	SCHOOL TAXABLE VALUE		31,900	
23 Maple St	ACRES 0.13		FD028 Norfolk Fire Dist		31,900	TO M
Norfolk, NY 13667	EAST-0330244 NRTH-1749863		LT022 Norfolk Light		31,900	TO M
	DEED BOOK 2013 PG-5522		WS001 Norfolk Water&Sewer		31,900	TO M
	FULL MARKET VALUE	38,902				
*****						

STATE OF NEW YORK  
COUNTY - St Lawrence  
TOWN - Norfolk  
SWIS - 406289

2 0 1 6 T E N T A T I V E A S S E S S M E N T R O L L  
T A X A B L E SECTION OF THE ROLL - 1

PAGE 594  
VALUATION DATE-JUL 01, 2015  
TAXABLE STATUS DATE-MAR 01, 2016

TAX MAP NUMBER SEQUENCE  
UNIFORM PERCENT OF VALUE IS 082.00  
UNIFORM PERCENT OF VALUE IS 082.00

TAX MAP PARCEL NUMBER	PROPERTY LOCATION & CLASS	ASSESSMENT	EXEMPTION CODE	COUNTY	TOWN	SCHOOL
CURRENT OWNERS NAME	SCHOOL DISTRICT	LAND	TAX DESCRIPTION	TAXABLE VALUE		
CURRENT OWNERS ADDRESS	PARCEL SIZE/GRID COORD	TOTAL	SPECIAL DISTRICTS			ACCOUNT NO.
***** 32.066-7-3 *****						
	6 W Main St					1-130- 6
32.066-7-3	210 1 Family Res		VET COM T 41133	0	0	12,125 0
Purvis Donald	Norwood-Norfolk 406201	4,800	VET COM C 41132	0	12,125	0 0
Purvis Carolyn	FRNT 93.00 DPTH 120.00	48,500	RPTL466_f 41691	0	2,460	2,460 0
PO Box 528	ACRES 0.25		Enhanced S 41834	0	0	0 48,500
Norfolk, NY 13667	EAST-0330311 NRTH-1749830		COUNTY TAXABLE VALUE		33,915	
	DEED BOOK 943 PG-00899		TOWN TAXABLE VALUE		33,915	
	FULL MARKET VALUE	59,146	SCHOOL TAXABLE VALUE		0	
			FD028 Norfolk Fire Dist		48,500	TO M
			LT022 Norfolk Light		48,500	TO M
			WS001 Norfolk Water&Sewer		48,500	TO M
***** 32.066-7-4 *****						
	4 W Main St					1- 80-11
32.066-7-4	210 1 Family Res		COUNTY TAXABLE VALUE		22,000	
Davis Norma	Norwood-Norfolk 406201	5,000	TOWN TAXABLE VALUE		22,000	
399 Capell Rd	103x120x83x120	22,000	SCHOOL TAXABLE VALUE		22,000	
Potsdam, NY 13676-3386	FRNT 101.00 DPTH 158.00		FD028 Norfolk Fire Dist		22,000	TO M
	ACRES 0.31		LT022 Norfolk Light		22,000	TO M
	EAST-0330391 NRTH-1749770		WS001 Norfolk Water&Sewer		22,000	TO M
	DEED BOOK 2005 PG-14905					
	FULL MARKET VALUE	26,829				
***** 32.066-7-8 *****						
	5 Wheeler Dr					1- 75-12
32.066-7-8	210 1 Family Res		Aged - All 41800	0	8,500	8,500 8,500
Long Sueann N (LU)	Norwood-Norfolk 406201	4,400	Enhanced S 41834	0	0	0 8,500
5 Wheeler Dr	50x395x50x410	17,000	COUNTY TAXABLE VALUE		8,500	
Norfolk, NY 13667-3106	FRNT 50.00 DPTH 403.00		TOWN TAXABLE VALUE		8,500	
	ACRES 0.45		SCHOOL TAXABLE VALUE		0	
	EAST-0330263 NRTH-1749360		FD028 Norfolk Fire Dist		17,000	TO M
	DEED BOOK 2007 PG-12426		LT022 Norfolk Light		17,000	TO M
	FULL MARKET VALUE	20,732	WS001 Norfolk Water&Sewer		17,000	TO M
***** 32.066-7-9 *****						
	7 Wheeler Dr					1-126- 1
32.066-7-9	210 1 Family Res		VET WAR C 41122	0	3,630	0 0
Grubee George C	Norwood-Norfolk 406201	4,400	VET WAR T 41123	0	0	3,630 0
Grubee Kathleen M	50x410x50x427 Old Style	24,200	Basic Star 41854	0	0	0 24,200
7 Wheeler Dr	FRNT 50.00 DPTH 419.00		COUNTY TAXABLE VALUE		20,570	
Norfolk, NY 13667-3106	ACRES 0.47		TOWN TAXABLE VALUE		20,570	
	EAST-0330238 NRTH-1749322		SCHOOL TAXABLE VALUE		0	
	DEED BOOK 1034 PG-00334		FD028 Norfolk Fire Dist		24,200	TO M
	FULL MARKET VALUE	29,512	LT022 Norfolk Light		24,200	TO M
			WS001 Norfolk Water&Sewer		24,200	TO M
*****						

STATE OF NEW YORK  
COUNTY - St Lawrence  
TOWN - Norfolk  
SWIS - 406289

2 0 1 6 T E N T A T I V E A S S E S S M E N T R O L L  
T A X A B L E SECTION OF THE ROLL - 1

PAGE 595  
VALUATION DATE-JUL 01, 2015  
TAXABLE STATUS DATE-MAR 01, 2016

TAX MAP NUMBER SEQUENCE  
UNIFORM PERCENT OF VALUE IS 082.00  
UNIFORM PERCENT OF VALUE IS 082.00

TAX MAP PARCEL NUMBER	PROPERTY LOCATION & CLASS	ASSESSMENT	EXEMPTION CODE	COUNTY	TOWN	SCHOOL
CURRENT OWNERS NAME	SCHOOL DISTRICT	LAND	TAX DESCRIPTION	TAXABLE VALUE		
CURRENT OWNERS ADDRESS	PARCEL SIZE/GRID COORD	TOTAL	SPECIAL DISTRICTS	ACCOUNT NO.		
*****						
32.066-7-10	9 Wheeler Dr			32.066-7-10		*****
Santimaw Paul	210 1 Family Res		COUNTY TAXABLE VALUE			1-116- 4
Santimaw Maureen	Norwood-Norfolk 406201	4,400	TOWN TAXABLE VALUE			
% Grubee & K Shrewsbury, LC	50x427x50x443	23,000	SCHOOL TAXABLE VALUE			
PO Box 503	FRNT 50.00 DPTH 435.00		FD028 Norfolk Fire Dist			
Norfolk, NY 13667	ACRES 0.49		LT022 Norfolk Light			
	EAST-0330231 NRTH-1749275		WS001 Norfolk Water&Sewer			
	DEED BOOK 2013 PG-16298					
	FULL MARKET VALUE	28,049				
*****						
32.066-7-11	11 Wheeler Dr			32.066-7-11		*****
Brais Ruby E	210 1 Family Res		COUNTY TAXABLE VALUE			1- 54-10
PO Box 5291	Norwood-Norfolk 406201	4,400	TOWN TAXABLE VALUE			
Massena, NY 13662-5291	50x443x50x460	24,200	SCHOOL TAXABLE VALUE			
	FRNT 50.00 DPTH 452.00		FD028 Norfolk Fire Dist			
	ACRES 0.51		LT022 Norfolk Light			
	EAST-0330210 NRTH-1749230		WS001 Norfolk Water&Sewer			
	DEED BOOK 1998 PG-8678					
	FULL MARKET VALUE	29,512				
*****						
32.066-7-12	13 Wheeler Dr			32.066-7-12		*****
Bishop James	210 1 Family Res		Basic Star 41854	0	0	1-107- 6
Bishop Victoria	Norwood-Norfolk 406201	4,400	COUNTY TAXABLE VALUE			24,600
13 Wheeler Dr	50x460x50x475 Old Style	40,200	TOWN TAXABLE VALUE			
Norfolk, NY 13667	FRNT 50.00 DPTH 468.00		SCHOOL TAXABLE VALUE			
	ACRES 0.53		FD028 Norfolk Fire Dist			
	EAST-0330210 NRTH-1749183		LT022 Norfolk Light			
	DEED BOOK 2010 PG-15419		WS001 Norfolk Water&Sewer			
	FULL MARKET VALUE	49,024				
*****						
32.066-7-13	15 Wheeler Dr			32.066-7-13		*****
Purvis Elizabeth (LU)	210 1 Family Res		Vet Eligib 41101	0	22,229	1- 96- 2
PO Box 416	Norwood-Norfolk 406201	5,800	RPTL466_f 41691	0	1,267	0
Norfolk, NY 13667	82x475x73x495	34,900	Enhanced S 41834	0	0	0
	FRNT 82.00 DPTH 485.00		COUNTY TAXABLE VALUE		11,404	34,900
	ACRES 0.91		TOWN TAXABLE VALUE		11,404	
	EAST-0330170 NRTH-1749130		SCHOOL TAXABLE VALUE		0	
	DEED BOOK 1055 PG-898		FD028 Norfolk Fire Dist		34,900	TO M
	FULL MARKET VALUE	42,561	LT022 Norfolk Light		34,900	TO M
			WS001 Norfolk Water&Sewer		34,900	TO M
*****						

STATE OF NEW YORK  
COUNTY - St Lawrence  
TOWN - Norfolk  
SWIS - 406289

2 0 1 6 T E N T A T I V E A S S E S S M E N T R O L L  
T A X A B L E SECTION OF THE ROLL - 1

PAGE 596  
VALUATION DATE-JUL 01, 2015  
TAXABLE STATUS DATE-MAR 01, 2016

TAX MAP NUMBER SEQUENCE  
UNIFORM PERCENT OF VALUE IS 082.00  
UNIFORM PERCENT OF VALUE IS 082.00

TAX MAP PARCEL NUMBER	PROPERTY LOCATION & CLASS	ASSESSMENT	EXEMPTION CODE	COUNTY	TOWN	SCHOOL
CURRENT OWNERS NAME	SCHOOL DISTRICT	LAND	TAX DESCRIPTION	TAXABLE VALUE		
CURRENT OWNERS ADDRESS	PARCEL SIZE/GRID COORD	TOTAL	SPECIAL DISTRICTS	ACCOUNT NO.		
*****						
32.066-7-14	17 Wheeler Dr			32.066-7-14		*****
Mortgage First, LLC	210 1 Family Res		COUNTY TAXABLE VALUE		1-107- 5	
579 N Main Street	Norwood-Norfolk 406201	5,300	TOWN TAXABLE VALUE			
Kaysville, UT 84037	54x490x50x490	37,000	SCHOOL TAXABLE VALUE			
	FRNT 54.00 DPTH 490.00		FD028 Norfolk Fire Dist			37,000 TO M
	ACRES 0.75		LT022 Norfolk Light			37,000 TO M
	EAST-0330170 NRTH-1749050		WS001 Norfolk Water&Sewer			37,000 TO M
	DEED BOOK 2009 PG-8918					
	FULL MARKET VALUE	45,122				
*****						
32.066-7-15	19 Wheeler Dr			32.066-7-15		*****
Hasenauer Matthew	210 1 Family Res		Basic Star 41854		1- 48- 9	
19 Wheeler Drive	Norwood-Norfolk 406201	4,400	COUNTY TAXABLE VALUE		24,600	
Norfolk, NY 13667	50x489x50x492 Old Style	30,000	TOWN TAXABLE VALUE			
	FRNT 50.00 DPTH 491.00		SCHOOL TAXABLE VALUE			
	ACRES 0.56 BANK8888869		FD028 Norfolk Fire Dist			30,000 TO M
	EAST-0330150 NRTH-1749010		LT022 Norfolk Light			30,000 TO M
	DEED BOOK 2014 PG-2254		WS001 Norfolk Water&Sewer			30,000 TO M
	FULL MARKET VALUE	36,585				
*****						
32.066-7-16	21 Wheeler Dr			32.066-7-16		*****
Ward Carolyn M	210 1 Family Res		Basic Star 41854		1- 61- 5	
21 Wheeler Dr	Norwood-Norfolk 406201	6,600	COUNTY TAXABLE VALUE		24,600	
Norfolk, NY 13667-3106	.75 Ar	55,600	TOWN TAXABLE VALUE			
	ACRES 1.59		SCHOOL TAXABLE VALUE			
	EAST-0330130 NRTH-1748930		FD028 Norfolk Fire Dist			55,600 TO M
	DEED BOOK 2012 PG-358		LT022 Norfolk Light			55,600 TO M
	FULL MARKET VALUE	67,805	WS001 Norfolk Water&Sewer			55,600 TO M
*****						

STATE OF NEW YORK  
 COUNTY - St Lawrence  
 TOWN - Norfolk  
 SWIS - 406289

2 0 1 6 T E N T A T I V E A S S E S S M E N T R O L L  
 T A X A B L E S E C T I O N O F T H E R O L L - 1  
 M A P S E C T I O N - 0 3 2  
 S U B - S E C T I O N - 0 6 6  
 U N I F O R M P E R C E N T O F V A L U E I S 0 8 2 . 0 0

PAGE 597  
 VALUATION DATE-JUL 01, 2015  
 TAXABLE STATUS DATE-MAR 01, 2016  
 RPS150/V04/L015  
 CURRENT DATE 4/26/2016

\*\*\* S P E C I A L D I S T R I C T S U M M A R Y \*\*\*

CODE	DISTRICT NAME	TOTAL PARCELS	EXTENSION TYPE	EXTENSION VALUE	AD VALOREM VALUE	EXEMPT AMOUNT	TAXABLE VALUE
FD028	Norfolk Fire D	108	TOTAL M		4966,400		4966,400
LT022	Norfolk Light	106	TOTAL M		4959,200		4959,200
WS001	Norfolk Water&	105	TOTAL M		4955,400		4955,400

\*\*\* S C H O O L D I S T R I C T S U M M A R Y \*\*\*

CODE	DISTRICT NAME	TOTAL PARCELS	ASSESSED LAND	ASSESSED TOTAL	EXEMPT AMOUNT	TOTAL TAXABLE	STAR AMOUNT	STAR TAXABLE
406201	Norwood-Norfolk	108	586,400	4966,400	23,750	4942,650	2426,950	2515,700
	S U B - T O T A L	108	586,400	4966,400	23,750	4942,650	2426,950	2515,700
	T O T A L	108	586,400	4966,400	23,750	4942,650	2426,950	2515,700

\*\*\* S Y S T E M C O D E S S U M M A R Y \*\*\*

NO SYSTEM EXEMPTIONS AT THIS LEVEL

\*\*\* E X E M P T I O N S U M M A R Y \*\*\*

CODE	DESCRIPTION	TOTAL PARCELS	COUNTY	TOWN	SCHOOL
41101	Vet Eligib	5	127,884	127,884	
41122	VET WAR C	12	101,160		
41123	VET WAR T	12		83,805	
41132	VET COM C	4	56,175		
41133	VET COM T	4		47,975	
41142	VET DIS C	2	34,925		
41143	VET DIS T	2		26,725	
41161	CW_15_VET/	1	5,325	5,325	
41691	RPTL466_f	4	8,647	8,647	
41800	Aged - All	2	23,750	23,750	23,750
41834	Enhanced S	28			1263,750
41854	Basic Star	48			1163,200



STATE OF NEW YORK  
 COUNTY - St Lawrence  
 TOWN - Norfolk  
 SWIS - 406289

2 0 1 6 T E N T A T I V E A S S E S S M E N T R O L L  
 T A X A B L E SECTION OF THE ROLL - 1  
 M A P S E C T I O N - 032  
 S U B - S E C T I O N - 066  
 UNIFORM PERCENT OF VALUE IS 082.00

PAGE 598  
 VALUATION DATE-JUL 01, 2015  
 TAXABLE STATUS DATE-MAR 01, 2016  
 RPS150/V04/L015  
 CURRENT DATE 4/26/2016

\*\*\* E X E M P T I O N S U M M A R Y \*\*\*

CODE	DESCRIPTION	TOTAL PARCELS	COUNTY	TOWN	SCHOOL
	T O T A L	124	357,866	324,111	2450,700

\*\*\* G R A N D T O T A L S \*\*\*

ROLL SEC	DESCRIPTION	TOTAL PARCELS	ASSESSED LAND	ASSESSED TOTAL	TAXABLE COUNTY	TAXABLE TOWN	TAXABLE SCHOOL	STAR TAXABLE
1	TAXABLE	108	586,400	4966,400	4608,534	4642,289	4942,650	2515,700

STATE OF NEW YORK  
COUNTY - St Lawrence  
TOWN - Norfolk  
SWIS - 406289

2 0 1 6 T E N T A T I V E A S S E S S M E N T R O L L  
T A X A B L E SECTION OF THE ROLL - 1

PAGE 599  
VALUATION DATE-JUL 01, 2015  
TAXABLE STATUS DATE-MAR 01, 2016

TAX MAP NUMBER SEQUENCE  
UNIFORM PERCENT OF VALUE IS 082.00  
UNIFORM PERCENT OF VALUE IS 082.00

TAX MAP PARCEL NUMBER	PROPERTY LOCATION & CLASS	ASSESSMENT	EXEMPTION CODE	COUNTY	TOWN	SCHOOL
CURRENT OWNERS NAME	SCHOOL DISTRICT	LAND	TAX DESCRIPTION	TAXABLE VALUE		
CURRENT OWNERS ADDRESS	PARCEL SIZE/GRID COORD	TOTAL	SPECIAL DISTRICTS	ACCOUNT NO.		
***** 32.067-1-7.1 *****						
	W Main St					
32.067-1-7.1	311 Res vac land		COUNTY TAXABLE VALUE	1,000		
McGee Irene (Estate)	Norwood-Norfolk 406201	1,000	TOWN TAXABLE VALUE	1,000		
%John McGee	FRNT 71.00 DPTH	1,000	SCHOOL TAXABLE VALUE	1,000		
PO Box 552	ACRES 0.13		FD028 Norfolk Fire Dist	1,000	TO M	
Norfolk, NY 13667	EAST-0330550 NRTH-1749700		LT022 Norfolk Light	1,000	TO M	
	DEED BOOK 2007 PG-16816		WS001 Norfolk Water&Sewer	1,000	TO M	
	FULL MARKET VALUE	1,220				
***** 32.067-1-7.2 *****						
	2 W Main St					
32.067-1-7.2	210 1 Family Res		Basic Star 41854	0	0	24,600
Sullivan Joshua J (LC)	Norwood-Norfolk 406201	5,000	COUNTY TAXABLE VALUE	41,500		
PO Box 552	121'RFx119'x89'x28'x60'	41,500	TOWN TAXABLE VALUE	41,500		
Norfolk, NY 13667	Land contract to J. Sulli		SCHOOL TAXABLE VALUE	16,900		
	FRNT 121.00 DPTH		FD028 Norfolk Fire Dist	41,500	TO M	
	ACRES 0.25		LT022 Norfolk Light	41,500	TO M	
	EAST-0330467 NRTH-1749730		WS001 Norfolk Water&Sewer	41,500	TO M	
	DEED BOOK 2007 PG-18939					
	FULL MARKET VALUE	50,610				
***** 32.067-1-9.11 *****						
	1 W Main St					1- 69- 3.1
32.067-1-9.11	449 Other Storag		COUNTY TAXABLE VALUE	86,500		
Meroke Realty Corporation	Norwood-Norfolk 406201	13,200	TOWN TAXABLE VALUE	86,500		
1 Crossways Park Dr West	240x165x233x170	86,500	SCHOOL TAXABLE VALUE	86,500		
Woodbury, NY 11797	Bldg Materials-Retail		FD028 Norfolk Fire Dist	86,500	TO M	
	FRNT 240.00 DPTH		LT022 Norfolk Light	86,500	TO M	
	ACRES 0.89		WS001 Norfolk Water&Sewer	86,500	TO M	
	EAST-0330624 NRTH-1749517					
	DEED BOOK 1998 PG-9914					
	FULL MARKET VALUE	105,488				
***** 32.067-1-20.1 *****						
	3 W Main St					1- 17-15
32.067-1-20.1	425 Bar		COUNTY TAXABLE VALUE	75,000		
Jenkins Diana M	Norwood-Norfolk 406201	10,600	TOWN TAXABLE VALUE	75,000		
116 County Route 40	The Coach Tavern	75,000	SCHOOL TAXABLE VALUE	75,000		
Massena, NY 13662	1ar 130X221x180x160		FD028 Norfolk Fire Dist	75,000	TO M	
	FRNT 130.00 DPTH 180.00		LT022 Norfolk Light	75,000	TO M	
	ACRES 0.54		WS001 Norfolk Water&Sewer	75,000	TO M	
	EAST-0330420 NRTH-1749531					
	DEED BOOK 2012 PG-17962					
	FULL MARKET VALUE	91,463				
*****						

STATE OF NEW YORK  
 COUNTY - St Lawrence  
 TOWN - Norfolk  
 SWIS - 406289

2 0 1 6 T E N T A T I V E A S S E S S M E N T R O L L  
 T A X A B L E SECTION OF THE ROLL - 1

PAGE 600  
 VALUATION DATE-JUL 01, 2015  
 TAXABLE STATUS DATE-MAR 01, 2016

TAX MAP NUMBER SEQUENCE  
 UNIFORM PERCENT OF VALUE IS 082.00  
 UNIFORM PERCENT OF VALUE IS 082.00

TAX MAP PARCEL NUMBER	PROPERTY LOCATION & CLASS	ASSESSMENT	EXEMPTION CODE	COUNTY	TOWN	SCHOOL
CURRENT OWNERS NAME	SCHOOL DISTRICT	LAND	TAX DESCRIPTION	TAXABLE VALUE		ACCOUNT NO.
CURRENT OWNERS ADDRESS	PARCEL SIZE/GRID COORD	TOTAL	SPECIAL DISTRICTS			
*****						
32.067-1-26	1 Island St 210 1 Family Res		Basic Star 41854	0	0	1- 70- 7 24,600
Eurto Paul A	Norwood-Norfolk 406201	3,800	COUNTY TAXABLE VALUE		35,000	
Eurto Betsey A	75x93x45x82	35,000	TOWN TAXABLE VALUE		35,000	
PO Box 65	FRNT 75.00 DPTH 88.00		SCHOOL TAXABLE VALUE		10,400	
Norfolk, NY 13667	ACRES 0.14		FD028 Norfolk Fire Dist		35,000 TO M	
	EAST-0330941 NRTH-1749495		LT022 Norfolk Light		35,000 TO M	
	DEED BOOK 1084 PG-1135		WS001 Norfolk Water&Sewer		35,000 TO M	
	FULL MARKET VALUE	42,683				
*****						
32.067-1-27	2 Island St 210 1 Family Res		Basic Star 41854	0	0	1-111- 4 23,700
Charter Richard L & Patti	Norwood-Norfolk 406201	2,300	COUNTY TAXABLE VALUE		23,700	
Dye Deborah J	38x82x40x85	23,700	TOWN TAXABLE VALUE		23,700	
2 Island St	FRNT 38.00 DPTH 84.00		SCHOOL TAXABLE VALUE		0	
Norfolk, NY 13667	ACRES 0.07 BANK8888869		FD028 Norfolk Fire Dist		23,700 TO M	
	EAST-0330957 NRTH-1749450		LT022 Norfolk Light		23,700 TO M	
	DEED BOOK 2014 PG-8720		WS001 Norfolk Water&Sewer		23,700 TO M	
	FULL MARKET VALUE	28,902				
*****						
32.067-1-28	3 Island St 210 1 Family Res		Basic Star 41854	0	0	1- 83- 1 19,000
Stuart Douglas L	Norwood-Norfolk 406201	2,400	COUNTY TAXABLE VALUE		19,000	
Stuart Laurie	41x85x43x77 Bungalow	19,000	TOWN TAXABLE VALUE		19,000	
3 Island St	FRNT 41.00 DPTH 81.00		SCHOOL TAXABLE VALUE		0	
Norfolk, NY 13667	ACRES 0.07		FD028 Norfolk Fire Dist		19,000 TO M	
	EAST-0330963 NRTH-1749407		LT022 Norfolk Light		19,000 TO M	
	DEED BOOK 2002 PG-18557		WS001 Norfolk Water&Sewer		19,000 TO M	
	FULL MARKET VALUE	23,171				
*****						
32.067-1-29	4 Island St 210 1 Family Res - WTRFNT		Basic Star 41854	0	0	1- 17- 6 24,600
Vivlamore Margo	Norwood-Norfolk 406201	2,000	COUNTY TAXABLE VALUE		24,900	
PO Box 95	41x77x45x52 Bungalow	24,900	TOWN TAXABLE VALUE		24,900	
Norfolk, NY 13667	FRNT 41.00 DPTH 65.00		SCHOOL TAXABLE VALUE		300	
	ACRES 0.05		FD028 Norfolk Fire Dist		24,900 TO M	
	EAST-0330963 NRTH-1749364		LT022 Norfolk Light		24,900 TO M	
	DEED BOOK 2007 PG-3414		WS001 Norfolk Water&Sewer		24,900 TO M	
	FULL MARKET VALUE	30,366				
*****						

STATE OF NEW YORK  
COUNTY - St Lawrence  
TOWN - Norfolk  
SWIS - 406289

2 0 1 6 T E N T A T I V E A S S E S S M E N T R O L L  
T A X A B L E SECTION OF THE ROLL - 1

PAGE 601  
VALUATION DATE-JUL 01, 2015  
TAXABLE STATUS DATE-MAR 01, 2016

TAX MAP NUMBER SEQUENCE  
UNIFORM PERCENT OF VALUE IS 082.00  
UNIFORM PERCENT OF VALUE IS 082.00

TAX MAP PARCEL NUMBER	PROPERTY LOCATION & CLASS	ASSESSMENT	EXEMPTION CODE-----	COUNTY-----	TOWN-----	SCHOOL
CURRENT OWNERS NAME	SCHOOL DISTRICT	LAND	TAX DESCRIPTION	TAXABLE VALUE		ACCOUNT NO.
CURRENT OWNERS ADDRESS	PARCEL SIZE/GRID COORD	TOTAL	SPECIAL DISTRICTS			
*****						
32.067-2-1	6 N Main St					1- 40-12
Baxter Robin	210 1 Family Res		COUNTY TAXABLE VALUE	27,150		
PO Box 232	Norwood-Norfolk 406201	6,600	TOWN TAXABLE VALUE	27,150		
Norfolk, NY 13667	1.5 Ar	27,150	SCHOOL TAXABLE VALUE	27,150		
	ACRES 1.99		FD028 Norfolk Fire Dist	27,150	TO M	
	EAST-0331673 NRTH-1749897		LT022 Norfolk Light	27,150	TO M	
	DEED BOOK 2014 PG-4675		WS001 Norfolk Water&Sewer	27,150	TO M	
	FULL MARKET VALUE	33,110				
*****						
32.067-2-2	2 Adams Rd					1- 81-15
Spencer Michael	210 1 Family Res		Basic Star 41854	0	0	24,600
Spencer Constance	Norwood-Norfolk 406201	10,500	CW_15_VET/ 41161	0	9,360	9,360 0
2 Adams Rd	FRNT 200.00 DPTH	62,400	RPTL466_f 41691	0	2,460	2,460 0
Norfolk, NY 13667	ACRES 1.53		COUNTY TAXABLE VALUE	50,580		
	EAST-0331927 NRTH-1749750		TOWN TAXABLE VALUE	50,580		
	DEED BOOK 985 PG-00099		SCHOOL TAXABLE VALUE	37,800		
	FULL MARKET VALUE	76,098	FD028 Norfolk Fire Dist	62,400	TO M	
			LT022 Norfolk Light	62,400	TO M	
			WD011 Norfolk Water Dist	62,400	TO M	
*****						
32.067-2-3	Adams Rd					1- 89- 5
Spencer Michael	311 Res vac land		COUNTY TAXABLE VALUE	6,300		
Spencer Connie	Norwood-Norfolk 406201	6,300	TOWN TAXABLE VALUE	6,300		
2 Adams Rd	ACRES 1.00	6,300	SCHOOL TAXABLE VALUE	6,300		
Norfolk, NY 13667	EAST-0332034 NRTH-1749690		FD028 Norfolk Fire Dist	6,300	TO M	
	DEED BOOK 1098 PG-1015		LT022 Norfolk Light	6,300	TO M	
	FULL MARKET VALUE	7,683	WD011 Norfolk Water Dist	6,300	TO M	
*****						
32.067-2-8	10 Adams Rd					1- 37-13
Eurto Tobias A	210 1 Family Res		Basic Star 41854	0	0	24,600
Waite Valerie I	Norwood-Norfolk 406201	6,700	COUNTY TAXABLE VALUE	60,300		
10 Adams Rd	Residence	60,300	TOWN TAXABLE VALUE	60,300		
Norfolk, NY 13667	ACRES 2.30		SCHOOL TAXABLE VALUE	35,700		
	EAST-0332668 NRTH-1749657		FD028 Norfolk Fire Dist	60,300	TO M	
	DEED BOOK 2007 PG-12816		LT022 Norfolk Light	60,300	TO M	
	FULL MARKET VALUE	73,537	WD011 Norfolk Water Dist	60,300	TO M	
*****						
32.067-2-9	8 Adams Rd					1- 68- 9.2
Volz Robert E	210 1 Family Res		COUNTY TAXABLE VALUE	38,800		
Volz Michele A	Norwood-Norfolk 406201	6,000	TOWN TAXABLE VALUE	38,800		
PO Box 187	Ranch	38,800	SCHOOL TAXABLE VALUE	38,800		
West Stockholm, NY 13696	ACRES 0.51		FD028 Norfolk Fire Dist	38,800	TO M	
	EAST-0332314 NRTH-1749783		WD011 Norfolk Water Dist	38,800	TO M	
	DEED BOOK 2002 PG-12408					
	FULL MARKET VALUE	47,317				
*****						

STATE OF NEW YORK  
 COUNTY - St Lawrence  
 TOWN - Norfolk  
 SWIS - 406289

2 0 1 6 T E N T A T I V E A S S E S S M E N T R O L L  
 T A X A B L E SECTION OF THE ROLL - 1

PAGE 602  
 VALUATION DATE-JUL 01, 2015  
 TAXABLE STATUS DATE-MAR 01, 2016

TAX MAP NUMBER SEQUENCE  
 UNIFORM PERCENT OF VALUE IS 082.00  
 UNIFORM PERCENT OF VALUE IS 082.00

TAX MAP PARCEL NUMBER	PROPERTY LOCATION & CLASS	ASSESSMENT	EXEMPTION CODE	COUNTY	TOWN	SCHOOL
CURRENT OWNERS NAME	SCHOOL DISTRICT	LAND	TAX DESCRIPTION	TAXABLE VALUE		ACCOUNT NO.
CURRENT OWNERS ADDRESS	PARCEL SIZE/GRID COORD	TOTAL	SPECIAL DISTRICTS			
*****						
32.067-3-2	N Main St			32.067-3-2		1- 49-11
Northern Machining, Inc	311 Res vac land		COUNTY TAXABLE VALUE	4,400		
36 Sober St	Norwood-Norfolk 406201	4,400	TOWN TAXABLE VALUE	4,400		
Norfolk, NY 13667	Also 2000/8836	4,400	SCHOOL TAXABLE VALUE	4,400		
	161x121x81x109x208		FD028 Norfolk Fire Dist	4,400 TO M		
	FRNT 161.00 DPTH		LT022 Norfolk Light	4,400 TO M		
	ACRES 0.66		WS001 Norfolk Water&Sewer	4,400 TO M		
	EAST-0331432 NRTH-1749570					
	DEED BOOK 2013 PG-8939					
	FULL MARKET VALUE	5,366				
*****						
32.067-3-4	1 S Main St			32.067-3-4		1- 89-11
Norfolk Bakery, LLC	450 Retail srvce		COUNTY TAXABLE VALUE	25,000		
1 S Main St	Norwood-Norfolk 406201	10,300	TOWN TAXABLE VALUE	25,000		
Norfolk, NY 13667	currently a bakery	25,000	SCHOOL TAXABLE VALUE	25,000		
	FRNT 230.00 DPTH 180.00		FD028 Norfolk Fire Dist	25,000 TO M		
	ACRES 1.00		LT022 Norfolk Light	25,000 TO M		
	EAST-0331399 NRTH-1749363		WS001 Norfolk Water&Sewer	25,000 TO M		
	DEED BOOK 2015 PG-7836					
	FULL MARKET VALUE	30,488				
*****						
32.067-3-5	3 S Main St			32.067-3-5		1- 16- 6
Bond Walter J	210 1 Family Res		VET WAR T 41123	0	5,550	0
Bond Barbara J	Norwood-Norfolk 406201	5,600	VET WAR C 41122	0	5,550	0
PO Box 226	FRNT 69.00 DPTH 198.00	37,000	Enhanced S 41834	0	0	37,000
Norfolk, NY 13667-0226	ACRES 0.37		COUNTY TAXABLE VALUE	31,450		
	EAST-0331392 NRTH-1749217		TOWN TAXABLE VALUE	31,450		
	DEED BOOK 2013 PG-17040		SCHOOL TAXABLE VALUE	0		
	FULL MARKET VALUE	45,122	FD028 Norfolk Fire Dist	37,000 TO M		
			LT022 Norfolk Light	37,000 TO M		
			WS001 Norfolk Water&Sewer	37,000 TO M		
*****						
32.067-3-6	5 S Main St			32.067-3-6		1- 70- 5
Molnar George W (LU)	210 1 Family Res		COUNTY TAXABLE VALUE	24,800		
2 Eastview Hgts	Norwood-Norfolk 406201	4,000	TOWN TAXABLE VALUE	24,800		
Norfolk, NY 13667	FRNT 40.00 DPTH 198.00	24,800	SCHOOL TAXABLE VALUE	24,800		
	ACRES 0.21		FD028 Norfolk Fire Dist	24,800 TO M		
	EAST-0331372 NRTH-1749163		LT022 Norfolk Light	24,800 TO M		
	DEED BOOK 2001 PG-14293		WS001 Norfolk Water&Sewer	24,800 TO M		
	FULL MARKET VALUE	30,244				
*****						

STATE OF NEW YORK  
 COUNTY - St Lawrence  
 TOWN - Norfolk  
 SWIS - 406289

2 0 1 6 T E N T A T I V E A S S E S S M E N T R O L L  
 T A X A B L E SECTION OF THE ROLL - 1

PAGE 603  
 VALUATION DATE-JUL 01, 2015  
 TAXABLE STATUS DATE-MAR 01, 2016

TAX MAP NUMBER SEQUENCE  
 UNIFORM PERCENT OF VALUE IS 082.00  
 UNIFORM PERCENT OF VALUE IS 082.00

TAX MAP PARCEL NUMBER	PROPERTY LOCATION & CLASS	ASSESSMENT	EXEMPTION CODE-----	COUNTY-----	TOWN-----	SCHOOL
CURRENT OWNERS NAME	SCHOOL DISTRICT	LAND	TAX DESCRIPTION	TAXABLE VALUE		
CURRENT OWNERS ADDRESS	PARCEL SIZE/GRID COORD	TOTAL	SPECIAL DISTRICTS	ACCOUNT NO.		
*****						
32.067-3-7	7 S Main St			32.067-3-7		1- 70- 4
Molnar Nina R (LU)	210 1 Family Res		COUNTY TAXABLE VALUE	32,200		
% Deborah Molnar	Norwood-Norfolk 406201	5,600	TOWN TAXABLE VALUE	32,200		
29 Furnace St	FRNT 72.00 DPTH 198.00	32,200	SCHOOL TAXABLE VALUE	32,200		
Norfolk, NY 13667	ACRES 0.37		FD028 Norfolk Fire Dist	32,200	TO M	
	EAST-0331352 NRTH-1749083		LT022 Norfolk Light	32,200	TO M	
	DEED BOOK 2013 PG-6421		WS001 Norfolk Water&Sewer	32,200	TO M	
	FULL MARKET VALUE	39,268				
*****						
32.067-3-8	9 S Main St			32.067-3-8		1- 69-10
Alford Sandra R	414 Hotel		Basic Star 41854	0		24,600
PO Box 413	Norwood-Norfolk 406201	6,600	COUNTY TAXABLE VALUE	100,600		
Norfolk, NY 13667	Lavigne's Hotel & Bar	100,600	TOWN TAXABLE VALUE	100,600		
	80x102x79x102		SCHOOL TAXABLE VALUE	76,000		
	FRNT 73.00 DPTH 100.00		FD028 Norfolk Fire Dist	100,600	TO M	
	ACRES 0.17		LT022 Norfolk Light	100,600	TO M	
	EAST-0331306 NRTH-1749030		WS001 Norfolk Water&Sewer	100,600	TO M	
	DEED BOOK 1044 PG-282					
	FULL MARKET VALUE	122,683				
*****						
32.067-3-9	1 Maple St			32.067-3-9		1- 69-14
Alford Sandra R	449 Other Storag		COUNTY TAXABLE VALUE	8,300		
PO Box 413	Norwood-Norfolk 406201	6,300	TOWN TAXABLE VALUE	8,300		
Norfolk, NY 13667	Comm Garage	8,300	SCHOOL TAXABLE VALUE	8,300		
	FRNT 98.00 DPTH 73.00		FD028 Norfolk Fire Dist	8,300	TO M	
	EAST-0331406 NRTH-1749010		LT022 Norfolk Light	8,300	TO M	
	DEED BOOK 2006 PG-10767		WS001 Norfolk Water&Sewer	8,300	TO M	
	FULL MARKET VALUE	10,122				
*****						
32.067-3-10.1	4 N Main St			32.067-3-10.1		1- 69- 1
Ashley Ted F	484 1 use sm bld		COUNTY TAXABLE VALUE	19,140		
Ashley Kathie	Norwood-Norfolk 406201	10,100	TOWN TAXABLE VALUE	19,140		
36 Sober St	231x172x85x109x150	19,140	SCHOOL TAXABLE VALUE	19,140		
Norfolk, NY 13667	FRNT 231.00 DPTH 175.00		FD028 Norfolk Fire Dist	19,140	TO M	
	ACRES 0.67		LT022 Norfolk Light	19,140	TO M	
	EAST-0331613 NRTH-1749538		WS001 Norfolk Water&Sewer	19,140	TO M	
	DEED BOOK 2003 PG-22899					
	FULL MARKET VALUE	23,341				
*****						
32.067-3-10.2	2A N Main St			32.067-3-10.2		
Northern Machining Inc	484 1 use sm bld		COUNTY TAXABLE VALUE	168,400		
36 Sober St	Norwood-Norfolk 406201	19,700	TOWN TAXABLE VALUE	168,400		
Norfolk, NY 13667	Comm Bldg	168,400	SCHOOL TAXABLE VALUE	168,400		
	FRNT 26.00 DPTH		FD028 Norfolk Fire Dist	168,400	TO M	
	ACRES 2.20		LT022 Norfolk Light	168,400	TO M	
	EAST-0331660 NRTH-1749290		WS001 Norfolk Water&Sewer	168,400	TO M	
	DEED BOOK 1084 PG-597					
	FULL MARKET VALUE	205,366				
*****						

STATE OF NEW YORK  
COUNTY - St Lawrence  
TOWN - Norfolk  
SWIS - 406289

2 0 1 6 T E N T A T I V E A S S E S S M E N T R O L L  
T A X A B L E SECTION OF THE ROLL - 1

PAGE 604  
VALUATION DATE-JUL 01, 2015  
TAXABLE STATUS DATE-MAR 01, 2016

TAX MAP NUMBER SEQUENCE  
UNIFORM PERCENT OF VALUE IS 082.00  
UNIFORM PERCENT OF VALUE IS 082.00

TAX MAP PARCEL NUMBER	PROPERTY LOCATION & CLASS	ASSESSMENT	EXEMPTION CODE	COUNTY	TOWN	SCHOOL
CURRENT OWNERS NAME	SCHOOL DISTRICT	LAND	TAX DESCRIPTION	TAXABLE VALUE		
CURRENT OWNERS ADDRESS	PARCEL SIZE/GRID COORD	TOTAL	SPECIAL DISTRICTS			ACCOUNT NO.
***** 32.067-3-11 *****						
	3 Maple St		79 PCT OF VALUE USED FOR EXEMPTION PURPOSES			1-101- 8
32.067-3-11	210 1 Family Res		VET COM C 41132	0	9,915	0
Ramsdell Matthew J	Norwood-Norfolk 406201	6,500	Basic Star 41854	0	0	24,600
Ramsdell Angela L	1.5ar	50,200	VET COM T 41133	0	0	9,915
3 Maple St	ACRES 1.79		COUNTY TAXABLE VALUE		40,285	
Norfolk, NY 13667	EAST-0331666 NRTH-1749030		TOWN TAXABLE VALUE		40,285	
	DEED BOOK 2009 PG-2699		SCHOOL TAXABLE VALUE		25,600	
	FULL MARKET VALUE	61,220	FD028 Norfolk Fire Dist		50,200	TO M
			LT022 Norfolk Light		50,200	TO M
			WS001 Norfolk Water&Sewer		50,200	TO M
***** 32.067-3-12.2 *****						
	13 Maple St		Basic Star 41854	0	0	1- 68-15.2
32.067-3-12.2	210 1 Family Res		COUNTY TAXABLE VALUE		27,900	
Goodspeed Larry Jr	Norwood-Norfolk 406201	4,300	TOWN TAXABLE VALUE		27,900	
Bombard Terri	FRNT 66.00 DPTH 132.00	27,900	SCHOOL TAXABLE VALUE		3,300	
13 Maple St	ACRES 0.20		FD028 Norfolk Fire Dist		27,900	TO M
Norfolk, NY 13667	EAST-0331640 NRTH-1748610		LT022 Norfolk Light		27,900	TO M
	DEED BOOK 2008 PG-13941		WS001 Norfolk Water&Sewer		27,900	TO M
	FULL MARKET VALUE	34,024				
***** 32.067-3-13 *****						
	23 Maple St		Basic Star 41854	0	0	1- 27-13
32.067-3-13	210 1 Family Res		COUNTY TAXABLE VALUE		51,700	
LaBarge Lawrence W	Norwood-Norfolk 406201	6,300	TOWN TAXABLE VALUE		51,700	
Morter Jamie N	FRNT 91.00 DPTH	51,700	SCHOOL TAXABLE VALUE		27,100	
23 Maple St	ACRES 1.20 BANK8888869		FD028 Norfolk Fire Dist		51,700	TO M
Norfolk, NY 13667	EAST-0331713 NRTH-1748123		LT022 Norfolk Light		51,700	TO M
	DEED BOOK 2007 PG-2258		WS001 Norfolk Water&Sewer		51,700	TO M
	FULL MARKET VALUE	63,049				
***** 32.067-3-14 *****						
	27 Maple St		Basic Star 41854	0	0	1- 86-10
32.067-3-14	210 1 Family Res		COUNTY TAXABLE VALUE		40,300	
Dyke William F	Norwood-Norfolk 406201	6,400	TOWN TAXABLE VALUE		40,300	
27 Maple St	130x152x177x32x145	40,300	SCHOOL TAXABLE VALUE		15,700	
Norfolk, NY 13667	FRNT 130.00 DPTH		FD028 Norfolk Fire Dist		40,300	TO M
	ACRES 0.54		LT022 Norfolk Light		40,300	TO M
	EAST-0331553 NRTH-1748037		WS001 Norfolk Water&Sewer		40,300	TO M
	DEED BOOK 1010 PG-00857					
	FULL MARKET VALUE	49,146				
*****						

STATE OF NEW YORK  
COUNTY - St Lawrence  
TOWN - Norfolk  
SWIS - 406289

2 0 1 6 T E N T A T I V E A S S E S S M E N T R O L L  
T A X A B L E SECTION OF THE ROLL - 1

PAGE 605  
VALUATION DATE-JUL 01, 2015  
TAXABLE STATUS DATE-MAR 01, 2016

TAX MAP NUMBER SEQUENCE  
UNIFORM PERCENT OF VALUE IS 082.00  
UNIFORM PERCENT OF VALUE IS 082.00

TAX MAP PARCEL NUMBER	PROPERTY LOCATION & CLASS	ASSESSMENT	EXEMPTION CODE	COUNTY	TOWN	SCHOOL
CURRENT OWNERS NAME	SCHOOL DISTRICT	LAND	TAX DESCRIPTION	TAXABLE VALUE		
CURRENT OWNERS ADDRESS	PARCEL SIZE/GRID COORD	TOTAL	SPECIAL DISTRICTS	ACCOUNT NO.		
***** 32.067-3-15 *****						
32.067-3-15	25 Maple St					1- 82- 6
Emlaw Kevin J (LU)	210 1 Family Res		Basic Star 41854	0	0	24,600
25 Maple St	Norwood-Norfolk 406201	3,800	COUNTY TAXABLE VALUE		29,800	
Norfolk, NY 13667	Residence	29,800	TOWN TAXABLE VALUE		29,800	
	FRNT 50.00 DPTH 152.00		SCHOOL TAXABLE VALUE		5,200	
	ACRES 0.17		FD028 Norfolk Fire Dist		29,800 TO M	
	EAST-0331586 NRTH-1748130		LT022 Norfolk Light		29,800 TO M	
	DEED BOOK 2012 PG-1963		WS001 Norfolk Water&Sewer		29,800 TO M	
	FULL MARKET VALUE	36,341				
***** 32.067-3-16 *****						
32.067-3-16	21 Maple St					1-110- 1
Frego Charles T	210 1 Family Res		CW_15_VET/ 41161	0	9,840	9,840 0
Frego Sheree	Norwood-Norfolk 406201	6,300	Basic Star 41854	0	0	24,600
PO Box 352	ACRES 1.19	72,500	COUNTY TAXABLE VALUE		62,660	
Norfolk, NY 13667	EAST-0331673 NRTH-1748310		TOWN TAXABLE VALUE		62,660	
	DEED BOOK 1051 PG-00378		SCHOOL TAXABLE VALUE		47,900	
	FULL MARKET VALUE	88,415	FD028 Norfolk Fire Dist		72,500 TO M	
			LT022 Norfolk Light		72,500 TO M	
			WS001 Norfolk Water&Sewer		72,500 TO M	
***** 32.067-3-17 *****						
32.067-3-17	19 Maple St					1- 98-13
Blair Martin S II	210 1 Family Res		Basic Star 41854	0	0	24,600
19 Maple St	Norwood-Norfolk 406201	3,600	COUNTY TAXABLE VALUE		50,000	
Norfolk, NY 13667	FRNT 50.00 DPTH 132.00	50,000	TOWN TAXABLE VALUE		50,000	
	ACRES 0.15 BANK8888869		SCHOOL TAXABLE VALUE		25,400	
	EAST-0331606 NRTH-1748423		FD028 Norfolk Fire Dist		50,000 TO M	
	DEED BOOK 2005 PG-16312		LT022 Norfolk Light		50,000 TO M	
	FULL MARKET VALUE	60,976	WS001 Norfolk Water&Sewer		50,000 TO M	
***** 32.067-3-18 *****						
32.067-3-18	17 Maple St					1- 39- 3
Bradish Matthew G	210 1 Family Res		Basic Star 41854	0	0	24,600
PO Box 435	Norwood-Norfolk 406201	4,300	COUNTY TAXABLE VALUE		42,600	
Norfolk, NY 13667	FRNT 66.00 DPTH 132.00	42,600	TOWN TAXABLE VALUE		42,600	
	ACRES 0.19 BANK8888869		SCHOOL TAXABLE VALUE		18,000	
	EAST-0331619 NRTH-1748490		FD028 Norfolk Fire Dist		42,600 TO M	
	DEED BOOK 2014 PG-385		LT022 Norfolk Light		42,600 TO M	
	FULL MARKET VALUE	51,951	WS001 Norfolk Water&Sewer		42,600 TO M	
***** 32.067-3-19 *****						
32.067-3-19	15,15 1/2 Maple St					1- 61-13 &
Hall Terry A	280 Res Multiple		COUNTY TAXABLE VALUE		40,000	
Hall Lynne M	Norwood-Norfolk 406201	4,300	TOWN TAXABLE VALUE		40,000	
19 Henry Rd	Residence & Apt House	40,000	SCHOOL TAXABLE VALUE		40,000	
Madrid, NY 13660	FRNT 66.00 DPTH 132.00		FD028 Norfolk Fire Dist		40,000 TO M	
	ACRES 0.19		LT022 Norfolk Light		40,000 TO M	
	EAST-0331640 NRTH-1748537		WS001 Norfolk Water&Sewer		40,000 TO M	
	DEED BOOK 2010 PG-17756					
	FULL MARKET VALUE	48,780				

\*\*\*\*\*



STATE OF NEW YORK  
COUNTY - St Lawrence  
TOWN - Norfolk  
SWIS - 406289

2 0 1 6 T E N T A T I V E A S S E S S M E N T R O L L  
T A X A B L E SECTION OF THE ROLL - 1

PAGE 606  
VALUATION DATE-JUL 01, 2015  
TAXABLE STATUS DATE-MAR 01, 2016

TAX MAP NUMBER SEQUENCE  
UNIFORM PERCENT OF VALUE IS 082.00  
UNIFORM PERCENT OF VALUE IS 082.00

TAX MAP PARCEL NUMBER	PROPERTY LOCATION & CLASS	ASSESSMENT	EXEMPTION CODE	COUNTY	TOWN	SCHOOL
CURRENT OWNERS NAME	SCHOOL DISTRICT	LAND	TAX DESCRIPTION	TAXABLE VALUE		
CURRENT OWNERS ADDRESS	PARCEL SIZE/GRID COORD	TOTAL	SPECIAL DISTRICTS	ACCOUNT NO.		
***** 32.067-3-20.1 *****						
11 Maple St						1- 52- 4
32.067-3-20.1	210 1 Family Res		Vet Eligib 41101	0	29,000	29,000 0
Pircsuk James	Norwood-Norfolk 406201	9,000	Enhanced S 41834	0	0	0 37,600
Pircsuk Valerie	FRNT 66.00 DPTH	37,600	COUNTY TAXABLE VALUE		8,600	
PO Box 114	ACRES 2.60		TOWN TAXABLE VALUE		8,600	
Norfolk, NY 13667	EAST-0331815 NRTH-1748617		SCHOOL TAXABLE VALUE		0	
	DEED BOOK 910 PG-442		FD028 Norfolk Fire Dist		37,600	TO M
	FULL MARKET VALUE	45,854	LT022 Norfolk Light		37,600	TO M
			WS001 Norfolk Water&Sewer		37,600	TO M
***** 32.067-3-21 *****						
9 Maple St						1- 68- 8
32.067-3-21	210 1 Family Res		Basic Star 41854	0	0	0 24,600
Taylor Darren W	Norwood-Norfolk 406201	4,400	COUNTY TAXABLE VALUE		31,200	
Taylor Teresa	FRNT 70.00 DPTH 132.00	31,200	TOWN TAXABLE VALUE		31,200	
9 Maple St	ACRES 0.20		SCHOOL TAXABLE VALUE		6,600	
Norfolk, NY 13667	EAST-0331673 NRTH-1748743		FD028 Norfolk Fire Dist		31,200	TO M
	DEED BOOK 1059 PG-421		LT022 Norfolk Light		31,200	TO M
	FULL MARKET VALUE	38,049	WS001 Norfolk Water&Sewer		31,200	TO M
***** 32.067-3-22.12 *****						
7 Maple St						
32.067-3-22.12	210 1 Family Res		Basic Star 41854	0	0	0 22,740
Bartholomew Anne	Norwood-Norfolk 406201	2,040	COUNTY TAXABLE VALUE		22,740	
7 Maple St	FRNT 100.00 DPTH 132.00	22,740	TOWN TAXABLE VALUE		22,740	
Norfolk, NY 13667	ACRES 0.30		SCHOOL TAXABLE VALUE		0	
	EAST-0331682 NRTH-1748824		FD028 Norfolk Fire Dist		22,740	TO M
	DEED BOOK 2013 PG-10960		LT022 Norfolk Light		22,740	TO M
	FULL MARKET VALUE	27,732	WS001 Norfolk Water&Sewer		22,740	TO M
***** 32.067-4-1 *****						
11 S Main St						1- 70-13
32.067-4-1	210 1 Family Res		COUNTY TAXABLE VALUE		41,700	
LaVigne Kenneth	Norwood-Norfolk 406201	3,000	TOWN TAXABLE VALUE		41,700	
LaVigne Dale	FRNT 66.00 DPTH 66.00	41,700	SCHOOL TAXABLE VALUE		41,700	
PO Box 236	ACRES 0.09		FD028 Norfolk Fire Dist		41,700	TO M
Norfolk, NY 13667	EAST-0331286 NRTH-1748910		LT022 Norfolk Light		41,700	TO M
	DEED BOOK 2010 PG-18603		WS001 Norfolk Water&Sewer		41,700	TO M
	FULL MARKET VALUE	50,854				
***** 32.067-4-2 *****						
2 Maple St						1- 70-14
32.067-4-2	433 Auto body		COUNTY TAXABLE VALUE		40,000	
LaVigne Kenneth	Norwood-Norfolk 406201	6,600	TOWN TAXABLE VALUE		40,000	
LaVigne Dale	Auto Repair	40,000	SCHOOL TAXABLE VALUE		40,000	
PO Box 236	FRNT 132.00 DPTH 66.00		FD028 Norfolk Fire Dist		40,000	TO M
Norfolk, NY 13667	EAST-0331379 NRTH-1748897		LT022 Norfolk Light		40,000	TO M
	DEED BOOK 2010 PG-18603		WS001 Norfolk Water&Sewer		40,000	TO M
	FULL MARKET VALUE	48,780				
*****						

STATE OF NEW YORK  
COUNTY - St Lawrence  
TOWN - Norfolk  
SWIS - 406289

2 0 1 6 T E N T A T I V E A S S E S S M E N T R O L L  
T A X A B L E SECTION OF THE ROLL - 1

PAGE 607  
VALUATION DATE-JUL 01, 2015  
TAXABLE STATUS DATE-MAR 01, 2016

TAX MAP NUMBER SEQUENCE  
UNIFORM PERCENT OF VALUE IS 082.00  
UNIFORM PERCENT OF VALUE IS 082.00

TAX MAP PARCEL NUMBER	PROPERTY LOCATION & CLASS	ASSESSMENT	EXEMPTION CODE	COUNTY	TOWN	SCHOOL
CURRENT OWNERS NAME	SCHOOL DISTRICT	LAND	TAX DESCRIPTION	TAXABLE VALUE		
CURRENT OWNERS ADDRESS	PARCEL SIZE/GRID COORD	TOTAL	SPECIAL DISTRICTS			ACCOUNT NO.
***** 32.067-4-3 *****						
	4 Maple St					1- 70- 6
32.067-4-3	210 1 Family Res		Vet Eligib 41101	0	7,500	7,500 0
Lavigne Kenneth	Norwood-Norfolk 406201	4,400	RPTL466_f 41691	0	2,460	2,460 0
Lavigne Laura	FRNT 70.00 DPTH 128.00	32,100	Enhanced S 41834	0	0	32,100
PO Box 236	ACRES 0.20		COUNTY TAXABLE VALUE		22,140	
Norfolk, NY 13667	EAST-0331466 NRTH-1748863		TOWN TAXABLE VALUE		22,140	
	DEED BOOK 558 PG-00314		SCHOOL TAXABLE VALUE		0	
	FULL MARKET VALUE	39,146	FD028 Norfolk Fire Dist		32,100	TO M
			LT022 Norfolk Light		32,100	TO M
			WS001 Norfolk Water&Sewer		32,100	TO M
***** 32.067-4-4 *****						
	6 Maple St					1- 80- 1
32.067-4-4	210 1 Family Res		Vet Eligib 41101	0	5,500	5,500 0
Mitchell Dorothy (LU)	Norwood-Norfolk 406201	4,400	Basic Star 41854	0	0	24,600
6 Maple St	Sold To Marvin H &	25,000	COUNTY TAXABLE VALUE		19,500	
Norfolk, NY 13667	Richard Mitchell.		TOWN TAXABLE VALUE		19,500	
	FRNT 70.00 DPTH 128.00		SCHOOL TAXABLE VALUE		400	
	ACRES 0.20		FD028 Norfolk Fire Dist		25,000	TO M
	EAST-0331533 NRTH-1748843		LT022 Norfolk Light		25,000	TO M
	DEED BOOK 1096 PG-798		WS001 Norfolk Water&Sewer		25,000	TO M
	FULL MARKET VALUE	30,488				
***** 32.067-4-5 *****						
	8 Maple St					1- 68-11
32.067-4-5	210 1 Family Res		Basic Star 41854	0	0	24,600
Sharlow Bradford K Jr	Norwood-Norfolk 406201	5,500	COUNTY TAXABLE VALUE		63,300	
Sharlow Kaye L	FRNT 110.00 DPTH 140.00	63,300	TOWN TAXABLE VALUE		63,300	
8 Maple St	ACRES 0.35 BANK8888150		SCHOOL TAXABLE VALUE		38,700	
Norfolk, NY 13667	EAST-0331479 NRTH-1748737		FD028 Norfolk Fire Dist		63,300	TO M
	DEED BOOK 2007 PG-9436		LT022 Norfolk Light		63,300	TO M
	FULL MARKET VALUE	77,195	WS001 Norfolk Water&Sewer		63,300	TO M
***** 32.067-4-6.2 *****						
	12 Maple St					1- 22-15.2
32.067-4-6.2	210 1 Family Res		COUNTY TAXABLE VALUE		26,700	
Emlaw Michael A	Norwood-Norfolk 406201	4,900	TOWN TAXABLE VALUE		26,700	
1034 County Route 50	FRNT 80.00 DPTH 140.00	26,700	SCHOOL TAXABLE VALUE		26,700	
Brasher Falls, NY 13613	ACRES 0.26 BANK8888869		FD028 Norfolk Fire Dist		26,700	TO M
	EAST-0331459 NRTH-1748543		LT022 Norfolk Light		26,700	TO M
	DEED BOOK 2008 PG-3989		WS001 Norfolk Water&Sewer		26,700	TO M
	FULL MARKET VALUE	32,561				
*****						

STATE OF NEW YORK  
COUNTY - St Lawrence  
TOWN - Norfolk  
SWIS - 406289

2 0 1 6 T E N T A T I V E A S S E S S M E N T R O L L  
T A X A B L E SECTION OF THE ROLL - 1

PAGE 608  
VALUATION DATE-JUL 01, 2015  
TAXABLE STATUS DATE-MAR 01, 2016

TAX MAP NUMBER SEQUENCE  
UNIFORM PERCENT OF VALUE IS 082.00  
UNIFORM PERCENT OF VALUE IS 082.00

TAX MAP PARCEL NUMBER	PROPERTY LOCATION & CLASS	ASSESSMENT	EXEMPTION CODE	COUNTY	TOWN	SCHOOL
CURRENT OWNERS NAME	SCHOOL DISTRICT	LAND	TAX DESCRIPTION	TAXABLE VALUE		
CURRENT OWNERS ADDRESS	PARCEL SIZE/GRID COORD	TOTAL	SPECIAL DISTRICTS			ACCOUNT NO.
***** 32.067-4-6.11 *****						
17 S Main St						1- 22-15.1
32.067-4-6.11	210 1 Family Res		Basic Star 41854	0	0	24,600
Tipping Katherine	Norwood-Norfolk 406201	5,800	COUNTY TAXABLE VALUE		33,300	
17 S Main St	1 Res & Trlr @ \$750	33,300	TOWN TAXABLE VALUE		33,300	
Norfolk, NY 13667	FRNT 83.00 DPTH 199.00		SCHOOL TAXABLE VALUE		8,700	
	BANK8888869		FD028 Norfolk Fire Dist		33,300 TO M	
	EAST-0331294 NRTH-1748683		LT022 Norfolk Light		33,300 TO M	
	DEED BOOK 2013 PG-6292		WS001 Norfolk Water&Sewer		33,300 TO M	
	FULL MARKET VALUE	40,610				
***** 32.067-4-6.12 *****						
10 Maple St						
32.067-4-6.12	270 Mfg housing		COUNTY TAXABLE VALUE		6,000	
Lustyik Donald G	Norwood-Norfolk 406201	3,000	TOWN TAXABLE VALUE		6,000	
Lustyik Barbara C	FRNT 85.00 DPTH 140.00	6,000	SCHOOL TAXABLE VALUE		6,000	
130 N Main St	EAST-0331464 NRTH-1748645		FD028 Norfolk Fire Dist		6,000 TO M	
Norwood, NY 13668	DEED BOOK 2013 PG-5776		LT022 Norfolk Light		6,000 TO M	
	FULL MARKET VALUE	7,317	WS001 Norfolk Water&Sewer		6,000 TO M	
***** 32.067-4-7 *****						
14 Maple St						1-122- 3
32.067-4-7	210 1 Family Res		Enhanced S 41834	0	0	53,550
Szafranski Nancy	Norwood-Norfolk 406201	5,100	COUNTY TAXABLE VALUE		54,700	
Szafranski Steven	FRNT 83.00 DPTH 155.00	54,700	TOWN TAXABLE VALUE		54,700	
14 Maple St	ACRES 0.29		SCHOOL TAXABLE VALUE		1,150	
Norfolk, NY 13667	EAST-0331439 NRTH-1748483		FD028 Norfolk Fire Dist		54,700 TO M	
	DEED BOOK 1061 PG-1029		LT022 Norfolk Light		54,700 TO M	
	FULL MARKET VALUE	66,707	WS001 Norfolk Water&Sewer		54,700 TO M	
***** 32.067-4-8 *****						
16 Maple St						1- 76- 3
32.067-4-8	210 1 Family Res		Enhanced S 41834	0	0	31,300
Labarre Joanne	Norwood-Norfolk 406201	4,000	COUNTY TAXABLE VALUE		31,300	
PO Box 104	Old Style	31,300	TOWN TAXABLE VALUE		31,300	
Norfolk, NY 13667	FRNT 55.00 DPTH 140.00		SCHOOL TAXABLE VALUE		0	
	ACRES 0.21 BANK8888830		FD028 Norfolk Fire Dist		31,300 TO M	
	EAST-0331426 NRTH-1748410		LT022 Norfolk Light		31,300 TO M	
	DEED BOOK 1069 PG-811		WS001 Norfolk Water&Sewer		31,300 TO M	
	FULL MARKET VALUE	38,171				
***** 32.067-4-9 *****						
23 S Main St						1- 55-10
32.067-4-9	210 1 Family Res		CW_15_VET/ 41161	0	6,390	0
Shoen Shirley A	Norwood-Norfolk 406201	5,700	Enhanced S 41834	0	0	42,600
PO Box 134	Old Style	42,600	COUNTY TAXABLE VALUE		36,210	
Norfolk, NY 13667	FRNT 83.00 DPTH 231.00		TOWN TAXABLE VALUE		36,210	
	ACRES 0.43		SCHOOL TAXABLE VALUE		0	
	EAST-0331246 NRTH-1748443		FD028 Norfolk Fire Dist		42,600 TO M	
	DEED BOOK 1049 PG-00643		LT022 Norfolk Light		42,600 TO M	
	FULL MARKET VALUE	51,951	WS001 Norfolk Water&Sewer		42,600 TO M	
*****						

STATE OF NEW YORK  
 COUNTY - St Lawrence  
 TOWN - Norfolk  
 SWIS - 406289

2 0 1 6 T E N T A T I V E A S S E S S M E N T R O L L  
 T A X A B L E SECTION OF THE ROLL - 1

PAGE 609  
 VALUATION DATE-JUL 01, 2015  
 TAXABLE STATUS DATE-MAR 01, 2016

TAX MAP NUMBER SEQUENCE  
 UNIFORM PERCENT OF VALUE IS 082.00  
 UNIFORM PERCENT OF VALUE IS 082.00

TAX MAP PARCEL NUMBER	PROPERTY LOCATION & CLASS	ASSESSMENT	EXEMPTION CODE	COUNTY	TOWN	SCHOOL
CURRENT OWNERS NAME	SCHOOL DISTRICT	LAND	TAX DESCRIPTION	TAXABLE VALUE		ACCOUNT NO.
CURRENT OWNERS ADDRESS	PARCEL SIZE/GRID COORD	TOTAL	SPECIAL DISTRICTS			
*****						
32.067-4-10	21,21 1/2 S Main St			32.067-4-10		1- 23-15
Clark Jason Arthur	220 2 Family Res		Basic Star 41854	0	0	24,600
PO Box 298	Norwood-Norfolk 406201	5,700	COUNTY TAXABLE VALUE		60,400	
Norfolk, NY 13667	2 Family Old Style	60,400	TOWN TAXABLE VALUE		60,400	
	FRNT 83.00 DPTH 184.00		SCHOOL TAXABLE VALUE		35,800	
	BANK8888111		FD028 Norfolk Fire Dist		60,400 TO M	
	EAST-0331266 NRTH-1748523		LT022 Norfolk Light		60,400 TO M	
	DEED BOOK 2008 PG-20816		WS001 Norfolk Water&Sewer		60,400 TO M	
	FULL MARKET VALUE	73,659				
*****						
32.067-4-11	19 S Main St			32.067-4-11		1-52-13
HAMILTON CURTIS R JR	210 1 Family Res		Basic Star 41854	0	0	24,600
19 S Main St	Norwood-Norfolk 406201	5,600	COUNTY TAXABLE VALUE		45,900	
Norfolk, NY 13667-3111	FRNT 83.00 DPTH 198.00	45,900	TOWN TAXABLE VALUE		45,900	
	ACRES 0.37 BANK8888870		SCHOOL TAXABLE VALUE		21,300	
	EAST-0331292 NRTH-1748603		FD028 Norfolk Fire Dist		45,900 TO M	
	DEED BOOK 2008 PG-2975		LT022 Norfolk Light		45,900 TO M	
	FULL MARKET VALUE	55,976	WS001 Norfolk Water&Sewer		45,900 TO M	
*****						
32.067-4-12	15 S Main St			32.067-4-12		1- 51-12
BOND MARK O	210 1 Family Res		Basic Star 41854	0	0	24,600
15 S Main St	Norwood-Norfolk 406201	5,600	COUNTY TAXABLE VALUE		49,100	
Norfolk, NY 13667	FRNT 83.00 DPTH 198.00	49,100	TOWN TAXABLE VALUE		49,100	
	ACRES 0.37		SCHOOL TAXABLE VALUE		24,500	
	EAST-0331299 NRTH-1748757		FD028 Norfolk Fire Dist		49,100 TO M	
	DEED BOOK 2000 PG-3993		LT022 Norfolk Light		49,100 TO M	
	FULL MARKET VALUE	59,878	WS001 Norfolk Water&Sewer		49,100 TO M	
*****						
32.067-4-13	13 S Main St			32.067-4-13		1- 51-11
CONTE ROGER P	210 1 Family Res		COUNTY TAXABLE VALUE		23,000	
3459 County Route 49	Norwood-Norfolk 406201	4,900	TOWN TAXABLE VALUE		23,000	
Norfolk, NY 13667	Aquired By Will #37846	23,000	SCHOOL TAXABLE VALUE		23,000	
	Will Probate #104/751		FD028 Norfolk Fire Dist		23,000 TO M	
	FRNT 66.00 DPTH 198.00		LT022 Norfolk Light		23,000 TO M	
	ACRES 0.29		WS001 Norfolk Water&Sewer		23,000 TO M	
	EAST-0331319 NRTH-1748830					
	DEED BOOK 2014 PG-17613					
	FULL MARKET VALUE	28,049				
*****						

STATE OF NEW YORK  
COUNTY - St Lawrence  
TOWN - Norfolk  
SWIS - 406289

2 0 1 6 T E N T A T I V E A S S E S S M E N T R O L L  
T A X A B L E SECTION OF THE ROLL - 1

PAGE 610  
VALUATION DATE-JUL 01, 2015  
TAXABLE STATUS DATE-MAR 01, 2016

TAX MAP NUMBER SEQUENCE  
UNIFORM PERCENT OF VALUE IS 082.00  
UNIFORM PERCENT OF VALUE IS 082.00

TAX MAP PARCEL NUMBER	PROPERTY LOCATION & CLASS	ASSESSMENT	EXEMPTION CODE	COUNTY	TOWN	SCHOOL
CURRENT OWNERS NAME	SCHOOL DISTRICT	LAND	TAX DESCRIPTION	TAXABLE VALUE		
CURRENT OWNERS ADDRESS	PARCEL SIZE/GRID COORD	TOTAL	SPECIAL DISTRICTS			ACCOUNT NO.
***** 32.067-5-1 *****						
	18 Maple St					1- 61-15
32.067-5-1	210 1 Family Res		VET WAR C 41122	0	9,840	0
Colbert David	Norwood-Norfolk 406201	5,900	VET WAR T 41123	0	0	7,380
Colbert Monique	FRNT 136.00 DPTH 140.00	76,900	Enhanced S 41834	0	0	53,550
18 Maple St	ACRES 0.43 BANK8888830		COUNTY TAXABLE VALUE		67,060	
Norfolk, NY 13667	EAST-0331412 NRTH-1748283		TOWN TAXABLE VALUE		69,520	
	DEED BOOK 1041 PG-00925		SCHOOL TAXABLE VALUE		23,350	
	FULL MARKET VALUE	93,780	FD028 Norfolk Fire Dist		76,900	TO M
			LT022 Norfolk Light		76,900	TO M
			WS001 Norfolk Water&Sewer		76,900	TO M
***** 32.067-5-2 *****						
	20 Maple St					1- 63-15
32.067-5-2	210 1 Family Res		COUNTY TAXABLE VALUE		52,800	
Akins Wade E	Norwood-Norfolk 406201	6,500	TOWN TAXABLE VALUE		52,800	
20 Maple St	Lots 23,24 Atwate Subd	52,800	SCHOOL TAXABLE VALUE		52,800	
Norfolk, NY 13667	88x140x88x140 Ranch		FD028 Norfolk Fire Dist		52,800	TO M
	FRNT 88.00 DPTH		LT022 Norfolk Light		52,800	TO M
	ACRES 0.56		WS001 Norfolk Water&Sewer		52,800	TO M
	EAST-0331386 NRTH-1748157					
	DEED BOOK 2001 PG-12788					
	FULL MARKET VALUE	64,390				
***** 32.067-5-3 *****						
	22 Maple St					1- 13-13
32.067-5-3	220 2 Family Res		COUNTY TAXABLE VALUE		36,500	
Bond Steven J	Norwood-Norfolk 406201	4,800	TOWN TAXABLE VALUE		36,500	
31 Market St	Old Style	36,500	SCHOOL TAXABLE VALUE		36,500	
Potsdam, NY 13676	85x80x138x80x140		FD028 Norfolk Fire Dist		36,500	TO M
	FRNT 165.00 DPTH		LT022 Norfolk Light		36,500	TO M
	ACRES 0.37		WS001 Norfolk Water&Sewer		36,500	TO M
	EAST-0331352 NRTH-1748077					
	DEED BOOK 2007 PG-18102					
	FULL MARKET VALUE	44,512				
***** 32.067-5-4 *****						
	31 S Main St					1- 50- 9
32.067-5-4	210 1 Family Res		Dis & Lim 41932	0	17,500	0
Halvorsen Frank (Estate)	Norwood-Norfolk 406201	4,000	Dis & Lim 41933	0	0	15,750
% Bryan Halvorsen	75X108x110x63	35,000	Dis & Lim 41934	0	0	15,750
31 S Main St	FRNT 75.00 DPTH		Basic Star 41854	0	0	19,250
Norfolk, NY 13667	ACRES 0.16		COUNTY TAXABLE VALUE		17,500	
	EAST-0331119 NRTH-1748050		TOWN TAXABLE VALUE		19,250	
	DEED BOOK 521 PG-00028		SCHOOL TAXABLE VALUE		0	
	FULL MARKET VALUE	42,683	FD028 Norfolk Fire Dist		35,000	TO M
			LT022 Norfolk Light		35,000	TO M
			WS001 Norfolk Water&Sewer		35,000	TO M
*****						

STATE OF NEW YORK  
 COUNTY - St Lawrence  
 TOWN - Norfolk  
 SWIS - 406289

2 0 1 6 T E N T A T I V E A S S E S S M E N T R O L L  
 T A X A B L E SECTION OF THE ROLL - 1

PAGE 611  
 VALUATION DATE-JUL 01, 2015  
 TAXABLE STATUS DATE-MAR 01, 2016

TAX MAP NUMBER SEQUENCE  
 UNIFORM PERCENT OF VALUE IS 082.00  
 UNIFORM PERCENT OF VALUE IS 082.00

TAX MAP PARCEL NUMBER	PROPERTY LOCATION & CLASS	ASSESSMENT	EXEMPTION CODE	COUNTY	TOWN	SCHOOL
CURRENT OWNERS NAME	SCHOOL DISTRICT	LAND	TAX DESCRIPTION	TAXABLE VALUE		
CURRENT OWNERS ADDRESS	PARCEL SIZE/GRID COORD	TOTAL	SPECIAL DISTRICTS			ACCOUNT NO.
***** 32.067-5-5 *****						
32.067-5-5	S Main St					1- 50- 8
Halvorsen Calvin D	311 Res vac land		COUNTY TAXABLE VALUE	1,000		
Halvorsen Donald F Jr	Norwood-Norfolk 406201	1,000	TOWN TAXABLE VALUE	1,000		
1 Knapps Station Rd	35x119x35x108	1,000	SCHOOL TAXABLE VALUE	1,000		
Norfolk, NY 13667	FRNT 35.00 DPTH 113.00		FD028 Norfolk Fire Dist	1,000 TO M		
	EAST-0331145 NRTH-1748097		LT022 Norfolk Light	1,000 TO M		
	DEED BOOK 2013 PG-17198		WS001 Norfolk Water&Sewer	1,000 TO M		
	FULL MARKET VALUE	1,220				
***** 32.067-5-6 *****						
32.067-5-6	29 S Main St					1- 45-14
Gonyea Maureen	210 1 Family Res		Vet Eligib 41101	0	35,000	35,000 0
29 S Main St	Norwood-Norfolk 406201	5,700	Enhanced S 41834	0	0	0 35,000
Norfolk, NY 13667	Old Style	35,000	COUNTY TAXABLE VALUE	0		
	90x205x30x80x95x85		TOWN TAXABLE VALUE	0		
	FRNT 90.00 DPTH 194.00		SCHOOL TAXABLE VALUE	0		
	EAST-0331179 NRTH-1748143		FD028 Norfolk Fire Dist	35,000 TO M		
	DEED BOOK 791 PG-00328		LT022 Norfolk Light	35,000 TO M		
	FULL MARKET VALUE	42,683	WS001 Norfolk Water&Sewer	35,000 TO M		
***** 32.067-5-7 *****						
32.067-5-7	27 S Main St					1-105- 1
Logan Sharon	210 1 Family Res		Enhanced S 41834	0	0	0 53,550
27 S Main St	Norwood-Norfolk 406201	5,800	COUNTY TAXABLE VALUE	72,000		
Norfolk, NY 13667	Old Style	72,000	TOWN TAXABLE VALUE	72,000		
	80x203x112x205		SCHOOL TAXABLE VALUE	18,450		
	FRNT 86.00 DPTH		FD028 Norfolk Fire Dist	72,000 TO M		
	ACRES 0.46		LT022 Norfolk Light	72,000 TO M		
	EAST-0331199 NRTH-1748250		WS001 Norfolk Water&Sewer	72,000 TO M		
	DEED BOOK 1038 PG-01111					
	FULL MARKET VALUE	87,805				
***** 32.067-5-8 *****						
32.067-5-8	25 S Main St					1-130- 8
Shoen Clyde J	210 1 Family Res		COUNTY TAXABLE VALUE	22,000		
Shoen Shirley A	Norwood-Norfolk 406201	5,500	TOWN TAXABLE VALUE	22,000		
PO Box 134	78x202x78x203	22,000	SCHOOL TAXABLE VALUE	22,000		
Norfolk, NY 13667	FRNT 78.00 DPTH 202.00		FD028 Norfolk Fire Dist	22,000 TO M		
	ACRES 0.36		LT022 Norfolk Light	22,000 TO M		
	EAST-0331205 NRTH-1748330		WS001 Norfolk Water&Sewer	22,000 TO M		
	DEED BOOK 1998 PG-4341					
	FULL MARKET VALUE	26,829				
*****						

STATE OF NEW YORK  
COUNTY - St Lawrence  
TOWN - Norfolk  
SWIS - 406289

2 0 1 6 T E N T A T I V E A S S E S S M E N T R O L L  
T A X A B L E SECTION OF THE ROLL - 1

PAGE 612  
VALUATION DATE-JUL 01, 2015  
TAXABLE STATUS DATE-MAR 01, 2016

TAX MAP NUMBER SEQUENCE  
UNIFORM PERCENT OF VALUE IS 082.00  
UNIFORM PERCENT OF VALUE IS 082.00

TAX MAP PARCEL NUMBER	PROPERTY LOCATION & CLASS	ASSESSMENT	EXEMPTION CODE	COUNTY	TOWN	SCHOOL
CURRENT OWNERS NAME	SCHOOL DISTRICT	LAND	TAX DESCRIPTION	TAXABLE VALUE		
CURRENT OWNERS ADDRESS	PARCEL SIZE/GRID COORD	TOTAL	SPECIAL DISTRICTS	ACCOUNT NO.		
*****						
32.067-5-9	1 Knapps Station Rd			32.067-5-9		1-50-7
Halvorsen Donald (Estate)	210 1 Family Res		COUNTY TAXABLE VALUE	48,800		
1 Knapps Station Rd	Norwood-Norfolk 406201	3,700	TOWN TAXABLE VALUE	48,800		
Norfolk, NY 13667	55x140x55x186	48,800	SCHOOL TAXABLE VALUE	48,800		
	FRNT 55.00 DPTH 163.00		FD028 Norfolk Fire Dist	48,800	TO M	
	ACRES 0.15		LT022 Norfolk Light	48,800	TO M	
	EAST-0331163 NRTH-1748016		WS001 Norfolk Water&Sewer	48,800	TO M	
	DEED BOOK 2013 PG-17198					
	FULL MARKET VALUE	59,512				
*****						
32.067-5-10	3 Knapps Station Rd			32.067-5-10		1-118-4
Emlaw Kevin J	312 Vac w/imprv		COUNTY TAXABLE VALUE	30,000		
25 Maple St	Norwood-Norfolk 406201	4,000	TOWN TAXABLE VALUE	30,000		
Norfolk, NY 13667	1 Trailer-Knapps Rd	30,000	SCHOOL TAXABLE VALUE	30,000		
	84x186x93x186		FD028 Norfolk Fire Dist	30,000	TO M	
	FRNT 84.00 DPTH 186.00		LT022 Norfolk Light	30,000	TO M	
	ACRES 0.38		WS001 Norfolk Water&Sewer	30,000	TO M	
	EAST-0331221 NRTH-1747970					
	DEED BOOK 2007 PG-4407					
	FULL MARKET VALUE	36,585				
*****						
32.067-5-11	24 Maple St		Enhanced S 41834	0	0	1-116-1
Todd Lowell	210 1 Family Res		COUNTY TAXABLE VALUE	33,900	0	33,900
24 Maple St	Norwood-Norfolk 406201	4,300	TOWN TAXABLE VALUE	33,900		
Norfolk, NY 13667	Old Style-Knapps Rd	33,900	SCHOOL TAXABLE VALUE	0		
	FRNT 54.00 DPTH 186.00		FD028 Norfolk Fire Dist	33,900	TO M	
	ACRES 0.23		LT022 Norfolk Light	33,900	TO M	
	EAST-0331269 NRTH-1747923		WS001 Norfolk Water&Sewer	33,900	TO M	
	DEED BOOK 841 PG-00103					
	FULL MARKET VALUE	41,341				
*****						
32.067-6-1	S Main St			32.067-6-1		1-69-11
Alford Sandra	330 Vacant comm		COUNTY TAXABLE VALUE	5,000		
PO Box 413	Norwood-Norfolk 406201	5,000	TOWN TAXABLE VALUE	5,000		
Norfolk, NY 13667	197x100x152x50	5,000	SCHOOL TAXABLE VALUE	5,000		
	FRNT 197.00 DPTH 75.00		FD028 Norfolk Fire Dist	5,000	TO M	
	EAST-0331179 NRTH-1749083		LT022 Norfolk Light	5,000	TO M	
	DEED BOOK 1104 PG-231		WS001 Norfolk Water&Sewer	5,000	TO M	
	FULL MARKET VALUE	6,098				
*****						

STATE OF NEW YORK  
COUNTY - St Lawrence  
TOWN - Norfolk  
SWIS - 406289

2 0 1 6 T E N T A T I V E A S S E S S M E N T R O L L  
T A X A B L E SECTION OF THE ROLL - 1

PAGE 613  
VALUATION DATE-JUL 01, 2015  
TAXABLE STATUS DATE-MAR 01, 2016

TAX MAP NUMBER SEQUENCE  
UNIFORM PERCENT OF VALUE IS 082.00  
UNIFORM PERCENT OF VALUE IS 082.00

TAX MAP PARCEL NUMBER	PROPERTY LOCATION & CLASS	ASSESSMENT	EXEMPTION CODE	COUNTY	TOWN	SCHOOL
CURRENT OWNERS NAME	SCHOOL DISTRICT	LAND	TAX DESCRIPTION	TAXABLE VALUE		
CURRENT OWNERS ADDRESS	PARCEL SIZE/GRID COORD	TOTAL	SPECIAL DISTRICTS	ACCOUNT NO.		
*****						
32.067-6-2	6 1/2 S Main St			32.067-6-2		*****
Smith Margaret (LU)	486 Mini-mart		Enhanced S 41834	0	0	1-108- 9
Smith Alfred (LU)	Norwood-Norfolk 406201	10,700	COUNTY TAXABLE VALUE	242,200		
4 S Main St	Warehouse,multiple Stores	242,200	TOWN TAXABLE VALUE	242,200		
Norfolk, NY 13667-3107	& Apartments		SCHOOL TAXABLE VALUE	227,668		
	193x149x237'wfx91		FD028 Norfolk Fire Dist	242,200	TO M	
	FRNT 120.00 DPTH		LT022 Norfolk Light	242,200	TO M	
	ACRES 0.56		WS001 Norfolk Water&Sewer	242,200	TO M	
	EAST-0331125 NRTH-1748937					
	DEED BOOK 2004 PG-23594					
	FULL MARKET VALUE	295,366				
*****						
32.067-6-3	8 S Main St			32.067-6-3		*****
Sweet Tammy K	210 1 Family Res		Basic Star 41854	0	0	1-108- 8
PO Box 603	Norwood-Norfolk 406201	5,100	COUNTY TAXABLE VALUE	66,700		
Norfolk, NY 13667	76x190x86'wfx149	66,700	TOWN TAXABLE VALUE	66,700		
	FRNT 76.00 DPTH		SCHOOL TAXABLE VALUE	42,100		
	ACRES 0.29		FD028 Norfolk Fire Dist	66,700	TO M	
	EAST-0331059 NRTH-1748803		LT022 Norfolk Light	66,700	TO M	
	DEED BOOK 1080 PG-22		WS001 Norfolk Water&Sewer	66,700	TO M	
	FULL MARKET VALUE	81,341				
*****						
32.067-6-4.1	S Main St			32.067-6-4.1		*****
Smith Margaret (LU)	312 Vac w/imprv		COUNTY TAXABLE VALUE	19,900		1- 72- 3
Smith Alfred (LU)	Norwood-Norfolk 406201	4,200	TOWN TAXABLE VALUE	19,900		
PO Box 577	Carriage House W/garage	19,900	SCHOOL TAXABLE VALUE	19,900		
Norfolk, NY 13667	116x210x123'wfx190		FD028 Norfolk Fire Dist	19,900	TO M	
	FRNT 116.00 DPTH 200.00		LT022 Norfolk Light	19,900	TO M	
	ACRES 0.56		WS001 Norfolk Water&Sewer	19,900	TO M	
	EAST-0331045 NRTH-1748710					
	DEED BOOK 2004 PG-23594					
	FULL MARKET VALUE	24,268				
*****						
32.067-6-4.2	10 S Main St			32.067-6-4.2		*****
Ruddy Joseph	210 1 Family Res		Basic Star 41854	0	0	24,600
Ruddy Sandra	Norwood-Norfolk 406201	6,200	COUNTY TAXABLE VALUE	102,400		
PO Box 433	110x202x111wfx210	102,400	TOWN TAXABLE VALUE	102,400		
Norfolk, NY 13667	FRNT 111.00 DPTH 208.00		SCHOOL TAXABLE VALUE	77,800		
	ACRES 0.54		FD028 Norfolk Fire Dist	102,400	TO M	
	EAST-0331012 NRTH-1748610		LT022 Norfolk Light	102,400	TO M	
	DEED BOOK 1046 PG-00388		WS001 Norfolk Water&Sewer	102,400	TO M	
	FULL MARKET VALUE	124,878				
*****						



STATE OF NEW YORK  
COUNTY - St Lawrence  
TOWN - Norfolk  
SWIS - 406289

2 0 1 6 T E N T A T I V E A S S E S S M E N T R O L L  
T A X A B L E SECTION OF THE ROLL - 1

PAGE 614  
VALUATION DATE-JUL 01, 2015  
TAXABLE STATUS DATE-MAR 01, 2016

TAX MAP NUMBER SEQUENCE  
UNIFORM PERCENT OF VALUE IS 082.00  
UNIFORM PERCENT OF VALUE IS 082.00

TAX MAP PARCEL NUMBER	PROPERTY LOCATION & CLASS	ASSESSMENT	EXEMPTION CODE	COUNTY	TOWN	SCHOOL
CURRENT OWNERS NAME	SCHOOL DISTRICT	LAND	TAX DESCRIPTION	TAXABLE VALUE		
CURRENT OWNERS ADDRESS	PARCEL SIZE/GRID COORD	TOTAL	SPECIAL DISTRICTS			ACCOUNT NO.
*****						
	12,12 1/2 S Main St	50 PCT OF VALUE USED FOR EXEMPTION PURPOSES		32.067-6-5		1-118- 5
32.067-6-5	210 1 Family Res		VET COM C 41132	0	8,981	0
Tyo Davey Bonnie	Norwood-Norfolk 406201	6,400	VET COM T 41133	0	0	12,300
12 S Main St	116x223x120'wfx225	143,700	Enhanced S 41834	0	0	53,550
Norfolk, NY 13667	FRNT 134.00 DPTH 226.00		COUNTY TAXABLE VALUE		134,719	
	EAST-0330992 NRTH-1748490		TOWN TAXABLE VALUE		131,400	
	DEED BOOK 2005 PG-5541		SCHOOL TAXABLE VALUE		90,150	
	FULL MARKET VALUE	175,244	FD028 Norfolk Fire Dist		143,700	TO M
			LT022 Norfolk Light		143,700	TO M
			WS001 Norfolk Water&Sewer		143,700	TO M
*****						
	14 S Main St			32.067-6-6		1- 55- 8
32.067-6-6	210 1 Family Res		Basic Star 41854	0	0	24,600
Hughes Brent S	Norwood-Norfolk 406201	6,100	COUNTY TAXABLE VALUE		54,400	
PO Box 254	100x245x115x223	54,400	TOWN TAXABLE VALUE		54,400	
Norfolk, NY 13667	FRNT 65.00 DPTH 234.00		SCHOOL TAXABLE VALUE		29,800	
	ACRES 0.39		FD028 Norfolk Fire Dist		54,400	TO M
	EAST-0330952 NRTH-1748390		LT022 Norfolk Light		54,400	TO M
	DEED BOOK 1041 PG-01068		WS001 Norfolk Water&Sewer		54,400	TO M
	FULL MARKET VALUE	66,341				
*****						
	16 S Main St			32.067-6-7		1-124- 4
32.067-6-7	210 1 Family Res		VET WAR T 41123	0	0	6,150
Despaw Howard	Norwood-Norfolk 406201	4,500	VET WAR C 41122	0	6,150	0
Despaw Sylvia	54x250x54x245	41,000	Enhanced S 41834	0	0	41,000
PO Box 387	FRNT 54.00 DPTH 248.00		COUNTY TAXABLE VALUE		34,850	
Norfolk, NY 13667	EAST-0330945 NRTH-1748303		TOWN TAXABLE VALUE		34,850	
	DEED BOOK 907 PG-00502		SCHOOL TAXABLE VALUE		0	
	FULL MARKET VALUE	50,000	FD028 Norfolk Fire Dist		41,000	TO M
			LT022 Norfolk Light		41,000	TO M
			WS001 Norfolk Water&Sewer		41,000	TO M
*****						
	18 S Main St			32.067-6-8		1- 77-15
32.067-6-8	210 1 Family Res		COUNTY TAXABLE VALUE		42,000	
Byrne Mary Jane T	Norwood-Norfolk 406201	5,000	TOWN TAXABLE VALUE		42,000	
20 S Main St	90x132x82x132	42,000	SCHOOL TAXABLE VALUE		42,000	
Norfolk, NY 13667	FRNT 90.00 DPTH 132.00		FD028 Norfolk Fire Dist		42,000	TO M
	EAST-0330978 NRTH-1748243		LT022 Norfolk Light		42,000	TO M
	DEED BOOK 2011 PG-12816		WS001 Norfolk Water&Sewer		42,000	TO M
	FULL MARKET VALUE	51,220				
*****						

STATE OF NEW YORK  
COUNTY - St Lawrence  
TOWN - Norfolk  
SWIS - 406289

2 0 1 6 T E N T A T I V E A S S E S S M E N T R O L L  
T A X A B L E SECTION OF THE ROLL - 1

PAGE 615  
VALUATION DATE-JUL 01, 2015  
TAXABLE STATUS DATE-MAR 01, 2016

TAX MAP NUMBER SEQUENCE  
UNIFORM PERCENT OF VALUE IS 082.00  
UNIFORM PERCENT OF VALUE IS 082.00

TAX MAP PARCEL NUMBER	PROPERTY LOCATION & CLASS	ASSESSMENT	EXEMPTION CODE	COUNTY	TOWN	SCHOOL
CURRENT OWNERS NAME	SCHOOL DISTRICT	LAND	TAX DESCRIPTION	TAXABLE VALUE		ACCOUNT NO.
CURRENT OWNERS ADDRESS	PARCEL SIZE/GRID COORD	TOTAL	SPECIAL DISTRICTS			
***** 32.067-6-9.1 *****						
	20 S Main St					1-130-12
32.067-6-9.1	210 1 Family Res		VET WAR C 41122	0	9,840	0
Byrne Mary Jane	Norwood-Norfolk 406201	5,000	Enhanced S 41834	0	0	53,550
Byrne Dennis	Deeds 989/721 & 1063/286	72,000	VET WAR T 41123	0	0	7,380
20 S Main St	Old Style 95X132x103x132		COUNTY TAXABLE VALUE		62,160	
Norfolk, NY 13667	FRNT 95.00 DPTH 132.00		TOWN TAXABLE VALUE		64,620	
	EAST-0330952 NRTH-1748157		SCHOOL TAXABLE VALUE		18,450	
	DEED BOOK 1039 PG-00743		FD028 Norfolk Fire Dist		72,000	TO M
	FULL MARKET VALUE	87,805	LT022 Norfolk Light		72,000	TO M
			WS001 Norfolk Water&Sewer		72,000	TO M
***** 32.067-6-10 *****						
	22 S Main St					1- 61- 4
32.067-6-10	270 Mfg housing		Basic Star 41854	0	0	24,600
Ayotte Christine	Norwood-Norfolk 406201	5,300	COUNTY TAXABLE VALUE		54,000	
PO Box 91	1993 Double Wide 28X62	54,000	TOWN TAXABLE VALUE		54,000	
Norfolk, NY 13667	See 2003/4690		SCHOOL TAXABLE VALUE		29,400	
	FRNT 116.00 DPTH 130.00		FD028 Norfolk Fire Dist		54,000	TO M
	EAST-0330925 NRTH-1748030		LT022 Norfolk Light		54,000	TO M
	DEED BOOK 2003 PG-4690		WS001 Norfolk Water&Sewer		54,000	TO M
	FULL MARKET VALUE	65,854				
***** 32.067-6-12 *****						
	24 S Main St					1-88-6
32.067-6-12	210 1 Family Res		COUNTY TAXABLE VALUE		39,400	
Ashley Jennifer E	Norwood-Norfolk 406201	5,000	TOWN TAXABLE VALUE		39,400	
24 S Main St	55'x133' (D)	39,400	SCHOOL TAXABLE VALUE		39,400	
Norfolk, NY 13667	FRNT 55.00 DPTH 95.00		FD028 Norfolk Fire Dist		39,400	TO M
	EAST-0330918 NRTH-1747929		LT022 Norfolk Light		39,400	TO M
	DEED BOOK 2014 PG-14436		WS001 Norfolk Water&Sewer		39,400	TO M
	FULL MARKET VALUE	48,049				
*****						

STATE OF NEW YORK  
 COUNTY - St Lawrence  
 TOWN - Norfolk  
 SWIS - 406289

2 0 1 6 T E N T A T I V E A S S E S S M E N T R O L L  
 T A X A B L E S E C T I O N O F T H E R O L L - 1  
 M A P S E C T I O N - 032  
 S U B - S E C T I O N - 067  
 U N I F O R M P E R C E N T O F V A L U E I S 082.00

PAGE 616  
 VALUATION DATE-JUL 01, 2015  
 TAXABLE STATUS DATE-MAR 01, 2016  
 RPS150/V04/L015  
 CURRENT DATE 4/26/2016

\*\*\* S P E C I A L D I S T R I C T S U M M A R Y \*\*\*

CODE	DISTRICT NAME	TOTAL PARCELS	EXTENSION TYPE	EXTENSION VALUE	AD VALOREM VALUE	EXEMPT AMOUNT	TAXABLE VALUE
FD028	Norfolk Fire D	72	TOTAL M		3319,630		3319,630
LT022	Norfolk Light	71	TOTAL M		3280,830		3280,830
WD011	Norfolk Water	4	TOTAL M		167,800		167,800
WS001	Norfolk Water&	68	TOTAL M		3151,830		3151,830

\*\*\* S C H O O L D I S T R I C T S U M M A R Y \*\*\*

CODE	DISTRICT NAME	TOTAL PARCELS	ASSESSED LAND	ASSESSED TOTAL	EXEMPT AMOUNT	TOTAL TAXABLE	STAR AMOUNT	STAR TAXABLE
406201	Norwood-Norfolk	72	404,140	3319,630	15,750	3303,880	1272,472	2031,408
	S U B - T O T A L	72	404,140	3319,630	15,750	3303,880	1272,472	2031,408
	T O T A L	72	404,140	3319,630	15,750	3303,880	1272,472	2031,408

\*\*\* S Y S T E M C O D E S S U M M A R Y \*\*\*

NO SYSTEM EXEMPTIONS AT THIS LEVEL

\*\*\* E X E M P T I O N S U M M A R Y \*\*\*

CODE	DESCRIPTION	TOTAL PARCELS	COUNTY	TOWN	SCHOOL
41101	Vet Eligib	4	77,000	77,000	
41122	VET WAR C	4	31,380		
41123	VET WAR T	4		26,460	
41132	VET COM C	2	18,896		
41133	VET COM T	2		22,215	
41161	CW_15_VET/	3	25,590	25,590	
41691	RPTL466_f	2	4,920	4,920	
41834	Enhanced S	14			572,782
41854	Basic Star	29			699,690
41932	Dis & Lim	1	17,500		
41933	Dis & Lim	1		15,750	

STATE OF NEW YORK  
 COUNTY - St Lawrence  
 TOWN - Norfolk  
 SWIS - 406289

2 0 1 6 T E N T A T I V E A S S E S S M E N T R O L L  
 T A X A B L E SECTION OF THE ROLL - 1  
 M A P S E C T I O N - 032  
 S U B - S E C T I O N - 067  
 UNIFORM PERCENT OF VALUE IS 082.00

PAGE 617  
 VALUATION DATE-JUL 01, 2015  
 TAXABLE STATUS DATE-MAR 01, 2016  
 RPS150/V04/L015  
 CURRENT DATE 4/26/2016

\*\*\* E X E M P T I O N S U M M A R Y \*\*\*

CODE	DESCRIPTION	TOTAL PARCELS	COUNTY	TOWN	SCHOOL
41934	Dis & Lim	1			15,750
	T O T A L	67	175,286	171,935	1288,222

\*\*\* G R A N D T O T A L S \*\*\*

ROLL SEC	DESCRIPTION	TOTAL PARCELS	ASSESSED LAND	ASSESSED TOTAL	TAXABLE COUNTY	TAXABLE TOWN	TAXABLE SCHOOL	STAR TAXABLE
1	TAXABLE	72	404,140	3319,630	3144,344	3147,695	3303,880	2031,408

STATE OF NEW YORK  
 COUNTY - St Lawrence  
 TOWN - Norfolk  
 SWIS - 406289

2 0 1 6 T E N T A T I V E A S S E S S M E N T R O L L  
 T A X A B L E SECTION OF THE ROLL - 1

PAGE 618  
 VALUATION DATE-JUL 01, 2015  
 TAXABLE STATUS DATE-MAR 01, 2016

TAX MAP NUMBER SEQUENCE  
 UNIFORM PERCENT OF VALUE IS 082.00  
 UNIFORM PERCENT OF VALUE IS 082.00

TAX MAP PARCEL NUMBER	PROPERTY LOCATION & CLASS	ASSESSMENT	EXEMPTION CODE-----	COUNTY-----	TOWN-----	SCHOOL
CURRENT OWNERS NAME	SCHOOL DISTRICT	LAND	TAX DESCRIPTION	TAXABLE VALUE		ACCOUNT NO.
CURRENT OWNERS ADDRESS	PARCEL SIZE/GRID COORD	TOTAL	SPECIAL DISTRICTS			
*****						
32.075-1-2	26 S Main St					32.075-1-2 *****
	311 Res vac land		COUNTY TAXABLE VALUE	5,300		1- 20- 8
Erie Boulevard Hydropower LP	Norwood-Norfolk 406201	5,300	TOWN TAXABLE VALUE	5,300		
% Paul Brenton, Director	103x166 (D)	5,300	SCHOOL TAXABLE VALUE	5,300		
75 State Street Ste 2701	FRNT 103.00 DPTH 135.00		FD028 Norfolk Fire Dist	5,300 TO M		
Boston, MA 02109	ACRES 0.39 BANK9999943		LT022 Norfolk Light	5,300 TO M		
	EAST-0330875 NRTH-1747865		WS001 Norfolk Water&Sewer	5,300 TO M		
	DEED BOOK 2015 PG-7902					
	FULL MARKET VALUE	6,463				
*****						
32.075-1-3	28 S Main St					32.075-1-3 *****
	311 Res vac land		COUNTY TAXABLE VALUE	6,500		1- 18-12
Erie Blvd Hydropower LP	Norwood-Norfolk 406201	6,500	TOWN TAXABLE VALUE	6,500		
300 S State St	FRNT 108.00 DPTH 130.00	6,500	SCHOOL TAXABLE VALUE	6,500		
Syracuse, NY 13202-2024	EAST-0330866 NRTH-1747753		FD028 Norfolk Fire Dist	6,500 TO M		
	DEED BOOK 2015 PG-16555		LT022 Norfolk Light	6,500 TO M		
	FULL MARKET VALUE	7,927	WS001 Norfolk Water&Sewer	6,500 TO M		
*****						
32.075-1-4	30 S Main St					32.075-1-4 *****
	210 1 Family Res		Enhanced S 41834	0		1- 98-10
Richards John	Norwood-Norfolk 406201	5,000	COUNTY TAXABLE VALUE	45,000	0	45,000
Richards Geraldine	FRNT 75.00 DPTH 130.00	45,000	TOWN TAXABLE VALUE	45,000		
PO Box 46	ACRES 0.27		SCHOOL TAXABLE VALUE	0		
Norfolk, NY 13667	EAST-0330802 NRTH-1747670		FD028 Norfolk Fire Dist	45,000 TO M		
	DEED BOOK 873 PG-00688		LT022 Norfolk Light	45,000 TO M		
	FULL MARKET VALUE	54,878	WS001 Norfolk Water&Sewer	45,000 TO M		
*****						
32.075-1-5	32 S Main St					32.075-1-5 *****
	210 1 Family Res - WTRFNT		Basic Star 41854	0		1-128-13
Saliba Jenelle M	Norwood-Norfolk 406201	5,000	COUNTY TAXABLE VALUE	45,000	0	24,600
32 S Main St	FRNT 61.00 DPTH 130.00	45,000	TOWN TAXABLE VALUE	45,000		
Norfolk, NY 13667	ACRES 0.28 BANK8888288		SCHOOL TAXABLE VALUE	20,400		
	EAST-0330776 NRTH-1747604		FD028 Norfolk Fire Dist	45,000 TO M		
	DEED BOOK 2015 PG-7246		LT022 Norfolk Light	45,000 TO M		
	FULL MARKET VALUE	54,878	WS001 Norfolk Water&Sewer	45,000 TO M		
*****						
32.075-1-6	34 S Main St					32.075-1-6 *****
	312 Vac w/imprv - WTRFNT					1- 75- 2
Saliba Jenelle M	Norwood-Norfolk 406201	4,700	COUNTY TAXABLE VALUE	5,700		
32 S Main St	61x195x61x204	5,700	TOWN TAXABLE VALUE	5,700		
Norfolk, NY 13667	FRNT 61.00 DPTH 130.00		SCHOOL TAXABLE VALUE	5,700		
	ACRES 0.27 BANK8888288		FD028 Norfolk Fire Dist	5,700 TO M		
	EAST-0330758 NRTH-1747546		LT022 Norfolk Light	5,700 TO M		
	DEED BOOK 2015 PG-7246		WS001 Norfolk Water&Sewer	5,700 TO M		
	FULL MARKET VALUE	6,951				
*****						

STATE OF NEW YORK  
COUNTY - St Lawrence  
TOWN - Norfolk  
SWIS - 406289

2 0 1 6 T E N T A T I V E A S S E S S M E N T R O L L  
T A X A B L E SECTION OF THE ROLL - 1

PAGE 619  
VALUATION DATE-JUL 01, 2015  
TAXABLE STATUS DATE-MAR 01, 2016

TAX MAP NUMBER SEQUENCE  
UNIFORM PERCENT OF VALUE IS 082.00  
UNIFORM PERCENT OF VALUE IS 082.00

TAX MAP PARCEL NUMBER	PROPERTY LOCATION & CLASS	ASSESSMENT	EXEMPTION CODE	COUNTY	TOWN	SCHOOL
CURRENT OWNERS NAME	SCHOOL DISTRICT	LAND	TAX DESCRIPTION	TAXABLE VALUE		
CURRENT OWNERS ADDRESS	PARCEL SIZE/GRID COORD	TOTAL	SPECIAL DISTRICTS	ACCOUNT NO.		
*****						
32.075-1-7	36 S Main St			32.075-1-7		1-114-13
Talcott Carl L	210 1 Family Res - WTRFNT		Enhanced S 41834	0	0	0 37,700
PO Box 59	Norwood-Norfolk 406201	6,400	COUNTY TAXABLE VALUE		37,700	
Norfolk, NY 13667	Old Style	37,700	TOWN TAXABLE VALUE		37,700	
	95x203x100'swfx195		SCHOOL TAXABLE VALUE		0	
	FRNT 95.00 DPTH		FD028 Norfolk Fire Dist		37,700	TO M
	ACRES 0.58		LT022 Norfolk Light		37,700	TO M
	EAST-0330731 NRTH-1747469		WS001 Norfolk Water&Sewer		37,700	TO M
	DEED BOOK 2000 PG-4918					
	FULL MARKET VALUE	45,976				
*****						
32.075-1-8	38 S Main St			32.075-1-8		1- 44- 7
Martin Tracy M	210 1 Family Res - WTRFNT		Basic Star 41854	0	0	0 24,600
38 S Main St	Norwood-Norfolk 406201	6,300	COUNTY TAXABLE VALUE		30,750	
Norfolk, NY 13667	Old Style	30,750	TOWN TAXABLE VALUE		30,750	
	100x215x102'wfx203		SCHOOL TAXABLE VALUE		6,150	
	FRNT 100.00 DPTH 215.00		FD028 Norfolk Fire Dist		30,750	TO M
	ACRES 0.50		LT022 Norfolk Light		30,750	TO M
	EAST-0330698 NRTH-1747373		WS001 Norfolk Water&Sewer		30,750	TO M
	DEED BOOK 1103 PG-936					
	FULL MARKET VALUE	37,500				
*****						
32.075-1-9	40 S Main St			32.075-1-9		1- 56- 1
Despaw Terry L	210 1 Family Res - WTRFNT		VET COM C 41132	0	10,800	0 0
Orosz Lisa & Grenier, Lor	Norwood-Norfolk 406201	6,700	VET DIS T 41143	0	0	8,640 0
40 S Main St	100x270x110'wfx215	43,200	VET COM T 41133	0	0	10,800 0
Norfolk, NY 13667	FRNT 100.00 DPTH 245.00		VET DIS C 41142	0	8,640	0 0
	ACRES 0.72		Enhanced S 41834	0	0	0 43,200
	EAST-0330668 NRTH-1747275		COUNTY TAXABLE VALUE		23,760	
	DEED BOOK 2012 PG-20268		TOWN TAXABLE VALUE		23,760	
	FULL MARKET VALUE	52,683	SCHOOL TAXABLE VALUE		0	
			FD028 Norfolk Fire Dist		43,200	TO M
			LT022 Norfolk Light		43,200	TO M
			WS001 Norfolk Water&Sewer		43,200	TO M
*****						
32.075-1-10	42 S Main St			32.075-1-10		1- 93- 4
Haggett Living Trust Avis	210 1 Family Res		COUNTY TAXABLE VALUE		33,800	
3 Eastview Hgts	Norwood-Norfolk 406201	6,400	TOWN TAXABLE VALUE		33,800	
Norfolk, NY 13667	1.5 Ar	33,800	SCHOOL TAXABLE VALUE		33,800	
	ACRES 1.40		FD028 Norfolk Fire Dist		33,800	TO M
	EAST-0330596 NRTH-1747111		LT022 Norfolk Light		33,800	TO M
	DEED BOOK 2005 PG-21517		WS001 Norfolk Water&Sewer		33,800	TO M
	FULL MARKET VALUE	41,220				
*****						

STATE OF NEW YORK  
 COUNTY - St Lawrence  
 TOWN - Norfolk  
 SWIS - 406289

2 0 1 6 T E N T A T I V E A S S E S S M E N T R O L L  
 T A X A B L E SECTION OF THE ROLL - 1

PAGE 620  
 VALUATION DATE-JUL 01, 2015  
 TAXABLE STATUS DATE-MAR 01, 2016

TAX MAP NUMBER SEQUENCE  
 UNIFORM PERCENT OF VALUE IS 082.00  
 UNIFORM PERCENT OF VALUE IS 082.00

TAX MAP PARCEL NUMBER	PROPERTY LOCATION & CLASS	ASSESSMENT	EXEMPTION CODE	COUNTY	TOWN	SCHOOL
CURRENT OWNERS NAME	SCHOOL DISTRICT	LAND	TAX DESCRIPTION	TAXABLE VALUE		ACCOUNT NO.
CURRENT OWNERS ADDRESS	PARCEL SIZE/GRID COORD	TOTAL	SPECIAL DISTRICTS			
***** 32.075-1-11 *****						
	44 S Main St					1- 76- 4
32.075-1-11	210 1 Family Res		Basic Star 41854	0	0	24,600
Pavone Nicholas A	Norwood-Norfolk 406201	6,000	COUNTY TAXABLE VALUE		51,000	
Younghyun Lee	FRNT 99.00 DPTH 198.00	51,000	TOWN TAXABLE VALUE		51,000	
PO Box 335	EAST-0330593 NRTH-1746944		SCHOOL TAXABLE VALUE		26,400	
Norfolk, NY 13667	DEED BOOK 2002 PG-17694		FD028 Norfolk Fire Dist		51,000 TO M	
	FULL MARKET VALUE	62,195	LT022 Norfolk Light		51,000 TO M	
			WS001 Norfolk Water&Sewer		51,000 TO M	
***** 32.075-1-12 *****						
	46 S Main St					1- 76- 7
32.075-1-12	210 1 Family Res		Basic Star 41854	0	0	24,600
Farnsworth Jack L	Norwood-Norfolk 406201	6,600	COUNTY TAXABLE VALUE		46,700	
46 S Main St	ACRES 1.90	46,700	TOWN TAXABLE VALUE		46,700	
Norfolk, NY 13667	EAST-0330482 NRTH-1746823		SCHOOL TAXABLE VALUE		22,100	
	DEED BOOK 1999 PG-11096		FD028 Norfolk Fire Dist		46,700 TO M	
	FULL MARKET VALUE	56,951	LT022 Norfolk Light		46,700 TO M	
			WS001 Norfolk Water&Sewer		46,700 TO M	
***** 32.075-1-13 *****						
	50 S Main St					1-106- 7
32.075-1-13	210 1 Family Res		Basic Star 41854	0	0	24,600
Fogarty Joseph M	Norwood-Norfolk 406201	9,300	COUNTY TAXABLE VALUE		52,800	
Colby Shawna L	FRNT 187.00 DPTH	52,800	TOWN TAXABLE VALUE		52,800	
50 S Main St	ACRES 1.30 BANK8888869		SCHOOL TAXABLE VALUE		28,200	
Norfolk, NY 13667	EAST-0330402 NRTH-1746641		FD028 Norfolk Fire Dist		52,800 TO M	
	DEED BOOK 2008 PG-20721		LT022 Norfolk Light		52,800 TO M	
	FULL MARKET VALUE	64,390	WS001 Norfolk Water&Sewer		52,800 TO M	
***** 32.075-2-4 *****						
	31 Maple St					1-106- 7
32.075-2-4	210 1 Family Res		Basic Star 41854	0	0	24,600
Matthie Keith B	Norwood-Norfolk 406201	5,600	COUNTY TAXABLE VALUE		59,000	
Richards Dee Ann	Old Style-Knapps Rd	59,000	TOWN TAXABLE VALUE		59,000	
31 Maple St	162x116x157x83		SCHOOL TAXABLE VALUE		34,400	
Norfolk, NY 13667	FRNT 162.00 DPTH 100.00		FD028 Norfolk Fire Dist		59,000 TO M	
	ACRES 0.37 BANK8888830		LT022 Norfolk Light		59,000 TO M	
	EAST-0331350 NRTH-1747823		WS001 Norfolk Water&Sewer		59,000 TO M	
	DEED BOOK 2010 PG-239					
	FULL MARKET VALUE	71,951				
***** 32.075-2-5 *****						
	29 Maple St					1- 37- 4
32.075-2-5	210 1 Family Res		VET COM T 41133	0	0	0
Emlaw Harold P (LU)	Norwood-Norfolk 406201	5,600	VET COM C 41132	0	16,400	0
29 Maple St	Ranch W/inground Pool	80,000	Enhanced S 41834	0	0	53,550
Norfolk, NY 13667	130x145x160x116		COUNTY TAXABLE VALUE		63,600	
	FRNT 130.00 DPTH 131.00		TOWN TAXABLE VALUE		67,700	
	EAST-0331444 NRTH-1747910		SCHOOL TAXABLE VALUE		26,450	
	DEED BOOK 2007 PG-4405		FD028 Norfolk Fire Dist		80,000 TO M	
	FULL MARKET VALUE	97,561	LT022 Norfolk Light		80,000 TO M	
			WS001 Norfolk Water&Sewer		80,000 TO M	
*****						

STATE OF NEW YORK  
COUNTY - St Lawrence  
TOWN - Norfolk  
SWIS - 406289

2 0 1 6 T E N T A T I V E A S S E S S M E N T R O L L  
T A X A B L E SECTION OF THE ROLL - 1

PAGE 621  
VALUATION DATE-JUL 01, 2015  
TAXABLE STATUS DATE-MAR 01, 2016

TAX MAP NUMBER SEQUENCE  
UNIFORM PERCENT OF VALUE IS 082.00  
UNIFORM PERCENT OF VALUE IS 082.00

TAX MAP PARCEL NUMBER	PROPERTY LOCATION & CLASS	ASSESSMENT	EXEMPTION CODE	COUNTY	TOWN	SCHOOL
CURRENT OWNERS NAME	SCHOOL DISTRICT	LAND	TAX DESCRIPTION	TAXABLE VALUE		
CURRENT OWNERS ADDRESS	PARCEL SIZE/GRID COORD	TOTAL	SPECIAL DISTRICTS	ACCOUNT NO.		
*****						
32.075-2-6	9 Knapps Station Rd			32.075-2-6		1- 24- 9
Pressey Molly	210 1 Family Res		Basic Star 41854	0	0	24,600
PO Box 462	Norwood-Norfolk 406201	6,800	COUNTY TAXABLE VALUE		41,400	
Norfolk, NY 13667	Old Style-Knapps Rd	41,400	TOWN TAXABLE VALUE		41,400	
	FRNT 132.00 DPTH		SCHOOL TAXABLE VALUE		16,800	
	ACRES 2.40		FD028 Norfolk Fire Dist		41,400 TO M	
	EAST-0331494 NRTH-1747768		LT022 Norfolk Light		41,400 TO M	
	DEED BOOK 1064 PG-151		WS001 Norfolk Water&Sewer		41,400 TO M	
	FULL MARKET VALUE	50,488				
*****						
32.075-2-7.1	11 Knapps Station Rd			32.075-2-7.1		1- 37- 3
Emlaw Dale	210 1 Family Res		Basic Star 41854	0	0	24,600
11 Knapps Station Rd	Norwood-Norfolk 406201	8,400	COUNTY TAXABLE VALUE		89,000	
Norfolk, NY 13667	2ar Residence & Barn	89,000	TOWN TAXABLE VALUE		89,000	
	264x333-Knapps Rd		SCHOOL TAXABLE VALUE		64,400	
	FRNT 407.00 DPTH		FD028 Norfolk Fire Dist		89,000 TO M	
	ACRES 7.10		LT022 Norfolk Light		89,000 TO M	
	EAST-0331622 NRTH-1747640		WS001 Norfolk Water&Sewer		89,000 TO M	
	DEED BOOK 952 PG-00343					
	FULL MARKET VALUE	108,537				
*****						
32.075-2-9.1	21 Knapps Station Rd			32.075-2-9.1		1- 37- 7
Emlaw Ricky H	210 1 Family Res		Basic Star 41854	0	0	24,600
Emlaw Kathy M	Norwood-Norfolk 406201	10,900	COUNTY TAXABLE VALUE		63,100	
21 Knapps Station Rd	FRNT 405.00 DPTH	63,100	TOWN TAXABLE VALUE		63,100	
Norfolk, NY 13667	ACRES 3.20		SCHOOL TAXABLE VALUE		38,500	
	EAST-0331954 NRTH-1747339		FD028 Norfolk Fire Dist		63,100 TO M	
	DEED BOOK 1019 PG-00163		LT022 Norfolk Light		63,100 TO M	
	FULL MARKET VALUE	76,951	WS001 Norfolk Water&Sewer		63,100 TO M	
*****						
32.075-3-1.11	33, 35 S Main St			32.075-3-1.11		1- 48- 8
Amo Living Trust Shirley	210 1 Family Res		VET WAR C 41122	0	9,840	0
Shirley Amo, Trustee	Norwood-Norfolk 406201	3,400	VET WAR T 41123	0	0	7,380
33 S Main St	1 family res. w/ liquor s	70,750	Enhanced S 41834	0	0	53,550
Norfolk, NY 13667-3111	101'x133'x33'x109'		COUNTY TAXABLE VALUE		60,910	
	FRNT 101.00 DPTH		TOWN TAXABLE VALUE		63,370	
	ACRES 0.26		SCHOOL TAXABLE VALUE		17,200	
	EAST-0331071 NRTH-1747887		FD028 Norfolk Fire Dist		70,750 TO M	
	DEED BOOK 2001 PG-16672		LT022 Norfolk Light		70,750 TO M	
	FULL MARKET VALUE	86,280	WS001 Norfolk Water&Sewer		70,750 TO M	
*****						



STATE OF NEW YORK  
 COUNTY - St Lawrence  
 TOWN - Norfolk  
 SWIS - 406289

2 0 1 6 T E N T A T I V E A S S E S S M E N T R O L L  
 T A X A B L E SECTION OF THE ROLL - 1

PAGE 622  
 VALUATION DATE-JUL 01, 2015  
 TAXABLE STATUS DATE-MAR 01, 2016

TAX MAP NUMBER SEQUENCE  
 UNIFORM PERCENT OF VALUE IS 082.00  
 UNIFORM PERCENT OF VALUE IS 082.00

TAX MAP PARCEL NUMBER	PROPERTY LOCATION & CLASS	ASSESSMENT	EXEMPTION CODE	COUNTY	TOWN	SCHOOL
CURRENT OWNERS NAME	SCHOOL DISTRICT	LAND	TAX DESCRIPTION	TAXABLE VALUE		
CURRENT OWNERS ADDRESS	PARCEL SIZE/GRID COORD	TOTAL	SPECIAL DISTRICTS	ACCOUNT NO.		
*****						
32.075-3-2	2 Knapps Station Rd			32.075-3-2		1- 29-10
Todd Lowell	312 Vac w/imprv		COUNTY TAXABLE VALUE	6,100		
Todd Ann M	Norwood-Norfolk 406201	5,900	TOWN TAXABLE VALUE	6,100		
24 Maple St	Garage-Knapps Rd	6,100	SCHOOL TAXABLE VALUE	6,100		
Norfolk, NY 13667	100x140sx50sx165s		FD028 Norfolk Fire Dist	6,100	TO M	
	FRNT 100.00 DPTH 165.00		LT022 Norfolk Light	6,100	TO M	
	EAST-0331143 NRTH-1747770		WS001 Norfolk Water&Sewer	6,100	TO M	
	DEED BOOK 2007 PG-12260					
	FULL MARKET VALUE	7,439				
*****						
32.075-3-3	Knapps Station Rd			32.075-3-3		1- 20- 3
Todd Lowell H	312 Vac w/imprv		COUNTY TAXABLE VALUE	9,000		
Todd Ann	Norwood-Norfolk 406201	7,900	TOWN TAXABLE VALUE	9,000		
24 Maple St	Lot & Garage-Knapps Rd	9,000	SCHOOL TAXABLE VALUE	9,000		
Norfolk, NY 13667	215x186x175x186		FD028 Norfolk Fire Dist	9,000	TO M	
	FRNT 215.00 DPTH 186.00		LT022 Norfolk Light	9,000	TO M	
	EAST-0331221 NRTH-1747671		WS001 Norfolk Water&Sewer	9,000	TO M	
	DEED BOOK 934 PG-00572					
	FULL MARKET VALUE	10,976				
*****						
32.075-3-4	10 Knapps Station Rd			32.075-3-4		1- 95- 9
Pressey Molly Ann	311 Res vac land		COUNTY TAXABLE VALUE	7,700		
PO Box 462	Norwood-Norfolk 406201	7,700	TOWN TAXABLE VALUE	7,700		
Norfolk, NY 13667	FRNT 216.00 DPTH	7,700	SCHOOL TAXABLE VALUE	7,700		
	ACRES 5.20		FD028 Norfolk Fire Dist	7,700	TO M	
	EAST-0331530 NRTH-1747078		LT022 Norfolk Light	7,700	TO M	
	DEED BOOK 1106 PG-312		WS001 Norfolk Water&Sewer	7,700	TO M	
	FULL MARKET VALUE	9,390				
*****						
32.075-3-5	12 Knapps Station Rd			32.075-3-5		1-112- 4
Emlaw Christopher E	210 1 Family Res		Basic Star 41854	0	0	24,600
Fountain Amy L	Norwood-Norfolk 406201	6,200	VET COM C 41132	0	16,400	0
12 Knapps Station Rd	FRNT 120.00 DPTH 160.00	65,600	VET COM T 41133	0	0	0
Norfolk, NY 13667-3113	BANK8888830		COUNTY TAXABLE VALUE	49,200	12,300	0
	EAST-0331496 NRTH-1747386		TOWN TAXABLE VALUE	53,300		
	DEED BOOK 2013 PG-13539		SCHOOL TAXABLE VALUE	41,000		
	FULL MARKET VALUE	80,000	FD028 Norfolk Fire Dist	65,600	TO M	
			LT022 Norfolk Light	65,600	TO M	
			WS001 Norfolk Water&Sewer	65,600	TO M	
*****						

STATE OF NEW YORK  
 COUNTY - St Lawrence  
 TOWN - Norfolk  
 SWIS - 406289

2 0 1 6 T E N T A T I V E A S S E S S M E N T R O L L  
 T A X A B L E SECTION OF THE ROLL - 1

PAGE 623  
 VALUATION DATE-JUL 01, 2015  
 TAXABLE STATUS DATE-MAR 01, 2016

TAX MAP NUMBER SEQUENCE  
 UNIFORM PERCENT OF VALUE IS 082.00  
 UNIFORM PERCENT OF VALUE IS 082.00

TAX MAP PARCEL NUMBER	PROPERTY LOCATION & CLASS	ASSESSMENT	EXEMPTION CODE-----	COUNTY-----	TOWN-----	SCHOOL
CURRENT OWNERS NAME	SCHOOL DISTRICT	LAND	TAX DESCRIPTION	TAXABLE VALUE		
CURRENT OWNERS ADDRESS	PARCEL SIZE/GRID COORD	TOTAL	SPECIAL DISTRICTS			ACCOUNT NO.
*****						
32.075-3-6.1	Knapps Station Rd			32.075-3-6.1		1-112- 5
Emlaw Christopher E	312 Vac w/imprv		COUNTY TAXABLE VALUE	10,100		
Fountain Amy L	Norwood-Norfolk 406201	4,100	TOWN TAXABLE VALUE	10,100		
12 Knapps Station Rd	22x24 Rg4-Knapps Rd	10,100	SCHOOL TAXABLE VALUE	10,100		
Norfolk, NY 13667-3113	FRNT 120.00 DPTH 160.00		FD028 Norfolk Fire Dist	10,100 TO M		
	ACRES 0.42 BANK8888830		LT022 Norfolk Light	10,100 TO M		
	EAST-0331583 NRTH-1747298		WS001 Norfolk Water&Sewer	10,100 TO M		
	DEED BOOK 2013 PG-13539					
	FULL MARKET VALUE	12,317				
*****						
32.075-3-6.2	14 Knapps Station Rd			32.075-3-6.2		
North Joseph M	210 1 Family Res		Basic Star 41854	0	0	24,600
North Lori J	Norwood-Norfolk 406201	5,900	CW_15_VET/ 41161	0	8,160	0
14 Knapp Station Rd	FRNT 120.00 DPTH 160.00	54,400	CW_DISBLD_ 41171	0	4,080	0
Norfolk, NY 13667	BANK8888220		COUNTY TAXABLE VALUE	42,160		
	EAST-0331674 NRTH-1747215		TOWN TAXABLE VALUE	42,160		
	DEED BOOK 2008 PG-16826		SCHOOL TAXABLE VALUE	29,800		
	FULL MARKET VALUE	66,341	FD028 Norfolk Fire Dist	54,400 TO M		
			LT022 Norfolk Light	54,400 TO M		
			WS001 Norfolk Water&Sewer	54,400 TO M		
*****						
32.075-3-7	16 Knapps Station Rd			32.075-3-7		1- 18- 5
Shaw Jerome A	210 1 Family Res		Enhanced S 41834	0	0	52,200
Shaw Toni R	Norwood-Norfolk 406201	6,200	COUNTY TAXABLE VALUE	52,200		
16 Knapps Station Rd	Ranch-Knapps Rd	52,200	TOWN TAXABLE VALUE	52,200		
Norfolk, NY 13667	FRNT 120.00 DPTH 185.00		SCHOOL TAXABLE VALUE	0		
	EAST-0331756 NRTH-1747132		FD028 Norfolk Fire Dist	52,200 TO M		
	DEED BOOK 1020 PG-00237		LT022 Norfolk Light	52,200 TO M		
	FULL MARKET VALUE	63,659	WS001 Norfolk Water&Sewer	52,200 TO M		
*****						
32.075-3-8	Knapps Station Rd			32.075-3-8		1-118- 6
Clark Arthur C	314 Rural vac<10		COUNTY TAXABLE VALUE	4,100		
Clark Arnita	Norwood-Norfolk 406201	4,100	TOWN TAXABLE VALUE	4,100		
PO Box 356	FRNT 120.00 DPTH 185.00	4,100	SCHOOL TAXABLE VALUE	4,100		
Norfolk, NY 13667	EAST-0331837 NRTH-1747052		FD028 Norfolk Fire Dist	4,100 TO M		
	DEED BOOK 2006 PG-19837		LT022 Norfolk Light	4,100 TO M		
	FULL MARKET VALUE	5,000	WS001 Norfolk Water&Sewer	4,100 TO M		
*****						
32.075-3-9	20 Knapps Station Rd			32.075-3-9		1- 21-14
Clark Arthur C	210 1 Family Res		VET COM C 41132	0	16,400	0
Clark Arnita	Norwood-Norfolk 406201	6,600	Enhanced S 41834	0	0	53,550
PO Box 356	Also 1050/734	85,600	VET COM T 41133	0	0	0
Norfolk, NY 13667	Raised Ranch-Knapps Rd		COUNTY TAXABLE VALUE	69,200		
	140x190x240x185		TOWN TAXABLE VALUE	73,300		
	FRNT 140.00 DPTH 188.00		SCHOOL TAXABLE VALUE	32,050		
	ACRES 0.60		FD028 Norfolk Fire Dist	85,600 TO M		
	EAST-0331936 NRTH-1746949		LT022 Norfolk Light	85,600 TO M		
	DEED BOOK 2006 PG-19837		WS001 Norfolk Water&Sewer	85,600 TO M		
	FULL MARKET VALUE	104,390				
*****						

STATE OF NEW YORK  
COUNTY - St Lawrence  
TOWN - Norfolk  
SWIS - 406289

2 0 1 6 T E N T A T I V E A S S E S S M E N T R O L L  
T A X A B L E SECTION OF THE ROLL - 1

PAGE 624  
VALUATION DATE-JUL 01, 2015  
TAXABLE STATUS DATE-MAR 01, 2016

TAX MAP NUMBER SEQUENCE  
UNIFORM PERCENT OF VALUE IS 082.00  
UNIFORM PERCENT OF VALUE IS 082.00

TAX MAP PARCEL NUMBER	PROPERTY LOCATION & CLASS	ASSESSMENT	EXEMPTION CODE	COUNTY	TOWN	SCHOOL
CURRENT OWNERS NAME	SCHOOL DISTRICT	LAND	TAX DESCRIPTION	TAXABLE VALUE		
CURRENT OWNERS ADDRESS	PARCEL SIZE/GRID COORD	TOTAL	SPECIAL DISTRICTS			ACCOUNT NO.
*****						
32.075-3-10.2	15 East View Hgts			32.075-3-10.2		*****
LaFountain Mark	210 1 Family Res		Basic Star 41854	0	0	1-68-13.1
15 East View Hts	Norwood-Norfolk 406201	6,400	COUNTY TAXABLE VALUE	112,500	0	24,600
Norfolk, NY 13667	ACRES 1.50 BANK8888830	112,500	TOWN TAXABLE VALUE	112,500		
	EAST-0331682 NRTH-1746688		SCHOOL TAXABLE VALUE	87,900		
	DEED BOOK 2015 PG-7766		FD028 Norfolk Fire Dist	112,500 TO M		
	FULL MARKET VALUE	137,195	LT022 Norfolk Light	112,500 TO M		
			WS001 Norfolk Water&Sewer	112,500 TO M		
*****						
32.075-3-10.111	14 East View Hgts			32.075-3-10.111		*****
Richards Ellen L	210 1 Family Res		Basic Star 41854	0	0	1- 68-13.1
PO Box 423	Norwood-Norfolk 406201	4,400	COUNTY TAXABLE VALUE	113,600	0	24,600
Norfolk, NY 13667	FRNT 83.00 DPTH 374.00	113,600	TOWN TAXABLE VALUE	113,600		
	ACRES 1.50		SCHOOL TAXABLE VALUE	89,000		
	EAST-0331583 NRTH-1746565		FD028 Norfolk Fire Dist	113,600 TO M		
	DEED BOOK 2002 PG-16257		LT022 Norfolk Light	113,600 TO M		
	FULL MARKET VALUE	138,537	WD011 Norfolk Water Dist	113,600 TO M		
*****						
32.075-3-11.1	12 East View Hgts			32.075-3-11.1		*****
Barlow Robert W	210 1 Family Res		Basic Star 41854	0	0	1- 10-10
Barlow Pamela S	Norwood-Norfolk 406201	5,800	COUNTY TAXABLE VALUE	79,700	0	24,600
12 East View Heights	Also 1113/614	79,700	TOWN TAXABLE VALUE	79,700		
Norfolk, NY 13667	95x140x114x150x190		SCHOOL TAXABLE VALUE	55,100		
	FRNT 95.00 DPTH 190.00		FD028 Norfolk Fire Dist	79,700 TO M		
	BANK8888830		LT022 Norfolk Light	79,700 TO M		
	EAST-0331390 NRTH-1746666		WS001 Norfolk Water&Sewer	79,700 TO M		
	DEED BOOK 2013 PG-10769					
	FULL MARKET VALUE	97,195				
*****						
32.075-3-12	10 East View Hgts			32.075-3-12		*****
Yaddow William H	210 1 Family Res		Basic Star 41854	0	0	1- 39-12
Yaddow Mishelle K	Norwood-Norfolk 406201	5,900	COUNTY TAXABLE VALUE	82,000	0	24,600
10 Eastview Heights	100x178x100x193	82,000	TOWN TAXABLE VALUE	82,000		
Norfolk, NY 13667	FRNT 100.00 DPTH		SCHOOL TAXABLE VALUE	57,400		
	ACRES 0.42		FD028 Norfolk Fire Dist	82,000 TO M		
	EAST-0331293 NRTH-1746746		LT022 Norfolk Light	82,000 TO M		
	DEED BOOK 2012 PG-13969		WS001 Norfolk Water&Sewer	82,000 TO M		
	FULL MARKET VALUE	100,000				
*****						

STATE OF NEW YORK  
 COUNTY - St Lawrence  
 TOWN - Norfolk  
 SWIS - 406289

2 0 1 6 T E N T A T I V E A S S E S S M E N T R O L L  
 T A X A B L E SECTION OF THE ROLL - 1

PAGE 625  
 VALUATION DATE-JUL 01, 2015  
 TAXABLE STATUS DATE-MAR 01, 2016

TAX MAP NUMBER SEQUENCE  
 UNIFORM PERCENT OF VALUE IS 082.00  
 UNIFORM PERCENT OF VALUE IS 082.00

TAX MAP PARCEL NUMBER	PROPERTY LOCATION & CLASS	ASSESSMENT	EXEMPTION CODE	COUNTY	TOWN	SCHOOL
CURRENT OWNERS NAME	SCHOOL DISTRICT	LAND	TAX DESCRIPTION	TAXABLE VALUE		ACCOUNT NO.
CURRENT OWNERS ADDRESS	PARCEL SIZE/GRID COORD	TOTAL	SPECIAL DISTRICTS			
*****						
32.075-3-13	8 East View Hgts			32.075-3-13		*****
Schaffer John T	210 1 Family Res		Enhanced S 41834	0	0	1-109- 5
Wing Rose M	Norwood-Norfolk 406201	6,000	COUNTY TAXABLE VALUE		75,900	53,550
8 Eastview Heights	100x193x100x212	75,900	TOWN TAXABLE VALUE		75,900	
Norfolk, NY 13667	FRNT 100.00 DPTH 203.00		SCHOOL TAXABLE VALUE		22,350	
	ACRES 0.46		FD028 Norfolk Fire Dist		75,900 TO M	
	EAST-0331213 NRTH-1746790		LT022 Norfolk Light		75,900 TO M	
	DEED BOOK 2013 PG-2298		WS001 Norfolk Water&Sewer		75,900 TO M	
	FULL MARKET VALUE	92,561				
*****						
32.075-3-14	6 East View Hgts			32.075-3-14		*****
Svarczkopf Randy S	210 1 Family Res		Basic Star 41854	0	0	1- 43- 4
Svarczkopf Marilyn E	Norwood-Norfolk 406201	6,100	COUNTY TAXABLE VALUE		75,000	24,600
6 Eastview Hgts	100x212x100x233	75,000	TOWN TAXABLE VALUE		75,000	
Norfolk, NY 13667	FRNT 100.00 DPTH 223.00		SCHOOL TAXABLE VALUE		50,400	
	ACRES 0.51 BANK8888830		FD028 Norfolk Fire Dist		75,000 TO M	
	EAST-0331126 NRTH-1746850		LT022 Norfolk Light		75,000 TO M	
	DEED BOOK 1039 PG-00392		WS001 Norfolk Water&Sewer		75,000 TO M	
	FULL MARKET VALUE	91,463				
*****						
32.075-3-15	4 East View Hgts			32.075-3-15		*****
Reimer Robinson Betty	210 1 Family Res		Enhanced S 41834	0	0	1-100- 3
4 East View Heights	Norwood-Norfolk 406201	6,100	COUNTY TAXABLE VALUE		75,000	53,550
Norfolk, NY 13667	50x50x247x99x243	75,000	TOWN TAXABLE VALUE		75,000	
	FRNT 100.00 DPTH		SCHOOL TAXABLE VALUE		21,450	
	ACRES 0.56		FD028 Norfolk Fire Dist		75,000 TO M	
	EAST-0331039 NRTH-1746902		LT022 Norfolk Light		75,000 TO M	
	DEED BOOK 653 PG-222		WS001 Norfolk Water&Sewer		75,000 TO M	
	FULL MARKET VALUE	91,463				
*****						
32.075-3-16	2 East View Hgts			32.075-3-16		*****
Molnar Nina	210 1 Family Res		Vet Eligib 41101	0	66,771	1- 80- 8
2 Eastview Hgts	Norwood-Norfolk 406201	6,100	Enhanced S 41834	0	0	53,550
Norfolk, NY 13667	Ranch W/inground Pool	84,000	COUNTY TAXABLE VALUE		17,229	
	100x243x100x230		TOWN TAXABLE VALUE		17,229	
	FRNT 100.00 DPTH 237.00		SCHOOL TAXABLE VALUE		30,450	
	ACRES 0.52		FD028 Norfolk Fire Dist		84,000 TO M	
	EAST-0330952 NRTH-1746938		LT022 Norfolk Light		84,000 TO M	
	DEED BOOK 655 PG-00347		WS001 Norfolk Water&Sewer		84,000 TO M	
	FULL MARKET VALUE	102,439				
*****						

STATE OF NEW YORK  
COUNTY - St Lawrence  
TOWN - Norfolk  
SWIS - 406289

2 0 1 6 T E N T A T I V E A S S E S S M E N T R O L L  
T A X A B L E SECTION OF THE ROLL - 1

PAGE 626  
VALUATION DATE-JUL 01, 2015  
TAXABLE STATUS DATE-MAR 01, 2016

TAX MAP NUMBER SEQUENCE  
UNIFORM PERCENT OF VALUE IS 082.00  
UNIFORM PERCENT OF VALUE IS 082.00

TAX MAP PARCEL NUMBER	PROPERTY LOCATION & CLASS	ASSESSMENT	EXEMPTION CODE	COUNTY	TOWN	SCHOOL
CURRENT OWNERS NAME	SCHOOL DISTRICT	LAND	TAX DESCRIPTION	TAXABLE VALUE		
CURRENT OWNERS ADDRESS	PARCEL SIZE/GRID COORD	TOTAL	SPECIAL DISTRICTS	ACCOUNT NO.		
*****						
32.075-3-17	55 S Main St			32.075-3-17		1-111- 9
Baxter Dale J (Estate)	210 1 Family Res		COUNTY TAXABLE VALUE	40,000		
55 S Main St	Norwood-Norfolk 406201	5,100	TOWN TAXABLE VALUE	40,000		
Norfolk, NY 13667	105x129x120x120	40,000	SCHOOL TAXABLE VALUE	40,000		
	FRNT 105.00 DPTH 125.00		FD028 Norfolk Fire Dist	40,000	TO M	
	ACRES 0.30		LT022 Norfolk Light	40,000	TO M	
	EAST-0330817 NRTH-1746933		WS001 Norfolk Water&Sewer	40,000	TO M	
	DEED BOOK 1030 PG-00405					
	FULL MARKET VALUE	48,780				
*****						
32.075-3-18	53 S Main St			32.075-3-18		1- 25- 3
Wunder Julie A	210 1 Family Res		Basic Star 41854	0	0	24,600
53 S Main St	Norwood-Norfolk 406201	5,300	COUNTY TAXABLE VALUE	58,600		
Norfolk, NY 13667-3111	105x142x115x129	58,600	TOWN TAXABLE VALUE	58,600		
	FRNT 105.00 DPTH 136.00		SCHOOL TAXABLE VALUE	34,000		
	ACRES 0.32 BANK8888870		FD028 Norfolk Fire Dist	58,600	TO M	
	EAST-0330862 NRTH-1747030		LT022 Norfolk Light	58,600	TO M	
	DEED BOOK 2002 PG-11722		WS001 Norfolk Water&Sewer	58,600	TO M	
	FULL MARKET VALUE	71,463				
*****						
32.075-3-19.1	11 East View Hgts			32.075-3-19.1		1- 94-10
Saunders Harry A	210 1 Family Res		VET WAR T 41123	0	0	7,380
Saunders Deetta M	Norwood-Norfolk 406201	6,200	VET WAR C 41122	0	9,840	0
PO Box 587	Ranch Lot 15	71,800	Enhanced S 41834	0	0	53,550
Norfolk, NY 13667	80x180x138x125x70		COUNTY TAXABLE VALUE	61,960		
	FRNT 150.00 DPTH		TOWN TAXABLE VALUE	64,420		
	ACRES 0.50		SCHOOL TAXABLE VALUE	18,250		
	EAST-0331490 NRTH-1746851		FD028 Norfolk Fire Dist	71,800	TO M	
	DEED BOOK 1105 PG-307		LT022 Norfolk Light	71,800	TO M	
	FULL MARKET VALUE	87,561	WS001 Norfolk Water&Sewer	71,800	TO M	
*****						
32.075-3-20.11	9 East View Hgts			32.075-3-20.11		1-113- 4
Baker Donald A	210 1 Family Res		Basic Star 41854	0	0	24,600
Baker Deborah A	Norwood-Norfolk 406201	6,000	COUNTY TAXABLE VALUE	82,000		
9 Eastview Heights	135x188x118x180	82,000	TOWN TAXABLE VALUE	82,000		
Norfolk, NY 13667	FRNT 135.00 DPTH 188.00		SCHOOL TAXABLE VALUE	57,400		
	ACRES 0.59		FD028 Norfolk Fire Dist	82,000	TO M	
	EAST-0331396 NRTH-1746935		LT022 Norfolk Light	82,000	TO M	
	DEED BOOK 2008 PG-9793		WS001 Norfolk Water&Sewer	82,000	TO M	
	FULL MARKET VALUE	100,000				
*****						

STATE OF NEW YORK  
COUNTY - St Lawrence  
TOWN - Norfolk  
SWIS - 406289

2 0 1 6 T E N T A T I V E A S S E S S M E N T R O L L  
T A X A B L E SECTION OF THE ROLL - 1

PAGE 627  
VALUATION DATE-JUL 01, 2015  
TAXABLE STATUS DATE-MAR 01, 2016

TAX MAP NUMBER SEQUENCE  
UNIFORM PERCENT OF VALUE IS 082.00  
UNIFORM PERCENT OF VALUE IS 082.00

TAX MAP PARCEL NUMBER	PROPERTY LOCATION & CLASS	ASSESSMENT	EXEMPTION CODE	COUNTY	TOWN	SCHOOL
CURRENT OWNERS NAME	SCHOOL DISTRICT	LAND	TAX DESCRIPTION	TAXABLE VALUE		
CURRENT OWNERS ADDRESS	PARCEL SIZE/GRID COORD	TOTAL	SPECIAL DISTRICTS	ACCOUNT NO.		
***** 32.075-3-21.1 *****						
7 East View Hgts						1- 24- 1
32.075-3-21.1	210 1 Family Res		CW_15_VET/ 41161	0	9,840	9,840 0
Clark Donald	Norwood-Norfolk 406201	6,000	Enhanced S 41834	0	0	0 53,550
Clark Diane	Ranch Also 1107/191	75,100	COUNTY TAXABLE VALUE		65,260	
7 Eastview Hts	100x210x127x188		TOWN TAXABLE VALUE		65,260	
Norfolk, NY 13667	FRNT 100.00 DPTH 203.00		SCHOOL TAXABLE VALUE		21,550	
	ACRES 0.46		FD028 Norfolk Fire Dist		75,100	TO M
	EAST-0331302 NRTH-1747022		LT022 Norfolk Light		75,100	TO M
	DEED BOOK 887 PG-347		WS001 Norfolk Water&Sewer		75,100	TO M
	FULL MARKET VALUE	91,585				
***** 32.075-3-22 *****						
5 East View Hgts						1- 16- 3
32.075-3-22	210 1 Family Res		Enhanced S 41834	0	0	0 53,550
Bond Leo	Norwood-Norfolk 406201	6,100	COUNTY TAXABLE VALUE		85,700	
Bond Yvonne	100x222x100x210 Ranch	85,700	TOWN TAXABLE VALUE		85,700	
5 Eastview Hts	FRNT 100.00 DPTH 216.00		SCHOOL TAXABLE VALUE		32,150	
Norfolk, NY 13667	EAST-0331229 NRTH-1747093		FD028 Norfolk Fire Dist		85,700	TO M
	DEED BOOK 795 PG-473		LT022 Norfolk Light		85,700	TO M
	FULL MARKET VALUE	104,512	WS001 Norfolk Water&Sewer		85,700	TO M
***** 32.075-3-23 *****						
3 East View Hgts						1- 49-12
32.075-3-23	210 1 Family Res		COUNTY TAXABLE VALUE		80,000	
Haggett Karen	Norwood-Norfolk 406201	6,100	TOWN TAXABLE VALUE		80,000	
3 Eastview Hgts	55x48x215x80x20x222 Ranch	80,000	SCHOOL TAXABLE VALUE		80,000	
Norfolk, NY 13667	FRNT 103.00 DPTH		FD028 Norfolk Fire Dist		80,000	TO M
	ACRES 0.51		LT022 Norfolk Light		80,000	TO M
	EAST-0331140 NRTH-1747151		WS001 Norfolk Water&Sewer		80,000	TO M
	DEED BOOK 2006 PG-4335					
	FULL MARKET VALUE	97,561				
***** 32.075-3-24 *****						
1 East View Hgts						1- 71- 3
32.075-3-24	210 1 Family Res		Vet Eligib 41101	0	14,631	14,631 0
Lawrence William	Norwood-Norfolk 406201	6,100	Enhanced S 41834	0	0	0 53,550
PO Box 476	100x216x100x215	85,000	COUNTY TAXABLE VALUE		70,369	
Norfolk, NY 13667	FRNT 100.00 DPTH 216.00		TOWN TAXABLE VALUE		70,369	
	ACRES 0.49		SCHOOL TAXABLE VALUE		31,450	
	EAST-0331055 NRTH-1747198		FD028 Norfolk Fire Dist		85,000	TO M
	DEED BOOK 664 PG-00595		LT022 Norfolk Light		85,000	TO M
	FULL MARKET VALUE	103,659	WS001 Norfolk Water&Sewer		85,000	TO M
*****						

STATE OF NEW YORK  
COUNTY - St Lawrence  
TOWN - Norfolk  
SWIS - 406289

2 0 1 6 T E N T A T I V E A S S E S S M E N T R O L L  
T A X A B L E SECTION OF THE ROLL - 1

PAGE 628  
VALUATION DATE-JUL 01, 2015  
TAXABLE STATUS DATE-MAR 01, 2016

TAX MAP NUMBER SEQUENCE  
UNIFORM PERCENT OF VALUE IS 082.00  
UNIFORM PERCENT OF VALUE IS 082.00

TAX MAP PARCEL NUMBER	PROPERTY LOCATION & CLASS	ASSESSMENT	EXEMPTION CODE	COUNTY	TOWN	SCHOOL
CURRENT OWNERS NAME	SCHOOL DISTRICT	LAND	TAX DESCRIPTION	TAXABLE VALUE		
CURRENT OWNERS ADDRESS	PARCEL SIZE/GRID COORD	TOTAL	SPECIAL DISTRICTS	ACCOUNT NO.		
*****						
32.075-3-25	51 S Main St			32.075-3-25		1- 58-13
Fregoe Cathy J	210 1 Family Res		Basic Star 41854	0	0	24,600
51 S Main St	Norwood-Norfolk 406201	7,600	COUNTY TAXABLE VALUE		59,200	
Norfolk, NY 13667	183x230x180x216 Ranch	59,200	TOWN TAXABLE VALUE		59,200	
	FRNT 183.00 DPTH 223.00		SCHOOL TAXABLE VALUE		34,600	
	ACRES 0.93		FD028 Norfolk Fire Dist		59,200	TO M
	EAST-0330931 NRTH-1747246		LT022 Norfolk Light		59,200	TO M
	DEED BOOK 2002 PG-1447		WS001 Norfolk Water&Sewer		59,200	TO M
	FULL MARKET VALUE	72,195				
*****						
32.075-3-26	45 S Main St			32.075-3-26		1-118- 8
Parsons John W	210 1 Family Res		Enhanced S 41834	0	0	53,550
Parsons Barbara J	Norwood-Norfolk 406201	6,400	VET COM C 41132	0	16,400	0
45 S Main St	ACRES 1.50	87,800	VET COM T 41133	0	0	0
Norfolk, NY 13667	EAST-0331087 NRTH-1747408		COUNTY TAXABLE VALUE		71,400	
	DEED BOOK 2009 PG-15619		TOWN TAXABLE VALUE		75,500	
	FULL MARKET VALUE	107,073	SCHOOL TAXABLE VALUE		34,250	
			FD028 Norfolk Fire Dist		87,800	TO M
			LT022 Norfolk Light		87,800	TO M
			WS001 Norfolk Water&Sewer		87,800	TO M
*****						
32.075-3-27.1	43 S Main St			32.075-3-27.1		1- 27- 8
Felix Gale R	270 Mfg housing		Enhanced S 41834	0	0	53,550
Felix Ann M	Norwood-Norfolk 406201	6,200	COUNTY TAXABLE VALUE		77,900	
43 S Main St	190x93x145x135x200	77,900	TOWN TAXABLE VALUE		77,900	
Norfolk, NY 13667	FRNT 190.00 DPTH		SCHOOL TAXABLE VALUE		24,350	
	ACRES 0.81 BANK8888150		FD028 Norfolk Fire Dist		77,900	TO M
	EAST-0331046 NRTH-1747606		LT022 Norfolk Light		77,900	TO M
	DEED BOOK 1111 PG-1112		WS001 Norfolk Water&Sewer		77,900	TO M
	FULL MARKET VALUE	95,000				
*****						
32.075-3-27.2	Off SH 56			32.075-3-27.2		
Parsons John W	311 Res vac land		COUNTY TAXABLE VALUE		2,000	
Parsons Barbara J	Norwood-Norfolk 406201	2,000	TOWN TAXABLE VALUE		2,000	
45 S Main St	Land-Locked	2,000	SCHOOL TAXABLE VALUE		2,000	
Norfolk, NY 13667	135x288x15x260		FD028 Norfolk Fire Dist		2,000	TO M
	FRNT 135.00 DPTH		LT022 Norfolk Light		2,000	TO M
	ACRES 0.65 BANK8888173		WS001 Norfolk Water&Sewer		2,000	TO M
	EAST-0331210 NRTH-1747491					
	DEED BOOK 2009 PG-15619					
	FULL MARKET VALUE	2,439				
*****						

STATE OF NEW YORK  
 COUNTY - St Lawrence  
 TOWN - Norfolk  
 SWIS - 406289

2 0 1 6 T E N T A T I V E A S S E S S M E N T R O L L  
 T A X A B L E SECTION OF THE ROLL - 1

PAGE 629  
 VALUATION DATE-JUL 01, 2015  
 TAXABLE STATUS DATE-MAR 01, 2016

TAX MAP NUMBER SEQUENCE  
 UNIFORM PERCENT OF VALUE IS 082.00  
 UNIFORM PERCENT OF VALUE IS 082.00

TAX MAP PARCEL NUMBER	PROPERTY LOCATION & CLASS	ASSESSMENT	EXEMPTION CODE	COUNTY	TOWN	SCHOOL
CURRENT OWNERS NAME	SCHOOL DISTRICT	LAND	TAX DESCRIPTION	TAXABLE VALUE		
CURRENT OWNERS ADDRESS	PARCEL SIZE/GRID COORD	TOTAL	SPECIAL DISTRICTS	ACCOUNT NO.		
*****						
32.075-3-28	39 S Main St			32.075-3-28		1- 19-13
Planty Christopher G	210 1 Family Res		Basic Star 41854	0	0	24,600
39 S Main St	Norwood-Norfolk 406201	4,100	COUNTY TAXABLE VALUE		41,300	
Norfolk, NY 13667	85x98x70x95x36x186	41,300	TOWN TAXABLE VALUE		41,300	
	FRNT 85.00 DPTH 186.00		SCHOOL TAXABLE VALUE		16,700	
	ACRES 0.27 BANK8888111		FD028 Norfolk Fire Dist		41,300 TO M	
	EAST-0331042 NRTH-1747763		LT022 Norfolk Light		41,300 TO M	
	DEED BOOK 2011 PG-18480		WS001 Norfolk Water&Sewer		41,300 TO M	
	FULL MARKET VALUE	50,366	*****			
*****						
32.075-3-29	37 S Main St			32.075-3-29		1-104- 7
Michaud Nicholas John	210 1 Family Res		Basic Star 41854	0	0	19,000
37 S Main St	Norwood-Norfolk 406201	3,400	COUNTY TAXABLE VALUE		19,000	
Norfolk, NY 13667-3111	Old Style	19,000	TOWN TAXABLE VALUE		19,000	
	55sx109sx65sx98s		SCHOOL TAXABLE VALUE		0	
	FRNT 55.00 DPTH		FD028 Norfolk Fire Dist		19,000 TO M	
	ACRES 0.13		LT022 Norfolk Light		19,000 TO M	
	EAST-0331061 NRTH-1747830		WS001 Norfolk Water&Sewer		19,000 TO M	
	DEED BOOK 2015 PG-15521		*****			
	FULL MARKET VALUE	23,171	*****			
*****						
32.075-4-1	57 S Main St			32.075-4-1		1- 6- 4
Brown Athel H	210 1 Family Res		VET WAR C 41122	0	5,250	0
PO Box 154	Norwood-Norfolk 406201	12,200	VET WAR T 41123	0	0	5,250
Norfolk, NY 13667	FRNT 145.00 DPTH	35,000	Enhanced S 41834	0	0	35,000
	ACRES 4.20		COUNTY TAXABLE VALUE		29,750	
	EAST-0331267 NRTH-1746544		TOWN TAXABLE VALUE		29,750	
	DEED BOOK 2001 PG-4691		SCHOOL TAXABLE VALUE		0	
	FULL MARKET VALUE	42,683	FD028 Norfolk Fire Dist		35,000 TO M	
			LT022 Norfolk Light		35,000 TO M	
			WS001 Norfolk Water&Sewer		35,000 TO M	
*****						
32.075-4-2	59 S Main St			32.075-4-2		1- 92-14 &
Theisen Gordon S	416 Mfg hsing pk		COUNTY TAXABLE VALUE		225,000	
6843 US Highway 11	Norwood-Norfolk 406201	17,800	TOWN TAXABLE VALUE		225,000	
Potsdam, NY 13676	26 Trlrs-Trlr Park @6500	225,000	SCHOOL TAXABLE VALUE		225,000	
	& 1 Modular		FD028 Norfolk Fire Dist		225,000 TO M	
	394x1117x200x910x264x330		LT022 Norfolk Light		225,000 TO M	
	FRNT 394.00 DPTH		WS001 Norfolk Water&Sewer		225,000 TO M	
	ACRES 5.30		*****			
	EAST-0331187 NRTH-1746454		*****			
	DEED BOOK 2014 PG-17945		*****			
	FULL MARKET VALUE	274,390	*****			
*****						



STATE OF NEW YORK  
COUNTY - St Lawrence  
TOWN - Norfolk  
SWIS - 406289

2 0 1 6 T E N T A T I V E A S S E S S M E N T R O L L  
T A X A B L E SECTION OF THE ROLL - 1

PAGE 630  
VALUATION DATE-JUL 01, 2015  
TAXABLE STATUS DATE-MAR 01, 2016

TAX MAP NUMBER SEQUENCE  
UNIFORM PERCENT OF VALUE IS 082.00  
UNIFORM PERCENT OF VALUE IS 082.00

TAX MAP PARCEL NUMBER	PROPERTY LOCATION & CLASS	ASSESSMENT	EXEMPTION CODE	COUNTY	TOWN	SCHOOL
CURRENT OWNERS NAME	SCHOOL DISTRICT	LAND	TAX DESCRIPTION	TAXABLE VALUE		
CURRENT OWNERS ADDRESS	PARCEL SIZE/GRID COORD	TOTAL	SPECIAL DISTRICTS	ACCOUNT NO.		
***** 32.075-4-4 *****						
	63 S Main St					1- 83- 8
32.075-4-4	210 1 Family Res		Basic Star 41854	0	0	24,600
Gravlin Randy	Norwood-Norfolk 406201	7,400	COUNTY TAXABLE VALUE		34,800	
63 S Main St	FRNT 132.00 DPTH 336.00	34,800	TOWN TAXABLE VALUE		34,800	
Norfolk, NY 13667	ACRES 0.99		SCHOOL TAXABLE VALUE		10,200	
	EAST-0330700 NRTH-1746287		FD028 Norfolk Fire Dist		34,800	TO M
	DEED BOOK 2009 PG-7112		LT022 Norfolk Light		34,800	TO M
	FULL MARKET VALUE	42,439	WS001 Norfolk Water&Sewer		34,800	TO M
***** 32.075-4-5 *****						
	61 S Main St					1- 92-14.2
32.075-4-5	431 Auto dealer		COUNTY TAXABLE VALUE		29,100	
Woods Dale P Sr	Norwood-Norfolk 406201	8,300	TOWN TAXABLE VALUE		29,100	
581 S Main St	90x108x77x105	29,100	SCHOOL TAXABLE VALUE		29,100	
Massena, NY 13662	FRNT 107.00 DPTH 108.00		FD028 Norfolk Fire Dist		29,100	TO M
	EAST-0330722 NRTH-1746594		LT022 Norfolk Light		29,100	TO M
	DEED BOOK 2013 PG-74		WS001 Norfolk Water&Sewer		29,100	TO M
	FULL MARKET VALUE	35,488				
*****						

STATE OF NEW YORK  
 COUNTY - St Lawrence  
 TOWN - Norfolk  
 SWIS - 406289

2 0 1 6 T E N T A T I V E A S S E S S M E N T R O L L  
 T A X A B L E S E C T I O N O F T H E R O L L - 1  
 M A P S E C T I O N - 032  
 S U B - S E C T I O N - 075  
 U N I F O R M P E R C E N T O F V A L U E I S 082.00

PAGE 631  
 VALUATION DATE-JUL 01, 2015  
 TAXABLE STATUS DATE-MAR 01, 2016  
 RPS150/V04/L015  
 CURRENT DATE 4/26/2016

\*\*\* S P E C I A L D I S T R I C T S U M M A R Y \*\*\*

CODE	DISTRICT NAME	TOTAL PARCELS	EXTENSION TYPE	EXTENSION VALUE	AD VALOREM VALUE	EXEMPT AMOUNT	TAXABLE VALUE
FD028	Norfolk Fire D	53	TOTAL M		2988,500		2988,500
LT022	Norfolk Light	53	TOTAL M		2988,500		2988,500
WD011	Norfolk Water	1	TOTAL M		113,600		113,600
WS001	Norfolk Water&	52	TOTAL M		2874,900		2874,900

\*\*\* S C H O O L D I S T R I C T S U M M A R Y \*\*\*

CODE	DISTRICT NAME	TOTAL PARCELS	ASSESSED LAND	ASSESSED TOTAL	EXEMPT AMOUNT	TOTAL TAXABLE	STAR AMOUNT	STAR TAXABLE
406201	Norwood-Norfolk	53	338,600	2988,500		2988,500	1391,300	1597,200
	S U B - T O T A L	53	338,600	2988,500		2988,500	1391,300	1597,200
	T O T A L	53	338,600	2988,500		2988,500	1391,300	1597,200

\*\*\* S Y S T E M C O D E S S U M M A R Y \*\*\*

NO SYSTEM EXEMPTIONS AT THIS LEVEL

\*\*\* E X E M P T I O N S U M M A R Y \*\*\*

CODE	DESCRIPTION	TOTAL PARCELS	COUNTY	TOWN	SCHOOL
41101	Vet Eligib	2	81,402	81,402	
41122	VET WAR C	3	24,930		
41123	VET WAR T	3		20,010	
41132	VET COM C	5	76,400		
41133	VET COM T	5		60,000	
41142	VET DIS C	1	8,640		
41143	VET DIS T	1		8,640	
41161	CW_15_VET/	2	18,000	18,000	
41171	CW_DISBLD_	1	4,080	4,080	
41834	Enhanced S	17			855,700
41854	Basic Star	22			535,600

STATE OF NEW YORK  
 COUNTY - St Lawrence  
 TOWN - Norfolk  
 SWIS - 406289

2 0 1 6 T E N T A T I V E A S S E S S M E N T R O L L  
 T A X A B L E S E C T I O N O F T H E R O L L - 1  
 M A P S E C T I O N - 0 3 2  
 S U B - S E C T I O N - 0 7 5  
 U N I F O R M P E R C E N T O F V A L U E I S 0 8 2 . 0 0

PAGE 632  
 VALUATION DATE-JUL 01, 2015  
 TAXABLE STATUS DATE-MAR 01, 2016  
 RPS150/V04/L015  
 CURRENT DATE 4/26/2016

\*\*\* E X E M P T I O N S U M M A R Y \*\*\*

CODE	DESCRIPTION	TOTAL PARCELS	COUNTY	TOWN	SCHOOL
	T O T A L	62	213,452	192,132	1391,300

\*\*\* G R A N D T O T A L S \*\*\*

ROLL SEC	DESCRIPTION	TOTAL PARCELS	ASSESSED LAND	ASSESSED TOTAL	TAXABLE COUNTY	TAXABLE TOWN	TAXABLE SCHOOL	STAR TAXABLE
1	TAXABLE	53	338,600	2988,500	2775,048	2796,368	2988,500	1597,200

STATE OF NEW YORK  
COUNTY - St Lawrence  
TOWN - Norfolk  
SWIS - 406289

2 0 1 6 T E N T A T I V E A S S E S S M E N T R O L L  
T A X A B L E SECTION OF THE ROLL - 1

PAGE 633  
VALUATION DATE-JUL 01, 2015  
TAXABLE STATUS DATE-MAR 01, 2016

TAX MAP NUMBER SEQUENCE  
UNIFORM PERCENT OF VALUE IS 082.00  
UNIFORM PERCENT OF VALUE IS 082.00

TAX MAP PARCEL NUMBER	PROPERTY LOCATION & CLASS	ASSESSMENT	EXEMPTION CODE	COUNTY	TOWN	SCHOOL
CURRENT OWNERS NAME	SCHOOL DISTRICT	LAND	TAX DESCRIPTION	TAXABLE VALUE		
CURRENT OWNERS ADDRESS	PARCEL SIZE/GRID COORD	TOTAL	SPECIAL DISTRICTS			ACCOUNT NO.
*****						
33.001-1-2	Joy Rd 314 Rural vac<10		COUNTY TAXABLE VALUE	1,500		1- 37-14
Eurto John	Norwood-Norfolk 406201	1,500	TOWN TAXABLE VALUE	1,500		
3485 County Route 49	124x250x110x250	1,500	SCHOOL TAXABLE VALUE	1,500		
Norfolk, NY 13667	FRNT 124.00 DPTH 250.00		AG002 Ag Dist #2	.00 MT		
	EAST-0336922 NRTH-1759560		FD028 Norfolk Fire Dist	1,500 TO M		
	DEED BOOK 647 PG-00001					
	FULL MARKET VALUE	1,829				
*****						
33.001-1-3.2	Joy Rd 322 Rural vac>10		COUNTY TAXABLE VALUE	7,500		1- 31- 5.2
Shantie Gene	Norwood-Norfolk 406201	7,500	TOWN TAXABLE VALUE	7,500		
PO Box 204	ACRES 80.00	7,500	SCHOOL TAXABLE VALUE	7,500		
Raymondville, NY 13678-0204	EAST-0339272 NRTH-1759293		AG002 Ag Dist #2	.00 MT		
	DEED BOOK 1089 PG-26		FD028 Norfolk Fire Dist	7,500 TO M		
	FULL MARKET VALUE	9,146				
*****						
33.001-1-3.11	224 Joy Rd 240 Rural res		Basic Star 41854	0	0	1- 31- 5.11
Shantie Gene C	Norwood-Norfolk 406201	19,600	COUNTY TAXABLE VALUE	55,600	0	24,600
PO Box 204	35.9ac	55,600	TOWN TAXABLE VALUE	55,600		
Raymondville, NY 13678-0204	ACRES 35.90		SCHOOL TAXABLE VALUE	31,000		
	EAST-0338231 NRTH-1759773		AG002 Ag Dist #2	.00 MT		
	DEED BOOK 1033 PG-00006		FD028 Norfolk Fire Dist	55,600 TO M		
	FULL MARKET VALUE	67,805				
*****						
33.001-1-3.12	206 Joy Rd 312 Vac w/imprv		COUNTY TAXABLE VALUE	9,700		1- 31-5.12
Langevin Lynn	Norwood-Norfolk 406201	6,000	TOWN TAXABLE VALUE	9,700		
9 Talcott St	Storage Bldg	9,700	SCHOOL TAXABLE VALUE	9,700		
Massena, NY 13662	FRNT 210.00 DPTH		AG002 Ag Dist #2	.00 MT		
	ACRES 1.37		FD028 Norfolk Fire Dist	9,700 TO M		
	EAST-0338017 NRTH-1758920					
	DEED BOOK 1073 PG-1143					
	FULL MARKET VALUE	11,829				
*****						
33.001-1-5	57 Trippanyville Rd 270 Mfg housing		Basic Star 41854	0	0	1- 55-11
Ladue Shawn J	Norwood-Norfolk 406201	14,800	COUNTY TAXABLE VALUE	18,800	0	18,800
Ladue Valerie J	12x60 Trailer	18,800	TOWN TAXABLE VALUE	18,800		
57 Trippanyville Rd	FRNT 315.00 DPTH		SCHOOL TAXABLE VALUE	0		
Norfolk, NY 13667	ACRES 11.50		AG002 Ag Dist #2	.00 MT		
	EAST-0340555 NRTH-1759853		FD028 Norfolk Fire Dist	18,800 TO M		
	DEED BOOK 2010 PG-12729					
	FULL MARKET VALUE	22,927				
*****						

STATE OF NEW YORK  
COUNTY - St Lawrence  
TOWN - Norfolk  
SWIS - 406289

2 0 1 6 T E N T A T I V E A S S E S S M E N T R O L L  
T A X A B L E SECTION OF THE ROLL - 1

PAGE 634  
VALUATION DATE-JUL 01, 2015  
TAXABLE STATUS DATE-MAR 01, 2016

TAX MAP NUMBER SEQUENCE  
UNIFORM PERCENT OF VALUE IS 082.00  
UNIFORM PERCENT OF VALUE IS 082.00

TAX MAP PARCEL NUMBER	PROPERTY LOCATION & CLASS	ASSESSMENT	EXEMPTION CODE	COUNTY	TOWN	SCHOOL
CURRENT OWNERS NAME	SCHOOL DISTRICT	LAND	TAX DESCRIPTION	TAXABLE VALUE		
CURRENT OWNERS ADDRESS	PARCEL SIZE/GRID COORD	TOTAL	SPECIAL DISTRICTS	ACCOUNT NO.		
***** 33.001-1-6 *****						
33.001-1-6	Trippanyville Rd					1- 57- 3
Shantie Gene	311 Res vac land		COUNTY TAXABLE VALUE	5,000		
Shantie Terry	Norwood-Norfolk 406201	5,000	TOWN TAXABLE VALUE	5,000		
PO Box 204	FRNT 760.00 DPTH	5,000	SCHOOL TAXABLE VALUE	5,000		
Raymondville, NY 13678-0204	ACRES 16.10		AG002 Ag Dist #2	.00 MT		
	EAST-0340581 NRTH-1758867		FD028 Norfolk Fire Dist	5,000 TO M		
	DEED BOOK 1102 PG-556					
	FULL MARKET VALUE	6,098				
***** 33.001-1-9 *****						
33.001-1-9	65 Joy Rd					1- 35-11
Losey David	210 1 Family Res		Basic Star 41854	0	0	24,600
Losey Jennifer	Norwood-Norfolk 406201	8,200	COUNTY TAXABLE VALUE	69,000		
65 Joy Rd	Log Home	69,000	TOWN TAXABLE VALUE	69,000		
Norfolk, NY 13667-3211	229x261x115x52x101x225		SCHOOL TAXABLE VALUE	44,400		
	FRNT 229.00 DPTH 200.00		AG002 Ag Dist #2	.00 MT		
	ACRES 1.10		FD028 Norfolk Fire Dist	69,000 TO M		
	EAST-0341061 NRTH-1757650					
	DEED BOOK 2015 PG-11862					
	FULL MARKET VALUE	84,146				
***** 33.001-1-10 *****						
33.001-1-10	Joy Rd					1- 56-12
Jones Robert W	322 Rural vac>10		COUNTY TAXABLE VALUE	6,200		
591 Old Market Rd	Norwood-Norfolk 406201	6,200	TOWN TAXABLE VALUE	6,200		
Potsdam, NY 13676	FRNT 154.00 DPTH	6,200	SCHOOL TAXABLE VALUE	6,200		
	ACRES 22.80		AG002 Ag Dist #2	.00 MT		
	EAST-0339833 NRTH-1757133		FD028 Norfolk Fire Dist	6,200 TO M		
	DEED BOOK 2012 PG-15892					
	FULL MARKET VALUE	7,561				
***** 33.001-1-11.11 *****						
33.001-1-11.11	1032 CR 38					1- 74-15
Crump Thomas J Jr	210 1 Family Res		VET COM C 41132	0	16,400	0
1032 County Route 38	Norwood-Norfolk 406201	6,900	VET DIS C 41142	0	32,800	0
Norfolk, NY 13667	0.527A & 1.21A	77,100	VET COM T 41133	0	0	12,300
	FRNT 1253.00 DPTH		VET DIS T 41143	0	0	24,600
	ACRES 14.80 BANK8888830		Basic Star 41854	0	0	24,600
	EAST-0339742 NRTH-1755295		COUNTY TAXABLE VALUE	27,900		
	DEED BOOK 2013 PG-10187		TOWN TAXABLE VALUE	40,200		
	FULL MARKET VALUE	94,024	SCHOOL TAXABLE VALUE	52,500		
			AG002 Ag Dist #2	.00 MT		
			FD028 Norfolk Fire Dist	77,100 TO M		
*****						

STATE OF NEW YORK  
COUNTY - St Lawrence  
TOWN - Norfolk  
SWIS - 406289

2 0 1 6 T E N T A T I V E A S S E S S M E N T R O L L  
T A X A B L E SECTION OF THE ROLL - 1

PAGE 635  
VALUATION DATE-JUL 01, 2015  
TAXABLE STATUS DATE-MAR 01, 2016

TAX MAP NUMBER SEQUENCE  
UNIFORM PERCENT OF VALUE IS 082.00  
UNIFORM PERCENT OF VALUE IS 082.00

TAX MAP PARCEL NUMBER	PROPERTY LOCATION & CLASS	ASSESSMENT	EXEMPTION CODE	COUNTY	TOWN	SCHOOL
CURRENT OWNERS NAME	SCHOOL DISTRICT	LAND	TAX DESCRIPTION	TAXABLE VALUE		
CURRENT OWNERS ADDRESS	PARCEL SIZE/GRID COORD	TOTAL	SPECIAL DISTRICTS			ACCOUNT NO.
***** 33.001-1-12 *****						
1046 CR 38						1- 14-10
33.001-1-12	210 1 Family Res		VET WAR C 41122	0	4,440	0
Blair Carl J	Norwood-Norfolk 406201	9,600	VET COM C 41132	0	7,400	0
Blair Angela A	FRNT 278.00 DPTH 302.00	29,600	VET WAR T 41123	0	0	4,440
1046 County Route 38	ACRES 1.70		VET COM T 41133	0	0	7,400
Norfolk, NY 13667	EAST-0340378 NRTH-1755603		Basic Star 41854	0	0	0
	DEED BOOK 1998 PG-10468					24,600
	FULL MARKET VALUE	36,098	COUNTY TAXABLE VALUE		17,760	
			TOWN TAXABLE VALUE		17,760	
			SCHOOL TAXABLE VALUE		5,000	
			AG002 Ag Dist #2		.00 MT	
			FD028 Norfolk Fire Dist		29,600 TO M	
***** 33.001-1-13.2 *****						
Off CR 38						1- 14-11.2
33.001-1-13.2	323 Vacant rural		COUNTY TAXABLE VALUE		19,800	
Miller James R	Norwood-Norfolk 406201	19,800	TOWN TAXABLE VALUE		19,800	
Miller Dorinda J	50'easement From Bixby,h	19,800	SCHOOL TAXABLE VALUE		19,800	
1088 County Route 38	972/291 Also		AG002 Ag Dist #2		.00 MT	
Norfolk, NY 13667	ACRES 66.50		FD028 Norfolk Fire Dist		19,800 TO M	
	EAST-0340822 NRTH-1754200					
	DEED BOOK 2007 PG-20235					
	FULL MARKET VALUE	24,146				
***** 33.001-1-13.32 *****						
1065 CR 38						1- 14-11.12
33.001-1-13.32	210 1 Family Res		Basic Star 41854	0	0	0
Dodson Gerald W	Norwood-Norfolk 406201	13,400	COUNTY TAXABLE VALUE		73,100	24,600
Dodson Tammy	483x648x481x695	73,100	TOWN TAXABLE VALUE		73,100	
Attn: Tammy Dodson	FRNT 483.00 DPTH 695.00		SCHOOL TAXABLE VALUE		48,500	
1065 County Route 38	ACRES 7.40		AG002 Ag Dist #2		.00 MT	
Norfolk, NY 13667	EAST-0340773 NRTH-1756401		FD028 Norfolk Fire Dist		73,100 TO M	
	DEED BOOK 2000 PG-4150					
	FULL MARKET VALUE	89,146				
***** 33.001-1-13.312 *****						
1061 CR 38						1- 14- 6
33.001-1-13.312	270 Mfg housing		COUNTY TAXABLE VALUE		19,200	
Wilcox Timothy A	Norwood-Norfolk 406201	14,200	TOWN TAXABLE VALUE		19,200	
1061 County Route 38	FRNT 707.00 DPTH 588.00	19,200	SCHOOL TAXABLE VALUE		19,200	
Norfolk, NY 13667	ACRES 9.60		FD028 Norfolk Fire Dist		19,200 TO M	
	EAST-0340284 NRTH-1756124					
	DEED BOOK 2013 PG-16754					
	FULL MARKET VALUE	23,415				
***** 33.001-1-14 *****						
Off CR 38						1- 14- 6
33.001-1-14	322 Rural vac>10		COUNTY TAXABLE VALUE		1,700	
Miller James R	Norwood-Norfolk 406201	1,700	TOWN TAXABLE VALUE		1,700	
Miller Dorinda J	Wet Lands	1,700	SCHOOL TAXABLE VALUE		1,700	
1088 County Route 38	ACRES 24.10		FD028 Norfolk Fire Dist		1,700 TO M	
Norfolk, NY 13667	EAST-0341970 NRTH-1753693					
	DEED BOOK 2007 PG-20235					
	FULL MARKET VALUE	2,073				
*****						

STATE OF NEW YORK  
 COUNTY - St Lawrence  
 TOWN - Norfolk  
 SWIS - 406289

2 0 1 6 T E N T A T I V E A S S E S S M E N T R O L L  
 T A X A B L E SECTION OF THE ROLL - 1

PAGE 636  
 VALUATION DATE-JUL 01, 2015  
 TAXABLE STATUS DATE-MAR 01, 2016

TAX MAP NUMBER SEQUENCE  
 UNIFORM PERCENT OF VALUE IS 082.00  
 UNIFORM PERCENT OF VALUE IS 082.00

TAX MAP PARCEL NUMBER	PROPERTY LOCATION & CLASS	ASSESSMENT	EXEMPTION CODE-----	COUNTY-----	TOWN-----	SCHOOL
CURRENT OWNERS NAME	SCHOOL DISTRICT	LAND	TAX DESCRIPTION	TAXABLE VALUE		ACCOUNT NO.
CURRENT OWNERS ADDRESS	PARCEL SIZE/GRID COORD	TOTAL	SPECIAL DISTRICTS			
*****						
33.001-1-16	Off Old Market Rd			33.001-1-16		*****
Fong Soo Har	322 Rural vac>10		COUNTY TAXABLE VALUE	17,200		1- 76- 9
4808 192nd St	Norwood-Norfolk 406201	17,200	TOWN TAXABLE VALUE	17,200		
Fresh Meadows, NY 11365	Landlocked Vacant	17,200	SCHOOL TAXABLE VALUE	17,200		
	ACRES 63.60		AG002 Ag Dist #2	.00 MT		
	EAST-0341623 NRTH-1752760		FD028 Norfolk Fire Dist	17,200 TO M		
	DEED BOOK 2006 PG-6470					
	FULL MARKET VALUE	20,976				
*****						
33.001-1-17	Off CR 38			33.001-1-17		*****
Wing Farm Inc	322 Rural vac>10		COUNTY TAXABLE VALUE	12,400		1-124-10
Attn: Stephen Wing	Norwood-Norfolk 406201	12,400	TOWN TAXABLE VALUE	12,400		
121 S Harrison St	Landlocked Vacant	12,400	SCHOOL TAXABLE VALUE	12,400		
Easton, MD 21601-2927	ACRES 45.90		AG002 Ag Dist #2	.00 MT		
	EAST-0339620 NRTH-1753427		FD028 Norfolk Fire Dist	12,400 TO M		
	DEED BOOK 1062 PG-68					
	FULL MARKET VALUE	15,122				
*****						
33.001-1-18.1	492 Old Market Rd			33.001-1-18.1		*****
McClure Family Irrev Trust	240 Rural res		Enhanced S 41834	0		1- 33-12.1
492 Old Market Rd	Norwood-Norfolk 406201	16,850	COUNTY TAXABLE VALUE	123,000		53,550
Norfolk, NY 13667-3206	Res & Barn 1140'Pb 620'Om	123,000	TOWN TAXABLE VALUE	123,000		
	FRNT 1760.00 DPTH		SCHOOL TAXABLE VALUE	69,450		
	ACRES 67.10		AG002 Ag Dist #2	.00 MT		
	EAST-0338658 NRTH-1754520		FD028 Norfolk Fire Dist	123,000 TO M		
	DEED BOOK 2015 PG-15604					
	FULL MARKET VALUE	150,000				
*****						
33.001-1-18.21	Cemetery Rd			33.001-1-18.21		*****
Mcclure Larry	323 Vacant rural		COUNTY TAXABLE VALUE	9,700		1- 33-12.2
Mcclure Gail	Norwood-Norfolk 406201	9,700	TOWN TAXABLE VALUE	9,700		
492 Old Market Rd	FRNT 795.00 DPTH	9,700	SCHOOL TAXABLE VALUE	9,700		
Norfolk, NY 13667	ACRES 15.70		AG002 Ag Dist #2	.00 MT		
	EAST-0338061 NRTH-1755866		FD028 Norfolk Fire Dist	9,700 TO M		
	DEED BOOK 1013 PG-697					
	FULL MARKET VALUE	11,829				
*****						
33.001-1-18.22	Cemetery Rd			33.001-1-18.22		*****
Norfolk Rod & Gun Club, Inc	314 Rural vac<10		COUNTY TAXABLE VALUE	3,000		
591 Old Market Rd	Norwood-Norfolk 406201	3,000	TOWN TAXABLE VALUE	3,000		
Potsdam, NY 13676	FRNT 50.00 DPTH 375.00	3,000	SCHOOL TAXABLE VALUE	3,000		
	EAST-0338081 NRTH-1756255		AG002 Ag Dist #2	.00 MT		
	DEED BOOK 2013 PG-10808		FD028 Norfolk Fire Dist	3,000 TO M		
	FULL MARKET VALUE	3,659				
*****						

STATE OF NEW YORK  
COUNTY - St Lawrence  
TOWN - Norfolk  
SWIS - 406289

2 0 1 6 T E N T A T I V E A S S E S S M E N T R O L L  
T A X A B L E SECTION OF THE ROLL - 1

PAGE 637  
VALUATION DATE-JUL 01, 2015  
TAXABLE STATUS DATE-MAR 01, 2016

TAX MAP NUMBER SEQUENCE  
UNIFORM PERCENT OF VALUE IS 082.00  
UNIFORM PERCENT OF VALUE IS 082.00

TAX MAP PARCEL NUMBER	PROPERTY LOCATION & CLASS	ASSESSMENT	EXEMPTION CODE-----	COUNTY-----	TOWN-----	SCHOOL
CURRENT OWNERS NAME	SCHOOL DISTRICT	LAND	TAX DESCRIPTION	TAXABLE VALUE		ACCOUNT NO.
CURRENT OWNERS ADDRESS	PARCEL SIZE/GRID COORD	TOTAL	SPECIAL DISTRICTS			
*****						
33.001-1-19	Old Market Rd 314 Rural vac<10		COUNTY TAXABLE VALUE	4,700		1- 65-10
Cote John	Norwood-Norfolk 406201	4,700	TOWN TAXABLE VALUE	4,700		
4 Bicknell St	FRNT 145.00 DPTH 150.00	4,700	SCHOOL TAXABLE VALUE	4,700		
Norwood, NY 13668	EAST-0337011 NRTH-1752785		FD028 Norfolk Fire Dist	4,700	TO M	
	DEED BOOK 2001 PG-22297					
	FULL MARKET VALUE	5,732				
*****						
33.001-1-22.2	900,904 CR 38 271 Mfg housings		Basic Star 41854	0	0	1- 60- 1.2
McGrath Kenneth J	Norwood-Norfolk 406201	20,140	COUNTY TAXABLE VALUE	50,840		24,600
McGrath Rona D	1986 Trl. 14'x70'	50,840	TOWN TAXABLE VALUE	50,840		
904 County Route 38	See 2014-13072 easement		SCHOOL TAXABLE VALUE	26,240		
Norfolk, NY 13667	2000'-Pb 580'-Om		AG002 Ag Dist #2	.00	MT	
	FRNT 2580.00 DPTH		FD028 Norfolk Fire Dist	50,840	TO M	
	ACRES 38.70					
	EAST-0337242 NRTH-1754227					
	DEED BOOK 1998 PG-14723					
	FULL MARKET VALUE	62,000				
*****						
33.001-1-22.3	506 Old Market Rd 210 1 Family Res		COUNTY TAXABLE VALUE	48,900		1- 60- 1.3
Van Kennen Gary	Norwood-Norfolk 406201	10,900	TOWN TAXABLE VALUE	48,900		
Van Kennen Judith	1.56 Ar Split Level	48,900	SCHOOL TAXABLE VALUE	48,900		
36 Sherwood Dr	FRNT 302.00 DPTH 225.00		AG002 Ag Dist #2	.00	MT	
Massena, NY 13662	ACRES 1.60		FD028 Norfolk Fire Dist	48,900	TO M	
	EAST-0336654 NRTH-1753480					
	DEED BOOK 944 PG-00998					
	FULL MARKET VALUE	59,634				
*****						
33.001-1-22.4	907 CR 38 210 1 Family Res		VET COM C 41132	0	16,400	1- 60- 1.4
McNamara Harold R	Norwood-Norfolk 406201	11,500	VET COM T 41133	0	0	0
907 County Route 38	FRNT 427.00 DPTH 200.00	79,200	Enhanced S 41834	0	0	12,300
Norfolk, NY 13667	ACRES 2.00		COUNTY TAXABLE VALUE	62,800		53,550
	EAST-0337002 NRTH-1754840		TOWN TAXABLE VALUE	66,900		
	DEED BOOK 2013 PG-5077		SCHOOL TAXABLE VALUE	25,650		
	FULL MARKET VALUE	96,585	AG002 Ag Dist #2	.00	MT	
			FD028 Norfolk Fire Dist	79,200	TO M	
*****						
33.001-1-22.111	CR 38 322 Rural vac>10		COUNTY TAXABLE VALUE	17,300		1- 60- 1.1
McNamara Harold R	Norwood-Norfolk 406201	17,300	TOWN TAXABLE VALUE	17,300		
907 County Route 38	03 Electric easement NiMo	17,300	SCHOOL TAXABLE VALUE	17,300		
Norfolk, NY 13667	21393 04-21083		AG002 Ag Dist #2	.00	MT	
	ACRES 56.70		FD028 Norfolk Fire Dist	17,300	TO M	
	EAST-0336654 NRTH-1755347					
	DEED BOOK 2013 PG-5077					
	FULL MARKET VALUE	21,098				
*****						



STATE OF NEW YORK  
COUNTY - St Lawrence  
TOWN - Norfolk  
SWIS - 406289

2 0 1 6 T E N T A T I V E A S S E S S M E N T R O L L

T A X A B L E SECTION OF THE ROLL - 1

VALUATION DATE-JUL 01, 2015

TAXABLE STATUS DATE-MAR 01, 2016

TAX MAP NUMBER SEQUENCE  
UNIFORM PERCENT OF VALUE IS 082.00  
UNIFORM PERCENT OF VALUE IS 082.00

TAX MAP PARCEL NUMBER	PROPERTY LOCATION & CLASS	ASSESSMENT	EXEMPTION CODE	COUNTY	TOWN	SCHOOL
CURRENT OWNERS NAME	SCHOOL DISTRICT	LAND	TAX DESCRIPTION	TAXABLE VALUE		
CURRENT OWNERS ADDRESS	PARCEL SIZE/GRID COORD	TOTAL	SPECIAL DISTRICTS	ACCOUNT NO.		
*****						
33.001-1-26.1	215 Joy Rd			33.001-1-26.1		*****
Capone Jonathan W	105 Vac farmland		COUNTY TAXABLE VALUE	5,900		1- 56-13.1
708 County Route 48	Norwood-Norfolk 406201	5,900	TOWN TAXABLE VALUE	5,900		
Norwood, NY 13668	See 2012-6445 easement	5,900	SCHOOL TAXABLE VALUE	5,900		
	ACRES 16.90		AG002 Ag Dist #2	.00 MT		
	EAST-0337509 NRTH-1758440		FD028 Norfolk Fire Dist	5,900 TO M		
	DEED BOOK 2014 PG-12846					
	FULL MARKET VALUE	7,195				
*****						
33.001-1-26.31	Joy Rd			33.001-1-26.31		*****
LaBounty Cynthia	105 Vac farmland		COUNTY TAXABLE VALUE	8,700		1- 56-13.3
PO Box 163	Norwood-Norfolk 406201	8,700	TOWN TAXABLE VALUE	8,700		
Norfolk, NY 13667	ACRES 12.90	8,700	SCHOOL TAXABLE VALUE	8,700		
	EAST-0336922 NRTH-1758920		AG002 Ag Dist #2	.00 MT		
	DEED BOOK 2006 PG-13165		FD028 Norfolk Fire Dist	8,700 TO M		
	FULL MARKET VALUE	10,610				
*****						
33.001-1-26.32	Joy Rd			33.001-1-26.32		*****
Benway Gilbert	323 Vacant rural		COUNTY TAXABLE VALUE	3,500		
Benway Beverly	Norwood-Norfolk 406201	3,500	TOWN TAXABLE VALUE	3,500		
PO Box 212	FRNT 143.00 DPTH	3,500	SCHOOL TAXABLE VALUE	3,500		
Raymondville, NY 13678-0212	ACRES 3.70		AG002 Ag Dist #2	.00 MT		
	EAST-0337144 NRTH-1758766		FD028 Norfolk Fire Dist	3,500 TO M		
	DEED BOOK 2007 PG-18886					
	FULL MARKET VALUE	4,268				
*****						
33.001-1-27	1064 CR 38			33.001-1-27		*****
Miller James R	240 Rural res		COUNTY TAXABLE VALUE	48,500		
Miller Dorinda J	Norwood-Norfolk 406201	18,800	TOWN TAXABLE VALUE	48,500		
1088 County Route 38	FRNT 870.00 DPTH	48,500	SCHOOL TAXABLE VALUE	48,500		
Norfolk, NY 13667	ACRES 31.60		AG002 Ag Dist #2	.00 MT		
	EAST-0340466 NRTH-1755280		FD028 Norfolk Fire Dist	48,500 TO M		
	DEED BOOK 2003 PG-2672					
	FULL MARKET VALUE	59,146				
*****						
33.001-1-29	Off Joy Rd			33.001-1-29		*****
Benway Gilbert A	321 Abandoned ag		COUNTY TAXABLE VALUE	2,800		
Benway Beverly	Norwood-Norfolk 406201	2,800	TOWN TAXABLE VALUE	2,800		
PO Box 212	ACRES 19.10	2,800	SCHOOL TAXABLE VALUE	2,800		
Raymondville, NY 13678-0212	EAST-0336412 NRTH-1757592		AG002 Ag Dist #2	.00 MT		
	DEED BOOK 2007 PG-18886		FD028 Norfolk Fire Dist	2,800 TO M		
	FULL MARKET VALUE	3,415	LT023 Raymondville Light	2,800 TO M		
			WD004 Raymondville Water	2,800 TO M		
*****						

STATE OF NEW YORK  
 COUNTY - St Lawrence  
 TOWN - Norfolk  
 SWIS - 406289

2 0 1 6 T E N T A T I V E A S S E S S M E N T R O L L  
 T A X A B L E SECTION OF THE ROLL - 1

PAGE 639  
 VALUATION DATE-JUL 01, 2015  
 TAXABLE STATUS DATE-MAR 01, 2016

TAX MAP NUMBER SEQUENCE  
 UNIFORM PERCENT OF VALUE IS 082.00  
 UNIFORM PERCENT OF VALUE IS 082.00

TAX MAP PARCEL NUMBER	PROPERTY LOCATION & CLASS	ASSESSMENT	EXEMPTION CODE-----	COUNTY-----	TOWN-----	SCHOOL
CURRENT OWNERS NAME	SCHOOL DISTRICT	LAND	TAX DESCRIPTION	TAXABLE VALUE		
CURRENT OWNERS ADDRESS	PARCEL SIZE/GRID COORD	TOTAL	SPECIAL DISTRICTS			ACCOUNT NO.
*****						
33.001-1-31	CR 38			33.001-1-31		*****
33.001-1-31	105 Vac farmland		COUNTY TAXABLE VALUE	4,300		
Matthews Jeanna	Norwood-Norfolk 406201	4,300	TOWN TAXABLE VALUE	4,300		
PO Box 6356	FRNT 738.00 DPTH	4,300	SCHOOL TAXABLE VALUE	4,300		
Massena, NY 13662	ACRES 17.40		AG002 Ag Dist #2	.00 MT		
	EAST-0335500 NRTH-1753450		FD028 Norfolk Fire Dist	4,300 TO M		
	DEED BOOK 2012 PG-20426					
	FULL MARKET VALUE	5,244				
*****						
33.001-1-32	370, 414 420, 440, 464 Old Market			33.001-1-32		*****
33.001-1-32	322 Rural vac>10		COUNTY TAXABLE VALUE	30,500		1- 33-14
Kokinda Adam J	Norwood-Norfolk 406201	30,500	TOWN TAXABLE VALUE	30,500		
PO Box 553	FRNT 2600.00 DPTH	30,500	SCHOOL TAXABLE VALUE	30,500		
Leighton, PA 18235	ACRES 120.00		AG002 Ag Dist #2	.00 MT		
	EAST-0338291 NRTH-1752064		FD028 Norfolk Fire Dist	30,500 TO M		
	DEED BOOK 2010 PG-4140					
	FULL MARKET VALUE	37,195				
*****						
33.001-2-1	10 Trippanyville Rd			33.001-2-1		*****
33.001-2-1	240 Rural res		Basic Star 41854	0		1- 56-11
Brown Robert W (Trustee)	Norwood-Norfolk 406201	19,700	COUNTY TAXABLE VALUE	135,000	0	24,600
Brown Cathy Jo (Trustee)	FRNT 1641.00 DPTH	135,000	TOWN TAXABLE VALUE	135,000		
% Brown Living Trust	ACRES 38.30		SCHOOL TAXABLE VALUE	110,400		
10 Trippanyville Rd	EAST-0341249 NRTH-1759027		AG002 Ag Dist #2	.00 MT		
Norfolk, NY 13667	DEED BOOK 2014 PG-5904		FD028 Norfolk Fire Dist	135,000 TO M		
	FULL MARKET VALUE	164,634				
*****						
33.001-2-2.1	40 Joy Rd			33.001-2-2.1		*****
33.001-2-2.1	240 Rural res		VET WAR T 41123	0		1-129-14
LaBarge Donald H	Norwood-Norfolk 406201	14,700	VET WAR C 41122	0	9,840	0
40 Joy Rd	FRNT 1190.00 DPTH	84,700	Enhanced S 41834	0	0	53,550
Norfolk, NY 13667	ACRES 35.00		COUNTY TAXABLE VALUE	74,860		
	EAST-0341910 NRTH-1758227		TOWN TAXABLE VALUE	77,320		
	DEED BOOK 2000 PG-3616		SCHOOL TAXABLE VALUE	31,150		
	FULL MARKET VALUE	103,293	AG002 Ag Dist #2	.00 MT		
			FD028 Norfolk Fire Dist	84,700 TO M		
*****						
33.001-2-2.2	Joy Rd			33.001-2-2.2		*****
33.001-2-2.2	321 Abandoned ag		COUNTY TAXABLE VALUE	24,100		
Seaway Timber Harvesting, Inc	Norwood-Norfolk 406201	24,100	TOWN TAXABLE VALUE	24,100		
15121 State Highway 37	FRNT 220.00 DPTH	24,100	SCHOOL TAXABLE VALUE	24,100		
Massena, NY 13662	ACRES 120.30		AG002 Ag Dist #2	.00 MT		
	EAST-0342522 NRTH-1759522		FD028 Norfolk Fire Dist	24,100 TO M		
	DEED BOOK 2007 PG-12512					
	FULL MARKET VALUE	29,390				
*****						

STATE OF NEW YORK  
COUNTY - St Lawrence  
TOWN - Norfolk  
SWIS - 406289

2 0 1 6 T E N T A T I V E A S S E S S M E N T R O L L  
T A X A B L E SECTION OF THE ROLL - 1

PAGE 640  
VALUATION DATE-JUL 01, 2015  
TAXABLE STATUS DATE-MAR 01, 2016

TAX MAP NUMBER SEQUENCE  
UNIFORM PERCENT OF VALUE IS 082.00  
UNIFORM PERCENT OF VALUE IS 082.00

TAX MAP PARCEL NUMBER	PROPERTY LOCATION & CLASS	ASSESSMENT	EXEMPTION CODE	COUNTY	TOWN	SCHOOL
CURRENT OWNERS NAME	SCHOOL DISTRICT	LAND	TAX DESCRIPTION	TAXABLE VALUE		
CURRENT OWNERS ADDRESS	PARCEL SIZE/GRID COORD	TOTAL	SPECIAL DISTRICTS	ACCOUNT NO.		
*****						
33.001-2-4.11	2,4 Joy Rd	80 PCT OF VALUE USED FOR EXEMPTION PURPOSES		33.001-2-4.11		1- 28- 5
Prunner Diana L	210 1 Family Res		Aged - All 41800	0	18,960	18,960
Prunner Joanna	Norwood-Norfolk 406201	6,300	Enhanced S 41834	0	0	0
2 Joy Rd	Residence & Trailer	47,400	COUNTY TAXABLE VALUE		28,440	28,440
Norfolk, NY 13667-3211	FRNT 180.00 DPTH 110.00		TOWN TAXABLE VALUE		28,440	
	ACRES 0.45		SCHOOL TAXABLE VALUE		0	
	EAST-0342698 NRTH-1757289		AG002 Ag Dist #2		.00 MT	
	DEED BOOK 1064 PG-1134		FD028 Norfolk Fire Dist		47,400 TO M	
	FULL MARKET VALUE	57,805				
*****						
33.001-2-6.2	CR 38			33.001-2-6.2		1- 31- 4.2
Giametta Anthony	314 Rural vac<10		COUNTY TAXABLE VALUE		6,300	
Giametta Josephine	Norwood-Norfolk 406201	6,300	TOWN TAXABLE VALUE		6,300	
9360 Hernando Ridge Rd	ACRES 3.57	6,300	SCHOOL TAXABLE VALUE		6,300	
Weeki Wachee, FL 34613-6441	EAST-0344775 NRTH-1758253		AG002 Ag Dist #2		.00 MT	
	DEED BOOK 933 PG-00869		FD028 Norfolk Fire Dist		6,300 TO M	
	FULL MARKET VALUE	7,683				
*****						
33.001-2-6.3	CR 38			33.001-2-6.3		1- 31- 4.3
Giametta Anthony	314 Rural vac<10		COUNTY TAXABLE VALUE		6,300	
Giametta Josephine	Norwood-Norfolk 406201	6,300	TOWN TAXABLE VALUE		6,300	
9360 Hernando Ridge Rd	ACRES 3.57	6,300	SCHOOL TAXABLE VALUE		6,300	
Weeki Wachee, FL 34613-6441	EAST-0344642 NRTH-1758173		AG002 Ag Dist #2		.00 MT	
	DEED BOOK 933 PG-00871		FD028 Norfolk Fire Dist		6,300 TO M	
	FULL MARKET VALUE	7,683				
*****						
33.001-2-6.12	1161 CR 38			33.001-2-6.12		1- 31- 4.12
Seaway Timber Harvesting Inc	720 Mine/quarry		COUNTY TAXABLE VALUE		17,500	
15121 State Highway 37	Norwood-Norfolk 406201	17,500	TOWN TAXABLE VALUE		17,500	
Massena, NY 13662	Land-Locked	17,500	SCHOOL TAXABLE VALUE		17,500	
	ACRES 29.10		AG002 Ag Dist #2		.00 MT	
	EAST-0343707 NRTH-1759107		FD028 Norfolk Fire Dist		17,500 TO M	
	DEED BOOK 1105 PG-157					
	FULL MARKET VALUE	21,341				
*****						
33.001-2-6.111	1197 CR 38			33.001-2-6.111		1- 31- 4.11
Cooney Ann M	210 1 Family Res		Basic Star 41854	0	0	0
1197 County Route 38	Norwood-Norfolk 406201	12,400	COUNTY TAXABLE VALUE		70,500	24,600
Norfolk, NY 13667	ACRES 4.50 BANK8888830	70,500	TOWN TAXABLE VALUE		70,500	
	EAST-0343413 NRTH-1757933		SCHOOL TAXABLE VALUE		45,900	
	DEED BOOK 2011 PG-3141		AG002 Ag Dist #2		.00 MT	
	FULL MARKET VALUE	85,976	FD028 Norfolk Fire Dist		70,500 TO M	
*****						

STATE OF NEW YORK  
COUNTY - St Lawrence  
TOWN - Norfolk  
SWIS - 406289

2 0 1 6 T E N T A T I V E A S S E S S M E N T R O L L  
T A X A B L E SECTION OF THE ROLL - 1

PAGE 641  
VALUATION DATE-JUL 01, 2015  
TAXABLE STATUS DATE-MAR 01, 2016

TAX MAP NUMBER SEQUENCE  
UNIFORM PERCENT OF VALUE IS 082.00  
UNIFORM PERCENT OF VALUE IS 082.00

TAX MAP PARCEL NUMBER	PROPERTY LOCATION & CLASS	ASSESSMENT	EXEMPTION CODE	COUNTY	TOWN	SCHOOL
CURRENT OWNERS NAME	SCHOOL DISTRICT	LAND	TAX DESCRIPTION	TAXABLE VALUE		
CURRENT OWNERS ADDRESS	PARCEL SIZE/GRID COORD	TOTAL	SPECIAL DISTRICTS	ACCOUNT NO.		
*****						
1329 CR 38				33.001-2-7		*****
33.001-2-7	240 Rural res		COUNTY TAXABLE VALUE	121,200		1-124- 8.1
Wing Farm Inc	Norwood-Norfolk 406201	70,500	TOWN TAXABLE VALUE	121,200		
Attn: Stephen Wing	ACRES 319.40	121,200	SCHOOL TAXABLE VALUE	121,200		
121 S Harrison St	EAST-0345496 NRTH-1758947		AG002 Ag Dist #2	.00 MT		
Easton, MD 21601-2927	DEED BOOK 1070 PG-1125		FD028 Norfolk Fire Dist	121,200 TO M		
	FULL MARKET VALUE	147,805				
*****						
33.001-2-8	Van Kennen Rd			33.001-2-8		*****
Dominique Paul	105 Vac farmland		COUNTY TAXABLE VALUE	16,800		1- 65-15
2705 County Route 49	Norwood-Norfolk 406201	16,800	TOWN TAXABLE VALUE	16,800		
Winthrop, NY 13697	FRNT 75.00 DPTH	16,800	SCHOOL TAXABLE VALUE	16,800		
	ACRES 51.70		AG002 Ag Dist #2	.00 MT		
	EAST-0347553 NRTH-1757747		FD028 Norfolk Fire Dist	16,800 TO M		
	DEED BOOK 2009 PG-4586					
	FULL MARKET VALUE	20,488				
*****						
3364 CR 49				33.001-2-9		*****
33.001-2-9	240 Rural res		VET WAR C 41122	0	9,840	0 0
Wells Kester L	Norwood-Norfolk 406201	32,200	VET WAR T 41123	0	0	7,380 0
Wells Debra L	See 2013-8770 easement	86,000	Enhanced S 41834	0	0	0 53,550
3364 County Route 49	104 Ar Residence		COUNTY TAXABLE VALUE	76,160		
Norfolk, NY 13662	ACRES 98.50		TOWN TAXABLE VALUE	78,620		
	EAST-0346111 NRTH-1756467		SCHOOL TAXABLE VALUE	32,450		
	DEED BOOK 2000 PG-17566		FD028 Norfolk Fire Dist	86,000 TO M		
	FULL MARKET VALUE	104,878				
*****						
3338,3340 CR 49				33.001-2-10		*****
33.001-2-10	312 Vac w/imprv		COUNTY TAXABLE VALUE	6,000		1- 97-12
Wells Kester	Norwood-Norfolk 406201	5,500	TOWN TAXABLE VALUE	6,000		
Wells Debra	FRNT 400.00 DPTH	6,000	SCHOOL TAXABLE VALUE	6,000		
3364 County Route 49	ACRES 1.80		AG002 Ag Dist #2	.00 MT		
Norfolk, NY 13667	EAST-0346378 NRTH-1755373		FD028 Norfolk Fire Dist	6,000 TO M		
	DEED BOOK 994 PG-1027					
	FULL MARKET VALUE	7,317				
*****						
33.001-2-11.11	Van Kennen Rd			33.001-2-11.11		*****
Seaway Timber Harvesting Inc	321 Abandoned ag		COUNTY TAXABLE VALUE	22,000		1- 66- 1.1
15121 State Highway 37	Norwood-Norfolk 406201	22,000	TOWN TAXABLE VALUE	22,000		
Massena, NY 13662	ACRES 105.30	22,000	SCHOOL TAXABLE VALUE	22,000		
	EAST-0347818 NRTH-1755693		AG002 Ag Dist #2	.00 MT		
	DEED BOOK 2000 PG-22909		FD028 Norfolk Fire Dist	22,000 TO M		
	FULL MARKET VALUE	26,829				
*****						

STATE OF NEW YORK  
COUNTY - St Lawrence  
TOWN - Norfolk  
SWIS - 406289

2 0 1 6 T E N T A T I V E A S S E S S M E N T R O L L  
T A X A B L E SECTION OF THE ROLL - 1

PAGE 642  
VALUATION DATE-JUL 01, 2015  
TAXABLE STATUS DATE-MAR 01, 2016

TAX MAP NUMBER SEQUENCE  
UNIFORM PERCENT OF VALUE IS 082.00  
UNIFORM PERCENT OF VALUE IS 082.00

TAX MAP PARCEL NUMBER	PROPERTY LOCATION & CLASS	ASSESSMENT	EXEMPTION CODE-----	COUNTY-----	TOWN-----	SCHOOL
CURRENT OWNERS NAME	SCHOOL DISTRICT	LAND	TAX DESCRIPTION	TAXABLE VALUE		
CURRENT OWNERS ADDRESS	PARCEL SIZE/GRID COORD	TOTAL	SPECIAL DISTRICTS	ACCOUNT NO.		
*****						
33.001-2-11.12	28 Van Kennen Rd			33.001-2-11.12		*****
Dominique Paul	112 Dairy farm		COUNTY TAXABLE VALUE			
28 Van Kennen Rd	Norwood-Norfolk 406201	5,700	TOWN TAXABLE VALUE			
Norfolk, NY 13667	FRNT 275.00 DPTH 328.00	27,700	SCHOOL TAXABLE VALUE			
	ACRES 2.10		AG002 Ag Dist #2		.00 MT	
	EAST-0346903 NRTH-1755696		FD028 Norfolk Fire Dist		27,700 TO M	
	DEED BOOK 2004 PG-19079					
	FULL MARKET VALUE	33,780				
*****						
33.001-2-12.1	CR 49			33.001-2-12.1		*****
Piche Cathy C	322 Rural vac>10		COUNTY TAXABLE VALUE			1- 26-11
212 Proctor Ave	Norwood-Norfolk 406201	6,000	TOWN TAXABLE VALUE			
Ogdensburg, NY 13669	See 2011-4 easement	6,000	SCHOOL TAXABLE VALUE			
	See 2011-3519 lease		AG002 Ag Dist #2		.00 MT	
	Vacant Land & Wet		FD028 Norfolk Fire Dist		6,000 TO M	
	FRNT 1600.00 DPTH					
	ACRES 56.80					
	EAST-0346805 NRTH-1754387					
	DEED BOOK 1067 PG-541					
	FULL MARKET VALUE	7,317				
*****						
33.001-2-13.2	3389 CR 49			33.001-2-13.2		*****
Orologio Timothy J	240 Rural res		COUNTY TAXABLE VALUE			
Orologio Nancy L	Norwood-Norfolk 406201	6,000	TOWN TAXABLE VALUE			
1158 River Rd	ACRES 28.50	16,000	SCHOOL TAXABLE VALUE			
Norwood, NY 13668	EAST-0345280 NRTH-1754859		FD028 Norfolk Fire Dist		16,000 TO M	
	DEED BOOK 2001 PG-4312					
	FULL MARKET VALUE	19,512				
*****						
33.001-2-15	Off CR 49			33.001-2-15		*****
Willard Carol	322 Rural vac>10		COUNTY TAXABLE VALUE			1-113- 2
Willard Larry	Norwood-Norfolk 406201	1,800	TOWN TAXABLE VALUE			
3134 Deer Trail	25.60 Acres Wet	1,800	SCHOOL TAXABLE VALUE			
Deland, FL 32724	Landlocked Vacant		FD028 Norfolk Fire Dist		1,800 TO M	
	ACRES 25.60					
	EAST-0343680 NRTH-1754440					
	DEED BOOK 1116 PG-199					
	FULL MARKET VALUE	2,195				
*****						
33.001-2-16	1088 CR 38			33.001-2-16		*****
Miller James R	112 Dairy farm		Basic Star 41854	0	0	1- 95- 5
Miller Dorinda J	Norwood-Norfolk 406201	35,300	COUNTY TAXABLE VALUE			24,600
1088 County Route 38	See 2013-747 easement	86,800	TOWN TAXABLE VALUE			
Norfolk, NY 13667	71 Ar Agri'		SCHOOL TAXABLE VALUE			
	ACRES 70.50		AG002 Ag Dist #2		.00 MT	
	EAST-0342424 NRTH-1754413		FD028 Norfolk Fire Dist		86,800 TO M	
	DEED BOOK 2007 PG-10038					
	FULL MARKET VALUE	105,854				
*****						

STATE OF NEW YORK  
COUNTY - St Lawrence  
TOWN - Norfolk  
SWIS - 406289

2 0 1 6 T E N T A T I V E A S S E S S M E N T R O L L  
T A X A B L E SECTION OF THE ROLL - 1

PAGE 643  
VALUATION DATE-JUL 01, 2015  
TAXABLE STATUS DATE-MAR 01, 2016

TAX MAP NUMBER SEQUENCE  
UNIFORM PERCENT OF VALUE IS 082.00  
UNIFORM PERCENT OF VALUE IS 082.00

TAX MAP PARCEL NUMBER	PROPERTY LOCATION & CLASS	ASSESSMENT	EXEMPTION CODE	COUNTY	TOWN	SCHOOL
CURRENT OWNERS NAME	SCHOOL DISTRICT	LAND	TAX DESCRIPTION	TAXABLE VALUE		
CURRENT OWNERS ADDRESS	PARCEL SIZE/GRID COORD	TOTAL	SPECIAL DISTRICTS			ACCOUNT NO.
*****						
3459 CR 49				33.001-2-17		*****
33.001-2-17	240 Rural res		Basic Star 41854	0	0	1- 31- 2
Conte Roger	Norwood-Norfolk 406201	24,500	COUNTY TAXABLE VALUE		68,900	
3459 County Route 49	See 2011-186 easement	68,900	TOWN TAXABLE VALUE		68,900	
Norfolk, NY 13667	See 2011-3519 lease		SCHOOL TAXABLE VALUE		44,300	
	See 2013-747 & 2013/9375		AG002 Ag Dist #2		.00 MT	
	ACRES 60.30		FD028 Norfolk Fire Dist		68,900 TO M	
	EAST-0343039 NRTH-1756600					
	DEED BOOK 2004 PG-7198					
	FULL MARKET VALUE	84,024				
*****						
3485 CR 49				33.001-2-19		*****
33.001-2-19	210 1 Family Res		VET WAR T 41123	0	0	1- 37-15
Eurto John	Norwood-Norfolk 406201	5,900	VET WAR C 41122	0	6,045	0
3485 County Route 49	FRNT 100.00 DPTH 165.00	40,300	Enhanced S 41834	0	0	0
Norfolk, NY 13667	EAST-0342950 NRTH-1757036		COUNTY TAXABLE VALUE		34,255	40,300
	DEED BOOK 655 PG-00599		TOWN TAXABLE VALUE		34,255	
	FULL MARKET VALUE	49,146	SCHOOL TAXABLE VALUE		0	
			AG002 Ag Dist #2		.00 MT	
			FD028 Norfolk Fire Dist		40,300 TO M	
*****						
1152 CR 38				33.001-2-20		*****
33.001-2-20	270 Mfg housing		Basic Star 41854	0	0	1- 56-14.2
Adams Nancy	Norwood-Norfolk 406201	7,700	COUNTY TAXABLE VALUE		23,600	
Oakes Robert W Sr	14x55 Trlr & Garage	23,600	TOWN TAXABLE VALUE		23,600	
1152 County Route 38	ACRES 1.00		SCHOOL TAXABLE VALUE		0	
Norfolk, NY 13667	EAST-0342783 NRTH-1757080		AG002 Ag Dist #2		.00 MT	
	DEED BOOK 2008 PG-3191		FD028 Norfolk Fire Dist		23,600 TO M	
	FULL MARKET VALUE	28,780				
*****						
1140 CR 38				33.001-2-21		*****
33.001-2-21	210 1 Family Res		Basic Star 41854	0	0	1- 56-14.1
Conte Matthew	Norwood-Norfolk 406201	9,800	COUNTY TAXABLE VALUE		65,000	
Conte Christine	ACRES 1.40	65,000	TOWN TAXABLE VALUE		65,000	
1140 County Route 38	EAST-0342571 NRTH-1756900		SCHOOL TAXABLE VALUE		40,400	
Norfolk, NY 13667	DEED BOOK 2008 PG-7161		AG002 Ag Dist #2		.00 MT	
	FULL MARKET VALUE	79,268	FD028 Norfolk Fire Dist		65,000 TO M	
*****						
CR 38				33.001-2-22.2		*****
33.001-2-22.2	312 Vac w/imprv		COUNTY TAXABLE VALUE		16,500	
Monroe Kevin	Norwood-Norfolk 406201	8,700	TOWN TAXABLE VALUE		16,500	
Monroe Kensie	FRNT 460.00 DPTH	16,500	SCHOOL TAXABLE VALUE		16,500	
1364 County Route 38	ACRES 10.80		AG002 Ag Dist #2		.00 MT	
Norfolk, NY 13667	EAST-0342585 NRTH-1756280		FD028 Norfolk Fire Dist		16,500 TO M	
	DEED BOOK 2000 PG-1676					
	FULL MARKET VALUE	20,122				
*****						

STATE OF NEW YORK  
COUNTY - St Lawrence  
TOWN - Norfolk  
SWIS - 406289

2 0 1 6 T E N T A T I V E A S S E S S M E N T R O L L  
T A X A B L E SECTION OF THE ROLL - 1

PAGE 644  
VALUATION DATE-JUL 01, 2015  
TAXABLE STATUS DATE-MAR 01, 2016

TAX MAP NUMBER SEQUENCE  
UNIFORM PERCENT OF VALUE IS 082.00  
UNIFORM PERCENT OF VALUE IS 082.00

TAX MAP PARCEL NUMBER	PROPERTY LOCATION & CLASS	ASSESSMENT	EXEMPTION CODE	COUNTY	TOWN	SCHOOL
CURRENT OWNERS NAME	SCHOOL DISTRICT	LAND	TAX DESCRIPTION	TAXABLE VALUE		
CURRENT OWNERS ADDRESS	PARCEL SIZE/GRID COORD	TOTAL	SPECIAL DISTRICTS			ACCOUNT NO.
***** 33.001-2-22.12 *****						
45 Joy Rd						
33.001-2-22.12	270 Mfg housing		VET WAR T 41123	0	0	7,380 0
McDonald Darrel L	Norwood-Norfolk 406201	12,800	VET WAR C 41122	0	9,840	0 0
McDonald Donna	FRNT 657.00 DPTH 378.00	85,300	Enhanced S 41834	0	0	0 53,550
45 Joy Rd	ACRES 5.70		COUNTY TAXABLE VALUE		75,460	
Norfolk, NY 13667	EAST-0341412 NRTH-1757483		TOWN TAXABLE VALUE		77,920	
	DEED BOOK 2001 PG-13665		SCHOOL TAXABLE VALUE		31,750	
	FULL MARKET VALUE	104,024	AG002 Ag Dist #2		.00 MT	
			FD028 Norfolk Fire Dist		85,300 TO M	
***** 33.001-2-22.112 *****						
1113 CR 38						
33.001-2-22.112	112 Dairy farm		Basic Star 41854	0	0	0 24,600
McGinnis Richard D	Norwood-Norfolk 406201	20,300	COUNTY TAXABLE VALUE		89,400	
McGinnis Kathleen	ACRES 31.60	89,400	TOWN TAXABLE VALUE		89,400	
1113 County Route 38	EAST-0341196 NRTH-1756973		SCHOOL TAXABLE VALUE		64,800	
Norfolk, NY 13667	DEED BOOK 2002 PG-18853		AG002 Ag Dist #2		.00 MT	
	FULL MARKET VALUE	109,024	FD028 Norfolk Fire Dist		89,400 TO M	
***** 33.001-2-23 *****						
1305 CR 38						1-124- 8.2
33.001-2-23	210 1 Family Res		COUNTY TAXABLE VALUE		52,600	
Wing Farm Inc	Norwood-Norfolk 406201	8,200	TOWN TAXABLE VALUE		52,600	
Attn: Stephen Wing	FRNT 200.00 DPTH 300.00	52,600	SCHOOL TAXABLE VALUE		52,600	
121 S Harrison St	ACRES 1.38		AG002 Ag Dist #2		.00 MT	
Easton, MD 21601-2927	EAST-0345443 NRTH-1759747		FD028 Norfolk Fire Dist		52,600 TO M	
	DEED BOOK 1062 PG-68					
	FULL MARKET VALUE	64,146				
***** 33.001-2-25 *****						
77 Van Kennen Rd						
33.001-2-25	210 1 Family Res		Basic Star 41854	0	0	0 24,600
Sipos Andrew C	Norwood-Norfolk 406201	12,300	COUNTY TAXABLE VALUE		43,900	
Sheperd Linda	Also 1107/268	43,900	TOWN TAXABLE VALUE		43,900	
77 Van Kennen Rd	FRNT 315.00 DPTH 600.00		SCHOOL TAXABLE VALUE		19,300	
Norfolk, NY 13667	ACRES 4.30		AG002 Ag Dist #2		.00 MT	
	EAST-0347527 NRTH-1756680		FD028 Norfolk Fire Dist		43,900 TO M	
	DEED BOOK 1093 PG-547					
	FULL MARKET VALUE	53,537				
***** 33.001-2-26 *****						
CR 38						
33.001-2-26	322 Rural vac>10		COUNTY TAXABLE VALUE		20,500	
Gushlaw Gary R	Norwood-Norfolk 406201	20,500	TOWN TAXABLE VALUE		20,500	
Cota Vicki	ACRES 70.60	20,500	SCHOOL TAXABLE VALUE		20,500	
45 Clarkson Ave	EAST-0344775 NRTH-1757080		AG002 Ag Dist #2		.00 MT	
Massena, NY 13662	DEED BOOK 1092 PG-125		FD028 Norfolk Fire Dist		20,500 TO M	
	FULL MARKET VALUE	25,000				
*****						

STATE OF NEW YORK  
 COUNTY - St Lawrence  
 TOWN - Norfolk  
 SWIS - 406289

2 0 1 6 T E N T A T I V E A S S E S S M E N T R O L L  
 T A X A B L E SECTION OF THE ROLL - 1

PAGE 645  
 VALUATION DATE-JUL 01, 2015  
 TAXABLE STATUS DATE-MAR 01, 2016

TAX MAP NUMBER SEQUENCE  
 UNIFORM PERCENT OF VALUE IS 082.00  
 UNIFORM PERCENT OF VALUE IS 082.00

TAX MAP PARCEL NUMBER	PROPERTY LOCATION & CLASS	ASSESSMENT	EXEMPTION CODE	COUNTY	TOWN	SCHOOL
CURRENT OWNERS NAME	SCHOOL DISTRICT	LAND	TAX DESCRIPTION	TAXABLE VALUE		
CURRENT OWNERS ADDRESS	PARCEL SIZE/GRID COORD	TOTAL	SPECIAL DISTRICTS			ACCOUNT NO.
***** 33.001-2-27 *****						
33.001-2-27	113 Van Kennen Rd					
Sipos John S	270 Mfg housing		VET WAR T 41123	0	2,535	0
Russell Deborah	Norwood-Norfolk 406201	11,900	VET WAR C 41122	0	2,535	0
113 Van Kennen Rd	Also 1107/260	16,900	Basic Star 41854	0	0	16,900
Norfolk, NY 13667	FRNT 200.00 DPTH 648.00		COUNTY TAXABLE VALUE		14,365	
	ACRES 3.00		TOWN TAXABLE VALUE		14,365	
	EAST-0348239 NRTH-1757262		SCHOOL TAXABLE VALUE		0	
	DEED BOOK 1079 PG-300		AG002 Ag Dist #2		.00 MT	
	FULL MARKET VALUE	20,610	FD028 Norfolk Fire Dist		16,900 TO M	
***** 33.001-2-28 *****						
33.001-2-28	496 O'Brian Rd					1- 86- 4
Phillips Ethan K Jr	240 Rural res		Basic Star 41854	0	0	24,600
Phillips Denise E	Norwood-Norfolk 406201	21,280	COUNTY TAXABLE VALUE		88,580	
496 Obrian Rd	227 Ar	88,580	TOWN TAXABLE VALUE		88,580	
Norwood, NY 13668-3189	FRNT 3100.00 DPTH		SCHOOL TAXABLE VALUE		63,980	
	ACRES 196.90		AG002 Ag Dist #2		.00 MT	
	EAST-0348174 NRTH-1752707		FD028 Norfolk Fire Dist		88,580 TO M	
	DEED BOOK 2006 PG-3494					
	FULL MARKET VALUE	108,024				
*****						



STATE OF NEW YORK  
 COUNTY - St Lawrence  
 TOWN - Norfolk  
 SWIS - 406289

2 0 1 6 T E N T A T I V E A S S E S S M E N T R O L L  
 T A X A B L E S E C T I O N O F T H E R O L L - 1  
 M A P S E C T I O N - 033  
 S U B - S E C T I O N - 001  
 U N I F O R M P E R C E N T O F V A L U E I S 082.00

PAGE 646  
 VALUATION DATE-JUL 01, 2015  
 TAXABLE STATUS DATE-MAR 01, 2016  
 RPS150/V04/L015  
 CURRENT DATE 4/26/2016

\*\*\* S P E C I A L D I S T R I C T S U M M A R Y \*\*\*

CODE	DISTRICT NAME	TOTAL PARCELS	EXTENSION TYPE	EXTENSION VALUE	AD VALOREM VALUE	EXEMPT AMOUNT	TAXABLE VALUE
AG002	Ag Dist #2	55	MOVTAX				
FD028	Norfolk Fire D	61	TOTAL M		2257,820		2257,820
LT023	Raymondville L	1	TOTAL M		2,800		2,800
WD004	Raymondville W	1	TOTAL M		2,800		2,800

\*\*\* S C H O O L D I S T R I C T S U M M A R Y \*\*\*

CODE	DISTRICT NAME	TOTAL PARCELS	ASSESSED LAND	ASSESSED TOTAL	EXEMPT AMOUNT	TOTAL TAXABLE	STAR AMOUNT	STAR TAXABLE
406201	Norwood-Norfolk	61	805,570	2257,820	18,960	2238,860	740,190	1498,670
	S U B - T O T A L	61	805,570	2257,820	18,960	2238,860	740,190	1498,670
	T O T A L	61	805,570	2257,820	18,960	2238,860	740,190	1498,670

\*\*\* S Y S T E M C O D E S S U M M A R Y \*\*\*

NO SYSTEM EXEMPTIONS AT THIS LEVEL

\*\*\* E X E M P T I O N S U M M A R Y \*\*\*

CODE	DESCRIPTION	TOTAL PARCELS	COUNTY	TOWN	SCHOOL
41122	VET WAR C	6	42,540		
41123	VET WAR T	6		35,160	
41132	VET COM C	3	40,200		
41133	VET COM T	3		32,000	
41142	VET DIS C	1	32,800		
41143	VET DIS T	1		24,600	
41800	Aged - All	1	18,960	18,960	18,960
41834	Enhanced S	7			336,490
41854	Basic Star	17			403,700
	T O T A L	45	134,500	110,720	759,150

STATE OF NEW YORK  
COUNTY - St Lawrence  
TOWN - Norfolk  
SWIS - 406289

2 0 1 6 T E N T A T I V E A S S E S S M E N T R O L L  
T A X A B L E SECTION OF THE ROLL - 1  
M A P S E C T I O N - 033  
S U B - S E C T I O N - 001  
UNIFORM PERCENT OF VALUE IS 082.00

PAGE 647  
VALUATION DATE-JUL 01, 2015  
TAXABLE STATUS DATE-MAR 01, 2016  
RPS150/V04/L015  
CURRENT DATE 4/26/2016

\*\*\* G R A N D T O T A L S \*\*\*

ROLL SEC	DESCRIPTION	TOTAL PARCELS	ASSESSED LAND	ASSESSED TOTAL	TAXABLE COUNTY	TAXABLE TOWN	TAXABLE SCHOOL	STAR TAXABLE
1	TAXABLE	61	805,570	2257,820	2123,320	2147,100	2238,860	1498,670

STATE OF NEW YORK  
COUNTY - St Lawrence  
TOWN - Norfolk  
SWIS - 406289

2 0 1 6 T E N T A T I V E A S S E S S M E N T R O L L  
T A X A B L E SECTION OF THE ROLL - 1

PAGE 648  
VALUATION DATE-JUL 01, 2015  
TAXABLE STATUS DATE-MAR 01, 2016

TAX MAP NUMBER SEQUENCE  
UNIFORM PERCENT OF VALUE IS 082.00  
UNIFORM PERCENT OF VALUE IS 082.00

TAX MAP PARCEL NUMBER	PROPERTY LOCATION & CLASS	ASSESSMENT	EXEMPTION CODE	COUNTY	TOWN	SCHOOL
CURRENT OWNERS NAME	SCHOOL DISTRICT	LAND	TAX DESCRIPTION	TAXABLE VALUE		
CURRENT OWNERS ADDRESS	PARCEL SIZE/GRID COORD	TOTAL	SPECIAL DISTRICTS	ACCOUNT NO.		
*****						
33.002-1-1.12	Van Kennen Rd 322 Rural vac>10		COUNTY TAXABLE VALUE	19,900		
Sipos Andrew C	Norwood-Norfolk 406201	19,900	TOWN TAXABLE VALUE	19,900		
Sheperd Linda	Also 1107/268	19,900	SCHOOL TAXABLE VALUE	19,900		
77 Van Kennen Rd	ACRES 66.90		AG002 Ag Dist #2	.00 MT		
Norfolk, NY 13667	EAST-0350711 NRTH-1759560		FD028 Norfolk Fire Dist	19,900 TO M		
	DEED BOOK 1093 PG-547					
	FULL MARKET VALUE	24,268				
*****						
33.002-1-1.111	Van Kennen Rd		COUNTY TAXABLE VALUE	2,600		1-108- 4
Conte Roger	314 Rural vac<10		TOWN TAXABLE VALUE	2,600		
3459 County Route 49	Norwood-Norfolk 406201	2,600	SCHOOL TAXABLE VALUE	2,600		
Norfolk, NY 13667	Also 1107/263	2,600	AG002 Ag Dist #2	.00 MT		
	FRNT 355.00 DPTH 280.00		FD028 Norfolk Fire Dist	2,600 TO M		
	ACRES 2.60					
	EAST-0349874 NRTH-1757634					
	DEED BOOK 2006 PG-17773					
	FULL MARKET VALUE	3,171				
*****						
33.002-1-1.113	141 Van Kennen Rd		COUNTY TAXABLE VALUE	91,300		
Francis Cynthia J (Estate)	240 Rural res		TOWN TAXABLE VALUE	91,300		
%Trisha Francis	Norwood-Norfolk 406201	34,400	SCHOOL TAXABLE VALUE	91,300		
416 Small Rd	ACRES 109.50	91,300	AG002 Ag Dist #2	.00 MT		
Brasher Falls, NY 13613	EAST-0349269 NRTH-1758627		FD028 Norfolk Fire Dist	91,300 TO M		
	DEED BOOK 2009 PG-10274					
	FULL MARKET VALUE	111,341				
*****						
33.002-1-3.1	290 Van Kennen Rd		COUNTY TAXABLE VALUE	2,000		1-122- 9
Goodspeed Ricky L	322 Rural vac>10		TOWN TAXABLE VALUE	2,000		
Goodspeed Eric J	Norwood-Norfolk 406201	2,000	SCHOOL TAXABLE VALUE	2,000		
8602 State Highway 56	FRNT 330.00 DPTH 642.00	2,000	FD028 Norfolk Fire Dist	2,000 TO M		
Norfolk, NY 13667	ACRES 5.00					
	EAST-0352365 NRTH-1759108					
	DEED BOOK 2015 PG-1064					
	FULL MARKET VALUE	2,439				
*****						
33.002-1-3.2	280 Van Kennen Rd		COUNTY TAXABLE VALUE	1,600		
Goodspeed Ricky L	314 Rural vac<10		TOWN TAXABLE VALUE	1,600		
Goodspeed Eric J	Norwood-Norfolk 406201	1,600	SCHOOL TAXABLE VALUE	1,600		
8602 State Highway 56	FRNT 275.00 DPTH 642.00	1,600	FD028 Norfolk Fire Dist	1,600 TO M		
Norfolk, NY 13667	ACRES 4.00					
	EAST-0352108 NRTH-1758940					
	DEED BOOK 2011 PG-6869					
	FULL MARKET VALUE	1,951				
*****						

STATE OF NEW YORK  
 COUNTY - St Lawrence  
 TOWN - Norfolk  
 SWIS - 406289

2 0 1 6 T E N T A T I V E A S S E S S M E N T R O L L  
 T A X A B L E SECTION OF THE ROLL - 1

PAGE 649  
 VALUATION DATE-JUL 01, 2015  
 TAXABLE STATUS DATE-MAR 01, 2016

TAX MAP NUMBER SEQUENCE  
 UNIFORM PERCENT OF VALUE IS 082.00  
 UNIFORM PERCENT OF VALUE IS 082.00

TAX MAP PARCEL NUMBER	PROPERTY LOCATION & CLASS	ASSESSMENT	EXEMPTION CODE-----	COUNTY-----	TOWN-----	SCHOOL
CURRENT OWNERS NAME	SCHOOL DISTRICT	LAND	TAX DESCRIPTION	TAXABLE VALUE		
CURRENT OWNERS ADDRESS	PARCEL SIZE/GRID COORD	TOTAL	SPECIAL DISTRICTS			ACCOUNT NO.
*****						
33.002-1-3.3	Van Kennen Rd 314 Rural vac<10		COUNTY TAXABLE VALUE	1,600		
Smith Philip R	Norwood-Norfolk 406201	1,600	TOWN TAXABLE VALUE	1,600		
Griffin Julie	FRNT 275.00 DPTH 642.00	1,600	SCHOOL TAXABLE VALUE	1,600		
33 Miller Ln	ACRES 3.90		FD028 Norfolk Fire Dist		1,600 TO M	
Granville, PA 17029-9707	EAST-0351886 NRTH-1758787 DEED BOOK 2012 PG-9188					
	FULL MARKET VALUE	1,951				
*****						
33.002-1-4.1	Van Kennen Rd 321 Abandoned ag		COUNTY TAXABLE VALUE	46,500		1- 74- 8
Seaway Timber Harvesting Inc	Norwood-Norfolk 406201	46,500	TOWN TAXABLE VALUE	46,500		
15121 State Highway 37	FRNT 830.00 DPTH	46,500	SCHOOL TAXABLE VALUE	46,500		
Massena, NY 13662	ACRES 188.40		AG002 Ag Dist #2	.00 MT		
	EAST-0353196 NRTH-1757053 DEED BOOK 1109 PG-490		FD028 Norfolk Fire Dist	46,500 TO M		
	FULL MARKET VALUE	56,707				
*****						
33.002-1-4.2	224 Van Kennen Rd 210 1 Family Res		Basic Star 41854	0	0	24,600
Gardner Emily E	Norwood-Norfolk 406201	6,000	COUNTY TAXABLE VALUE	89,500		
224 Van Kennen Rd	FRNT 175.00 DPTH 486.00	89,500	TOWN TAXABLE VALUE	89,500		
Norfolk, NY 13667	ACRES 2.90 BANK8888869		SCHOOL TAXABLE VALUE	64,900		
	EAST-0350975 NRTH-1758153 DEED BOOK 2013 PG-7599		AG002 Ag Dist #2	.00 MT		
	FULL MARKET VALUE	109,146	FD028 Norfolk Fire Dist	89,500 TO M		
*****						
33.002-1-5.2	Off CR 49 323 Vacant rural		COUNTY TAXABLE VALUE	6,300		
Lasiege Keith R	Norwood-Norfolk 406201	6,300	TOWN TAXABLE VALUE	6,300		
Lasiege Debra V	No Rd Ft	6,300	SCHOOL TAXABLE VALUE	6,300		
3228 County Route 49	ACRES 18.20		AG002 Ag Dist #2	.00 MT		
Norfolk, NY 13667	EAST-0349376 NRTH-1754893 DEED BOOK 1079 PG-512		FD028 Norfolk Fire Dist	6,300 TO M		
	FULL MARKET VALUE	7,683				
*****						
33.002-1-5.11	CR 49 105 Vac farmland		COUNTY TAXABLE VALUE	20,000		1- 36- 8
Schwartz Ben (Etal)	Norwood-Norfolk 406201	20,000	TOWN TAXABLE VALUE	20,000		
Schwartz Martha (Etal)	Land Contract 36/741	20,000	SCHOOL TAXABLE VALUE	20,000		
Attn: Ray A Robertson II	ACRES 93.60		AG002 Ag Dist #2	.00 MT		
1443 State Highway 420	EAST-0350711 NRTH-1755453 DEED BOOK 1027 PG-00992		FD028 Norfolk Fire Dist	20,000 TO M		
Norfolk, NY 13667	FULL MARKET VALUE	24,390				
*****						

STATE OF NEW YORK  
 COUNTY - St Lawrence  
 TOWN - Norfolk  
 SWIS - 406289

2 0 1 6 T E N T A T I V E A S S E S S M E N T R O L L  
 T A X A B L E SECTION OF THE ROLL - 1

PAGE 650  
 VALUATION DATE-JUL 01, 2015  
 TAXABLE STATUS DATE-MAR 01, 2016

TAX MAP NUMBER SEQUENCE  
 UNIFORM PERCENT OF VALUE IS 082.00  
 UNIFORM PERCENT OF VALUE IS 082.00

TAX MAP PARCEL NUMBER	PROPERTY LOCATION & CLASS	ASSESSMENT	EXEMPTION CODE-----	COUNTY-----	TOWN-----	SCHOOL
CURRENT OWNERS NAME	SCHOOL DISTRICT	LAND	TAX DESCRIPTION	TAXABLE VALUE		
CURRENT OWNERS ADDRESS	PARCEL SIZE/GRID COORD	TOTAL	SPECIAL DISTRICTS			ACCOUNT NO.
*****						
33.002-1-5.12	CR 49			33.002-1-5.12		*****
Robertson Ray I A (LU)	322 Rural vac>10		COUNTY TAXABLE VALUE	10,000		
1443 State Highway 420	Norwood-Norfolk 406201	10,000	TOWN TAXABLE VALUE	10,000		
Norfolk, NY 13667	Sold To Robertson,ray Ii& Michael W & Daniel P.	10,000	SCHOOL TAXABLE VALUE	10,000		
	Life Use-Ray Robertson I		AG002 Ag Dist #2	.00 MT		
	ACRES 45.60		FD028 Norfolk Fire Dist	10,000 TO M		
	EAST-0348494 NRTH-1755027					
	DEED BOOK 1090 PG-613					
	FULL MARKET VALUE	12,195				
*****						
33.002-1-6	3158 CR 49			33.002-1-6		*****
Orologio Thomas A	210 1 Family Res		COUNTY TAXABLE VALUE	30,000		1- 96-13
Nichols Pamela	Norwood-Norfolk 406201	7,000	TOWN TAXABLE VALUE	30,000		
545 Adams Rd	116x336x231x219	30,000	SCHOOL TAXABLE VALUE	30,000		
Norwood, NY 13668	FRNT 116.00 DPTH 278.00		AG002 Ag Dist #2	.00 MT		
	ACRES 0.73		FD028 Norfolk Fire Dist	30,000 TO M		
	EAST-0350505 NRTH-1754000					
	DEED BOOK 2010 PG-9115					
	FULL MARKET VALUE	36,585				
*****						
33.002-1-7	3176 CR 49			33.002-1-7		*****
Carson Agatha P (LU)	210 1 Family Res		Enhanced S 41834	0		1- 21- 9
3176 County Route 49	Norwood-Norfolk 406201	8,400	COUNTY TAXABLE VALUE	49,400		49,400
Norfolk, NY 13667	FRNT 248.00 DPTH 165.00	49,400	TOWN TAXABLE VALUE	49,400		
	ACRES 0.93		SCHOOL TAXABLE VALUE	0		
	EAST-0349976 NRTH-1754098		AG002 Ag Dist #2	.00 MT		
	DEED BOOK 2004 PG-3230		FD028 Norfolk Fire Dist	49,400 TO M		
	FULL MARKET VALUE	60,244				
*****						
33.002-1-8.1	3181 CR 49			33.002-1-8.1		*****
Carson Duane G	240 Rural res		COUNTY TAXABLE VALUE	68,800		1-128-14
3176 County Route 49	Norwood-Norfolk 406201	24,100	TOWN TAXABLE VALUE	68,800		
Norfolk, NY 13667	Norfolk Line/ Stockholm Line	68,800	SCHOOL TAXABLE VALUE	68,800		
	57.50 Ar		AG002 Ag Dist #2	.00 MT		
	FRNT 1765.00 DPTH		FD028 Norfolk Fire Dist	68,800 TO M		
	ACRES 58.00					
	EAST-0348948 NRTH-1753587					
	DEED BOOK 1054 PG-00131					
	FULL MARKET VALUE	83,902				
*****						

STATE OF NEW YORK  
COUNTY - St Lawrence  
TOWN - Norfolk  
SWIS - 406289

2 0 1 6 T E N T A T I V E A S S E S S M E N T R O L L  
T A X A B L E SECTION OF THE ROLL - 1

PAGE 651  
VALUATION DATE-JUL 01, 2015  
TAXABLE STATUS DATE-MAR 01, 2016

TAX MAP NUMBER SEQUENCE  
UNIFORM PERCENT OF VALUE IS 082.00  
UNIFORM PERCENT OF VALUE IS 082.00

TAX MAP PARCEL NUMBER	PROPERTY LOCATION & CLASS	ASSESSMENT	EXEMPTION CODE	COUNTY	TOWN	SCHOOL
CURRENT OWNERS NAME	SCHOOL DISTRICT	LAND	TAX DESCRIPTION	TAXABLE VALUE		
CURRENT OWNERS ADDRESS	PARCEL SIZE/GRID COORD	TOTAL	SPECIAL DISTRICTS	ACCOUNT NO.		
*****						
33.002-1-9	3221 CR 49			33.002-1-9		1- 61- 6
Labar Earl Fred	270 Mfg housing		COUNTY TAXABLE VALUE	13,000		
Labar Eleanor	Norwood-Norfolk 406201	11,800	TOWN TAXABLE VALUE	13,000		
Attn: Earl Labar	FRNT 550.00 DPTH	13,000	SCHOOL TAXABLE VALUE	13,000		
6237 Lake Ave	ACRES 2.70		AG002 Ag Dist #2	.00 MT		
Wolcott, NY 14590-1038	EAST-0349055 NRTH-1754067		FD028 Norfolk Fire Dist	13,000 TO M		
	DEED BOOK 00849 PG-00518					
	FULL MARKET VALUE	15,854				
*****						
33.002-1-10	3228 CR 49			33.002-1-10		1- 67-14
Lasiege Keith	270 Mfg housing		Enhanced S 41834	0	0	53,550
Lasiege Debra	Norwood-Norfolk 406201	12,000	COUNTY TAXABLE VALUE	72,200		
3228 County Route 49	ACRES 3.50	72,200	TOWN TAXABLE VALUE	72,200		
Norfolk, NY 13667	EAST-0348788 NRTH-1754360		SCHOOL TAXABLE VALUE	18,650		
	DEED BOOK 878 PG-01177		AG002 Ag Dist #2	.00 MT		
	FULL MARKET VALUE	88,049	FD028 Norfolk Fire Dist	72,200 TO M		
*****						
33.002-1-11	3231,3237 CR 49			33.002-1-11		1- 56- 2
LaBaff Kenneth J	210 1 Family Res		Basic Star 41854	0	0	24,600
3231 County Route 49	Norwood-Norfolk 406201	11,400	COUNTY TAXABLE VALUE	51,600		
Norfolk, NY 13667-3219	Res	51,600	TOWN TAXABLE VALUE	51,600		
	ACRES 1.80		SCHOOL TAXABLE VALUE	27,000		
	EAST-0348548 NRTH-1754093		AG002 Ag Dist #2	.00 MT		
	DEED BOOK 2015 PG-16743		FD028 Norfolk Fire Dist	51,600 TO M		
	FULL MARKET VALUE	62,927				
*****						
33.002-1-14.1	Van Kennen Rd			33.002-1-14.1		1- 66-1.2
Seaway Timber Harvesting Inc	105 Vac farmland		COUNTY TAXABLE VALUE	17,400		
15121 State Highway 37	Norwood-Norfolk 406201	17,400	TOWN TAXABLE VALUE	17,400		
Massena, NY 13662	Vacant Land	17,400	SCHOOL TAXABLE VALUE	17,400		
	FRNT 912.00 DPTH		AG002 Ag Dist #2	.00 MT		
	ACRES 54.70		FD028 Norfolk Fire Dist	17,400 TO M		
	EAST-0350952 NRTH-1757160					
	DEED BOOK 1109 PG-490					
	FULL MARKET VALUE	21,220				
*****						

STATE OF NEW YORK  
 COUNTY - St Lawrence  
 TOWN - Norfolk  
 SWIS - 406289

2 0 1 6 T E N T A T I V E A S S E S S M E N T R O L L  
 T A X A B L E S E C T I O N O F T H E R O L L - 1  
 M A P S E C T I O N - 0 3 3  
 S U B - S E C T I O N - 0 0 2  
 U N I F O R M P E R C E N T O F V A L U E I S 0 8 2 . 0 0

PAGE 652  
 VALUATION DATE-JUL 01, 2015  
 TAXABLE STATUS DATE-MAR 01, 2016  
 RPS150/V04/L015  
 CURRENT DATE 4/26/2016

\*\*\* S P E C I A L D I S T R I C T S U M M A R Y \*\*\*

CODE	DISTRICT NAME	TOTAL PARCELS	EXTENSION TYPE	EXTENSION VALUE	AD VALOREM VALUE	EXEMPT AMOUNT	TAXABLE VALUE
AG002	Ag Dist #2	15	MOVTAX				
FD028	Norfolk Fire D	18	TOTAL M		593,700		593,700

\*\*\* S C H O O L D I S T R I C T S U M M A R Y \*\*\*

CODE	DISTRICT NAME	TOTAL PARCELS	ASSESSED LAND	ASSESSED TOTAL	EXEMPT AMOUNT	TOTAL TAXABLE	STAR AMOUNT	STAR TAXABLE
406201	Norwood-Norfolk	18	243,000	593,700		593,700	152,150	441,550
	S U B - T O T A L	18	243,000	593,700		593,700	152,150	441,550
	T O T A L	18	243,000	593,700		593,700	152,150	441,550

\*\*\* S Y S T E M C O D E S S U M M A R Y \*\*\*

NO SYSTEM EXEMPTIONS AT THIS LEVEL

\*\*\* E X E M P T I O N S U M M A R Y \*\*\*

CODE	DESCRIPTION	TOTAL PARCELS	COUNTY	TOWN	SCHOOL
41834	Enhanced S	2			102,950
41854	Basic Star	2			49,200
	T O T A L	4			152,150

STATE OF NEW YORK  
COUNTY - St Lawrence  
TOWN - Norfolk  
SWIS - 406289

2 0 1 6 T E N T A T I V E A S S E S S M E N T R O L L  
T A X A B L E SECTION OF THE ROLL - 1  
M A P S E C T I O N - 033  
S U B - S E C T I O N - 002  
UNIFORM PERCENT OF VALUE IS 082.00

PAGE 653  
VALUATION DATE-JUL 01, 2015  
TAXABLE STATUS DATE-MAR 01, 2016  
RPS150/V04/L015  
CURRENT DATE 4/26/2016

\*\*\* G R A N D T O T A L S \*\*\*

ROLL SEC	DESCRIPTION	TOTAL PARCELS	ASSESSED LAND	ASSESSED TOTAL	TAXABLE COUNTY	TAXABLE TOWN	TAXABLE SCHOOL	STAR TAXABLE
1	TAXABLE	18	243,000	593,700	593,700	593,700	593,700	441,550



STATE OF NEW YORK  
 COUNTY - St Lawrence  
 TOWN - Norfolk  
 SWIS - 406289

2 0 1 6 T E N T A T I V E A S S E S S M E N T R O L L  
 T A X A B L E SECTION OF THE ROLL - 1

PAGE 654  
 VALUATION DATE-JUL 01, 2015  
 TAXABLE STATUS DATE-MAR 01, 2016

TAX MAP NUMBER SEQUENCE  
 UNIFORM PERCENT OF VALUE IS 082.00  
 UNIFORM PERCENT OF VALUE IS 082.00

TAX MAP PARCEL NUMBER	PROPERTY LOCATION & CLASS	ASSESSMENT	EXEMPTION CODE-----	COUNTY-----	TOWN-----	SCHOOL
CURRENT OWNERS NAME	SCHOOL DISTRICT	LAND	TAX DESCRIPTION	TAXABLE VALUE		
CURRENT OWNERS ADDRESS	PARCEL SIZE/GRID COORD	TOTAL	SPECIAL DISTRICTS	ACCOUNT NO.		
*****						
33.003-1-2	Old Market Rd			33.003-1-2		1- 74- 1
Martin John W	322 Rural vac>10		COUNTY TAXABLE VALUE			
272 Old Market Rd	Norwood-Norfolk 406201	36,600	TOWN TAXABLE VALUE			
Norwood, NY 13668	ACRES 150.60	36,600	SCHOOL TAXABLE VALUE			
	EAST-0341677 NRTH-1751613		FD028 Norfolk Fire Dist		36,600 TO M	
	DEED BOOK 2010 PG-8179					
	FULL MARKET VALUE	44,634				
*****						
33.003-1-3.11	Old Market Rd			33.003-1-3.11		1- 29-13.1
Davey Richard J Sr	311 Res vac land		COUNTY TAXABLE VALUE			
Davey Sylvia F	Norwood-Norfolk 406201	19,100	TOWN TAXABLE VALUE			
555 County Route 27	71ar Vacant Land	19,100	SCHOOL TAXABLE VALUE			
Oswegatchie, NY 13670	ACRES 62.80		FD028 Norfolk Fire Dist		19,100 TO M	
	EAST-0341303 NRTH-1749107					
	DEED BOOK 2006 PG-22336					
	FULL MARKET VALUE	23,293				
*****						
33.003-1-3.12	317 Adams Rd			33.003-1-3.12		
Brothers Lynn M	270 Mfg housing		COUNTY TAXABLE VALUE			
120B Goldie Ln	Norwood-Norfolk 406201	12,800	TOWN TAXABLE VALUE			
Madrid, NY 13660	1976 Vista 70X14 Trailer	17,800	SCHOOL TAXABLE VALUE			
	With Acreage		FD028 Norfolk Fire Dist		17,800 TO M	
	FRNT 590.00 DPTH					
	ACRES 5.60					
	EAST-0339299 NRTH-1748733					
	DEED BOOK 1082 PG-680					
	FULL MARKET VALUE	21,707				
*****						
33.003-1-3.13	288 Old Market Rd			33.003-1-3.13		
Davey Richard	312 Vac w/imprv		COUNTY TAXABLE VALUE			
Davey Sylvia	Norwood-Norfolk 406201	8,200	TOWN TAXABLE VALUE			
555 County Route 27	FRNT 300.00 DPTH	8,700	SCHOOL TAXABLE VALUE			
Oswegatchie, NY 13670	ACRES 1.10		FD028 Norfolk Fire Dist		8,700 TO M	
	EAST-0338952 NRTH-1748787					
	DEED BOOK 1050 PG-00045					
	FULL MARKET VALUE	10,610				
*****						
33.003-1-3.22	306 Old Market Rd			33.003-1-3.22		
King Lorraine M	210 1 Family Res		Basic Star 41854	0	0	0 24,600
Larose Leslie	Norwood-Norfolk 406201	9,000	COUNTY TAXABLE VALUE			
306 Old Market Rd	FRNT 250.00 DPTH 200.00	66,200	TOWN TAXABLE VALUE			
Norfolk, NY 13667	BANK8888830		SCHOOL TAXABLE VALUE			
	EAST-0338872 NRTH-1749293		FD028 Norfolk Fire Dist		66,200 TO M	
	DEED BOOK 2002 PG-16928					
	FULL MARKET VALUE	80,732				
*****						

STATE OF NEW YORK  
 COUNTY - St Lawrence  
 TOWN - Norfolk  
 SWIS - 406289

2 0 1 6 T E N T A T I V E A S S E S S M E N T R O L L  
 T A X A B L E SECTION OF THE ROLL - 1

PAGE 655  
 VALUATION DATE-JUL 01, 2015  
 TAXABLE STATUS DATE-MAR 01, 2016

TAX MAP NUMBER SEQUENCE  
 UNIFORM PERCENT OF VALUE IS 082.00  
 UNIFORM PERCENT OF VALUE IS 082.00

TAX MAP PARCEL NUMBER	PROPERTY LOCATION & CLASS	ASSESSMENT	EXEMPTION CODE-----	COUNTY-----	TOWN-----	SCHOOL
CURRENT OWNERS NAME	SCHOOL DISTRICT	LAND	TAX DESCRIPTION	TAXABLE VALUE		
CURRENT OWNERS ADDRESS	PARCEL SIZE/GRID COORD	TOTAL	SPECIAL DISTRICTS	ACCOUNT NO.		
*****						
33.003-1-3.211	294,296 Old Market Rd			33.003-1-3.211		*****
King Alice J (LU)	240 Rural res		Enhanced S 41834	0	0	0 53,550
296 Old Market Rd	Norwood-Norfolk 406201	12,000	COUNTY TAXABLE VALUE		64,000	
Norfolk, NY 13667	FRNT 195.00 DPTH	64,000	TOWN TAXABLE VALUE		64,000	
	ACRES 3.40		SCHOOL TAXABLE VALUE		10,450	
	EAST-0339219 NRTH-1749059		FD028 Norfolk Fire Dist		64,000 TO M	
	DEED BOOK 2010 PG-12858					
	FULL MARKET VALUE	78,049				
*****						
33.003-1-3.212	Old Market Rd			33.003-1-3.212		*****
King Alice J (LU)	322 Rural vac>10		COUNTY TAXABLE VALUE		9,500	
296 Old Market Rd	Norwood-Norfolk 406201	9,500	TOWN TAXABLE VALUE		9,500	
Norfolk, NY 13667	FRNT 75.00 DPTH	9,500	SCHOOL TAXABLE VALUE		9,500	
	ACRES 14.90		FD028 Norfolk Fire Dist		9,500 TO M	
	EAST-0339849 NRTH-1749407					
	DEED BOOK 2013 PG-1902					
	FULL MARKET VALUE	11,585				
*****						
33.003-1-4.1	272 Old Market Rd			33.003-1-4.1		*****
Martin Daryl W	240 Rural res		Aged - Cou 41802	0	15,050	0 0
Martin Patricia E	Norwood-Norfolk 406201	16,600	Aged - Tow 41803	0	0	12,040 0
272 Old Market Rd	Also See 2001/21940	30,100	Aged - Sch 41804	0	0	0 12,040
Norwood, NY 13668	46.2ar		Enhanced S 41834	0	0	0 18,060
	ACRES 20.60		COUNTY TAXABLE VALUE		15,050	
	EAST-0340618 NRTH-1748274		TOWN TAXABLE VALUE		18,060	
	DEED BOOK 2001 PG-21941		SCHOOL TAXABLE VALUE		0	
	FULL MARKET VALUE	36,707	FD028 Norfolk Fire Dist		30,100 TO M	
*****						
33.003-1-5.111	244 Old Market Rd			33.003-1-5.111		*****
Oakes Barbara E (LU)	270 Mfg housing		Enhanced S 41834	0	0	0 12,500
244 Old Market Rd	Norwood-Norfolk 406201	7,500	COUNTY TAXABLE VALUE		12,500	
Norwood, NY 13668	1964 Trailer	12,500	TOWN TAXABLE VALUE		12,500	
	FRNT 652.00 DPTH 615.00		SCHOOL TAXABLE VALUE		0	
	ACRES 9.20		FD028 Norfolk Fire Dist		12,500 TO M	
	EAST-0339300 NRTH-1747642					
	DEED BOOK 2012 PG-15808					
	FULL MARKET VALUE	15,244				
*****						
33.003-1-7.1	Old Market Rd			33.003-1-7.1		*****
Morawski Christopher	322 Rural vac>10		COUNTY TAXABLE VALUE		10,600	1-130- 9.1
Morawski Izabela	Norwood-Norfolk 406201	10,600	TOWN TAXABLE VALUE		10,600	
9408 Brilliant Ore Drive	Vacant Land	10,600	SCHOOL TAXABLE VALUE		10,600	
Las Vegas, NV 89143-2309	ACRES 20.60		FD028 Norfolk Fire Dist		10,600 TO M	
	EAST-0340261 NRTH-1747693					
	DEED BOOK 1051 PG-3					
	FULL MARKET VALUE	12,927				
*****						

STATE OF NEW YORK  
COUNTY - St Lawrence  
TOWN - Norfolk  
SWIS - 406289

2 0 1 6 T E N T A T I V E A S S E S S M E N T R O L L  
T A X A B L E SECTION OF THE ROLL - 1

PAGE 656  
VALUATION DATE-JUL 01, 2015  
TAXABLE STATUS DATE-MAR 01, 2016

TAX MAP NUMBER SEQUENCE  
UNIFORM PERCENT OF VALUE IS 082.00  
UNIFORM PERCENT OF VALUE IS 082.00

TAX MAP PARCEL NUMBER	PROPERTY LOCATION & CLASS	ASSESSMENT	EXEMPTION CODE-----	COUNTY-----	TOWN-----	SCHOOL
CURRENT OWNERS NAME	SCHOOL DISTRICT	LAND	TAX DESCRIPTION	TAXABLE VALUE		
CURRENT OWNERS ADDRESS	PARCEL SIZE/GRID COORD	TOTAL	SPECIAL DISTRICTS			ACCOUNT NO.
*****						
33.003-1-7.2	158 Old Market Rd					1-130- 9.2
Morse Edward W Jr	112 Dairy farm		Basic Star 41854	0	0	24,600
Rutherford Kristina	Norwood-Norfolk 406201	20,700	COUNTY TAXABLE VALUE		53,200	
158 Old Market Rd	Farm	53,200	TOWN TAXABLE VALUE		53,200	
Norwood, NY 13668	ACRES 54.80 BANK8888869		SCHOOL TAXABLE VALUE		28,600	
	EAST-0340474 NRTH-1746707		FD028 Norfolk Fire Dist		53,200 TO M	
	DEED BOOK 1117 PG-656					
	FULL MARKET VALUE	64,878				
*****						
33.003-1-8	Old Market Rd					1- 83- 5
Murray Michael A	314 Rural vac<10		COUNTY TAXABLE VALUE		5,300	
45 Ivy Place	Norwood-Norfolk 406201	5,300	TOWN TAXABLE VALUE		5,300	
Norwalk, CT 06854	Vacant Lot	5,300	SCHOOL TAXABLE VALUE		5,300	
	FRNT 150.00 DPTH 231.00		FD028 Norfolk Fire Dist		5,300 TO M	
	EAST-0339684 NRTH-1746578					
	DEED BOOK 2005 PG-18409					
	FULL MARKET VALUE	6,463				
*****						
33.003-1-9	186 Old Market Rd					1- 28- 6
Lashway Eugene W Jr	210 1 Family Res		Basic Star 41854	0	0	24,600
3209 County Route 47	Norwood-Norfolk 406201	7,900	COUNTY TAXABLE VALUE		55,700	
Norwood, NY 13668	FRNT 166.00 DPTH 231.00	55,700	TOWN TAXABLE VALUE		55,700	
	ACRES 0.88 BANK8888869		SCHOOL TAXABLE VALUE		31,100	
	EAST-0339761 NRTH-1746441		FD028 Norfolk Fire Dist		55,700 TO M	
	DEED BOOK 2010 PG-542					
	FULL MARKET VALUE	67,927				
*****						
33.003-1-10	180 Old Market Rd					1- 94-13
Morse Jerry L	210 1 Family Res		Basic Star 41854	0	0	24,600
180 Old Market Rd	Norwood-Norfolk 406201	8,700	COUNTY TAXABLE VALUE		30,300	
Norwood, NY 13668	245x231x218x231 1.30 Ar	30,300	TOWN TAXABLE VALUE		30,300	
	FRNT 245.00 DPTH 231.00		SCHOOL TAXABLE VALUE		5,700	
	ACRES 1.20		FD028 Norfolk Fire Dist		30,300 TO M	
	EAST-0339868 NRTH-1746269					
	DEED BOOK 2010 PG-15480					
	FULL MARKET VALUE	36,951				
*****						
33.003-1-11.1	170 Old Market Rd					1-121-10
Warner Barbara A	210 1 Family Res		Enhanced S 41834	0	0	53,550
170 Old Market Rd	Norwood-Norfolk 406201	12,200	COUNTY TAXABLE VALUE		60,200	
Norwood, NY 13668	Ranch	60,200	TOWN TAXABLE VALUE		60,200	
	FRNT 300.00 DPTH 231.00		SCHOOL TAXABLE VALUE		6,650	
	ACRES 1.60		FD028 Norfolk Fire Dist		60,200 TO M	
	EAST-0339991 NRTH-1746032					
	DEED BOOK 1073 PG-275					
	FULL MARKET VALUE	73,415				
*****						

STATE OF NEW YORK  
 COUNTY - St Lawrence  
 TOWN - Norfolk  
 SWIS - 406289

2 0 1 6 T E N T A T I V E A S S E S S M E N T R O L L  
 T A X A B L E SECTION OF THE ROLL - 1

PAGE 657  
 VALUATION DATE-JUL 01, 2015  
 TAXABLE STATUS DATE-MAR 01, 2016

TAX MAP NUMBER SEQUENCE  
 UNIFORM PERCENT OF VALUE IS 082.00  
 UNIFORM PERCENT OF VALUE IS 082.00

TAX MAP PARCEL NUMBER	PROPERTY LOCATION & CLASS	ASSESSMENT	EXEMPTION CODE-----	COUNTY-----	TOWN-----	SCHOOL
CURRENT OWNERS NAME	SCHOOL DISTRICT	LAND	TAX DESCRIPTION	TAXABLE VALUE		ACCOUNT NO.
CURRENT OWNERS ADDRESS	PARCEL SIZE/GRID COORD	TOTAL	SPECIAL DISTRICTS			
*****						
33.003-1-13	141 Old Market Rd			33.003-1-13		*****
Heinick David	210 1 Family Res		Basic Star 41854	0	0	1-121- 2
Heinick Carol	Norwood-Norfolk 406201	7,600	COUNTY TAXABLE VALUE		77,200	24,600
141 Old Market Rd	FRNT 141.00 DPTH 310.00	77,200	TOWN TAXABLE VALUE		77,200	
Norwood, NY 13668	ACRES 1.00		SCHOOL TAXABLE VALUE		52,600	
	EAST-0340127 NRTH-1745240		FD028 Norfolk Fire Dist		77,200 TO M	
	DEED BOOK 1032 PG-01063					
	FULL MARKET VALUE	94,146				
*****						
33.003-1-14	135 Old Market Rd			33.003-1-14		*****
Pollock Edna (Trust)	210 1 Family Res		VET COM T 41133	0	0	1- 94- 6
135 Old Market Rd	Norwood-Norfolk 406201	7,600	VET COM C 41132	0	16,400	0
Norwood, NY 13668	See 2007-19344 for easeme	65,700	Enhanced S 41834	0	0	53,550
	1 Ar Cape		COUNTY TAXABLE VALUE		49,300	
	FRNT 141.00 DPTH 310.00		TOWN TAXABLE VALUE		53,400	
	ACRES 1.00		SCHOOL TAXABLE VALUE		12,150	
	EAST-0340181 NRTH-1745107		FD028 Norfolk Fire Dist		65,700 TO M	
	DEED BOOK 1089 PG-359					
	FULL MARKET VALUE	80,122				
*****						
33.003-1-15.1	Old Market Rd			33.003-1-15.1		*****
Jenkins Diana M	322 Rural vac>10		COUNTY TAXABLE VALUE		5,600	1- 54-15
116 County Route 40	Norwood-Norfolk 406201	5,600	TOWN TAXABLE VALUE		5,600	
Massena, NY 13662	Vacant Land	5,600	SCHOOL TAXABLE VALUE		5,600	
	FRNT 432.00 DPTH		FD028 Norfolk Fire Dist		5,600 TO M	
	ACRES 13.60					
	EAST-0340298 NRTH-1744419					
	DEED BOOK 2006 PG-8187					
	FULL MARKET VALUE	6,829				
*****						
33.003-1-15.2	121 Old Market Rd			33.003-1-15.2		*****
Jenkins Shawn M	210 1 Family Res		Basic Star 41854	0	0	24,600
121 Old Market Rd	Norwood-Norfolk 406201	10,000	COUNTY TAXABLE VALUE		77,200	
Norwood, NY 13668	See 2007-19345 & 19346	77,200	TOWN TAXABLE VALUE		77,200	
	FRNT 262.00 DPTH		SCHOOL TAXABLE VALUE		52,600	
	ACRES 16.80		FD028 Norfolk Fire Dist		77,200 TO M	
	EAST-0339703 NRTH-1744742					
	DEED BOOK 2011 PG-17328					
	FULL MARKET VALUE	94,146				
*****						
33.003-1-16	Old Market Rd			33.003-1-16		*****
Martin John W	323 Vacant rural		COUNTY TAXABLE VALUE		16,000	1- 73-13
McCuin Heather L	Norwood-Norfolk 406201	16,000	TOWN TAXABLE VALUE		16,000	
272 Old Market Rd	In M.s.#8 Vacant Land	16,000	SCHOOL TAXABLE VALUE		16,000	
Norwood, NY 13668	FRNT 1670.00 DPTH		FD028 Norfolk Fire Dist		16,000 TO M	
	ACRES 47.30					
	EAST-0339379 NRTH-1745507					
	DEED BOOK 2004 PG-5727					
	FULL MARKET VALUE	19,512				
*****						

STATE OF NEW YORK  
COUNTY - St Lawrence  
TOWN - Norfolk  
SWIS - 406289

2 0 1 6 T E N T A T I V E A S S E S S M E N T R O L L  
T A X A B L E SECTION OF THE ROLL - 1

PAGE 658  
VALUATION DATE-JUL 01, 2015  
TAXABLE STATUS DATE-MAR 01, 2016

TAX MAP NUMBER SEQUENCE  
UNIFORM PERCENT OF VALUE IS 082.00  
UNIFORM PERCENT OF VALUE IS 082.00

TAX MAP PARCEL NUMBER	PROPERTY LOCATION & CLASS	ASSESSMENT	EXEMPTION CODE	COUNTY	TOWN	SCHOOL
CURRENT OWNERS NAME	SCHOOL DISTRICT	LAND	TAX DESCRIPTION	TAXABLE VALUE		
CURRENT OWNERS ADDRESS	PARCEL SIZE/GRID COORD	TOTAL	SPECIAL DISTRICTS			ACCOUNT NO.
***** 33.003-1-17 *****						
207 Old Market Rd						
33.003-1-17	270 Mfg housing		VET WAR T 41123	0	0	5,670 0
Tallman Joseph C	Norwood-Norfolk 406201	6,400	VET WAR C 41122	0	5,670	0 0
Tallman Christina L	See 2007-19392 easement	37,800	Basic Star 41854	0	0	0 24,600
207 Old Market Rd	275X180x590		COUNTY TAXABLE VALUE		32,130	
Norwood, NY 13668	FRNT 275.00 DPTH		TOWN TAXABLE VALUE		32,130	
	ACRES 1.30		SCHOOL TAXABLE VALUE		13,200	
	EAST-0339272 NRTH-1746840		FD028 Norfolk Fire Dist		37,800	TO M
	DEED BOOK 2007 PG-3431					
	FULL MARKET VALUE	46,098				
***** 33.003-1-18 *****						
Adams Rd						1- 73-12
33.003-1-18	323 Vacant rural		COUNTY TAXABLE VALUE		27,500	
Martin Dr Elda S (Etal)	Norwood-Norfolk 406201	27,500	TOWN TAXABLE VALUE		27,500	
Martin Davida M	Hitchman Road	27,500	SCHOOL TAXABLE VALUE		27,500	
Attn: Davida Martin	Woods & Swamp		FD028 Norfolk Fire Dist		27,500	TO M
87 Root Rd	ACRES 104.90					
Potsdam, NY 13676	EAST-0338124 NRTH-1746813					
	DEED BOOK 705 PG-00215					
	FULL MARKET VALUE	33,537				
***** 33.003-1-20.1 *****						
284 Adams Rd						1- 8- 7
33.003-1-20.1	270 Mfg housing		Enhanced S 41834	0	0	0 50,600
Scanlon Brenda A	Norwood-Norfolk 406201	7,300	COUNTY TAXABLE VALUE		50,600	
284 Adams Rd	Modular Double Wide 1983	50,600	TOWN TAXABLE VALUE		50,600	
Norfolk, NY 13667	156x174x144x186		SCHOOL TAXABLE VALUE		0	
	FRNT 386.00 DPTH 204.00		AG002 Ag Dist #2		.00	MT
	ACRES 1.80		FD028 Norfolk Fire Dist		50,600	TO M
	EAST-0338396 NRTH-1748424					
	DEED BOOK 2013 PG-12008					
	FULL MARKET VALUE	61,707				
***** 33.003-1-21.11 *****						
272 Adams Rd						
33.003-1-21.11	270 Mfg housing		COUNTY TAXABLE VALUE		44,000	
West Rita A	Norwood-Norfolk 406201	4,000	TOWN TAXABLE VALUE		44,000	
269 Adams Rd	FRNT 150.00 DPTH 167.00	44,000	SCHOOL TAXABLE VALUE		44,000	
Norfolk, NY 13667	EAST-0338084 NRTH-1748492		AG002 Ag Dist #2		.00	MT
	FULL MARKET VALUE	53,659	FD028 Norfolk Fire Dist		44,000	TO M
***** 33.003-1-22.11 *****						
Adams Rd						1- 54- 2.1
33.003-1-22.11	322 Rural vac>10		COUNTY TAXABLE VALUE		21,000	
Johnston Edward C (Etal)	Norwood-Norfolk 406201	21,000	TOWN TAXABLE VALUE		21,000	
% Robin Taylor	ACRES 72.60	21,000	SCHOOL TAXABLE VALUE		21,000	
158 Allen St	EAST-0336885 NRTH-1747837		AG002 Ag Dist #2		.00	MT
Massena, NY 13662	DEED BOOK 1104 PG-135		FD028 Norfolk Fire Dist		21,000	TO M
	FULL MARKET VALUE	25,610				
*****						

STATE OF NEW YORK  
COUNTY - St Lawrence  
TOWN - Norfolk  
SWIS - 406289

2 0 1 6 T E N T A T I V E A S S E S S M E N T R O L L  
T A X A B L E SECTION OF THE ROLL - 1

PAGE 659  
VALUATION DATE-JUL 01, 2015  
TAXABLE STATUS DATE-MAR 01, 2016

TAX MAP NUMBER SEQUENCE  
UNIFORM PERCENT OF VALUE IS 082.00  
UNIFORM PERCENT OF VALUE IS 082.00

TAX MAP PARCEL NUMBER	PROPERTY LOCATION & CLASS	ASSESSMENT	EXEMPTION CODE	COUNTY	TOWN	SCHOOL
CURRENT OWNERS NAME	SCHOOL DISTRICT	LAND	TAX DESCRIPTION	TAXABLE VALUE		ACCOUNT NO.
CURRENT OWNERS ADDRESS	PARCEL SIZE/GRID COORD	TOTAL	SPECIAL DISTRICTS			
*****						
33.003-1-23	287,291 Adams Rd			33.003-1-23		1-24-11
Doran Robert W Jr	280 Res Multiple		Basic Star 41854	0	0	24,600
PO Box 516	Norwood-Norfolk 406201	13,600	COUNTY TAXABLE VALUE		91,800	
Norfolk, NY 13667	Raised Ranch W/ranch Home	91,800	TOWN TAXABLE VALUE		91,800	
	ACRES 1.60		SCHOOL TAXABLE VALUE		67,200	
	EAST-0338434 NRTH-1748664		AG002 Ag Dist #2		.00 MT	
	DEED BOOK 2003 PG-2013		FD028 Norfolk Fire Dist		91,800 TO M	
	FULL MARKET VALUE	111,951				
*****						
33.003-1-24	297 Old Market, 295 Adams Rd			33.003-1-24		1-125-11
Woodall Allen W	210 1 Family Res		Basic Star 41854	0	0	24,600
Woodall Margaret	Norwood-Norfolk 406201	11,700	COUNTY TAXABLE VALUE		77,800	
297 Old Market Rd	'72 24X56 W/full Cellar	77,800	TOWN TAXABLE VALUE		77,800	
Norfolk, NY 13667	ACRES 2.40		SCHOOL TAXABLE VALUE		53,200	
	EAST-0338705 NRTH-1748739		AG002 Ag Dist #2		.00 MT	
	DEED BOOK 856 PG-00166		FD028 Norfolk Fire Dist		77,800 TO M	
	FULL MARKET VALUE	94,878				
*****						
33.003-1-25.2	252 Adams Rd			33.003-1-25.2		
Robinson Charles J	210 1 Family Res		Basic Star 41854	0	0	24,600
Robinson Katheryn M Fiacco	Norwood-Norfolk 406201	11,700	COUNTY TAXABLE VALUE		210,000	
252 Adams Rd	FRNT 510.00 DPTH	210,000	TOWN TAXABLE VALUE		210,000	
Norfolk, NY 13667	ACRES 2.50 BANK8888830		SCHOOL TAXABLE VALUE		185,400	
	EAST-0337650 NRTH-1748430		AG002 Ag Dist #2		.00 MT	
	DEED BOOK 2012 PG-11492		FD028 Norfolk Fire Dist		210,000 TO M	
	FULL MARKET VALUE	256,098				
*****						
33.003-1-25.12	241 Adams Rd			33.003-1-25.12		
Barlow Nancy A	210 1 Family Res		Basic Star 41854	0	0	24,600
241 Adams Rd	Norwood-Norfolk 406201	11,400	COUNTY TAXABLE VALUE		40,600	
Norfolk, NY 13667	FRNT 100.00 DPTH	40,600	TOWN TAXABLE VALUE		40,600	
	ACRES 1.70		SCHOOL TAXABLE VALUE		16,000	
	EAST-0337308 NRTH-1748809		AG002 Ag Dist #2		.00 MT	
	DEED BOOK 1082 PG-165		FD028 Norfolk Fire Dist		40,600 TO M	
	FULL MARKET VALUE	49,512				
*****						
33.003-1-25.112	Old Market Rd			33.003-1-25.112		
Doran Robert	314 Rural vac<10		COUNTY TAXABLE VALUE		6,000	
PO Box 516	Norwood-Norfolk 406201	6,000	TOWN TAXABLE VALUE		6,000	
Norfolk, NY 13667	FRNT 403.00 DPTH 350.00	6,000	SCHOOL TAXABLE VALUE		6,000	
	ACRES 2.90		AG002 Ag Dist #2		.00 MT	
	EAST-0338621 NRTH-1749183		FD028 Norfolk Fire Dist		6,000 TO M	
	DEED BOOK 2010 PG-17952					
	FULL MARKET VALUE	7,317				
*****						

STATE OF NEW YORK  
COUNTY - St Lawrence  
TOWN - Norfolk  
SWIS - 406289

2 0 1 6 T E N T A T I V E A S S E S S M E N T R O L L

T A X A B L E SECTION OF THE ROLL - 1

VALUATION DATE-JUL 01, 2015  
TAXABLE STATUS DATE-MAR 01, 2016

TAX MAP NUMBER SEQUENCE  
UNIFORM PERCENT OF VALUE IS 082.00  
UNIFORM PERCENT OF VALUE IS 082.00

TAX MAP PARCEL NUMBER	PROPERTY LOCATION & CLASS	ASSESSMENT	EXEMPTION CODE	COUNTY	TOWN	SCHOOL
CURRENT OWNERS NAME	SCHOOL DISTRICT	LAND	TAX DESCRIPTION	TAXABLE VALUE		
CURRENT OWNERS ADDRESS	PARCEL SIZE/GRID COORD	TOTAL	SPECIAL DISTRICTS			ACCOUNT NO.
*****						
33.003-1-26	Old Market Rd			33.003-1-26		*****
Wood Raymond	314 Rural vac<10		COUNTY TAXABLE VALUE	8,700		1- 33-13
Wood Susan	Norwood-Norfolk 406201	8,700	TOWN TAXABLE VALUE	8,700		
41 1/2 Henry St	Vacant Land	8,700	SCHOOL TAXABLE VALUE	8,700		
Norwich, NY 13815-1328	ACRES 10.90		AG002 Ag Dist #2	.00 MT		
	EAST-0337776 NRTH-1750920		FD028 Norfolk Fire Dist	8,700 TO M		
	DEED BOOK 2006 PG-15156					
	FULL MARKET VALUE	10,610				
*****						
33.003-1-28.2	CR 47			33.003-1-28.2		*****
Barrett Paving Materials, Inc	322 Rural vac>10		COUNTY TAXABLE VALUE	13,500		
3 Becker Farm Rd Ste 301	Norwood-Norfolk 406201	13,500	TOWN TAXABLE VALUE	13,500		
Roseland, NJ 07068-1726	FRNT 27.00 DPTH	13,500	SCHOOL TAXABLE VALUE	13,500		
	ACRES 26.10		AG002 Ag Dist #2	.00 MT		
	EAST-0336893 NRTH-1744614		FD028 Norfolk Fire Dist	13,500 TO M		
	DEED BOOK 2005 PG-21683					
	FULL MARKET VALUE	16,463				
*****						
33.003-1-28.3	Off CR 47			33.003-1-28.3		*****
Margittay John P	322 Rural vac>10		COUNTY TAXABLE VALUE	250		
Margittay Francis J	Norwood-Norfolk 406201	250	TOWN TAXABLE VALUE	250		
3473 County Route 47	ACRES 1.50	250	SCHOOL TAXABLE VALUE	250		
Norwood, NY 13668	EAST-0338483 NRTH-1746066		AG002 Ag Dist #2	.00 MT		
	FULL MARKET VALUE	305	FD028 Norfolk Fire Dist	250 TO M		
*****						
33.003-1-29	CR 47			33.003-1-29		*****
Barrett Paving Materials, Inc	720 Mine/quarry		COUNTY TAXABLE VALUE	26,200		
3 Becker Farm Rd Ste 301	Norwood-Norfolk 406201	26,200	TOWN TAXABLE VALUE	26,200		
Roseland, NJ 07068-1726	FRNT 1031.00 DPTH	26,200	SCHOOL TAXABLE VALUE	26,200		
	ACRES 53.50		FD028 Norfolk Fire Dist	26,200 TO M		
	EAST-0337402 NRTH-1743827					
	DEED BOOK 2005 PG-21683					
	FULL MARKET VALUE	31,951				
*****						
33.003-1-30	Adams Rd			33.003-1-30		*****
West James S Sr	322 Rural vac>10		COUNTY TAXABLE VALUE	31,000		1- 25- 2
Doran Robert	Norwood-Norfolk 406201	31,000	TOWN TAXABLE VALUE	31,000		
PO Box 516	FRNT 291.00 DPTH	31,000	SCHOOL TAXABLE VALUE	31,000		
Norfolk, NY 13667	ACRES 93.30		AG002 Ag Dist #2	.00 MT		
	EAST-0337533 NRTH-1749854		FD028 Norfolk Fire Dist	31,000 TO M		
	DEED BOOK 2010 PG-17953					
	FULL MARKET VALUE	37,805				
*****						

STATE OF NEW YORK  
COUNTY - St Lawrence  
TOWN - Norfolk  
SWIS - 406289

2 0 1 6 T E N T A T I V E A S S E S S M E N T R O L L  
T A X A B L E SECTION OF THE ROLL - 1

PAGE 661  
VALUATION DATE-JUL 01, 2015  
TAXABLE STATUS DATE-MAR 01, 2016

TAX MAP NUMBER SEQUENCE  
UNIFORM PERCENT OF VALUE IS 082.00  
UNIFORM PERCENT OF VALUE IS 082.00

TAX MAP PARCEL NUMBER	PROPERTY LOCATION & CLASS	ASSESSMENT	EXEMPTION CODE-----	COUNTY-----	TOWN-----	SCHOOL
CURRENT OWNERS NAME	SCHOOL DISTRICT	LAND	TAX DESCRIPTION	TAXABLE VALUE		
CURRENT OWNERS ADDRESS	PARCEL SIZE/GRID COORD	TOTAL	SPECIAL DISTRICTS			ACCOUNT NO.
*****						
33.003-1-32.1	269 Adams Rd			33.003-1-32.1		*****
West-King Rita	210 1 Family Res		Enhanced S 41834	0	0	41,300
Crupi Mary	Norwood-Norfolk 406201	7,700	COUNTY TAXABLE VALUE		41,300	
269 Adams Rd	FRNT 430.00 DPTH	41,300	TOWN TAXABLE VALUE		41,300	
Norfolk, NY 13667	ACRES 4.10		SCHOOL TAXABLE VALUE		0	
	EAST-0338005 NRTH-1748775		AG002 Ag Dist #2		.00 MT	
	DEED BOOK 2010 PG-17951		FD028 Norfolk Fire Dist		41,300 TO M	
	FULL MARKET VALUE	50,366				
*****						
33.003-1-34	Off Old Market Rd			33.003-1-34		*****
Doran Robert	321 Abandoned ag		COUNTY TAXABLE VALUE		3,000	
PO Box 516	Norwood-Norfolk 406201	3,000	TOWN TAXABLE VALUE		3,000	
Norfolk, NY 13667	FRNT 368.00 DPTH 322.00	3,000	SCHOOL TAXABLE VALUE		3,000	
	ACRES 2.70		AG002 Ag Dist #2		.00 MT	
	EAST-0338328 NRTH-1748978		FD028 Norfolk Fire Dist		3,000 TO M	
	DEED BOOK 2010 PG-17952					
	FULL MARKET VALUE	3,659				
*****						
33.003-2-2	487 Adams Rd			33.003-2-2		*****
Quant Thomas W	210 1 Family Res		Basic Star 41854	0	0	1- 27-15
Quant Angela	Norwood-Norfolk 406201	6,500	COUNTY TAXABLE VALUE		43,000	24,600
487 Adams Rd	ACRES 1.60	43,000	TOWN TAXABLE VALUE		43,000	
Norwood, NY 13668	EAST-0343600 NRTH-1748413		SCHOOL TAXABLE VALUE		18,400	
	DEED BOOK 1088 PG-386		FD028 Norfolk Fire Dist		43,000 TO M	
	FULL MARKET VALUE	52,439				
*****						
33.003-2-3.11	519, 522, 545 Adams Rd			33.003-2-3.11		*****
Nichols Pamela L	210 1 Family Res		Basic Star 41854	0	0	1-129- 2
Orologio Thomas A	Norwood-Norfolk 406201	98,300	COUNTY TAXABLE VALUE		113,600	24,600
545 Adams Rd	See 2013-13556 gas easeme	113,600	TOWN TAXABLE VALUE		113,600	
Norwood, NY 13668	See 2014-687 easement		SCHOOL TAXABLE VALUE		89,000	
	FRNT 1544.00 DPTH		FD028 Norfolk Fire Dist		113,600 TO M	
	ACRES 608.00					
	EAST-0343493 NRTH-1747187					
	DEED BOOK 2009 PG-14638					
	FULL MARKET VALUE	138,537				
*****						
33.003-2-4.1	309 O'Brian Rd			33.003-2-4.1		*****
Young Tonya M	240 Rural res		Basic Star 41854	0	0	1- 86- 5
Young Chad M	Norwood-Norfolk 406201	71,100	Silo 42100	0	100	24,600
309 Obrian Rd	60A wet	119,200	COUNTY TAXABLE VALUE		119,100	100
Norwood, NY 13668-3189	ACRES 182.30		TOWN TAXABLE VALUE		119,100	
	EAST-0347099 NRTH-1750360		SCHOOL TAXABLE VALUE		94,500	
	DEED BOOK 2011 PG-2955		FD028 Norfolk Fire Dist		119,100 TO M	
	FULL MARKET VALUE	145,366			100 EX	
*****						



STATE OF NEW YORK  
COUNTY - St Lawrence  
TOWN - Norfolk  
SWIS - 406289

2 0 1 6 T E N T A T I V E A S S E S S M E N T R O L L  
T A X A B L E SECTION OF THE ROLL - 1

PAGE 662  
VALUATION DATE-JUL 01, 2015  
TAXABLE STATUS DATE-MAR 01, 2016

TAX MAP NUMBER SEQUENCE  
UNIFORM PERCENT OF VALUE IS 082.00  
UNIFORM PERCENT OF VALUE IS 082.00

TAX MAP PARCEL NUMBER	PROPERTY LOCATION & CLASS	ASSESSMENT	EXEMPTION CODE	COUNTY	TOWN	SCHOOL
CURRENT OWNERS NAME	SCHOOL DISTRICT	LAND	TAX DESCRIPTION	TAXABLE VALUE		
CURRENT OWNERS ADDRESS	PARCEL SIZE/GRID COORD	TOTAL	SPECIAL DISTRICTS	ACCOUNT NO.		
*****						
33.003-2-5	0'Brian Rd			33.003-2-5		1-114- 9
Young Chad M	314 Rural vac<10		COUNTY TAXABLE VALUE	6,900		
309 OBrian Rd	Norwood-Norfolk 406201	6,900	TOWN TAXABLE VALUE	6,900		
Norwood, NY 13668-3189	ACRES 5.30	6,900	SCHOOL TAXABLE VALUE	6,900		
	EAST-0347527 NRTH-1749640		FD028 Norfolk Fire Dist	6,900	TO M	
	DEED BOOK 2012 PG-17059					
	FULL MARKET VALUE	8,415				
*****						
33.003-2-6.2	585 Adams Rd			33.003-2-6.2		
Wilson Henry Michael	210 1 Family Res		COUNTY TAXABLE VALUE	35,100		
267 Obrian Rd	Norwood-Norfolk 406201	7,200	TOWN TAXABLE VALUE	35,100		
Norwood, NY 13668-3187	FRNT 175.00 DPTH 150.00	35,100	SCHOOL TAXABLE VALUE	35,100		
	ACRES 0.60		FD028 Norfolk Fire Dist	35,100	TO M	
	EAST-0345836 NRTH-1747869					
	DEED BOOK 2003 PG-13393					
	FULL MARKET VALUE	42,805				
*****						
33.003-2-6.12	589 Adams Rd			33.003-2-6.12		
Skeels Ryan D	270 Mfg housing		Basic Star 41854	0	0	22,200
589 Adams Rd	Norwood-Norfolk 406201	7,200	COUNTY TAXABLE VALUE	22,200		
Norwood, NY 13668	FRNT 175.00 DPTH 150.00	22,200	TOWN TAXABLE VALUE	22,200		
	EAST-0346044 NRTH-1747857		SCHOOL TAXABLE VALUE	0		
	DEED BOOK 2006 PG-254		FD028 Norfolk Fire Dist	22,200	TO M	
	FULL MARKET VALUE	27,073				
*****						
33.003-2-6.111	267 O'Brian Rd			33.003-2-6.111		
Wilson Henry Michael	210 1 Family Res		Basic Star 41854	0	0	24,600
267 Obrian Rd	Norwood-Norfolk 406201	21,100	COUNTY TAXABLE VALUE	70,100		
Norwood, NY 13668	WRD easement 42.58 wet	70,100	TOWN TAXABLE VALUE	70,100		
	Also see 1030/1141		SCHOOL TAXABLE VALUE	45,500		
	Trl 14x70		FD028 Norfolk Fire Dist	70,100	TO M	
	FRNT 1100.00 DPTH					
	ACRES 29.70					
	EAST-0345335 NRTH-1747467					
	DEED BOOK 2013 PG-8772					
	FULL MARKET VALUE	85,488				
*****						
33.003-2-6.112	O'Brian Rd			33.003-2-6.112		
Skeels Ryan D	314 Rural vac<10		COUNTY TAXABLE VALUE	4,000		
589 Adams Rd	Norwood-Norfolk 406201	4,000	TOWN TAXABLE VALUE	4,000		
Norwood, NY 13668	FRNT 527.00 DPTH	4,000	SCHOOL TAXABLE VALUE	4,000		
	ACRES 4.20					
	EAST-0346251 NRTH-1748036					
	DEED BOOK 2013 PG-5553					
	FULL MARKET VALUE	4,878				
*****						

STATE OF NEW YORK  
COUNTY - St Lawrence  
TOWN - Norfolk  
SWIS - 406289

2 0 1 6 T E N T A T I V E A S S E S S M E N T R O L L  
T A X A B L E SECTION OF THE ROLL - 1

PAGE 663  
VALUATION DATE-JUL 01, 2015  
TAXABLE STATUS DATE-MAR 01, 2016

TAX MAP NUMBER SEQUENCE  
UNIFORM PERCENT OF VALUE IS 082.00  
UNIFORM PERCENT OF VALUE IS 082.00

TAX MAP PARCEL NUMBER	PROPERTY LOCATION & CLASS	ASSESSMENT	EXEMPTION CODE-----	COUNTY-----	TOWN-----	SCHOOL
CURRENT OWNERS NAME	SCHOOL DISTRICT	LAND	TAX DESCRIPTION	TAXABLE VALUE		
CURRENT OWNERS ADDRESS	PARCEL SIZE/GRID COORD	TOTAL	SPECIAL DISTRICTS	ACCOUNT NO.		
***** 33.003-2-6.113 *****						
33.003-2-6.113	Adams Rd 322 Rural vac>10		COUNTY TAXABLE VALUE			5,000
Skeels Ryan D	Norwood-Norfolk 406201	5,000	TOWN TAXABLE VALUE			5,000
Skeels Scott	FRNT 500.00 DPTH	5,000	SCHOOL TAXABLE VALUE			5,000
589 Adams Rd	ACRES 9.80		FD028 Norfolk Fire Dist			5,000 TO M
Norwood, NY 13668	EAST-0345730 NRTH-1748211					
	DEED BOOK 2013 PG-8773					
	FULL MARKET VALUE	6,098				
***** 33.003-2-6.114 *****						
33.003-2-6.114	298 O'Brian Rd 314 Rural vac<10		COUNTY TAXABLE VALUE			20,000
Wilson Philip E	Norwood-Norfolk 406201	20,000	TOWN TAXABLE VALUE			20,000
Wilson Douglas J	FRNT 1685.00 DPTH	20,000	SCHOOL TAXABLE VALUE			20,000
298 Obrian Rd	ACRES 71.00		FD028 Norfolk Fire Dist			20,000 TO M
Norwood, NY 13668-3259	EAST-0346856 NRTH-1747240					
	DEED BOOK 2013 PG-8771					
	FULL MARKET VALUE	24,390				
***** 33.003-2-9.1 *****						
33.003-2-9.1	128 O'Brian Rd 240 Rural res		Enhanced S 41834	0	0	1- 21-13 53,550
Bisnett Chester G	Norwood-Norfolk 406201	15,000	VET WAR T 41123	0	0	7,380 0
Bisnett Janet E	FRNT 290.00 DPTH	113,000	VET WAR C 41122	0	9,840	0 0
128 Obrian Rd	ACRES 13.00		COUNTY TAXABLE VALUE			103,160
Norwood, NY 13668-3188	EAST-0344529 NRTH-1744199		TOWN TAXABLE VALUE			105,620
	DEED BOOK 2001 PG-16933		SCHOOL TAXABLE VALUE			59,450
	FULL MARKET VALUE	137,805	FD028 Norfolk Fire Dist			113,000 TO M
***** 33.003-2-11.111 *****						
33.003-2-11.111	163 O'Brian Rd 240 Rural res		Basic Star 41854	0	0	1- 55- 4.1 24,600
Daggett Ronald T	Norwood-Norfolk 406201	70,900	Silo 42100	0	100	100 100
Daggett Christine L	See 2007-19343 easement	121,700	COUNTY TAXABLE VALUE			121,600
163 Obrian Rd	ACRES 252.80		TOWN TAXABLE VALUE			121,600
Norwood, NY 13668-3188	EAST-0343108 NRTH-1745730		SCHOOL TAXABLE VALUE			97,000
	DEED BOOK 2002 PG-11451		FD028 Norfolk Fire Dist			121,600 TO M
	FULL MARKET VALUE	148,415	100 EX			
***** 33.003-2-11.112 *****						
33.003-2-11.112	98 Old Market Rd 210 1 Family Res		COUNTY TAXABLE VALUE			8,000
Francis Thomas	Norwood-Norfolk 406201	2,000	TOWN TAXABLE VALUE			8,000
Francis Tena	250'x1261'x243'x1197'	8,000	SCHOOL TAXABLE VALUE			8,000
4296 Cindy Rd	FRNT 250.00 DPTH 1203.00		FD028 Norfolk Fire Dist			8,000 TO M
Fort Mohave, AZ 86426	ACRES 6.70					
	EAST-0341418 NRTH-1744698					
	DEED BOOK 2015 PG-3822					
	FULL MARKET VALUE	9,756				

STATE OF NEW YORK  
COUNTY - St Lawrence  
TOWN - Norfolk  
SWIS - 406289

2 0 1 6 T E N T A T I V E A S S E S S M E N T R O L L  
T A X A B L E SECTION OF THE ROLL - 1

PAGE 664  
VALUATION DATE-JUL 01, 2015  
TAXABLE STATUS DATE-MAR 01, 2016

TAX MAP NUMBER SEQUENCE  
UNIFORM PERCENT OF VALUE IS 082.00  
UNIFORM PERCENT OF VALUE IS 082.00

TAX MAP PARCEL NUMBER	PROPERTY LOCATION & CLASS	ASSESSMENT	EXEMPTION CODE-----	COUNTY-----	TOWN-----	SCHOOL
CURRENT OWNERS NAME	SCHOOL DISTRICT	LAND	TAX DESCRIPTION	TAXABLE VALUE		ACCOUNT NO.
CURRENT OWNERS ADDRESS	PARCEL SIZE/GRID COORD	TOTAL	SPECIAL DISTRICTS			
*****						
33.003-2-12.1	211 O'Brian Rd				33.003-2-12.1	*****
Sanborn Ronald	210 1 Family Res		Enhanced S 41834	0		1-102-12
Sanborn Donna	Norwood-Norfolk 406201	11,400	COUNTY TAXABLE VALUE	65,900		53,550
211 Obrian Rd	323X236X361X224	65,900	TOWN TAXABLE VALUE	65,900		
Norwood, NY 13668-3187	ACRES 1.80		SCHOOL TAXABLE VALUE	12,350		
	EAST-0345016 NRTH-1746307		FD028 Norfolk Fire Dist	65,900 TO M		
	DEED BOOK 964 PG-00723					
	FULL MARKET VALUE	80,366				
*****						
33.003-2-13.1	231 O'Brian Rd				33.003-2-13.1	*****
Sanborn Muriel T (LU)	240 Rural res		Enhanced S 41834	0		1-102- 7
231 Obrian Rd	Norwood-Norfolk 406201	17,100	COUNTY TAXABLE VALUE	43,200		43,200
Norwood, NY 13668-3187	24. Ar Rural Residence	43,200	TOWN TAXABLE VALUE	43,200		
	FRNT 357.00 DPTH		SCHOOL TAXABLE VALUE	0		
	ACRES 21.20		FD028 Norfolk Fire Dist	43,200 TO M		
	EAST-0344749 NRTH-1746893					
	DEED BOOK 2010 PG-16941					
	FULL MARKET VALUE	52,683				
*****						
33.003-2-13.2	221 O'Brian Rd				33.003-2-13.2	*****
Sanborn Amy L	270 Mfg housing		Basic Star 41854	0		24,600
221 Obrian Rd	Norwood-Norfolk 406201	7,000	COUNTY TAXABLE VALUE	98,800		
Norwood, NY 13668-3187	186'x224'x244'x214'x504'	98,800	TOWN TAXABLE VALUE	98,800		
	FRNT 186.00 DPTH		SCHOOL TAXABLE VALUE	74,200		
	ACRES 2.30		FD028 Norfolk Fire Dist	98,800 TO M		
	EAST-0345031 NRTH-1746624					
	DEED BOOK 2006 PG-21345					
	FULL MARKET VALUE	120,488				
*****						
33.003-2-14.2	Adams Rd				33.003-2-14.2	*****
Brothers Phillip (LU)	314 Rural vac<10		COUNTY TAXABLE VALUE	6,100		8-136-15.2
Brothers Lynn (LU)	Norwood-Norfolk 406201	6,100	TOWN TAXABLE VALUE	6,100		
120B Goldie Lane	Vacant Land	6,100	SCHOOL TAXABLE VALUE	6,100		
Madrid, NY 13660	FRNT 160.00 DPTH		FD028 Norfolk Fire Dist	6,100 TO M		
	ACRES 3.00					
	EAST-0343146 NRTH-1748013					
	DEED BOOK 2011 PG-14981					
	FULL MARKET VALUE	7,439				
*****						
33.003-2-15.2	472 Adams Rd				33.003-2-15.2	*****
Brothers Phillip (LU)	210 1 Family Res		COUNTY TAXABLE VALUE	101,400		1-102- 8.2
Brothers Lynn (LU)	Norwood-Norfolk 406201	11,400	TOWN TAXABLE VALUE	101,400		
120B Goldie Ln	400x415x402x292 Saw Mill	101,400	SCHOOL TAXABLE VALUE	101,400		
Madrid, NY 13660	FRNT 400.00 DPTH 354.00		FD028 Norfolk Fire Dist	101,400 TO M		
	EAST-0342825 NRTH-1748280					
	DEED BOOK 2011 PG-14981					
	FULL MARKET VALUE	123,659				
*****						

STATE OF NEW YORK  
 COUNTY - St Lawrence  
 TOWN - Norfolk  
 SWIS - 406289

2 0 1 6 T E N T A T I V E A S S E S S M E N T R O L L  
 T A X A B L E SECTION OF THE ROLL - 1

PAGE 665  
 VALUATION DATE-JUL 01, 2015  
 TAXABLE STATUS DATE-MAR 01, 2016

TAX MAP NUMBER SEQUENCE  
 UNIFORM PERCENT OF VALUE IS 082.00  
 UNIFORM PERCENT OF VALUE IS 082.00

TAX MAP PARCEL NUMBER	PROPERTY LOCATION & CLASS	ASSESSMENT	EXEMPTION CODE-----	COUNTY-----	TOWN-----	SCHOOL
CURRENT OWNERS NAME	SCHOOL DISTRICT	LAND	TAX DESCRIPTION	TAXABLE VALUE		
CURRENT OWNERS ADDRESS	PARCEL SIZE/GRID COORD	TOTAL	SPECIAL DISTRICTS	ACCOUNT NO.		
*****						
33.003-2-17	Porter Lynch Rd 322 Rural vac>10		COUNTY TAXABLE VALUE	10,600		
Colbert Robert D	Norwood-Norfolk 406201	10,600	TOWN TAXABLE VALUE	10,600		
Colbert Lisa E	FRNT 115.00 DPTH	10,600	SCHOOL TAXABLE VALUE	10,600		
232 Porter Lynch Rd	ACRES 26.70		FD028 Norfolk Fire Dist	10,600	TO	M
Norwood, NY 13668	EAST-0347462 NRTH-1745487					
	DEED BOOK 2005 PG-15997					
	FULL MARKET VALUE	12,927				
*****						
33.003-2-18	O'Brian Rd 322 Rural vac>10		COUNTY TAXABLE VALUE	9,400		
Lashomb David Allen	Norwood-Norfolk 406201	9,400	TOWN TAXABLE VALUE	9,400		
Lashomb Debra J	357x2112	9,400	SCHOOL TAXABLE VALUE	9,400		
220 County Route 48	ACRES 14.30		FD028 Norfolk Fire Dist	9,400	TO	M
Norwood, NY 13668	EAST-0348221 NRTH-1749933					
	DEED BOOK 1102 PG-250					
	FULL MARKET VALUE	11,463				
*****						
33.003-2-19	Porter Lynch Rd 322 Rural vac>10		COUNTY TAXABLE VALUE	12,900		
Proper Gary D	Norwood-Norfolk 406201	12,900	TOWN TAXABLE VALUE	12,900		
297 Porter Lynch Rd	ACRES 33.40	12,900	SCHOOL TAXABLE VALUE	12,900		
Norwood, NY 13668	EAST-0348174 NRTH-1746573		FD028 Norfolk Fire Dist	12,900	TO	M
	DEED BOOK 2005 PG-18717					
	FULL MARKET VALUE	15,732				
*****						
33.003-2-20	297 Porter Lynch Rd 210 1 Family Res		Enhanced S 41834	0		
Proper Gary D	Norwood-Norfolk 406201	8,500	COUNTY TAXABLE VALUE	103,000		
Proper Ruth O	Cape Cod 1989 W/2 Car	103,000	TOWN TAXABLE VALUE	103,000		
297 Porter Lynch Rd	Garage & Pool		SCHOOL TAXABLE VALUE	49,450		
Norwood, NY 13668	FRNT 209.00 DPTH 209.00		FD028 Norfolk Fire Dist	103,000	TO	M
	ACRES 1.00					
	EAST-0348396 NRTH-1745968					
	DEED BOOK 1032 PG-01138					
	FULL MARKET VALUE	125,610				
*****						

STATE OF NEW YORK  
 COUNTY - St Lawrence  
 TOWN - Norfolk  
 SWIS - 406289

2 0 1 6 T E N T A T I V E A S S E S S M E N T R O L L  
 T A X A B L E S E C T I O N O F T H E R O L L - 1  
 M A P S E C T I O N - 0 3 3  
 S U B - S E C T I O N - 0 0 3  
 U N I F O R M P E R C E N T O F V A L U E I S 0 8 2 . 0 0

PAGE 666  
 VALUATION DATE-JUL 01, 2015  
 TAXABLE STATUS DATE-MAR 01, 2016  
 RPS150/V04/L015  
 CURRENT DATE 4/26/2016

\*\*\* S P E C I A L D I S T R I C T S U M M A R Y \*\*\*

CODE	DISTRICT NAME	TOTAL PARCELS	EXTENSION TYPE	EXTENSION VALUE	AD VALOREM VALUE	EXEMPT AMOUNT	TAXABLE VALUE
AG002	Ag Dist #2	14	MOVTAX				
FD028	Norfolk Fire D	58	TOTAL M		2581,650	200	2581,450

\*\*\* S C H O O L D I S T R I C T S U M M A R Y \*\*\*

CODE	DISTRICT NAME	TOTAL PARCELS	ASSESSED LAND	ASSESSED TOTAL	EXEMPT AMOUNT	TOTAL TAXABLE	STAR AMOUNT	STAR TAXABLE
406201	Norwood-Norfolk	59	884,050	2585,650	12,240	2573,410	927,360	1646,050
	S U B - T O T A L	59	884,050	2585,650	12,240	2573,410	927,360	1646,050
	T O T A L	59	884,050	2585,650	12,240	2573,410	927,360	1646,050

\*\*\* S Y S T E M C O D E S S U M M A R Y \*\*\*

NO SYSTEM EXEMPTIONS AT THIS LEVEL

\*\*\* E X E M P T I O N S U M M A R Y \*\*\*

CODE	DESCRIPTION	TOTAL PARCELS	COUNTY	TOWN	SCHOOL
41122	VET WAR C	2	15,510		
41123	VET WAR T	2		13,050	
41132	VET COM C	1	16,400		
41133	VET COM T	1		12,300	
41802	Aged - Cou	1	15,050		
41803	Aged - Tow	1		12,040	
41804	Aged - Sch	1			12,040
41834	Enhanced S	11			486,960
41854	Basic Star	18			440,400
42100	Silo	2	200	200	200
	T O T A L	40	47,160	37,590	939,600

STATE OF NEW YORK  
COUNTY - St Lawrence  
TOWN - Norfolk  
SWIS - 406289

2 0 1 6 T E N T A T I V E A S S E S S M E N T R O L L  
T A X A B L E SECTION OF THE ROLL - 1  
M A P S E C T I O N - 033  
S U B - S E C T I O N - 003  
UNIFORM PERCENT OF VALUE IS 082.00

PAGE 667  
VALUATION DATE-JUL 01, 2015  
TAXABLE STATUS DATE-MAR 01, 2016  
RPS150/V04/L015  
CURRENT DATE 4/26/2016

\*\*\* G R A N D T O T A L S \*\*\*

ROLL SEC	DESCRIPTION	TOTAL PARCELS	ASSESSED LAND	ASSESSED TOTAL	TAXABLE COUNTY	TAXABLE TOWN	TAXABLE SCHOOL	STAR TAXABLE
1	TAXABLE	59	884,050	2585,650	2538,490	2548,060	2573,410	1646,050

STATE OF NEW YORK  
 COUNTY - St Lawrence  
 TOWN - Norfolk  
 SWIS - 406289

2 0 1 6 T E N T A T I V E A S S E S S M E N T R O L L  
 T A X A B L E SECTION OF THE ROLL - 1

PAGE 668  
 VALUATION DATE-JUL 01, 2015  
 TAXABLE STATUS DATE-MAR 01, 2016

TAX MAP NUMBER SEQUENCE  
 UNIFORM PERCENT OF VALUE IS 082.00  
 UNIFORM PERCENT OF VALUE IS 082.00

TAX MAP PARCEL NUMBER	PROPERTY LOCATION & CLASS	ASSESSMENT	EXEMPTION CODE-----	COUNTY-----	TOWN-----	SCHOOL
CURRENT OWNERS NAME	SCHOOL DISTRICT	LAND	TAX DESCRIPTION	TAXABLE VALUE		
CURRENT OWNERS ADDRESS	PARCEL SIZE/GRID COORD	TOTAL	SPECIAL DISTRICTS	ACCOUNT NO.		
*****						
33.004-1-1	Off O'Brian Rd 323 Vacant rural		COUNTY TAXABLE VALUE	7,300		1-120-11
Prentice Peter M	Brasher Falls 402001	7,300	TOWN TAXABLE VALUE	7,300		
Snider Mary A	Landlocked Vacant	7,300	SCHOOL TAXABLE VALUE	7,300		
521 Obrian Rd	ACRES 28.80		FD028 Norfolk Fire Dist	7,300	TO M	
Norwood, NY 13668-4103	EAST-0349937 NRTH-1750200					
	DEED BOOK 2004 PG-15341					
	FULL MARKET VALUE	8,902				
*****						
33.004-1-2	O'Brian Rd 323 Vacant rural		COUNTY TAXABLE VALUE	7,200		1- 36-10
Prentice Peter	Brasher Falls 402001	7,200	TOWN TAXABLE VALUE	7,200		
Snider Mary	Landlocked Vacant	7,200	SCHOOL TAXABLE VALUE	7,200		
521 Obrian Rd	ACRES 28.60		FD028 Norfolk Fire Dist	7,200	TO M	
Norwood, NY 13668-4103	EAST-0350337 NRTH-1750467					
	DEED BOOK 2001 PG-13357					
	FULL MARKET VALUE	8,780				
*****						
33.004-1-3.11	450 Porter Lynch Rd 114 Sheep farm	84 PCT OF VALUE USED FOR EXEMPTION PURPOSES	Aged - All 41800	0	22,260	1- 77- 1
Markham Sheila G	Brasher Falls 402001	26,600	Enhanced S 41834	0	0	22,260
450 Porter Lynch Rd	2 Barns	53,000	COUNTY TAXABLE VALUE	30,740	0	30,740
Norwood, NY 13668	43ar		TOWN TAXABLE VALUE	30,740		
	ACRES 36.40		SCHOOL TAXABLE VALUE	0		
	EAST-0351437 NRTH-1748638		AG002 Ag Dist #2	.00	MT	
	DEED BOOK 1066 PG-943		FD028 Norfolk Fire Dist	53,000	TO M	
	FULL MARKET VALUE	64,634				
*****						
33.004-1-4	396 Porter Lynch Rd 210 1 Family Res		COUNTY TAXABLE VALUE	65,400		1- 7-14
Arquette Gordon	Norwood-Norfolk 406201	12,000	TOWN TAXABLE VALUE	65,400		
Arquette Dorothy	ACRES 3.40	65,400	SCHOOL TAXABLE VALUE	65,400		
182 Highland Rd	EAST-0350631 NRTH-1747667		AG002 Ag Dist #2	.00	MT	
Massena, NY 13662-3281	DEED BOOK 860 PG-00231		FD028 Norfolk Fire Dist	65,400	TO M	
	FULL MARKET VALUE	79,756				
*****						
33.004-1-5.1	399 Porter Lynch Rd 270 Mfg housing		VET COM C 41132	0	15,775	1- 79-13
Miller Hugh Paul	Norwood-Norfolk 406201	8,500	VET COM T 41133	0	0	12,300
Miller Norma	660'ff	63,100	Enhanced S 41834	0	0	53,550
399 Porter Lynch Rd	ACRES 10.00		COUNTY TAXABLE VALUE	47,325		
Norwood, NY 13668	EAST-0350685 NRTH-1748360		TOWN TAXABLE VALUE	50,800		
	DEED BOOK 824 PG-00484		SCHOOL TAXABLE VALUE	9,550		
	FULL MARKET VALUE	76,951	AG002 Ag Dist #2	.00	MT	
			FD028 Norfolk Fire Dist	63,100	TO M	
*****						

STATE OF NEW YORK  
COUNTY - St Lawrence  
TOWN - Norfolk  
SWIS - 406289

2 0 1 6 T E N T A T I V E A S S E S S M E N T R O L L  
T A X A B L E SECTION OF THE ROLL - 1

PAGE 669  
VALUATION DATE-JUL 01, 2015  
TAXABLE STATUS DATE-MAR 01, 2016

TAX MAP NUMBER SEQUENCE  
UNIFORM PERCENT OF VALUE IS 082.00  
UNIFORM PERCENT OF VALUE IS 082.00

TAX MAP PARCEL NUMBER	PROPERTY LOCATION & CLASS	ASSESSMENT	EXEMPTION CODE	COUNTY	TOWN	SCHOOL
CURRENT OWNERS NAME	SCHOOL DISTRICT	LAND	TAX DESCRIPTION	TAXABLE VALUE		
CURRENT OWNERS ADDRESS	PARCEL SIZE/GRID COORD	TOTAL	SPECIAL DISTRICTS			ACCOUNT NO.
***** 33.004-1-5.2 *****						
347 Porter Lynch Rd						
33.004-1-5.2	112 Dairy farm		Enhanced S 41834	0	0	53,550
Babcock Juanita A (Trust)	Norwood-Norfolk 406201	35,800	Silo 42100	0	100	100
347 Porter Lynch Rd	Also 1999/6630	73,400	COUNTY TAXABLE VALUE			73,300
Norwood, NY 13668	37 Acres Wet		TOWN TAXABLE VALUE			73,300
	ACRES 147.40		SCHOOL TAXABLE VALUE			19,750
	EAST-0349509 NRTH-1748840		AG002 Ag Dist #2			.00 MT
	DEED BOOK 1118 PG-1019		FD028 Norfolk Fire Dist			73,300 TO M
	FULL MARKET VALUE	89,512	100 EX			
***** 33.004-1-6.1 *****						
320 Porter Lynch Rd						1- 25-15.1
33.004-1-6.1	311 Res vac land		COUNTY TAXABLE VALUE			11,800
Cota Francis R	Norwood-Norfolk 406201	11,800	TOWN TAXABLE VALUE			11,800
Cota Susan A	FRNT 216.00 DPTH	11,800	SCHOOL TAXABLE VALUE			11,800
310 Porter Lynch Rd	ACRES 2.80		AG002 Ag Dist #2			.00 MT
Norwood, NY 13668-3197	EAST-0349189 NRTH-1746467		FD028 Norfolk Fire Dist			11,800 TO M
	DEED BOOK 1053 PG-618					
	FULL MARKET VALUE	14,390				
***** 33.004-1-7 *****						
310 Porter Lynch Rd						1- 26- 1
33.004-1-7	270 Mfg housing		VET COM C 41132	0	13,750	0
Cota Francis	Norwood-Norfolk 406201	10,900	Basic Star 41854	0	0	24,600
Cota Susan	FRNT 260.00 DPTH 320.00	55,000	VET COM T 41133	0	0	12,300
310 Porter Lynch Rd	ACRES 1.60		COUNTY TAXABLE VALUE			41,250
Norwood, NY 13668	EAST-0349028 NRTH-1746360		TOWN TAXABLE VALUE			42,700
	DEED BOOK 869 PG-00989		SCHOOL TAXABLE VALUE			30,400
	FULL MARKET VALUE	67,073	AG002 Ag Dist #2			.00 MT
			FD028 Norfolk Fire Dist			55,000 TO M
***** 33.004-1-8.1 *****						
300 Porter Lynch Rd						1- 25-15.2
33.004-1-8.1	270 Mfg housing		Basic Star 41854	0	0	24,600
Tharrett Brian & Donna	Norwood-Norfolk 406201	7,700	COUNTY TAXABLE VALUE			46,400
Lipinski Jeremy	1996 Doublewide	46,400	TOWN TAXABLE VALUE			46,400
300 Porter Lynch Rd	FRNT 210.00 DPTH		SCHOOL TAXABLE VALUE			21,800
Norwood, NY 13668-3197	ACRES 1.10		AG002 Ag Dist #2			.00 MT
	EAST-0348890 NRTH-1746175		FD028 Norfolk Fire Dist			46,400 TO M
	DEED BOOK 2014 PG-17583					
	FULL MARKET VALUE	56,585				
***** 33.004-1-10.11 *****						
296 Porter Lynch Rd						1- 26- 2
33.004-1-10.11	270 Mfg housing		Basic Star 41854	0	0	24,600
Huto Keri A	Norwood-Norfolk 406201	8,200	COUNTY TAXABLE VALUE			33,200
296 Porter Lynch Rd	Also 1051/260	33,200	TOWN TAXABLE VALUE			33,200
Norwood, NY 13668	180x320x180x250		SCHOOL TAXABLE VALUE			8,600
	FRNT 180.00 DPTH 265.00		AG002 Ag Dist #2			.00 MT
	ACRES 1.10		FD028 Norfolk Fire Dist			33,200 TO M
	EAST-0348752 NRTH-1746047					
	DEED BOOK 2012 PG-11393					
	FULL MARKET VALUE	40,488				
*****						



STATE OF NEW YORK  
COUNTY - St Lawrence  
TOWN - Norfolk  
SWIS - 406289

2 0 1 6 T E N T A T I V E A S S E S S M E N T R O L L  
T A X A B L E SECTION OF THE ROLL - 1

PAGE 670  
VALUATION DATE-JUL 01, 2015  
TAXABLE STATUS DATE-MAR 01, 2016

TAX MAP NUMBER SEQUENCE  
UNIFORM PERCENT OF VALUE IS 082.00  
UNIFORM PERCENT OF VALUE IS 082.00

TAX MAP PARCEL NUMBER	PROPERTY LOCATION & CLASS	ASSESSMENT	EXEMPTION CODE	COUNTY	TOWN	SCHOOL
CURRENT OWNERS NAME	SCHOOL DISTRICT	LAND	TAX DESCRIPTION	TAXABLE VALUE		
CURRENT OWNERS ADDRESS	PARCEL SIZE/GRID COORD	TOTAL	SPECIAL DISTRICTS	ACCOUNT NO.		
***** 33.004-1-10.12 *****						
33.004-1-10.12	290 Porter Lynch Rd					
Robinson Irving F	270 Mfg housing		Basic Star 41854	0	0	24,600
290 Porter Lynch Rd	Norwood-Norfolk 406201	9,300	VET COM T 41133	0	0	12,300
Norwood, NY 13668	450x250x450	87,000	VET COM C 41132	0	16,400	0
	FRNT 450.00 DPTH		COUNTY TAXABLE VALUE		70,600	
	ACRES 1.30 BANK8888869		TOWN TAXABLE VALUE		74,700	
	EAST-0348610 NRTH-1745936		SCHOOL TAXABLE VALUE		62,400	
	DEED BOOK 2010 PG-403		AG002 Ag Dist #2		.00 MT	
	FULL MARKET VALUE	106,098	FD028 Norfolk Fire Dist		87,000 TO M	
***** 33.004-1-14 *****						
33.004-1-14	Off O'Brian Rd					
Lashomb David A	323 Vacant rural		COUNTY TAXABLE VALUE		5,200	
Lashomb Debra	Norwood-Norfolk 406201	5,200	TOWN TAXABLE VALUE		5,200	
220 County Route 48	ACRES 31.20	5,200	SCHOOL TAXABLE VALUE		5,200	
Norwood, NY 13668	EAST-0348728 NRTH-1749766		FD028 Norfolk Fire Dist		5,200 TO M	
	DEED BOOK 1999 PG-23421					
	FULL MARKET VALUE	6,341				
*****						

STATE OF NEW YORK  
 COUNTY - St Lawrence  
 TOWN - Norfolk  
 SWIS - 406289

2 0 1 6 T E N T A T I V E A S S E S S M E N T R O L L  
 T A X A B L E S E C T I O N O F T H E R O L L - 1  
 M A P S E C T I O N - 0 3 3  
 S U B - S E C T I O N - 0 0 4  
 U N I F O R M P E R C E N T O F V A L U E I S 0 8 2 . 0 0

PAGE 671  
 VALUATION DATE-JUL 01, 2015  
 TAXABLE STATUS DATE-MAR 01, 2016  
 RPS150/V04/L015  
 CURRENT DATE 4/26/2016

\*\*\* S P E C I A L D I S T R I C T S U M M A R Y \*\*\*

CODE	DISTRICT NAME	TOTAL PARCELS	EXTENSION TYPE	EXTENSION VALUE	AD VALOREM VALUE	EXEMPT AMOUNT	TAXABLE VALUE
AG002	Ag Dist #2		9 MOVTAX				
FD028	Norfolk Fire D	12	TOTAL M		508,000	100	507,900

\*\*\* S C H O O L D I S T R I C T S U M M A R Y \*\*\*

CODE	DISTRICT NAME	TOTAL PARCELS	ASSESSED LAND	ASSESSED TOTAL	EXEMPT AMOUNT	TOTAL TAXABLE	STAR AMOUNT	STAR TAXABLE
402001	Brasher Falls	3	41,100	67,500	22,260	45,240	30,740	14,500
406201	Norwood-Norfolk	9	109,400	440,500	100	440,400	205,500	234,900
	S U B - T O T A L	12	150,500	508,000	22,360	485,640	236,240	249,400
	T O T A L	12	150,500	508,000	22,360	485,640	236,240	249,400

\*\*\* S Y S T E M C O D E S S U M M A R Y \*\*\*

NO SYSTEM EXEMPTIONS AT THIS LEVEL

\*\*\* E X E M P T I O N S U M M A R Y \*\*\*

CODE	DESCRIPTION	TOTAL PARCELS	COUNTY	TOWN	SCHOOL
41132	VET COM C	3	45,925		
41133	VET COM T	3		36,900	
41800	Aged - All	1	22,260	22,260	22,260
41834	Enhanced S	3			137,840
41854	Basic Star	4			98,400
42100	Silo	1	100	100	100
	T O T A L	15	68,285	59,260	258,600

STATE OF NEW YORK  
COUNTY - St Lawrence  
TOWN - Norfolk  
SWIS - 406289

2 0 1 6 T E N T A T I V E A S S E S S M E N T R O L L  
T A X A B L E SECTION OF THE ROLL - 1  
M A P S E C T I O N - 033  
S U B - S E C T I O N - 004  
UNIFORM PERCENT OF VALUE IS 082.00

PAGE 672  
VALUATION DATE-JUL 01, 2015  
TAXABLE STATUS DATE-MAR 01, 2016  
RPS150/V04/L015  
CURRENT DATE 4/26/2016

\*\*\* G R A N D T O T A L S \*\*\*

ROLL SEC	DESCRIPTION	TOTAL PARCELS	ASSESSED LAND	ASSESSED TOTAL	TAXABLE COUNTY	TAXABLE TOWN	TAXABLE SCHOOL	STAR TAXABLE
1	TAXABLE	12	150,500	508,000	439,715	448,740	485,640	249,400

STATE OF NEW YORK  
COUNTY - St Lawrence  
TOWN - Norfolk  
SWIS - 406289

2 0 1 6 T E N T A T I V E A S S E S S M E N T R O L L

T A X A B L E SECTION OF THE ROLL - 1

VALUATION DATE-JUL 01, 2015  
TAXABLE STATUS DATE-MAR 01, 2016

TAX MAP NUMBER SEQUENCE  
UNIFORM PERCENT OF VALUE IS 082.00  
UNIFORM PERCENT OF VALUE IS 082.00

TAX MAP PARCEL NUMBER	PROPERTY LOCATION & CLASS	ASSESSMENT	EXEMPTION CODE	COUNTY	TOWN	SCHOOL
CURRENT OWNERS NAME	SCHOOL DISTRICT	LAND	TAX DESCRIPTION	TAXABLE VALUE		
CURRENT OWNERS ADDRESS	PARCEL SIZE/GRID COORD	TOTAL	SPECIAL DISTRICTS			ACCOUNT NO.
*****						
42.002-1-1.1	1830 Sober St			42.002-1-1.1		*****
Dufore Daniel A	312 Vac w/imprv		COUNTY TAXABLE VALUE	20,000		1- 13- 1
Dufore Lynne	Norwood-Norfolk 406201	10,750	TOWN TAXABLE VALUE	20,000		
1828 Sober St	ACRES 25.50	20,000	SCHOOL TAXABLE VALUE	20,000		
Norfolk, NY 13667	EAST-0327019 NRTH-1743262		AG002 Ag Dist #2	.00 MT		
	DEED BOOK 1044 PG-915		FD028 Norfolk Fire Dist	20,000 TO M		
	FULL MARKET VALUE	24,390				
*****						
42.002-1-1.2	1828 Sober St			42.002-1-1.2		*****
Dufore Daniel A	210 1 Family Res		Basic Star 41854	0	0	24,600
Dufore Lynne M	Norwood-Norfolk 406201	13,500	COUNTY TAXABLE VALUE	105,000		
1828 Sober St	FRNT 300.00 DPTH 500.00	105,000	TOWN TAXABLE VALUE	105,000		
Norfolk, NY 13667	ACRES 3.40		SCHOOL TAXABLE VALUE	80,400		
	EAST-0326543 NRTH-1743488		AG002 Ag Dist #2	.00 MT		
	DEED BOOK 2000 PG-17205		FD028 Norfolk Fire Dist	105,000 TO M		
	FULL MARKET VALUE	128,049				
*****						
42.002-1-1.3	1798 Sober St			42.002-1-1.3		*****
Howard Michael W	210 1 Family Res		Basic Star 41854	0	0	24,600
Howard Stephanie A	Norwood-Norfolk 406201	15,900	COUNTY TAXABLE VALUE	100,000		
1798 Sober St	260'x999'x260'wfx955'	100,000	TOWN TAXABLE VALUE	100,000		
Norfolk, NY 13667	FRNT 260.00 DPTH 955.00		SCHOOL TAXABLE VALUE	75,400		
	ACRES 5.20 BANK8888111		AG002 Ag Dist #2	.00 MT		
	EAST-0326498 NRTH-1742836		FD028 Norfolk Fire Dist	100,000 TO M		
	DEED BOOK 2013 PG-4375					
	FULL MARKET VALUE	121,951				
*****						
42.002-1-2.2	1790 Sober St			42.002-1-2.2		*****
Wagstaff Randolph J Jr	210 1 Family Res		Basic Star 41854	0	0	24,600
Wagstaff Christina	Norwood-Norfolk 406201	9,300	COUNTY TAXABLE VALUE	102,700		
1790 Sober St	Ranch	102,700	TOWN TAXABLE VALUE	102,700		
Norfolk, NY 13667	200x922x226wfx841		SCHOOL TAXABLE VALUE	78,100		
	ACRES 4.00 BANK8888830		FD028 Norfolk Fire Dist	102,700 TO M		
	EAST-0326364 NRTH-1742680					
	DEED BOOK 2002 PG-5589					
	FULL MARKET VALUE	125,244				
*****						
42.002-1-2.11	Sober			42.002-1-2.11		*****
Wagstaff Charles H	314 Rural vac<10		COUNTY TAXABLE VALUE	10,600		
Wagstaff Ronda	Norwood-Norfolk 406201	10,600	TOWN TAXABLE VALUE	10,600		
1759 Sober St	594'wf	10,600	SCHOOL TAXABLE VALUE	10,600		
Norfolk, NY 13667	FRNT 440.00 DPTH		FD028 Norfolk Fire Dist	10,600 TO M		
	ACRES 5.20					
	EAST-0326255 NRTH-1742234					
	DEED BOOK 2010 PG-15815					
	FULL MARKET VALUE	12,927				
*****						

STATE OF NEW YORK  
COUNTY - St Lawrence  
TOWN - Norfolk  
SWIS - 406289

2 0 1 6 T E N T A T I V E A S S E S S M E N T R O L L  
T A X A B L E SECTION OF THE ROLL - 1

PAGE 674  
VALUATION DATE-JUL 01, 2015  
TAXABLE STATUS DATE-MAR 01, 2016

TAX MAP NUMBER SEQUENCE  
UNIFORM PERCENT OF VALUE IS 082.00  
UNIFORM PERCENT OF VALUE IS 082.00

TAX MAP PARCEL NUMBER	PROPERTY LOCATION & CLASS	ASSESSMENT	EXEMPTION CODE-----	COUNTY-----	TOWN-----	SCHOOL
CURRENT OWNERS NAME	SCHOOL DISTRICT	LAND	TAX DESCRIPTION	TAXABLE VALUE		
CURRENT OWNERS ADDRESS	PARCEL SIZE/GRID COORD	TOTAL	SPECIAL DISTRICTS			ACCOUNT NO.
*****						
42.002-1-2.12	Sober St			42.002-1-2.12		*****
Wagstaff Randolph J	314 Rural vac<10		COUNTY TAXABLE VALUE	3,000		
Wagstaff Christina M	Norwood-Norfolk 406201	3,000	TOWN TAXABLE VALUE	3,000		
1790 Sober St	FRNT 100.00 DPTH 791.00	3,000	SCHOOL TAXABLE VALUE	3,000		
Norfolk, NY 13667	ACRES 2.60		FD028 Norfolk Fire Dist	3,000 TO M		
	EAST-0326374 NRTH-1742482					
	DEED BOOK 2011 PG-18287					
	FULL MARKET VALUE	3,659				
*****						
42.002-1-3	1760 Sober St			42.002-1-3		*****
Wagstaff Charles H	210 1 Family Res		COUNTY TAXABLE VALUE	27,900		1-125- 7
Wagstaff Ronda	Norwood-Norfolk 406201	8,600	TOWN TAXABLE VALUE	27,900		
1759 Sober St	1.00 Ar Cottage	27,900	SCHOOL TAXABLE VALUE	27,900		
Norfolk, NY 13667	FRNT 582.00 DPTH		FD028 Norfolk Fire Dist	27,900 TO M		
	ACRES 7.70					
	EAST-0326017 NRTH-1741773					
	DEED BOOK 2010 PG-15813					
	FULL MARKET VALUE	34,024				
*****						
42.002-1-4	1720 Sober St			42.002-1-4		*****
Medve Richard A	210 1 Family Res		Basic Star 41854	0		1-125- 5
1720 Sober St	Norwood-Norfolk 406201	15,000	COUNTY TAXABLE VALUE	140,700		24,600
Norfolk, NY 13667	7 Ar Raised Ranch	140,700	TOWN TAXABLE VALUE	140,700		
	FRNT 900.00 DPTH		SCHOOL TAXABLE VALUE	116,100		
	ACRES 7.60 BANK8888111		FD028 Norfolk Fire Dist	140,700 TO M		
	EAST-0325723 NRTH-1741187					
	DEED BOOK 2014 PG-14420					
	FULL MARKET VALUE	171,585				
*****						
42.002-1-5.1	Sober St			42.002-1-5.1		*****
Medve Richard A	322 Rural vac>10		COUNTY TAXABLE VALUE	3,000		1-125- 4
1720 Sober Street	Norwood-Norfolk 406201	3,000	TOWN TAXABLE VALUE	3,000		
Norfolk, NY 13667	760'x194'x821'WF	3,000	SCHOOL TAXABLE VALUE	3,000		
	FRNT 821.00 DPTH 97.00		AG002 Ag Dist #2	.00 MT		
	ACRES 1.30 BANK8888111		FD028 Norfolk Fire Dist	3,000 TO M		
	EAST-0325347 NRTH-1740845					
	DEED BOOK 2014 PG-14420					
	FULL MARKET VALUE	3,659				
*****						
42.002-1-5.2	Off Sober St			42.002-1-5.2		*****
Wagstaff Charles H	314 Rural vac<10		COUNTY TAXABLE VALUE	2,000		
Wagstaff Ronda L	Norwood-Norfolk 406201	2,000	TOWN TAXABLE VALUE	2,000		
1759 Sober St	636'x342'x834'	2,000	SCHOOL TAXABLE VALUE	2,000		
Norfolk, NY 13667	FRNT 636.00 DPTH		AG002 Ag Dist #2	.00 MT		
	ACRES 2.20		FD028 Norfolk Fire Dist	2,000 TO M		
	EAST-0324082 NRTH-1741812					
	DEED BOOK 2013 PG-10479					
	FULL MARKET VALUE	2,439				
*****						

STATE OF NEW YORK  
COUNTY - St Lawrence  
TOWN - Norfolk  
SWIS - 406289

2 0 1 6 T E N T A T I V E A S S E S S M E N T R O L L  
T A X A B L E SECTION OF THE ROLL - 1

PAGE 675  
VALUATION DATE-JUL 01, 2015  
TAXABLE STATUS DATE-MAR 01, 2016

TAX MAP NUMBER SEQUENCE  
UNIFORM PERCENT OF VALUE IS 082.00  
UNIFORM PERCENT OF VALUE IS 082.00

TAX MAP PARCEL NUMBER	PROPERTY LOCATION & CLASS	ASSESSMENT	EXEMPTION CODE	COUNTY	TOWN	SCHOOL
CURRENT OWNERS NAME	SCHOOL DISTRICT	LAND	TAX DESCRIPTION	TAXABLE VALUE		
CURRENT OWNERS ADDRESS	PARCEL SIZE/GRID COORD	TOTAL	SPECIAL DISTRICTS			ACCOUNT NO.
*****						
42.002-1-5.3	1681,1719, 1737 Sober St			42.002-1-5.3		
Graber David & Margaret	240 Rural res		Basic Star 41854	0	0	24,600
Graber Peter, Emma & Etal	Norwood-Norfolk 406201	20,000	COUNTY TAXABLE VALUE	50,000		
1719 Sober St	FRNT 1610.00 DPTH	50,000	TOWN TAXABLE VALUE	50,000		
Norfolk, NY 13667	ACRES 29.90		SCHOOL TAXABLE VALUE	25,400		
	EAST-0324922 NRTH-1741103		AG002 Ag Dist #2	.00 MT		
	DEED BOOK 2013 PG-11816		FD028 Norfolk Fire Dist	50,000 TO M		
	FULL MARKET VALUE	60,976				
*****						
42.002-1-6	1749 Sober St			42.002-1-6		1-120-15
Wagstaff Rose (LU)	210 1 Family Res		Enhanced S 41834	0	0	53,550
1749 Sober St	Norwood-Norfolk 406201	11,900	COUNTY TAXABLE VALUE	60,700		
Norfolk, NY 13667	ACRES 3.00	60,700	TOWN TAXABLE VALUE	60,700		
	EAST-0325322 NRTH-1741693		SCHOOL TAXABLE VALUE	7,150		
	DEED BOOK 2010 PG-15814		FD028 Norfolk Fire Dist	60,700 TO M		
	FULL MARKET VALUE	74,024				
*****						
42.002-1-7	1759 Sober St			42.002-1-7		1-131- 2.1
Wagstaff Charles H	240 Rural res		Basic Star 41854	0	0	24,600
Wagstaff Ronda L	Norwood-Norfolk 406201	40,600	COUNTY TAXABLE VALUE	70,600		
1759 Sober St	Old Style	70,600	TOWN TAXABLE VALUE	70,600		
Norfolk, NY 13667	ACRES 140.60		SCHOOL TAXABLE VALUE	46,000		
	EAST-0324841 NRTH-1742973		AG002 Ag Dist #2	.00 MT		
	DEED BOOK 1063 PG-447		FD028 Norfolk Fire Dist	70,600 TO M		
	FULL MARKET VALUE	86,098				
*****						
42.002-2-1./1	7971 SH 56			42.002-2-1./1		1- 10- 3
Barrett Paving Materials Inc	720 Mine/quarry		COUNTY TAXABLE VALUE	481,000		
3 Becker Farm Rd Ste 301	Norwood-Norfolk 406201	0	TOWN TAXABLE VALUE	481,000		
Roseland, NJ 07068-1726	Plant, Equipment, Office,	481,000	SCHOOL TAXABLE VALUE	481,000		
	Garage, Wash House		FD028 Norfolk Fire Dist	481,000 TO M		
	Mine & Quarry					
	DEED BOOK 946 PG-01055					
	FULL MARKET VALUE	586,585				
*****						
42.002-2-2	SH 56			42.002-2-2		1- 10- 6
Barrett Paving Materials Inc	720 Mine/quarry		COUNTY TAXABLE VALUE	156,000		
3 Becker Farm Rd Ste 301	Norwood-Norfolk 406201	156,000	TOWN TAXABLE VALUE	156,000		
Roseland, NJ 07068-1726	Barrett Railroad	156,000	SCHOOL TAXABLE VALUE	156,000		
	Wing River		FD028 Norfolk Fire Dist	156,000 TO M		
	Mine & Quarry					
	ACRES 156.10					
	EAST-0328474 NRTH-1741907					
	DEED BOOK 946 PG-01055					
	FULL MARKET VALUE	190,244				
*****						

STATE OF NEW YORK  
COUNTY - St Lawrence  
TOWN - Norfolk  
SWIS - 406289

2 0 1 6 T E N T A T I V E A S S E S S M E N T R O L L  
T A X A B L E SECTION OF THE ROLL - 1

PAGE 676  
VALUATION DATE-JUL 01, 2015  
TAXABLE STATUS DATE-MAR 01, 2016

TAX MAP NUMBER SEQUENCE  
UNIFORM PERCENT OF VALUE IS 082.00  
UNIFORM PERCENT OF VALUE IS 082.00

TAX MAP PARCEL NUMBER	PROPERTY LOCATION & CLASS	ASSESSMENT	EXEMPTION CODE	COUNTY	TOWN	SCHOOL
CURRENT OWNERS NAME	SCHOOL DISTRICT	LAND	TAX DESCRIPTION	TAXABLE VALUE		
CURRENT OWNERS ADDRESS	PARCEL SIZE/GRID COORD	TOTAL	SPECIAL DISTRICTS	ACCOUNT NO.		
*****						
42.002-2-2./1	7972 SH 56			42.002-2-2./1		*****
Barrett Paving Materials Inc	447 Truck termnl		COUNTY TAXABLE VALUE			1-102- 1
3 Becker Farm Rd Ste 301	Norwood-Norfolk 406201	0	TOWN TAXABLE VALUE			
Roseland, NJ 07068-1726	Trucking Terminal	20,000	SCHOOL TAXABLE VALUE			
	Steel Bldg Leased Land		FD028 Norfolk Fire Dist		20,000 TO M	
	FULL MARKET VALUE	24,390				
*****						
42.002-2-3.21	7825 SH 56			42.002-2-3.21		*****
Wing Family Trust	240 Rural res		VET DIS C 41142	0	15,600	0
7825 State Highway 56	Norwood-Norfolk 406201	28,900	VET COM T 41133	0	0	12,300
Norwood, NY 13668	Waterfront	156,000	VET COM C 41132	0	16,400	0
	Ranch & Barn		Basic Star 41854	0	0	0
	FRNT 420.00 DPTH		VET DIS T 41143	0	0	15,600
	ACRES 108.90		COUNTY TAXABLE VALUE		124,000	
	EAST-0327994 NRTH-1739827		TOWN TAXABLE VALUE		128,100	
	DEED BOOK 2009 PG-13187		SCHOOL TAXABLE VALUE		131,400	
	FULL MARKET VALUE	190,244	FD028 Norfolk Fire Dist		156,000 TO M	
*****						
42.002-2-3.121	SH 56			42.002-2-3.121		*****
Fockler Living Trust	312 Vac w/imprv		COUNTY TAXABLE VALUE		14,100	
M&M Fockler/STL	Norwood-Norfolk 406201	9,100	TOWN TAXABLE VALUE		14,100	
3277 State Highway 310	FRNT 374.00 DPTH	14,100	SCHOOL TAXABLE VALUE		14,100	
Norfolk, NY 13667	ACRES 1.80		FD028 Norfolk Fire Dist		14,100 TO M	
	EAST-0329289 NRTH-1741076					
	DEED BOOK 2011 PG-12433					
	FULL MARKET VALUE	17,195				
*****						
42.002-2-3.122	7853 SH 56			42.002-2-3.122		*****
LaPage Wayne A Jr	210 1 Family Res		Enhanced S 41834	0	0	0
PO Box 394	Norwood-Norfolk 406201	8,700	COUNTY TAXABLE VALUE		39,000	39,000
Norfolk, NY 13667	FRNT 260.00 DPTH 200.00	39,000	TOWN TAXABLE VALUE		39,000	
	ACRES 1.20 BANK8888830		SCHOOL TAXABLE VALUE		0	
	EAST-0329353 NRTH-1740836		FD028 Norfolk Fire Dist		39,000 TO M	
	DEED BOOK 2013 PG-19025					
	FULL MARKET VALUE	47,561				
*****						
42.002-2-4	7841 SH 56			42.002-2-4		*****
Fiacco Robert J	210 1 Family Res		Basic Star 41854	0	0	0
PO Box 22	Norwood-Norfolk 406201	7,900	COUNTY TAXABLE VALUE		32,000	24,600
Norwood, NY 13668-0022	Old Style	32,000	TOWN TAXABLE VALUE		32,000	
	178'x156'x184'x174'		SCHOOL TAXABLE VALUE		7,400	
	FRNT 176.00 DPTH 165.00		FD028 Norfolk Fire Dist		32,000 TO M	
	EAST-0329356 NRTH-1740600					
	DEED BOOK 2012 PG-18307					
	FULL MARKET VALUE	39,024				
*****						

STATE OF NEW YORK  
COUNTY - St Lawrence  
TOWN - Norfolk  
SWIS - 406289

2 0 1 6 T E N T A T I V E A S S E S S M E N T R O L L  
T A X A B L E SECTION OF THE ROLL - 1

PAGE 677  
VALUATION DATE-JUL 01, 2015  
TAXABLE STATUS DATE-MAR 01, 2016

TAX MAP NUMBER SEQUENCE  
UNIFORM PERCENT OF VALUE IS 082.00  
UNIFORM PERCENT OF VALUE IS 082.00

TAX MAP PARCEL NUMBER	PROPERTY LOCATION & CLASS	ASSESSMENT	EXEMPTION CODE	COUNTY	TOWN	SCHOOL
CURRENT OWNERS NAME	SCHOOL DISTRICT	LAND	TAX DESCRIPTION	TAXABLE VALUE		
CURRENT OWNERS ADDRESS	PARCEL SIZE/GRID COORD	TOTAL	SPECIAL DISTRICTS	ACCOUNT NO.		
*****						
42.002-2-5.1	SH 56			42.002-2-5.1		1-116- 9.1
42.002-2-5.1	322 Rural vac>10		COUNTY TAXABLE VALUE	7,700		
Graber Jacob S	Norwood-Norfolk 406201	7,700	TOWN TAXABLE VALUE	7,700		
Graber Amanda J	21.06ac Vacant Land	7,700	SCHOOL TAXABLE VALUE	7,700		
7789 State Highway 56	FRNT 515.00 DPTH		FD028 Norfolk Fire Dist	7,700 TO M		
Norwood, NY 13668	ACRES 21.90					
	EAST-0328608 NRTH-1739213					
	DEED BOOK 2004 PG-19948					
	FULL MARKET VALUE	9,390				
*****						
42.002-2-5.21	7789 SH 56			42.002-2-5.21		1-116-9.2
42.002-2-5.21	240 Rural res		Basic Star 41854	0	0	24,600
Graber Jacob S	Norwood-Norfolk 406201	20,500	COUNTY TAXABLE VALUE	129,800		
Graber Amanda J	Frft 1402'	129,800	TOWN TAXABLE VALUE	129,800		
7789 State Highway 56	FRNT 1402.00 DPTH		SCHOOL TAXABLE VALUE	105,200		
Norwood, NY 13668	ACRES 39.60		FD028 Norfolk Fire Dist	129,800 TO M		
	EAST-0328742 NRTH-1738440					
	DEED BOOK 2004 PG-19953					
	FULL MARKET VALUE	158,293				
*****						
42.002-2-6	114 Yaleville Rd			42.002-2-6		1- 73-11
42.002-2-6	240 Rural res		Basic Star 41854	0	0	24,600
McClure Kern	Norwood-Norfolk 406201	15,900	COUNTY TAXABLE VALUE	65,200		
114 Yaleville Rd	Ranch	65,200	TOWN TAXABLE VALUE	65,200		
Norwood, NY 13668	FRNT 750.00 DPTH		SCHOOL TAXABLE VALUE	40,600		
	ACRES 10.30		FD028 Norfolk Fire Dist	65,200 TO M		
	EAST-0327219 NRTH-1738307					
	DEED BOOK 1006 PG-00579					
	FULL MARKET VALUE	79,512				
*****						
42.002-2-11	Sober St			42.002-2-11		1-114-10
42.002-2-11	311 Res vac land		COUNTY TAXABLE VALUE	8,000		
Szabo David A	Norwood-Norfolk 406201	8,000	TOWN TAXABLE VALUE	8,000		
1578 River Rd	20. Ar Vacant Agri Land	8,000	SCHOOL TAXABLE VALUE	8,000		
Norwood, NY 13668	FRNT 3000.00 DPTH		AG002 Ag Dist #2	.00 MT		
	ACRES 22.80		FD028 Norfolk Fire Dist	8,000 TO M		
	EAST-0327780 NRTH-1736973					
	DEED BOOK 1100 PG-496					
	FULL MARKET VALUE	9,756				
*****						
42.002-2-12	77 Yaleville Rd			42.002-2-12		1- 74- 4.2
42.002-2-12	210 1 Family Res		Basic Star 41854	0	0	24,600
Stickney Ronald F	Norwood-Norfolk 406201	7,700	COUNTY TAXABLE VALUE	90,000		
Stickney Terry A	190x167x204x126	90,000	TOWN TAXABLE VALUE	90,000		
77 Yaleville Rd	FRNT 190.00 DPTH		SCHOOL TAXABLE VALUE	65,400		
Norwood, NY 13668	ACRES 0.75 BANK8888830		FD028 Norfolk Fire Dist	90,000 TO M		
	EAST-0327197 NRTH-1737957					
	DEED BOOK 2008 PG-2493					
	FULL MARKET VALUE	109,756				
*****						



STATE OF NEW YORK  
 COUNTY - St Lawrence  
 TOWN - Norfolk  
 SWIS - 406289

2 0 1 6 T E N T A T I V E A S S E S S M E N T R O L L  
 T A X A B L E SECTION OF THE ROLL - 1

PAGE 678  
 VALUATION DATE-JUL 01, 2015  
 TAXABLE STATUS DATE-MAR 01, 2016

TAX MAP NUMBER SEQUENCE  
 UNIFORM PERCENT OF VALUE IS 082.00  
 UNIFORM PERCENT OF VALUE IS 082.00

TAX MAP PARCEL NUMBER	PROPERTY LOCATION & CLASS	ASSESSMENT	EXEMPTION CODE-----	COUNTY-----	TOWN-----	SCHOOL
CURRENT OWNERS NAME	SCHOOL DISTRICT	LAND	TAX DESCRIPTION	TAXABLE VALUE		ACCOUNT NO.
CURRENT OWNERS ADDRESS	PARCEL SIZE/GRID COORD	TOTAL	SPECIAL DISTRICTS			
*****						
42.002-2-13	Yaleville Rd			42.002-2-13		*****
Stickney Ronald F	314 Rural vac<10		COUNTY TAXABLE VALUE	5,300		1- 74- 4.3
Stickney Terry A	Norwood-Norfolk 406201	5,300	TOWN TAXABLE VALUE	5,300		
77 Yaleville Rd	FRNT 150.00 DPTH	5,300	SCHOOL TAXABLE VALUE	5,300		
Norwood, NY 13668	ACRES 0.76 BANK8888830		FD028 Norfolk Fire Dist	5,300 TO M		
	EAST-0327351 NRTH-1737923					
	DEED BOOK 2008 PG-2493					
	FULL MARKET VALUE	6,463				
*****						
42.002-2-14	SH 56			42.002-2-14		*****
Fetterly Robert	312 Vac w/imprv		COUNTY TAXABLE VALUE	9,700		1- 32-10
Fetterly Patricia	Norwood-Norfolk 406201	5,300	TOWN TAXABLE VALUE	9,700		
7739 State Highway 56	197'x168'x253'	9,700	SCHOOL TAXABLE VALUE	9,700		
Norwood, NY 13668	FRNT 197.00 DPTH 168.00		FD028 Norfolk Fire Dist	9,700 TO M		
	ACRES 0.71					
	EAST-0329408 NRTH-1738017					
	DEED BOOK 998 PG-00176					
	FULL MARKET VALUE	11,829				
*****						
42.002-2-15	7739 SH 56			42.002-2-15		*****
Fetterly Robert	210 1 Family Res		Enhanced S 41834	0		1- 44- 5
Fetterly Patricia	Norwood-Norfolk 406201	4,400	COUNTY TAXABLE VALUE	38,400		38,400
7739 State Highway 56	67'x163'x67'x168'	38,400	TOWN TAXABLE VALUE	38,400		
Norwood, NY 13668	FRNT 67.00 DPTH 165.00		SCHOOL TAXABLE VALUE	0		
	ACRES 0.26		FD028 Norfolk Fire Dist	38,400 TO M		
	EAST-0329354 NRTH-1737950					
	DEED BOOK 1001 PG-01062					
	FULL MARKET VALUE	46,829				
*****						
42.002-3-1.11	3473,3475 CR 47			42.002-3-1.11		*****
Margittay John	210 1 Family Res		Silo 42100	0	300	1- 73- 9
Margittay Francis	Norwood-Norfolk 406201	8,100	COUNTY TAXABLE VALUE	76,200	300	300
3473 County Route 47	ACRES 9.00	76,500	TOWN TAXABLE VALUE	76,200		
Norwood, NY 13668	EAST-0335447 NRTH-1743640		SCHOOL TAXABLE VALUE	76,200		
	DEED BOOK 1075 PG-194		AG002 Ag Dist #2	.00 MT		
	FULL MARKET VALUE	93,293	FD028 Norfolk Fire Dist	76,200 TO M		
			300 EX			
*****						
42.002-3-1.122	419 Regan Rd			42.002-3-1.122		*****
Margittay John P Jr	210 1 Family Res		Basic Star 41854	0	0	0 24,600
Margittay Ann L	Norwood-Norfolk 406201	6,400	COUNTY TAXABLE VALUE	82,500		
419 Regan Rd	100x200x187x187x250	82,500	TOWN TAXABLE VALUE	82,500		
Norwood, NY 13668	FRNT 100.00 DPTH		SCHOOL TAXABLE VALUE	57,900		
	ACRES 1.50		AG002 Ag Dist #2	.00 MT		
	EAST-0334912 NRTH-1740893		FD028 Norfolk Fire Dist	82,500 TO M		
	DEED BOOK 1091 PG-850					
	FULL MARKET VALUE	100,610				
*****						

STATE OF NEW YORK  
COUNTY - St Lawrence  
TOWN - Norfolk  
SWIS - 406289

2 0 1 6 T E N T A T I V E A S S E S S M E N T R O L L  
T A X A B L E SECTION OF THE ROLL - 1

PAGE 679  
VALUATION DATE-JUL 01, 2015  
TAXABLE STATUS DATE-MAR 01, 2016

TAX MAP NUMBER SEQUENCE  
UNIFORM PERCENT OF VALUE IS 082.00  
UNIFORM PERCENT OF VALUE IS 082.00

TAX MAP PARCEL NUMBER	PROPERTY LOCATION & CLASS	ASSESSMENT	EXEMPTION CODE-----	COUNTY-----	TOWN-----	SCHOOL
CURRENT OWNERS NAME	SCHOOL DISTRICT	LAND	TAX DESCRIPTION	TAXABLE VALUE		
CURRENT OWNERS ADDRESS	PARCEL SIZE/GRID COORD	TOTAL	SPECIAL DISTRICTS			ACCOUNT NO.
*****						
42.002-3-1.131	3511 CR 47			42.002-3-1.131		*****
Margittay John	240 Rural res		Enhanced S 41834	0	0	53,550
Margittay Francis	Norwood-Norfolk 406201	32,450	COUNTY TAXABLE VALUE		140,450	
3511 County Route 47	23 Acres Wet	140,450	TOWN TAXABLE VALUE		140,450	
Norwood, NY 13668	ACRES 146.70		SCHOOL TAXABLE VALUE		86,900	
	EAST-0332962 NRTH-1743213		AG002 Ag Dist #2		.00 MT	
	DEED BOOK 1118 PG-411		FD028 Norfolk Fire Dist		140,450 TO M	
	FULL MARKET VALUE	171,280				
*****						
42.002-3-2.1	404 Regan Rd			42.002-3-2.1		*****
Burnap Russell J	210 1 Family Res		COUNTY TAXABLE VALUE		11,100	1-126- 8
Burnap Nancy C	Norwood-Norfolk 406201	4,700	TOWN TAXABLE VALUE		11,100	
396 Regan Rd	Ranch	11,100	SCHOOL TAXABLE VALUE		11,100	
Norwood, NY 13668	FRNT 229.00 DPTH 55.00		FD028 Norfolk Fire Dist		11,100 TO M	
	ACRES 0.37					
	EAST-0335056 NRTH-1740515					
	DEED BOOK 1998 PG-15066					
	FULL MARKET VALUE	13,537				
*****						
42.002-3-3.12	396 Regan Rd			42.002-3-3.12		*****
Burnap Russell J	240 Rural res		Basic Star 41854	0	0	24,600
Burnap Nancy C	Norwood-Norfolk 406201	24,000	COUNTY TAXABLE VALUE		82,300	
396 Regan Rd	Residence	82,300	TOWN TAXABLE VALUE		82,300	
Norwood, NY 13668	ACRES 57.70		SCHOOL TAXABLE VALUE		57,700	
	EAST-0335366 NRTH-1740227		FD028 Norfolk Fire Dist		82,300 TO M	
	DEED BOOK 1091 PG-389					
	FULL MARKET VALUE	100,366				
*****						
42.002-3-3.111	Regan Rd			42.002-3-3.111		*****
Waters Roderick A	322 Rural vac>10		COUNTY TAXABLE VALUE		36,900	1- 97- 4.1
Waters Suzanne F	Norwood-Norfolk 406201	36,900	TOWN TAXABLE VALUE		36,900	
215 Anderson Rd	42 Acres Wet	36,900	SCHOOL TAXABLE VALUE		36,900	
Potsdam, NY 13676	FRNT 613.00 DPTH		FD028 Norfolk Fire Dist		36,900 TO M	
	ACRES 177.30					
	EAST-0333443 NRTH-1739880					
	DEED BOOK 1033 PG-00756					
	FULL MARKET VALUE	45,000				
*****						
42.002-3-3.112	381 Regan Rd			42.002-3-3.112		*****
Raab Donna M	210 1 Family Res		COUNTY TAXABLE VALUE		85,800	
381 Regan Rd	Norwood-Norfolk 406201	12,900	TOWN TAXABLE VALUE		85,800	
Norwood, NY 13668	FRNT 690.00 DPTH	85,800	SCHOOL TAXABLE VALUE		85,800	
	ACRES 12.90		FD028 Norfolk Fire Dist		85,800 TO M	
	EAST-0334455 NRTH-1739624					
	DEED BOOK 2009 PG-7746					
	FULL MARKET VALUE	104,634				
*****						

STATE OF NEW YORK  
 COUNTY - St Lawrence  
 TOWN - Norfolk  
 SWIS - 406289

2 0 1 6 T E N T A T I V E A S S E S S M E N T R O L L  
 T A X A B L E SECTION OF THE ROLL - 1

PAGE 680  
 VALUATION DATE-JUL 01, 2015  
 TAXABLE STATUS DATE-MAR 01, 2016

TAX MAP NUMBER SEQUENCE  
 UNIFORM PERCENT OF VALUE IS 082.00  
 UNIFORM PERCENT OF VALUE IS 082.00

TAX MAP PARCEL NUMBER	PROPERTY LOCATION & CLASS	ASSESSMENT	EXEMPTION CODE-----	COUNTY-----	TOWN-----	SCHOOL
CURRENT OWNERS NAME	SCHOOL DISTRICT	LAND	TAX DESCRIPTION	TAXABLE VALUE		
CURRENT OWNERS ADDRESS	PARCEL SIZE/GRID COORD	TOTAL	SPECIAL DISTRICTS			ACCOUNT NO.
*****						
42.002-3-3.113	Regan Rd 314 Rural vac<10		COUNTY TAXABLE VALUE	1,000		
Margittay John P Jr	Norwood-Norfolk 406201	1,000	TOWN TAXABLE VALUE	1,000		
Margittay Ann L	FRNT 247.00 DPTH	1,000	SCHOOL TAXABLE VALUE	1,000		
419 Regan Rd	ACRES 1.00		FD028 Norfolk Fire Dist		1,000 TO M	
Norwood, NY 13668	EAST-0334897 NRTH-1740706					
	DEED BOOK 2009 PG-16160					
	FULL MARKET VALUE	1,220				
*****						
42.002-3-4	349 Regan Rd					1- 97- 4.2
Mundy Richard P (LU)	210 1 Family Res	11,800	Enhanced S 41834	0	0	53,550
Mundy Kelly M (LU)	Norwood-Norfolk 406201	70,500	COUNTY TAXABLE VALUE	70,500		
349 Regan Rd	Residence		TOWN TAXABLE VALUE	70,500		
Norwood, NY 13668	FRNT 422.00 DPTH 304.00		SCHOOL TAXABLE VALUE	16,950		
	ACRES 2.95		FD028 Norfolk Fire Dist		70,500 TO M	
	EAST-0334431 NRTH-1739187					
	DEED BOOK 2015 PG-15989					
	FULL MARKET VALUE	85,976				
*****						
42.002-3-5	335 Regan Rd					1- 15- 2
RECA Limited Partnership	270 Mfg housing		COUNTY TAXABLE VALUE	18,500		
PO Box 1996	Norwood-Norfolk 406201	7,700	TOWN TAXABLE VALUE	18,500		
Irmo, SC 29063	14x70 Trailer W/addition	18,500	SCHOOL TAXABLE VALUE	18,500		
	178x225x248x206		FD028 Norfolk Fire Dist		18,500 TO M	
	FRNT 178.00 DPTH 216.00					
	ACRES 1.00					
	EAST-0334414 NRTH-1738867					
	DEED BOOK 2003 PG-8163					
	FULL MARKET VALUE	22,561				
*****						
42.002-3-6	3 Murphy Rd					1- 69- 9
Cook Brenda	270 Mfg housing	6,400	Dis & Lim 41932	0	9,600	0
3 Murphy Rd	Norwood-Norfolk 406201	19,200	Basic Star 41854	0	0	19,200
Norwood, NY 13668	1996 Trl. 16'x80'		COUNTY TAXABLE VALUE	9,600		
	FRNT 133.00 DPTH 169.00		TOWN TAXABLE VALUE	19,200		
	ACRES 0.52		SCHOOL TAXABLE VALUE	0		
	EAST-0334616 NRTH-1738867		FD028 Norfolk Fire Dist		19,200 TO M	
	DEED BOOK 2005 PG-18527					
	FULL MARKET VALUE	23,415				
*****						
42.002-3-7	48,50 Murphy Rd					1- 74- 3
Blair Jody S	270 Mfg housing	25,600	Basic Star 41854	0	0	24,600
Blair Christina A	Norwood-Norfolk 406201	30,600	COUNTY TAXABLE VALUE	30,600		
48 Murphy Rd	MH 30600		TOWN TAXABLE VALUE	30,600		
Norwood, NY 13668	ACRES 32.00		SCHOOL TAXABLE VALUE	6,000		
	EAST-0335393 NRTH-1738413		FD028 Norfolk Fire Dist		30,600 TO M	
	DEED BOOK 2014 PG-7698					
	FULL MARKET VALUE	37,317				
*****						

STATE OF NEW YORK  
COUNTY - St Lawrence  
TOWN - Norfolk  
SWIS - 406289

2 0 1 6 T E N T A T I V E A S S E S S M E N T R O L L  
T A X A B L E SECTION OF THE ROLL - 1

PAGE 681  
VALUATION DATE-JUL 01, 2015  
TAXABLE STATUS DATE-MAR 01, 2016

TAX MAP NUMBER SEQUENCE  
UNIFORM PERCENT OF VALUE IS 082.00  
UNIFORM PERCENT OF VALUE IS 082.00

TAX MAP PARCEL NUMBER	PROPERTY LOCATION & CLASS	ASSESSMENT	EXEMPTION CODE-----	COUNTY-----	TOWN-----	SCHOOL
CURRENT OWNERS NAME	SCHOOL DISTRICT	LAND	TAX DESCRIPTION	TAXABLE VALUE		ACCOUNT NO.
CURRENT OWNERS ADDRESS	PARCEL SIZE/GRID COORD	TOTAL	SPECIAL DISTRICTS			
*****						
42.002-3-8.1	300 Regan Rd			42.002-3-8.1		*****
Bosjolie Brad A	240 Rural res		Basic Star 41854	0	0	1- 35- 2
Bosjolie Teresa A	Norwood-Norfolk 406201	25,000	COUNTY TAXABLE VALUE	74,400		
300 Regan Rd	ACRES 62.60 BANK8888830	74,400	TOWN TAXABLE VALUE	74,400		
Norwood, NY 13668-3199	EAST-0334832 NRTH-1737160		SCHOOL TAXABLE VALUE	49,800		
	DEED BOOK 2001 PG-9472		FD028 Norfolk Fire Dist	74,400 TO M		
	FULL MARKET VALUE	90,732				
*****						
42.002-3-8.2	290 Regan Rd			42.002-3-8.2		*****
Scott Tim	210 1 Family Res		COUNTY TAXABLE VALUE	45,000		
27 Cedar St	Norwood-Norfolk 406201	7,200	TOWN TAXABLE VALUE	45,000		
Norwood, NY 13668	218x450x200x362	45,000	SCHOOL TAXABLE VALUE	45,000		
	ACRES 1.90 BANK8888111		FD028 Norfolk Fire Dist	45,000 TO M		
	EAST-0334031 NRTH-1737773					
	DEED BOOK 2004 PG-703					
	FULL MARKET VALUE	54,878				
*****						
42.002-3-9.2	265 Regan Rd			42.002-3-9.2		*****
Stevens Suzanne L	210 1 Family Res		Basic Star 41854	0	0	1- 55-13.2
Sweet Stephanie J	Norwood-Norfolk 406201	13,900	COUNTY TAXABLE VALUE	40,000		
265 Regan Rd	See easement 2009-17140	40,000	TOWN TAXABLE VALUE	40,000		
Norwood, NY 13668	FRNT 626.00 DPTH 739.00		SCHOOL TAXABLE VALUE	15,400		
	ACRES 10.20		FD028 Norfolk Fire Dist	40,000 TO M		
	EAST-0333328 NRTH-1737620					
	DEED BOOK 2009 PG-8526					
	FULL MARKET VALUE	48,780				
*****						
42.002-3-10	Regan Rd			42.002-3-10		*****
Village of Norwood Incorporate	323 Vacant rural		COUNTY TAXABLE VALUE	9,000		8-139-14
PO Box 182	Norwood-Norfolk 406201	9,000	TOWN TAXABLE VALUE	9,000		
Norwood, NY 13668	See 2014-2095 easement	9,000	SCHOOL TAXABLE VALUE	9,000		
	Dump/land Fill		FD028 Norfolk Fire Dist	9,000 TO M		
	FRNT 384.00 DPTH					
	ACRES 12.60					
	EAST-0333951 NRTH-1737080					
	DEED BOOK 800 PG-00158					
	FULL MARKET VALUE	10,976				
*****						
42.002-3-12.1	240 Regan Rd			42.002-3-12.1		*****
Collins Philip Richard Brya	323 Vacant rural		COUNTY TAXABLE VALUE	10,200		1- 80- 9
5158 State Highway 56	Norwood-Norfolk 406201	10,200	TOWN TAXABLE VALUE	10,200		
Colton, NY 13625	24.75 Ar Vacant	10,200	SCHOOL TAXABLE VALUE	10,200		
	FRNT 315.00 DPTH		FD028 Norfolk Fire Dist	10,200 TO M		
	ACRES 14.80					
	EAST-0333942 NRTH-1736528					
	DEED BOOK 2015 PG-5542					
	FULL MARKET VALUE	12,439				
*****						

STATE OF NEW YORK  
COUNTY - St Lawrence  
TOWN - Norfolk  
SWIS - 406289

2 0 1 6 T E N T A T I V E A S S E S S M E N T R O L L

T A X A B L E SECTION OF THE ROLL - 1

PAGE 682

VALUATION DATE-JUL 01, 2015

TAXABLE STATUS DATE-MAR 01, 2016

TAX MAP NUMBER SEQUENCE

UNIFORM PERCENT OF VALUE IS 082.00

UNIFORM PERCENT OF VALUE IS 082.00

TAX MAP PARCEL NUMBER	PROPERTY LOCATION & CLASS	ASSESSMENT	EXEMPTION CODE	COUNTY	TOWN	SCHOOL
CURRENT OWNERS NAME	SCHOOL DISTRICT	LAND	TAX DESCRIPTION	TAXABLE VALUE		
CURRENT OWNERS ADDRESS	PARCEL SIZE/GRID COORD	TOTAL	SPECIAL DISTRICTS			ACCOUNT NO.
*****						
42.002-3-12.2	Regan Rd 314 Rural vac<10		COUNTY TAXABLE VALUE	5,000		
Gettmann Gary K II	Norwood-Norfolk 406201	5,000	TOWN TAXABLE VALUE	5,000		
Arrocha-Gettmann Lilia I	FRNT 266.00 DPTH 308.00	5,000	SCHOOL TAXABLE VALUE	5,000		
225 Regan Rd	ACRES 1.60		FD028 Norfolk Fire Dist	5,000 TO M		
Norwood, NY 13668-3229	EAST-0333159 NRTH-1736768					
	DEED BOOK 2012 PG-10209					
	FULL MARKET VALUE	6,098				
*****						
42.002-3-12.3	245 Regan Rd 210 1 Family Res		Basic Star 41854	0	0	24,600
Price Lincoln Jason	Norwood-Norfolk 406201	11,000	COUNTY TAXABLE VALUE	60,400		
245 Regan Rd	See 2014-2097 easement	60,400	TOWN TAXABLE VALUE	60,400		
Norwood, NY 13668	FRNT 510.00 DPTH 298.00		SCHOOL TAXABLE VALUE	35,800		
	ACRES 3.00		FD028 Norfolk Fire Dist	60,400 TO M		
	EAST-0333308 NRTH-1737079					
	DEED BOOK 2012 PG-12025					
	FULL MARKET VALUE	73,659				
*****						
42.002-3-14	7670 SH 56 240 Rural res		Basic Star 41854	0	0	1- 43- 9 24,600
Fenton Richard R	Norwood-Norfolk 406201	15,100	COUNTY TAXABLE VALUE	55,000		
Fenton Deanna M	Residence	55,000	TOWN TAXABLE VALUE	55,000		
7670 State Highway 56	ACRES 13.30 BANK8888830		SCHOOL TAXABLE VALUE	30,400		
Norwood, NY 13668	EAST-0329890 NRTH-1736120		FD028 Norfolk Fire Dist	55,000 TO M		
	DEED BOOK 1057 PG-977					
	FULL MARKET VALUE	67,073				
*****						
42.002-3-15	SH 56 720 Mine/quarry		COUNTY TAXABLE VALUE	19,700		1- 10- 4
Barrett Paving Materials Inc	Norwood-Norfolk 406201	19,700	TOWN TAXABLE VALUE	19,700		
3 Becker Farm Rd Ste 301	Ruger Railroad	19,700	SCHOOL TAXABLE VALUE	19,700		
Roseland, NJ 07068-1726	Gang Henderson		FD028 Norfolk Fire Dist	19,700 TO M		
	ACRES 35.40					
	EAST-0330051 NRTH-1736787					
	DEED BOOK 946 PG-01069					
	FULL MARKET VALUE	24,024				
*****						
42.002-3-16.2	8 Bray Rd 210 1 Family Res		VET WAR T 41123	0	0	7,380
Latimer Deborah J	Norwood-Norfolk 406201	9,700	VET WAR C 41122	0	9,840	0
PO Box 407	284x220x285x220	72,500	Basic Star 41854	0	0	24,600
Norfolk, NY 13667	FRNT 284.00 DPTH 220.00		COUNTY TAXABLE VALUE	62,660		
	ACRES 1.70 BANK8888869		TOWN TAXABLE VALUE	65,120		
	EAST-0329702 NRTH-1738290		SCHOOL TAXABLE VALUE	47,900		
	DEED BOOK 2003 PG-13077		FD028 Norfolk Fire Dist	72,500 TO M		
	FULL MARKET VALUE	88,415				
*****						

STATE OF NEW YORK  
COUNTY - St Lawrence  
TOWN - Norfolk  
SWIS - 406289

2 0 1 6 T E N T A T I V E A S S E S S M E N T R O L L  
T A X A B L E SECTION OF THE ROLL - 1

PAGE 683  
VALUATION DATE-JUL 01, 2015  
TAXABLE STATUS DATE-MAR 01, 2016

TAX MAP NUMBER SEQUENCE  
UNIFORM PERCENT OF VALUE IS 082.00  
UNIFORM PERCENT OF VALUE IS 082.00

TAX MAP PARCEL NUMBER	PROPERTY LOCATION & CLASS	ASSESSMENT	EXEMPTION CODE	COUNTY	TOWN	SCHOOL
CURRENT OWNERS NAME	SCHOOL DISTRICT	LAND	TAX DESCRIPTION	TAXABLE VALUE		
CURRENT OWNERS ADDRESS	PARCEL SIZE/GRID COORD	TOTAL	SPECIAL DISTRICTS			ACCOUNT NO.
***** 42.002-3-16.3 *****						
14 Bray Rd						
42.002-3-16.3	210 1 Family Res		VET WAR CT 41121	0	9,840	7,380 0
Babcock David	Norwood-Norfolk 406201	7,600	Basic Star 41854	0	0	24,600
Babcock Janice	Ranch	74,300	COUNTY TAXABLE VALUE		64,460	
14 Bray Rd	FRNT 150.00 DPTH 220.00		TOWN TAXABLE VALUE		66,920	
Norwood, NY 13668	EAST-0329841 NRTH-1738274		SCHOOL TAXABLE VALUE		49,700	
	DEED BOOK 2008 PG-12321		FD028 Norfolk Fire Dist		74,300 TO M	
	FULL MARKET VALUE	90,610				
***** 42.002-3-17.111 *****						
22 Bray Rd						1- 72-14.1
42.002-3-17.111	240 Rural res		VET COM C 41132	0	16,400	0 0
Mac Donald Mary Jane	Norwood-Norfolk 406201	11,800	Enhanced S 41834	0	0	53,550
22 Bray Road	ACRES 5.80	85,300	VET COM T 41133	0	0	12,300 0
Norwood, NY 13668	EAST-0330058 NRTH-1738059		COUNTY TAXABLE VALUE		68,900	
	DEED BOOK 2014 PG-830		TOWN TAXABLE VALUE		73,000	
	FULL MARKET VALUE	104,024	SCHOOL TAXABLE VALUE		31,750	
			FD028 Norfolk Fire Dist		85,300 TO M	
***** 42.002-3-17.112 *****						
Bray Rd						
42.002-3-17.112	323 Vacant rural		COUNTY TAXABLE VALUE		10,000	
Morris Eric J	Norwood-Norfolk 406201	10,000	TOWN TAXABLE VALUE		10,000	
7798 State Highway 56	See 2008-22157 easement	10,000	SCHOOL TAXABLE VALUE		10,000	
Norwood, NY 13668	ACRES 13.10		FD028 Norfolk Fire Dist		10,000 TO M	
	EAST-0330884 NRTH-1738108					
	DEED BOOK 2006 PG-2898					
	FULL MARKET VALUE	12,195				
***** 42.002-3-18 *****						
36 Bray Rd						1-100-14.2
42.002-3-18	210 1 Family Res		Basic Star 41854	0	0	24,600
Richards Steven T	Norwood-Norfolk 406201	18,900	COUNTY TAXABLE VALUE		78,800	
36 Bray Rd	See easement 2008-22157	78,800	TOWN TAXABLE VALUE		78,800	
Norwood, NY 13668	FRNT 518.00 DPTH		SCHOOL TAXABLE VALUE		54,200	
	ACRES 4.30 BANK8888220		FD028 Norfolk Fire Dist		78,800 TO M	
	EAST-0330406 NRTH-1738148					
	DEED BOOK 1999 PG-6953					
	FULL MARKET VALUE	96,098				
***** 42.002-3-19 *****						
309 Regan Rd						1- 90- 8
42.002-3-19	240 Rural res		Basic Star 41854	0	0	24,600
Hammond Eric B	Norwood-Norfolk 406201	26,600	COUNTY TAXABLE VALUE		126,600	
Hammond Sandra K	Fr Ft-1123.00	126,600	TOWN TAXABLE VALUE		126,600	
309 Regan Rd	Vacant Land		SCHOOL TAXABLE VALUE		102,000	
Norwood, NY 13668	ACRES 98.50		FD028 Norfolk Fire Dist		126,600 TO M	
	EAST-0332188 NRTH-1737800					
	DEED BOOK 2014 PG-10226					
	FULL MARKET VALUE	154,390				
*****						

STATE OF NEW YORK  
 COUNTY - St Lawrence  
 TOWN - Norfolk  
 SWIS - 406289

2 0 1 6 T E N T A T I V E A S S E S S M E N T R O L L  
 T A X A B L E SECTION OF THE ROLL - 1

PAGE 684  
 VALUATION DATE-JUL 01, 2015  
 TAXABLE STATUS DATE-MAR 01, 2016

TAX MAP NUMBER SEQUENCE  
 UNIFORM PERCENT OF VALUE IS 082.00  
 UNIFORM PERCENT OF VALUE IS 082.00

TAX MAP PARCEL NUMBER	PROPERTY LOCATION & CLASS	ASSESSMENT	EXEMPTION CODE	COUNTY	TOWN	SCHOOL
CURRENT OWNERS NAME	SCHOOL DISTRICT	LAND	TAX DESCRIPTION	TAXABLE VALUE	ACCOUNT NO.	
CURRENT OWNERS ADDRESS	PARCEL SIZE/GRID COORD	TOTAL	SPECIAL DISTRICTS			
*****						
42.002-3-21.11	7798 SH 56 240 Rural res		VET WAR C 41122	0	9,840	0
Morris Eric J	Norwood-Norfolk 406201	24,900	Basic Star 41854	0	0	0
7798 State Highway 56	See easement 2009-16440	73,500	VET WAR T 41123	0	0	7,380
Norwood, NY 13668	1345'Ff		COUNTY TAXABLE VALUE		63,660	
	ACRES 62.40		TOWN TAXABLE VALUE		66,120	
	EAST-0330398 NRTH-1739160		SCHOOL TAXABLE VALUE		48,900	
	DEED BOOK 1050 PG-00821		FD028 Norfolk Fire Dist		73,500	TO M
	FULL MARKET VALUE	89,634				
*****						
42.002-3-22.1	7820 SH 56 210 1 Family Res		Basic Star 41854	0	0	0
Gibson William G	Norwood-Norfolk 406201	9,600	COUNTY TAXABLE VALUE		57,400	
Gibson Eleanor J	180x281x314x200	57,400	TOWN TAXABLE VALUE		57,400	
7820 State Highway 56	FRNT 180.00 DPTH		SCHOOL TAXABLE VALUE		32,800	
Norwood, NY 13668	ACRES 1.36		FD028 Norfolk Fire Dist		57,400	TO M
	EAST-0329596 NRTH-1740067					
	DEED BOOK 2013 PG-12586					
	FULL MARKET VALUE	70,000				
*****						
42.002-3-28.1	Regan Rd 323 Vacant rural		COUNTY TAXABLE VALUE		17,000	
Margittay John	Norwood-Norfolk 406201	17,000	TOWN TAXABLE VALUE		17,000	
Margittay Francis	10 Acres Wet	17,000	SCHOOL TAXABLE VALUE		17,000	
3473 County Route 47	FRNT 2400.00 DPTH		AG002 Ag Dist #2		.00	MT
Norwood, NY 13668	ACRES 91.70		FD028 Norfolk Fire Dist		17,000	TO M
	EAST-0334752 NRTH-1742493					
	DEED BOOK 1075 PG-192					
	FULL MARKET VALUE	20,732				
*****						
42.002-3-28.2	Regan Rd 323 Vacant rural		COUNTY TAXABLE VALUE		9,000	
Barrett Paving Materials, Inc	Norwood-Norfolk 406201	9,000	TOWN TAXABLE VALUE		9,000	
3 Becker Farm Rd Ste 301	FRNT 740.00 DPTH	9,000	SCHOOL TAXABLE VALUE		9,000	
Roseland, NJ 07068-1726	ACRES 8.90		AG002 Ag Dist #2		.00	MT
	EAST-0335738 NRTH-1741851		FD028 Norfolk Fire Dist		9,000	TO M
	DEED BOOK 2005 PG-21683					
	FULL MARKET VALUE	10,976				
*****						
42.002-3-29	422 Regan Rd 270 Mfg housing		Basic Star 41854	0	0	0
Bernard Christopher A	Norwood-Norfolk 406201	10,900	COUNTY TAXABLE VALUE		62,100	
Bernard Tonya M	414x348x541	62,100	TOWN TAXABLE VALUE		62,100	
422 Regan Rd	ACRES 1.60		SCHOOL TAXABLE VALUE		37,500	
Norwood, NY 13668	EAST-0335311 NRTH-1741154		AG002 Ag Dist #2		.00	MT
	DEED BOOK 1999 PG-8822		FD028 Norfolk Fire Dist		62,100	TO M
	FULL MARKET VALUE	75,732				
*****						

STATE OF NEW YORK  
COUNTY - St Lawrence  
TOWN - Norfolk  
SWIS - 406289

2 0 1 6 T E N T A T I V E A S S E S S M E N T R O L L

T A X A B L E SECTION OF THE ROLL - 1

VALUATION DATE-JUL 01, 2015

TAXABLE STATUS DATE-MAR 01, 2016

TAX MAP NUMBER SEQUENCE  
UNIFORM PERCENT OF VALUE IS 082.00  
UNIFORM PERCENT OF VALUE IS 082.00

TAX MAP PARCEL NUMBER	PROPERTY LOCATION & CLASS	ASSESSMENT	EXEMPTION CODE	COUNTY	TOWN	SCHOOL
CURRENT OWNERS NAME	SCHOOL DISTRICT	LAND	TAX DESCRIPTION	TAXABLE VALUE		
CURRENT OWNERS ADDRESS	PARCEL SIZE/GRID COORD	TOTAL	SPECIAL DISTRICTS			ACCOUNT NO.
*****						
42.002-3-30	Regan Rd 311 Res vac land		COUNTY TAXABLE VALUE	23,700		1- 9-12
Gettmann Gary K	Norwood-Norfolk 406201	23,700	TOWN TAXABLE VALUE	23,700		
Arrocha-Gettmann Lilia I	ACRES 92.30	23,700	SCHOOL TAXABLE VALUE	23,700		
225 Regan Rd	EAST-0332268 NRTH-1736360		FD028 Norfolk Fire Dist	23,700 TO M		
Norwood, NY 13668	DEED BOOK 2009 PG-7922					
	FULL MARKET VALUE	28,902				
*****						
42.002-3-31	225 Regan Rd 210 1 Family Res		Basic Star 41854	0	0	24,600
Gettmann Gary K	Norwood-Norfolk 406201	9,700	COUNTY TAXABLE VALUE	110,000		
Arrocha-Gettmann Lilia I	FRNT 561.00 DPTH 350.00	110,000	TOWN TAXABLE VALUE	110,000		
225 Regan Rd	ACRES 4.60 BANK8888869		SCHOOL TAXABLE VALUE	85,400		
Norwood, NY 13668	EAST-0333039 NRTH-1736494		FD028 Norfolk Fire Dist	110,000 TO M		
	DEED BOOK 2009 PG-7920					
	FULL MARKET VALUE	134,146				
*****						
42.002-3-32	3436 CR 47 210 1 Family Res		Basic Star 41854	0	0	24,600
Reed Zachary M	Norwood-Norfolk 406201	7,800	COUNTY TAXABLE VALUE	57,100		
Reed Melody L	210'x320'x150'x160'x60'x1	57,100	TOWN TAXABLE VALUE	57,100		
3436 County Route 47	Cottage 1830		SCHOOL TAXABLE VALUE	32,500		
Norwood, NY 13668	FRNT 210.00 DPTH 320.00		FD028 Norfolk Fire Dist	57,100 TO M		
	ACRES 1.30 BANK8888869					
	EAST-0336034 NRTH-1743885					
	DEED BOOK 2007 PG-1635					
	FULL MARKET VALUE	69,634				
*****						
42.002-3-33	Regan Rd 105 Vac farmland		COUNTY TAXABLE VALUE	250		
Margittay John	Norwood-Norfolk 406201	250	TOWN TAXABLE VALUE	250		
Margittay Francis	227'x228'x196'x371'	250	SCHOOL TAXABLE VALUE	250		
3473 County Route 47	FRNT 227.00 DPTH 300.00		AG002 Ag Dist #2	.00 MT		
Norwood, NY 13668	ACRES 1.30		FD028 Norfolk Fire Dist	250 TO M		
	EAST-0335897 NRTH-1743056					
	DEED BOOK 1118 PG-411					
	FULL MARKET VALUE	305				
*****						
42.002-3-34	CR 47 311 Res vac land		COUNTY TAXABLE VALUE	3,800		
Barrett Paving Materials, Inc	Norwood-Norfolk 406201	3,800	TOWN TAXABLE VALUE	3,800		
3 Becker Farm Rd Ste 301	ACRES 22.80	3,800	SCHOOL TAXABLE VALUE	3,800		
Roseland, NJ 07068-1726	EAST-0336088 NRTH-1742867		AG002 Ag Dist #2	.00 MT		
	DEED BOOK 2005 PG-21683		FD028 Norfolk Fire Dist	3,800 TO M		
	FULL MARKET VALUE	4,634				
*****						



STATE OF NEW YORK  
 COUNTY - St Lawrence  
 TOWN - Norfolk  
 SWIS - 406289

2 0 1 6 T E N T A T I V E A S S E S S M E N T R O L L  
 T A X A B L E S E C T I O N O F T H E R O L L - 1  
 M A P S E C T I O N - 0 4 2  
 S U B - S E C T I O N - 0 0 2  
 U N I F O R M P E R C E N T O F V A L U E I S 0 8 2 . 0 0

PAGE 686  
 VALUATION DATE-JUL 01, 2015  
 TAXABLE STATUS DATE-MAR 01, 2016  
 RPS150/V04/L015  
 CURRENT DATE 4/26/2016

\*\*\* S P E C I A L D I S T R I C T S U M M A R Y \*\*\*

CODE	DISTRICT NAME	TOTAL PARCELS	EXTENSION TYPE	EXTENSION VALUE	AD VALOREM VALUE	EXEMPT AMOUNT	TAXABLE VALUE
AG002	Ag Dist #2	16	MOVTAX				
FD028	Norfolk Fire D	65	TOTAL M		3783,800	300	3783,500

\*\*\* S C H O O L D I S T R I C T S U M M A R Y \*\*\*

CODE	DISTRICT NAME	TOTAL PARCELS	ASSESSED LAND	ASSESSED TOTAL	EXEMPT AMOUNT	TOTAL TAXABLE	STAR AMOUNT	STAR TAXABLE
406201	Norwood-Norfolk	65	944,850	3783,800	300	3783,500	975,000	2808,500
	S U B - T O T A L	65	944,850	3783,800	300	3783,500	975,000	2808,500
	T O T A L	65	944,850	3783,800	300	3783,500	975,000	2808,500

\*\*\* S Y S T E M C O D E S S U M M A R Y \*\*\*

NO SYSTEM EXEMPTIONS AT THIS LEVEL

\*\*\* E X E M P T I O N S U M M A R Y \*\*\*

CODE	DESCRIPTION	TOTAL PARCELS	COUNTY	TOWN	SCHOOL
41121	VET WAR CT	1	9,840	7,380	
41122	VET WAR C	2	19,680		
41123	VET WAR T	2		14,760	
41132	VET COM C	2	32,800		
41133	VET COM T	2		24,600	
41142	VET DIS C	1	15,600		
41143	VET DIS T	1		15,600	
41834	Enhanced S	6			291,600
41854	Basic Star	28			683,400
41932	Dis & Lim	1	9,600		
42100	Silo	1	300	300	300
	T O T A L	47	87,820	62,640	975,300

STATE OF NEW YORK  
COUNTY - St Lawrence  
TOWN - Norfolk  
SWIS - 406289

2 0 1 6 T E N T A T I V E A S S E S S M E N T R O L L  
T A X A B L E SECTION OF THE ROLL - 1  
M A P S E C T I O N - 042  
S U B - S E C T I O N - 002  
UNIFORM PERCENT OF VALUE IS 082.00

PAGE 687  
VALUATION DATE-JUL 01, 2015  
TAXABLE STATUS DATE-MAR 01, 2016  
RPS150/V04/L015  
CURRENT DATE 4/26/2016

\*\*\* G R A N D T O T A L S \*\*\*

ROLL SEC	DESCRIPTION	TOTAL PARCELS	ASSESSED LAND	ASSESSED TOTAL	TAXABLE COUNTY	TAXABLE TOWN	TAXABLE SCHOOL	STAR TAXABLE
1	TAXABLE	65	944,850	3783,800	3695,980	3721,160	3783,500	2808,500

STATE OF NEW YORK  
COUNTY - St Lawrence  
TOWN - Norfolk  
SWIS - 406289

2 0 1 6 T E N T A T I V E A S S E S S M E N T R O L L  
T A X A B L E SECTION OF THE ROLL - 1

PAGE 688  
VALUATION DATE-JUL 01, 2015  
TAXABLE STATUS DATE-MAR 01, 2016

TAX MAP NUMBER SEQUENCE  
UNIFORM PERCENT OF VALUE IS 082.00  
UNIFORM PERCENT OF VALUE IS 082.00

TAX MAP PARCEL NUMBER	PROPERTY LOCATION & CLASS	ASSESSMENT	EXEMPTION CODE	COUNTY	TOWN	SCHOOL
CURRENT OWNERS NAME	SCHOOL DISTRICT	LAND	TAX DESCRIPTION	TAXABLE VALUE		
CURRENT OWNERS ADDRESS	PARCEL SIZE/GRID COORD	TOTAL	SPECIAL DISTRICTS			ACCOUNT NO.
*****						
42.004-1-1	111 Regan Rd			42.004-1-1		*****
Gushlaw Anthony P Jr	210 1 Family Res		COUNTY TAXABLE VALUE	55,000		1- 2- 1
Kyong Suk	Norwood-Norfolk 406201	10,900	TOWN TAXABLE VALUE	55,000		
111 Regan Rd	FRNT 67.00 DPTH	55,000	SCHOOL TAXABLE VALUE	55,000		
Norwood, NY 13668	ACRES 1.60		FD028 Norfolk Fire Dist	55,000 TO M		
	EAST-0330772 NRTH-1734813					
	DEED BOOK 1999 PG-10076					
	FULL MARKET VALUE	67,073				
*****						
42.004-1-2	137 Regan Rd			42.004-1-2		*****
Tarallo Geneth A (LU)	210 1 Family Res		Basic Star 41854	0	0	1- 92-12
137 Regan Rd	Norwood-Norfolk 406201	6,000	COUNTY TAXABLE VALUE	23,300	0	23,300
Norwood, NY 13668	87x396x87x418	23,300	TOWN TAXABLE VALUE	23,300		
	FRNT 87.00 DPTH 407.00		SCHOOL TAXABLE VALUE	0		
	EAST-0331353 NRTH-1735150		FD028 Norfolk Fire Dist	23,300 TO M		
	DEED BOOK 1999 PG-9878					
	FULL MARKET VALUE	28,415				
*****						
42.004-1-3	Regan Rd			42.004-1-3		*****
Gonyou Keith J Jr	314 Rural vac<10		COUNTY TAXABLE VALUE	8,300		1- 45-15
4 Furnace St	Norwood-Norfolk 406201	8,300	TOWN TAXABLE VALUE	8,300		
Norfolk, NY 13667	Vacant Land	8,300	SCHOOL TAXABLE VALUE	8,300		
	ACRES 9.40		FD028 Norfolk Fire Dist	8,300 TO M		
	EAST-0331658 NRTH-1735506					
	DEED BOOK 2009 PG-18065					
	FULL MARKET VALUE	10,122				
*****						
42.004-1-4.1	170 Regan Rd			42.004-1-4.1		*****
Barkley Wendell D (LU)	210 1 Family Res		Enhanced S 41834	0	0	1- 9-11
Barkley Jean M (LU)	Norwood-Norfolk 406201	8,000	COUNTY TAXABLE VALUE	68,200	0	53,550
170 Regan Rd	Also 2000/401	68,200	TOWN TAXABLE VALUE	68,200		
Norwood, NY 13668	202x199x200x203		SCHOOL TAXABLE VALUE	14,650		
	Ranch		FD028 Norfolk Fire Dist	68,200 TO M		
	FRNT 202.00 DPTH 199.00					
	EAST-0332193 NRTH-1735354					
	DEED BOOK 2012 PG-19909					
	FULL MARKET VALUE	83,171				
*****						
42.004-1-5.2	127 Regan Rd			42.004-1-5.2		*****
Macintire William J	210 1 Family Res		Basic Star 41854	0	0	24,600
127 Regan Rd	Norwood-Norfolk 406201	15,100	COUNTY TAXABLE VALUE	69,100		
Norwood, NY 13668	1995 28X56 Doublewide	69,100	TOWN TAXABLE VALUE	69,100		
	620'ff		SCHOOL TAXABLE VALUE	44,500		
	FRNT 620.00 DPTH		FD028 Norfolk Fire Dist	69,100 TO M		
	ACRES 8.10 BANK8888302					
	EAST-0331039 NRTH-1735107					
	DEED BOOK 2011 PG-3968					
	FULL MARKET VALUE	84,268				
*****						

STATE OF NEW YORK  
COUNTY - St Lawrence  
TOWN - Norfolk  
SWIS - 406289

2 0 1 6 T E N T A T I V E A S S E S S M E N T R O L L  
T A X A B L E SECTION OF THE ROLL - 1

PAGE 689  
VALUATION DATE-JUL 01, 2015  
TAXABLE STATUS DATE-MAR 01, 2016

TAX MAP NUMBER SEQUENCE  
UNIFORM PERCENT OF VALUE IS 082.00  
UNIFORM PERCENT OF VALUE IS 082.00

TAX MAP PARCEL NUMBER	PROPERTY LOCATION & CLASS	ASSESSMENT	EXEMPTION CODE	COUNTY	TOWN	SCHOOL
CURRENT OWNERS NAME	SCHOOL DISTRICT	LAND	TAX DESCRIPTION	TAXABLE VALUE		
CURRENT OWNERS ADDRESS	PARCEL SIZE/GRID COORD	TOTAL	SPECIAL DISTRICTS			ACCOUNT NO.
*****						
42.004-1-5.111	136 Regan Rd			42.004-1-5.111		*****
Regan Andrew J	210 1 Family Res		VET DIS T 41143	0	0	11,040 0
136 Regan Rd	Norwood-Norfolk 406201	7,000	VET COM C 41132	0	13,800	0 0
Norwood, NY 13668	FRNT 378.00 DPTH	55,200	VET DIS C 41142	0	11,040	0 0
	ACRES 2.00 BANK8888869		VET COM T 41133	0	0	12,300 0
	EAST-0331431 NRTH-1734802		Basic Star 41854	0	0	0 24,600
	DEED BOOK 2010 PG-14697		COUNTY TAXABLE VALUE		30,360	
	FULL MARKET VALUE	67,317	TOWN TAXABLE VALUE		31,860	
			SCHOOL TAXABLE VALUE		30,600	
			FD028 Norfolk Fire Dist		55,200	TO M
*****						
42.004-1-5.112	Regan Rd			42.004-1-5.112		*****
Young Harry	314 Rural vac<10		COUNTY TAXABLE VALUE		4,500	
Young Sandra	Norwood-Norfolk 406201	4,500	TOWN TAXABLE VALUE		4,500	
142 Regan Rd	FRNT 110.00 DPTH	4,500	SCHOOL TAXABLE VALUE		4,500	
Norwood, NY 13668	ACRES 3.90		FD028 Norfolk Fire Dist		4,500	TO M
	EAST-0331620 NRTH-1734706					
	DEED BOOK 2008 PG-13440					
	FULL MARKET VALUE	5,488				
*****						
42.004-1-6	120 Regan Rd			42.004-1-6		*****
Arquiett Trevor W	210 1 Family Res		Basic Star 41854	0	0	0 24,600
Arquiett Carrie C	Norwood-Norfolk 406201	11,600	COUNTY TAXABLE VALUE		75,000	
8472 State Highway 56	3.50 Ar	75,000	TOWN TAXABLE VALUE		75,000	
Norfolk, NY 13667	ACRES 2.20 BANK8888111		SCHOOL TAXABLE VALUE		50,400	
	EAST-0331366 NRTH-1734515		FD028 Norfolk Fire Dist		75,000	TO M
	DEED BOOK 2011 PG-15264					
	FULL MARKET VALUE	91,463				
*****						
42.004-1-7.22	Off CR 48A			42.004-1-7.22		*****
Crowley Edward P	323 Vacant rural		COUNTY TAXABLE VALUE		17,600	
44 Barr Farm Rd	Norwood-Norfolk 406201	17,600	TOWN TAXABLE VALUE		17,600	
Bedford, NH 03110	Land South Of Conrail	17,600	SCHOOL TAXABLE VALUE		17,600	
	ACRES 55.60		FD028 Norfolk Fire Dist		17,600	TO M
	EAST-0333830 NRTH-1734127					
	DEED BOOK 2014 PG-5281					
	FULL MARKET VALUE	21,463				
*****						
42.004-1-7.211	142 Regan Rd			42.004-1-7.211		*****
Young Harry	240 Rural res		Basic Star 41854	0	0	0 24,600
Young Sandra	Norwood-Norfolk 406201	20,600	COUNTY TAXABLE VALUE		93,700	
142 Regan Rd	North Of Conrail	93,700	TOWN TAXABLE VALUE		93,700	
Norwood, NY 13668	ACRES 56.20		SCHOOL TAXABLE VALUE		69,100	
	EAST-0332308 NRTH-1734439		FD028 Norfolk Fire Dist		93,700	TO M
	DEED BOOK 1105 PG-67					
	FULL MARKET VALUE	114,268				
*****						

STATE OF NEW YORK  
COUNTY - St Lawrence  
TOWN - Norfolk  
SWIS - 406289

2 0 1 6 T E N T A T I V E A S S E S S M E N T R O L L  
T A X A B L E SECTION OF THE ROLL - 1

PAGE 690  
VALUATION DATE-JUL 01, 2015  
TAXABLE STATUS DATE-MAR 01, 2016

TAX MAP NUMBER SEQUENCE  
UNIFORM PERCENT OF VALUE IS 082.00  
UNIFORM PERCENT OF VALUE IS 082.00

TAX MAP PARCEL NUMBER	PROPERTY LOCATION & CLASS	ASSESSMENT	EXEMPTION CODE-----	COUNTY-----	TOWN-----	SCHOOL
CURRENT OWNERS NAME	SCHOOL DISTRICT	LAND	TAX DESCRIPTION	TAXABLE VALUE		
CURRENT OWNERS ADDRESS	PARCEL SIZE/GRID COORD	TOTAL	SPECIAL DISTRICTS			ACCOUNT NO.
*****						
42.004-1-10	Off Regan Rd			42.004-1-10		*****
Arcadi Nicholas W	105 Vac farmland		COUNTY TAXABLE VALUE	1,000		
Speranza Janet M	Norwood-Norfolk 406201	1,000	TOWN TAXABLE VALUE	1,000		
465 County Route 48	Landlocked all wet	1,000	SCHOOL TAXABLE VALUE	1,000		
Norwood, NY 13668	ACRES 11.40 BANK8888830		FD028 Norfolk Fire Dist	1,000 TO M		
	EAST-0335211 NRTH-1735710					
	DEED BOOK 2008 PG-22201					
	FULL MARKET VALUE	1,220				
*****						
42.004-1-11	Off Regan Rd			42.004-1-11		*****
Crowley Edward P	321 Abandoned ag		COUNTY TAXABLE VALUE	4,200		
44 Barr Farm Rd	Norwood-Norfolk 406201	4,200	TOWN TAXABLE VALUE	4,200		
Bedford, NH 03110	Will 50/21 (Cortes Vance)	4,200	SCHOOL TAXABLE VALUE	4,200		
	Landlocked Vacant Land		FD028 Norfolk Fire Dist	4,200 TO M		
	ACRES 25.70					
	EAST-0335237 NRTH-1735074					
	DEED BOOK 2014 PG-1618					
	FULL MARKET VALUE	5,122				
*****						
42.004-1-12	Off Regan Rd			42.004-1-12		*****
Nigro Louis	321 Abandoned ag		COUNTY TAXABLE VALUE	1,500		
Nigro Margaret	Norwood-Norfolk 406201	1,500	TOWN TAXABLE VALUE	1,500		
959 Cricket Ln	125x570x550	1,500	SCHOOL TAXABLE VALUE	1,500		
Long Pond, PA 18334	FRNT 125.00 DPTH		FD028 Norfolk Fire Dist	1,500 TO M		
	ACRES 0.78					
	EAST-0334091 NRTH-1733650					
	DEED BOOK 917 PG-00212					
	FULL MARKET VALUE	1,829				
*****						
42.004-1-13	144 Regan Rd			42.004-1-13		*****
Young Joshua	210 1 Family Res		Basic Star 41854	0	0	24,600
Young Renee	Norwood-Norfolk 406201	15,100	COUNTY TAXABLE VALUE	122,900		
144 Regan Rd	w/ workshop	122,900	TOWN TAXABLE VALUE	122,900		
Norwood, NY 13668	495x550x500x226x		SCHOOL TAXABLE VALUE	98,300		
	518x200x173		FD028 Norfolk Fire Dist	122,900 TO M		
	FRNT 495.00 DPTH 550.00					
	ACRES 7.90					
	EAST-0332108 NRTH-1735057					
	DEED BOOK 2001 PG-20325					
	FULL MARKET VALUE	149,878				
*****						
42.004-1-14	Regan Rd			42.004-1-14		*****
Young Harry T	314 Rural vac<10		COUNTY TAXABLE VALUE	10,000		
Young Sandra I	Norwood-Norfolk 406201	10,000	TOWN TAXABLE VALUE	10,000		
142 Regan Rd	ACRES 16.60	10,000	SCHOOL TAXABLE VALUE	10,000		
Norwood, NY 13668	EAST-0332827 NRTH-1735420		FD028 Norfolk Fire Dist	10,000 TO M		
	DEED BOOK 2004 PG-9762					
	FULL MARKET VALUE	12,195				
*****						

STATE OF NEW YORK  
COUNTY - St Lawrence  
TOWN - Norfolk  
SWIS - 406289

2 0 1 6 T E N T A T I V E A S S E S S M E N T R O L L  
T A X A B L E SECTION OF THE ROLL - 1

PAGE 691  
VALUATION DATE-JUL 01, 2015  
TAXABLE STATUS DATE-MAR 01, 2016

TAX MAP NUMBER SEQUENCE  
UNIFORM PERCENT OF VALUE IS 082.00  
UNIFORM PERCENT OF VALUE IS 082.00

TAX MAP PARCEL NUMBER	PROPERTY LOCATION & CLASS	ASSESSMENT	EXEMPTION CODE	COUNTY	TOWN	SCHOOL
CURRENT OWNERS NAME	SCHOOL DISTRICT	LAND	TAX DESCRIPTION	TAXABLE VALUE		
CURRENT OWNERS ADDRESS	PARCEL SIZE/GRID COORD	TOTAL	SPECIAL DISTRICTS			ACCOUNT NO.
*****						
42.004-1-15	200 Regan Rd			42.004-1-15		*****
Young Thomas C	210 1 Family Res		Basic Star 41854	0	0	24,600
Young Simone M	Norwood-Norfolk 406201	6,900	COUNTY TAXABLE VALUE		114,800	
200 Regan Rd	248'X257'X247'X278'	114,800	TOWN TAXABLE VALUE		114,800	
Norwood, NY 13668-3248	FRNT 248.00 DPTH		SCHOOL TAXABLE VALUE		90,200	
	ACRES 1.50 BANK8888869		FD028 Norfolk Fire Dist		114,800 TO M	
	EAST-0332718 NRTH-1735612					
	DEED BOOK 2015 PG-15700					
	FULL MARKET VALUE	140,000				
*****						
42.004-1-16	Off CR 48A			42.004-1-16		*****
Newtown Jamie	321 Abandoned ag		COUNTY TAXABLE VALUE		1,350	
1820 Taboret Trail	Norwood-Norfolk 406201	1,350	TOWN TAXABLE VALUE		1,350	
Ontario, NY 14519	ACRES 19.40	1,350	SCHOOL TAXABLE VALUE		1,350	
	EAST-0332953 NRTH-1733046		FD028 Norfolk Fire Dist		1,350 TO M	
	DEED BOOK 2008 PG-18671					
	FULL MARKET VALUE	1,646				
*****						
42.004-1-17	Off Murphy Rd			42.004-1-17		*****
Arcadi Nicholas W	321 Abandoned ag		COUNTY TAXABLE VALUE		1,000	
Speranza Janet M	Norwood-Norfolk 406201	1,000	TOWN TAXABLE VALUE		1,000	
465 County Route 48	Town Line Stockholm	1,000	SCHOOL TAXABLE VALUE		1,000	
Norwood, NY 13668	Formerly Assess Stockholm		FD028 Norfolk Fire Dist		1,000 TO M	
	Vacant Land All wet					
	ACRES 25.30 BANK8888830					
	EAST-0336174 NRTH-1735640					
	DEED BOOK 2008 PG-22201					
	FULL MARKET VALUE	1,220				
*****						

STATE OF NEW YORK  
 COUNTY - St Lawrence  
 TOWN - Norfolk  
 SWIS - 406289

2 0 1 6 T E N T A T I V E A S S E S S M E N T R O L L  
 T A X A B L E S E C T I O N O F T H E R O L L - 1  
 M A P S E C T I O N - 0 4 2  
 S U B - S E C T I O N - 0 0 4  
 U N I F O R M P E R C E N T O F V A L U E I S 0 8 2 . 0 0

PAGE 692  
 VALUATION DATE-JUL 01, 2015  
 TAXABLE STATUS DATE-MAR 01, 2016  
 RPS150/V04/L015  
 CURRENT DATE 4/26/2016

\*\*\* S P E C I A L D I S T R I C T S U M M A R Y \*\*\*

CODE	DISTRICT NAME	TOTAL PARCELS	EXTENSION TYPE	EXTENSION VALUE	AD VALOREM VALUE	EXEMPT AMOUNT	TAXABLE VALUE
FD028	Norfolk Fire D	18	TOTAL M		726,650		726,650

\*\*\* S C H O O L D I S T R I C T S U M M A R Y \*\*\*

CODE	DISTRICT NAME	TOTAL PARCELS	ASSESSED LAND	ASSESSED TOTAL	EXEMPT AMOUNT	TOTAL TAXABLE	STAR AMOUNT	STAR TAXABLE
406201	Norwood-Norfolk	18	150,650	726,650		726,650	224,450	502,200
	S U B - T O T A L	18	150,650	726,650		726,650	224,450	502,200
	T O T A L	18	150,650	726,650		726,650	224,450	502,200

\*\*\* S Y S T E M C O D E S S U M M A R Y \*\*\*

NO SYSTEM EXEMPTIONS AT THIS LEVEL

\*\*\* E X E M P T I O N S U M M A R Y \*\*\*

CODE	DESCRIPTION	TOTAL PARCELS	COUNTY	TOWN	SCHOOL
41132	VET COM C	1	13,800		
41133	VET COM T	1		12,300	
41142	VET DIS C	1	11,040		
41143	VET DIS T	1		11,040	
41834	Enhanced S	1			53,550
41854	Basic Star	7			170,900
	T O T A L	12	24,840	23,340	224,450

STATE OF NEW YORK  
COUNTY - St Lawrence  
TOWN - Norfolk  
SWIS - 406289

2 0 1 6 T E N T A T I V E A S S E S S M E N T R O L L  
T A X A B L E SECTION OF THE ROLL - 1  
M A P S E C T I O N - 042  
S U B - S E C T I O N - 004  
UNIFORM PERCENT OF VALUE IS 082.00

PAGE 693  
VALUATION DATE-JUL 01, 2015  
TAXABLE STATUS DATE-MAR 01, 2016  
RPS150/V04/L015  
CURRENT DATE 4/26/2016

\*\*\* G R A N D T O T A L S \*\*\*

ROLL SEC	DESCRIPTION	TOTAL PARCELS	ASSESSED LAND	ASSESSED TOTAL	TAXABLE COUNTY	TAXABLE TOWN	TAXABLE SCHOOL	STAR TAXABLE
1	TAXABLE	18	150,650	726,650	701,810	703,310	726,650	502,200



STATE OF NEW YORK  
COUNTY - St Lawrence  
TOWN - Norfolk  
SWIS - 406289

2 0 1 6 T E N T A T I V E A S S E S S M E N T R O L L  
T A X A B L E SECTION OF THE ROLL - 1

PAGE 694  
VALUATION DATE-JUL 01, 2015  
TAXABLE STATUS DATE-MAR 01, 2016

TAX MAP NUMBER SEQUENCE  
UNIFORM PERCENT OF VALUE IS 082.00  
UNIFORM PERCENT OF VALUE IS 082.00

TAX MAP PARCEL NUMBER	PROPERTY LOCATION & CLASS	ASSESSMENT	EXEMPTION CODE	COUNTY	TOWN	SCHOOL
CURRENT OWNERS NAME	SCHOOL DISTRICT	LAND	TAX DESCRIPTION	TAXABLE VALUE		
CURRENT OWNERS ADDRESS	PARCEL SIZE/GRID COORD	TOTAL	SPECIAL DISTRICTS			ACCOUNT NO.
*****						
42.050-2-1.1	7734 SH 56			42.050-2-1.1		*****
Goodspeed Edna M (LU)	210 1 Family Res		Enhanced S 41834	0	0	1- 46- 4
7734 State Highway 56	Norwood-Norfolk 406201	7,800	COUNTY TAXABLE VALUE		54,700	53,550
Norfolk, NY 13667	Also 999/541	54,700	TOWN TAXABLE VALUE		54,700	
	FRNT 152.00 DPTH 300.00		SCHOOL TAXABLE VALUE		1,150	
	ACRES 1.10		FD028 Norfolk Fire Dist		54,700 TO M	
	EAST-0329588 NRTH-1737823					
	DEED BOOK 2009 PG-3296					
	FULL MARKET VALUE	66,707				
*****						
42.050-2-2.1	7728 SH 56			42.050-2-2.1		*****
Harvey Ronald E (LU)	210 1 Family Res		Enhanced S 41834	0	0	1- 99-15.1
Harvey Joan (LU)	Norwood-Norfolk 406201	8,700	COUNTY TAXABLE VALUE		57,700	53,550
7728 State Highway 56	Goodspeed Barrett	57,700	TOWN TAXABLE VALUE		57,700	
Norwood, NY 13668	Robideau Road		SCHOOL TAXABLE VALUE		4,150	
	FRNT 210.00 DPTH 300.00		FD028 Norfolk Fire Dist		57,700 TO M	
	ACRES 1.50					
	EAST-0329554 NRTH-1737630					
	DEED BOOK 1998 PG-14705					
	FULL MARKET VALUE	70,366				
*****						
42.050-2-3	SH 56			42.050-2-3		*****
Harvey Ronald E (LU)	314 Rural vac<10		COUNTY TAXABLE VALUE		4,500	1- 99-14
Harvey Joan (LU)	Norwood-Norfolk 406201	4,500	TOWN TAXABLE VALUE		4,500	
Attn: Rhonda Wagstaff	FRNT 100.00 DPTH 330.00	4,500	SCHOOL TAXABLE VALUE		4,500	
7728 State Highway 56	ACRES 0.76		FD028 Norfolk Fire Dist		4,500 TO M	
Norwood, NY 13668-3172	EAST-0329501 NRTH-1737497					
	DEED BOOK 1998 PG-14706					
	FULL MARKET VALUE	5,488				
*****						
42.050-2-4	7718 SH 56			42.050-2-4		*****
Phillips Darwin (LU)	270 Mfg housing		Basic Star 41854	0	0	1- 98-11
Phillips Lucille (LU)	Norwood-Norfolk 406201	6,100	COUNTY TAXABLE VALUE		11,100	11,100
7718 State Highway 56	FRNT 92.00 DPTH 300.00	11,100	TOWN TAXABLE VALUE		11,100	
Norwood, NY 13668	ACRES 0.63		SCHOOL TAXABLE VALUE		0	
	EAST-0329494 NRTH-1737390		FD028 Norfolk Fire Dist		11,100 TO M	
	DEED BOOK 2005 PG-5648					
	FULL MARKET VALUE	13,537				
*****						
42.050-2-5	7708 SH 56			42.050-2-5		*****
Jock Glowil	210 1 Family Res		COUNTY TAXABLE VALUE		19,100	1- 53- 3
Jock Kevin	Norwood-Norfolk 406201	8,600	TOWN TAXABLE VALUE		19,100	
12111 Ashworth St	FRNT 170.00 DPTH 300.00	19,100	SCHOOL TAXABLE VALUE		19,100	
Artesia, CA 90701-4116	ACRES 1.20		FD028 Norfolk Fire Dist		19,100 TO M	
	EAST-0329454 NRTH-1737257					
	DEED BOOK 2015 PG-14294					
	FULL MARKET VALUE	23,293				
*****						

STATE OF NEW YORK  
COUNTY - St Lawrence  
TOWN - Norfolk  
SWIS - 406289

2 0 1 6 T E N T A T I V E A S S E S S M E N T R O L L  
T A X A B L E SECTION OF THE ROLL - 1

PAGE 695  
VALUATION DATE-JUL 01, 2015  
TAXABLE STATUS DATE-MAR 01, 2016

TAX MAP NUMBER SEQUENCE  
UNIFORM PERCENT OF VALUE IS 082.00  
UNIFORM PERCENT OF VALUE IS 082.00

TAX MAP PARCEL NUMBER	PROPERTY LOCATION & CLASS	ASSESSMENT	EXEMPTION CODE	COUNTY	TOWN	SCHOOL
CURRENT OWNERS NAME	SCHOOL DISTRICT	LAND	TAX DESCRIPTION	TAXABLE VALUE		ACCOUNT NO.
CURRENT OWNERS ADDRESS	PARCEL SIZE/GRID COORD	TOTAL	SPECIAL DISTRICTS			
*****						
42.050-2-6	7706 SH 56			42.050-2-6		1- 88-12
Joslin Rebecca L	210 1 Family Res		Basic Star 41854	0	0	22,000
Joslin James L	Norwood-Norfolk 406201	6,100	COUNTY TAXABLE VALUE		22,000	
7706 State Highway 56	FRNT 93.00 DPTH 300.00	22,000	TOWN TAXABLE VALUE		22,000	
Norwood, NY 13668	ACRES 0.64		SCHOOL TAXABLE VALUE		0	
	EAST-0329414 NRTH-1737137		FD028 Norfolk Fire Dist		22,000	TO M
	DEED BOOK 2013 PG-20468					
	FULL MARKET VALUE	26,829				
*****						
42.050-2-7	7702 SH 56			42.050-2-7		1- 53- 4
Miller Daniel A	210 1 Family Res		Basic Star 41854	0	0	24,600
Miller Ashley M	Norwood-Norfolk 406201	5,900	COUNTY TAXABLE VALUE		53,800	
7702 State Highway 56	Ranch	53,800	TOWN TAXABLE VALUE		53,800	
Norwood, NY 13668	FRNT 88.00 DPTH 330.00		SCHOOL TAXABLE VALUE		29,200	
	ACRES 0.67 BANK8888830		FD028 Norfolk Fire Dist		53,800	TO M
	EAST-0329367 NRTH-1737043					
	DEED BOOK 2014 PG-11095					
	FULL MARKET VALUE	65,610				
*****						
42.050-2-8	7700 SH 56			42.050-2-8		1-125-10
Jones Kirk	210 1 Family Res		Basic Star 41854	0	0	24,600
Jones Amanda	Norwood-Norfolk 406201	7,100	COUNTY TAXABLE VALUE		68,100	
7700 State Highway 56	FRNT 118.00 DPTH 300.00	68,100	TOWN TAXABLE VALUE		68,100	
Norwood, NY 13668	ACRES 0.81 BANK8888830		SCHOOL TAXABLE VALUE		43,500	
	EAST-0329367 NRTH-1736950		FD028 Norfolk Fire Dist		68,100	TO M
	DEED BOOK 2007 PG-18505					
	FULL MARKET VALUE	83,049				
*****						
42.050-2-9	7696 SH 56			42.050-2-9		1-108-13
Smith Bernard	210 1 Family Res		Enhanced S 41834	0	0	53,550
7696 State Highway 56	Norwood-Norfolk 406201	7,200	COUNTY TAXABLE VALUE		66,200	
Norwood, NY 13668	FRNT 125.00 DPTH 300.00	66,200	TOWN TAXABLE VALUE		66,200	
	ACRES 0.86		SCHOOL TAXABLE VALUE		12,650	
	EAST-0329334 NRTH-1736837		FD028 Norfolk Fire Dist		66,200	TO M
	DEED BOOK 760 PG-00321					
	FULL MARKET VALUE	80,732				
*****						
42.050-2-10	7688 SH 56			42.050-2-10		1- 25-14
Fearlbridge Enterprises, LLC	210 1 Family Res		COUNTY TAXABLE VALUE		63,600	
23 Fearl Bridge Rd	Norwood-Norfolk 406201	7,300	TOWN TAXABLE VALUE		63,600	
Winthrop, NY 13697	ACRES 0.94	63,600	SCHOOL TAXABLE VALUE		63,600	
	EAST-0329281 NRTH-1736710		FD028 Norfolk Fire Dist		63,600	TO M
	DEED BOOK 2014 PG-11787					
	FULL MARKET VALUE	77,561				
*****						

STATE OF NEW YORK  
COUNTY - St Lawrence  
TOWN - Norfolk  
SWIS - 406289

2 0 1 6 T E N T A T I V E A S S E S S M E N T R O L L  
T A X A B L E SECTION OF THE ROLL - 1

PAGE 696  
VALUATION DATE-JUL 01, 2015  
TAXABLE STATUS DATE-MAR 01, 2016

TAX MAP NUMBER SEQUENCE  
UNIFORM PERCENT OF VALUE IS 082.00  
UNIFORM PERCENT OF VALUE IS 082.00

TAX MAP PARCEL NUMBER	PROPERTY LOCATION & CLASS	ASSESSMENT	EXEMPTION CODE	COUNTY	TOWN	SCHOOL
CURRENT OWNERS NAME	SCHOOL DISTRICT	LAND	TAX DESCRIPTION	TAXABLE VALUE		
CURRENT OWNERS ADDRESS	PARCEL SIZE/GRID COORD	TOTAL	SPECIAL DISTRICTS			ACCOUNT NO.
*****						
42.050-2-11	7684 SH 56			42.050-2-11		*****
Currier Gerald T	210 1 Family Res		Basic Star 41854	0		1- 54-13
7684 State Highway 56	Norwood-Norfolk 406201	7,700	COUNTY TAXABLE VALUE	53,100		
Norwood, NY 13668	FRNT 150.00 DPTH 300.00	53,100	TOWN TAXABLE VALUE	53,100		
	ACRES 1.00 BANK8888869		SCHOOL TAXABLE VALUE	28,500		
	EAST-0329261 NRTH-1736577		FD028 Norfolk Fire Dist	53,100 TO M		
	DEED BOOK 2008 PG-19621					
	FULL MARKET VALUE	64,756				
*****						
42.050-2-12	7676 SH 56			42.050-2-12		*****
Dumas Paul J	210 1 Family Res		Basic Star 41854	0		1- 41-11
7676 State Highway 56	Norwood-Norfolk 406201	11,500	COUNTY TAXABLE VALUE	79,200		
Norwood, NY 13668	Residence	79,200	TOWN TAXABLE VALUE	79,200		
	ACRES 2.00		SCHOOL TAXABLE VALUE	54,600		
	EAST-0329347 NRTH-1736343		FD028 Norfolk Fire Dist	79,200 TO M		
	DEED BOOK 2005 PG-9986					
	FULL MARKET VALUE	96,585				
*****						
42.050-2-13.1	7666 SH 56			42.050-2-13.1		*****
Fiacco Thomas Jr	210 1 Family Res		Basic Star 41854	0		1- 94-12.1
7666 State Highway 56	Norwood-Norfolk 406201	6,200	COUNTY TAXABLE VALUE	110,700		
Norwood, NY 13668	FRNT 100.00 DPTH 200.00	110,700	TOWN TAXABLE VALUE	110,700		
	BANK8888830		SCHOOL TAXABLE VALUE	86,100		
	EAST-0329094 NRTH-1736137		FD028 Norfolk Fire Dist	110,700 TO M		
	DEED BOOK 1059 PG-459					
	FULL MARKET VALUE	135,000				
*****						
42.050-2-14	7667 SH 56			42.050-2-14		*****
Clark Kelli M	210 1 Family Res		Basic Star 41854	0		1- 80-10
7667 State Highway 56	Norwood-Norfolk 406201	7,600	COUNTY TAXABLE VALUE	91,500		
Norwood, NY 13668	95x760x95'wfx670 Ranch	91,500	TOWN TAXABLE VALUE	91,500		
	FRNT 95.00 DPTH 760.00		SCHOOL TAXABLE VALUE	66,900		
	ACRES 1.50 BANK8888150		FD028 Norfolk Fire Dist	91,500 TO M		
	EAST-0328613 NRTH-1736270					
	DEED BOOK 2013 PG-1558					
	FULL MARKET VALUE	111,585				
*****						
42.050-2-15	7671 SH 56			42.050-2-15		*****
Demo Richard	210 1 Family Res		VET COM T 41133	0	12,300	0
7671 State Highway 56	Norwood-Norfolk 406201	7,900	VET COM C 41132	0	16,400	0
Norwood, NY 13668	1 Ar	74,100	Enhanced S 41834	0	0	53,550
	ACRES 1.60		COUNTY TAXABLE VALUE	57,700		
	EAST-0328640 NRTH-1736377		TOWN TAXABLE VALUE	61,800		
	DEED BOOK 903 PG-00860		SCHOOL TAXABLE VALUE	20,550		
	FULL MARKET VALUE	90,366	FD028 Norfolk Fire Dist	74,100 TO M		
*****						

STATE OF NEW YORK  
COUNTY - St Lawrence  
TOWN - Norfolk  
SWIS - 406289

2 0 1 6 T E N T A T I V E A S S E S S M E N T R O L L  
T A X A B L E SECTION OF THE ROLL - 1

PAGE 697  
VALUATION DATE-JUL 01, 2015  
TAXABLE STATUS DATE-MAR 01, 2016

TAX MAP NUMBER SEQUENCE  
UNIFORM PERCENT OF VALUE IS 082.00  
UNIFORM PERCENT OF VALUE IS 082.00

TAX MAP PARCEL NUMBER	PROPERTY LOCATION & CLASS	ASSESSMENT	EXEMPTION CODE-----	COUNTY-----	TOWN-----	SCHOOL
CURRENT OWNERS NAME	SCHOOL DISTRICT	LAND	TAX DESCRIPTION	TAXABLE VALUE		ACCOUNT NO.
CURRENT OWNERS ADDRESS	PARCEL SIZE/GRID COORD	TOTAL	SPECIAL DISTRICTS			
*****						
42.050-2-16	7677 SH 56			42.050-2-16		*****
Labar Barry	210 1 Family Res		Basic Star 41854	0	0	1- 51- 7
7677 State Highway 56	Norwood-Norfolk 406201	9,800	COUNTY TAXABLE VALUE		77,000	
Norwood, NY 13668	FRNT 250.00 DPTH 385.00	77,000	TOWN TAXABLE VALUE		77,000	
	ACRES 2.30		SCHOOL TAXABLE VALUE		52,400	
	EAST-0328812 NRTH-1736483		FD028 Norfolk Fire Dist		77,000 TO M	
	DEED BOOK 2006 PG-13610					
	FULL MARKET VALUE	93,902				
*****						
42.050-2-17	SH 56			42.050-2-17		*****
Hartin Anna M	314 Rural vac<10		COUNTY TAXABLE VALUE		13,700	1- 51- 6
25 Country Club Dr	Norwood-Norfolk 406201	13,700	TOWN TAXABLE VALUE		13,700	
New York Mills, NY 13417	FRNT 315.00 DPTH	13,700	SCHOOL TAXABLE VALUE		13,700	
	ACRES 3.90		FD028 Norfolk Fire Dist		13,700 TO M	
	EAST-0328887 NRTH-1736703					
	DEED BOOK 2006 PG-12577					
	FULL MARKET VALUE	16,707				
*****						
42.050-2-18	7701 Sh 56			42.050-2-18		*****
Markel Wayne R	210 1 Family Res - WTRFNT		VET COM C 41132	0	7,325	1- 39- 1
Markel Sandra	Norwood-Norfolk 406201	8,900	VET COM T 41133	0	0	0
7701 State Highway 56	Residence	29,300	Enhanced S 41834	0	0	29,300
Norwood, NY 13668	FRNT 132.00 DPTH 330.00		COUNTY TAXABLE VALUE		21,975	
	ACRES 0.99		TOWN TAXABLE VALUE		21,975	
	EAST-0329000 NRTH-1736963		SCHOOL TAXABLE VALUE		0	
	DEED BOOK 987 PG-00967		FD028 Norfolk Fire Dist		29,300 TO M	
	FULL MARKET VALUE	35,732				
*****						
42.050-2-19	7703 SH 56			42.050-2-19		*****
Eckstein Fred J	210 1 Family Res - WTRFNT		Basic Star 41854	0	0	1- 88- 4
7703 State Highway 56	Norwood-Norfolk 406201	8,900	COUNTY TAXABLE VALUE		32,000	
Norwood, NY 13668	FRNT 132.00 DPTH 330.00	32,000	TOWN TAXABLE VALUE		32,000	
	ACRES 0.99		SCHOOL TAXABLE VALUE		7,400	
	EAST-0329060 NRTH-1737103		FD028 Norfolk Fire Dist		32,000 TO M	
	DEED BOOK 2009 PG-15533					
	FULL MARKET VALUE	39,024				
*****						
42.050-2-20.1	SH 56			42.050-2-20.1		*****
Hotaling Lorren David	314 Rural vac<10		COUNTY TAXABLE VALUE		13,500	1- 74- 4.1
122 Lakeview Ave	Norwood-Norfolk 406201	13,500	TOWN TAXABLE VALUE		13,500	
Leonia, NJ 07605	ACRES 3.50	13,500	SCHOOL TAXABLE VALUE		13,500	
	EAST-0329047 NRTH-1737403		FD028 Norfolk Fire Dist		13,500 TO M	
	DEED BOOK 2005 PG-4801					
	FULL MARKET VALUE	16,463				
*****						

STATE OF NEW YORK  
COUNTY - St Lawrence  
TOWN - Norfolk  
SWIS - 406289

2 0 1 6 T E N T A T I V E A S S E S S M E N T R O L L  
T A X A B L E SECTION OF THE ROLL - 1

PAGE 698  
VALUATION DATE-JUL 01, 2015  
TAXABLE STATUS DATE-MAR 01, 2016

TAX MAP NUMBER SEQUENCE  
UNIFORM PERCENT OF VALUE IS 082.00  
UNIFORM PERCENT OF VALUE IS 082.00

TAX MAP PARCEL NUMBER	PROPERTY LOCATION & CLASS	ASSESSMENT	EXEMPTION CODE-----	COUNTY-----	TOWN-----	SCHOOL
CURRENT OWNERS NAME	SCHOOL DISTRICT	LAND	TAX DESCRIPTION	TAXABLE VALUE		ACCOUNT NO.
CURRENT OWNERS ADDRESS	PARCEL SIZE/GRID COORD	TOTAL	SPECIAL DISTRICTS			
*****						
42.050-2-20.2	7725 SH 56			42.050-2-20.2		*****
Pruner Jeremy K	210 1 Family Res		Basic Star 41854	0	0	1- 74- 4.2
Pruner Irene	Norwood-Norfolk 406201	7,900	COUNTY TAXABLE VALUE		20,000	
7725 State Highway 56	ACRES 0.88	20,000	TOWN TAXABLE VALUE		20,000	
Norwood, NY 13668	EAST-0329247 NRTH-1737603		SCHOOL TAXABLE VALUE		0	
	DEED BOOK 1018 PG-00390		FD028 Norfolk Fire Dist		20,000 TO M	
	FULL MARKET VALUE	24,390				
*****						
42.050-2-21	CR 48A			42.050-2-21		*****
Besaw John Leonard	314 Rural vac<10		COUNTY TAXABLE VALUE		5,400	1- 13- 7
4063 Tesa Rd	Norwood-Norfolk 406201	5,400	TOWN TAXABLE VALUE		5,400	
Rockford, IL 61109	Vacant Land	5,400	SCHOOL TAXABLE VALUE		5,400	
	165x264		FD028 Norfolk Fire Dist		5,400 TO M	
	FRNT 165.00 DPTH 264.00					
	ACRES 1.00					
	EAST-0329074 NRTH-1737557					
	DEED BOOK 2000 PG-10395					
	FULL MARKET VALUE	6,585				
*****						
42.050-2-22	25 CR 48A			42.050-2-22		*****
Hotaling Lorren David	210 1 Family Res		COUNTY TAXABLE VALUE		17,100	1- 54-11
122 Lakeview Ave	Norwood-Norfolk 406201	9,100	TOWN TAXABLE VALUE		17,100	
Leonia, NJ 07605	356x216x420 R	17,100	SCHOOL TAXABLE VALUE		17,100	
	FRNT 356.00 DPTH		FD028 Norfolk Fire Dist		17,100 TO M	
	ACRES 0.88					
	EAST-0328726 NRTH-1737710					
	DEED BOOK 2005 PG-4801					
	FULL MARKET VALUE	20,854				
*****						
42.050-2-23	CR 48A			42.050-2-23		*****
McClure Kern K	314 Rural vac<10		COUNTY TAXABLE VALUE		4,500	1- 74- 6
McClure Sharon A	Norwood-Norfolk 406201	4,500	TOWN TAXABLE VALUE		4,500	
114 Yaleville Rd	193x112x193x85	4,500	SCHOOL TAXABLE VALUE		4,500	
Norwood, NY 13668	FRNT 193.00 DPTH 110.00		FD028 Norfolk Fire Dist		4,500 TO M	
	EAST-0328205 NRTH-1737877					
	DEED BOOK 2002 PG-12852					
	FULL MARKET VALUE	5,488				
*****						
42.050-2-24.1	40 CR 48A			42.050-2-24.1		*****
Ayotte David	210 1 Family Res		Dis & Lim 41931	0	17,580	1-103- 3
40 County Route 48	Norwood-Norfolk 406201	5,200	Basic Star 41854	0	0	0
Norwood, NY 13668-3173	182'x193'x216'x170'	58,600	COUNTY TAXABLE VALUE		41,020	24,600
	FRNT 182.00 DPTH		TOWN TAXABLE VALUE		41,020	
	ACRES 1.00		SCHOOL TAXABLE VALUE		34,000	
	EAST-0328379 NRTH-1737870		FD028 Norfolk Fire Dist		58,600 TO M	
	DEED BOOK 2013 PG-9202					
	FULL MARKET VALUE	71,463				
*****						

STATE OF NEW YORK  
COUNTY - St Lawrence  
TOWN - Norfolk  
SWIS - 406289

2 0 1 6 T E N T A T I V E A S S E S S M E N T R O L L  
T A X A B L E SECTION OF THE ROLL - 1

PAGE 699  
VALUATION DATE-JUL 01, 2015  
TAXABLE STATUS DATE-MAR 01, 2016

TAX MAP NUMBER SEQUENCE  
UNIFORM PERCENT OF VALUE IS 082.00  
UNIFORM PERCENT OF VALUE IS 082.00

TAX MAP PARCEL NUMBER	PROPERTY LOCATION & CLASS	ASSESSMENT	EXEMPTION CODE	COUNTY	TOWN	SCHOOL
CURRENT OWNERS NAME	SCHOOL DISTRICT	LAND	TAX DESCRIPTION	TAXABLE VALUE		
CURRENT OWNERS ADDRESS	PARCEL SIZE/GRID COORD	TOTAL	SPECIAL DISTRICTS	ACCOUNT NO.		
*****						
42.050-2-26.11	34 CR 48A			42.050-2-26.11		*****
Murphy Jennifer L	210 1 Family Res		Basic Star 41854	0	0	1- 64-13 &
34 County Route 48	Norwood-Norfolk 406201	3,900	COUNTY TAXABLE VALUE		26,100	24,600
Norwood, NY 13668	81'X65'X76'X68'	26,100	TOWN TAXABLE VALUE		26,100	
	Old Style-Yaleville Rd		SCHOOL TAXABLE VALUE		1,500	
	FRNT 81.00 DPTH 65.00		FD028 Norfolk Fire Dist		26,100 TO M	
	ACRES 0.17 BANK8888220					
	EAST-0328533 NRTH-1737877					
	DEED BOOK 2000 PG-8551					
	FULL MARKET VALUE	31,829				
*****						
42.050-2-26.21	32 CR 48A			42.050-2-26.21		*****
Kocher Ann	210 1 Family Res		Basic Star 41854	0	0	1- 64-13.2
32 County Route 48	Norwood-Norfolk 406201	5,100	COUNTY TAXABLE VALUE		15,100	15,100
Norwood, NY 13668-3173	Residence-Yaleville Rd	15,100	TOWN TAXABLE VALUE		15,100	
	FRNT 106.00 DPTH 100.00		SCHOOL TAXABLE VALUE		0	
	ACRES 0.26		FD028 Norfolk Fire Dist		15,100 TO M	
	EAST-0328613 NRTH-1737863					
	DEED BOOK 1099 PG-955					
	FULL MARKET VALUE	18,415				
*****						
42.050-2-27	16 CR 48A			42.050-2-27		*****
Murphy Fern	210 1 Family Res		Aged - Cou 41802	0	4,460	1- 49- 3
Murphy Jean	Norwood-Norfolk 406201	8,000	Aged - Sch 41804	0	0	0
16 County Route 48	371x96x165x13xi	22,300	Phys Disab 41901	0	11,150	6,690
Norwood, NY 13668-3173	FRNT 371.00 DPTH		Aged - Tow 41803	0	0	0
	ACRES 0.81		Enhanced S 41834	0	0	2,788
	EAST-0328847 NRTH-1737830		COUNTY TAXABLE VALUE		6,690	0
	DEED BOOK 928 PG-00535		TOWN TAXABLE VALUE		8,362	0
	FULL MARKET VALUE	27,195	SCHOOL TAXABLE VALUE		0	15,610
			FD028 Norfolk Fire Dist		22,300 TO M	
*****						
42.050-2-29	2 CR 48A			42.050-2-29		*****
Vonhoffmann Carol Anne	270 Mfg housing		Basic Star 41854	0	0	1- 49- 4
2 County Route 48	Norwood-Norfolk 406201	5,000	COUNTY TAXABLE VALUE		12,800	12,800
Norwood, NY 13668-3173	145'x80'x155'x80'	12,800	TOWN TAXABLE VALUE		12,800	
	Trailer		SCHOOL TAXABLE VALUE		0	
	FRNT 145.00 DPTH 80.00		FD028 Norfolk Fire Dist		12,800 TO M	
	ACRES 0.40					
	EAST-0329321 NRTH-1737777					
	DEED BOOK 2006 PG-17535					
	FULL MARKET VALUE	15,610				
*****						

STATE OF NEW YORK  
 COUNTY - St Lawrence  
 TOWN - Norfolk  
 SWIS - 406289

2 0 1 6 T E N T A T I V E A S S E S S M E N T R O L L  
 T A X A B L E SECTION OF THE ROLL - 1

PAGE 700  
 VALUATION DATE-JUL 01, 2015  
 TAXABLE STATUS DATE-MAR 01, 2016

TAX MAP NUMBER SEQUENCE  
 UNIFORM PERCENT OF VALUE IS 082.00  
 UNIFORM PERCENT OF VALUE IS 082.00

TAX MAP PARCEL NUMBER	PROPERTY LOCATION & CLASS	ASSESSMENT	EXEMPTION CODE-----	COUNTY-----	TOWN-----	SCHOOL
CURRENT OWNERS NAME	SCHOOL DISTRICT	LAND	TAX DESCRIPTION	TAXABLE VALUE		
CURRENT OWNERS ADDRESS	PARCEL SIZE/GRID COORD	TOTAL	SPECIAL DISTRICTS	ACCOUNT NO.		
*****						
42.050-2-30.1	7737 SH 56 & 10 CR 48A			42.050-2-30.1		*****
Allen Frank R Sr	210 1 Family Res		Basic Star 41854	0	0	1- 55- 6
7737 State Highway 56	Norwood-Norfolk 406201	8,000	COUNTY TAXABLE VALUE		35,000	24,600
Norwood, NY 13668	116'x155'x122'x163'	35,000	TOWN TAXABLE VALUE		35,000	
	FRNT 116.00 DPTH		SCHOOL TAXABLE VALUE		10,400	
	ACRES 1.20 BANK8888830		FD028 Norfolk Fire Dist		35,000 TO M	
	EAST-0329194 NRTH-1737882					
	DEED BOOK 2007 PG-18976					
	FULL MARKET VALUE	42,683				
*****						
42.050-2-33.1	CR 48A			42.050-2-33.1		*****
McClure Kern K	314 Rural vac<10		COUNTY TAXABLE VALUE		5,700	1- 95- 4
McClure Sharon Ann	Norwood-Norfolk 406201	5,700	TOWN TAXABLE VALUE		5,700	
114 Yaleville Rd	See 145B/1114 & 164B/1255	5,700	SCHOOL TAXABLE VALUE		5,700	
Norwood, NY 13668	FRNT 186.00 DPTH		FD028 Norfolk Fire Dist		5,700 TO M	
	ACRES 2.00					
	EAST-0327771 NRTH-1737883					
	DEED BOOK 2001 PG-3509					
	FULL MARKET VALUE	6,951				
*****						

STATE OF NEW YORK  
 COUNTY - St Lawrence  
 TOWN - Norfolk  
 SWIS - 406289

2 0 1 6 T E N T A T I V E A S S E S S M E N T R O L L  
 T A X A B L E S E C T I O N O F T H E R O L L - 1  
 M A P S E C T I O N - 0 4 2  
 S U B - S E C T I O N - 0 5 0  
 U N I F O R M P E R C E N T O F V A L U E I S 0 8 2 . 0 0

PAGE 701  
 VALUATION DATE-JUL 01, 2015  
 TAXABLE STATUS DATE-MAR 01, 2016  
 RPS150/V04/L015  
 CURRENT DATE 4/26/2016

\*\*\* S P E C I A L D I S T R I C T S U M M A R Y \*\*\*

CODE	DISTRICT NAME	TOTAL PARCELS	EXTENSION TYPE	EXTENSION VALUE	AD VALOREM VALUE	EXEMPT AMOUNT	TAXABLE VALUE
FD028	Norfolk Fire D	31	TOTAL M		1217,500		1217,500

\*\*\* S C H O O L D I S T R I C T S U M M A R Y \*\*\*

CODE	DISTRICT NAME	TOTAL PARCELS	ASSESSED LAND	ASSESSED TOTAL	EXEMPT AMOUNT	TOTAL TAXABLE	STAR AMOUNT	STAR TAXABLE
406201	Norwood-Norfolk	31	232,800	1217,500	6,690	1210,810	610,710	600,100
	S U B - T O T A L	31	232,800	1217,500	6,690	1210,810	610,710	600,100
	T O T A L	31	232,800	1217,500	6,690	1210,810	610,710	600,100

\*\*\* S Y S T E M C O D E S S U M M A R Y \*\*\*

NO SYSTEM EXEMPTIONS AT THIS LEVEL

\*\*\* E X E M P T I O N S U M M A R Y \*\*\*

CODE	DESCRIPTION	TOTAL PARCELS	COUNTY	TOWN	SCHOOL
41132	VET COM C	2	23,725		
41133	VET COM T	2		19,625	
41802	Aged - Cou	1	4,460		
41803	Aged - Tow	1		2,788	
41804	Aged - Sch	1			6,690
41834	Enhanced S	6			259,110
41854	Basic Star	16			351,600
41901	Phys Disab	1	11,150	11,150	
41931	Dis & Lim	1	17,580	17,580	
	T O T A L	31	56,915	51,143	617,400



STATE OF NEW YORK  
COUNTY - St Lawrence  
TOWN - Norfolk  
SWIS - 406289

2 0 1 6 T E N T A T I V E A S S E S S M E N T R O L L  
T A X A B L E SECTION OF THE ROLL - 1  
M A P S E C T I O N - 042  
S U B - S E C T I O N - 050  
UNIFORM PERCENT OF VALUE IS 082.00

PAGE 702  
VALUATION DATE-JUL 01, 2015  
TAXABLE STATUS DATE-MAR 01, 2016  
RPS150/V04/L015  
CURRENT DATE 4/26/2016

\*\*\* G R A N D T O T A L S \*\*\*

ROLL SEC	DESCRIPTION	TOTAL PARCELS	ASSESSED LAND	ASSESSED TOTAL	TAXABLE COUNTY	TAXABLE TOWN	TAXABLE SCHOOL	STAR TAXABLE
1	TAXABLE	31	232,800	1217,500	1160,585	1166,357	1210,810	600,100

STATE OF NEW YORK  
COUNTY - St Lawrence  
TOWN - Norfolk  
SWIS - 406289

2 0 1 6 T E N T A T I V E A S S E S S M E N T R O L L  
T A X A B L E SECTION OF THE ROLL - 1

PAGE 703  
VALUATION DATE-JUL 01, 2015  
TAXABLE STATUS DATE-MAR 01, 2016

TAX MAP NUMBER SEQUENCE  
UNIFORM PERCENT OF VALUE IS 082.00  
UNIFORM PERCENT OF VALUE IS 082.00

TAX MAP PARCEL NUMBER	PROPERTY LOCATION & CLASS	ASSESSMENT	EXEMPTION CODE-----	COUNTY-----	TOWN-----	SCHOOL
CURRENT OWNERS NAME	SCHOOL DISTRICT	LAND	TAX DESCRIPTION	TAXABLE VALUE		
CURRENT OWNERS ADDRESS	PARCEL SIZE/GRID COORD	TOTAL	SPECIAL DISTRICTS			ACCOUNT NO.
*****						
43.001-1-2.1	CR 47			43.001-1-2.1		*****
Margittay John P Jr	105 Vac farmland		COUNTY TAXABLE VALUE	8,600		1- 73-10
3473 County Route 47	Norwood-Norfolk 406201	8,600	TOWN TAXABLE VALUE	8,600		
Norwood, NY 13668	Agri-Vac Land-Knapps Rd	8,600	SCHOOL TAXABLE VALUE	8,600		
	In Ms#8		FD028 Norfolk Fire Dist	8,600 TO M		
	FRNT 1250.00 DPTH					
	ACRES 43.10					
	EAST-0339379 NRTH-1743613					
	DEED BOOK 838 PG-00289					
	FULL MARKET VALUE	10,488				
*****						
43.001-1-2.2	CR 47			43.001-1-2.2		*****
Margittay John P Jr	720 Mine/quarry		COUNTY TAXABLE VALUE	10,700		
Attn: Barrett Paving Materials	Norwood-Norfolk 406201	10,700	TOWN TAXABLE VALUE	10,700		
Ste 301	FRNT 369.00 DPTH 1118.00	10,700	SCHOOL TAXABLE VALUE	10,700		
3 Becker Farm Rd	ACRES 9.80		FD028 Norfolk Fire Dist	10,700 TO M		
Roseland, NJ 07068-1726	EAST-0338471 NRTH-1743747					
	DEED BOOK 838 PG-289					
	FULL MARKET VALUE	13,049				
*****						
43.001-1-3.1	3274 CR 47			43.001-1-3.1		*****
Jandreau Irene	210 1 Family Res		VET WAR T 41123	0	4,425	0
3274 County Route 47	Norwood-Norfolk 406201	11,800	Aged - Co 41801	0	8,776	0
Norwood, NY 13668	Ranch-Knapps Rd	29,500	VET WAR C 41122	0	4,425	0
	231x440x338x170x100x270		Enhanced S 41834	0	0	29,500
	FRNT 231.00 DPTH		COUNTY TAXABLE VALUE	16,299		
	ACRES 2.80		TOWN TAXABLE VALUE	16,299		
	EAST-0339940 NRTH-1743000		SCHOOL TAXABLE VALUE	0		
	DEED BOOK 714 PG-00265		FD028 Norfolk Fire Dist	29,500 TO M		
	FULL MARKET VALUE	35,976				
*****						
43.001-1-3.2	3270 CR 47			43.001-1-3.2		*****
Jandreau Lloyd E	270 Mfg housing		VET WAR T 41123	0	1,245	0
3270 County Route 47	Norwood-Norfolk 406201	6,400	VET WAR C 41122	0	1,245	0
Norwood, NY 13668	Mobile Home-Knapps Rd	8,300	Basic Star 41854	0	0	8,300
	FRNT 100.00 DPTH 270.00		COUNTY TAXABLE VALUE	7,055		
	EAST-0340058 NRTH-1742847		TOWN TAXABLE VALUE	7,055		
	DEED BOOK 1115 PG-1006		SCHOOL TAXABLE VALUE	0		
	FULL MARKET VALUE	10,122	FD028 Norfolk Fire Dist	8,300 TO M		
*****						
43.001-1-4	3264 CR 47			43.001-1-4		*****
Jandreau Alexander	270 Mfg housing		Enhanced S 41834	0	0	15,400
Jandreau Shirley	Norwood-Norfolk 406201	10,400	COUNTY TAXABLE VALUE	15,400		
3264 County Route 47	Trailer-Knapps Rd	15,400	TOWN TAXABLE VALUE	15,400		
Norwood, NY 13668	FRNT 137.00 DPTH		SCHOOL TAXABLE VALUE	0		
	ACRES 1.50		FD028 Norfolk Fire Dist	15,400 TO M		
	EAST-0340193 NRTH-1742847					
	DEED BOOK 874 PG-00763					
	FULL MARKET VALUE	18,780				
*****						

STATE OF NEW YORK  
COUNTY - St Lawrence  
TOWN - Norfolk  
SWIS - 406289

2 0 1 6 T E N T A T I V E A S S E S S M E N T R O L L  
T A X A B L E SECTION OF THE ROLL - 1

PAGE 704  
VALUATION DATE-JUL 01, 2015  
TAXABLE STATUS DATE-MAR 01, 2016

TAX MAP NUMBER SEQUENCE  
UNIFORM PERCENT OF VALUE IS 082.00  
UNIFORM PERCENT OF VALUE IS 082.00

TAX MAP PARCEL NUMBER	PROPERTY LOCATION & CLASS	ASSESSMENT	EXEMPTION CODE-----	COUNTY-----	TOWN-----	SCHOOL
CURRENT OWNERS NAME	SCHOOL DISTRICT	LAND	TAX DESCRIPTION	TAXABLE VALUE		ACCOUNT NO.
CURRENT OWNERS ADDRESS	PARCEL SIZE/GRID COORD	TOTAL	SPECIAL DISTRICTS			
*****						
43.001-1-5	3232 CR 47			43.001-1-5		*****
Young Joshua	210 1 Family Res		COUNTY TAXABLE VALUE	45,300		1- 55- 2
Young Renee	Norwood-Norfolk 406201	12,800	TOWN TAXABLE VALUE	45,300		
144 Regan Rd	Ranch-Knapps Rd	45,300	SCHOOL TAXABLE VALUE	45,300		
Norwood, NY 13668	ACRES 5.70		FD028 Norfolk Fire Dist	45,300 TO M		
	EAST-0340973 NRTH-1742706					
	DEED BOOK 2012 PG-2301					
	FULL MARKET VALUE	55,244				
*****						
43.001-1-6	3218 CR 47			43.001-1-6		*****
Hayes Catherine E	210 1 Family Res		Basic Star 41854 0	0	0	1- 65- 5
3218 County Route 47	Norwood-Norfolk 406201	7,900	COUNTY TAXABLE VALUE	30,500		
Norwood, NY 13668-3181	1 Ar Old Style-Knapps Rd	30,500	TOWN TAXABLE VALUE	30,500		
	FRNT 165.00 DPTH 264.00		SCHOOL TAXABLE VALUE	5,900		
	EAST-0341281 NRTH-1742497		FD028 Norfolk Fire Dist	30,500 TO M		
	DEED BOOK 2015 PG-10846					
	FULL MARKET VALUE	37,195				
*****						
43.001-1-7	3198 CR 47			43.001-1-7		*****
Huczel Judith	240 Rural res		Enhanced S 41834 0	0	0	1- 55- 3
3198 County Route 47	Norwood-Norfolk 406201	17,800	COUNTY TAXABLE VALUE	93,500		
Norwood, NY 13668	Colonial-Knapps Rd	93,500	TOWN TAXABLE VALUE	93,500		
	FRNT 3209.00 DPTH		SCHOOL TAXABLE VALUE	39,950		
	ACRES 26.50		FD028 Norfolk Fire Dist	93,500 TO M		
	EAST-0341170 NRTH-1743252					
	DEED BOOK 872 PG-00982					
	FULL MARKET VALUE	114,024				
*****						
43.001-1-8	51 Old Market Rd			43.001-1-8		*****
Merrill Peter L	210 1 Family Res		Basic Star 41854 0	0	0	1- 14-15
51 Old Market Rd	Norwood-Norfolk 406201	6,200	COUNTY TAXABLE VALUE	26,200		
Norwood, NY 13668	Residence	26,200	TOWN TAXABLE VALUE	26,200		
	FRNT 100.00 DPTH 200.00		SCHOOL TAXABLE VALUE	1,600		
	EAST-0341354 NRTH-1743350		FD028 Norfolk Fire Dist	26,200 TO M		
	DEED BOOK 2005 PG-19653					
	FULL MARKET VALUE	31,951				
*****						
43.001-1-9.2	45 O'Brian Rd			43.001-1-9.2		*****
Young Joshua	270 Mfg housing		COUNTY TAXABLE VALUE	27,700		1-129-12.2
Young Renee	Norwood-Norfolk 406201	7,700	TOWN TAXABLE VALUE	27,700		
144 Regan Rd	1978 14X60 Trlr W/	27,700	SCHOOL TAXABLE VALUE	27,700		
Norwood, NY 13668	12x16 Addition		FD028 Norfolk Fire Dist	27,700 TO M		
	207x289x200x157					
	FRNT 207.00 DPTH 289.00					
	ACRES 1.00					
	EAST-0342509 NRTH-1743104					
	DEED BOOK 2013 PG-8162					
	FULL MARKET VALUE	33,780				
*****						

STATE OF NEW YORK  
 COUNTY - St Lawrence  
 TOWN - Norfolk  
 SWIS - 406289

2 0 1 6 T E N T A T I V E A S S E S S M E N T R O L L  
 T A X A B L E SECTION OF THE ROLL - 1

PAGE 705  
 VALUATION DATE-JUL 01, 2015  
 TAXABLE STATUS DATE-MAR 01, 2016

TAX MAP NUMBER SEQUENCE  
 UNIFORM PERCENT OF VALUE IS 082.00  
 UNIFORM PERCENT OF VALUE IS 082.00

TAX MAP PARCEL NUMBER	PROPERTY LOCATION & CLASS	ASSESSMENT	EXEMPTION CODE-----	COUNTY-----	TOWN-----	SCHOOL
CURRENT OWNERS NAME	SCHOOL DISTRICT	LAND	TAX DESCRIPTION	TAXABLE VALUE		ACCOUNT NO.
CURRENT OWNERS ADDRESS	PARCEL SIZE/GRID COORD	TOTAL	SPECIAL DISTRICTS			
*****						
43.001-1-9.11	O'Brian Rd			43.001-1-9.11		*****
Young Joshua	311 Res vac land		COUNTY TAXABLE VALUE	5,000		1-129-12.1
Young Renee	Norwood-Norfolk 406201	5,000	TOWN TAXABLE VALUE	5,000		
144 Regan Rd	FRNT 120.00 DPTH 364.00	5,000	SCHOOL TAXABLE VALUE	5,000		
Norwood, NY 13668	ACRES 0.94		FD028 Norfolk Fire Dist	5,000 TO M		
	EAST-0342360 NRTH-1742964					
	DEED BOOK 2013 PG-8162					
	FULL MARKET VALUE	6,098				
*****						
43.001-1-9.12	30 Old Market Rd			43.001-1-9.12		*****
Lashomb Allan D	240 Rural res		Basic Star 41854	0	0	24,600
Lashomb Jodi M	Norwood-Norfolk 406201	34,700	COUNTY TAXABLE VALUE	130,300		
30 Old Market Rd	ACRES 94.10	130,300	TOWN TAXABLE VALUE	130,300		
Norwood, NY 13668	EAST-0342128 NRTH-1743638		SCHOOL TAXABLE VALUE	105,700		
	DEED BOOK 2000 PG-2261		FD028 Norfolk Fire Dist	130,300 TO M		
	FULL MARKET VALUE	158,902				
*****						
43.001-1-10.2	3209 CR 47			43.001-1-10.2		*****
Germano Kristie M	210 1 Family Res		COUNTY TAXABLE VALUE	47,600		1- 18- 6.2
186 Creekstone Dr	Norwood-Norfolk 406201	7,700	TOWN TAXABLE VALUE	47,600		
Benson, NC 27504-6000	LC-Kristie Germano	47,600	SCHOOL TAXABLE VALUE	47,600		
	Ranch-Knapps Rd		AG002 Ag Dist #2	.00 MT		
	FRNT 150.00 DPTH 250.00		FD028 Norfolk Fire Dist	47,600 TO M		
	ACRES 0.86 BANK8888830					
	EAST-0341463 NRTH-1742147					
	DEED BOOK 2004 PG-6454					
	FULL MARKET VALUE	58,049				
*****						
43.001-1-10.11	3190 CR 47			43.001-1-10.11		*****
Fregoe Ray L	120 Field crops		Enhanced S 41834	0	0	53,550
3190 County Route 47	Norwood-Norfolk 406201	16,100	Silo	0	8,500	8,500
Norwood, NY 13668	Agri-Dairy Farm-Knapps Rd	95,000	VET COM C 41132	0	16,400	0
	ACRES 39.70		VET COM T 41133	0	0	12,300
	EAST-0343066 NRTH-1742760		COUNTY TAXABLE VALUE	70,100		
	DEED BOOK 1999 PG-2820		TOWN TAXABLE VALUE	74,200		
	FULL MARKET VALUE	115,854	SCHOOL TAXABLE VALUE	32,950		
			AG002 Ag Dist #2	.00 MT		
			FD028 Norfolk Fire Dist	86,500 TO M		
			8,500 EX			
*****						
43.001-1-10.12	Off O'Brian Rd			43.001-1-10.12		*****
Barlow Richard	323 Vacant rural		COUNTY TAXABLE VALUE	5,500		
241 Adams Rd	Norwood-Norfolk 406201	5,500	TOWN TAXABLE VALUE	5,500		
Norfolk, NY 13667	ACRES 20.50	5,500	SCHOOL TAXABLE VALUE	5,500		
	EAST-0344125 NRTH-1743141		AG002 Ag Dist #2	.00 MT		
	DEED BOOK 2013 PG-16362		FD028 Norfolk Fire Dist	5,500 TO M		
	FULL MARKET VALUE	6,707				
*****						

STATE OF NEW YORK  
COUNTY - St Lawrence  
TOWN - Norfolk  
SWIS - 406289

2 0 1 6 T E N T A T I V E A S S E S S M E N T R O L L

T A X A B L E SECTION OF THE ROLL - 1

VALUATION DATE-JUL 01, 2015

TAXABLE STATUS DATE-MAR 01, 2016

TAX MAP NUMBER SEQUENCE

UNIFORM PERCENT OF VALUE IS 082.00

UNIFORM PERCENT OF VALUE IS 082.00

TAX MAP PARCEL NUMBER	PROPERTY LOCATION & CLASS	ASSESSMENT	EXEMPTION CODE	COUNTY	TOWN	SCHOOL
CURRENT OWNERS NAME	SCHOOL DISTRICT	LAND	TAX DESCRIPTION	TAXABLE VALUE		
CURRENT OWNERS ADDRESS	PARCEL SIZE/GRID COORD	TOTAL	SPECIAL DISTRICTS	ACCOUNT NO.		
*****						
3197 CR 47				43.001-1-10.13		*****
43.001-1-10.13	210 1 Family Res		Basic Star 41854	0	0	0 24,600
Stewart Robert	Norwood-Norfolk 406201	12,500	COUNTY TAXABLE VALUE		112,500	
Stewart Lisa	ACRES 18.80 BANK8888830	112,500	TOWN TAXABLE VALUE		112,500	
3197 County Route 47	EAST-0341623 NRTH-1741560		SCHOOL TAXABLE VALUE		87,900	
Norwood, NY 13668	DEED BOOK 2002 PG-15269		AG002 Ag Dist #2		.00 MT	
	FULL MARKET VALUE	137,195	FD028 Norfolk Fire Dist		112,500 TO M	
*****						
43.001-1-11	CR 47			43.001-1-11		*****
Huczel Judy	322 Rural vac>10		COUNTY TAXABLE VALUE		11,100	1- 55- 5
3198 County Route 47	Norwood-Norfolk 406201	11,100	TOWN TAXABLE VALUE		11,100	
Norwood, NY 13668	Vacant-Knapps Rd	11,100	SCHOOL TAXABLE VALUE		11,100	
	FRNT 625.00 DPTH		FD028 Norfolk Fire Dist		11,100 TO M	
	ACRES 37.20					
	EAST-0340875 NRTH-1741560					
	DEED BOOK 956 PG-00997					
	FULL MARKET VALUE	13,537				
*****						
43.001-1-12	3245 CR 47			43.001-1-12		*****
Malone George H	210 1 Family Res		Basic Star 41854	0	0	0 17,500
Malone Karin J	Norwood-Norfolk 406201	12,500	COUNTY TAXABLE VALUE		17,500	
% Molly Malone-Trim	5.5 Ar Trlr-Knapps Rd	17,500	TOWN TAXABLE VALUE		17,500	
372 County Route 38	ACRES 4.80		SCHOOL TAXABLE VALUE		0	
Norfolk, NY 13667	EAST-0340608 NRTH-1741987		FD028 Norfolk Fire Dist		17,500 TO M	
	DEED BOOK 2014 PG-15050					
	FULL MARKET VALUE	21,341				
*****						
43.001-1-13.1	3265 CR 47			43.001-1-13.1		*****
Jandreau Harley P (Estate)	240 Rural res		COUNTY TAXABLE VALUE		36,500	1- 56-10.1
% Vernon Jandreau	Norwood-Norfolk 406201	23,500	TOWN TAXABLE VALUE		36,500	
3265 County Route 47	Rur Res W/acres-Knapps Rd	36,500	SCHOOL TAXABLE VALUE		36,500	
Norwood, NY 13668	ACRES 55.30		AG002 Ag Dist #2		.00 MT	
	EAST-0340426 NRTH-1743313		FD028 Norfolk Fire Dist		36,500 TO M	
	DEED BOOK 1999 PG-16394					
	FULL MARKET VALUE	44,512				
*****						
43.001-1-13.2	3249 CR 47			43.001-1-13.2		*****
White John	270 Mfg housing		Basic Star 41854	0	0	0 23,900
White Pauline	Norwood-Norfolk 406201	12,200	COUNTY TAXABLE VALUE		23,900	
3249 County Route 47	Trlr 1996 14X70 Knapps Rd	23,900	TOWN TAXABLE VALUE		23,900	
Norwood, NY 13668	FRNT 174.00 DPTH 1041.00		SCHOOL TAXABLE VALUE		0	
	ACRES 4.05		FD028 Norfolk Fire Dist		23,900 TO M	
	EAST-0340421 NRTH-1742067					
	DEED BOOK 877 PG-00302					
	FULL MARKET VALUE	29,146				
*****						

STATE OF NEW YORK  
COUNTY - St Lawrence  
TOWN - Norfolk  
SWIS - 406289

2 0 1 6 T E N T A T I V E A S S E S S M E N T R O L L  
T A X A B L E SECTION OF THE ROLL - 1

PAGE 707  
VALUATION DATE-JUL 01, 2015  
TAXABLE STATUS DATE-MAR 01, 2016

TAX MAP NUMBER SEQUENCE  
UNIFORM PERCENT OF VALUE IS 082.00  
UNIFORM PERCENT OF VALUE IS 082.00

TAX MAP PARCEL NUMBER	PROPERTY LOCATION & CLASS	ASSESSMENT	EXEMPTION CODE	COUNTY	TOWN	SCHOOL
CURRENT OWNERS NAME	SCHOOL DISTRICT	LAND	TAX DESCRIPTION	TAXABLE VALUE		
CURRENT OWNERS ADDRESS	PARCEL SIZE/GRID COORD	TOTAL	SPECIAL DISTRICTS	ACCOUNT NO.		
*****						
43.001-1-14.21	3283 CR 47			43.001-1-14.21		*****
Rowe Marsha Ann	270 Mfg housing		Basic Star 41854	0	0	1-119- 3.2
Rowe Lyle C	Norwood-Norfolk 406201	7,700	COUNTY TAXABLE VALUE			
3283 County Route 47	Also 1088/142	58,000	TOWN TAXABLE VALUE			
Norwood, NY 13668	1998 Doublewide-Knapps Rd		SCHOOL TAXABLE VALUE			
	ACRES 0.75		FD028 Norfolk Fire Dist		58,000	TO M
	EAST-0339686 NRTH-1742644					
	DEED BOOK 00976 PG-782					
	FULL MARKET VALUE	70,732				
*****						
43.001-1-14.31	3289 CR 47			43.001-1-14.31		*****
Matott Paul	270 Mfg housing		Basic Star 41854	0	0	1-119- 3.3
3289 County Route 47	Norwood-Norfolk 406201	7,200	COUNTY TAXABLE VALUE		45,800	
Norwood, NY 13668-3181	1975 Double Wide-Knapps R	45,800	TOWN TAXABLE VALUE		45,800	
	FRNT 150.00 DPTH 174.00		SCHOOL TAXABLE VALUE		21,200	
	EAST-0339559 NRTH-1742683		FD028 Norfolk Fire Dist		45,800	TO M
	DEED BOOK 2013 PG-6769					
	FULL MARKET VALUE	55,854				
*****						
43.001-1-14.111	3321 CR 47			43.001-1-14.111		*****
Shaw Garry	240 Rural res		Enhanced S 41834	0	0	1-119- 3.1
Shaw Renee'	Norwood-Norfolk 406201	42,000	COUNTY TAXABLE VALUE		134,500	
3321 County Route 47	Farm-Knapps Rd 1400'Ff	134,500	TOWN TAXABLE VALUE		134,500	
Norwood, NY 13668	ACRES 99.20		SCHOOL TAXABLE VALUE		80,950	
	EAST-0338658 NRTH-1741693		AG002 Ag Dist #2		.00	MT
	DEED BOOK 2002 PG-16777		FD028 Norfolk Fire Dist		134,500	TO M
	FULL MARKET VALUE	164,024				
*****						
43.001-1-15	185 Murphy Rd			43.001-1-15		*****
Fullerton Kevin	270 Mfg housing		Basic Star 41854	0	0	1- 36- 7
185 Murphy Rd	Norwood-Norfolk 406201	10,940	COUNTY TAXABLE VALUE		80,940	
Norwood, NY 13668	19.5 Ar	80,940	TOWN TAXABLE VALUE		80,940	
	FRNT 357.00 DPTH		SCHOOL TAXABLE VALUE		56,340	
	ACRES 23.70 BANK8888869		FD028 Norfolk Fire Dist		80,940	TO M
	EAST-0339005 NRTH-1739987					
	DEED BOOK 2012 PG-9565					
	FULL MARKET VALUE	98,707				
*****						
43.001-1-16.1	145 Murphy Rd			43.001-1-16.1		*****
Blair Martin S Sr	240 Rural res		Basic Star 41854	0	0	1- 15- 1.1
145 Murphy Rd	Norwood-Norfolk 406201	39,100	COUNTY TAXABLE VALUE		85,000	
Norwood, NY 13668	Res	85,000	TOWN TAXABLE VALUE		85,000	
	ACRES 133.00		SCHOOL TAXABLE VALUE		60,400	
	EAST-0338311 NRTH-1738253		FD028 Norfolk Fire Dist		85,000	TO M
	DEED BOOK 1112 PG-793					
	FULL MARKET VALUE	103,659				
*****						

STATE OF NEW YORK  
 COUNTY - St Lawrence  
 TOWN - Norfolk  
 SWIS - 406289

2 0 1 6 T E N T A T I V E A S S E S S M E N T R O L L  
 T A X A B L E SECTION OF THE ROLL - 1

PAGE 708  
 VALUATION DATE-JUL 01, 2015  
 TAXABLE STATUS DATE-MAR 01, 2016

TAX MAP NUMBER SEQUENCE  
 UNIFORM PERCENT OF VALUE IS 082.00  
 UNIFORM PERCENT OF VALUE IS 082.00

TAX MAP PARCEL NUMBER	PROPERTY LOCATION & CLASS	ASSESSMENT	EXEMPTION CODE	COUNTY	TOWN	SCHOOL
CURRENT OWNERS NAME	SCHOOL DISTRICT	LAND	TAX DESCRIPTION	TAXABLE VALUE		
CURRENT OWNERS ADDRESS	PARCEL SIZE/GRID COORD	TOTAL	SPECIAL DISTRICTS	ACCOUNT NO.		
*****						
43.001-1-16.2	108 Murphy Rd 270 Mfg housing		COUNTY TAXABLE VALUE	22,500		
Hackett Elizabeth	Norwood-Norfolk 406201	11,500	TOWN TAXABLE VALUE	22,500		
141 Autumn Ln	1995 14X80 Trlr	22,500	SCHOOL TAXABLE VALUE	22,500		
Lyndonville, VT 05851-8892	215x860x840 ACRES 1.90		FD028 Norfolk Fire Dist	22,500 TO M		
	EAST-0337296 NRTH-1738947					
	DEED BOOK 2013 PG-1337					
	FULL MARKET VALUE	27,439				
*****						
43.001-1-17	75 Murphy Rd 240 Rural res		Enhanced S 41834	0	0	1-121- 4
Walker Donald	Norwood-Norfolk 406201	32,000	COUNTY TAXABLE VALUE	86,600		53,550
Walker Theresa	Ranch	86,600	TOWN TAXABLE VALUE	86,600		
75 Murphy Rd	ACRES 97.90		SCHOOL TAXABLE VALUE	33,050		
Norwood, NY 13668	EAST-0336654 NRTH-1738253		FD028 Norfolk Fire Dist	86,600 TO M		
	DEED BOOK 00880 PG-00853					
	FULL MARKET VALUE	105,610				
*****						
43.001-1-18	3361 CR 47 720 Mine/quarry		COUNTY TAXABLE VALUE	50,600		1- 10- 7
Barrett Paving Materials Inc	Norwood-Norfolk 406201	50,600	TOWN TAXABLE VALUE	50,600		
3 Becker Farm Rd Ste 301	Mine & Quarry-Knapps Rd	50,600	SCHOOL TAXABLE VALUE	50,600		
Roseland, NJ 07068-1726	ACRES 123.80		AG002 Ag Dist #2	.00 MT		
	EAST-0338391 NRTH-1744973		FD028 Norfolk Fire Dist	50,600 TO M		
	DEED BOOK 946 PG-01055					
	FULL MARKET VALUE	61,707				
*****						
43.001-1-22	Off Murphy Rd 322 Rural vac>10		COUNTY TAXABLE VALUE	2,800		
Blair Martin	Norwood-Norfolk 406201	2,800	TOWN TAXABLE VALUE	2,800		
145 Murphy Rd	Vacant Land	2,800	SCHOOL TAXABLE VALUE	2,800		
Norwood, NY 13668	ACRES 39.40		FD028 Norfolk Fire Dist	2,800 TO M		
	EAST-0337456 NRTH-1736360					
	DEED BOOK 2002 PG-9042					
	FULL MARKET VALUE	3,415				
*****						
43.001-1-23	Off Murphy Rd 321 Abandoned ag		COUNTY TAXABLE VALUE	1,110		1- 99-19
Nelson Casey	Norwood-Norfolk 406201	1,110	TOWN TAXABLE VALUE	1,110		
Binotto Gena	Vac Land	1,110	SCHOOL TAXABLE VALUE	1,110		
605 County Route 48	ACRES 22.90		FD028 Norfolk Fire Dist	1,110 TO M		
Norwood, NY 13668	EAST-0339085 NRTH-1737347					
	DEED BOOK 2003 PG-3959					
	FULL MARKET VALUE	1,354				
*****						

STATE OF NEW YORK  
COUNTY - St Lawrence  
TOWN - Norfolk  
SWIS - 406289

2 0 1 6 T E N T A T I V E A S S E S S M E N T R O L L  
T A X A B L E SECTION OF THE ROLL - 1

PAGE 709  
VALUATION DATE-JUL 01, 2015  
TAXABLE STATUS DATE-MAR 01, 2016

TAX MAP NUMBER SEQUENCE  
UNIFORM PERCENT OF VALUE IS 082.00  
UNIFORM PERCENT OF VALUE IS 082.00

TAX MAP PARCEL NUMBER	PROPERTY LOCATION & CLASS	ASSESSMENT	EXEMPTION CODE	COUNTY	TOWN	SCHOOL
CURRENT OWNERS NAME	SCHOOL DISTRICT	LAND	TAX DESCRIPTION	TAXABLE VALUE		
CURRENT OWNERS ADDRESS	PARCEL SIZE/GRID COORD	TOTAL	SPECIAL DISTRICTS			ACCOUNT NO.
*****						
43.001-1-24	Off Murphy Rd 321 Abandoned ag		COUNTY TAXABLE VALUE	500		
Green Jay	Norwood-Norfolk 406201	500	TOWN TAXABLE VALUE	500		
Green Terry	Landlocked	500	SCHOOL TAXABLE VALUE	500		
PO Box 702	Vac Land Pt In Stockholm		FD028 Norfolk Fire Dist	500 TO M		
Potsdam, NY 13676	ACRES 4.40					
	EAST-0340020 NRTH-1737880					
	DEED BOOK 2004 PG-24068					
	FULL MARKET VALUE	610				
*****						
43.001-1-26	Off Murphy Rd 314 Rural vac<10		COUNTY TAXABLE VALUE	770		
Ruvalcaba Barbara	Norwood-Norfolk 406201	770	TOWN TAXABLE VALUE	770		
306 Murphy Rd	ACRES 7.70	770	SCHOOL TAXABLE VALUE	770		
Norwood, NY 13668	EAST-0339887 NRTH-1740173		FD028 Norfolk Fire Dist	770 TO M		
	DEED BOOK 2008 PG-20160					
	FULL MARKET VALUE	939				
*****						
43.001-1-29	Off Murphy Rd 314 Rural vac<10		COUNTY TAXABLE VALUE	170		
Trimboli Thomas M	Norwood-Norfolk 406201	170	TOWN TAXABLE VALUE	170		
Trimboli Amy B	ACRES 1.70	170	SCHOOL TAXABLE VALUE	170		
695 County Route 48	EAST-0339788 NRTH-1738429		FD028 Norfolk Fire Dist	170 TO M		
Norwood, NY 13668	DEED BOOK 2013 PG-12540					
	FULL MARKET VALUE	207				
*****						
43.001-1-31	112 O'Brian Rd 240 Rural res		Basic Star 41854	0		1- 60- 7.1
Breit Jill R	Norwood-Norfolk 406201	23,500	COUNTY TAXABLE VALUE	43,000	0	24,600
Miller Scott	FRNT 710.00 DPTH	43,000	TOWN TAXABLE VALUE	43,000		
112 Obrian Rd	ACRES 28.60		SCHOOL TAXABLE VALUE	18,400		
Norwood, NY 13668-3188	EAST-0343840 NRTH-1744120		FD028 Norfolk Fire Dist	43,000 TO M		
	DEED BOOK 1042 PG-1076					
	FULL MARKET VALUE	52,439				
*****						



STATE OF NEW YORK  
 COUNTY - St Lawrence  
 TOWN - Norfolk  
 SWIS - 406289

2 0 1 6 T E N T A T I V E A S S E S S M E N T R O L L  
 T A X A B L E S E C T I O N O F T H E R O L L - 1  
 M A P S E C T I O N - 0 4 3  
 S U B - S E C T I O N - 0 0 1  
 U N I F O R M P E R C E N T O F V A L U E I S 0 8 2 . 0 0

PAGE 710  
 VALUATION DATE-JUL 01, 2015  
 TAXABLE STATUS DATE-MAR 01, 2016  
 RPS150/V04/L015  
 CURRENT DATE 4/26/2016

\*\*\* S P E C I A L D I S T R I C T S U M M A R Y \*\*\*

CODE	DISTRICT NAME	TOTAL PARCELS	EXTENSION TYPE	EXTENSION VALUE	AD VALOREM VALUE	EXEMPT AMOUNT	TAXABLE VALUE
AG002	Ag Dist #2		7 MOVTAX				
FD028	Norfolk Fire D	34	TOTAL M		1392,890	8,500	1384,390

\*\*\* S C H O O L D I S T R I C T S U M M A R Y \*\*\*

CODE	DISTRICT NAME	TOTAL PARCELS	ASSESSED LAND	ASSESSED TOTAL	EXEMPT AMOUNT	TOTAL TAXABLE	STAR AMOUNT	STAR TAXABLE
406201	Norwood-Norfolk	34	470,990	1392,890	8,500	1384,390	530,200	854,190
	S U B - T O T A L	34	470,990	1392,890	8,500	1384,390	530,200	854,190
	T O T A L	34	470,990	1392,890	8,500	1384,390	530,200	854,190

\*\*\* S Y S T E M C O D E S S U M M A R Y \*\*\*

NO SYSTEM EXEMPTIONS AT THIS LEVEL

\*\*\* E X E M P T I O N S U M M A R Y \*\*\*

CODE	DESCRIPTION	TOTAL PARCELS	COUNTY	TOWN	SCHOOL
41122	VET WAR C	2	5,670		
41123	VET WAR T	2		5,670	
41132	VET COM C	1	16,400		
41133	VET COM T	1		12,300	
41801	Aged - Co	1	8,776	8,776	
41834	Enhanced S	6			259,100
41854	Basic Star	12			271,100
42100	Silo	1	8,500	8,500	8,500
	T O T A L	26	39,346	35,246	538,700

STATE OF NEW YORK  
COUNTY - St Lawrence  
TOWN - Norfolk  
SWIS - 406289

2 0 1 6 T E N T A T I V E A S S E S S M E N T R O L L  
T A X A B L E SECTION OF THE ROLL - 1  
M A P S E C T I O N - 043  
S U B - S E C T I O N - 001  
UNIFORM PERCENT OF VALUE IS 082.00

PAGE 711  
VALUATION DATE-JUL 01, 2015  
TAXABLE STATUS DATE-MAR 01, 2016  
RPS150/V04/L015  
CURRENT DATE 4/26/2016

\*\*\* G R A N D T O T A L S \*\*\*

ROLL SEC	DESCRIPTION	TOTAL PARCELS	ASSESSED LAND	ASSESSED TOTAL	TAXABLE COUNTY	TAXABLE TOWN	TAXABLE SCHOOL	STAR TAXABLE
1	TAXABLE	34	470,990	1392,890	1353,544	1357,644	1384,390	854,190

STATE OF NEW YORK  
 COUNTY - St Lawrence  
 TOWN - Norfolk  
 SWIS - 406289

2 0 1 6 T E N T A T I V E A S S E S S M E N T R O L L  
 T A X A B L E SECTION OF THE ROLL - 1

PAGE 712  
 VALUATION DATE-JUL 01, 2015  
 TAXABLE STATUS DATE-MAR 01, 2016  
 RPS150/V04/L015  
 CURRENT DATE 4/26/2016

S U B - S E C T I O N - 001  
 UNIFORM PERCENT OF VALUE IS 082.00  
 R O L L S U B S E C T I O N - - T O T A L S

\*\*\* S P E C I A L D I S T R I C T S U M M A R Y \*\*\*

CODE	DISTRICT NAME	TOTAL PARCELS	EXTENSION TYPE	EXTENSION VALUE	AD VALOREM VALUE	EXEMPT AMOUNT	TAXABLE VALUE
AG002	Ag Dist #2	441	MOVTAX				
FD028	Norfolk Fire D	2,481	TOTAL M		119337,125	44,809	119292,316
LT022	Norfolk Light	493	TOTAL M		23558,320		23558,320
LT023	Raymondville L	360	TOTAL M		18412,370		18412,370
LT036	W Hatfield Rd	31	TOTAL M		2790,000		2790,000
WD004	Raymondville W	450	TOTAL M		22675,310		22675,310
WD010	Norfolk Sewer	35	TOTAL M		1703,800		1703,800
WD011	Norfolk Water	14	TOTAL M		732,825		732,825
WD031	W Hatfield Wat	81	MOVTAX				
WS001	Norfolk Water&	438	TOTAL M		20996,420		20996,420

\*\*\* S C H O O L D I S T R I C T S U M M A R Y \*\*\*

CODE	DISTRICT NAME	TOTAL PARCELS	ASSESSED LAND	ASSESSED TOTAL	EXEMPT AMOUNT	TOTAL TAXABLE	STAR AMOUNT	STAR TAXABLE
402001	Brasher Falls	4	44,200	70,600	22,260	48,340	30,740	17,600
405801	Massena 1	621	5764,750	34244,690	128,025	34116,665	11126,775	22989,890
406201	Norwood-Norfolk	1,857	17357,470	85025,835	281,268	84744,567	29671,207	55073,360
	S U B - T O T A L	2,482	23166,420	119341,125	431,553	118909,572	40828,722	78080,850
	T O T A L	2,482	23166,420	119341,125	431,553	118909,572	40828,722	78080,850

\*\*\* S Y S T E M C O D E S S U M M A R Y \*\*\*

NO SYSTEM EXEMPTIONS AT THIS LEVEL

\*\*\* E X E M P T I O N S U M M A R Y \*\*\*

CODE	DESCRIPTION	TOTAL PARCELS	COUNTY	TOWN	SCHOOL
41101	Vet Eligib	25	592,613	592,613	
41121	VET WAR CT	4	27,915	22,995	
41122	VET WAR C	138	1137,196		

STATE OF NEW YORK  
 COUNTY - St Lawrence  
 TOWN - Norfolk  
 SWIS - 406289

2 0 1 6 T E N T A T I V E A S S E S S M E N T R O L L  
 T A X A B L E S E C T I O N O F T H E R O L L - 1

PAGE 713  
 VALUATION DATE-JUL 01, 2015  
 TAXABLE STATUS DATE-MAR 01, 2016  
 RPS150/V04/L015  
 CURRENT DATE 4/26/2016

S U B - S E C T I O N - 001  
 U N I F O R M P E R C E N T O F V A L U E I S 082.00  
 R O L L S U B S E C T I O N - - T O T A L S

\*\*\* E X E M P T I O N S U M M A R Y \*\*\*

CODE	DESCRIPTION	TOTAL PARCELS	COUNTY	TOWN	SCHOOL
41123	VET WAR T	138		925,111	
41131	VET COM CT	3	41,900	33,700	
41132	VET COM C	105	1539,584		
41133	VET COM T	105		1244,600	
41141	VET DIS CT	5	86,975	70,575	
41142	VET DIS C	37	715,923		
41143	VET DIS T	36		622,743	
41161	CW_15_VET/	18	163,155	163,155	
41171	CW_DISBLD_	1	4,080	4,080	
41691	RPTL466_f	25	59,917	59,917	
41720	Ag Distric	2	35,709	35,709	35,709
41800	Aged - All	9	153,670	153,670	153,670
41801	Aged - Co	3	97,926	97,926	
41802	Aged - Cou	12	206,090		
41803	Aged - Tow	10		155,492	
41804	Aged - Sch	10			196,660
41834	Enhanced S	411			19477,032
41844	STAR MH	1			20,000
41854	Basic Star	891			21331,690
41901	Phys Disab	3	19,805	19,805	
41930	Dis & Lim	1	8,000	8,000	8,000
41931	Dis & Lim	1	17,580	17,580	
41932	Dis & Lim	13	215,120		
41933	Dis & Lim	1		15,750	
41934	Dis & Lim	1			15,750
42100	Silo	5	9,100	9,100	9,100
47450	Fisher Act	3	6,414	6,414	6,414
47610	Business I	1	6,250	6,250	6,250
	T O T A L	2,018	5144,922	4265,185	41260,275

STATE OF NEW YORK  
COUNTY - St Lawrence  
TOWN - Norfolk  
SWIS - 406289

2 0 1 6 T E N T A T I V E A S S E S S M E N T R O L L  
T A X A B L E SECTION OF THE ROLL - 1

PAGE 714  
VALUATION DATE-JUL 01, 2015  
TAXABLE STATUS DATE-MAR 01, 2016  
RPS150/V04/L015  
CURRENT DATE 4/26/2016

S U B - S E C T I O N - 001  
UNIFORM PERCENT OF VALUE IS 082.00  
R O L L S U B S E C T I O N - - T O T A L S

\*\*\* G R A N D T O T A L S \*\*\*

ROLL SEC	DESCRIPTION	TOTAL PARCELS	ASSESSED LAND	ASSESSED TOTAL	TAXABLE COUNTY	TAXABLE TOWN	TAXABLE SCHOOL	STAR TAXABLE
1	TAXABLE	2,482	23166,420	119341,125	114196,203	115075,940	118909,572	78080,850

STATE OF NEW YORK  
 COUNTY - St Lawrence  
 TOWN - Norfolk  
 SWIS - 406289

2 0 1 6 T E N T A T I V E A S S E S S M E N T R O L L PAGE 715  
 T A X A B L E SECTION OF THE ROLL - 1 SUB-SECT - R VALUATION DATE-JUL 01, 2015  
 TAXABLE STATUS DATE-MAR 01, 2016  
 TAX MAP NUMBER SEQUENCE  
 UNIFORM PERCENT OF VALUE IS 082.00  
 UNIFORM PERCENT OF VALUE IS 082.00

TAX MAP PARCEL NUMBER	PROPERTY LOCATION & CLASS	ASSESSMENT	EXEMPTION CODE-----	COUNTY-----	TOWN-----	SCHOOL
CURRENT OWNERS NAME	SCHOOL DISTRICT	LAND	TAX DESCRIPTION	TAXABLE VALUE		
CURRENT OWNERS ADDRESS	PARCEL SIZE/GRID COORD	TOTAL	SPECIAL DISTRICTS	ACCOUNT NO.		
*****						
16.076-1-7	SH 420			16.076-1-7	*****	
St Lawrence County	311 Res vac land		COUNTY TAXABLE VALUE	3,400	1- 48- 5	
(Derouchie)	Massena 1 405801	3,400	TOWN TAXABLE VALUE	3,400		
SLC Treasurer	FRNT 100.00 DPTH 200.00	3,400	SCHOOL TAXABLE VALUE	3,400		
48 Court St	BANK9999999		FD028 Norfolk Fire Dist	3,400 TO M		
Canton, NY 13617	EAST-0359691 NRTH-1778346					
	DEED BOOK 2011 PG-11553					
	FULL MARKET VALUE	4,146				
*****						



STATE OF NEW YORK  
 COUNTY - St Lawrence  
 TOWN - Norfolk  
 SWIS - 406289

2 0 1 6 T E N T A T I V E A S S E S S M E N T R O L L PAGE 717  
 T A X A B L E SECTION OF THE ROLL - 1 SUB-SECT - R VALUATION DATE-JUL 01, 2015  
 TAXABLE STATUS DATE-MAR 01, 2016  
 TAX MAP NUMBER SEQUENCE  
 UNIFORM PERCENT OF VALUE IS 082.00  
 UNIFORM PERCENT OF VALUE IS 082.00

TAX MAP PARCEL NUMBER	PROPERTY LOCATION & CLASS	ASSESSMENT	EXEMPTION CODE-----	COUNTY-----	TOWN-----	SCHOOL
CURRENT OWNERS NAME	SCHOOL DISTRICT	LAND	TAX DESCRIPTION	TAXABLE VALUE		
CURRENT OWNERS ADDRESS	PARCEL SIZE/GRID COORD	TOTAL	SPECIAL DISTRICTS	ACCOUNT NO.		
*****						
23.083-5-1	River Rd			23.083-5-1		1-105- 5.2
St Lawrence County	314 Rural vac<10		County Tax 33201	0	100	100 0
(Burnette)	Norwood-Norfolk 406201	100	COUNTY TAXABLE VALUE		0	
48 Court St	80x90x70	100	TOWN TAXABLE VALUE		0	
Canton, NY 13617	FRNT 80.00 DPTH		SCHOOL TAXABLE VALUE		100	
	ACRES 0.08 BANK9999999		FD028 Norfolk Fire Dist		0 TO M	
	EAST-0331503 NRTH-1761706		100 EX			
	DEED BOOK 2015 PG-11506		LT023 Raymondville Light		0 TO M	
	FULL MARKET VALUE	122	100 EX			
*****						



STATE OF NEW YORK  
 COUNTY - St Lawrence  
 TOWN - Norfolk  
 SWIS - 406289

2 0 1 6 T E N T A T I V E A S S E S S M E N T R O L L  
 T A X A B L E S E C T I O N O F T H E R O L L - 1  
 M A P S E C T I O N - 0 2 3  
 S U B - S E C T I O N - 0 8 3  
 U N I F O R M P E R C E N T O F V A L U E I S 0 8 2 . 0 0

PAGE 718  
 SUB-SECT - R VALUATION DATE-JUL 01, 2015  
 TAXABLE STATUS DATE-MAR 01, 2016  
 RPS150/V04/L015  
 CURRENT DATE 4/26/2016

\*\*\* S P E C I A L D I S T R I C T S U M M A R Y \*\*\*

CODE	DISTRICT NAME	TOTAL PARCELS	EXTENSION TYPE	EXTENSION VALUE	AD VALOREM VALUE	EXEMPT AMOUNT	TAXABLE VALUE
FD028	Norfolk Fire D	1	TOTAL M		100	100	
LT023	Raymondville L	1	TOTAL M		100	100	

\*\*\* S C H O O L D I S T R I C T S U M M A R Y \*\*\*

CODE	DISTRICT NAME	TOTAL PARCELS	ASSESSED LAND	ASSESSED TOTAL	EXEMPT AMOUNT	TOTAL TAXABLE	STAR AMOUNT	STAR TAXABLE
406201	Norwood-Norfolk	1	100	100		100		100
	S U B - T O T A L	1	100	100		100		100
	T O T A L	1	100	100		100		100

\*\*\* S Y S T E M C O D E S S U M M A R Y \*\*\*

NO SYSTEM EXEMPTIONS AT THIS LEVEL

\*\*\* E X E M P T I O N S U M M A R Y \*\*\*

CODE	DESCRIPTION	TOTAL PARCELS	COUNTY	TOWN	SCHOOL
33201	County Tax	1	100	100	
	T O T A L	1	100	100	

\*\*\* G R A N D T O T A L S \*\*\*

ROLL SEC	DESCRIPTION	TOTAL PARCELS	ASSESSED LAND	ASSESSED TOTAL	TAXABLE COUNTY	TAXABLE TOWN	TAXABLE SCHOOL	STAR TAXABLE
1	TAXABLE	1	100	100			100	100

STATE OF NEW YORK  
 COUNTY - St Lawrence  
 TOWN - Norfolk  
 SWIS - 406289

2 0 1 6 T E N T A T I V E A S S E S S M E N T R O L L PAGE 719  
 T A X A B L E SECTION OF THE ROLL - 1 SUB-SECT - R VALUATION DATE-JUL 01, 2015  
 TAXABLE STATUS DATE-MAR 01, 2016  
 RPS150/V04/L015  
 CURRENT DATE 4/26/2016

S U B - S E C T I O N - 083  
 UNIFORM PERCENT OF VALUE IS 082.00  
 R O L L S U B S E C T I O N - R - T O T A L S

\*\*\* S P E C I A L D I S T R I C T S U M M A R Y \*\*\*

CODE	DISTRICT NAME	TOTAL PARCELS	EXTENSION TYPE	EXTENSION VALUE	AD VALOREM VALUE	EXEMPT AMOUNT	TAXABLE VALUE
FD028	Norfolk Fire D	2	TOTAL M		3,500	100	3,400
LT023	Raymondville L	1	TOTAL M		100	100	

\*\*\* S C H O O L D I S T R I C T S U M M A R Y \*\*\*

CODE	DISTRICT NAME	TOTAL PARCELS	ASSESSED LAND	ASSESSED TOTAL	EXEMPT AMOUNT	TOTAL TAXABLE	STAR AMOUNT	STAR TAXABLE
405801	Massena 1	1	3,400	3,400		3,400		3,400
406201	Norwood-Norfolk	1	100	100		100		100
	S U B - T O T A L	2	3,500	3,500		3,500		3,500
	T O T A L	2	3,500	3,500		3,500		3,500

\*\*\* S Y S T E M C O D E S S U M M A R Y \*\*\*

NO SYSTEM EXEMPTIONS AT THIS LEVEL

\*\*\* E X E M P T I O N S U M M A R Y \*\*\*

CODE	DESCRIPTION	TOTAL PARCELS	COUNTY	TOWN	SCHOOL
33201	County Tax	1	100	100	
	T O T A L	1	100	100	

STATE OF NEW YORK  
COUNTY - St Lawrence  
TOWN - Norfolk  
SWIS - 406289

2 0 1 6 T E N T A T I V E A S S E S S M E N T R O L L PAGE 720  
T A X A B L E SECTION OF THE ROLL - 1 SUB-SECT - R VALUATION DATE-JUL 01, 2015  
TAXABLE STATUS DATE-MAR 01, 2016  
RPS150/V04/L015  
S U B - S E C T I O N - 083 CURRENT DATE 4/26/2016  
UNIFORM PERCENT OF VALUE IS 082.00  
R O L L S U B S E C T I O N - R - T O T A L S

\*\*\* G R A N D T O T A L S \*\*\*

ROLL SEC	DESCRIPTION	TOTAL PARCELS	ASSESSED LAND	ASSESSED TOTAL	TAXABLE COUNTY	TAXABLE TOWN	TAXABLE SCHOOL	STAR TAXABLE
1	TAXABLE	2	3,500	3,500	3,400	3,400	3,500	3,500

STATE OF NEW YORK  
 COUNTY - St Lawrence  
 TOWN - Norfolk  
 SWIS - 406289

2 0 1 6 T E N T A T I V E A S S E S S M E N T R O L L  
 T A X A B L E SECTION OF THE ROLL - 1

PAGE 721  
 VALUATION DATE-JUL 01, 2015  
 TAXABLE STATUS DATE-MAR 01, 2016  
 RPS150/V04/L015  
 CURRENT DATE 4/26/2016

UNIFORM PERCENT OF VALUE IS 082.00

R O L L S E C T I O N T O T A L S

\*\*\* S P E C I A L D I S T R I C T S U M M A R Y \*\*\*

CODE	DISTRICT NAME	TOTAL PARCELS	EXTENSION TYPE	EXTENSION VALUE	AD VALOREM VALUE	EXEMPT AMOUNT	TAXABLE VALUE
AG002	Ag Dist #2	441	MOVTAX				
FD028	Norfolk Fire D	2,483	TOTAL M		119340,625	44,909	119295,716
LT022	Norfolk Light	493	TOTAL M		23558,320		23558,320
LT023	Raymondville L	361	TOTAL M		18412,470	100	18412,370
LT036	W Hatfield Rd	31	TOTAL M		2790,000		2790,000
WD004	Raymondville W	450	TOTAL M		22675,310		22675,310
WD010	Norfolk Sewer	35	TOTAL M		1703,800		1703,800
WD011	Norfolk Water	14	TOTAL M		732,825		732,825
WD031	W Hatfield Wat	81	MOVTAX				
WS001	Norfolk Water&	438	TOTAL M		20996,420		20996,420

\*\*\* S C H O O L D I S T R I C T S U M M A R Y \*\*\*

CODE	DISTRICT NAME	TOTAL PARCELS	ASSESSED LAND	ASSESSED TOTAL	EXEMPT AMOUNT	TOTAL TAXABLE	STAR AMOUNT	STAR TAXABLE
402001	Brasher Falls	4	44,200	70,600	22,260	48,340	30,740	17,600
405801	Massena 1	622	5768,150	34248,090	128,025	34120,065	11126,775	22993,290
406201	Norwood-Norfolk	1,858	17357,570	85025,935	281,268	84744,667	29671,207	55073,460
	S U B - T O T A L	2,484	23169,920	119344,625	431,553	118913,072	40828,722	78084,350
	T O T A L	2,484	23169,920	119344,625	431,553	118913,072	40828,722	78084,350

\*\*\* S Y S T E M C O D E S S U M M A R Y \*\*\*

NO SYSTEM EXEMPTIONS AT THIS LEVEL

\*\*\* E X E M P T I O N S U M M A R Y \*\*\*

CODE	DESCRIPTION	TOTAL PARCELS	COUNTY	TOWN	SCHOOL
33201	County Tax	1	100	100	
41101	Vet Eligib	25	592,613	592,613	
41121	VET WAR CT	4	27,915	22,995	

STATE OF NEW YORK  
 COUNTY - St Lawrence  
 TOWN - Norfolk  
 SWIS - 406289

2 0 1 6 T E N T A T I V E A S S E S S M E N T R O L L  
 T A X A B L E SECTION OF THE ROLL - 1

PAGE 722  
 VALUATION DATE-JUL 01, 2015  
 TAXABLE STATUS DATE-MAR 01, 2016  
 RPS150/V04/L015  
 CURRENT DATE 4/26/2016

UNIFORM PERCENT OF VALUE IS 082.00

R O L L S E C T I O N T O T A L S

\*\*\* E X E M P T I O N S U M M A R Y \*\*\*

CODE	DESCRIPTION	TOTAL PARCELS	COUNTY	TOWN	SCHOOL
41122	VET WAR C	138	1137,196		
41123	VET WAR T	138		925,111	
41131	VET COM CT	3	41,900	33,700	
41132	VET COM C	105	1539,584		
41133	VET COM T	105		1244,600	
41141	VET DIS CT	5	86,975	70,575	
41142	VET DIS C	37	715,923		
41143	VET DIS T	36		622,743	
41161	CW_15_VET/	18	163,155	163,155	
41171	CW_DISBLD_	1	4,080	4,080	
41691	RPTL466_f	25	59,917	59,917	
41720	Ag Distric	2	35,709	35,709	35,709
41800	Aged - All	9	153,670	153,670	153,670
41801	Aged - Co	3	97,926	97,926	
41802	Aged - Cou	12	206,090		
41803	Aged - Tow	10		155,492	
41804	Aged - Sch	10			196,660
41834	Enhanced S	411			19477,032
41844	STAR MH	1			20,000
41854	Basic Star	891			21331,690
41901	Phys Disab	3	19,805	19,805	
41930	Dis & Lim	1	8,000	8,000	8,000
41931	Dis & Lim	1	17,580	17,580	
41932	Dis & Lim	13	215,120		
41933	Dis & Lim	1		15,750	
41934	Dis & Lim	1			15,750
42100	Silo	5	9,100	9,100	9,100
47450	Fisher Act	3	6,414	6,414	6,414
47610	Business I	1	6,250	6,250	6,250
	T O T A L	2,019	5145,022	4265,285	41260,275

STATE OF NEW YORK  
COUNTY - St Lawrence  
TOWN - Norfolk  
SWIS - 406289

2 0 1 6 T E N T A T I V E A S S E S S M E N T R O L L  
T A X A B L E SECTION OF THE ROLL - 1

PAGE 723  
VALUATION DATE-JUL 01, 2015  
TAXABLE STATUS DATE-MAR 01, 2016  
RPS150/V04/L015  
CURRENT DATE 4/26/2016

UNIFORM PERCENT OF VALUE IS 082.00

R O L L S E C T I O N T O T A L S

\*\*\* G R A N D T O T A L S \*\*\*

ROLL SEC	DESCRIPTION	TOTAL PARCELS	ASSESSED LAND	ASSESSED TOTAL	TAXABLE COUNTY	TAXABLE TOWN	TAXABLE SCHOOL	STAR TAXABLE
1	TAXABLE	2,484	23169,920	119344,625	114199,603	115079,340	118913,072	78084,350

STATE OF NEW YORK  
COUNTY - St Lawrence  
TOWN - Norfolk  
SWIS - 406289

2 0 1 6 T E N T A T I V E A S S E S S M E N T R O L L

STATE OWNED LAND SECTION OF THE ROLL - 3

PAGE 724  
VALUATION DATE-JUL 01, 2015  
TAXABLE STATUS DATE-MAR 01, 2016

TAX MAP NUMBER SEQUENCE  
UNIFORM PERCENT OF VALUE IS 082.00

TAX MAP PARCEL NUMBER	PROPERTY LOCATION & CLASS	ASSESSMENT	EXEMPTION CODE	COUNTY	TOWN	SCHOOL
CURRENT OWNERS NAME	SCHOOL DISTRICT	LAND	TAX DESCRIPTION	TAXABLE VALUE		
CURRENT OWNERS ADDRESS	PARCEL SIZE/GRID COORD	TOTAL	SPECIAL DISTRICTS	ACCOUNT NO.		
***** 24.001-2-1 *****						
	Off Grantville Rd					0250003
24.001-2-1	941 SOL reforest		NYS Refore 32252	0	32,300	0
New York State Reforestation	Norwood-Norfolk 406201	32,300	COUNTY TAXABLE VALUE		0	
Attn: SLC Treasurer	Lot 52,53,62 Proposal F	32,300	TOWN TAXABLE VALUE		32,300	
48 Court St	State Parcel # 0250003		SCHOOL TAXABLE VALUE		32,300	
Canton, NY 13617	Exemption Code 32252		FD028 Norfolk Fire Dist		32,300 TO M	
	ACRES 119.60 BANK9999998					
	EAST-0343667 NRTH-1775569					
	DEED BOOK 454 PG-105					
	FULL MARKET VALUE	39,390				
***** 24.001-2-11 *****						
	Off Grantville Rd					0220001
24.001-2-11	941 SOL reforest		NYS Refore 32252	0	74,500	0
New York State Reforestation	Norwood-Norfolk 406201	74,500	COUNTY TAXABLE VALUE		0	
Attn: SLC Treasurer	Lot 62 Prop C Area 15	74,500	TOWN TAXABLE VALUE		74,500	
48 Court St	State Parcel # 0220001		SCHOOL TAXABLE VALUE		74,500	
Canton, NY 13617	Exempt Code 32252-177.17A		FD028 Norfolk Fire Dist		74,500 TO M	
	ACRES 177.20 BANK9999998					
	EAST-0343333 NRTH-1772874					
	DEED BOOK 304 PG-237					
	FULL MARKET VALUE	90,854				
***** 24.001-2-18 *****						
	Grantville Rd					0210002
24.001-2-18	941 SOL reforest		NYS Refore 32252	0	76,200	0
New York State Reforestation	Norwood-Norfolk 406201	76,200	COUNTY TAXABLE VALUE		0	
Attn: SLC Treasurer	Lot 62 & 72 Proposal B	76,200	TOWN TAXABLE VALUE		76,200	
48 Court St	State Parcel # 0210002		SCHOOL TAXABLE VALUE		76,200	
Canton, NY 13617	Exempt Code 32252 Area 15		FD028 Norfolk Fire Dist		76,200 TO M	
	ACRES 137.90 BANK9999998					
	EAST-0344634 NRTH-1768572					
	DEED BOOK 304 PG-235					
	FULL MARKET VALUE	92,927				
***** 24.001-2-19 *****						
	Grantville Rd					0200001
24.001-2-19	941 SOL reforest		NYS Refore 32252	0	62,100	0
New York State Reforestation	Norwood-Norfolk 406201	62,100	COUNTY TAXABLE VALUE		0	
Attn: SLC Treasurer	Lot 72 Proposal A	62,100	TOWN TAXABLE VALUE		62,100	
48 Court St	State Parcel # 0200001		SCHOOL TAXABLE VALUE		62,100	
Canton, NY 13617	Exemption Code 32252		FD028 Norfolk Fire Dist		62,100 TO M	
	ACRES 229.90 BANK9999998					
	EAST-0346384 NRTH-1767174					
	DEED BOOK 304 PG-238					
	FULL MARKET VALUE	75,732				

\*\*\*\*\*

STATE OF NEW YORK  
 COUNTY - St Lawrence  
 TOWN - Norfolk  
 SWIS - 406289

2 0 1 6 T E N T A T I V E A S S E S S M E N T R O L L  
 STATE OWNED LAND SECTION OF THE ROLL - 3  
 M A P S E C T I O N - 024  
 S U B - S E C T I O N - 001  
 UNIFORM PERCENT OF VALUE IS 082.00

PAGE 725  
 VALUATION DATE-JUL 01, 2015  
 TAXABLE STATUS DATE-MAR 01, 2016  
 RPS150/V04/L015  
 CURRENT DATE 4/26/2016

\*\*\* S P E C I A L D I S T R I C T S U M M A R Y \*\*\*

CODE	DISTRICT NAME	TOTAL PARCELS	EXTENSION TYPE	EXTENSION VALUE	AD VALOREM VALUE	EXEMPT AMOUNT	TAXABLE VALUE
FD028	Norfolk Fire D	4	TOTAL M		245,100		245,100

\*\*\* S C H O O L D I S T R I C T S U M M A R Y \*\*\*

CODE	DISTRICT NAME	TOTAL PARCELS	ASSESSED LAND	ASSESSED TOTAL	EXEMPT AMOUNT	TOTAL TAXABLE	STAR AMOUNT	STAR TAXABLE
406201	Norwood-Norfolk	4	245,100	245,100		245,100		245,100
	S U B - T O T A L	4	245,100	245,100		245,100		245,100
	T O T A L	4	245,100	245,100		245,100		245,100

\*\*\* S Y S T E M C O D E S S U M M A R Y \*\*\*

NO SYSTEM EXEMPTIONS AT THIS LEVEL

\*\*\* E X E M P T I O N S U M M A R Y \*\*\*

CODE	DESCRIPTION	TOTAL PARCELS	COUNTY	TOWN	SCHOOL
32252	NYS Refore	4	245,100		
	T O T A L	4	245,100		

\*\*\* G R A N D T O T A L S \*\*\*

ROLL SEC	DESCRIPTION	TOTAL PARCELS	ASSESSED LAND	ASSESSED TOTAL	TAXABLE COUNTY	TAXABLE TOWN	TAXABLE SCHOOL	STAR TAXABLE
3	STATE OWNED LAND	4	245,100	245,100		245,100	245,100	245,100



STATE OF NEW YORK  
COUNTY - St Lawrence  
TOWN - Norfolk  
SWIS - 406289

2 0 1 6 T E N T A T I V E A S S E S S M E N T R O L L

STATE OWNED LAND SECTION OF THE ROLL - 3

PAGE 726  
VALUATION DATE-JUL 01, 2015  
TAXABLE STATUS DATE-MAR 01, 2016

TAX MAP NUMBER SEQUENCE  
UNIFORM PERCENT OF VALUE IS 082.00  
UNIFORM PERCENT OF VALUE IS 082.00

TAX MAP PARCEL NUMBER	PROPERTY LOCATION & CLASS	ASSESSMENT	EXEMPTION CODE	COUNTY	TOWN	SCHOOL
CURRENT OWNERS NAME	SCHOOL DISTRICT	LAND	TAX DESCRIPTION	TAXABLE VALUE		
CURRENT OWNERS ADDRESS	PARCEL SIZE/GRID COORD	TOTAL	SPECIAL DISTRICTS	ACCOUNT NO.		
***** 24.003-1-19 *****						
24.003-1-19	Grantville Rd					0330001
New York State Reforestation	941 SOL reforest		NYS Refore 32252	0	7,100	0
Attn: SLC Treasurer	Norwood-Norfolk 406201	7,100	COUNTY TAXABLE VALUE		0	
48 Court St	Area #33 St. Law 192	7,100	TOWN TAXABLE VALUE		7,100	
Canton, NY 13617	State Pcl No 0330001		SCHOOL TAXABLE VALUE		7,100	
	FRNT 732.00 DPTH		FD028 Norfolk Fire Dist		7,100 TO M	
	ACRES 26.50 BANK9999998					
	EAST-0337782 NRTH-1765756					
	DEED BOOK 1039 PG-00815					
	FULL MARKET VALUE	8,659				
***** 24.003-1-21 *****						
24.003-1-21	Grantville Rd					0290001
New York State Reforestation	941 SOL reforest		NYS Refore 32252	0	28,400	0
Attn: SLC Treasurer	Norwood-Norfolk 406201	28,400	COUNTY TAXABLE VALUE		0	
48 Court St	Lot 60 Proposal C	28,400	TOWN TAXABLE VALUE		28,400	
Canton, NY 13617	State Parcel 0290001		SCHOOL TAXABLE VALUE		28,400	
	Exempt Code 32252-Area382		FD028 Norfolk Fire Dist		28,400 TO M	
	FRNT 2128.00 DPTH					
	ACRES 98.80 BANK9999998					
	EAST-0336492 NRTH-1764872					
	DEED BOOK 470 PG-382					
	FULL MARKET VALUE	34,634				
***** 24.003-1-22 *****						
24.003-1-22	Grantville Rd					0300002
New York State Reforestation	941 SOL reforest		NYS Refore 32252	0	15,400	0
Attn: SLC Treasurer	Norwood-Norfolk 406201	15,400	COUNTY TAXABLE VALUE		0	
48 Court St	Lots 61 & 70 Proposal D	15,400	TOWN TAXABLE VALUE		15,400	
Canton, NY 13617	State Parcel # 0300002		SCHOOL TAXABLE VALUE		15,400	
	Exempt Code 32252-Area 33		FD028 Norfolk Fire Dist		15,400 TO M	
	ACRES 57.00 BANK9999998					
	EAST-0339034 NRTH-1765225					
	DEED BOOK 470 PG-366					
	FULL MARKET VALUE	18,780				
***** 24.003-1-23 *****						
24.003-1-23	Grantville Rd					0310002
New York State Reforestation	941 SOL reforest		NYS Refore 32252	0	7,400	0
Attn: SLC Treasurer	Norwood-Norfolk 406201	7,400	COUNTY TAXABLE VALUE		0	
48 Court St	Lots 61 & 71 Proposal E	7,400	TOWN TAXABLE VALUE		7,400	
Canton, NY 13617	State Parcel # 0310002		SCHOOL TAXABLE VALUE		7,400	
	Exempt Code 32252-Area 33		FD028 Norfolk Fire Dist		7,400 TO M	
	ACRES 25.40 BANK9999998					
	EAST-0339424 NRTH-1765440					
	DEED BOOK 470 PG-373					
	FULL MARKET VALUE	9,024				

STATE OF NEW YORK  
COUNTY - St Lawrence  
TOWN - Norfolk  
SWIS - 406289

2 0 1 6 T E N T A T I V E A S S E S S M E N T R O L L

STATE OWNED LAND SECTION OF THE ROLL - 3

PAGE 727  
VALUATION DATE-JUL 01, 2015  
TAXABLE STATUS DATE-MAR 01, 2016

TAX MAP NUMBER SEQUENCE  
UNIFORM PERCENT OF VALUE IS 082.00  
UNIFORM PERCENT OF VALUE IS 082.00

TAX MAP PARCEL NUMBER	PROPERTY LOCATION & CLASS	ASSESSMENT	EXEMPTION CODE	COUNTY	TOWN	SCHOOL
CURRENT OWNERS NAME	SCHOOL DISTRICT	LAND	TAX DESCRIPTION	TAXABLE VALUE		
CURRENT OWNERS ADDRESS	PARCEL SIZE/GRID COORD	TOTAL	SPECIAL DISTRICTS	ACCOUNT NO.		
***** 24.003-1-24 *****						
	Off Grantville Rd					0320001
24.003-1-24	941 SOL reforest		NYS Refore 32252	0	18,900	0
New York State Reforestation	Norwood-Norfolk 406201	18,900	COUNTY TAXABLE VALUE		0	
Attn: SLC Treasurer	Lot 71 Proposal F	18,900	TOWN TAXABLE VALUE		18,900	
48 Court St	State Parcel # 0320001		SCHOOL TAXABLE VALUE		18,900	
Canton, NY 13617	Exempt Code 32252-Area 33		FD028 Norfolk Fire Dist		18,900 TO M	
	ACRES 70.20 BANK9999998					
	EAST-0341871 NRTH-1763273					
	DEED BOOK 470 PG-379					
	FULL MARKET VALUE	23,049				
***** 24.003-1-25 *****						
	Off Grantville Rd					0270203
24.003-1-25	941 SOL reforest		NYS Refore 32252	0	17,700	0
New York State Reforestation	Norwood-Norfolk 406201	17,700	COUNTY TAXABLE VALUE		0	
Attn: SLC Treasurer	Lot 71 Pcl 2, Prop A	17,700	TOWN TAXABLE VALUE		17,700	
48 Court St	State Parcel # 0270203		SCHOOL TAXABLE VALUE		17,700	
Canton, NY 13617	Exempt Code 32252-Area 33		FD028 Norfolk Fire Dist		17,700 TO M	
	ACRES 58.60 BANK9999998					
	EAST-0340995 NRTH-1762706					
	DEED BOOK 470 PG-369					
	FULL MARKET VALUE	21,585				
***** 24.003-1-26 *****						
	CR 49					0270103
24.003-1-26	941 SOL reforest		NYS Refore 32252	0	66,900	0
New York State Reforestation	Norwood-Norfolk 406201	66,900	COUNTY TAXABLE VALUE		0	
Attn: SLC Treasurer	Lot 69 & 70 Pcl 1, Prop A	66,900	TOWN TAXABLE VALUE		66,900	
48 Court St	State Parcel # 0270103		SCHOOL TAXABLE VALUE		66,900	
Canton, NY 13617	Exempt Code 32252-Area 33		FD028 Norfolk Fire Dist		66,900 TO M	
	ACRES 141.80 BANK9999998					
	EAST-0337724 NRTH-1761425					
	DEED BOOK 470 PG-369					
	FULL MARKET VALUE	81,585				
***** 24.003-1-27 *****						
	CR 49					0280001
24.003-1-27	941 SOL reforest		NYS Refore 32252	0	48,200	0
New York State Reforestation	Norwood-Norfolk 406201	48,200	COUNTY TAXABLE VALUE		0	
Attn: SLC Treasurer	Lot 70 Proposal B	48,200	TOWN TAXABLE VALUE		48,200	
48 Court St	State Parcel # 0280001		SCHOOL TAXABLE VALUE		48,200	
Canton, NY 13617	Exempt Code 32252-Area 33		FD028 Norfolk Fire Dist		48,200 TO M	
	FRNT 424.00 DPTH					
	ACRES 152.30 BANK9999998					
	EAST-0337097 NRTH-1763295					
	DEED BOOK 470 PG-376					
	FULL MARKET VALUE	58,780				
*****						

STATE OF NEW YORK  
COUNTY - St Lawrence  
TOWN - Norfolk  
SWIS - 406289

2 0 1 6 T E N T A T I V E A S S E S S M E N T R O L L

STATE OWNED LAND SECTION OF THE ROLL - 3

PAGE 728

VALUATION DATE-JUL 01, 2015

TAXABLE STATUS DATE-MAR 01, 2016

TAX MAP NUMBER SEQUENCE

UNIFORM PERCENT OF VALUE IS 082.00

UNIFORM PERCENT OF VALUE IS 082.00

TAX MAP PARCEL NUMBER	PROPERTY LOCATION & CLASS	ASSESSMENT	EXEMPTION CODE	COUNTY	TOWN	SCHOOL
CURRENT OWNERS NAME	SCHOOL DISTRICT	LAND	TAX DESCRIPTION	TAXABLE VALUE		
CURRENT OWNERS ADDRESS	PARCEL SIZE/GRID COORD	TOTAL	SPECIAL DISTRICTS	ACCOUNT NO.		
***** 24.003-2-12 *****						
	Off Grantville Rd					0240001
24.003-2-12	941 SOL reforest		NYS Refore 32252	0	6,100	0
New York State Reforestation	Norwood-Norfolk 406201	6,100	COUNTY TAXABLE VALUE		0	
Attn: SLC Treasurer	Lot 71 Proposal E	6,100	TOWN TAXABLE VALUE		6,100	
48 Court St	State Parcel # 0240001		SCHOOL TAXABLE VALUE		6,100	
Canton, NY 13617	Exempt Code 32252-Area 15		FD028 Norfolk Fire Dist		6,100 TO M	
	ACRES 22.70 BANK9999998					
	EAST-0344385 NRTH-1764867					
	DEED BOOK 450 PG-506					
	FULL MARKET VALUE	7,439				
***** 24.003-2-13 *****						
	Off Grantville Rd					0230001
24.003-2-13	941 SOL reforest		NYS Refore 32252	0	24,100	0
New York State Reforestation	Norwood-Norfolk 406201	24,100	COUNTY TAXABLE VALUE		0	
Attn: SLC Treasurer	Lot 71 Proposal D	24,100	TOWN TAXABLE VALUE		24,100	
48 Court St	State Parcel # 0230001		SCHOOL TAXABLE VALUE		24,100	
Canton, NY 13617	Exempt Code 32252-Area 15		FD028 Norfolk Fire Dist		24,100 TO M	
	ACRES 89.20 BANK9999998					
	EAST-0345350 NRTH-1765570					
	DEED BOOK 422 PG-539					
	FULL MARKET VALUE	29,390				
*****						

STATE OF NEW YORK  
 COUNTY - St Lawrence  
 TOWN - Norfolk  
 SWIS - 406289

2 0 1 6 T E N T A T I V E A S S E S S M E N T R O L L  
 STATE OWNED LAND SECTION OF THE ROLL - 3  
 M A P S E C T I O N - 024  
 S U B - S E C T I O N - 003  
 UNIFORM PERCENT OF VALUE IS 082.00

PAGE 729  
 VALUATION DATE-JUL 01, 2015  
 TAXABLE STATUS DATE-MAR 01, 2016  
 RPS150/V04/L015  
 CURRENT DATE 4/26/2016

\*\*\* S P E C I A L D I S T R I C T S U M M A R Y \*\*\*

CODE	DISTRICT NAME	TOTAL PARCELS	EXTENSION TYPE	EXTENSION VALUE	AD VALOREM VALUE	EXEMPT AMOUNT	TAXABLE VALUE
FD028	Norfolk Fire D	10	TOTAL M		240,200		240,200

\*\*\* S C H O O L D I S T R I C T S U M M A R Y \*\*\*

CODE	DISTRICT NAME	TOTAL PARCELS	ASSESSED LAND	ASSESSED TOTAL	EXEMPT AMOUNT	TOTAL TAXABLE	STAR AMOUNT	STAR TAXABLE
406201	Norwood-Norfolk	10	240,200	240,200		240,200		240,200
	S U B - T O T A L	10	240,200	240,200		240,200		240,200
	T O T A L	10	240,200	240,200		240,200		240,200

\*\*\* S Y S T E M C O D E S S U M M A R Y \*\*\*

NO SYSTEM EXEMPTIONS AT THIS LEVEL

\*\*\* E X E M P T I O N S U M M A R Y \*\*\*

CODE	DESCRIPTION	TOTAL PARCELS	COUNTY	TOWN	SCHOOL
32252	NYS Refore	10	240,200		
	T O T A L	10	240,200		

\*\*\* G R A N D T O T A L S \*\*\*

ROLL SEC	DESCRIPTION	TOTAL PARCELS	ASSESSED LAND	ASSESSED TOTAL	TAXABLE COUNTY	TAXABLE TOWN	TAXABLE SCHOOL	STAR TAXABLE
3	STATE OWNED LAND	10	240,200	240,200		240,200	240,200	240,200

STATE OF NEW YORK  
COUNTY - St Lawrence  
TOWN - Norfolk  
SWIS - 406289

2 0 1 6 T E N T A T I V E A S S E S S M E N T R O L L

STATE OWNED LAND SECTION OF THE ROLL - 3

PAGE 730  
VALUATION DATE-JUL 01, 2015  
TAXABLE STATUS DATE-MAR 01, 2016

TAX MAP NUMBER SEQUENCE  
UNIFORM PERCENT OF VALUE IS 082.00  
UNIFORM PERCENT OF VALUE IS 082.00

TAX MAP PARCEL NUMBER	PROPERTY LOCATION & CLASS	ASSESSMENT	EXEMPTION CODE	COUNTY	TOWN	SCHOOL
CURRENT OWNERS NAME	SCHOOL DISTRICT	LAND	TAX DESCRIPTION	TAXABLE VALUE		
CURRENT OWNERS ADDRESS	PARCEL SIZE/GRID COORD	TOTAL	SPECIAL DISTRICTS			ACCOUNT NO.
***** 24.004-2-15 *****						
24.004-2-15	Brothers Rd 941 SOL reforest		NYS Refore 32252	0	4,500	0175001
New York State Reforestation	Norwood-Norfolk 406201	4,500	COUNTY TAXABLE VALUE		0	
Attn: SLC Treasurer	N.y.s. Reforestation	4,500	TOWN TAXABLE VALUE		4,500	
48 Court St	Area 9 Vac Land		SCHOOL TAXABLE VALUE		4,500	
Canton, NY 13617	State Parcel # 0175001		FD028 Norfolk Fire Dist		4,500 TO M	
	FRNT 528.00 DPTH 1320.00					
	ACRES 16.00 BANK9999998					
	EAST-0356394 NRTH-1763844					
	DEED BOOK 1044 PG-00581					
	FULL MARKET VALUE	5,488				
***** 24.004-2-17 *****						
24.004-2-17	CR 38 941 SOL reforest		NYS Refore 32252	0	98,400	0140001
New York State Reforestation	Norwood-Norfolk 406201	98,400	COUNTY TAXABLE VALUE		0	
Attn: SLC Treasurer	Lot 93 Proposal H	98,400	TOWN TAXABLE VALUE		98,400	
48 Court St	State Parcel # 0140001		SCHOOL TAXABLE VALUE		98,400	
Canton, NY 13617	Exempt Code 32252-Area 9		FD028 Norfolk Fire Dist		98,400 TO M	
	ACRES 258.00 BANK9999998					
	EAST-0358792 NRTH-1760459					
	DEED BOOK 323 PG-44					
	FULL MARKET VALUE	120,000				
***** 24.004-2-18 *****						
24.004-2-18	CR 38 941 SOL reforest		NYS Refore 32252	0	16,200	0170001
New York State Reforestation	Norwood-Norfolk 406201	16,200	COUNTY TAXABLE VALUE		0	
Attn: SLC Treasurer	Lot 93 Proposal K	16,200	TOWN TAXABLE VALUE		16,200	
48 Court St	State Parcel # 0170001		SCHOOL TAXABLE VALUE		16,200	
Canton, NY 13617	Exempt Code 32252-Area 9		FD028 Norfolk Fire Dist		16,200 TO M	
	ACRES 59.90 BANK9999998					
	EAST-0355913 NRTH-1762440					
	DEED BOOK 471 PG-459					
	FULL MARKET VALUE	19,756				

STATE OF NEW YORK  
 COUNTY - St Lawrence  
 TOWN - Norfolk  
 SWIS - 406289

2 0 1 6 T E N T A T I V E A S S E S S M E N T R O L L  
 STATE OWNED LAND SECTION OF THE ROLL - 3  
 M A P S E C T I O N - 024  
 S U B - S E C T I O N - 004  
 UNIFORM PERCENT OF VALUE IS 082.00

PAGE 731  
 VALUATION DATE-JUL 01, 2015  
 TAXABLE STATUS DATE-MAR 01, 2016  
 RPS150/V04/L015  
 CURRENT DATE 4/26/2016

\*\*\* S P E C I A L D I S T R I C T S U M M A R Y \*\*\*

CODE	DISTRICT NAME	TOTAL PARCELS	EXTENSION TYPE	EXTENSION VALUE	AD VALOREM VALUE	EXEMPT AMOUNT	TAXABLE VALUE
FD028	Norfolk Fire D	3	TOTAL M		119,100		119,100

\*\*\* S C H O O L D I S T R I C T S U M M A R Y \*\*\*

CODE	DISTRICT NAME	TOTAL PARCELS	ASSESSED LAND	ASSESSED TOTAL	EXEMPT AMOUNT	TOTAL TAXABLE	STAR AMOUNT	STAR TAXABLE
406201	Norwood-Norfolk	3	119,100	119,100		119,100		119,100
	S U B - T O T A L	3	119,100	119,100		119,100		119,100
	T O T A L	3	119,100	119,100		119,100		119,100

\*\*\* S Y S T E M C O D E S S U M M A R Y \*\*\*

NO SYSTEM EXEMPTIONS AT THIS LEVEL

\*\*\* E X E M P T I O N S U M M A R Y \*\*\*

CODE	DESCRIPTION	TOTAL PARCELS	COUNTY	TOWN	SCHOOL
32252	NYS Refore	3	119,100		
	T O T A L	3	119,100		

\*\*\* G R A N D T O T A L S \*\*\*

ROLL SEC	DESCRIPTION	TOTAL PARCELS	ASSESSED LAND	ASSESSED TOTAL	TAXABLE COUNTY	TAXABLE TOWN	TAXABLE SCHOOL	STAR TAXABLE
3	STATE OWNED LAND	3	119,100	119,100		119,100	119,100	119,100



STATE OF NEW YORK  
 COUNTY - St Lawrence  
 TOWN - Norfolk  
 SWIS - 406289

2 0 1 6 T E N T A T I V E A S S E S S M E N T R O L L  
 STATE OWNED LAND SECTION OF THE ROLL - 3  
 M A P S E C T I O N - 025  
 S U B - S E C T I O N - 001  
 UNIFORM PERCENT OF VALUE IS 082.00

PAGE 733  
 VALUATION DATE-JUL 01, 2016  
 TAXABLE STATUS DATE-MAR 01, 2016  
 RPS150/V04/L015  
 CURRENT DATE 4/26/2016

\*\*\* S P E C I A L D I S T R I C T S U M M A R Y \*\*\*

CODE	DISTRICT NAME	TOTAL PARCELS	EXTENSION TYPE	EXTENSION VALUE	AD VALOREM VALUE	EXEMPT AMOUNT	TAXABLE VALUE
FD028	Norfolk Fire D	1	TOTAL M		60,800		60,800

\*\*\* S C H O O L D I S T R I C T S U M M A R Y \*\*\*

CODE	DISTRICT NAME	TOTAL PARCELS	ASSESSED LAND	ASSESSED TOTAL	EXEMPT AMOUNT	TOTAL TAXABLE	STAR AMOUNT	STAR TAXABLE
405801	Massena 1	1	60,800	60,800		60,800		60,800
	S U B - T O T A L	1	60,800	60,800		60,800		60,800
	T O T A L	1	60,800	60,800		60,800		60,800

\*\*\* S Y S T E M C O D E S S U M M A R Y \*\*\*

NO SYSTEM EXEMPTIONS AT THIS LEVEL

\*\*\* E X E M P T I O N S U M M A R Y \*\*\*

CODE	DESCRIPTION	TOTAL PARCELS	COUNTY	TOWN	SCHOOL
32252	NYS Refore	1			
	T O T A L	1	60,800	60,800	

\*\*\* G R A N D T O T A L S \*\*\*

ROLL SEC	DESCRIPTION	TOTAL PARCELS	ASSESSED LAND	ASSESSED TOTAL	TAXABLE COUNTY	TAXABLE TOWN	TAXABLE SCHOOL	STAR TAXABLE
3	STATE OWNED LAND	1	60,800	60,800		60,800	60,800	60,800



STATE OF NEW YORK  
COUNTY - St Lawrence  
TOWN - Norfolk  
SWIS - 406289

2 0 1 6 T E N T A T I V E A S S E S S M E N T R O L L

STATE OWNED LAND SECTION OF THE ROLL - 3

PAGE 734  
VALUATION DATE-JUL 01, 2015  
TAXABLE STATUS DATE-MAR 01, 2016

TAX MAP NUMBER SEQUENCE  
UNIFORM PERCENT OF VALUE IS 082.00  
UNIFORM PERCENT OF VALUE IS 082.00

TAX MAP PARCEL NUMBER	PROPERTY LOCATION & CLASS	ASSESSMENT	EXEMPTION CODE	COUNTY	TOWN	SCHOOL
CURRENT OWNERS NAME	SCHOOL DISTRICT	LAND	TAX DESCRIPTION	TAXABLE VALUE		
CURRENT OWNERS ADDRESS	PARCEL SIZE/GRID COORD	TOTAL	SPECIAL DISTRICTS	ACCOUNT NO.		
***** 25.003-1-13 *****						
25.003-1-13	Trudell Rd/abandoned					0120001
New York State Reforestation	941 SOL reforest		NYS Refore 32252	0	14,900	0
Attn: SLC Treasurer	Norwood-Norfolk 406201	14,900	COUNTY TAXABLE VALUE		0	
48 Court St	Lot 94-Proposal C Area 9	14,900	TOWN TAXABLE VALUE		14,900	
Canton, NY 13617	Stae Parcel # 0120001		SCHOOL TAXABLE VALUE		14,900	
	Exemption Code 32252		FD028 Norfolk Fire Dist		14,900 TO M	
	ACRES 40.40 BANK9999998					
	EAST-0364366 NRTH-1764657					
	DEED BOOK 283 PG-62					
	FULL MARKET VALUE	18,171				
***** 25.003-1-37 *****						
25.003-1-37	Trudell Rd/abandoned					0130001
New York State Reforestation	941 SOL reforest		NYS Refore 32252	0	25,600	0
Attn: SLC Treasurer	Norwood-Norfolk 406201	25,600	COUNTY TAXABLE VALUE		0	
48 Court St	Lot 95-Proposal G Area 9	25,600	TOWN TAXABLE VALUE		25,600	
Canton, NY 13617	State Parcel # 0130001		SCHOOL TAXABLE VALUE		25,600	
	Exemption Code 32252		FD028 Norfolk Fire Dist		25,600 TO M	
	ACRES 95.00 BANK9999998					
	EAST-0365194 NRTH-1765801					
	FULL MARKET VALUE	31,220				
***** 25.003-1-38 *****						
25.003-1-38	Trudell Rd/abandoned					0110001
New York State Reforestation	941 SOL reforest		NYS Refore 32252	0	29,500	0
Attn: SLC Treasurer	Norwood-Norfolk 406201	29,500	COUNTY TAXABLE VALUE		0	
48 Court St	Lot 94 Proposal B	29,500	TOWN TAXABLE VALUE		29,500	
Canton, NY 13617	State Parcel # 0110001		SCHOOL TAXABLE VALUE		29,500	
	Exemption Code 32252		FD028 Norfolk Fire Dist		29,500 TO M	
	ACRES 109.30 BANK9999998					
	EAST-0363419 NRTH-1763863					
	FULL MARKET VALUE	35,976				

STATE OF NEW YORK  
 COUNTY - St Lawrence  
 TOWN - Norfolk  
 SWIS - 406289

2 0 1 6 T E N T A T I V E A S S E S S M E N T R O L L  
 STATE OWNED LAND SECTION OF THE ROLL - 3  
 M A P S E C T I O N - 025  
 S U B - S E C T I O N - 003  
 UNIFORM PERCENT OF VALUE IS 082.00

PAGE 735  
 VALUATION DATE-JUL 01, 2016  
 TAXABLE STATUS DATE-MAR 01, 2016  
 RPS150/V04/L015  
 CURRENT DATE 4/26/2016

\*\*\* S P E C I A L D I S T R I C T S U M M A R Y \*\*\*

CODE	DISTRICT NAME	TOTAL PARCELS	EXTENSION TYPE	EXTENSION VALUE	AD VALOREM VALUE	EXEMPT AMOUNT	TAXABLE VALUE
FD028	Norfolk Fire D	3	TOTAL M		70,000		70,000

\*\*\* S C H O O L D I S T R I C T S U M M A R Y \*\*\*

CODE	DISTRICT NAME	TOTAL PARCELS	ASSESSED LAND	ASSESSED TOTAL	EXEMPT AMOUNT	TOTAL TAXABLE	STAR AMOUNT	STAR TAXABLE
406201	Norwood-Norfolk	3	70,000	70,000		70,000		70,000
	S U B - T O T A L	3	70,000	70,000		70,000		70,000
	T O T A L	3	70,000	70,000		70,000		70,000

\*\*\* S Y S T E M C O D E S S U M M A R Y \*\*\*

NO SYSTEM EXEMPTIONS AT THIS LEVEL

\*\*\* E X E M P T I O N S U M M A R Y \*\*\*

CODE	DESCRIPTION	TOTAL PARCELS	COUNTY	TOWN	SCHOOL
32252	NYS Refore	3			
	T O T A L	3	70,000	70,000	

\*\*\* G R A N D T O T A L S \*\*\*

ROLL SEC	DESCRIPTION	TOTAL PARCELS	ASSESSED LAND	ASSESSED TOTAL	TAXABLE COUNTY	TAXABLE TOWN	TAXABLE SCHOOL	STAR TAXABLE
3	STATE OWNED LAND	3	70,000	70,000		70,000	70,000	70,000

STATE OF NEW YORK  
 COUNTY - St Lawrence  
 TOWN - Norfolk  
 SWIS - 406289

2 0 1 6 T E N T A T I V E A S S E S S M E N T R O L L  
 STATE OWNED LAND SECTION OF THE ROLL - 3

PAGE 736  
 VALUATION DATE-JUL 01, 2015  
 TAXABLE STATUS DATE-MAR 01, 2016

TAX MAP NUMBER SEQUENCE  
 UNIFORM PERCENT OF VALUE IS 082.00  
 UNIFORM PERCENT OF VALUE IS 082.00

TAX MAP PARCEL NUMBER	PROPERTY LOCATION & CLASS	ASSESSMENT	EXEMPTION CODE	COUNTY	TOWN	SCHOOL
CURRENT OWNERS NAME	SCHOOL DISTRICT	LAND	TAX DESCRIPTION	TAXABLE VALUE		
CURRENT OWNERS ADDRESS	PARCEL SIZE/GRID COORD	TOTAL	SPECIAL DISTRICTS	ACCOUNT NO.		
*****						
33.002-1-2	Van Kennen Rd 941 SOL reforest		NYS Refore 32252	0	83,800	0
New York State Reforestation	Norwood-Norfolk 406201	83,800	COUNTY TAXABLE VALUE		0	0
Attn: SLC Treasurer	Lot 92Sub2,3,5,6,12prop J	83,800	TOWN TAXABLE VALUE		83,800	
48 Court St	State Parcel # 0160005		SCHOOL TAXABLE VALUE		83,800	
Canton, NY 13617	Exempt Code 32252 Area 9		FD028 Norfolk Fire Dist		83,800 TO M	
	ACRES 229.80 BANK9999998					
	EAST-0354024 NRTH-1759507					
	FULL MARKET VALUE	102,195				
*****						
33.002-1-13	Brothers Rd 941 SOL reforest		NYS Refore 32252	0	23,600	0
New York State Reforestation	Norwood-Norfolk 406201	23,600	COUNTY TAXABLE VALUE		0	0
Attn: SLC Treasurer	Lot 93-Proposal I Area 9	23,600	TOWN TAXABLE VALUE		23,600	
48 Court St	State Parcel # 0150001		SCHOOL TAXABLE VALUE		23,600	
Canton, NY 13617	Exemption Code 32252		FD028 Norfolk Fire Dist		23,600 TO M	
	ACRES 55.30 BANK9999998					
	EAST-0358351 NRTH-1759293					
	DEED BOOK 320 PG-231					
	FULL MARKET VALUE	28,780				
*****						

STATE OF NEW YORK  
 COUNTY - St Lawrence  
 TOWN - Norfolk  
 SWIS - 406289

2 0 1 6 T E N T A T I V E A S S E S S M E N T R O L L  
 STATE OWNED LAND SECTION OF THE ROLL - 3  
 M A P S E C T I O N - 033  
 S U B - S E C T I O N - 002  
 UNIFORM PERCENT OF VALUE IS 082.00

PAGE 737  
 VALUATION DATE-JUL 01, 2016  
 TAXABLE STATUS DATE-MAR 01, 2016  
 RPS150/V04/L015  
 CURRENT DATE 4/26/2016

\*\*\* S P E C I A L D I S T R I C T S U M M A R Y \*\*\*

CODE	DISTRICT NAME	TOTAL PARCELS	EXTENSION TYPE	EXTENSION VALUE	AD VALOREM VALUE	EXEMPT AMOUNT	TAXABLE VALUE
FD028	Norfolk Fire D	2	TOTAL M		107,400		107,400

\*\*\* S C H O O L D I S T R I C T S U M M A R Y \*\*\*

CODE	DISTRICT NAME	TOTAL PARCELS	ASSESSED LAND	ASSESSED TOTAL	EXEMPT AMOUNT	TOTAL TAXABLE	STAR AMOUNT	STAR TAXABLE
406201	Norwood-Norfolk	2	107,400	107,400		107,400		107,400
	S U B - T O T A L	2	107,400	107,400		107,400		107,400
	T O T A L	2	107,400	107,400		107,400		107,400

\*\*\* S Y S T E M C O D E S S U M M A R Y \*\*\*

NO SYSTEM EXEMPTIONS AT THIS LEVEL

\*\*\* E X E M P T I O N S U M M A R Y \*\*\*

CODE	DESCRIPTION	TOTAL PARCELS	COUNTY	TOWN	SCHOOL
32252	NYS Refore	2	107,400		
	T O T A L	2	107,400		

\*\*\* G R A N D T O T A L S \*\*\*

ROLL SEC	DESCRIPTION	TOTAL PARCELS	ASSESSED LAND	ASSESSED TOTAL	TAXABLE COUNTY	TAXABLE TOWN	TAXABLE SCHOOL	STAR TAXABLE
3	STATE OWNED LAND	2	107,400	107,400		107,400	107,400	107,400

STATE OF NEW YORK  
COUNTY - St Lawrence  
TOWN - Norfolk  
SWIS - 406289

2 0 1 6 T E N T A T I V E A S S E S S M E N T R O L L  
STATE OWNED LAND SECTION OF THE ROLL - 3

PAGE 738  
VALUATION DATE-JUL 01, 2015  
TAXABLE STATUS DATE-MAR 01, 2016

TAX MAP NUMBER SEQUENCE  
UNIFORM PERCENT OF VALUE IS 082.00  
UNIFORM PERCENT OF VALUE IS 082.00

TAX MAP PARCEL NUMBER	PROPERTY LOCATION & CLASS	ASSESSMENT	EXEMPTION CODE	COUNTY	TOWN	SCHOOL	ACCOUNT NO.
CURRENT OWNERS NAME	SCHOOL DISTRICT	LAND	TAX DESCRIPTION	TAXABLE VALUE			
CURRENT OWNERS ADDRESS	PARCEL SIZE/GRID COORD	TOTAL	SPECIAL DISTRICTS				
***** 362.000-1 *****							
362.000-1	Town Norfolk						
New York State Trans. Assmt.	993 Transition t		COUNTY TAXABLE VALUE				0
Attn: SLC Treasurer	Massena 1 405801	0	TOWN TAXABLE VALUE				0
48 Court St	BANK9999998	0	SCHOOL TAXABLE VALUE				0
Canton, NY 13617	FULL MARKET VALUE	0					
***** 362.000-2 *****							
362.000-2	Town Norfolk						
New York State Trans. Assmt.	993 Transition t		COUNTY TAXABLE VALUE				0
Attn: SLC Treasurer	Massena 1 405801	0	TOWN TAXABLE VALUE				0
48 Court St	BANK9999998	0	SCHOOL TAXABLE VALUE				0
Canton, NY 13617	FULL MARKET VALUE	0					
***** 362.000-3 *****							
362.000-3	Town Norfolk						
New York State Trans. Assmt.	993 Transition t		COUNTY TAXABLE VALUE				0
Attn: SLC Treasurer	Norwood-Norfolk 406201	0	TOWN TAXABLE VALUE				0
48 Court St	BANK9999998	0	SCHOOL TAXABLE VALUE				0
Canton, NY 13617	FULL MARKET VALUE	0					
*****							

STATE OF NEW YORK  
 COUNTY - St Lawrence  
 TOWN - Norfolk  
 SWIS - 406289

2 0 1 6 T E N T A T I V E A S S E S S M E N T R O L L  
 STATE OWNED LAND SECTION OF THE ROLL - 3  
 M A P S E C T I O N - 362  
 S U B - S E C T I O N - 000  
 UNIFORM PERCENT OF VALUE IS 082.00

PAGE 739  
 VALUATION DATE-JUL 01, 2015  
 TAXABLE STATUS DATE-MAR 01, 2016  
 RPS150/V04/L015  
 CURRENT DATE 4/26/2016

\*\*\* S P E C I A L D I S T R I C T S U M M A R Y \*\*\*

CODE	DISTRICT NAME	TOTAL PARCELS	EXTENSION TYPE	EXTENSION VALUE	AD VALOREM VALUE	EXEMPT AMOUNT	TAXABLE VALUE
------	---------------	---------------	----------------	-----------------	------------------	---------------	---------------

NO SPECIAL DISTRICTS AT THIS LEVEL

\*\*\* S C H O O L D I S T R I C T S U M M A R Y \*\*\*

CODE	DISTRICT NAME	TOTAL PARCELS	ASSESSED LAND	ASSESSED TOTAL	EXEMPT AMOUNT	TOTAL TAXABLE	STAR AMOUNT	STAR TAXABLE
405801	Massena 1	2						
406201	Norwood-Norfolk	1						
	S U B - T O T A L	3						
	T O T A L	3						

\*\*\* S Y S T E M C O D E S S U M M A R Y \*\*\*

NO SYSTEM EXEMPTIONS AT THIS LEVEL

\*\*\* E X E M P T I O N S U M M A R Y \*\*\*

NO EXEMPTIONS AT THIS LEVEL

\*\*\* G R A N D T O T A L S \*\*\*

ROLL SEC	DESCRIPTION	TOTAL PARCELS	ASSESSED LAND	ASSESSED TOTAL	TAXABLE COUNTY	TAXABLE TOWN	TAXABLE SCHOOL	STAR TAXABLE
3	STATE OWNED LAND	3						

STATE OF NEW YORK  
 COUNTY - St Lawrence  
 TOWN - Norfolk  
 SWIS - 406289

2 0 1 6 T E N T A T I V E A S S E S S M E N T R O L L  
 STATE OWNED LAND SECTION OF THE ROLL - 3

PAGE 740  
 VALUATION DATE-JUL 01, 2015  
 TAXABLE STATUS DATE-MAR 01, 2016  
 RPS150/V04/L015  
 CURRENT DATE 4/26/2016

S U B - S E C T I O N - 000  
 UNIFORM PERCENT OF VALUE IS 082.00  
 R O L L S U B S E C T I O N - - T O T A L S

\*\*\* S P E C I A L D I S T R I C T S U M M A R Y \*\*\*

CODE	DISTRICT NAME	TOTAL PARCELS	EXTENSION TYPE	EXTENSION VALUE	AD VALOREM VALUE	EXEMPT AMOUNT	TAXABLE VALUE
FD028	Norfolk Fire D	23	TOTAL M		842,600		842,600

\*\*\* S C H O O L D I S T R I C T S U M M A R Y \*\*\*

CODE	DISTRICT NAME	TOTAL PARCELS	ASSESSED LAND	ASSESSED TOTAL	EXEMPT AMOUNT	TOTAL TAXABLE	STAR AMOUNT	STAR TAXABLE
405801	Massena 1	3	60,800	60,800		60,800		60,800
406201	Norwood-Norfolk	23	781,800	781,800		781,800		781,800
	S U B - T O T A L	26	842,600	842,600		842,600		842,600
	T O T A L	26	842,600	842,600		842,600		842,600

\*\*\* S Y S T E M C O D E S S U M M A R Y \*\*\*

NO SYSTEM EXEMPTIONS AT THIS LEVEL

\*\*\* E X E M P T I O N S U M M A R Y \*\*\*

CODE	DESCRIPTION	TOTAL PARCELS	COUNTY	TOWN	SCHOOL
32252	NYS Refore	23	842,600		
	T O T A L	23	842,600		

\*\*\* G R A N D T O T A L S \*\*\*

ROLL SEC	DESCRIPTION	TOTAL PARCELS	ASSESSED LAND	ASSESSED TOTAL	TAXABLE COUNTY	TAXABLE TOWN	TAXABLE SCHOOL	STAR TAXABLE
3	STATE OWNED LAND	26	842,600	842,600		842,600	842,600	842,600

STATE OF NEW YORK  
 COUNTY - St Lawrence  
 TOWN - Norfolk  
 SWIS - 406289

2 0 1 6 T E N T A T I V E A S S E S S M E N T R O L L  
 STATE OWNED LAND SECTION OF THE ROLL - 3

PAGE 741  
 VALUATION DATE-JUL 01, 2015  
 TAXABLE STATUS DATE-MAR 01, 2016  
 RPS150/V04/L015  
 CURRENT DATE 4/26/2016

UNIFORM PERCENT OF VALUE IS 082.00

R O L L S E C T I O N T O T A L S

\*\*\* S P E C I A L D I S T R I C T S U M M A R Y \*\*\*

CODE	DISTRICT NAME	TOTAL PARCELS	EXTENSION TYPE	EXTENSION VALUE	AD VALOREM VALUE	EXEMPT AMOUNT	TAXABLE VALUE
FD028	Norfolk Fire D	23	TOTAL M		842,600		842,600

\*\*\* S C H O O L D I S T R I C T S U M M A R Y \*\*\*

CODE	DISTRICT NAME	TOTAL PARCELS	ASSESSED LAND	ASSESSED TOTAL	EXEMPT AMOUNT	TOTAL TAXABLE	STAR AMOUNT	STAR TAXABLE
405801	Massena 1	3	60,800	60,800		60,800		60,800
406201	Norwood-Norfolk	23	781,800	781,800		781,800		781,800
	S U B - T O T A L	26	842,600	842,600		842,600		842,600
	T O T A L	26	842,600	842,600		842,600		842,600

\*\*\* S Y S T E M C O D E S S U M M A R Y \*\*\*

NO SYSTEM EXEMPTIONS AT THIS LEVEL

\*\*\* E X E M P T I O N S U M M A R Y \*\*\*

CODE	DESCRIPTION	TOTAL PARCELS	COUNTY	TOWN	SCHOOL
32252	NYS Refore	23	842,600		
	T O T A L	23	842,600		

\*\*\* G R A N D T O T A L S \*\*\*

ROLL SEC	DESCRIPTION	TOTAL PARCELS	ASSESSED LAND	ASSESSED TOTAL	TAXABLE COUNTY	TAXABLE TOWN	TAXABLE SCHOOL	STAR TAXABLE
3	STATE OWNED LAND	26	842,600	842,600		842,600	842,600	842,600



STATE OF NEW YORK  
 COUNTY - St Lawrence  
 TOWN - Norfolk  
 SWIS - 406289

2 0 1 6 T E N T A T I V E A S S E S S M E N T R O L L  
 SPECIAL FRANCHISE SECTION OF THE ROLL - 5  
 TAX MAP NUMBER SEQUENCE  
 UNIFORM PERCENT OF VALUE IS 082.00

PAGE 742  
 VALUATION DATE-JUL 01, 2015  
 TAXABLE STATUS DATE-MAR 01, 2016

TAX MAP PARCEL NUMBER	PROPERTY LOCATION & CLASS	ASSESSMENT	EXEMPTION CODE-----	COUNTY-----	TOWN-----	SCHOOL
CURRENT OWNERS NAME	SCHOOL DISTRICT	LAND	TAX DESCRIPTION	TAXABLE VALUE		
CURRENT OWNERS ADDRESS	PARCEL SIZE/GRID COORD	TOTAL	SPECIAL DISTRICTS	ACCOUNT NO.		
*****						
555.007-22-1	Town Norfolk			555.007-22-1		*****
Time Warner- North Region	869 Television		COUNTY TAXABLE VALUE	121,302		5-134- 1
PO Box 7467	Norwood-Norfolk 406201	0	TOWN TAXABLE VALUE	121,302		
Charlotte, NC 28241-7467	Special Franchise	121,302	SCHOOL TAXABLE VALUE	121,302		
	App Factor 100% Nn Sch		FD028 Norfolk Fire Dist	121,302	TO M	
	950680		LT022 Norfolk Light	31,539	TO M	
	BANK9999982		LT023 Raymondville Light	19,408	TO M	
	FULL MARKET VALUE	147,929	WD004 Raymondville Water	24,260	TO M	
			WS001 Norfolk Water&Sewer	29,112	TO M	
*****						

STATE OF NEW YORK  
 COUNTY - St Lawrence  
 TOWN - Norfolk  
 SWIS - 406289

2 0 1 6 T E N T A T I V E A S S E S S M E N T R O L L  
 SPECIAL FRANCHISE SECTION OF THE ROLL - 5  
 M A P S E C T I O N - 555  
 S U B - S E C T I O N - 007  
 UNIFORM PERCENT OF VALUE IS 082.00

PAGE 743  
 VALUATION DATE-JUL 01, 2015  
 TAXABLE STATUS DATE-MAR 01, 2016  
 RPS150/V04/L015  
 CURRENT DATE 4/26/2016

\*\*\* S P E C I A L D I S T R I C T S U M M A R Y \*\*\*

CODE	DISTRICT NAME	TOTAL PARCELS	EXTENSION TYPE	EXTENSION VALUE	AD VALOREM VALUE	EXEMPT AMOUNT	TAXABLE VALUE
FD028	Norfolk Fire D	1	TOTAL M		121,302		121,302
LT022	Norfolk Light	1	TOTAL M		31,539		31,539
LT023	Raymondville L	1	TOTAL M		19,408		19,408
WD004	Raymondville W	1	TOTAL M		24,260		24,260
WS001	Norfolk Water&	1	TOTAL M		29,112		29,112

\*\*\* S C H O O L D I S T R I C T S U M M A R Y \*\*\*

CODE	DISTRICT NAME	TOTAL PARCELS	ASSESSED LAND	ASSESSED TOTAL	EXEMPT AMOUNT	TOTAL TAXABLE	STAR AMOUNT	STAR TAXABLE
406201	Norwood-Norfolk	1		121,302		121,302		121,302
	S U B - T O T A L	1		121,302		121,302		121,302
	T O T A L	1		121,302		121,302		121,302

\*\*\* S Y S T E M C O D E S S U M M A R Y \*\*\*

NO SYSTEM EXEMPTIONS AT THIS LEVEL

\*\*\* E X E M P T I O N S U M M A R Y \*\*\*

NO EXEMPTIONS AT THIS LEVEL

\*\*\* G R A N D T O T A L S \*\*\*

ROLL SEC	DESCRIPTION	TOTAL PARCELS	ASSESSED LAND	ASSESSED TOTAL	TAXABLE COUNTY	TAXABLE TOWN	TAXABLE SCHOOL	STAR TAXABLE
5	SPECIAL FRANCHISE	1		121,302	121,302	121,302	121,302	121,302

STATE OF NEW YORK  
COUNTY - St Lawrence  
TOWN - Norfolk  
SWIS - 406289

2 0 1 6 T E N T A T I V E A S S E S S M E N T R O L L  
SPECIAL FRANCHISE SECTION OF THE ROLL - 5

PAGE 744  
VALUATION DATE-JUL 01, 2015  
TAXABLE STATUS DATE-MAR 01, 2016

TAX MAP NUMBER SEQUENCE  
UNIFORM PERCENT OF VALUE IS 082.00  
UNIFORM PERCENT OF VALUE IS 082.00

TAX MAP PARCEL NUMBER	PROPERTY LOCATION & CLASS	ASSESSMENT	EXEMPTION CODE	COUNTY	TOWN	SCHOOL
CURRENT OWNERS NAME	SCHOOL DISTRICT	LAND	TAX DESCRIPTION	TAXABLE VALUE		
CURRENT OWNERS ADDRESS	PARCEL SIZE/GRID COORD	TOTAL	SPECIAL DISTRICTS	ACCOUNT NO.		
*****						
555.008-22-1	Town Norfolk			555.008-22-1		*****
Verizon New York Inc	866 Telephone		COUNTY TAXABLE VALUE			5-134-2
Attn:Prop Tax Compl 31st Floor	Brasher Falls 402001	0	TOWN TAXABLE VALUE			
Company Code 631900	Special Franchise	2,800	SCHOOL TAXABLE VALUE			
PO Box 152206	App Factor .90% Slc Sch		FD028 Norfolk Fire Dist			
Irving, TX 75015-2206	BANK9999997					
	FULL MARKET VALUE	3,415				
*****						
555.008-22-2	Town Norfolk			555.008-22-2		*****
Verizon New York Inc	866 Telephone		COUNTY TAXABLE VALUE			5-134-3
Attn:Prop Tax Compl 31st Floor	Massena 1 405801	0	TOWN TAXABLE VALUE			
Company Code 631900	Special Franchise	34,530	SCHOOL TAXABLE VALUE			
PO Box 152206	App Factor 11.1% Ma Sch		FD028 Norfolk Fire Dist			
Irving, TX 75015-2206	BANK9999997		LT023 Raymondville Light			
	FULL MARKET VALUE	42,110	LT036 W Hatfield Rd Light			
			WD004 Raymondville Water			
*****						
555.008-22-3	Town Norfolk			555.008-22-3		*****
Verizon New York Inc	866 Telephone		COUNTY TAXABLE VALUE			5-134-3
Attn:Prop Tax Compl 31st Floor	Norwood-Norfolk 406201	0	TOWN TAXABLE VALUE			
Company Code 631900	Special Franchise	273,751	SCHOOL TAXABLE VALUE			
PO Box 152206	App Factor 88% Nn Sch		FD028 Norfolk Fire Dist			
Irving, TX 75015-2206	BANK9999997		LT022 Norfolk Light			
	FULL MARKET VALUE	333,843	LT023 Raymondville Light			
			WD004 Raymondville Water			
			WD010 Norfolk Sewer Ext			
			WS001 Norfolk Water&Sewer			
*****						

STATE OF NEW YORK  
 COUNTY - St Lawrence  
 TOWN - Norfolk  
 SWIS - 406289

2 0 1 6 T E N T A T I V E A S S E S S M E N T R O L L  
 SPECIAL FRANCHISE SECTION OF THE ROLL - 5  
 M A P S E C T I O N - 555  
 S U B - S E C T I O N - 008  
 UNIFORM PERCENT OF VALUE IS 082.00

PAGE 745  
 VALUATION DATE-JUL 01, 2015  
 TAXABLE STATUS DATE-MAR 01, 2016  
 RPS150/V04/L015  
 CURRENT DATE 4/26/2016

\*\*\* S P E C I A L D I S T R I C T S U M M A R Y \*\*\*

CODE	DISTRICT NAME	TOTAL PARCELS	EXTENSION TYPE	EXTENSION VALUE	AD VALOREM VALUE	EXEMPT AMOUNT	TAXABLE VALUE
FD028	Norfolk Fire D	3	TOTAL M		311,081		311,081
LT022	Norfolk Light	1	TOTAL M		66,330		66,330
LT023	Raymondville L	2	TOTAL M		53,702		53,702
LT036	W Hatfield Rd	1	TOTAL M		691		691
WD004	Raymondville W	2	TOTAL M		63,382		63,382
WD010	Norfolk Sewer	1	TOTAL M		5,475		5,475
WS001	Norfolk Water&	1	TOTAL M		47,687		47,687

\*\*\* S C H O O L D I S T R I C T S U M M A R Y \*\*\*

CODE	DISTRICT NAME	TOTAL PARCELS	ASSESSED LAND	ASSESSED TOTAL	EXEMPT AMOUNT	TOTAL TAXABLE	STAR AMOUNT	STAR TAXABLE
402001	Brasher Falls	1		2,800		2,800		2,800
405801	Massena 1	1		34,530		34,530		34,530
406201	Norwood-Norfolk	1		273,751		273,751		273,751
	S U B - T O T A L	3		311,081		311,081		311,081
	T O T A L	3		311,081		311,081		311,081

\*\*\* S Y S T E M C O D E S S U M M A R Y \*\*\*

NO SYSTEM EXEMPTIONS AT THIS LEVEL

\*\*\* E X E M P T I O N S U M M A R Y \*\*\*

NO EXEMPTIONS AT THIS LEVEL

STATE OF NEW YORK  
COUNTY - St Lawrence  
TOWN - Norfolk  
SWIS - 406289

2 0 1 6 T E N T A T I V E A S S E S S M E N T R O L L  
SPECIAL FRANCHISE SECTION OF THE ROLL - 5  
M A P S E C T I O N - 555  
S U B - S E C T I O N - 008  
UNIFORM PERCENT OF VALUE IS 082.00

PAGE 746  
VALUATION DATE-JUL 01, 2015  
TAXABLE STATUS DATE-MAR 01, 2016  
RPS150/V04/L015  
CURRENT DATE 4/26/2016

\*\*\* G R A N D T O T A L S \*\*\*

ROLL SEC	DESCRIPTION	TOTAL PARCELS	ASSESSED LAND	ASSESSED TOTAL	TAXABLE COUNTY	TAXABLE TOWN	TAXABLE SCHOOL	STAR TAXABLE
5	SPECIAL FRANCHISE	3		311,081	311,081	311,081	311,081	311,081

STATE OF NEW YORK  
 COUNTY - St Lawrence  
 TOWN - Norfolk  
 SWIS - 406289

2 0 1 6 T E N T A T I V E A S S E S S M E N T R O L L  
 SPECIAL FRANCHISE SECTION OF THE ROLL - 5

PAGE 747  
 VALUATION DATE-JUL 01, 2015  
 TAXABLE STATUS DATE-MAR 01, 2016

TAX MAP NUMBER SEQUENCE  
 UNIFORM PERCENT OF VALUE IS 082.00  
 UNIFORM PERCENT OF VALUE IS 082.00

TAX MAP PARCEL NUMBER	PROPERTY LOCATION & CLASS	ASSESSMENT	EXEMPTION CODE	COUNTY	TOWN	SCHOOL
CURRENT OWNERS NAME	SCHOOL DISTRICT	LAND	TAX DESCRIPTION	TAXABLE VALUE		
CURRENT OWNERS ADDRESS	PARCEL SIZE/GRID COORD	TOTAL	SPECIAL DISTRICTS	ACCOUNT NO.		
*****						
555.012-22-1	Town Norfolk			555.012-22-1		*****
St Lawrence Gas Co	861 Elec & gas		COUNTY TAXABLE VALUE	1443,190		5-134- 7
Company Code 139900	Norwood-Norfolk 406201	0	TOWN TAXABLE VALUE	1443,190		
PO Box 270	Special Franchise	1443,190	SCHOOL TAXABLE VALUE	1443,190		
Massena, NY 13662	App Factor 100% Nn Sch		FD028 Norfolk Fire Dist	1443,190	TO M	
	BANK9999995		LT022 Norfolk Light	349,685	TO M	
	FULL MARKET VALUE	1759,988	LT023 Raymondville Light	251,404	TO M	
			WD004 Raymondville Water	296,720	TO M	
			WS001 Norfolk Water&Sewer	251,404	TO M	
*****						

STATE OF NEW YORK  
 COUNTY - St Lawrence  
 TOWN - Norfolk  
 SWIS - 406289

2 0 1 6 T E N T A T I V E A S S E S S M E N T R O L L  
 SPECIAL FRANCHISE SECTION OF THE ROLL - 5  
 M A P S E C T I O N - 555  
 S U B - S E C T I O N - 012  
 UNIFORM PERCENT OF VALUE IS 082.00

PAGE 748  
 VALUATION DATE-JUL 01, 2015  
 TAXABLE STATUS DATE-MAR 01, 2016  
 RPS150/V04/L015  
 CURRENT DATE 4/26/2016

\*\*\* S P E C I A L D I S T R I C T S U M M A R Y \*\*\*

CODE	DISTRICT NAME	TOTAL PARCELS	EXTENSION TYPE	EXTENSION VALUE	AD VALOREM VALUE	EXEMPT AMOUNT	TAXABLE VALUE
FD028	Norfolk Fire D	1	TOTAL M		1443,190		1443,190
LT022	Norfolk Light	1	TOTAL M		349,685		349,685
LT023	Raymondville L	1	TOTAL M		251,404		251,404
WD004	Raymondville W	1	TOTAL M		296,720		296,720
WS001	Norfolk Water&	1	TOTAL M		251,404		251,404

\*\*\* S C H O O L D I S T R I C T S U M M A R Y \*\*\*

CODE	DISTRICT NAME	TOTAL PARCELS	ASSESSED LAND	ASSESSED TOTAL	EXEMPT AMOUNT	TOTAL TAXABLE	STAR AMOUNT	STAR TAXABLE
406201	Norwood-Norfolk	1		1443,190		1443,190		1443,190
	S U B - T O T A L	1		1443,190		1443,190		1443,190
	T O T A L	1		1443,190		1443,190		1443,190

\*\*\* S Y S T E M C O D E S S U M M A R Y \*\*\*

NO SYSTEM EXEMPTIONS AT THIS LEVEL

\*\*\* E X E M P T I O N S U M M A R Y \*\*\*

NO EXEMPTIONS AT THIS LEVEL

\*\*\* G R A N D T O T A L S \*\*\*

ROLL SEC	DESCRIPTION	TOTAL PARCELS	ASSESSED LAND	ASSESSED TOTAL	TAXABLE COUNTY	TAXABLE TOWN	TAXABLE SCHOOL	STAR TAXABLE
5	SPECIAL FRANCHISE	1		1443,190	1443,190	1443,190	1443,190	1443,190

STATE OF NEW YORK  
COUNTY - St Lawrence  
TOWN - Norfolk  
SWIS - 406289

2 0 1 6 T E N T A T I V E A S S E S S M E N T R O L L  
SPECIAL FRANCHISE SECTION OF THE ROLL - 5

PAGE 749  
VALUATION DATE-JUL 01, 2015  
TAXABLE STATUS DATE-MAR 01, 2016

TAX MAP NUMBER SEQUENCE  
UNIFORM PERCENT OF VALUE IS 082.00  
UNIFORM PERCENT OF VALUE IS 082.00

TAX MAP PARCEL NUMBER	PROPERTY LOCATION & CLASS	ASSESSMENT	EXEMPTION CODE	COUNTY	TOWN	SCHOOL
CURRENT OWNERS NAME	SCHOOL DISTRICT	LAND	TAX DESCRIPTION	TAXABLE VALUE		
CURRENT OWNERS ADDRESS	PARCEL SIZE/GRID COORD	TOTAL	SPECIAL DISTRICTS	ACCOUNT NO.		
***** 555.020-22-1 *****						
555.020-22-1	Town Norfolk					
SLIC Network Solutions Inc	836 Telecom. eq.		COUNTY TAXABLE VALUE			255,661
PO Box 122	Norwood-Norfolk 406201	0	TOWN TAXABLE VALUE			255,661
Nicholville, NY 12965	FULL MARKET VALUE	255,661	SCHOOL TAXABLE VALUE			255,661
		311,782	FD028 Norfolk Fire Dist			255,661 TO M
			LT022 Norfolk Light			255,661 TO M
			WS001 Norfolk Water&Sewer			255,661 TO M
*****						



STATE OF NEW YORK  
 COUNTY - St Lawrence  
 TOWN - Norfolk  
 SWIS - 406289

2 0 1 6 T E N T A T I V E A S S E S S M E N T R O L L  
 SPECIAL FRANCHISE SECTION OF THE ROLL - 5  
 M A P S E C T I O N - 555  
 S U B - S E C T I O N - 020  
 UNIFORM PERCENT OF VALUE IS 082.00

PAGE 750  
 VALUATION DATE-JUL 01, 2015  
 TAXABLE STATUS DATE-MAR 01, 2016  
 RPS150/V04/L015  
 CURRENT DATE 4/26/2016

\*\*\* S P E C I A L D I S T R I C T S U M M A R Y \*\*\*

CODE	DISTRICT NAME	TOTAL PARCELS	EXTENSION TYPE	EXTENSION VALUE	AD VALOREM VALUE	EXEMPT AMOUNT	TAXABLE VALUE
FD028	Norfolk Fire D	1	TOTAL M		255,661		255,661
LT022	Norfolk Light	1	TOTAL M		255,661		255,661
WS001	Norfolk Water&	1	TOTAL M		255,661		255,661

\*\*\* S C H O O L D I S T R I C T S U M M A R Y \*\*\*

CODE	DISTRICT NAME	TOTAL PARCELS	ASSESSED LAND	ASSESSED TOTAL	EXEMPT AMOUNT	TOTAL TAXABLE	STAR AMOUNT	STAR TAXABLE
406201	Norwood-Norfolk	1		255,661		255,661		255,661
	S U B - T O T A L	1		255,661		255,661		255,661
	T O T A L	1		255,661		255,661		255,661

\*\*\* S Y S T E M C O D E S S U M M A R Y \*\*\*

NO SYSTEM EXEMPTIONS AT THIS LEVEL

\*\*\* E X E M P T I O N S U M M A R Y \*\*\*

NO EXEMPTIONS AT THIS LEVEL

\*\*\* G R A N D T O T A L S \*\*\*

ROLL SEC	DESCRIPTION	TOTAL PARCELS	ASSESSED LAND	ASSESSED TOTAL	TAXABLE COUNTY	TAXABLE TOWN	TAXABLE SCHOOL	STAR TAXABLE
5	SPECIAL FRANCHISE	1		255,661	255,661	255,661	255,661	255,661

STATE OF NEW YORK  
 COUNTY - St Lawrence  
 TOWN - Norfolk  
 SWIS - 406289

2 0 1 6 T E N T A T I V E A S S E S S M E N T R O L L  
 SPECIAL FRANCHISE SECTION OF THE ROLL - 5

PAGE 751  
 VALUATION DATE-JUL 01, 2015  
 TAXABLE STATUS DATE-MAR 01, 2016  
 RPS150/V04/L015  
 CURRENT DATE 4/26/2016

S U B - S E C T I O N - 020  
 UNIFORM PERCENT OF VALUE IS 082.00  
 R O L L S U B S E C T I O N - - T O T A L S

\*\*\* S P E C I A L D I S T R I C T S U M M A R Y \*\*\*

CODE	DISTRICT NAME	TOTAL PARCELS	EXTENSION TYPE	EXTENSION VALUE	AD VALOREM VALUE	EXEMPT AMOUNT	TAXABLE VALUE
FD028	Norfolk Fire D	6	TOTAL M		2131,234		2131,234
LT022	Norfolk Light	4	TOTAL M		703,215		703,215
LT023	Raymondville L	4	TOTAL M		324,514		324,514
LT036	W Hatfield Rd	1	TOTAL M		691		691
WD004	Raymondville W	4	TOTAL M		384,362		384,362
WD010	Norfolk Sewer	1	TOTAL M		5,475		5,475
WS001	Norfolk Water&	4	TOTAL M		583,864		583,864

\*\*\* S C H O O L D I S T R I C T S U M M A R Y \*\*\*

CODE	DISTRICT NAME	TOTAL PARCELS	ASSESSED LAND	ASSESSED TOTAL	EXEMPT AMOUNT	TOTAL TAXABLE	STAR AMOUNT	STAR TAXABLE
402001	Brasher Falls	1		2,800		2,800		2,800
405801	Massena 1	1		34,530		34,530		34,530
406201	Norwood-Norfolk	4		2093,904		2093,904		2093,904
	S U B - T O T A L	6		2131,234		2131,234		2131,234
	T O T A L	6		2131,234		2131,234		2131,234

\*\*\* S Y S T E M C O D E S S U M M A R Y \*\*\*

NO SYSTEM EXEMPTIONS AT THIS LEVEL

\*\*\* E X E M P T I O N S U M M A R Y \*\*\*

NO EXEMPTIONS AT THIS LEVEL

STATE OF NEW YORK  
COUNTY - St Lawrence  
TOWN - Norfolk  
SWIS - 406289

2 0 1 6 T E N T A T I V E A S S E S S M E N T R O L L  
SPECIAL FRANCHISE SECTION OF THE ROLL - 5

PAGE 752  
VALUATION DATE-JUL 01, 2015  
TAXABLE STATUS DATE-MAR 01, 2016  
RPS150/V04/L015  
CURRENT DATE 4/26/2016

S U B - S E C T I O N - 020  
UNIFORM PERCENT OF VALUE IS 082.00  
R O L L S U B S E C T I O N - - T O T A L S

\*\*\* G R A N D T O T A L S \*\*\*

ROLL SEC	DESCRIPTION	TOTAL PARCELS	ASSESSED LAND	ASSESSED TOTAL	TAXABLE COUNTY	TAXABLE TOWN	TAXABLE SCHOOL	STAR TAXABLE
5	SPECIAL FRANCHISE	6		2131,234	2131,234	2131,234	2131,234	2131,234

STATE OF NEW YORK  
 COUNTY - St Lawrence  
 TOWN - Norfolk  
 SWIS - 406289

2 0 1 6 T E N T A T I V E A S S E S S M E N T R O L L

SPECIAL FRANCHISE SECTION OF THE ROLL - 5 SUB-SECT - R VALUATION DATE-JUL 01, 2015  
 TAXABLE STATUS DATE-MAR 01, 2016

TAX MAP NUMBER SEQUENCE  
 UNIFORM PERCENT OF VALUE IS 082.00  
 UNIFORM PERCENT OF VALUE IS 082.00

TAX MAP PARCEL NUMBER	PROPERTY LOCATION & CLASS	ASSESSMENT	EXEMPTION CODE	COUNTY	TOWN	SCHOOL
CURRENT OWNERS NAME	SCHOOL DISTRICT	LAND	TAX DESCRIPTION	TAXABLE VALUE		
CURRENT OWNERS ADDRESS	PARCEL SIZE/GRID COORD	TOTAL	SPECIAL DISTRICTS	ACCOUNT NO.		
*****						
555.009-22-3	Town Of Norfolk			555.009-22-3		*****
Niagara Mohawk Power Corp	861 Elec & gas		COUNTY TAXABLE VALUE			5-134-4.3
Company Code 132350	Norwood-Norfolk 406201	0	TOWN TAXABLE VALUE			
Real Estate Tax	Special Franchise	871,671	SCHOOL TAXABLE VALUE			
300 Erie Blvd W	App Factor 100% Nn Sch		FD028 Norfolk Fire Dist			
Syracuse, NY 13202-4250	BANK9999996		LT022 Norfolk Light			
	FULL MARKET VALUE	1063,013	LT023 Raymondville Light			
			LT036 W Hatfield Rd Light			
			WD004 Raymondville Water			
			WS001 Norfolk Water&Sewer			
*****						

STATE OF NEW YORK  
 COUNTY - St Lawrence  
 TOWN - Norfolk  
 SWIS - 406289

2 0 1 6 T E N T A T I V E A S S E S S M E N T R O L L  
 SPECIAL FRANCHISE SECTION OF THE ROLL - 5  
 M A P S E C T I O N - 555  
 S U B - S E C T I O N - 009  
 UNIFORM PERCENT OF VALUE IS 082.00

PAGE 754  
 SUB-SECT - R VALUATION DATE-JUL 01, 2015  
 TAXABLE STATUS DATE-MAR 01, 2016  
 RPS150/V04/L015  
 CURRENT DATE 4/26/2016

\*\*\* S P E C I A L D I S T R I C T S U M M A R Y \*\*\*

CODE	DISTRICT NAME	TOTAL PARCELS	EXTENSION TYPE	EXTENSION VALUE	AD VALOREM VALUE	EXEMPT AMOUNT	TAXABLE VALUE
FD028	Norfolk Fire D	1	TOTAL M		871,671		871,671
LT022	Norfolk Light	1	TOTAL M		420,494		420,494
LT023	Raymondville L	1	TOTAL M		201,443		201,443
LT036	W Hatfield Rd	1	TOTAL M		17,433		17,433
WD004	Raymondville W	1	TOTAL M		201,443		201,443
WS001	Norfolk Water&	1	TOTAL M		420,494		420,494

\*\*\* S C H O O L D I S T R I C T S U M M A R Y \*\*\*

CODE	DISTRICT NAME	TOTAL PARCELS	ASSESSED LAND	ASSESSED TOTAL	EXEMPT AMOUNT	TOTAL TAXABLE	STAR AMOUNT	STAR TAXABLE
406201	Norwood-Norfolk	1		871,671		871,671		871,671
	S U B - T O T A L	1		871,671		871,671		871,671
	T O T A L	1		871,671		871,671		871,671

\*\*\* S Y S T E M C O D E S S U M M A R Y \*\*\*

NO SYSTEM EXEMPTIONS AT THIS LEVEL

\*\*\* E X E M P T I O N S U M M A R Y \*\*\*

NO EXEMPTIONS AT THIS LEVEL

\*\*\* G R A N D T O T A L S \*\*\*

ROLL SEC	DESCRIPTION	TOTAL PARCELS	ASSESSED LAND	ASSESSED TOTAL	TAXABLE COUNTY	TAXABLE TOWN	TAXABLE SCHOOL	STAR TAXABLE
5	SPECIAL FRANCHISE	1		871,671	871,671	871,671	871,671	871,671

STATE OF NEW YORK  
 COUNTY - St Lawrence  
 TOWN - Norfolk  
 SWIS - 406289

2 0 1 6 T E N T A T I V E A S S E S S M E N T R O L L  
 SPECIAL FRANCHISE SECTION OF THE ROLL - 5

PAGE 755  
 SUB-SECT - R VALUATION DATE-JUL 01, 2015  
 TAXABLE STATUS DATE-MAR 01, 2016  
 RPS150/V04/L015  
 CURRENT DATE 4/26/2016

S U B - S E C T I O N - 009  
 UNIFORM PERCENT OF VALUE IS 082.00  
 R O L L S U B S E C T I O N - R - T O T A L S

\*\*\* S P E C I A L D I S T R I C T S U M M A R Y \*\*\*

CODE	DISTRICT NAME	TOTAL PARCELS	EXTENSION TYPE	EXTENSION VALUE	AD VALOREM VALUE	EXEMPT AMOUNT	TAXABLE VALUE
FD028	Norfolk Fire D	1	TOTAL M		871,671		871,671
LT022	Norfolk Light	1	TOTAL M		420,494		420,494
LT023	Raymondville L	1	TOTAL M		201,443		201,443
LT036	W Hatfield Rd	1	TOTAL M		17,433		17,433
WD004	Raymondville W	1	TOTAL M		201,443		201,443
WS001	Norfolk Water&	1	TOTAL M		420,494		420,494

\*\*\* S C H O O L D I S T R I C T S U M M A R Y \*\*\*

CODE	DISTRICT NAME	TOTAL PARCELS	ASSESSED LAND	ASSESSED TOTAL	EXEMPT AMOUNT	TOTAL TAXABLE	STAR AMOUNT	STAR TAXABLE
406201	Norwood-Norfolk	1		871,671		871,671		871,671
	S U B - T O T A L	1		871,671		871,671		871,671
	T O T A L	1		871,671		871,671		871,671

\*\*\* S Y S T E M C O D E S S U M M A R Y \*\*\*

NO SYSTEM EXEMPTIONS AT THIS LEVEL

\*\*\* E X E M P T I O N S U M M A R Y \*\*\*

NO EXEMPTIONS AT THIS LEVEL

\*\*\* G R A N D T O T A L S \*\*\*

ROLL SEC	DESCRIPTION	TOTAL PARCELS	ASSESSED LAND	ASSESSED TOTAL	TAXABLE COUNTY	TAXABLE TOWN	TAXABLE SCHOOL	STAR TAXABLE
5	SPECIAL FRANCHISE	1		871,671	871,671	871,671	871,671	871,671

STATE OF NEW YORK  
 COUNTY - St Lawrence  
 TOWN - Norfolk  
 SWIS - 406289

2 0 1 6 T E N T A T I V E A S S E S S M E N T R O L L  
 SPECIAL FRANCHISE SECTION OF THE ROLL - 5

PAGE 756  
 VALUATION DATE-JUL 01, 2015  
 TAXABLE STATUS DATE-MAR 01, 2016  
 RPS150/V04/L015  
 CURRENT DATE 4/26/2016

UNIFORM PERCENT OF VALUE IS 082.00

R O L L S E C T I O N T O T A L S

\*\*\* S P E C I A L D I S T R I C T S U M M A R Y \*\*\*

CODE	DISTRICT NAME	TOTAL PARCELS	EXTENSION TYPE	EXTENSION VALUE	AD VALOREM VALUE	EXEMPT AMOUNT	TAXABLE VALUE
FD028	Norfolk Fire D	7	TOTAL M		3002,905		3002,905
LT022	Norfolk Light	5	TOTAL M		1123,709		1123,709
LT023	Raymondville L	5	TOTAL M		525,957		525,957
LT036	W Hatfield Rd	2	TOTAL M		18,124		18,124
WD004	Raymondville W	5	TOTAL M		585,805		585,805
WD010	Norfolk Sewer	1	TOTAL M		5,475		5,475
WS001	Norfolk Water&	5	TOTAL M		1004,358		1004,358

\*\*\* S C H O O L D I S T R I C T S U M M A R Y \*\*\*

CODE	DISTRICT NAME	TOTAL PARCELS	ASSESSED LAND	ASSESSED TOTAL	EXEMPT AMOUNT	TOTAL TAXABLE	STAR AMOUNT	STAR TAXABLE
402001	Brasher Falls	1		2,800		2,800		2,800
405801	Massena 1	1		34,530		34,530		34,530
406201	Norwood-Norfolk	5		2965,575		2965,575		2965,575
	S U B - T O T A L	7		3002,905		3002,905		3002,905
	T O T A L	7		3002,905		3002,905		3002,905

\*\*\* S Y S T E M C O D E S S U M M A R Y \*\*\*

NO SYSTEM EXEMPTIONS AT THIS LEVEL

\*\*\* E X E M P T I O N S U M M A R Y \*\*\*

NO EXEMPTIONS AT THIS LEVEL

STATE OF NEW YORK  
COUNTY - St Lawrence  
TOWN - Norfolk  
SWIS - 406289

2 0 1 6 T E N T A T I V E A S S E S S M E N T R O L L  
SPECIAL FRANCHISE SECTION OF THE ROLL - 5

PAGE 757  
VALUATION DATE-JUL 01, 2015  
TAXABLE STATUS DATE-MAR 01, 2016  
RPS150/V04/L015  
CURRENT DATE 4/26/2016

UNIFORM PERCENT OF VALUE IS 082.00

R O L L S E C T I O N T O T A L S

\*\*\* G R A N D T O T A L S \*\*\*

ROLL SEC	DESCRIPTION	TOTAL PARCELS	ASSESSED LAND	ASSESSED TOTAL	TAXABLE COUNTY	TAXABLE TOWN	TAXABLE SCHOOL	STAR TAXABLE
5	SPECIAL FRANCHISE	7		3002,905	3002,905	3002,905	3002,905	3002,905



STATE OF NEW YORK  
 COUNTY - St Lawrence  
 TOWN - Norfolk  
 SWIS - 406289

2 0 1 6 T E N T A T I V E A S S E S S M E N T R O L L  
 UTILITY & R.R. SECTION OF THE ROLL - 6  
 TAX MAP NUMBER SEQUENCE  
 UNIFORM PERCENT OF VALUE IS 082.00

PAGE 758  
 VALUATION DATE-JUL 01, 2015  
 TAXABLE STATUS DATE-MAR 01, 2016

TAX MAP PARCEL NUMBER	PROPERTY LOCATION & CLASS	ASSESSMENT	EXEMPTION CODE-----	COUNTY-----	TOWN-----	SCHOOL
CURRENT OWNERS NAME	SCHOOL DISTRICT	LAND	TAX DESCRIPTION	TAXABLE VALUE		
CURRENT OWNERS ADDRESS	PARCEL SIZE/GRID COORD	TOTAL	SPECIAL DISTRICTS	ACCOUNT NO.		
***** 16.026-5-9 *****						
16.026-5-9	Off Cook Rd			COUNTY	TAXABLE VALUE	550
Niagara Mohawk Power Corp	882 Elec Trans Imp			TOWN	TAXABLE VALUE	550
Attn: Company Code 132350	Massena 1 405801	550		SCHOOL	TAXABLE VALUE	550
Real Estate Tax	386'wfx90x226x59	550		FD028 Norfolk Fire Dist	550 TO M	
300 Erie Blvd W	ACRES 0.43 BANK9999996					
Syracuse, NY 13202-4250	EAST-0353105 NRTH-1790825					
	FULL MARKET VALUE	671				
*****						

STATE OF NEW YORK  
 COUNTY - St Lawrence  
 TOWN - Norfolk  
 SWIS - 406289

2 0 1 6 T E N T A T I V E A S S E S S M E N T R O L L  
 UTILITY & R.R. SECTION OF THE ROLL - 6  
 M A P S E C T I O N - 016  
 S U B - S E C T I O N - 026  
 UNIFORM PERCENT OF VALUE IS 082.00

PAGE 759  
 VALUATION DATE-JUL 01, 2015  
 TAXABLE STATUS DATE-MAR 01, 2016  
 RPS150/V04/L015  
 CURRENT DATE 4/26/2016

\*\*\* S P E C I A L D I S T R I C T S U M M A R Y \*\*\*

CODE	DISTRICT NAME	TOTAL PARCELS	EXTENSION TYPE	EXTENSION VALUE	AD VALOREM VALUE	EXEMPT AMOUNT	TAXABLE VALUE
FD028	Norfolk Fire D	1	TOTAL M		550		550

\*\*\* S C H O O L D I S T R I C T S U M M A R Y \*\*\*

CODE	DISTRICT NAME	TOTAL PARCELS	ASSESSED LAND	ASSESSED TOTAL	EXEMPT AMOUNT	TOTAL TAXABLE	STAR AMOUNT	STAR TAXABLE
405801	Massena 1	1	550	550		550		550
	S U B - T O T A L	1	550	550		550		550
	T O T A L	1	550	550		550		550

\*\*\* S Y S T E M C O D E S S U M M A R Y \*\*\*

NO SYSTEM EXEMPTIONS AT THIS LEVEL

\*\*\* E X E M P T I O N S U M M A R Y \*\*\*

NO EXEMPTIONS AT THIS LEVEL

\*\*\* G R A N D T O T A L S \*\*\*

ROLL SEC	DESCRIPTION	TOTAL PARCELS	ASSESSED LAND	ASSESSED TOTAL	TAXABLE COUNTY	TAXABLE TOWN	TAXABLE SCHOOL	STAR TAXABLE
6	UTILITIES & N.C.	1	550	550	550	550	550	550

STATE OF NEW YORK  
 COUNTY - St Lawrence  
 TOWN - Norfolk  
 SWIS - 406289

2 0 1 6 T E N T A T I V E A S S E S S M E N T R O L L  
 UTILITY & R.R. SECTION OF THE ROLL - 6

PAGE 760  
 VALUATION DATE-JUL 01, 2015  
 TAXABLE STATUS DATE-MAR 01, 2016

TAX MAP NUMBER SEQUENCE  
 UNIFORM PERCENT OF VALUE IS 082.00  
 UNIFORM PERCENT OF VALUE IS 082.00

TAX MAP PARCEL NUMBER	PROPERTY LOCATION & CLASS	ASSESSMENT	EXEMPTION CODE	COUNTY	TOWN	SCHOOL	ACCOUNT NO.
CURRENT OWNERS NAME	SCHOOL DISTRICT	LAND	TAX DESCRIPTION	TAXABLE VALUE			
CURRENT OWNERS ADDRESS	PARCEL SIZE/GRID COORD	TOTAL	SPECIAL DISTRICTS				
*****							
23.003-2-28	Tiernan Ridge Rd 877 Elc Pwr Othr		COUNTY TAXABLE VALUE	23.003-2-28			
Niagara Mohawk Power Corp	Norwood-Norfolk 406201	1,200	TOWN TAXABLE VALUE				
Attn: Company Code 132350	812236	1,200	SCHOOL TAXABLE VALUE				
Real Estate Tax	App Factor 1.0 Nn Sch		FD028 Norfolk Fire Dist			1,200 TO M	
300 Erie Blvd W	63'x12030'alcoa-Mc #13Row						
Syracuse, NY 13202-4250	ACRES 9.40 BANK9999996						
	EAST-0317447 NRTH-1761347						
	FULL MARKET VALUE	1,463					
*****							
23.003-2-34	Dishaw Rd		COUNTY TAXABLE VALUE	23.003-2-34			
Niagara Mohawk Power Corp	330 Vacant comm		TOWN TAXABLE VALUE				
300 Erie Blvd W	Norwood-Norfolk 406201	200	SCHOOL TAXABLE VALUE				
Syracuse, NY 13202-4201	Per Survey of: 23.003-2-1	200	AG002 Ag Dist #2			.00 MT	
	FRNT 70.00 DPTH		FD028 Norfolk Fire Dist			200 TO M	
	ACRES 4.70						
	EAST-0319057 NRTH-1763912						
	FULL MARKET VALUE	244					
*****							



STATE OF NEW YORK  
COUNTY - St Lawrence  
TOWN - Norfolk  
SWIS - 406289

2 0 1 6 T E N T A T I V E A S S E S S M E N T R O L L  
UTILITY & R.R. SECTION OF THE ROLL - 6  
TAX MAP NUMBER SEQUENCE  
UNIFORM PERCENT OF VALUE IS 082.00  
UNIFORM PERCENT OF VALUE IS 082.00

PAGE 762  
VALUATION DATE-JUL 01, 2015  
TAXABLE STATUS DATE-MAR 01, 2016

TAX MAP PARCEL NUMBER	PROPERTY LOCATION & CLASS	ASSESSMENT	EXEMPTION CODE	COUNTY	TOWN	SCHOOL
CURRENT OWNERS NAME	SCHOOL DISTRICT	LAND	TAX DESCRIPTION	TAXABLE VALUE		
CURRENT OWNERS ADDRESS	PARCEL SIZE/GRID COORD	TOTAL	SPECIAL DISTRICTS	ACCOUNT NO.		
***** 23.067-2-25 *****						
23.067-2-25	Grantville Rd					6-132- 8.10
Niagara Mohawk Power Corp	877 Elc Pwr Othr		COUNTY TAXABLE VALUE			600
Attn: Company Code 132350	Massena 1 405801	600	TOWN TAXABLE VALUE			600
Real Estate Tax	888888	600	SCHOOL TAXABLE VALUE			600
300 Erie Blvd W	App Factor 1.0 Ma Sch		FD028 Norfolk Fire Dist			600 TO M
Syracuse, NY 13202-4250	Rymdvl Kent Mill Dev		LT023 Raymondville Light			600 TO M
	ACRES 1.90 BANK9999996					
	EAST-0332287 NRTH-1764686					
	FULL MARKET VALUE	732				
*****						

STATE OF NEW YORK  
 COUNTY - St Lawrence  
 TOWN - Norfolk  
 SWIS - 406289

2 0 1 6 T E N T A T I V E A S S E S S M E N T R O L L  
 UTILITY & R.R. SECTION OF THE ROLL - 6  
 M A P S E C T I O N - 023  
 S U B - S E C T I O N - 067  
 UNIFORM PERCENT OF VALUE IS 082.00

PAGE 763  
 VALUATION DATE-JUL 01, 2015  
 TAXABLE STATUS DATE-MAR 01, 2016  
 RPS150/V04/L015  
 CURRENT DATE 4/26/2016

\*\*\* S P E C I A L D I S T R I C T S U M M A R Y \*\*\*

CODE	DISTRICT NAME	TOTAL PARCELS	EXTENSION TYPE	EXTENSION VALUE	AD VALOREM VALUE	EXEMPT AMOUNT	TAXABLE VALUE
FD028	Norfolk Fire D	1	TOTAL M		600		600
LT023	Raymondville L	1	TOTAL M		600		600

\*\*\* S C H O O L D I S T R I C T S U M M A R Y \*\*\*

CODE	DISTRICT NAME	TOTAL PARCELS	ASSESSED LAND	ASSESSED TOTAL	EXEMPT AMOUNT	TOTAL TAXABLE	STAR AMOUNT	STAR TAXABLE
405801	Massena 1	1	600	600		600		600
	S U B - T O T A L	1	600	600		600		600
	T O T A L	1	600	600		600		600

\*\*\* S Y S T E M C O D E S S U M M A R Y \*\*\*

NO SYSTEM EXEMPTIONS AT THIS LEVEL

\*\*\* E X E M P T I O N S U M M A R Y \*\*\*

NO EXEMPTIONS AT THIS LEVEL

\*\*\* G R A N D T O T A L S \*\*\*

ROLL SEC	DESCRIPTION	TOTAL PARCELS	ASSESSED LAND	ASSESSED TOTAL	TAXABLE COUNTY	TAXABLE TOWN	TAXABLE SCHOOL	STAR TAXABLE
6	UTILITIES & N.C.	1	600	600	600	600	600	600

STATE OF NEW YORK  
COUNTY - St Lawrence  
TOWN - Norfolk  
SWIS - 406289

2 0 1 6 T E N T A T I V E A S S E S S M E N T R O L L  
UTILITY & R.R. SECTION OF THE ROLL - 6

PAGE 764  
VALUATION DATE-JUL 01, 2015  
TAXABLE STATUS DATE-MAR 01, 2016

TAX MAP NUMBER SEQUENCE  
UNIFORM PERCENT OF VALUE IS 082.00  
UNIFORM PERCENT OF VALUE IS 082.00

TAX MAP PARCEL NUMBER	PROPERTY LOCATION & CLASS	ASSESSMENT	EXEMPTION CODE	COUNTY	TOWN	SCHOOL
CURRENT OWNERS NAME	SCHOOL DISTRICT	LAND	TAX DESCRIPTION	TAXABLE VALUE		
CURRENT OWNERS ADDRESS	PARCEL SIZE/GRID COORD	TOTAL	SPECIAL DISTRICTS	ACCOUNT NO.		
***** 24.001-1-1.111/1 *****						
24.001-1-1.111/1	9183 SH 56			COUNTY	TAXABLE VALUE	100,000
Verizon Wireles	837 Cell Tower			TOWN	TAXABLE VALUE	100,000
Attn: Duff & Phelps, LLC	Norwood-Norfolk 406201	0		SCHOOL	TAXABLE VALUE	100,000
PO Box 2549	FULL MARKET VALUE	121,951	FD028 Norfolk Fire Dist	100,000 TO M		
Addison, TX 75001						
*****						

STATE OF NEW YORK  
 COUNTY - St Lawrence  
 TOWN - Norfolk  
 SWIS - 406289

2 0 1 6 T E N T A T I V E A S S E S S M E N T R O L L  
 UTILITY & R.R. SECTION OF THE ROLL - 6  
 M A P S E C T I O N - 024  
 S U B - S E C T I O N - 001  
 UNIFORM PERCENT OF VALUE IS 082.00

PAGE 765  
 VALUATION DATE-JUL 01, 2015  
 TAXABLE STATUS DATE-MAR 01, 2016  
 RPS150/V04/L015  
 CURRENT DATE 4/26/2016

\*\*\* S P E C I A L D I S T R I C T S U M M A R Y \*\*\*

CODE	DISTRICT NAME	TOTAL PARCELS	EXTENSION TYPE	EXTENSION VALUE	AD VALOREM VALUE	EXEMPT AMOUNT	TAXABLE VALUE
FD028	Norfolk Fire D	1	TOTAL M		100,000		100,000

\*\*\* S C H O O L D I S T R I C T S U M M A R Y \*\*\*

CODE	DISTRICT NAME	TOTAL PARCELS	ASSESSED LAND	ASSESSED TOTAL	EXEMPT AMOUNT	TOTAL TAXABLE	STAR AMOUNT	STAR TAXABLE
406201	Norwood-Norfolk	1		100,000		100,000		100,000
	S U B - T O T A L	1		100,000		100,000		100,000
	T O T A L	1		100,000		100,000		100,000

\*\*\* S Y S T E M C O D E S S U M M A R Y \*\*\*

NO SYSTEM EXEMPTIONS AT THIS LEVEL

\*\*\* E X E M P T I O N S U M M A R Y \*\*\*

NO EXEMPTIONS AT THIS LEVEL

\*\*\* G R A N D T O T A L S \*\*\*

ROLL SEC	DESCRIPTION	TOTAL PARCELS	ASSESSED LAND	ASSESSED TOTAL	TAXABLE COUNTY	TAXABLE TOWN	TAXABLE SCHOOL	STAR TAXABLE
6	UTILITIES & N.C.	1		100,000	100,000	100,000	100,000	100,000



STATE OF NEW YORK  
 COUNTY - St Lawrence  
 TOWN - Norfolk  
 SWIS - 406289

2 0 1 6 T E N T A T I V E A S S E S S M E N T R O L L  
 UTILITY & R.R. SECTION OF THE ROLL - 6

PAGE 766  
 VALUATION DATE-JUL 01, 2015  
 TAXABLE STATUS DATE-MAR 01, 2016

TAX MAP NUMBER SEQUENCE  
 UNIFORM PERCENT OF VALUE IS 082.00  
 UNIFORM PERCENT OF VALUE IS 082.00

TAX MAP PARCEL NUMBER	PROPERTY LOCATION & CLASS	ASSESSMENT	EXEMPTION CODE-----	COUNTY-----	TOWN-----	SCHOOL
CURRENT OWNERS NAME	SCHOOL DISTRICT	LAND	TAX DESCRIPTION	TAXABLE VALUE		
CURRENT OWNERS ADDRESS	PARCEL SIZE/GRID COORD	TOTAL	SPECIAL DISTRICTS	ACCOUNT NO.		
*****						
32.004-3-11./1	5 Island St			32.004-3-11./1	*****	
Niagara Mohawk Power Corp	872 Elec-Substation		COUNTY TAXABLE VALUE	51,384		
Attn: Company Code 132350	Norwood-Norfolk 406201	0	TOWN TAXABLE VALUE	51,384		
Real Estate Tax	811475 3000 Kv Ret 67%	51,384	SCHOOL TAXABLE VALUE	51,384		
300 Erie Blvd W	App Factor 1.00% Nn Sch		FD028 Norfolk Fire Dist	51,384	TO M	
Syracuse, NY 13202-4250	East Norfolk Substation		LT022 Norfolk Light	51,384	TO M	
	FRNT 47.00 DPTH		WS001 Norfolk Water&Sewer	51,384	TO M	
	BANK9999996					
	FULL MARKET VALUE	62,663				
*****						

STATE OF NEW YORK  
 COUNTY - St Lawrence  
 TOWN - Norfolk  
 SWIS - 406289

2 0 1 6 T E N T A T I V E A S S E S S M E N T R O L L  
 UTILITY & R.R. SECTION OF THE ROLL - 6  
 M A P S E C T I O N - 032  
 S U B - S E C T I O N - 004  
 UNIFORM PERCENT OF VALUE IS 082.00

PAGE 767  
 VALUATION DATE-JUL 01, 2015  
 TAXABLE STATUS DATE-MAR 01, 2016  
 RPS150/V04/L015  
 CURRENT DATE 4/26/2016

\*\*\* S P E C I A L D I S T R I C T S U M M A R Y \*\*\*

CODE	DISTRICT NAME	TOTAL PARCELS	EXTENSION TYPE	EXTENSION VALUE	AD VALOREM VALUE	EXEMPT AMOUNT	TAXABLE VALUE
FD028	Norfolk Fire D	1	TOTAL M		51,384		51,384
LT022	Norfolk Light	1	TOTAL M		51,384		51,384
WS001	Norfolk Water&	1	TOTAL M		51,384		51,384

\*\*\* S C H O O L D I S T R I C T S U M M A R Y \*\*\*

CODE	DISTRICT NAME	TOTAL PARCELS	ASSESSED LAND	ASSESSED TOTAL	EXEMPT AMOUNT	TOTAL TAXABLE	STAR AMOUNT	STAR TAXABLE
406201	Norwood-Norfolk	1		51,384		51,384		51,384
	S U B - T O T A L	1		51,384		51,384		51,384
	T O T A L	1		51,384		51,384		51,384

\*\*\* S Y S T E M C O D E S S U M M A R Y \*\*\*

NO SYSTEM EXEMPTIONS AT THIS LEVEL

\*\*\* E X E M P T I O N S U M M A R Y \*\*\*

NO EXEMPTIONS AT THIS LEVEL

\*\*\* G R A N D T O T A L S \*\*\*

ROLL SEC	DESCRIPTION	TOTAL PARCELS	ASSESSED LAND	ASSESSED TOTAL	TAXABLE COUNTY	TAXABLE TOWN	TAXABLE SCHOOL	STAR TAXABLE
6	UTILITIES & N.C.	1		51,384	51,384	51,384	51,384	51,384

STATE OF NEW YORK  
 COUNTY - St Lawrence  
 TOWN - Norfolk  
 SWIS - 406289

2 0 1 6 T E N T A T I V E A S S E S S M E N T R O L L  
 UTILITY & R.R. SECTION OF THE ROLL - 6

PAGE 768  
 VALUATION DATE-JUL 01, 2015  
 TAXABLE STATUS DATE-MAR 01, 2016

TAX MAP NUMBER SEQUENCE  
 UNIFORM PERCENT OF VALUE IS 082.00  
 UNIFORM PERCENT OF VALUE IS 082.00

TAX MAP PARCEL NUMBER	PROPERTY LOCATION & CLASS	ASSESSMENT	EXEMPTION CODE-----	COUNTY-----	TOWN-----	SCHOOL
CURRENT OWNERS NAME	SCHOOL DISTRICT	LAND	TAX DESCRIPTION	TAXABLE VALUE		
CURRENT OWNERS ADDRESS	PARCEL SIZE/GRID COORD	TOTAL	SPECIAL DISTRICTS	ACCOUNT NO.		
*****						
32.058-1-14./1	100-D Remington Ave			32.058-1-14./1	*****	
Niagara Mohawk Power Corp	872 Elec-Substation		COUNTY TAXABLE VALUE	309,285		
Attn: Company Code 132350	Norwood-Norfolk 406201	0	TOWN TAXABLE VALUE	309,285		
Real Estate Tax	811476 4500Kw	309,285	SCHOOL TAXABLE VALUE	309,285		
300 Erie Blvd W	App Factor 1.00 Nn Sch		FD028 Norfolk Fire Dist	309,285	TO M	
Syracuse, NY 13202-4250	Kept 86.7% Rfolk Substa		LT022 Norfolk Light	309,285	TO M	
	BANK9999996		WS001 Norfolk Water&Sewer	309,285	TO M	
	FULL MARKET VALUE	377,177				
*****						

STATE OF NEW YORK  
 COUNTY - St Lawrence  
 TOWN - Norfolk  
 SWIS - 406289

2 0 1 6 T E N T A T I V E A S S E S S M E N T R O L L  
 UTILITY & R.R. SECTION OF THE ROLL - 6  
 M A P S E C T I O N - 032  
 S U B - S E C T I O N - 058  
 UNIFORM PERCENT OF VALUE IS 082.00

PAGE 769  
 VALUATION DATE-JUL 01, 2015  
 TAXABLE STATUS DATE-MAR 01, 2016  
 RPS150/V04/L015  
 CURRENT DATE 4/26/2016

\*\*\* S P E C I A L D I S T R I C T S U M M A R Y \*\*\*

CODE	DISTRICT NAME	TOTAL PARCELS	EXTENSION TYPE	EXTENSION VALUE	AD VALOREM VALUE	EXEMPT AMOUNT	TAXABLE VALUE
FD028	Norfolk Fire D	1	TOTAL M		309,285		309,285
LT022	Norfolk Light	1	TOTAL M		309,285		309,285
WS001	Norfolk Water&	1	TOTAL M		309,285		309,285

\*\*\* S C H O O L D I S T R I C T S U M M A R Y \*\*\*

CODE	DISTRICT NAME	TOTAL PARCELS	ASSESSED LAND	ASSESSED TOTAL	EXEMPT AMOUNT	TOTAL TAXABLE	STAR AMOUNT	STAR TAXABLE
406201	Norwood-Norfolk	1		309,285		309,285		309,285
	S U B - T O T A L	1		309,285		309,285		309,285
	T O T A L	1		309,285		309,285		309,285

\*\*\* S Y S T E M C O D E S S U M M A R Y \*\*\*

NO SYSTEM EXEMPTIONS AT THIS LEVEL

\*\*\* E X E M P T I O N S U M M A R Y \*\*\*

NO EXEMPTIONS AT THIS LEVEL

\*\*\* G R A N D T O T A L S \*\*\*

ROLL SEC	DESCRIPTION	TOTAL PARCELS	ASSESSED LAND	ASSESSED TOTAL	TAXABLE COUNTY	TAXABLE TOWN	TAXABLE SCHOOL	STAR TAXABLE
6	UTILITIES & N.C.	1		309,285	309,285	309,285	309,285	309,285

STATE OF NEW YORK  
 COUNTY - St Lawrence  
 TOWN - Norfolk  
 SWIS - 406289

2 0 1 6 T E N T A T I V E A S S E S S M E N T R O L L  
 UTILITY & R.R. SECTION OF THE ROLL - 6

PAGE 770  
 VALUATION DATE-JUL 01, 2015  
 TAXABLE STATUS DATE-MAR 01, 2016

TAX MAP NUMBER SEQUENCE  
 UNIFORM PERCENT OF VALUE IS 082.00  
 UNIFORM PERCENT OF VALUE IS 082.00

TAX MAP PARCEL NUMBER	PROPERTY LOCATION & CLASS	ASSESSMENT	EXEMPTION CODE-----	COUNTY-----	TOWN-----	SCHOOL
CURRENT OWNERS NAME	SCHOOL DISTRICT	LAND	TAX DESCRIPTION	TAXABLE VALUE		
CURRENT OWNERS ADDRESS	PARCEL SIZE/GRID COORD	TOTAL	SPECIAL DISTRICTS	ACCOUNT NO.		
*****						
32.066-2-10	6 Hepburn St			32.066-2-10		*****
Verizon New York Inc	831 Tele Comm		COUNTY TAXABLE VALUE	34,400		6-132- 2
Attn: Company Code 631900	Norwood-Norfolk 406201	2,600	TOWN TAXABLE VALUE	34,400		
31ST Floor Property Tax Dept	Utility For Town Roll	34,400	SCHOOL TAXABLE VALUE	34,400		
PO Box 152206	Building		FD028 Norfolk Fire Dist	34,400	TO M	
Irving, TX 75015-2206	Lot 4 P Blk 8		LT022 Norfolk Light	34,400	TO M	
	FRNT 40.00 DPTH 99.00		WS001 Norfolk Water&Sewer	34,400	TO M	
	ACRES 0.09 BANK9999997					
	EAST-0328940 NRTH-1749790					
	FULL MARKET VALUE	41,951				
*****						
32.066-5-16./2	21 Crabb St			32.066-5-16./2		*****
AT&T Mobility	834 Non-cable tv		COUNTY TAXABLE VALUE	150,000		
% NREA Tax 10049723	Norwood-Norfolk 406201	0	TOWN TAXABLE VALUE	150,000		
575 Morosgo Dr NE	Cellular tower	150,000	SCHOOL TAXABLE VALUE	150,000		
Altanta, GA 30324-3300	FRNT 84.00 DPTH 186.00		FD028 Norfolk Fire Dist	150,000	TO M	
	ACRES 0.38		LT022 Norfolk Light	150,000	TO M	
	FULL MARKET VALUE	182,927	WS001 Norfolk Water&Sewer	150,000	TO M	
*****						

STATE OF NEW YORK  
 COUNTY - St Lawrence  
 TOWN - Norfolk  
 SWIS - 406289

2 0 1 6 T E N T A T I V E A S S E S S M E N T R O L L  
 UTILITY & R.R. SECTION OF THE ROLL - 6  
 M A P S E C T I O N - 032  
 S U B - S E C T I O N - 066  
 UNIFORM PERCENT OF VALUE IS 082.00

PAGE 771  
 VALUATION DATE-JUL 01, 2015  
 TAXABLE STATUS DATE-MAR 01, 2016  
 RPS150/V04/L015  
 CURRENT DATE 4/26/2016

\*\*\* S P E C I A L D I S T R I C T S U M M A R Y \*\*\*

CODE	DISTRICT NAME	TOTAL PARCELS	EXTENSION TYPE	EXTENSION VALUE	AD VALOREM VALUE	EXEMPT AMOUNT	TAXABLE VALUE
FD028	Norfolk Fire D	2	TOTAL M		184,400		184,400
LT022	Norfolk Light	2	TOTAL M		184,400		184,400
WS001	Norfolk Water&	2	TOTAL M		184,400		184,400

\*\*\* S C H O O L D I S T R I C T S U M M A R Y \*\*\*

CODE	DISTRICT NAME	TOTAL PARCELS	ASSESSED LAND	ASSESSED TOTAL	EXEMPT AMOUNT	TOTAL TAXABLE	STAR AMOUNT	STAR TAXABLE
406201	Norwood-Norfolk	2	2,600	184,400		184,400		184,400
	S U B - T O T A L	2	2,600	184,400		184,400		184,400
	T O T A L	2	2,600	184,400		184,400		184,400

\*\*\* S Y S T E M C O D E S S U M M A R Y \*\*\*

NO SYSTEM EXEMPTIONS AT THIS LEVEL

\*\*\* E X E M P T I O N S U M M A R Y \*\*\*

NO EXEMPTIONS AT THIS LEVEL

\*\*\* G R A N D T O T A L S \*\*\*

ROLL SEC	DESCRIPTION	TOTAL PARCELS	ASSESSED LAND	ASSESSED TOTAL	TAXABLE COUNTY	TAXABLE TOWN	TAXABLE SCHOOL	STAR TAXABLE
6	UTILITIES & N.C.	2	2,600	184,400	184,400	184,400	184,400	184,400

STATE OF NEW YORK  
COUNTY - St Lawrence  
TOWN - Norfolk  
SWIS - 406289

2 0 1 6 T E N T A T I V E A S S E S S M E N T R O L L  
UTILITY & R.R. SECTION OF THE ROLL - 6

PAGE 772  
VALUATION DATE-JUL 01, 2015  
TAXABLE STATUS DATE-MAR 01, 2016

TAX MAP NUMBER SEQUENCE  
UNIFORM PERCENT OF VALUE IS 082.00  
UNIFORM PERCENT OF VALUE IS 082.00

TAX MAP PARCEL NUMBER	PROPERTY LOCATION & CLASS	ASSESSMENT	EXEMPTION CODE	COUNTY	TOWN	SCHOOL
CURRENT OWNERS NAME	SCHOOL DISTRICT	LAND	TAX DESCRIPTION	TAXABLE VALUE		
CURRENT OWNERS ADDRESS	PARCEL SIZE/GRID COORD	TOTAL	SPECIAL DISTRICTS	ACCOUNT NO.		
***** 42.002-3-17.112/1 *****						
42.002-3-17.112/1	46 Bray Rd			COUNTY	TAXABLE VALUE	161,700
Verizon Wireless	831 Tele Comm		0	TOWN	TAXABLE VALUE	161,700
Attn: Duff & Phelps, LLC	Norwood-Norfolk 406201	161,700		SCHOOL	TAXABLE VALUE	161,700
PO Box 2549	Cell Tower Lease					
Addison, TX 75001	FRNT 500.00 DPTH 462.00					
	FULL MARKET VALUE	197,195				
*****						

STATE OF NEW YORK  
 COUNTY - St Lawrence  
 TOWN - Norfolk  
 SWIS - 406289

2 0 1 6 T E N T A T I V E A S S E S S M E N T R O L L  
 UTILITY & R.R. SECTION OF THE ROLL - 6  
 M A P S E C T I O N - 042  
 S U B - S E C T I O N - 002  
 UNIFORM PERCENT OF VALUE IS 082.00

PAGE 773  
 VALUATION DATE-JUL 01, 2015  
 TAXABLE STATUS DATE-MAR 01, 2016  
 RPS150/V04/L015  
 CURRENT DATE 4/26/2016

\*\*\* S P E C I A L D I S T R I C T S U M M A R Y \*\*\*

CODE	DISTRICT NAME	TOTAL PARCELS	EXTENSION TYPE	EXTENSION VALUE	AD VALOREM VALUE	EXEMPT AMOUNT	TAXABLE VALUE
------	---------------	---------------	----------------	-----------------	------------------	---------------	---------------

NO SPECIAL DISTRICTS AT THIS LEVEL

\*\*\* S C H O O L D I S T R I C T S U M M A R Y \*\*\*

CODE	DISTRICT NAME	TOTAL PARCELS	ASSESSED LAND	ASSESSED TOTAL	EXEMPT AMOUNT	TOTAL TAXABLE	STAR AMOUNT	STAR TAXABLE
406201	Norwood-Norfolk	1		161,700		161,700		161,700
	S U B - T O T A L	1		161,700		161,700		161,700
	T O T A L	1		161,700		161,700		161,700

\*\*\* S Y S T E M C O D E S S U M M A R Y \*\*\*

NO SYSTEM EXEMPTIONS AT THIS LEVEL

\*\*\* E X E M P T I O N S U M M A R Y \*\*\*

NO EXEMPTIONS AT THIS LEVEL

\*\*\* G R A N D T O T A L S \*\*\*

ROLL SEC	DESCRIPTION	TOTAL PARCELS	ASSESSED LAND	ASSESSED TOTAL	TAXABLE COUNTY	TAXABLE TOWN	TAXABLE SCHOOL	STAR TAXABLE
6	UTILITIES & N.C.	1		161,700	161,700	161,700	161,700	161,700



STATE OF NEW YORK  
 COUNTY - St Lawrence  
 TOWN - Norfolk  
 SWIS - 406289

2 0 1 6 T E N T A T I V E A S S E S S M E N T R O L L  
 UTILITY & R.R. SECTION OF THE ROLL - 6

PAGE 774  
 VALUATION DATE-JUL 01, 2015  
 TAXABLE STATUS DATE-MAR 01, 2016

TAX MAP NUMBER SEQUENCE  
 UNIFORM PERCENT OF VALUE IS 082.00  
 UNIFORM PERCENT OF VALUE IS 082.00

TAX MAP PARCEL NUMBER	PROPERTY LOCATION & CLASS	ASSESSMENT	EXEMPTION CODE	COUNTY	TOWN	SCHOOL
CURRENT OWNERS NAME	SCHOOL DISTRICT	LAND	TAX DESCRIPTION	TAXABLE VALUE		
CURRENT OWNERS ADDRESS	PARCEL SIZE/GRID COORD	TOTAL	SPECIAL DISTRICTS	ACCOUNT NO.		
*****						
620.089-9999-127.480/1881	Outside Plant 884 Elec Dist Out		COUNTY TAXABLE VALUE	552,792		
Town Of Massena	Norwood-Norfolk 406201	0	TOWN TAXABLE VALUE	552,792		
Attn: Massena Electric Dept	888888	552,792	SCHOOL TAXABLE VALUE	552,792		
Company Code 127480	App Factor 79% NNCS		FD028 Norfolk Fire Dist	552,792	TO M	
PO Box 209	Poles, Wires, Cables					
Massena, NY 13662	BANK9999974					
	FULL MARKET VALUE	674,137				
*****						
620.089-9999-127.480/1882	Outside Plant 884 Elec Dist Out		COUNTY TAXABLE VALUE	139,947		6-132- 7. 2
Town Of Massena	Massena 1 405801	0	TOWN TAXABLE VALUE	139,947		
Attn: Massena Electric Dept	888888	139,947	SCHOOL TAXABLE VALUE	139,947		
Company Code 127480	App Factor 20% Mas Sch		FD028 Norfolk Fire Dist	139,947	TO M	
PO Box 209	Poles, Wires, Cables					
Massena, NY 13662	BANK9999974					
	FULL MARKET VALUE	170,667				
*****						
620.089-9999-127.480/1883	Outside Plant 884 Elec Dist Out		COUNTY TAXABLE VALUE	6,997		6-132- 7. 3
Town Of Massena	Brasher Falls 402001	0	TOWN TAXABLE VALUE	6,997		
Attn: Massena Electric Dept	888888	6,997	SCHOOL TAXABLE VALUE	6,997		
Company Code 127480	App Factor 1% SLC Sch		FD028 Norfolk Fire Dist	6,997	TO M	
PO Box 209	Poles, Wires, Cables					
Massena, NY 13662	BANK9999974					
	FULL MARKET VALUE	8,533				
*****						
620.089-9999-132.350/1001	Electric Transmission 882 Elec Trans Imp		COUNTY TAXABLE VALUE	1893,297		6-99-99
Niagara Mohawk Power Corp	Norwood-Norfolk 406201	0	TOWN TAXABLE VALUE	1893,297		
Attn: Company Code 132350	812101 11500 Kw	1893,297	SCHOOL TAXABLE VALUE	1893,297		
Real Estate Tax	App Factor 79% Nn Sch		FD028 Norfolk Fire Dist	1893,297	TO M	
300 Erie Blvd W	T-302 Dennison-Colton 4/5					
Syracuse, NY 13202-4250	BANK9999996					
	FULL MARKET VALUE	2308,899				
*****						
620.089-9999-132.350/1002	Electric Transmission 882 Elec Trans Imp		COUNTY TAXABLE VALUE	503,282		1-99-998
Niagara Mohawk Power Corp	Massena 1 405801	0	TOWN TAXABLE VALUE	503,282		
Attn: Company Code 132350	812101	503,282	SCHOOL TAXABLE VALUE	503,282		
Real Estate Tax	App Factor 21%		FD028 Norfolk Fire Dist	503,282	TO M	
300 Erie Blvd W	T-302 Dennison-Colton 4/5					
Syracuse, NY 13202-4250	BANK9999996					
	FULL MARKET VALUE	613,759				
*****						

STATE OF NEW YORK  
COUNTY - St Lawrence  
TOWN - Norfolk  
SWIS - 406289

2 0 1 6 T E N T A T I V E A S S E S S M E N T R O L L

UTILITY & R.R. SECTION OF THE ROLL - 6

VALUATION DATE-JUL 01, 2015

TAXABLE STATUS DATE-MAR 01, 2016

TAX MAP NUMBER SEQUENCE  
UNIFORM PERCENT OF VALUE IS 082.00  
UNIFORM PERCENT OF VALUE IS 082.00

TAX MAP PARCEL NUMBER	PROPERTY LOCATION & CLASS	ASSESSMENT	EXEMPTION CODE	COUNTY	TOWN	SCHOOL
CURRENT OWNERS NAME	SCHOOL DISTRICT	LAND	TAX DESCRIPTION	TAXABLE VALUE		
CURRENT OWNERS ADDRESS	PARCEL SIZE/GRID COORD	TOTAL	SPECIAL DISTRICTS	ACCOUNT NO.		
*****						
620.089-9999-132.350/1011	Electric Transmission					
Niagara Mohawk Power Corp	882 Elec Trans Imp		COUNTY TAXABLE VALUE	500,000		
Attn: Company Code 132350	Norwood-Norfolk 406201	0	TOWN TAXABLE VALUE	500,000		
Real Estate Tax	812102 11500 Kw Norfk Tap	500,000	SCHOOL TAXABLE VALUE	500,000		
300 Erie Blvd W	App Factor 1.0% Nn Sch		FD028 Norfolk Fire Dist	500,000 TO M		
Syracuse, NY 13202-4250	T-302A Den-Colton 4/5					
	BANK9999996					
	FULL MARKET VALUE	609,756				
*****						
620.089-9999-132.350/1021	Electric Transmission					
Niagara Mohawk Power Corp	882 Elec Trans Imp		COUNTY TAXABLE VALUE	74,743		
Attn: Company Code 132350	Norwood-Norfolk 406201	0	TOWN TAXABLE VALUE	74,743		
Real Estate Tax	812129 Raymondville Tap	74,743	SCHOOL TAXABLE VALUE	74,743		
300 Erie Blvd W	App Factor 1.0 Nn Sch		FD028 Norfolk Fire Dist	74,743 TO M		
Syracuse, NY 13202-4250	T-321 Dennison-Cltn 4/5					
	BANK9999996					
	FULL MARKET VALUE	91,150				
*****						
620.089-9999-132.350/1031	Electric Transmission					
Niagara Mohawk Power Corp	882 Elec Trans Imp		COUNTY TAXABLE VALUE	130,827		
Attn: Company Code 132350	Norwood-Norfolk 406201	0	TOWN TAXABLE VALUE	130,827		
Real Estate Tax	812236 11500 Kv	130,827	SCHOOL TAXABLE VALUE	130,827		
300 Erie Blvd W	App Factor 1.0% Nn Sch		FD028 Norfolk Fire Dist	130,827 TO M		
Syracuse, NY 13202-4250	T-604 Alcoa-N Ogdgbg #13					
	BANK9999996					
	FULL MARKET VALUE	159,545				
*****						
620.089-9999-132.350/1041	Electric Transmission					
Niagara Mohawk Power Corp	882 Elec Trans Imp		COUNTY TAXABLE VALUE	30,027		
Attn: Company Code 132350	Norwood-Norfolk 406201	0	TOWN TAXABLE VALUE	30,027		
Real Estate Tax	812754 2300 Kv	30,027	SCHOOL TAXABLE VALUE	30,027		
300 Erie Blvd W	App Factor 1.0 Nn Sch		FD028 Norfolk Fire Dist	30,027 TO M		
Syracuse, NY 13202-4250	T-105 East Norfolk #21					
	BANK9999996					
	FULL MARKET VALUE	36,618				
*****						
620.089-9999-132.350/1051	Electric Transmission					
Niagara Mohawk Power Corp	882 Elec Trans Imp		COUNTY TAXABLE VALUE	133,362		
Attn: Company Code 132350	Norwood-Norfolk 406201	0	TOWN TAXABLE VALUE	133,362		
Real Estate Tax	812785 230Kv	133,362	SCHOOL TAXABLE VALUE	133,362		
300 Erie Blvd W	App Factor 1.0 Nn Sch		FD028 Norfolk Fire Dist	133,362 TO M		
Syracuse, NY 13202-4250	T-270 Norfolk-Norwood #21					
	BANK9999996					
	FULL MARKET VALUE	162,637				
*****						

STATE OF NEW YORK  
COUNTY - St Lawrence  
TOWN - Norfolk  
SWIS - 406289

2 0 1 6 T E N T A T I V E A S S E S S M E N T R O L L

UTILITY & R.R. SECTION OF THE ROLL - 6

VALUATION DATE-JUL 01, 2015

TAXABLE STATUS DATE-MAR 01, 2016

TAX MAP NUMBER SEQUENCE

UNIFORM PERCENT OF VALUE IS 082.00

UNIFORM PERCENT OF VALUE IS 082.00

TAX MAP PARCEL NUMBER	PROPERTY LOCATION & CLASS	ASSESSMENT	EXEMPTION CODE	COUNTY	TOWN	SCHOOL
CURRENT OWNERS NAME	SCHOOL DISTRICT	LAND	TAX DESCRIPTION	TAXABLE VALUE		
CURRENT OWNERS ADDRESS	PARCEL SIZE/GRID COORD	TOTAL	SPECIAL DISTRICTS	ACCOUNT NO.		
*****						
620.089-9999-132.350/1881	Outside Plant					
Niagara Mohawk Power Corp	884 Elec Dist Out		COUNTY TAXABLE VALUE	546,801		
Attn: Company Code 132350	Norwood-Norfolk 406201	0	TOWN TAXABLE VALUE	546,801		
Real Estate Tax	888888	546,801	SCHOOL TAXABLE VALUE	546,801		
300 Erie Blvd W	App Factor 79% Nn Sch		FD028 Norfolk Fire Dist	546,801 TO M		
Syracuse, NY 13202-4250	Poles, Wires, Cables					
	BANK9999996					
	FULL MARKET VALUE	666,830				
*****						
620.089-9999-132.350/1882	Outside Plant					
Niagara Mohawk Power Corp	884 Elec Dist Out		COUNTY TAXABLE VALUE	138,431		
Attn: Company Code 132350	Massena 1 405801	0	TOWN TAXABLE VALUE	138,431		
Real Estate Tax	888888	138,431	SCHOOL TAXABLE VALUE	138,431		
300 Erie Blvd W	App Factor 20% Ma Sch		FD028 Norfolk Fire Dist	138,431 TO M		
Syracuse, NY 13202-4250	Poles, Wires, Cables					
	BANK9999996					
	FULL MARKET VALUE	168,818				
*****						
620.089-9999-132.350/1883	Outside Plant					
Niagara Mohawk Power Corp	884 Elec Dist Out		COUNTY TAXABLE VALUE	6,922		
Attn: Company Code 132350	Brasher Falls 402001	0	TOWN TAXABLE VALUE	6,922		
Real Estate Tax	888888	6,922	SCHOOL TAXABLE VALUE	6,922		
300 Erie Blvd W	App Factor 1 % Slc Sch		FD028 Norfolk Fire Dist	6,922 TO M		
Syracuse, NY 13202-4250	Poles, Wires, Cables					
	BANK9999996					
	FULL MARKET VALUE	8,441				
*****						
620.089-9999-139.900/1777	Gas Transmission					
St Lawrence Gas Co	883 Gas Trans Impr		COUNTY TAXABLE VALUE	829,329		
Attn: Company Code 139900	Norwood-Norfolk 406201	0	TOWN TAXABLE VALUE	829,329		
Gas Transmission	6" & 12" Line, Reg Statio	829,329	SCHOOL TAXABLE VALUE	829,329		
PO Box 270	App Factor 83% NNCS		FD028 Norfolk Fire Dist	829,329 TO M		
Massena, NY 13662	FULL MARKET VALUE	1011,377				
*****						
620.089-9999-139.900/2777	Gas Transmission					
St Lawrence Gas Co	883 Gas Trans Impr		COUNTY TAXABLE VALUE	169,863		
Attn: Company Code 139900	Massena 1 405801	0	TOWN TAXABLE VALUE	169,863		
Gas Transmission	888888	169,863	SCHOOL TAXABLE VALUE	169,863		
PO Box 270	App factor 17% Ma Sch		FD028 Norfolk Fire Dist	169,863 TO M		
Massena, NY 13662	6"x12" line reg sta					
	ACRES 0.01					
	FULL MARKET VALUE	207,150				
*****						

STATE OF NEW YORK  
 COUNTY - St Lawrence  
 TOWN - Norfolk  
 SWIS - 406289

2 0 1 6 T E N T A T I V E A S S E S S M E N T R O L L  
 UTILITY & R.R. SECTION OF THE ROLL - 6

PAGE 777  
 VALUATION DATE-JUL 01, 2015  
 TAXABLE STATUS DATE-MAR 01, 2016

TAX MAP NUMBER SEQUENCE  
 UNIFORM PERCENT OF VALUE IS 082.00  
 UNIFORM PERCENT OF VALUE IS 082.00

TAX MAP PARCEL NUMBER	PROPERTY LOCATION & CLASS	ASSESSMENT	EXEMPTION CODE	COUNTY	TOWN	SCHOOL
CURRENT OWNERS NAME	SCHOOL DISTRICT	LAND	TAX DESCRIPTION	TAXABLE VALUE		
CURRENT OWNERS ADDRESS	PARCEL SIZE/GRID COORD	TOTAL	SPECIAL DISTRICTS	ACCOUNT NO.		
*****						
620.089-9999-631.900/1881	Outside Plant			620.089-9999-631.900/1881	631.900/1881	6-132- 6
Verizon New York Inc	836 Telecom. eq.		COUNTY TAXABLE VALUE	148,422		
Attn: Company Code 631900	Norwood-Norfolk 406201	0	TOWN TAXABLE VALUE	148,422		
31st Floor Property Tax Dept	888888	148,422	SCHOOL TAXABLE VALUE	148,422		
PO Box 152206	App Factor 79% Nn Sch		FD028 Norfolk Fire Dist	148,422	TO M	
Irving, TX 75015-2206	Poles, Wires, Cables		LT022 Norfolk Light	56,400	TO M	
	BANK9999997		LT023 Raymondville Light	28,200	TO M	
	FULL MARKET VALUE	181,002	WD004 Raymondville Water	35,621	TO M	
			WS001 Norfolk Water&Sewer	56,400	TO M	
*****						
620.089-9999-631.900/1882	Outside Plant			620.089-9999-631.900/1882	631.900/1882	6-132- 1. 2
Verizon New York Inc	836 Telecom. eq.		COUNTY TAXABLE VALUE	35,304		
Attn: Company Code 631900	Massena 1 405801	0	TOWN TAXABLE VALUE	35,304		
31st Floor Property Tax Dept	888888	35,304	SCHOOL TAXABLE VALUE	35,304		
PO Box 152206	App Factor 20% Ma Sch		FD028 Norfolk Fire Dist	35,304	TO M	
Irving, TX 75015-2206	Poles, Wires, Cables					
	BANK9999997					
	FULL MARKET VALUE	43,054				
*****						
620.089-9999-631.900/1883	Outside Plant			620.089-9999-631.900/1883	631.900/1883	
Verizon New York Inc	836 Telecom. eq.		Mass Telec 47100	0	2,388	2,388 2,388
Company Code 631900	Brasher Falls 402001	0	COUNTY TAXABLE VALUE	164		
PO Box 152206	888888	2,552	TOWN TAXABLE VALUE	164		
Irving, TX 75015-2206	App Factor 1% SLC Sch		SCHOOL TAXABLE VALUE	164		
	Ples, Wires, Cables		FD028 Norfolk Fire Dist	164	TO M	
	FULL MARKET VALUE	3,112		2,388	EX	
*****						

STATE OF NEW YORK  
 COUNTY - St Lawrence  
 TOWN - Norfolk  
 SWIS - 406289

2 0 1 6 T E N T A T I V E A S S E S S M E N T R O L L  
 UTILITY & R.R. SECTION OF THE ROLL - 6  
 M A P S E C T I O N - 620  
 S U B - S E C T I O N - 089  
 UNIFORM PERCENT OF VALUE IS 082.00

PAGE 778  
 VALUATION DATE-JUL 01, 2015  
 TAXABLE STATUS DATE-MAR 01, 2016  
 RPS150/V04/L015  
 CURRENT DATE 4/26/2016

\*\*\* S P E C I A L D I S T R I C T S U M M A R Y \*\*\*

CODE	DISTRICT NAME	TOTAL PARCELS	EXTENSION TYPE	EXTENSION VALUE	AD VALOREM VALUE	EXEMPT AMOUNT	TAXABLE VALUE
FD028	Norfolk Fire D	18	TOTAL M		5842,898	2,388	5840,510
LT022	Norfolk Light	1	TOTAL M		56,400		56,400
LT023	Raymondville L	1	TOTAL M		28,200		28,200
WD004	Raymondville W	1	TOTAL M		35,621		35,621
WS001	Norfolk Water&	1	TOTAL M		56,400		56,400

\*\*\* S C H O O L D I S T R I C T S U M M A R Y \*\*\*

CODE	DISTRICT NAME	TOTAL PARCELS	ASSESSED LAND	ASSESSED TOTAL	EXEMPT AMOUNT	TOTAL TAXABLE	STAR AMOUNT	STAR TAXABLE
402001	Brasher Falls	3		16,471	2,388	14,083		14,083
405801	Massena 1	5		986,827		986,827		986,827
406201	Norwood-Norfolk	10		4839,600		4839,600		4839,600
	S U B - T O T A L	18		5842,898	2,388	5840,510		5840,510
	T O T A L	18		5842,898	2,388	5840,510		5840,510

\*\*\* S Y S T E M C O D E S S U M M A R Y \*\*\*

NO SYSTEM EXEMPTIONS AT THIS LEVEL

\*\*\* E X E M P T I O N S U M M A R Y \*\*\*

CODE	DESCRIPTION	TOTAL PARCELS	COUNTY	TOWN	SCHOOL
47100	Mass Telec	1	2,388	2,388	2,388
	T O T A L	1	2,388	2,388	2,388

STATE OF NEW YORK  
COUNTY - St Lawrence  
TOWN - Norfolk  
SWIS - 406289

2 0 1 6 T E N T A T I V E A S S E S S M E N T R O L L  
UTILITY & R.R. SECTION OF THE ROLL - 6  
M A P S E C T I O N - 620  
S U B - S E C T I O N - 089  
UNIFORM PERCENT OF VALUE IS 082.00

PAGE 779  
VALUATION DATE-JUL 01, 2015  
TAXABLE STATUS DATE-MAR 01, 2016  
RPS150/V04/L015  
CURRENT DATE 4/26/2016

\*\*\* G R A N D T O T A L S \*\*\*

ROLL SEC	DESCRIPTION	TOTAL PARCELS	ASSESSED LAND	ASSESSED TOTAL	TAXABLE COUNTY	TAXABLE TOWN	TAXABLE SCHOOL	STAR TAXABLE
6	UTILITIES & N.C.	18		5842,898	5840,510	5840,510	5840,510	5840,510

STATE OF NEW YORK  
 COUNTY - St Lawrence  
 TOWN - Norfolk  
 SWIS - 406289

2 0 1 6 T E N T A T I V E A S S E S S M E N T R O L L  
 UTILITY & R.R. SECTION OF THE ROLL - 6

PAGE 780  
 VALUATION DATE-JUL 01, 2015  
 TAXABLE STATUS DATE-MAR 01, 2016  
 RPS150/V04/L015  
 CURRENT DATE 4/26/2016

S U B - S E C T I O N - 089  
 UNIFORM PERCENT OF VALUE IS 082.00  
 R O L L S U B S E C T I O N - - T O T A L S

\*\*\* S P E C I A L D I S T R I C T S U M M A R Y \*\*\*

CODE	DISTRICT NAME	TOTAL PARCELS	EXTENSION TYPE	EXTENSION VALUE	AD VALOREM VALUE	EXEMPT AMOUNT	TAXABLE VALUE
AG002	Ag Dist #2	1	MOVTAX				
FD028	Norfolk Fire D	27	TOTAL M		6490,517	2,388	6488,129
LT022	Norfolk Light	5	TOTAL M		601,469		601,469
LT023	Raymondville L	2	TOTAL M		28,800		28,800
WD004	Raymondville W	1	TOTAL M		35,621		35,621
WS001	Norfolk Water&	5	TOTAL M		601,469		601,469

\*\*\* S C H O O L D I S T R I C T S U M M A R Y \*\*\*

CODE	DISTRICT NAME	TOTAL PARCELS	ASSESSED LAND	ASSESSED TOTAL	EXEMPT AMOUNT	TOTAL TAXABLE	STAR AMOUNT	STAR TAXABLE
402001	Brasher Falls	3		16,471	2,388	14,083		14,083
405801	Massena 1	7	1,150	987,977		987,977		987,977
406201	Norwood-Norfolk	18	4,000	5647,769		5647,769		5647,769
	S U B - T O T A L	28	5,150	6652,217	2,388	6649,829		6649,829
	T O T A L	28	5,150	6652,217	2,388	6649,829		6649,829

\*\*\* S Y S T E M C O D E S S U M M A R Y \*\*\*

NO SYSTEM EXEMPTIONS AT THIS LEVEL

\*\*\* E X E M P T I O N S U M M A R Y \*\*\*

CODE	DESCRIPTION	TOTAL PARCELS	COUNTY	TOWN	SCHOOL
47100	Mass Telec	1	2,388	2,388	2,388
	T O T A L	1	2,388	2,388	2,388

STATE OF NEW YORK  
COUNTY - St Lawrence  
TOWN - Norfolk  
SWIS - 406289

2 0 1 6 T E N T A T I V E A S S E S S M E N T R O L L  
UTILITY & R.R. SECTION OF THE ROLL - 6

PAGE 781  
VALUATION DATE-JUL 01, 2015  
TAXABLE STATUS DATE-MAR 01, 2016  
RPS150/V04/L015  
CURRENT DATE 4/26/2016

S U B - S E C T I O N - 089  
UNIFORM PERCENT OF VALUE IS 082.00  
R O L L S U B S E C T I O N - - T O T A L S

\*\*\* G R A N D T O T A L S \*\*\*

ROLL SEC	DESCRIPTION	TOTAL PARCELS	ASSESSED LAND	ASSESSED TOTAL	TAXABLE COUNTY	TAXABLE TOWN	TAXABLE SCHOOL	STAR TAXABLE
6	UTILITIES & N.C.	28	5,150	6652,217	6649,829	6649,829	6649,829	6649,829



STATE OF NEW YORK  
 COUNTY - St Lawrence  
 TOWN - Norfolk  
 SWIS - 406289

2 0 1 6 T E N T A T I V E A S S E S S M E N T R O L L PAGE 782  
 UTILITY & R.R. SECTION OF THE ROLL - 6 SUB-SECT - E VALUATION DATE-JUL 01, 2015  
 TAXABLE STATUS DATE-MAR 01, 2016  
 TAX MAP NUMBER SEQUENCE  
 UNIFORM PERCENT OF VALUE IS 082.00  
 UNIFORM PERCENT OF VALUE IS 082.00

TAX MAP PARCEL NUMBER	PROPERTY LOCATION & CLASS	ASSESSMENT	EXEMPTION CODE	COUNTY	TOWN	SCHOOL
CURRENT OWNERS NAME	SCHOOL DISTRICT	LAND	TAX DESCRIPTION	TAXABLE VALUE		
CURRENT OWNERS ADDRESS	PARCEL SIZE/GRID COORD	TOTAL	SPECIAL DISTRICTS	ACCOUNT NO.		
***** 23.004-4-3 *****						
	8743 SH 56					6-132-17
23.004-4-3	874 Elec-hydro		COUNTY TAXABLE VALUE			1367,905
Erie Boulevard Hydropower	Norwood-Norfolk 406201	15,300	TOWN TAXABLE VALUE			1367,905
% Paul Brenton, Director	Raymondville Plant	1367,905	SCHOOL TAXABLE VALUE			1367,905
Ste 2701	& Water Rights		FD028 Norfolk Fire Dist			1367,905 TO M
75 State St	ACRES 22.90 BANK9999943		LT023 Raymondville Light			1367,905 TO M
Boston, MA 02109	EAST-0332187 NRTH-1762623		WD004 Raymondville Water			1367,905 TO M
	DEED BOOK 1999 PG-15584					
	FULL MARKET VALUE	1668,177				
*****						

STATE OF NEW YORK  
 COUNTY - St Lawrence  
 TOWN - Norfolk  
 SWIS - 406289

2 0 1 6 T E N T A T I V E A S S E S S M E N T R O L L  
 UTILITY & R.R. SECTION OF THE ROLL - 6  
 M A P S E C T I O N - 023  
 S U B - S E C T I O N - 004  
 UNIFORM PERCENT OF VALUE IS 082.00

PAGE 783  
 SUB-SECT - E VALUATION DATE-JUL 01, 2015  
 TAXABLE STATUS DATE-MAR 01, 2016  
 RPS150/V04/L015  
 CURRENT DATE 4/26/2016

\*\*\* S P E C I A L D I S T R I C T S U M M A R Y \*\*\*

CODE	DISTRICT NAME	TOTAL PARCELS	EXTENSION TYPE	EXTENSION VALUE	AD VALOREM VALUE	EXEMPT AMOUNT	TAXABLE VALUE
FD028	Norfolk Fire D	1	TOTAL M		1367,905		1367,905
LT023	Raymondville L	1	TOTAL M		1367,905		1367,905
WD004	Raymondville W	1	TOTAL M		1367,905		1367,905

\*\*\* S C H O O L D I S T R I C T S U M M A R Y \*\*\*

CODE	DISTRICT NAME	TOTAL PARCELS	ASSESSED LAND	ASSESSED TOTAL	EXEMPT AMOUNT	TOTAL TAXABLE	STAR AMOUNT	STAR TAXABLE
406201	Norwood-Norfolk	1	15,300	1367,905		1367,905		1367,905
	S U B - T O T A L	1	15,300	1367,905		1367,905		1367,905
	T O T A L	1	15,300	1367,905		1367,905		1367,905

\*\*\* S Y S T E M C O D E S S U M M A R Y \*\*\*

NO SYSTEM EXEMPTIONS AT THIS LEVEL

\*\*\* E X E M P T I O N S U M M A R Y \*\*\*

NO EXEMPTIONS AT THIS LEVEL

\*\*\* G R A N D T O T A L S \*\*\*

ROLL SEC	DESCRIPTION	TOTAL PARCELS	ASSESSED LAND	ASSESSED TOTAL	TAXABLE COUNTY	TAXABLE TOWN	TAXABLE SCHOOL	STAR TAXABLE
6	UTILITIES & N.C.	1	15,300	1367,905	1367,905	1367,905	1367,905	1367,905

STATE OF NEW YORK  
 COUNTY - St Lawrence  
 TOWN - Norfolk  
 SWIS - 406289

2 0 1 6 T E N T A T I V E A S S E S S M E N T R O L L PAGE 784  
 UTILITY & R.R. SECTION OF THE ROLL - 6 SUB-SECT - E VALUATION DATE-JUL 01, 2015  
 TAXABLE STATUS DATE-MAR 01, 2016  
 TAX MAP NUMBER SEQUENCE  
 UNIFORM PERCENT OF VALUE IS 082.00  
 UNIFORM PERCENT OF VALUE IS 082.00

TAX MAP PARCEL NUMBER	PROPERTY LOCATION & CLASS	ASSESSMENT	EXEMPTION CODE-----	COUNTY-----	TOWN-----	SCHOOL
CURRENT OWNERS NAME	SCHOOL DISTRICT	LAND	TAX DESCRIPTION	TAXABLE VALUE		
CURRENT OWNERS ADDRESS	PARCEL SIZE/GRID COORD	TOTAL	SPECIAL DISTRICTS	ACCOUNT NO.		
*****						
23.075-2-44	8707 SH 56			23.075-2-44	*****	
Erie Boulevard Hydropower	380 Pub Util Vac		COUNTY TAXABLE VALUE	5,320	6- 132-17	
% Paul Brenton	Norwood-Norfolk 406201	5,320	TOWN TAXABLE VALUE	5,320		
Ste 2701	Former Substation Lot	5,320	SCHOOL TAXABLE VALUE	5,320		
75 State St	Raymondville Plant		FD028 Norfolk Fire Dist	5,320 TO M		
Boston, MA 02109	FRNT 153.00 DPTH 141.00		LT023 Raymondville Light	5,320 TO M		
	BANK9999943		WD004 Raymondville Water	5,320 TO M		
	EAST-0332565 NRTH-1762261					
	DEED BOOK 1999 PG-15584					
	FULL MARKET VALUE	6,488				
*****						



STATE OF NEW YORK  
 COUNTY - St Lawrence  
 TOWN - Norfolk  
 SWIS - 406289

2 0 1 6 T E N T A T I V E A S S E S S M E N T R O L L  
 UTILITY & R.R. SECTION OF THE ROLL - 6  
 TAX MAP NUMBER SEQUENCE  
 UNIFORM PERCENT OF VALUE IS 082.00  
 UNIFORM PERCENT OF VALUE IS 082.00

PAGE 786  
 VALUATION DATE-JUL 01, 2015  
 TAXABLE STATUS DATE-MAR 01, 2016

TAX MAP PARCEL NUMBER	PROPERTY LOCATION & CLASS	ASSESSMENT	EXEMPTION CODE	COUNTY	TOWN	SCHOOL
CURRENT OWNERS NAME	SCHOOL DISTRICT	LAND	TAX DESCRIPTION	TAXABLE VALUE		
CURRENT OWNERS ADDRESS	PARCEL SIZE/GRID COORD	TOTAL	SPECIAL DISTRICTS	ACCOUNT NO.		
*****						
32.004-3-11	5 Island St			32.004-3-11		6-132-10
Erie Boulevard Hydropower	874 Elec-hydro		COUNTY TAXABLE VALUE	2845,867		
% Paul Brenton, Director	Norwood-Norfolk 406201	9,000	TOWN TAXABLE VALUE	2845,867		
Ste 2701	East Norfolk Plant &	2845,867	SCHOOL TAXABLE VALUE	2845,867		
75 State St	23% Substation H475		FD028 Norfolk Fire Dist	2845,867	TO M	
Boston, MA 02109	Also 2000/8837		LT022 Norfolk Light	2845,867	TO M	
	ACRES 6.40 BANK9999943		WS001 Norfolk Water&Sewer	2845,867	TO M	
	EAST-0328012 NRTH-1743973					
	DEED BOOK 1999 PG-15592					
	FULL MARKET VALUE	3470,570				
*****						

STATE OF NEW YORK  
 COUNTY - St Lawrence  
 TOWN - Norfolk  
 SWIS - 406289

2 0 1 6 T E N T A T I V E A S S E S S M E N T R O L L  
 UTILITY & R.R. SECTION OF THE ROLL - 6  
 M A P S E C T I O N - 032  
 S U B - S E C T I O N - 004  
 UNIFORM PERCENT OF VALUE IS 082.00

PAGE 787  
 VALUATION DATE-JUL 01, 2015  
 SUB-SECT - E TAXABLE STATUS DATE-MAR 01, 2016  
 RPS150/V04/L015  
 CURRENT DATE 4/26/2016

\*\*\* S P E C I A L D I S T R I C T S U M M A R Y \*\*\*

CODE	DISTRICT NAME	TOTAL PARCELS	EXTENSION TYPE	EXTENSION VALUE	AD VALOREM VALUE	EXEMPT AMOUNT	TAXABLE VALUE
FD028	Norfolk Fire D	1	TOTAL M		2845,867		2845,867
LT022	Norfolk Light	1	TOTAL M		2845,867		2845,867
WS001	Norfolk Water&	1	TOTAL M		2845,867		2845,867

\*\*\* S C H O O L D I S T R I C T S U M M A R Y \*\*\*

CODE	DISTRICT NAME	TOTAL PARCELS	ASSESSED LAND	ASSESSED TOTAL	EXEMPT AMOUNT	TOTAL TAXABLE	STAR AMOUNT	STAR TAXABLE
406201	Norwood-Norfolk	1	9,000	2845,867		2845,867		2845,867
	S U B - T O T A L	1	9,000	2845,867		2845,867		2845,867
	T O T A L	1	9,000	2845,867		2845,867		2845,867

\*\*\* S Y S T E M C O D E S S U M M A R Y \*\*\*

NO SYSTEM EXEMPTIONS AT THIS LEVEL

\*\*\* E X E M P T I O N S U M M A R Y \*\*\*

NO EXEMPTIONS AT THIS LEVEL

\*\*\* G R A N D T O T A L S \*\*\*

ROLL SEC	DESCRIPTION	TOTAL PARCELS	ASSESSED LAND	ASSESSED TOTAL	TAXABLE COUNTY	TAXABLE TOWN	TAXABLE SCHOOL	STAR TAXABLE
6	UTILITIES & N.C.	1	9,000	2845,867	2845,867	2845,867	2845,867	2845,867

STATE OF NEW YORK  
 COUNTY - St Lawrence  
 TOWN - Norfolk  
 SWIS - 406289

2 0 1 6 T E N T A T I V E A S S E S S M E N T R O L L PAGE 788  
 UTILITY & R.R. SECTION OF THE ROLL - 6 SUB-SECT - E VALUATION DATE-JUL 01, 2015  
 TAXABLE STATUS DATE-MAR 01, 2016  
 TAX MAP NUMBER SEQUENCE  
 UNIFORM PERCENT OF VALUE IS 082.00  
 UNIFORM PERCENT OF VALUE IS 082.00

TAX MAP PARCEL NUMBER	PROPERTY LOCATION & CLASS	ASSESSMENT	EXEMPTION CODE-----	COUNTY-----	TOWN-----	SCHOOL
CURRENT OWNERS NAME	SCHOOL DISTRICT	LAND	TAX DESCRIPTION	TAXABLE VALUE		
CURRENT OWNERS ADDRESS	PARCEL SIZE/GRID COORD	TOTAL	SPECIAL DISTRICTS	ACCOUNT NO.		
*****						
32.058-1-14	100-D Remington Ave			32.058-1-14	*****	
Erie Boulevard Hydropower	874 Elec-hydro		COUNTY TAXABLE VALUE	3963,400	6-132-11	
% Paul Brenton, Director	Norwood-Norfolk 406201	58,000	TOWN TAXABLE VALUE	3963,400		
Ste 2701	Norfolk Plant &	3963,400	SCHOOL TAXABLE VALUE	3963,400		
75 State St	13.3 % Of Substation		FD028 Norfolk Fire Dist	3963,400	TO M	
Boston, MA 02109	52320 Total Value Of Sub		LT022 Norfolk Light	3963,400	TO M	
	ACRES 13.60 BANK9999943		WS001 Norfolk Water&Sewer	3963,400	TO M	
	EAST-0327678 NRTH-1751307					
	DEED BOOK 1999 PG-15586					
	FULL MARKET VALUE	4833,415				
*****						

STATE OF NEW YORK  
 COUNTY - St Lawrence  
 TOWN - Norfolk  
 SWIS - 406289

2 0 1 6 T E N T A T I V E A S S E S S M E N T R O L L  
 UTILITY & R.R. SECTION OF THE ROLL - 6  
 M A P S E C T I O N - 032  
 S U B - S E C T I O N - 058  
 UNIFORM PERCENT OF VALUE IS 082.00

PAGE 789  
 SUB-SECT - E VALUATION DATE-JUL 01, 2015  
 TAXABLE STATUS DATE-MAR 01, 2016  
 RPS150/V04/L015  
 CURRENT DATE 4/26/2016

\*\*\* S P E C I A L D I S T R I C T S U M M A R Y \*\*\*

CODE	DISTRICT NAME	TOTAL PARCELS	EXTENSION TYPE	EXTENSION VALUE	AD VALOREM VALUE	EXEMPT AMOUNT	TAXABLE VALUE
FD028	Norfolk Fire D	1	TOTAL M		3963,400		3963,400
LT022	Norfolk Light	1	TOTAL M		3963,400		3963,400
WS001	Norfolk Water&	1	TOTAL M		3963,400		3963,400

\*\*\* S C H O O L D I S T R I C T S U M M A R Y \*\*\*

CODE	DISTRICT NAME	TOTAL PARCELS	ASSESSED LAND	ASSESSED TOTAL	EXEMPT AMOUNT	TOTAL TAXABLE	STAR AMOUNT	STAR TAXABLE
406201	Norwood-Norfolk	1	58,000	3963,400		3963,400		3963,400
	S U B - T O T A L	1	58,000	3963,400		3963,400		3963,400
	T O T A L	1	58,000	3963,400		3963,400		3963,400

\*\*\* S Y S T E M C O D E S S U M M A R Y \*\*\*

NO SYSTEM EXEMPTIONS AT THIS LEVEL

\*\*\* E X E M P T I O N S U M M A R Y \*\*\*

NO EXEMPTIONS AT THIS LEVEL

\*\*\* G R A N D T O T A L S \*\*\*

ROLL SEC	DESCRIPTION	TOTAL PARCELS	ASSESSED LAND	ASSESSED TOTAL	TAXABLE COUNTY	TAXABLE TOWN	TAXABLE SCHOOL	STAR TAXABLE
6	UTILITIES & N.C.	1	58,000	3963,400	3963,400	3963,400	3963,400	3963,400



STATE OF NEW YORK  
 COUNTY - St Lawrence  
 TOWN - Norfolk  
 SWIS - 406289

2 0 1 6 T E N T A T I V E A S S E S S M E N T R O L L  
 UTILITY & R.R. SECTION OF THE ROLL - 6  
 TAX MAP NUMBER SEQUENCE  
 UNIFORM PERCENT OF VALUE IS 082.00  
 UNIFORM PERCENT OF VALUE IS 082.00

PAGE 790  
 VALUATION DATE-JUL 01, 2015  
 TAXABLE STATUS DATE-MAR 01, 2016

TAX MAP PARCEL NUMBER	PROPERTY LOCATION & CLASS	ASSESSMENT	EXEMPTION CODE	COUNTY	TOWN	SCHOOL
CURRENT OWNERS NAME	SCHOOL DISTRICT	LAND	TAX DESCRIPTION	TAXABLE VALUE		
CURRENT OWNERS ADDRESS	PARCEL SIZE/GRID COORD	TOTAL	SPECIAL DISTRICTS	ACCOUNT NO.		
***** 32.067-1-9.12 *****						
	Off CR 38					
32.067-1-9.12	380 Pub Util Vac		COUNTY TAXABLE VALUE			8,835
Erie Boulevard Hydropower	Norwood-Norfolk 406201	8,835	TOWN TAXABLE VALUE			8,835
% Paul Brenton, Director	ACRES 7.00 BANK9999943	8,835	SCHOOL TAXABLE VALUE			8,835
Ste 2701	EAST-0330511 NRTH-1748997		FD028 Norfolk Fire Dist			8,835 TO M
75 State St	DEED BOOK 1999 PG-15592		LT022 Norfolk Light			8,835 TO M
Boston, MA 02109	FULL MARKET VALUE	10,774	WS001 Norfolk Water&Sewer			8,835 TO M
*****						





STATE OF NEW YORK  
 COUNTY - St Lawrence  
 TOWN - Norfolk  
 SWIS - 406289

2 0 1 6 T E N T A T I V E A S S E S S M E N T R O L L  
 UTILITY & R.R. SECTION OF THE ROLL - 6  
 M A P S E C T I O N - 042  
 S U B - S E C T I O N - 002  
 UNIFORM PERCENT OF VALUE IS 082.00

PAGE 793  
 SUB-SECT - E VALUATION DATE-JUL 01, 2016  
 TAXABLE STATUS DATE-MAR 01, 2016  
 RPS150/V04/L015  
 CURRENT DATE 4/26/2016

\*\*\* S P E C I A L D I S T R I C T S U M M A R Y \*\*\*

CODE	DISTRICT NAME	TOTAL PARCELS	EXTENSION TYPE	EXTENSION VALUE	AD VALOREM VALUE	EXEMPT AMOUNT	TAXABLE VALUE
FD028	Norfolk Fire D	1	TOTAL M		249,042		249,042

\*\*\* S C H O O L D I S T R I C T S U M M A R Y \*\*\*

CODE	DISTRICT NAME	TOTAL PARCELS	ASSESSED LAND	ASSESSED TOTAL	EXEMPT AMOUNT	TOTAL TAXABLE	STAR AMOUNT	STAR TAXABLE
406201	Norwood-Norfolk	1	42,000	249,042		249,042		249,042
	S U B - T O T A L	1	42,000	249,042		249,042		249,042
	T O T A L	1	42,000	249,042		249,042		249,042

\*\*\* S Y S T E M C O D E S S U M M A R Y \*\*\*

NO SYSTEM EXEMPTIONS AT THIS LEVEL

\*\*\* E X E M P T I O N S U M M A R Y \*\*\*

NO EXEMPTIONS AT THIS LEVEL

\*\*\* G R A N D T O T A L S \*\*\*

ROLL SEC	DESCRIPTION	TOTAL PARCELS	ASSESSED LAND	ASSESSED TOTAL	TAXABLE COUNTY	TAXABLE TOWN	TAXABLE SCHOOL	STAR TAXABLE
6	UTILITIES & N.C.	1	42,000	249,042	249,042	249,042	249,042	249,042

STATE OF NEW YORK  
 COUNTY - St Lawrence  
 TOWN - Norfolk  
 SWIS - 406289

2 0 1 6 T E N T A T I V E A S S E S S M E N T R O L L  
 UTILITY & R.R. SECTION OF THE ROLL - 6

PAGE 794  
 SUB-SECT - E VALUATION DATE-JUL 01, 2015  
 TAXABLE STATUS DATE-MAR 01, 2016  
 RPS150/V04/L015  
 CURRENT DATE 4/26/2016

S U B - S E C T I O N - 002  
 UNIFORM PERCENT OF VALUE IS 082.00  
 R O L L S U B S E C T I O N - E - T O T A L S

\*\*\* S P E C I A L D I S T R I C T S U M M A R Y \*\*\*

CODE	DISTRICT NAME	TOTAL PARCELS	EXTENSION TYPE	EXTENSION VALUE	AD VALOREM VALUE	EXEMPT AMOUNT	TAXABLE VALUE
FD028	Norfolk Fire D	6	TOTAL M		8440,369		8440,369
LT022	Norfolk Light	3	TOTAL M		6818,102		6818,102
LT023	Raymondville L	2	TOTAL M		1373,225		1373,225
WD004	Raymondville W	2	TOTAL M		1373,225		1373,225
WS001	Norfolk Water&	3	TOTAL M		6818,102		6818,102

\*\*\* S C H O O L D I S T R I C T S U M M A R Y \*\*\*

CODE	DISTRICT NAME	TOTAL PARCELS	ASSESSED LAND	ASSESSED TOTAL	EXEMPT AMOUNT	TOTAL TAXABLE	STAR AMOUNT	STAR TAXABLE
406201	Norwood-Norfolk	6	138,455	8440,369		8440,369		8440,369
	S U B - T O T A L	6	138,455	8440,369		8440,369		8440,369
	T O T A L	6	138,455	8440,369		8440,369		8440,369

\*\*\* S Y S T E M C O D E S S U M M A R Y \*\*\*

NO SYSTEM EXEMPTIONS AT THIS LEVEL

\*\*\* E X E M P T I O N S U M M A R Y \*\*\*

NO EXEMPTIONS AT THIS LEVEL

\*\*\* G R A N D T O T A L S \*\*\*

ROLL SEC	DESCRIPTION	TOTAL PARCELS	ASSESSED LAND	ASSESSED TOTAL	TAXABLE COUNTY	TAXABLE TOWN	TAXABLE SCHOOL	STAR TAXABLE
6	UTILITIES & N.C.	6	138,455	8440,369	8440,369	8440,369	8440,369	8440,369

STATE OF NEW YORK  
 COUNTY - St Lawrence  
 TOWN - Norfolk  
 SWIS - 406289

2 0 1 6 T E N T A T I V E A S S E S S M E N T R O L L  
 UTILITY & R.R. SECTION OF THE ROLL - 6

PAGE 795  
 VALUATION DATE-JUL 01, 2015  
 TAXABLE STATUS DATE-MAR 01, 2016  
 RPS150/V04/L015  
 CURRENT DATE 4/26/2016

UNIFORM PERCENT OF VALUE IS 082.00

R O L L S E C T I O N T O T A L S

\*\*\* S P E C I A L D I S T R I C T S U M M A R Y \*\*\*

CODE	DISTRICT NAME	TOTAL PARCELS	EXTENSION TYPE	EXTENSION VALUE	AD VALOREM VALUE	EXEMPT AMOUNT	TAXABLE VALUE
AG002	Ag Dist #2	1	MOVTAX				
FD028	Norfolk Fire D	33	TOTAL M		14930,886	2,388	14928,498
LT022	Norfolk Light	8	TOTAL M		7419,571		7419,571
LT023	Raymondville L	4	TOTAL M		1402,025		1402,025
WD004	Raymondville W	3	TOTAL M		1408,846		1408,846
WS001	Norfolk Water&	8	TOTAL M		7419,571		7419,571

\*\*\* S C H O O L D I S T R I C T S U M M A R Y \*\*\*

CODE	DISTRICT NAME	TOTAL PARCELS	ASSESSED LAND	ASSESSED TOTAL	EXEMPT AMOUNT	TOTAL TAXABLE	STAR AMOUNT	STAR TAXABLE
402001	Brasher Falls	3		16,471	2,388	14,083		14,083
405801	Massena 1	7	1,150	987,977		987,977		987,977
406201	Norwood-Norfolk	24	142,455	14088,138		14088,138		14088,138
	S U B - T O T A L	34	143,605	15092,586	2,388	15090,198		15090,198
	T O T A L	34	143,605	15092,586	2,388	15090,198		15090,198

\*\*\* S Y S T E M C O D E S S U M M A R Y \*\*\*

NO SYSTEM EXEMPTIONS AT THIS LEVEL

\*\*\* E X E M P T I O N S U M M A R Y \*\*\*

CODE	DESCRIPTION	TOTAL PARCELS	COUNTY	TOWN	SCHOOL
47100	Mass Telec	1	2,388	2,388	2,388
	T O T A L	1	2,388	2,388	2,388

STATE OF NEW YORK  
COUNTY - St Lawrence  
TOWN - Norfolk  
SWIS - 406289

2 0 1 6 T E N T A T I V E A S S E S S M E N T R O L L  
UTILITY & R.R. SECTION OF THE ROLL - 6

PAGE 796  
VALUATION DATE-JUL 01, 2015  
TAXABLE STATUS DATE-MAR 01, 2016  
RPS150/V04/L015  
CURRENT DATE 4/26/2016

UNIFORM PERCENT OF VALUE IS 082.00

R O L L S E C T I O N T O T A L S

\*\*\* G R A N D T O T A L S \*\*\*

ROLL SEC	DESCRIPTION	TOTAL PARCELS	ASSESSED LAND	ASSESSED TOTAL	TAXABLE COUNTY	TAXABLE TOWN	TAXABLE SCHOOL	STAR TAXABLE
6	UTILITIES & N.C.	34	143,605	15092,586	15090,198	15090,198	15090,198	15090,198

STATE OF NEW YORK  
COUNTY - St Lawrence  
TOWN - Norfolk  
SWIS - 406289

2 0 1 6 T E N T A T I V E A S S E S S M E N T R O L L  
CEILING RAILROAD SECTION OF THE ROLL - 7  
TAX MAP NUMBER SEQUENCE  
UNIFORM PERCENT OF VALUE IS 082.00

PAGE 797  
VALUATION DATE-JUL 01, 2015  
TAXABLE STATUS DATE-MAR 01, 2016

TAX MAP PARCEL NUMBER	PROPERTY LOCATION & CLASS	ASSESSMENT	EXEMPTION CODE-----	COUNTY-----	TOWN-----	SCHOOL
CURRENT OWNERS NAME	SCHOOL DISTRICT	LAND	TAX DESCRIPTION	TAXABLE VALUE		
CURRENT OWNERS ADDRESS	PARCEL SIZE/GRID COORD	TOTAL	SPECIAL DISTRICTS	ACCOUNT NO.		
*****						
16.002-2-26.111	Hough Rd			16.002-2-26.111	6-133-15	*****
CSX Transportation Inc	842 Ceiling rr		Railroad C 47200	0	525,752	525,752
Attn: Company Code 502000	Massena 1 405801	940,500	COUNTY TAXABLE VALUE		414,748	
500 Water St (J-910)	Ceiling Railroad	940,500	TOWN TAXABLE VALUE		414,748	
Jacksonville, FL 32202	Actual Track 20.00%		SCHOOL TAXABLE VALUE		414,748	
	Massena School Dist-9310		FD028 Norfolk Fire Dist		414,748	TO M
	ACRES 21.60 BANK9999942		525,752 EX			
	EAST-0353990 NRTH-1786057					
	DEED BOOK 1999 PG-22278					
	FULL MARKET VALUE	1146,951				
*****						



STATE OF NEW YORK  
 COUNTY - St Lawrence  
 TOWN - Norfolk  
 SWIS - 406289

2 0 1 6 T E N T A T I V E A S S E S S M E N T R O L L  
 CEILING RAILROAD SECTION OF THE ROLL - 7  
 M A P S E C T I O N - 016  
 S U B - S E C T I O N - 002  
 UNIFORM PERCENT OF VALUE IS 082.00

PAGE 798  
 VALUATION DATE-JUL 01, 2016  
 TAXABLE STATUS DATE-MAR 01, 2016  
 RPS150/V04/L015  
 CURRENT DATE 4/26/2016

\*\*\* S P E C I A L D I S T R I C T S U M M A R Y \*\*\*

CODE	DISTRICT NAME	TOTAL PARCELS	EXTENSION TYPE	EXTENSION VALUE	AD VALOREM VALUE	EXEMPT AMOUNT	TAXABLE VALUE
FD028	Norfolk Fire D	1	TOTAL M		940,500	525,752	414,748

\*\*\* S C H O O L D I S T R I C T S U M M A R Y \*\*\*

CODE	DISTRICT NAME	TOTAL PARCELS	ASSESSED LAND	ASSESSED TOTAL	EXEMPT AMOUNT	TOTAL TAXABLE	STAR AMOUNT	STAR TAXABLE
405801	Massena 1	1	940,500	940,500	525,752	414,748		414,748
	S U B - T O T A L	1	940,500	940,500	525,752	414,748		414,748
	T O T A L	1	940,500	940,500	525,752	414,748		414,748

\*\*\* S Y S T E M C O D E S S U M M A R Y \*\*\*

NO SYSTEM EXEMPTIONS AT THIS LEVEL

\*\*\* E X E M P T I O N S U M M A R Y \*\*\*

CODE	DESCRIPTION	TOTAL PARCELS	COUNTY	TOWN	SCHOOL
47200	Railroad C	1	525,752	525,752	525,752
	T O T A L	1	525,752	525,752	525,752

\*\*\* G R A N D T O T A L S \*\*\*

ROLL SEC	DESCRIPTION	TOTAL PARCELS	ASSESSED LAND	ASSESSED TOTAL	TAXABLE COUNTY	TAXABLE TOWN	TAXABLE SCHOOL	STAR TAXABLE
7	CEILING RAILROADS	1	940,500	940,500	414,748	414,748	414,748	414,748

STATE OF NEW YORK  
COUNTY - St Lawrence  
TOWN - Norfolk  
SWIS - 406289

2 0 1 6 T E N T A T I V E A S S E S S M E N T R O L L  
CEILING RAILROAD SECTION OF THE ROLL - 7

PAGE 799  
VALUATION DATE-JUL 01, 2015  
TAXABLE STATUS DATE-MAR 01, 2016

TAX MAP NUMBER SEQUENCE  
UNIFORM PERCENT OF VALUE IS 082.00  
UNIFORM PERCENT OF VALUE IS 082.00

TAX MAP PARCEL NUMBER	PROPERTY LOCATION & CLASS	ASSESSMENT	EXEMPTION CODE	COUNTY	TOWN	SCHOOL
CURRENT OWNERS NAME	SCHOOL DISTRICT	LAND	TAX DESCRIPTION	TAXABLE VALUE		
CURRENT OWNERS ADDRESS	PARCEL SIZE/GRID COORD	TOTAL	SPECIAL DISTRICTS	ACCOUNT NO.		
*****						
42.004-1-7.11	Regan Rd			42.004-1-7.11		6-132-15
CSX Transportation Inc	842 Ceiling rr		Railroad C 47200	0	2624,399	2624,399
Attn: Company Code 502000	Norwood-Norfolk 406201	4283,389	COUNTY TAXABLE VALUE		1658,990	2624,399
500 Water St (J-910)	Transportation Rr	4283,389	TOWN TAXABLE VALUE		1658,990	
Jacksonville, FL 32202	80.00%		SCHOOL TAXABLE VALUE		1658,990	
	Norwood-Norfolk School		FD028 Norfolk Fire Dist		1658,990	TO M
	ACRES 83.50 BANK9999942		2624,399 EX			
	EAST-0345182 NRTH-1758154					
	DEED BOOK 1999 PG-22278					
	FULL MARKET VALUE	5223,645				
*****						

STATE OF NEW YORK  
 COUNTY - St Lawrence  
 TOWN - Norfolk  
 SWIS - 406289

2 0 1 6 T E N T A T I V E A S S E S S M E N T R O L L  
 CEILING RAILROAD SECTION OF THE ROLL - 7  
 M A P S E C T I O N - 042  
 S U B - S E C T I O N - 004  
 UNIFORM PERCENT OF VALUE IS 082.00

PAGE 800  
 VALUATION DATE-JUL 01, 2015  
 TAXABLE STATUS DATE-MAR 01, 2016  
 RPS150/V04/L015  
 CURRENT DATE 4/26/2016

\*\*\* S P E C I A L D I S T R I C T S U M M A R Y \*\*\*

CODE	DISTRICT NAME	TOTAL PARCELS	EXTENSION TYPE	EXTENSION VALUE	AD VALOREM VALUE	EXEMPT AMOUNT	TAXABLE VALUE
FD028	Norfolk Fire D	1	TOTAL M		4283,389	2624,399	1658,990

\*\*\* S C H O O L D I S T R I C T S U M M A R Y \*\*\*

CODE	DISTRICT NAME	TOTAL PARCELS	ASSESSED LAND	ASSESSED TOTAL	EXEMPT AMOUNT	TOTAL TAXABLE	STAR AMOUNT	STAR TAXABLE
406201	Norwood-Norfolk	1	4283,389	4283,389	2624,399	1658,990		1658,990
	S U B - T O T A L	1	4283,389	4283,389	2624,399	1658,990		1658,990
	T O T A L	1	4283,389	4283,389	2624,399	1658,990		1658,990

\*\*\* S Y S T E M C O D E S S U M M A R Y \*\*\*

NO SYSTEM EXEMPTIONS AT THIS LEVEL

\*\*\* E X E M P T I O N S U M M A R Y \*\*\*

CODE	DESCRIPTION	TOTAL PARCELS	COUNTY	TOWN	SCHOOL
47200	Railroad C	1	2624,399	2624,399	2624,399
	T O T A L	1	2624,399	2624,399	2624,399

\*\*\* G R A N D T O T A L S \*\*\*

ROLL SEC	DESCRIPTION	TOTAL PARCELS	ASSESSED LAND	ASSESSED TOTAL	TAXABLE COUNTY	TAXABLE TOWN	TAXABLE SCHOOL	STAR TAXABLE
7	CEILING RAILROADS	1	4283,389	4283,389	1658,990	1658,990	1658,990	1658,990

STATE OF NEW YORK  
 COUNTY - St Lawrence  
 TOWN - Norfolk  
 SWIS - 406289

2 0 1 6 T E N T A T I V E A S S E S S M E N T R O L L  
 CEILING RAILROAD SECTION OF THE ROLL - 7

PAGE 801  
 VALUATION DATE-JUL 01, 2015  
 TAXABLE STATUS DATE-MAR 01, 2016  
 RPS150/V04/L015  
 CURRENT DATE 4/26/2016

S U B - S E C T I O N - 004  
 UNIFORM PERCENT OF VALUE IS 082.00  
 R O L L S U B S E C T I O N - - T O T A L S

\*\*\* S P E C I A L D I S T R I C T S U M M A R Y \*\*\*

CODE	DISTRICT NAME	TOTAL PARCELS	EXTENSION TYPE	EXTENSION VALUE	AD VALOREM VALUE	EXEMPT AMOUNT	TAXABLE VALUE
FD028	Norfolk Fire D	2	TOTAL M		5223,889	3150,151	2073,738

\*\*\* S C H O O L D I S T R I C T S U M M A R Y \*\*\*

CODE	DISTRICT NAME	TOTAL PARCELS	ASSESSED LAND	ASSESSED TOTAL	EXEMPT AMOUNT	TOTAL TAXABLE	STAR AMOUNT	STAR TAXABLE
405801	Massena 1	1	940,500	940,500	525,752	414,748		414,748
406201	Norwood-Norfolk	1	4283,389	4283,389	2624,399	1658,990		1658,990
	S U B - T O T A L	2	5223,889	5223,889	3150,151	2073,738		2073,738
	T O T A L	2	5223,889	5223,889	3150,151	2073,738		2073,738

\*\*\* S Y S T E M C O D E S S U M M A R Y \*\*\*

NO SYSTEM EXEMPTIONS AT THIS LEVEL

\*\*\* E X E M P T I O N S U M M A R Y \*\*\*

CODE	DESCRIPTION	TOTAL PARCELS	COUNTY	TOWN	SCHOOL
47200	Railroad C	2	3150,151	3150,151	3150,151
	T O T A L	2	3150,151	3150,151	3150,151

\*\*\* G R A N D T O T A L S \*\*\*

ROLL SEC	DESCRIPTION	TOTAL PARCELS	ASSESSED LAND	ASSESSED TOTAL	TAXABLE COUNTY	TAXABLE TOWN	TAXABLE SCHOOL	STAR TAXABLE
7	CEILING RAILROADS	2	5223,889	5223,889	2073,738	2073,738	2073,738	2073,738

STATE OF NEW YORK  
 COUNTY - St Lawrence  
 TOWN - Norfolk  
 SWIS - 406289

2 0 1 6 T E N T A T I V E A S S E S S M E N T R O L L  
 CEILING RAILROAD SECTION OF THE ROLL - 7

PAGE 802  
 VALUATION DATE-JUL 01, 2015  
 TAXABLE STATUS DATE-MAR 01, 2016  
 RPS150/V04/L015  
 CURRENT DATE 4/26/2016

UNIFORM PERCENT OF VALUE IS 082.00

R O L L S E C T I O N T O T A L S

\*\*\* S P E C I A L D I S T R I C T S U M M A R Y \*\*\*

CODE	DISTRICT NAME	TOTAL PARCELS	EXTENSION TYPE	EXTENSION VALUE	AD VALOREM VALUE	EXEMPT AMOUNT	TAXABLE VALUE
FD028	Norfolk Fire D	2	TOTAL M		5223,889	3150,151	2073,738

\*\*\* S C H O O L D I S T R I C T S U M M A R Y \*\*\*

CODE	DISTRICT NAME	TOTAL PARCELS	ASSESSED LAND	ASSESSED TOTAL	EXEMPT AMOUNT	TOTAL TAXABLE	STAR AMOUNT	STAR TAXABLE
405801	Massena 1	1	940,500	940,500	525,752	414,748		414,748
406201	Norwood-Norfolk	1	4283,389	4283,389	2624,399	1658,990		1658,990
	S U B - T O T A L	2	5223,889	5223,889	3150,151	2073,738		2073,738
	T O T A L	2	5223,889	5223,889	3150,151	2073,738		2073,738

\*\*\* S Y S T E M C O D E S S U M M A R Y \*\*\*

NO SYSTEM EXEMPTIONS AT THIS LEVEL

\*\*\* E X E M P T I O N S U M M A R Y \*\*\*

CODE	DESCRIPTION	TOTAL PARCELS	COUNTY	TOWN	SCHOOL
47200	Railroad C	2	3150,151	3150,151	3150,151
	T O T A L	2	3150,151	3150,151	3150,151

\*\*\* G R A N D T O T A L S \*\*\*

ROLL SEC	DESCRIPTION	TOTAL PARCELS	ASSESSED LAND	ASSESSED TOTAL	TAXABLE COUNTY	TAXABLE TOWN	TAXABLE SCHOOL	STAR TAXABLE
7	CEILING RAILROADS	2	5223,889	5223,889	2073,738	2073,738	2073,738	2073,738

STATE OF NEW YORK  
 COUNTY - St Lawrence  
 TOWN - Norfolk  
 SWIS - 406289

2 0 1 6 T E N T A T I V E A S S E S S M E N T R O L L  
 WHOLLY EXEMPT SECTION OF THE ROLL - 8  
 TAX MAP NUMBER SEQUENCE  
 UNIFORM PERCENT OF VALUE IS 082.00

PAGE 803  
 VALUATION DATE-JUL 01, 2015  
 TAXABLE STATUS DATE-MAR 01, 2016

TAX MAP PARCEL NUMBER	PROPERTY LOCATION & CLASS	ASSESSMENT	EXEMPTION CODE	COUNTY	TOWN	SCHOOL
CURRENT OWNERS NAME	SCHOOL DISTRICT	LAND	TAX DESCRIPTION	TAXABLE VALUE		
CURRENT OWNERS ADDRESS	PARCEL SIZE/GRID COORD	TOTAL	SPECIAL DISTRICTS	ACCOUNT NO.		
***** 16.003-4-10 *****						
16.003-4-10	Off SH 56					8-139- 5
Healy Cemetery	695 Cemetery		NALL CEM 27350	0	6,500	6,500
PO Box 481	Massena 1 405801	6,500	COUNTY TAXABLE VALUE		0	6,500
Norfolk, NY 13667	150x150 ?	6,500	TOWN TAXABLE VALUE		0	
	Healy Cemetery		SCHOOL TAXABLE VALUE		0	
	FRNT 152.00 DPTH 133.00		FD028 Norfolk Fire Dist		0 TO M	
	ACRES 0.52		6,500 EX			
	EAST-0343263 NRTH-1777383		WD031 W Hatfield Water Dis		.00 MT	
	DEED BOOK 192B PG-1074					
	FULL MARKET VALUE	7,927				
*****						

STATE OF NEW YORK  
 COUNTY - St Lawrence  
 TOWN - Norfolk  
 SWIS - 406289

2 0 1 6 T E N T A T I V E A S S E S S M E N T R O L L  
 WHOLLY EXEMPT SECTION OF THE ROLL - 8  
 M A P S E C T I O N - 016  
 S U B - S E C T I O N - 003  
 UNIFORM PERCENT OF VALUE IS 082.00

PAGE 804  
 VALUATION DATE-JUL 01, 2015  
 TAXABLE STATUS DATE-MAR 01, 2016  
 RPS150/V04/L015  
 CURRENT DATE 4/26/2016

\*\*\* S P E C I A L D I S T R I C T S U M M A R Y \*\*\*

CODE	DISTRICT NAME	TOTAL PARCELS	EXTENSION TYPE	EXTENSION VALUE	AD VALOREM VALUE	EXEMPT AMOUNT	TAXABLE VALUE
FD028	Norfolk Fire D	1	TOTAL M		6,500	6,500	
WD031	W Hatfield Wat	1	MOVTAX				

\*\*\* S C H O O L D I S T R I C T S U M M A R Y \*\*\*

CODE	DISTRICT NAME	TOTAL PARCELS	ASSESSED LAND	ASSESSED TOTAL	EXEMPT AMOUNT	TOTAL TAXABLE	STAR AMOUNT	STAR TAXABLE
405801	Massena 1	1	6,500	6,500	6,500			
	S U B - T O T A L	1	6,500	6,500	6,500			
	T O T A L	1	6,500	6,500	6,500			

\*\*\* S Y S T E M C O D E S S U M M A R Y \*\*\*

NO SYSTEM EXEMPTIONS AT THIS LEVEL

\*\*\* E X E M P T I O N S U M M A R Y \*\*\*

CODE	DESCRIPTION	TOTAL PARCELS	COUNTY	TOWN	SCHOOL
27350	NALL CEM	1	6,500	6,500	6,500
	T O T A L	1	6,500	6,500	6,500

\*\*\* G R A N D T O T A L S \*\*\*

ROLL SEC	DESCRIPTION	TOTAL PARCELS	ASSESSED LAND	ASSESSED TOTAL	TAXABLE COUNTY	TAXABLE TOWN	TAXABLE SCHOOL	STAR TAXABLE
8	WHOLLY EXEMPT	1	6,500	6,500				

STATE OF NEW YORK  
 COUNTY - St Lawrence  
 TOWN - Norfolk  
 SWIS - 406289

2 0 1 6 T E N T A T I V E A S S E S S M E N T R O L L  
 WHOLLY EXEMPT SECTION OF THE ROLL - 8

PAGE 805  
 VALUATION DATE-JUL 01, 2015  
 TAXABLE STATUS DATE-MAR 01, 2016

TAX MAP NUMBER SEQUENCE  
 UNIFORM PERCENT OF VALUE IS 082.00  
 UNIFORM PERCENT OF VALUE IS 082.00

TAX MAP PARCEL NUMBER	PROPERTY LOCATION & CLASS	ASSESSMENT	EXEMPTION CODE-----	COUNTY-----	TOWN-----	SCHOOL
CURRENT OWNERS NAME	SCHOOL DISTRICT	LAND	TAX DESCRIPTION	TAXABLE VALUE		
CURRENT OWNERS ADDRESS	PARCEL SIZE/GRID COORD	TOTAL	SPECIAL DISTRICTS	ACCOUNT NO.		
***** 16.034-4-2 *****						
16.034-4-2	Cook Rd					8-139- 9
Pine Grove Cemetery	695 Cemetery		NALL CEM 27350	0	9,500	9,500
PO Box 481	Massena 1 405801	9,500	COUNTY TAXABLE VALUE		0	
Norfolk, NY 13667	Pine Grove Cemetery	9,500	TOWN TAXABLE VALUE		0	
	ACRES 18.50		SCHOOL TAXABLE VALUE		0	
	EAST-0352622 NRTH-1788325		FD028 Norfolk Fire Dist		0 TO M	
	DEED BOOK 386 PG-00157		9,500 EX			
	FULL MARKET VALUE	11,585				
*****						



STATE OF NEW YORK  
 COUNTY - St Lawrence  
 TOWN - Norfolk  
 SWIS - 406289

2 0 1 6 T E N T A T I V E A S S E S S M E N T R O L L  
 WHOLLY EXEMPT SECTION OF THE ROLL - 8  
 M A P S E C T I O N - 016  
 S U B - S E C T I O N - 034  
 UNIFORM PERCENT OF VALUE IS 082.00

PAGE 806  
 VALUATION DATE-JUL 01, 2015  
 TAXABLE STATUS DATE-MAR 01, 2016  
 RPS150/V04/L015  
 CURRENT DATE 4/26/2016

\*\*\* S P E C I A L D I S T R I C T S U M M A R Y \*\*\*

CODE	DISTRICT NAME	TOTAL PARCELS	EXTENSION TYPE	EXTENSION VALUE	AD VALOREM VALUE	EXEMPT AMOUNT	TAXABLE VALUE
FD028	Norfolk Fire D	1	TOTAL M		9,500	9,500	

\*\*\* S C H O O L D I S T R I C T S U M M A R Y \*\*\*

CODE	DISTRICT NAME	TOTAL PARCELS	ASSESSED LAND	ASSESSED TOTAL	EXEMPT AMOUNT	TOTAL TAXABLE	STAR AMOUNT	STAR TAXABLE
405801	Massena 1	1	9,500	9,500	9,500			
	S U B - T O T A L	1	9,500	9,500	9,500			
	T O T A L	1	9,500	9,500	9,500			

\*\*\* S Y S T E M C O D E S S U M M A R Y \*\*\*

NO SYSTEM EXEMPTIONS AT THIS LEVEL

\*\*\* E X E M P T I O N S U M M A R Y \*\*\*

CODE	DESCRIPTION	TOTAL PARCELS	COUNTY	TOWN	SCHOOL
27350	NALL CEM	1	9,500	9,500	9,500
	T O T A L	1	9,500	9,500	9,500

\*\*\* G R A N D T O T A L S \*\*\*

ROLL SEC	DESCRIPTION	TOTAL PARCELS	ASSESSED LAND	ASSESSED TOTAL	TAXABLE COUNTY	TAXABLE TOWN	TAXABLE SCHOOL	STAR TAXABLE
8	WHOLLY EXEMPT	1	9,500	9,500				

STATE OF NEW YORK  
COUNTY - St Lawrence  
TOWN - Norfolk  
SWIS - 406289

2 0 1 6 T E N T A T I V E A S S E S S M E N T R O L L

WHOLLY EXEMPT SECTION OF THE ROLL - 8

PAGE 807  
VALUATION DATE-JUL 01, 2015  
TAXABLE STATUS DATE-MAR 01, 2016

TAX MAP NUMBER SEQUENCE  
UNIFORM PERCENT OF VALUE IS 082.00  
UNIFORM PERCENT OF VALUE IS 082.00

TAX MAP PARCEL NUMBER	PROPERTY LOCATION & CLASS	ASSESSMENT	EXEMPTION CODE	COUNTY	TOWN	SCHOOL
CURRENT OWNERS NAME	SCHOOL DISTRICT	LAND	TAX DESCRIPTION	TAXABLE VALUE		
CURRENT OWNERS ADDRESS	PARCEL SIZE/GRID COORD	TOTAL	SPECIAL DISTRICTS			ACCOUNT NO.
***** 23.004-1-21 *****						
1 CR 39						
23.004-1-21	314 Rural vac<10		County Own 13100	0	3,900	3,900
St Lawrence County	Norwood-Norfolk 406201	3,900	COUNTY TAXABLE VALUE		0	3,900
Attn: County Highway	Storage Areas	3,900	TOWN TAXABLE VALUE		0	
48 Court St	ACRES 0.95 BANK9999905		SCHOOL TAXABLE VALUE		0	
Canton, NY 13617-1194	EAST-0332155 NRTH-1767849		FD028 Norfolk Fire Dist		0 TO M	
	FULL MARKET VALUE	4,756	3,900 EX			
***** 23.004-2-16.1 *****						
64 Stark Rd						8-137- 1
23.004-2-16.1	591 Playground		Town Owned 13500	0	20,440	20,440
Town Of Norfolk	Norwood-Norfolk 406201	13,000	COUNTY TAXABLE VALUE		0	20,440
Attn: Town Clerk's Office	Playground	20,440	TOWN TAXABLE VALUE		0	
PO Box 481	FRNT 367.00 DPTH		SCHOOL TAXABLE VALUE		0	
Norfolk, NY 13667	ACRES 8.90		FD028 Norfolk Fire Dist		0 TO M	
	EAST-0330239 NRTH-1763514		20,440 EX			
	DEED BOOK 866 PG-747		LT023 Raymondville Light		0 TO M	
	FULL MARKET VALUE	24,927	20,440 EX			
			WD004 Raymondville Water		0 TO M	
			20,440 EX			
***** 23.004-3-2.2 *****						
Joy Rd						
23.004-3-2.2	557 Outdr sport		VETORG CTS 26100	0	48,600	48,600
Norfolk American Legion #925	Norwood-Norfolk 406201	6,200	COUNTY TAXABLE VALUE		0	48,600
PO Box 99	Also See 2002/11228	48,600	TOWN TAXABLE VALUE		0	
Norfolk, NY 13667	FRNT 990.00 DPTH		SCHOOL TAXABLE VALUE		0	
	ACRES 14.20		FD028 Norfolk Fire Dist		0 TO M	
	EAST-0334603 NRTH-1761231		48,600 EX			
	DEED BOOK 2002 PG-11227		LT023 Raymondville Light		0 TO M	
	FULL MARKET VALUE	59,268	48,600 EX			
			WD004 Raymondville Water		0 TO M	
			48,600 EX			
***** 23.004-3-30 *****						
Grantville Rd						8-139- 2
23.004-3-30	695 Cemetery		NALL CEM 27350	0	11,300	11,300
Raymondville Cemetery	Norwood-Norfolk 406201	8,300	COUNTY TAXABLE VALUE		0	11,300
Attn: Lloyd Felix	FRNT 130.00 DPTH	11,300	TOWN TAXABLE VALUE		0	
Raymondville, NY 13678	ACRES 10.60		SCHOOL TAXABLE VALUE		0	
	EAST-0333695 NRTH-1763942		FD028 Norfolk Fire Dist		0 TO M	
	DEED BOOK 192B PG-01074		11,300 EX			
	FULL MARKET VALUE	13,780	LT023 Raymondville Light		0 TO M	
			11,300 EX			
			WD004 Raymondville Water		0 TO M	
			11,300 EX			

\*\*\*\*\*

STATE OF NEW YORK  
COUNTY - St Lawrence  
TOWN - Norfolk  
SWIS - 406289

2 0 1 6 T E N T A T I V E A S S E S S M E N T R O L L

WHOLLY EXEMPT SECTION OF THE ROLL - 8

PAGE 808

VALUATION DATE-JUL 01, 2015

TAXABLE STATUS DATE-MAR 01, 2016

TAX MAP NUMBER SEQUENCE  
UNIFORM PERCENT OF VALUE IS 082.00  
UNIFORM PERCENT OF VALUE IS 082.00

TAX MAP PARCEL NUMBER	PROPERTY LOCATION & CLASS	ASSESSMENT	EXEMPTION CODE	COUNTY	TOWN	SCHOOL
CURRENT OWNERS NAME	SCHOOL DISTRICT	LAND	TAX DESCRIPTION	TAXABLE VALUE		
CURRENT OWNERS ADDRESS	PARCEL SIZE/GRID COORD	TOTAL	SPECIAL DISTRICTS	ACCOUNT NO.		
***** 23.004-4-4 *****						
	Off SH 56					8-137-11
23.004-4-4	882 Elec Trans I		Town Owned 13500	0	7,100	7,100
Town Of Norfolk	Norwood-Norfolk 406201	7,100	COUNTY TAXABLE VALUE		0	7,100
Attn: Town Clerk	ACRES 2.60	7,100	TOWN TAXABLE VALUE		0	
PO Box 481	EAST-0332408 NRTH-1762370		SCHOOL TAXABLE VALUE		0	
Norfolk, NY 13667	DEED BOOK 1020 PG-00939		FD028 Norfolk Fire Dist		0 TO M	
	FULL MARKET VALUE	8,659	7,100 EX			
			LT023 Raymondville Light		0 TO M	
			7,100 EX			
			WD004 Raymondville Water		0 TO M	
			7,100 EX			
***** 23.004-4-5 *****						
	8729 SH 56					8-137-11
23.004-4-5	591 Playground		Town Owned 13500	0	5,300	5,300
Town of Norfolk	Norwood-Norfolk 406201	5,300	COUNTY TAXABLE VALUE		0	5,300
Attn: Town Clerk's Office	Park/playground	5,300	TOWN TAXABLE VALUE		0	
PO Box 481	ACRES 4.20		SCHOOL TAXABLE VALUE		0	
Norfolk, NY 13667	EAST-0332574 NRTH-1762690		FD028 Norfolk Fire Dist		0 TO M	
	DEED BOOK 865 PG-01144		5,300 EX			
	FULL MARKET VALUE	6,463	LT023 Raymondville Light		0 TO M	
			5,300 EX			
			WD004 Raymondville Water		0 TO M	
			5,300 EX			
*****						

STATE OF NEW YORK  
 COUNTY - St Lawrence  
 TOWN - Norfolk  
 SWIS - 406289

2 0 1 6 T E N T A T I V E A S S E S S M E N T R O L L  
 WHOLLY EXEMPT SECTION OF THE ROLL - 8  
 M A P S E C T I O N - 023  
 S U B - S E C T I O N - 004  
 UNIFORM PERCENT OF VALUE IS 082.00

PAGE 809  
 VALUATION DATE-JUL 01, 2015  
 TAXABLE STATUS DATE-MAR 01, 2016  
 RPS150/V04/L015  
 CURRENT DATE 4/26/2016

\*\*\* S P E C I A L D I S T R I C T S U M M A R Y \*\*\*

CODE	DISTRICT NAME	TOTAL PARCELS	EXTENSION TYPE	EXTENSION VALUE	AD VALOREM VALUE	EXEMPT AMOUNT	TAXABLE VALUE
FD028	Norfolk Fire D	6	TOTAL M		96,640	96,640	
LT023	Raymondville L	5	TOTAL M		92,740	92,740	
WD004	Raymondville W	5	TOTAL M		92,740	92,740	

\*\*\* S C H O O L D I S T R I C T S U M M A R Y \*\*\*

CODE	DISTRICT NAME	TOTAL PARCELS	ASSESSED LAND	ASSESSED TOTAL	EXEMPT AMOUNT	TOTAL TAXABLE	STAR AMOUNT	STAR TAXABLE
406201	Norwood-Norfolk	6	43,800	96,640	96,640			
	S U B - T O T A L	6	43,800	96,640	96,640			
	T O T A L	6	43,800	96,640	96,640			

\*\*\* S Y S T E M C O D E S S U M M A R Y \*\*\*

NO SYSTEM EXEMPTIONS AT THIS LEVEL

\*\*\* E X E M P T I O N S U M M A R Y \*\*\*

CODE	DESCRIPTION	TOTAL PARCELS	COUNTY	TOWN	SCHOOL
13100	County Own	1	3,900	3,900	3,900
13500	Town Owned	3	32,840	32,840	32,840
26100	VETORG CTS	1	48,600	48,600	48,600
27350	NALL CEM	1	11,300	11,300	11,300
	T O T A L	6	96,640	96,640	96,640

STATE OF NEW YORK  
COUNTY - St Lawrence  
TOWN - Norfolk  
SWIS - 406289

2 0 1 6 T E N T A T I V E A S S E S S M E N T R O L L  
WHOLLY EXEMPT SECTION OF THE ROLL - 8  
M A P S E C T I O N - 023  
S U B - S E C T I O N - 004  
UNIFORM PERCENT OF VALUE IS 082.00

PAGE 810  
VALUATION DATE-JUL 01, 2015  
TAXABLE STATUS DATE-MAR 01, 2016  
RPS150/V04/L015  
CURRENT DATE 4/26/2016

\*\*\* G R A N D T O T A L S \*\*\*

ROLL SEC	DESCRIPTION	TOTAL PARCELS	ASSESSED LAND	ASSESSED TOTAL	TAXABLE COUNTY	TAXABLE TOWN	TAXABLE SCHOOL	STAR TAXABLE
8	WHOLLY EXEMPT	6	43,800	96,640				

STATE OF NEW YORK  
 COUNTY - St Lawrence  
 TOWN - Norfolk  
 SWIS - 406289

2 0 1 6 T E N T A T I V E A S S E S S M E N T R O L L

WHOLLY EXEMPT SECTION OF THE ROLL - 8

PAGE 811  
 VALUATION DATE-JUL 01, 2015  
 TAXABLE STATUS DATE-MAR 01, 2016

TAX MAP NUMBER SEQUENCE  
 UNIFORM PERCENT OF VALUE IS 082.00  
 UNIFORM PERCENT OF VALUE IS 082.00

TAX MAP PARCEL NUMBER	PROPERTY LOCATION & CLASS	ASSESSMENT	EXEMPTION CODE	COUNTY	TOWN	SCHOOL
CURRENT OWNERS NAME	SCHOOL DISTRICT	LAND	TAX DESCRIPTION	TAXABLE VALUE		ACCOUNT NO.
CURRENT OWNERS ADDRESS	PARCEL SIZE/GRID COORD	TOTAL	SPECIAL DISTRICTS			
***** 23.067-2-5 *****						
8784 SH 56						8-138-11
23.067-2-5	620 Religious		Religious 25110	0	80,500	80,500
Methodist Church	Norwood-Norfolk 406201	12,000	COUNTY TAXABLE VALUE		0	
PO Box 452	FRNT 160.00 DPTH 230.00	80,500	TOWN TAXABLE VALUE		0	
Norfolk, NY 13667	EAST-0332925 NRTH-1764193		SCHOOL TAXABLE VALUE		0	
	DEED BOOK 377 PG-00054		FD028 Norfolk Fire Dist		0 TO M	
	FULL MARKET VALUE	98,171	80,500 EX			
			LT023 Raymondville Light		0 TO M	
			80,500 EX			
			WD004 Raymondville Water		0 TO M	
			80,500 EX			
***** 23.067-2-8 *****						
SH 56						8-136-1
23.067-2-8	311 Res vac land		Town Owned 13500	0	5,700	5,700
Town of Norfolk	Norwood-Norfolk 406201	5,700	COUNTY TAXABLE VALUE		0	
PO Box 481	Vacant Land	5,700	TOWN TAXABLE VALUE		0	
Norfolk, NY 13667	FRNT 275.00 DPTH		SCHOOL TAXABLE VALUE		0	
	ACRES 5.30		FD028 Norfolk Fire Dist		0 TO M	
	EAST-0332667 NRTH-1764575		5,700 EX			
	DEED BOOK 783 PG-00320		LT023 Raymondville Light		0 TO M	
	FULL MARKET VALUE	6,951	5,700 EX			
			WD004 Raymondville Water		0 TO M	
			5,700 EX			
***** 23.067-2-40 *****						
8828 SH 56						8-139-12
23.067-2-40	620 Religious		Religious 25110	0	299,900	299,900
St Raymond's Parish	Norwood-Norfolk 406201	13,800	COUNTY TAXABLE VALUE		0	
PO Box 178	Church	299,900	TOWN TAXABLE VALUE		0	
Raymondville, NY 13678	ACRES 4.10		SCHOOL TAXABLE VALUE		0	
	EAST-0333137 NRTH-1765310		FD028 Norfolk Fire Dist		0 TO M	
	FULL MARKET VALUE	365,732	299,900 EX			
			LT023 Raymondville Light		0 TO M	
			299,900 EX			
			WD004 Raymondville Water		0 TO M	
			299,900 EX			
*****						

STATE OF NEW YORK  
 COUNTY - St Lawrence  
 TOWN - Norfolk  
 SWIS - 406289

2 0 1 6 T E N T A T I V E A S S E S S M E N T R O L L  
 WHOLLY EXEMPT SECTION OF THE ROLL - 8  
 TAX MAP NUMBER SEQUENCE  
 UNIFORM PERCENT OF VALUE IS 082.00  
 UNIFORM PERCENT OF VALUE IS 082.00

PAGE 812  
 VALUATION DATE-JUL 01, 2015  
 TAXABLE STATUS DATE-MAR 01, 2016

TAX MAP PARCEL NUMBER	PROPERTY LOCATION & CLASS	ASSESSMENT	EXEMPTION CODE	COUNTY	TOWN	SCHOOL
CURRENT OWNERS NAME	SCHOOL DISTRICT	LAND	TAX DESCRIPTION	TAXABLE VALUE		
CURRENT OWNERS ADDRESS	PARCEL SIZE/GRID COORD	TOTAL	SPECIAL DISTRICTS	ACCOUNT NO.		
***** 23.067-2-41 *****						
23.067-2-41	Woodland Dr		Religious 25110	0	7,000	8-139-13
St Raymond's Parish	620 Religious	7,000	COUNTY TAXABLE VALUE		7,000	7,000
PO Box 178	Norwood-Norfolk 406201	7,000	TOWN TAXABLE VALUE		0	
Raymondville, NY 13678	Vacant Land	7,000	SCHOOL TAXABLE VALUE		0	
	ACRES 3.10		FD028 Norfolk Fire Dist		0 TO M	
	EAST-0333099 NRTH-1764935		7,000 EX			
	FULL MARKET VALUE	8,537	LT023 Raymondville Light		0 TO M	
			7,000 EX			
			WD004 Raymondville Water		0 TO M	
			7,000 EX			
*****						

STATE OF NEW YORK  
 COUNTY - St Lawrence  
 TOWN - Norfolk  
 SWIS - 406289

2 0 1 6 T E N T A T I V E A S S E S S M E N T R O L L  
 WHOLLY EXEMPT SECTION OF THE ROLL - 8  
 M A P S E C T I O N - 023  
 S U B - S E C T I O N - 067  
 UNIFORM PERCENT OF VALUE IS 082.00

PAGE 813  
 VALUATION DATE-JUL 01, 2015  
 TAXABLE STATUS DATE-MAR 01, 2016  
 RPS150/V04/L015  
 CURRENT DATE 4/26/2016

\*\*\* S P E C I A L D I S T R I C T S U M M A R Y \*\*\*

CODE	DISTRICT NAME	TOTAL PARCELS	EXTENSION TYPE	EXTENSION VALUE	AD VALOREM VALUE	EXEMPT AMOUNT	TAXABLE VALUE
FD028	Norfolk Fire D	4	TOTAL M		393,100	393,100	
LT023	Raymondville L	4	TOTAL M		393,100	393,100	
WD004	Raymondville W	4	TOTAL M		393,100	393,100	

\*\*\* S C H O O L D I S T R I C T S U M M A R Y \*\*\*

CODE	DISTRICT NAME	TOTAL PARCELS	ASSESSED LAND	ASSESSED TOTAL	EXEMPT AMOUNT	TOTAL TAXABLE	STAR AMOUNT	STAR TAXABLE
406201	Norwood-Norfolk	4	38,500	393,100	393,100			
	S U B - T O T A L	4	38,500	393,100	393,100			
	T O T A L	4	38,500	393,100	393,100			

\*\*\* S Y S T E M C O D E S S U M M A R Y \*\*\*

NO SYSTEM EXEMPTIONS AT THIS LEVEL

\*\*\* E X E M P T I O N S U M M A R Y \*\*\*

CODE	DESCRIPTION	TOTAL PARCELS	COUNTY	TOWN	SCHOOL
13500	Town Owned	1	5,700	5,700	5,700
25110	Religious	3	387,400	387,400	387,400
	T O T A L	4	393,100	393,100	393,100



STATE OF NEW YORK  
COUNTY - St Lawrence  
TOWN - Norfolk  
SWIS - 406289

2 0 1 6 T E N T A T I V E A S S E S S M E N T R O L L  
WHOLLY EXEMPT SECTION OF THE ROLL - 8  
M A P S E C T I O N - 023  
S U B - S E C T I O N - 067  
UNIFORM PERCENT OF VALUE IS 082.00

PAGE 814  
VALUATION DATE-JUL 01, 2015  
TAXABLE STATUS DATE-MAR 01, 2016  
RPS150/V04/L015  
CURRENT DATE 4/26/2016

\*\*\* G R A N D T O T A L S \*\*\*

ROLL SEC	DESCRIPTION	TOTAL PARCELS	ASSESSED LAND	ASSESSED TOTAL	TAXABLE COUNTY	TAXABLE TOWN	TAXABLE SCHOOL	STAR TAXABLE
8	WHOLLY EXEMPT	4	38,500	393,100				

STATE OF NEW YORK  
 COUNTY - St Lawrence  
 TOWN - Norfolk  
 SWIS - 406289

2 0 1 6 T E N T A T I V E A S S E S S M E N T R O L L  
 WHOLLY EXEMPT SECTION OF THE ROLL - 8  
 TAX MAP NUMBER SEQUENCE  
 UNIFORM PERCENT OF VALUE IS 082.00  
 UNIFORM PERCENT OF VALUE IS 082.00

PAGE 815  
 VALUATION DATE-JUL 01, 2015  
 TAXABLE STATUS DATE-MAR 01, 2016

TAX MAP PARCEL NUMBER	PROPERTY LOCATION & CLASS	ASSESSMENT	EXEMPTION CODE	COUNTY	TOWN	SCHOOL	ACCOUNT NO.
CURRENT OWNERS NAME	SCHOOL DISTRICT	LAND	TAX DESCRIPTION	TAXABLE VALUE			
CURRENT OWNERS ADDRESS	PARCEL SIZE/GRID COORD	TOTAL	SPECIAL DISTRICTS				
***** 23.068-1-12./1 *****							
8828 SH 56	210 1 Family Res		Religious 25110	0	75,600	75,600	75,600
23.068-1-12./1	Norwood-Norfolk 406201	2,000	COUNTY TAXABLE VALUE		0		
St Raymond's Parish	Pays Water Tax	75,600	TOWN TAXABLE VALUE		0		
PO Box 178	Parsonage		SCHOOL TAXABLE VALUE		0		
Raymondville, NY 13678	ACRES 0.01		FD028 Norfolk Fire Dist		0 TO M		
	EAST-0333110 NRTH-1765330		75,600 EX				
	FULL MARKET VALUE	92,195	LT023 Raymondville Light		0 TO M		
			75,600 EX				
			WD004 Raymondville Water		0 TO M		
			75,600 EX				
*****							

STATE OF NEW YORK  
 COUNTY - St Lawrence  
 TOWN - Norfolk  
 SWIS - 406289

2 0 1 6 T E N T A T I V E A S S E S S M E N T R O L L  
 WHOLLY EXEMPT SECTION OF THE ROLL - 8  
 M A P S E C T I O N - 023  
 S U B - S E C T I O N - 068  
 UNIFORM PERCENT OF VALUE IS 082.00

PAGE 816  
 VALUATION DATE-JUL 01, 2015  
 TAXABLE STATUS DATE-MAR 01, 2016  
 RPS150/V04/L015  
 CURRENT DATE 4/26/2016

\*\*\* S P E C I A L D I S T R I C T S U M M A R Y \*\*\*

CODE	DISTRICT NAME	TOTAL PARCELS	EXTENSION TYPE	EXTENSION VALUE	AD VALOREM VALUE	EXEMPT AMOUNT	TAXABLE VALUE
FD028	Norfolk Fire D	1	TOTAL M		75,600	75,600	
LT023	Raymondville L	1	TOTAL M		75,600	75,600	
WD004	Raymondville W	1	TOTAL M		75,600	75,600	

\*\*\* S C H O O L D I S T R I C T S U M M A R Y \*\*\*

CODE	DISTRICT NAME	TOTAL PARCELS	ASSESSED LAND	ASSESSED TOTAL	EXEMPT AMOUNT	TOTAL TAXABLE	STAR AMOUNT	STAR TAXABLE
406201	Norwood-Norfolk	1	2,000	75,600	75,600			
	S U B - T O T A L	1	2,000	75,600	75,600			
	T O T A L	1	2,000	75,600	75,600			

\*\*\* S Y S T E M C O D E S S U M M A R Y \*\*\*

NO SYSTEM EXEMPTIONS AT THIS LEVEL

\*\*\* E X E M P T I O N S U M M A R Y \*\*\*

CODE	DESCRIPTION	TOTAL PARCELS	COUNTY	TOWN	SCHOOL
25110	Religious	1	75,600	75,600	75,600
	T O T A L	1	75,600	75,600	75,600

STATE OF NEW YORK  
COUNTY - St Lawrence  
TOWN - Norfolk  
SWIS - 406289

2 0 1 6 T E N T A T I V E A S S E S S M E N T R O L L  
WHOLLY EXEMPT SECTION OF THE ROLL - 8  
M A P S E C T I O N - 023  
S U B - S E C T I O N - 068  
UNIFORM PERCENT OF VALUE IS 082.00

PAGE 817  
VALUATION DATE-JUL 01, 2015  
TAXABLE STATUS DATE-MAR 01, 2016  
RPS150/V04/L015  
CURRENT DATE 4/26/2016

\*\*\* G R A N D T O T A L S \*\*\*

ROLL SEC	DESCRIPTION	TOTAL PARCELS	ASSESSED LAND	ASSESSED TOTAL	TAXABLE COUNTY	TAXABLE TOWN	TAXABLE SCHOOL	STAR TAXABLE
8	WHOLLY EXEMPT	1	2,000	75,600				

STATE OF NEW YORK  
 COUNTY - St Lawrence  
 TOWN - Norfolk  
 SWIS - 406289

2 0 1 6 T E N T A T I V E A S S E S S M E N T R O L L

WHOLLY EXEMPT SECTION OF THE ROLL - 8

PAGE 818  
 VALUATION DATE-JUL 01, 2015  
 TAXABLE STATUS DATE-MAR 01, 2016

TAX MAP NUMBER SEQUENCE  
 UNIFORM PERCENT OF VALUE IS 082.00  
 UNIFORM PERCENT OF VALUE IS 082.00

TAX MAP PARCEL NUMBER	PROPERTY LOCATION & CLASS	ASSESSMENT	EXEMPTION CODE	COUNTY	TOWN	SCHOOL
CURRENT OWNERS NAME	SCHOOL DISTRICT	LAND	TAX DESCRIPTION	TAXABLE VALUE		
CURRENT OWNERS ADDRESS	PARCEL SIZE/GRID COORD	TOTAL	SPECIAL DISTRICTS	ACCOUNT NO.		
***** 23.075-2-39 *****						
8765 SH 56				23.075-2-39		8-136-13
23.075-2-39	652 Govt bldgs		Town Owned 13500	0	68,500	68,500 68,500
Town Of Norfolk Fire District	Norwood-Norfolk 406201	6,000	COUNTY TAXABLE VALUE		0	
Attn: Fire Station	Voting Place &	68,500	TOWN TAXABLE VALUE		0	
1 Furnace St	Community Place		SCHOOL TAXABLE VALUE		0	
Norfolk, NY 13667	44x165x75x58x31x107		FD028 Norfolk Fire Dist		0 TO M	
	FRNT 44.00 DPTH		68,500 EX			
	ACRES 0.20		LT023 Raymondville Light		0 TO M	
	EAST-0332635 NRTH-1763750		68,500 EX			
	DEED BOOK 984 PG-311		WD004 Raymondville Water		0 TO M	
	FULL MARKET VALUE	83,537	68,500 EX			
***** 23.075-2-40 *****						
8767 SH 56				23.075-2-40		8-137- 2
23.075-2-40	662 Police/fire		Town Owned 13500	0	37,700	37,700 37,700
Norfolk Fire District	Norwood-Norfolk 406201	3,700	COUNTY TAXABLE VALUE		0	
Attn: Fire Station	Fire Station	37,700	TOWN TAXABLE VALUE		0	
1 Furnace St	FRNT 31.00 DPTH 107.00		SCHOOL TAXABLE VALUE		0	
Norfolk, NY 13667	EAST-0332708 NRTH-1763783		FD028 Norfolk Fire Dist		0 TO M	
	DEED BOOK 914 PG-00112		37,700 EX			
	FULL MARKET VALUE	45,976	LT023 Raymondville Light		0 TO M	
			37,700 EX			
			WD004 Raymondville Water		0 TO M	
			37,700 EX			
*****						

STATE OF NEW YORK  
 COUNTY - St Lawrence  
 TOWN - Norfolk  
 SWIS - 406289

2 0 1 6 T E N T A T I V E A S S E S S M E N T R O L L  
 WHOLLY EXEMPT SECTION OF THE ROLL - 8  
 M A P S E C T I O N - 023  
 S U B - S E C T I O N - 075  
 UNIFORM PERCENT OF VALUE IS 082.00

PAGE 819  
 VALUATION DATE-JUL 01, 2015  
 TAXABLE STATUS DATE-MAR 01, 2016  
 RPS150/V04/L015  
 CURRENT DATE 4/26/2016

\*\*\* S P E C I A L D I S T R I C T S U M M A R Y \*\*\*

CODE	DISTRICT NAME	TOTAL PARCELS	EXTENSION TYPE	EXTENSION VALUE	AD VALOREM VALUE	EXEMPT AMOUNT	TAXABLE VALUE
FD028	Norfolk Fire D	2	TOTAL M		106,200	106,200	
LT023	Raymondville L	2	TOTAL M		106,200	106,200	
WD004	Raymondville W	2	TOTAL M		106,200	106,200	

\*\*\* S C H O O L D I S T R I C T S U M M A R Y \*\*\*

CODE	DISTRICT NAME	TOTAL PARCELS	ASSESSED LAND	ASSESSED TOTAL	EXEMPT AMOUNT	TOTAL TAXABLE	STAR AMOUNT	STAR TAXABLE
406201	Norwood-Norfolk	2	9,700	106,200	106,200			
	S U B - T O T A L	2	9,700	106,200	106,200			
	T O T A L	2	9,700	106,200	106,200			

\*\*\* S Y S T E M C O D E S S U M M A R Y \*\*\*

NO SYSTEM EXEMPTIONS AT THIS LEVEL

\*\*\* E X E M P T I O N S U M M A R Y \*\*\*

CODE	DESCRIPTION	TOTAL PARCELS	COUNTY	TOWN	SCHOOL
13500	Town Owned	2	106,200	106,200	106,200
	T O T A L	2	106,200	106,200	106,200

STATE OF NEW YORK  
COUNTY - St Lawrence  
TOWN - Norfolk  
SWIS - 406289

2 0 1 6 T E N T A T I V E A S S E S S M E N T R O L L  
WHOLLY EXEMPT SECTION OF THE ROLL - 8  
M A P S E C T I O N - 023  
S U B - S E C T I O N - 075  
UNIFORM PERCENT OF VALUE IS 082.00

PAGE 820  
VALUATION DATE-JUL 01, 2015  
TAXABLE STATUS DATE-MAR 01, 2016  
RPS150/V04/L015  
CURRENT DATE 4/26/2016

\*\*\* G R A N D T O T A L S \*\*\*

ROLL SEC	DESCRIPTION	TOTAL PARCELS	ASSESSED LAND	ASSESSED TOTAL	TAXABLE COUNTY	TAXABLE TOWN	TAXABLE SCHOOL	STAR TAXABLE
8	WHOLLY EXEMPT	2	9,700	106,200				

STATE OF NEW YORK  
 COUNTY - St Lawrence  
 TOWN - Norfolk  
 SWIS - 406289

2 0 1 6 T E N T A T I V E A S S E S S M E N T R O L L  
 WHOLLY EXEMPT SECTION OF THE ROLL - 8

PAGE 821  
 VALUATION DATE-JUL 01, 2015  
 TAXABLE STATUS DATE-MAR 01, 2016

TAX MAP NUMBER SEQUENCE  
 UNIFORM PERCENT OF VALUE IS 082.00  
 UNIFORM PERCENT OF VALUE IS 082.00

TAX MAP PARCEL NUMBER	PROPERTY LOCATION & CLASS	ASSESSMENT	EXEMPTION CODE	COUNTY	TOWN	SCHOOL
CURRENT OWNERS NAME	SCHOOL DISTRICT	LAND	TAX DESCRIPTION	TAXABLE VALUE		
CURRENT OWNERS ADDRESS	PARCEL SIZE/GRID COORD	TOTAL	SPECIAL DISTRICTS	ACCOUNT NO.		
***** 23.084-1-11 *****						
337 Joy Rd						8-136-10
23.084-1-11	822 Water supply		Town Owned 13500	0	29,000	29,000
Town Of Norfolk	Norwood-Norfolk 406201	8,000	COUNTY TAXABLE VALUE		0	29,000
Attn: Town Clerk's Office	Water Tank & Lot	29,000	TOWN TAXABLE VALUE		0	
PO Box 481	FRNT 150.00 DPTH 250.00		SCHOOL TAXABLE VALUE		0	
Norfolk, NY 13667	EAST-0334978 NRTH-1760425		AG002 Ag Dist #2		.00 MT	
	DEED BOOK 872 PG-00887		FD028 Norfolk Fire Dist		0 TO M	
	FULL MARKET VALUE	35,366	29,000 EX			
			LT023 Raymondville Light		0 TO M	
			29,000 EX			
			WD004 Raymondville Water		0 TO M	
			29,000 EX			
*****						



STATE OF NEW YORK  
 COUNTY - St Lawrence  
 TOWN - Norfolk  
 SWIS - 406289

2 0 1 6 T E N T A T I V E A S S E S S M E N T R O L L  
 WHOLLY EXEMPT SECTION OF THE ROLL - 8  
 M A P S E C T I O N - 023  
 S U B - S E C T I O N - 084  
 UNIFORM PERCENT OF VALUE IS 082.00

PAGE 822  
 VALUATION DATE-JUL 01, 2015  
 TAXABLE STATUS DATE-MAR 01, 2016  
 RPS150/V04/L015  
 CURRENT DATE 4/26/2016

\*\*\* S P E C I A L D I S T R I C T S U M M A R Y \*\*\*

CODE	DISTRICT NAME	TOTAL PARCELS	EXTENSION TYPE	EXTENSION VALUE	AD VALOREM VALUE	EXEMPT AMOUNT	TAXABLE VALUE
AG002	Ag Dist #2	1	MOVTAX				
FD028	Norfolk Fire D	1	TOTAL M		29,000	29,000	
LT023	Raymondville L	1	TOTAL M		29,000	29,000	
WD004	Raymondville W	1	TOTAL M		29,000	29,000	

\*\*\* S C H O O L D I S T R I C T S U M M A R Y \*\*\*

CODE	DISTRICT NAME	TOTAL PARCELS	ASSESSED LAND	ASSESSED TOTAL	EXEMPT AMOUNT	TOTAL TAXABLE	STAR AMOUNT	STAR TAXABLE
406201	Norwood-Norfolk	1	8,000	29,000	29,000			
	S U B - T O T A L	1	8,000	29,000	29,000			
	T O T A L	1	8,000	29,000	29,000			

\*\*\* S Y S T E M C O D E S S U M M A R Y \*\*\*

NO SYSTEM EXEMPTIONS AT THIS LEVEL

\*\*\* E X E M P T I O N S U M M A R Y \*\*\*

CODE	DESCRIPTION	TOTAL PARCELS	COUNTY	TOWN	SCHOOL
13500	Town Owned	1	29,000	29,000	29,000
	T O T A L	1	29,000	29,000	29,000

STATE OF NEW YORK  
COUNTY - St Lawrence  
TOWN - Norfolk  
SWIS - 406289

2 0 1 6 T E N T A T I V E A S S E S S M E N T R O L L  
WHOLLY EXEMPT SECTION OF THE ROLL - 8  
M A P S E C T I O N - 023  
S U B - S E C T I O N - 084  
UNIFORM PERCENT OF VALUE IS 082.00

PAGE 823  
VALUATION DATE-JUL 01, 2015  
TAXABLE STATUS DATE-MAR 01, 2016  
RPS150/V04/L015  
CURRENT DATE 4/26/2016

\*\*\* G R A N D T O T A L S \*\*\*

ROLL SEC	DESCRIPTION	TOTAL PARCELS	ASSESSED LAND	ASSESSED TOTAL	TAXABLE COUNTY	TAXABLE TOWN	TAXABLE SCHOOL	STAR TAXABLE
8	WHOLLY EXEMPT	1	8,000	29,000				

STATE OF NEW YORK  
COUNTY - St Lawrence  
TOWN - Norfolk  
SWIS - 406289

2 0 1 6 T E N T A T I V E A S S E S S M E N T R O L L  
WHOLLY EXEMPT SECTION OF THE ROLL - 8  
TAX MAP NUMBER SEQUENCE  
UNIFORM PERCENT OF VALUE IS 082.00  
UNIFORM PERCENT OF VALUE IS 082.00

PAGE 824  
VALUATION DATE-JUL 01, 2015  
TAXABLE STATUS DATE-MAR 01, 2016

TAX MAP PARCEL NUMBER	PROPERTY LOCATION & CLASS	ASSESSMENT	EXEMPTION CODE	COUNTY	TOWN	SCHOOL
CURRENT OWNERS NAME	SCHOOL DISTRICT	LAND	TAX DESCRIPTION	TAXABLE VALUE		
CURRENT OWNERS ADDRESS	PARCEL SIZE/GRID COORD	TOTAL	SPECIAL DISTRICTS	ACCOUNT NO.		
***** 24.002-3-9.2 *****						
24.002-3-9.2	Mill Rd		Town Owned 13500	0	9,100	9,100
Town of Massena	834 Non-cable tv					9,100
Attn: Town Clerk's Office	Norwood-Norfolk 406201	3,500	COUNTY TAXABLE VALUE		0	
60 Main St	Schwab Road	9,100	TOWN TAXABLE VALUE		0	
Massena, NY 13662	Grant Grant		SCHOOL TAXABLE VALUE		0	
	Vacant Land		FD028 Norfolk Fire Dist		0 TO M	
	FRNT 120.00 DPTH 175.00		9,100 EX			
	ACRES 0.55					
	EAST-0348840 NRTH-1769444					
	DEED BOOK 928 PG-00734					
	FULL MARKET VALUE	11,098				
*****						

STATE OF NEW YORK  
 COUNTY - St Lawrence  
 TOWN - Norfolk  
 SWIS - 406289

2 0 1 6 T E N T A T I V E A S S E S S M E N T R O L L  
 WHOLLY EXEMPT SECTION OF THE ROLL - 8  
 M A P S E C T I O N - 0 2 4  
 S U B - S E C T I O N - 0 0 2  
 UNIFORM PERCENT OF VALUE IS 082.00

PAGE 825  
 VALUATION DATE-JUL 01, 2015  
 TAXABLE STATUS DATE-MAR 01, 2016  
 RPS150/V04/L015  
 CURRENT DATE 4/26/2016

\*\*\* S P E C I A L D I S T R I C T S U M M A R Y \*\*\*

CODE	DISTRICT NAME	TOTAL PARCELS	EXTENSION TYPE	EXTENSION VALUE	AD VALOREM VALUE	EXEMPT AMOUNT	TAXABLE VALUE
FD028	Norfolk Fire D	1	TOTAL M		9,100	9,100	

\*\*\* S C H O O L D I S T R I C T S U M M A R Y \*\*\*

CODE	DISTRICT NAME	TOTAL PARCELS	ASSESSED LAND	ASSESSED TOTAL	EXEMPT AMOUNT	TOTAL TAXABLE	STAR AMOUNT	STAR TAXABLE
406201	Norwood-Norfolk	1	3,500	9,100	9,100			
	S U B - T O T A L	1	3,500	9,100	9,100			
	T O T A L	1	3,500	9,100	9,100			

\*\*\* S Y S T E M C O D E S S U M M A R Y \*\*\*

NO SYSTEM EXEMPTIONS AT THIS LEVEL

\*\*\* E X E M P T I O N S U M M A R Y \*\*\*

CODE	DESCRIPTION	TOTAL PARCELS	COUNTY	TOWN	SCHOOL
13500	Town Owned	1	9,100	9,100	9,100
	T O T A L	1	9,100	9,100	9,100

\*\*\* G R A N D T O T A L S \*\*\*

ROLL SEC	DESCRIPTION	TOTAL PARCELS	ASSESSED LAND	ASSESSED TOTAL	TAXABLE COUNTY	TAXABLE TOWN	TAXABLE SCHOOL	STAR TAXABLE
8	WHOLLY EXEMPT	1	3,500	9,100				

STATE OF NEW YORK  
 COUNTY - St Lawrence  
 TOWN - Norfolk  
 SWIS - 406289

2 0 1 6 T E N T A T I V E A S S E S S M E N T R O L L  
 WHOLLY EXEMPT SECTION OF THE ROLL - 8

PAGE 826  
 VALUATION DATE-JUL 01, 2015  
 TAXABLE STATUS DATE-MAR 01, 2016

TAX MAP NUMBER SEQUENCE  
 UNIFORM PERCENT OF VALUE IS 082.00  
 UNIFORM PERCENT OF VALUE IS 082.00

TAX MAP PARCEL NUMBER	PROPERTY LOCATION & CLASS	ASSESSMENT	EXEMPTION CODE-----	COUNTY-----	TOWN-----	SCHOOL
CURRENT OWNERS NAME	SCHOOL DISTRICT	LAND	TAX DESCRIPTION	TAXABLE VALUE		
CURRENT OWNERS ADDRESS	PARCEL SIZE/GRID COORD	TOTAL	SPECIAL DISTRICTS	ACCOUNT NO.		
***** 25.001-2-24 *****						
	Off CR 38					8-139- 7
25.001-2-24	695 Cemetery		Town Cemet 13510	0	6,000	6,000
Kyle Cemetery	Massena 1 405801	6,000	COUNTY TAXABLE VALUE		0	
PO Box 481	Kyle Cemetery	6,000	TOWN TAXABLE VALUE		0	
Norfolk, NY 13667	FRNT 100.00 DPTH 200.00		SCHOOL TAXABLE VALUE		0	
	EAST-0366644 NRTH-1770223		FD028 Norfolk Fire Dist		0 TO M	
	FULL MARKET VALUE	7,317	6,000 EX			
*****						

STATE OF NEW YORK  
 COUNTY - St Lawrence  
 TOWN - Norfolk  
 SWIS - 406289

2 0 1 6 T E N T A T I V E A S S E S S M E N T R O L L  
 WHOLLY EXEMPT SECTION OF THE ROLL - 8  
 M A P S E C T I O N - 025  
 S U B - S E C T I O N - 001  
 UNIFORM PERCENT OF VALUE IS 082.00

PAGE 827  
 VALUATION DATE-JUL 01, 2015  
 TAXABLE STATUS DATE-MAR 01, 2016  
 RPS150/V04/L015  
 CURRENT DATE 4/26/2016

\*\*\* S P E C I A L D I S T R I C T S U M M A R Y \*\*\*

CODE	DISTRICT NAME	TOTAL PARCELS	EXTENSION TYPE	EXTENSION VALUE	AD VALOREM VALUE	EXEMPT AMOUNT	TAXABLE VALUE
FD028	Norfolk Fire D	1	TOTAL M		6,000	6,000	

\*\*\* S C H O O L D I S T R I C T S U M M A R Y \*\*\*

CODE	DISTRICT NAME	TOTAL PARCELS	ASSESSED LAND	ASSESSED TOTAL	EXEMPT AMOUNT	TOTAL TAXABLE	STAR AMOUNT	STAR TAXABLE
405801	Massena 1	1	6,000	6,000	6,000			
	S U B - T O T A L	1	6,000	6,000	6,000			
	T O T A L	1	6,000	6,000	6,000			

\*\*\* S Y S T E M C O D E S S U M M A R Y \*\*\*

NO SYSTEM EXEMPTIONS AT THIS LEVEL

\*\*\* E X E M P T I O N S U M M A R Y \*\*\*

CODE	DESCRIPTION	TOTAL PARCELS	COUNTY	TOWN	SCHOOL
13510	Town Cemet	1	6,000	6,000	6,000
	T O T A L	1	6,000	6,000	6,000

\*\*\* G R A N D T O T A L S \*\*\*

ROLL SEC	DESCRIPTION	TOTAL PARCELS	ASSESSED LAND	ASSESSED TOTAL	TAXABLE COUNTY	TAXABLE TOWN	TAXABLE SCHOOL	STAR TAXABLE
8	WHOLLY EXEMPT	1	6,000	6,000				

STATE OF NEW YORK  
COUNTY - St Lawrence  
TOWN - Norfolk  
SWIS - 406289

2 0 1 6 T E N T A T I V E A S S E S S M E N T R O L L

WHOLLY EXEMPT SECTION OF THE ROLL - 8

PAGE 828  
VALUATION DATE-JUL 01, 2015  
TAXABLE STATUS DATE-MAR 01, 2016

TAX MAP NUMBER SEQUENCE  
UNIFORM PERCENT OF VALUE IS 082.00  
UNIFORM PERCENT OF VALUE IS 082.00

TAX MAP PARCEL NUMBER	PROPERTY LOCATION & CLASS	ASSESSMENT	EXEMPTION CODE	COUNTY	TOWN	SCHOOL
CURRENT OWNERS NAME	SCHOOL DISTRICT	LAND	TAX DESCRIPTION	TAXABLE VALUE		
CURRENT OWNERS ADDRESS	PARCEL SIZE/GRID COORD	TOTAL	SPECIAL DISTRICTS			ACCOUNT NO.
***** 25.029-1-3 *****						
25.029-1-3	SH 420					
Town of Norfolk	314 Rural vac<10		Town Owned 13500	0	5,000	5,000
PO Box 481	Massena 1 405801	5,000	COUNTY TAXABLE VALUE		0	
Norfolk, NY 13667	1.6 A Vacant Land	5,000	TOWN TAXABLE VALUE		0	
	FRNT 243.00 DPTH 280.00		SCHOOL TAXABLE VALUE		0	
	ACRES 1.60		FD028 Norfolk Fire Dist		0 TO M	
	EAST-0362767 NRTH-1773473		5,000 EX			
	DEED BOOK 1053 PG-855					
	FULL MARKET VALUE	6,098				
***** 25.029-1-4 *****						
25.029-1-4	SH 420					
Town of Norfolk	314 Rural vac<10		Town Owned 13500	0	3,800	3,800
PO Box 481	Massena 1 405801	3,800	COUNTY TAXABLE VALUE		0	
Norfolk, NY 13667	Vacant Land	3,800	TOWN TAXABLE VALUE		0	
	FRNT 121.00 DPTH 280.00		SCHOOL TAXABLE VALUE		0	
	EAST-0362867 NRTH-1773314		FD028 Norfolk Fire Dist		0 TO M	
	DEED BOOK 1053 PG-855		3,800 EX			
	FULL MARKET VALUE	4,634				
***** 25.029-1-5 *****						
25.029-1-5	Off SH 420					
Town Of Norfolk	662 Police/fire		Town Owned 13500	0	5,000	5,000
Attn: Town Hall	Massena 1 405801	5,000	COUNTY TAXABLE VALUE		0	
PO Box 481	Land Only For 420 Fire	5,000	TOWN TAXABLE VALUE		0	
Norfolk, NY 13667	Station		SCHOOL TAXABLE VALUE		0	
	121x168x121x165		FD028 Norfolk Fire Dist		0 TO M	
	ACRES 0.46		5,000 EX			
	EAST-0362928 NRTH-1773212					
	DEED BOOK 1107 PG-466					
	FULL MARKET VALUE	6,098				
***** 25.029-1-6 *****						
25.029-1-6	1545 Sh 420					
Town Of Norfolk Fire District	662 Police/fire		Town Owned 13500	0	215,600	215,600
1 Furnace St	Massena 1 405801	5,000	COUNTY TAXABLE VALUE		0	
Norfolk, NY 13667	420 Fire Station &	215,600	TOWN TAXABLE VALUE		0	
	Addition		SCHOOL TAXABLE VALUE		0	
	FRNT 121.00 DPTH 112.00		FD028 Norfolk Fire Dist		0 TO M	
	EAST-0363044 NRTH-1773282		215,600 EX			
	DEED BOOK 00970 PG-00936					
	FULL MARKET VALUE	262,927				
*****						

STATE OF NEW YORK  
 COUNTY - St Lawrence  
 TOWN - Norfolk  
 SWIS - 406289

2 0 1 6 T E N T A T I V E A S S E S S M E N T R O L L  
 WHOLLY EXEMPT SECTION OF THE ROLL - 8  
 M A P S E C T I O N - 025  
 S U B - S E C T I O N - 029  
 UNIFORM PERCENT OF VALUE IS 082.00

PAGE 829  
 VALUATION DATE-JUL 01, 2015  
 TAXABLE STATUS DATE-MAR 01, 2016  
 RPS150/V04/L015  
 CURRENT DATE 4/26/2016

\*\*\* S P E C I A L D I S T R I C T S U M M A R Y \*\*\*

CODE	DISTRICT NAME	TOTAL PARCELS	EXTENSION TYPE	EXTENSION VALUE	AD VALOREM VALUE	EXEMPT AMOUNT	TAXABLE VALUE
FD028	Norfolk Fire D	4	TOTAL M		229,400	229,400	

\*\*\* S C H O O L D I S T R I C T S U M M A R Y \*\*\*

CODE	DISTRICT NAME	TOTAL PARCELS	ASSESSED LAND	ASSESSED TOTAL	EXEMPT AMOUNT	TOTAL TAXABLE	STAR AMOUNT	STAR TAXABLE
405801	Massena 1	4	18,800	229,400	229,400			
	S U B - T O T A L	4	18,800	229,400	229,400			
	T O T A L	4	18,800	229,400	229,400			

\*\*\* S Y S T E M C O D E S S U M M A R Y \*\*\*

NO SYSTEM EXEMPTIONS AT THIS LEVEL

\*\*\* E X E M P T I O N S U M M A R Y \*\*\*

CODE	DESCRIPTION	TOTAL PARCELS	COUNTY	TOWN	SCHOOL
13500	Town Owned	4	229,400	229,400	229,400
	T O T A L	4	229,400	229,400	229,400

\*\*\* G R A N D T O T A L S \*\*\*

ROLL SEC	DESCRIPTION	TOTAL PARCELS	ASSESSED LAND	ASSESSED TOTAL	TAXABLE COUNTY	TAXABLE TOWN	TAXABLE SCHOOL	STAR TAXABLE
8	WHOLLY EXEMPT	4	18,800	229,400				



STATE OF NEW YORK  
COUNTY - St Lawrence  
TOWN - Norfolk  
SWIS - 406289

2 0 1 6 T E N T A T I V E A S S E S S M E N T R O L L  
WHOLLY EXEMPT SECTION OF THE ROLL - 8

PAGE 830  
VALUATION DATE-JUL 01, 2015  
TAXABLE STATUS DATE-MAR 01, 2016

TAX MAP NUMBER SEQUENCE  
UNIFORM PERCENT OF VALUE IS 082.00  
UNIFORM PERCENT OF VALUE IS 082.00

TAX MAP PARCEL NUMBER	PROPERTY LOCATION & CLASS	ASSESSMENT	EXEMPTION CODE	COUNTY	TOWN	SCHOOL
CURRENT OWNERS NAME	SCHOOL DISTRICT	LAND	TAX DESCRIPTION	TAXABLE VALUE		
CURRENT OWNERS ADDRESS	PARCEL SIZE/GRID COORD	TOTAL	SPECIAL DISTRICTS	ACCOUNT NO.		
*****						
423 CR 38				32.004-1-3.11	1-16	4.1
32.004-1-3.11	423 CR 38					
Town of Norfolk	322 Rural vac>10		Town Owned 13500	0	21,100	21,100
PO Box 481	Norwood-Norfolk 406201	21,100	COUNTY TAXABLE VALUE		0	21,100
Norfolk, NY 13667	940'ff	21,100	TOWN TAXABLE VALUE		0	
	FRNT 1023.00 DPTH		SCHOOL TAXABLE VALUE		0	
	ACRES 61.50		AG002 Ag Dist #2		.00 MT	
	EAST-0326380 NRTH-1751585		FD028 Norfolk Fire Dist		0 TO M	
	DEED BOOK 2010 PG-13436		21,100 EX			
	FULL MARKET VALUE	25,732				
*****						
32.004-1-4./1	CR 38			32.004-1-4./1	8-139	6
Roman Catholic Cemetery	695 Cemetery		NALL CEM 27350	0	111,000	111,000
PO Box 637	Norwood-Norfolk 406201	10,000	COUNTY TAXABLE VALUE		0	111,000
Norfolk, NY 13667	Roman Cath Cemetery Vault	111,000	TOWN TAXABLE VALUE		0	
	EAST-0326880 NRTH-1750670		SCHOOL TAXABLE VALUE		0	
	FULL MARKET VALUE	135,366	FD028 Norfolk Fire Dist		0 TO M	
			111,000 EX			
			LT022 Norfolk Light		0 TO M	
			111,000 EX			
			WS001 Norfolk Water&Sewer		0 TO M	
			111,000 EX			
*****						
32.004-1-4.11	444 CR 38			32.004-1-4.11	8-139	10
Roman Catholic Cemetery	695 Cemetery		NALL CEM 27350	0	9,900	9,900
PO Box 637	Norwood-Norfolk 406201	8,900	COUNTY TAXABLE VALUE		0	9,900
Norfolk, NY 13667	Roman Catholic Cemetery &	9,900	TOWN TAXABLE VALUE		0	
	FRNT 545.00 DPTH		SCHOOL TAXABLE VALUE		0	
	ACRES 6.30		FD028 Norfolk Fire Dist		0 TO M	
	EAST-0326709 NRTH-1750625		9,900 EX			
	DEED BOOK 348 PG-313		LT022 Norfolk Light		0 TO M	
	FULL MARKET VALUE	12,073	9,900 EX			
			WS001 Norfolk Water&Sewer		0 TO M	
			9,900 EX			
*****						
32.004-1-13	Sober St			32.004-1-13	1-87	1
Town of Norfolk	323 Vacant rural		Town Owned 13500	0	4,100	4,100
PO Box 481	Norwood-Norfolk 406201	4,100	COUNTY TAXABLE VALUE		0	4,100
Norfolk, NY 13667	See 2013-20515 easement	4,100	TOWN TAXABLE VALUE		0	
	FRNT 13.00 DPTH 238.00		SCHOOL TAXABLE VALUE		0	
	EAST-0327627 NRTH-1747380		AG002 Ag Dist #2		.00 MT	
	DEED BOOK 2010 PG-16937		FD028 Norfolk Fire Dist		0 TO M	
	FULL MARKET VALUE	5,000	4,100 EX			
*****						

STATE OF NEW YORK  
 COUNTY - St Lawrence  
 TOWN - Norfolk  
 SWIS - 406289

2 0 1 6 T E N T A T I V E A S S E S S M E N T R O L L  
 WHOLLY EXEMPT SECTION OF THE ROLL - 8  
 TAX MAP NUMBER SEQUENCE  
 UNIFORM PERCENT OF VALUE IS 082.00  
 UNIFORM PERCENT OF VALUE IS 082.00

PAGE 831  
 VALUATION DATE-JUL 01, 2015  
 TAXABLE STATUS DATE-MAR 01, 2016

TAX MAP PARCEL NUMBER	PROPERTY LOCATION & CLASS	ASSESSMENT	EXEMPTION CODE	COUNTY	TOWN	SCHOOL
CURRENT OWNERS NAME	SCHOOL DISTRICT	LAND	TAX DESCRIPTION	TAXABLE VALUE		
CURRENT OWNERS ADDRESS	PARCEL SIZE/GRID COORD	TOTAL	SPECIAL DISTRICTS	ACCOUNT NO.		
*****						
32.004-2-27.111	CR 47			32.004-2-27.111		*****
Ogdensburg Bridge & Port Auth	843 Non-ceil. rr		Public Aut 12360	0	11,400	9-999-9.1
1 Bridge Plz	Norwood-Norfolk 406201	11,400	COUNTY TAXABLE VALUE		0	
Ogdensburg, NY 13669	Also 2000/8835	11,400	TOWN TAXABLE VALUE		0	
	Siding		SCHOOL TAXABLE VALUE		0	
	ACRES 36.50		FD028 Norfolk Fire Dist		0 TO M	
	EAST-0331213 NRTH-1744226		11,400 EX			
	DEED BOOK 896 PG-1164		LT022 Norfolk Light		0 TO M	
	FULL MARKET VALUE	13,902	11,400 EX			
			WS001 Norfolk Water&Sewer		0 TO M	
			11,400 EX			
*****						

STATE OF NEW YORK  
 COUNTY - St Lawrence  
 TOWN - Norfolk  
 SWIS - 406289

2 0 1 6 T E N T A T I V E A S S E S S M E N T R O L L  
 WHOLLY EXEMPT SECTION OF THE ROLL - 8  
 M A P S E C T I O N - 032  
 S U B - S E C T I O N - 004  
 UNIFORM PERCENT OF VALUE IS 082.00

PAGE 832  
 VALUATION DATE-JUL 01, 2015  
 TAXABLE STATUS DATE-MAR 01, 2016  
 RPS150/V04/L015  
 CURRENT DATE 4/26/2016

\*\*\* S P E C I A L D I S T R I C T S U M M A R Y \*\*\*

CODE	DISTRICT NAME	TOTAL PARCELS	EXTENSION TYPE	EXTENSION VALUE	AD VALOREM VALUE	EXEMPT AMOUNT	TAXABLE VALUE
AG002	Ag Dist #2	2	MOVTAX				
FD028	Norfolk Fire D	5	TOTAL M		157,500	157,500	
LT022	Norfolk Light	3	TOTAL M		132,300	132,300	
WS001	Norfolk Water&	3	TOTAL M		132,300	132,300	

\*\*\* S C H O O L D I S T R I C T S U M M A R Y \*\*\*

CODE	DISTRICT NAME	TOTAL PARCELS	ASSESSED LAND	ASSESSED TOTAL	EXEMPT AMOUNT	TOTAL TAXABLE	STAR AMOUNT	STAR TAXABLE
406201	Norwood-Norfolk	5	55,500	157,500	157,500			
	S U B - T O T A L	5	55,500	157,500	157,500			
	T O T A L	5	55,500	157,500	157,500			

\*\*\* S Y S T E M C O D E S S U M M A R Y \*\*\*

NO SYSTEM EXEMPTIONS AT THIS LEVEL

\*\*\* E X E M P T I O N S U M M A R Y \*\*\*

CODE	DESCRIPTION	TOTAL PARCELS	COUNTY	TOWN	SCHOOL
12360	Public Aut	1	11,400	11,400	11,400
13500	Town Owned	2	25,200	25,200	25,200
27350	NALL CEM	2	120,900	120,900	120,900
	T O T A L	5	157,500	157,500	157,500

STATE OF NEW YORK  
COUNTY - St Lawrence  
TOWN - Norfolk  
SWIS - 406289

2 0 1 6 T E N T A T I V E A S S E S S M E N T R O L L  
WHOLLY EXEMPT SECTION OF THE ROLL - 8  
M A P S E C T I O N - 032  
S U B - S E C T I O N - 004  
UNIFORM PERCENT OF VALUE IS 082.00

PAGE 833  
VALUATION DATE-JUL 01, 2015  
TAXABLE STATUS DATE-MAR 01, 2016  
RPS150/V04/L015  
CURRENT DATE 4/26/2016

\*\*\* G R A N D T O T A L S \*\*\*

ROLL SEC	DESCRIPTION	TOTAL PARCELS	ASSESSED LAND	ASSESSED TOTAL	TAXABLE COUNTY	TAXABLE TOWN	TAXABLE SCHOOL	STAR TAXABLE
8	WHOLLY EXEMPT	5	55,500	157,500				

STATE OF NEW YORK  
 COUNTY - St Lawrence  
 TOWN - Norfolk  
 SWIS - 406289

2 0 1 6 T E N T A T I V E A S S E S S M E N T R O L L

WHOLLY EXEMPT SECTION OF THE ROLL - 8

PAGE 834  
 VALUATION DATE-JUL 01, 2015  
 TAXABLE STATUS DATE-MAR 01, 2016

TAX MAP NUMBER SEQUENCE  
 UNIFORM PERCENT OF VALUE IS 082.00  
 UNIFORM PERCENT OF VALUE IS 082.00

TAX MAP PARCEL NUMBER	PROPERTY LOCATION & CLASS	ASSESSMENT	EXEMPTION CODE	COUNTY	TOWN	SCHOOL	ACCOUNT NO.
CURRENT OWNERS NAME	SCHOOL DISTRICT	LAND	TAX DESCRIPTION	TAXABLE VALUE			
CURRENT OWNERS ADDRESS	PARCEL SIZE/GRID COORD	TOTAL	SPECIAL DISTRICTS				
***** 32.050-1-1./1 *****							
	100C Remington Ave						6-132-13
32.050-1-1./1	843 Non-ceil. rr		Public Aut 12360	0	978,000	978,000	978,000
Ogdensburg Bridge & Port Auth	Norwood-Norfolk 406201	88,000	COUNTY TAXABLE VALUE			0	
Attn: St Regis Paper Co	R R	978,000	TOWN TAXABLE VALUE			0	
1 Bridge Plz	FULL MARKET VALUE	1192,683	SCHOOL TAXABLE VALUE			0	
Ogdensburg, NY 13669			FD028 Norfolk Fire Dist			0 TO M	
			978,000 EX				
			LT022 Norfolk Light			0 TO M	
			978,000 EX				
			WS001 Norfolk Water&Sewer			0 TO M	
			978,000 EX				
***** 32.050-1-1./2 *****							
	100C Remington Ave						6-132-14
32.050-1-1./2	843 Non-ceil. rr		Public Aut 12360	0	111,000	111,000	111,000
Ogdensburg Bridge & Port Auth	Norwood-Norfolk 406201	10,000	COUNTY TAXABLE VALUE			0	
Attn: St Regis Paper Co	R R	111,000	TOWN TAXABLE VALUE			0	
1 Bridge Plz	FULL MARKET VALUE	135,366	SCHOOL TAXABLE VALUE			0	
Ogdensburg, NY 13669			FD028 Norfolk Fire Dist			0 TO M	
			111,000 EX				
			LT022 Norfolk Light			0 TO M	
			111,000 EX				
			WS001 Norfolk Water&Sewer			0 TO M	
			111,000 EX				
***** 32.050-1-12 *****							
	Remington Ave						8-137- 8
32.050-1-12	311 Res vac land		Town Owned 13500	0	200	200	200
Town of Norfolk	Norwood-Norfolk 406201	200	COUNTY TAXABLE VALUE			0	
PO Box 481	FRNT 20.00 DPTH 12.00	200	TOWN TAXABLE VALUE			0	
Norfolk, NY 13667	EAST-0328073 NRTN-1751930		SCHOOL TAXABLE VALUE			0	
	DEED BOOK 877 PG-00221		FD028 Norfolk Fire Dist			0 TO M	
	FULL MARKET VALUE	244	200 EX				
			LT022 Norfolk Light			0 TO M	
			200 EX				
			WS001 Norfolk Water&Sewer			0 TO M	
			200 EX				
*****							

STATE OF NEW YORK  
 COUNTY - St Lawrence  
 TOWN - Norfolk  
 SWIS - 406289

2 0 1 6 T E N T A T I V E A S S E S S M E N T R O L L  
 WHOLLY EXEMPT SECTION OF THE ROLL - 8  
 TAX MAP NUMBER SEQUENCE  
 UNIFORM PERCENT OF VALUE IS 082.00  
 UNIFORM PERCENT OF VALUE IS 082.00

PAGE 835  
 VALUATION DATE-JUL 01, 2015  
 TAXABLE STATUS DATE-MAR 01, 2016

TAX MAP PARCEL NUMBER	PROPERTY LOCATION & CLASS	ASSESSMENT	EXEMPTION CODE-----	COUNTY-----	TOWN-----	SCHOOL
CURRENT OWNERS NAME	SCHOOL DISTRICT	LAND	TAX DESCRIPTION	TAXABLE VALUE		
CURRENT OWNERS ADDRESS	PARCEL SIZE/GRID COORD	TOTAL	SPECIAL DISTRICTS	ACCOUNT NO.		
***** 32.050-2-1 *****						
32.050-2-1	100C Remington Ave					6-132-12
Ogdensburg Bridge & Port Auth	843 Non-ceil. rr		Public Aut 12360	0	132,700	132,700
Attn: St Regis Paper	Norwood-Norfolk 406201	13,300	COUNTY TAXABLE VALUE		0	132,700
1 Bridge Plz	Engine House	132,700	TOWN TAXABLE VALUE		0	
Ogdensburg, NY 13669	ACRES 1.30		SCHOOL TAXABLE VALUE		0	
	EAST-0328018 NRTH-1752910		FD028 Norfolk Fire Dist		0 TO M	
	FULL MARKET VALUE	161,829	132,700 EX			
			LT022 Norfolk Light		0 TO M	
			132,700 EX			
			WS001 Norfolk Water&Sewer		0 TO M	
			132,700 EX			
*****						

STATE OF NEW YORK  
 COUNTY - St Lawrence  
 TOWN - Norfolk  
 SWIS - 406289

2 0 1 6 T E N T A T I V E A S S E S S M E N T R O L L  
 WHOLLY EXEMPT SECTION OF THE ROLL - 8  
 M A P S E C T I O N - 032  
 S U B - S E C T I O N - 050  
 UNIFORM PERCENT OF VALUE IS 082.00

PAGE 836  
 VALUATION DATE-JUL 01, 2015  
 TAXABLE STATUS DATE-MAR 01, 2016  
 RPS150/V04/L015  
 CURRENT DATE 4/26/2016

\*\*\* S P E C I A L D I S T R I C T S U M M A R Y \*\*\*

CODE	DISTRICT NAME	TOTAL PARCELS	EXTENSION TYPE	EXTENSION VALUE	AD VALOREM VALUE	EXEMPT AMOUNT	TAXABLE VALUE
FD028	Norfolk Fire D	4	TOTAL M		1221,900	1221,900	
LT022	Norfolk Light	4	TOTAL M		1221,900	1221,900	
WS001	Norfolk Water&	4	TOTAL M		1221,900	1221,900	

\*\*\* S C H O O L D I S T R I C T S U M M A R Y \*\*\*

CODE	DISTRICT NAME	TOTAL PARCELS	ASSESSED LAND	ASSESSED TOTAL	EXEMPT AMOUNT	TOTAL TAXABLE	STAR AMOUNT	STAR TAXABLE
406201	Norwood-Norfolk	4	111,500	1221,900	1221,900			
	S U B - T O T A L	4	111,500	1221,900	1221,900			
	T O T A L	4	111,500	1221,900	1221,900			

\*\*\* S Y S T E M C O D E S S U M M A R Y \*\*\*

NO SYSTEM EXEMPTIONS AT THIS LEVEL

\*\*\* E X E M P T I O N S U M M A R Y \*\*\*

CODE	DESCRIPTION	TOTAL PARCELS	COUNTY	TOWN	SCHOOL
12360	Public Aut	3	1221,700	1221,700	1221,700
13500	Town Owned	1	200	200	200
	T O T A L	4	1221,900	1221,900	1221,900

STATE OF NEW YORK  
COUNTY - St Lawrence  
TOWN - Norfolk  
SWIS - 406289

2 0 1 6 T E N T A T I V E A S S E S S M E N T R O L L  
WHOLLY EXEMPT SECTION OF THE ROLL - 8  
M A P S E C T I O N - 032  
S U B - S E C T I O N - 050  
UNIFORM PERCENT OF VALUE IS 082.00

PAGE 837  
VALUATION DATE-JUL 01, 2015  
TAXABLE STATUS DATE-MAR 01, 2016  
RPS150/V04/L015  
CURRENT DATE 4/26/2016

\*\*\* G R A N D T O T A L S \*\*\*

ROLL SEC	DESCRIPTION	TOTAL PARCELS	ASSESSED LAND	ASSESSED TOTAL	TAXABLE COUNTY	TAXABLE TOWN	TAXABLE SCHOOL	STAR TAXABLE
8	WHOLLY EXEMPT	4	111,500	1221,900				



STATE OF NEW YORK  
COUNTY - St Lawrence  
TOWN - Norfolk  
SWIS - 406289

2 0 1 6 T E N T A T I V E A S S E S S M E N T R O L L

WHOLLY EXEMPT SECTION OF THE ROLL - 8

PAGE 838

VALUATION DATE-JUL 01, 2015

TAXABLE STATUS DATE-MAR 01, 2016

TAX MAP NUMBER SEQUENCE  
UNIFORM PERCENT OF VALUE IS 082.00  
UNIFORM PERCENT OF VALUE IS 082.00

TAX MAP PARCEL NUMBER	PROPERTY LOCATION & CLASS	ASSESSMENT	EXEMPTION CODE	COUNTY	TOWN	SCHOOL
CURRENT OWNERS NAME	SCHOOL DISTRICT	LAND	TAX DESCRIPTION	TAXABLE VALUE		
CURRENT OWNERS ADDRESS	PARCEL SIZE/GRID COORD	TOTAL	SPECIAL DISTRICTS	ACCOUNT NO.		
***** 32.057-1-1 *****						
32.057-1-1	8 River Rd					8-138- 2
Town Of Norfolk	853 Sewage		Town Owned 13500	0	61,100	61,100 61,100
Attn: Town Clerk's Office	Norwood-Norfolk 406201	3,200	COUNTY TAXABLE VALUE		0	
PO Box 481	Disposal Plant	61,100	TOWN TAXABLE VALUE		0	
Norfolk, NY 13667	ACRES 1.10		SCHOOL TAXABLE VALUE		0	
	EAST-0327304 NRTH-1751117		FD028 Norfolk Fire Dist		0 TO M	
	DEED BOOK 866 PG-00898		61,100 EX			
	FULL MARKET VALUE	74,512	LT022 Norfolk Light		0 TO M	
			61,100 EX			
			WS001 Norfolk Water&Sewer		0 TO M	
			61,100 EX			
***** 32.057-1-5 *****						
32.057-1-5	11 River Rd					8-137- 7
Town Of Norfolk	853 Sewage		Town Owned 13500	0	150,000	150,000 150,000
Attn: Town Clerk's Office	Norwood-Norfolk 406201	4,600	COUNTY TAXABLE VALUE		0	
PO Box 481	Sewage & Disposal Plant	150,000	TOWN TAXABLE VALUE		0	
Norfolk, NY 13667	FRNT 240.00 DPTH 225.00		SCHOOL TAXABLE VALUE		0	
	EAST-0327140 NRTH-1750970		FD028 Norfolk Fire Dist		0 TO M	
	DEED BOOK 866 PG-00898		150,000 EX			
	FULL MARKET VALUE	182,927	LT022 Norfolk Light		0 TO M	
			150,000 EX			
			WS001 Norfolk Water&Sewer		0 TO M	
			150,000 EX			
*****						

STATE OF NEW YORK  
 COUNTY - St Lawrence  
 TOWN - Norfolk  
 SWIS - 406289

2 0 1 6 T E N T A T I V E A S S E S S M E N T R O L L  
 WHOLLY EXEMPT SECTION OF THE ROLL - 8  
 M A P S E C T I O N - 032  
 S U B - S E C T I O N - 057  
 UNIFORM PERCENT OF VALUE IS 082.00

PAGE 839  
 VALUATION DATE-JUL 01, 2015  
 TAXABLE STATUS DATE-MAR 01, 2016  
 RPS150/V04/L015  
 CURRENT DATE 4/26/2016

\*\*\* S P E C I A L D I S T R I C T S U M M A R Y \*\*\*

CODE	DISTRICT NAME	TOTAL PARCELS	EXTENSION TYPE	EXTENSION VALUE	AD VALOREM VALUE	EXEMPT AMOUNT	TAXABLE VALUE
FD028	Norfolk Fire D	2	TOTAL M		211,100	211,100	
LT022	Norfolk Light	2	TOTAL M		211,100	211,100	
WS001	Norfolk Water&	2	TOTAL M		211,100	211,100	

\*\*\* S C H O O L D I S T R I C T S U M M A R Y \*\*\*

CODE	DISTRICT NAME	TOTAL PARCELS	ASSESSED LAND	ASSESSED TOTAL	EXEMPT AMOUNT	TOTAL TAXABLE	STAR AMOUNT	STAR TAXABLE
406201	Norwood-Norfolk	2	7,800	211,100	211,100			
	S U B - T O T A L	2	7,800	211,100	211,100			
	T O T A L	2	7,800	211,100	211,100			

\*\*\* S Y S T E M C O D E S S U M M A R Y \*\*\*

NO SYSTEM EXEMPTIONS AT THIS LEVEL

\*\*\* E X E M P T I O N S U M M A R Y \*\*\*

CODE	DESCRIPTION	TOTAL PARCELS	COUNTY	TOWN	SCHOOL
13500	Town Owned	2	211,100	211,100	211,100
	T O T A L	2	211,100	211,100	211,100

STATE OF NEW YORK  
COUNTY - St Lawrence  
TOWN - Norfolk  
SWIS - 406289

2 0 1 6 T E N T A T I V E A S S E S S M E N T R O L L  
WHOLLY EXEMPT SECTION OF THE ROLL - 8  
M A P S E C T I O N - 032  
S U B - S E C T I O N - 057  
UNIFORM PERCENT OF VALUE IS 082.00

PAGE 840  
VALUATION DATE-JUL 01, 2015  
TAXABLE STATUS DATE-MAR 01, 2016  
RPS150/V04/L015  
CURRENT DATE 4/26/2016

\*\*\* G R A N D T O T A L S \*\*\*

ROLL SEC	DESCRIPTION	TOTAL PARCELS	ASSESSED LAND	ASSESSED TOTAL	TAXABLE COUNTY	TAXABLE TOWN	TAXABLE SCHOOL	STAR TAXABLE
8	WHOLLY EXEMPT	2	7,800	211,100				

STATE OF NEW YORK  
COUNTY - St Lawrence  
TOWN - Norfolk  
SWIS - 406289

2 0 1 6 T E N T A T I V E A S S E S S M E N T R O L L

WHOLLY EXEMPT SECTION OF THE ROLL - 8

PAGE 841  
VALUATION DATE-JUL 01, 2015  
TAXABLE STATUS DATE-MAR 01, 2016

TAX MAP NUMBER SEQUENCE  
UNIFORM PERCENT OF VALUE IS 082.00  
UNIFORM PERCENT OF VALUE IS 082.00

TAX MAP PARCEL NUMBER	PROPERTY LOCATION & CLASS	ASSESSMENT	EXEMPTION CODE	COUNTY	TOWN	SCHOOL
CURRENT OWNERS NAME	SCHOOL DISTRICT	LAND	TAX DESCRIPTION	TAXABLE VALUE		
CURRENT OWNERS ADDRESS	PARCEL SIZE/GRID COORD	TOTAL	SPECIAL DISTRICTS			ACCOUNT NO.
***** 32.058-2-19 *****						
	30 E High St					8-139- 1
32.058-2-19	695 Cemetery		NALL CEM 27350	0	6,500	6,500
High Street Cemetery	Norwood-Norfolk 406201	6,500	COUNTY TAXABLE VALUE		0	
PO Box 481	High Street Cemetery	6,500	TOWN TAXABLE VALUE		0	
Norfolk, NY 13667	FRNT 185.00 DPTH		SCHOOL TAXABLE VALUE		0	
	ACRES 1.10		FD028 Norfolk Fire Dist		0 TO M	
	EAST-0329982 NRTH-1750937		6,500 EX			
	DEED BOOK 192B PG-01074		LT022 Norfolk Light		0 TO M	
	FULL MARKET VALUE	7,927	6,500 EX			
			WS001 Norfolk Water&Sewer		0 TO M	
			6,500 EX			
***** 32.058-2-28 *****						
	10 1/2 Furnace St					1- 88-14.23
32.058-2-28	270 Mfg housing		Other Non 25300	0	70,800	70,800
St Lawrence Co NYSARC	Norwood-Norfolk 406201	4,000	COUNTY TAXABLE VALUE		0	
6 Commerce Ln	130x370x229x195	70,800	TOWN TAXABLE VALUE		0	
Canton, NY 13617	FRNT 130.00 DPTH 370.00		SCHOOL TAXABLE VALUE		0	
	ACRES 0.98		FD028 Norfolk Fire Dist		0 TO M	
	EAST-0330291 NRTH-1751270		70,800 EX			
	DEED BOOK 1114 PG-573		LT022 Norfolk Light		0 TO M	
	FULL MARKET VALUE	86,341	70,800 EX			
			WS001 Norfolk Water&Sewer		0 TO M	
			70,800 EX			
***** 32.058-3-1 *****						
	2 Furnace St					8-136- 8
32.058-3-1	662 Police/fire		Town Owned 13500	0	12,500	12,500
Town Of Norfolk	Norwood-Norfolk 406201	12,500	COUNTY TAXABLE VALUE		0	
Attn: Town Clerk's Office	Land around fire station-	12,500	TOWN TAXABLE VALUE		0	
PO Box 481	195'xvarious		SCHOOL TAXABLE VALUE		0	
Norfolk, NY 13667	FRNT 195.00 DPTH		FD028 Norfolk Fire Dist		0 TO M	
	ACRES 0.25		12,500 EX			
	EAST-0329246 NRTH-1750553		LT022 Norfolk Light		0 TO M	
	DEED BOOK 208 PG-00354		12,500 EX			
	FULL MARKET VALUE	15,244	WS001 Norfolk Water&Sewer		0 TO M	
			12,500 EX			
*****						

STATE OF NEW YORK  
COUNTY - St Lawrence  
TOWN - Norfolk  
SWIS - 406289

2 0 1 6 T E N T A T I V E A S S E S S M E N T R O L L

WHOLLY EXEMPT SECTION OF THE ROLL - 8

PAGE 842  
VALUATION DATE-JUL 01, 2015  
TAXABLE STATUS DATE-MAR 01, 2016

TAX MAP NUMBER SEQUENCE  
UNIFORM PERCENT OF VALUE IS 082.00  
UNIFORM PERCENT OF VALUE IS 082.00

TAX MAP PARCEL NUMBER	PROPERTY LOCATION & CLASS	ASSESSMENT	EXEMPTION CODE	COUNTY	TOWN	SCHOOL
CURRENT OWNERS NAME	SCHOOL DISTRICT	LAND	TAX DESCRIPTION	TAXABLE VALUE		
CURRENT OWNERS ADDRESS	PARCEL SIZE/GRID COORD	TOTAL	SPECIAL DISTRICTS	ACCOUNT NO.		
***** 32.058-3-1./1 *****						
32.058-3-1./1	2 Furnace St					8-136- 7
Town Of Norfolk	662 Police/fire		Town Owned 13500	0	2571,000	2571,000
Attn: Town Clerk's Office	Norwood-Norfolk 406201	231,400	COUNTY TAXABLE VALUE		0	2571,000
PO Box 481	Fire Station	2571,000	TOWN TAXABLE VALUE		0	
Norfolk, NY 13667	FULL MARKET VALUE	3135,366	SCHOOL TAXABLE VALUE		0	
			FD028 Norfolk Fire Dist		0 TO M	
			2571,000 EX			
			LT022 Norfolk Light		0 TO M	
			2571,000 EX			
			WS001 Norfolk Water&Sewer		0 TO M	
			2571,000 EX			
***** 32.058-3-2 *****						
32.058-3-2	38,38 1/2 W Main St					1-111- 5
Norfolk Fire District	662 Police/fire		Vol Fire D 26400	0	37,000	37,000
PO Box 112	Norwood-Norfolk 406201	4,600	COUNTY TAXABLE VALUE		0	37,000
Raymondville, NY 13678	97x72x80x50x67x143	37,000	TOWN TAXABLE VALUE		0	
	FRNT 97.00 DPTH 94.00		SCHOOL TAXABLE VALUE		0	
	ACRES 0.25		FD028 Norfolk Fire Dist		0 TO M	
	EAST-0329264 NRTH-1750450		37,000 EX			
	DEED BOOK 2010 PG-35		LT022 Norfolk Light		0 TO M	
	FULL MARKET VALUE	45,122	37,000 EX			
			WS001 Norfolk Water&Sewer		0 TO M	
			37,000 EX			
***** 32.058-3-14 *****						
32.058-3-14	33 W Main St					8-138- 9
Champlain Conference of the	620 Religious		Parsonage 21600	0	110,000	110,000
Wesleyan Church	Norwood-Norfolk 406201	6,500	COUNTY TAXABLE VALUE		0	
PO Box 506	Educational Unit	110,000	TOWN TAXABLE VALUE		0	
Norfolk, NY 13667	FRNT 90.00 DPTH 89.00		SCHOOL TAXABLE VALUE		0	
	EAST-0329210 NRTH-1750287		FD028 Norfolk Fire Dist		110,000 TO M	
	DEED BOOK 307 PG-00386		LT022 Norfolk Light		110,000 TO M	
	FULL MARKET VALUE	134,146	WS001 Norfolk Water&Sewer		110,000 TO M	
***** 32.058-3-23 *****						
32.058-3-23	1 Hepburn St					8-136-12
Town Of Norfolk	611 Library		Town Owned 13500	0	250,000	250,000
PO Box 481	Norwood-Norfolk 406201	10,000	COUNTY TAXABLE VALUE		0	
Norfolk, NY 13667	Library	250,000	TOWN TAXABLE VALUE		0	
	FRNT 143.00 DPTH		SCHOOL TAXABLE VALUE		0	
	ACRES 0.52		FD028 Norfolk Fire Dist		0 TO M	
	EAST-0329218 NRTH-1750151		250,000 EX			
	FULL MARKET VALUE	304,878	LT022 Norfolk Light		0 TO M	
			250,000 EX			
			WS001 Norfolk Water&Sewer		0 TO M	
			250,000 EX			

STATE OF NEW YORK  
COUNTY - St Lawrence  
TOWN - Norfolk  
SWIS - 406289

2 0 1 6 T E N T A T I V E A S S E S S M E N T R O L L

WHOLLY EXEMPT SECTION OF THE ROLL - 8

PAGE 843  
VALUATION DATE-JUL 01, 2015  
TAXABLE STATUS DATE-MAR 01, 2016

TAX MAP NUMBER SEQUENCE  
UNIFORM PERCENT OF VALUE IS 082.00  
UNIFORM PERCENT OF VALUE IS 082.00

TAX MAP PARCEL NUMBER	PROPERTY LOCATION & CLASS	ASSESSMENT	EXEMPTION CODE	COUNTY	TOWN	SCHOOL
CURRENT OWNERS NAME	SCHOOL DISTRICT	LAND	TAX DESCRIPTION	TAXABLE VALUE		
CURRENT OWNERS ADDRESS	PARCEL SIZE/GRID COORD	TOTAL	SPECIAL DISTRICTS	ACCOUNT NO.		
***** 32.058-4-12 *****						
	W Main St					1- 87-13
32.058-4-12	330 Vacant comm		Town Owned 13500	0	3,000	3,000
Town of Norfolk	Norwood-Norfolk 406201	3,000	COUNTY TAXABLE VALUE		0	3,000
PO Box 481	Vacant Lot	3,000	TOWN TAXABLE VALUE		0	
Norfolk, NY 13667	FRNT 32.00 DPTH 125.00		SCHOOL TAXABLE VALUE		0	
	EAST-0328874 NRTH-1750366		FD028 Norfolk Fire Dist		0 TO M	
	DEED BOOK 2003 PG-21621		3,000 EX			
	FULL MARKET VALUE	3,659	LT022 Norfolk Light		0 TO M	
			3,000 EX			
			WS001 Norfolk Water&Sewer		0 TO M	
			3,000 EX			
***** 32.058-4-13 *****						
	41 W Main St					1- 87-14
32.058-4-13	330 Vacant comm		Town Owned 13500	0	3,000	3,000
Town of Norfolk	Norwood-Norfolk 406201	3,000	COUNTY TAXABLE VALUE		0	3,000
PO Box 481	FRNT 32.00 DPTH 125.00	3,000	TOWN TAXABLE VALUE		0	
Norfolk, NY 13667	EAST-0328894 NRTH-1750322		SCHOOL TAXABLE VALUE		0	
	DEED BOOK 2003 PG-21620		FD028 Norfolk Fire Dist		0 TO M	
	FULL MARKET VALUE	3,659	3,000 EX			
			LT022 Norfolk Light		0 TO M	
			3,000 EX			
			WS001 Norfolk Water&Sewer		0 TO M	
			3,000 EX			
***** 32.058-4-14 *****						
	39 W Main St					1-118-15
32.058-4-14	330 Vacant comm		Town Owned 13500	0	5,000	5,000
Town of Norfolk	Norwood-Norfolk 406201	5,000	COUNTY TAXABLE VALUE		0	5,000
PO Box 481	39x231x67x106x32x125	5,000	TOWN TAXABLE VALUE		0	
Norfolk, NY 13667	FRNT 39.00 DPTH 125.00		SCHOOL TAXABLE VALUE		0	
	EAST-0328932 NRTH-1750348		FD028 Norfolk Fire Dist		0 TO M	
	DEED BOOK 986 PG-00266		5,000 EX			
	FULL MARKET VALUE	6,098	LT022 Norfolk Light		0 TO M	
			5,000 EX			
			WS001 Norfolk Water&Sewer		0 TO M	
			5,000 EX			
*****						

STATE OF NEW YORK  
 COUNTY - St Lawrence  
 TOWN - Norfolk  
 SWIS - 406289

2 0 1 6 T E N T A T I V E A S S E S S M E N T R O L L

WHOLLY EXEMPT SECTION OF THE ROLL - 8

VALUATION DATE-JUL 01, 2015  
 TAXABLE STATUS DATE-MAR 01, 2016

TAX MAP NUMBER SEQUENCE  
 UNIFORM PERCENT OF VALUE IS 082.00  
 UNIFORM PERCENT OF VALUE IS 082.00

TAX MAP PARCEL NUMBER	PROPERTY LOCATION & CLASS	ASSESSMENT	EXEMPTION CODE	COUNTY	TOWN	SCHOOL
CURRENT OWNERS NAME	SCHOOL DISTRICT	LAND	TAX DESCRIPTION	TAXABLE VALUE		ACCOUNT NO.
CURRENT OWNERS ADDRESS	PARCEL SIZE/GRID COORD	TOTAL	SPECIAL DISTRICTS			
***** 32.058-4-16 *****						
	35 W Main St					1- 93- 8
32.058-4-16	642 Health bldg		Hospital 25210	0	119,100	119,100 119,100
Canton Potsdam Hospital	Norwood-Norfolk 406201	3,700	COUNTY TAXABLE VALUE		0	
50 LeRoy St	FRNT 74.00 DPTH 105.00	119,100	TOWN TAXABLE VALUE		0	
Potsdam, NY 13676-1786	EAST-0329063 NRTH-1750307		SCHOOL TAXABLE VALUE		0	
	DEED BOOK 2009 PG-6078		FD028 Norfolk Fire Dist		0 TO M	
	FULL MARKET VALUE	145,244	119,100 EX			
			LT022 Norfolk Light		0 TO M	
			119,100 EX			
			WS001 Norfolk Water&Sewer		0 TO M	
			119,100 EX			
***** 32.058-4-34.1 *****						
	Off Bank St					
32.058-4-34.1	963 Municpl park		Town Owned 13500	0	500	500 500
Town of Norfolk	Norwood-Norfolk 406201	500	COUNTY TAXABLE VALUE		0	
PO Box 481	Landlocked	500	TOWN TAXABLE VALUE		0	
Norfolk, NY 13667	ACRES 0.09		SCHOOL TAXABLE VALUE		0	
	EAST-0328815 NRTH-1750214		FD028 Norfolk Fire Dist		0 TO M	
	DEED BOOK 2007 PG-1480		500 EX			
	FULL MARKET VALUE	610	LT022 Norfolk Light		0 TO M	
			500 EX			
			WS001 Norfolk Water&Sewer		0 TO M	
			500 EX			
***** 32.058-4-34.2 *****						
	Off Main St (Front St)					
32.058-4-34.2	963 Municpl park		Town Owned 13500	0	3,000	3,000 3,000
Town of Norfolk	Norwood-Norfolk 406201	3,000	COUNTY TAXABLE VALUE		0	
PO Box 481	Vacant Landlocked	3,000	TOWN TAXABLE VALUE		0	
Norfolk, NY 13667	67x106		SCHOOL TAXABLE VALUE		0	
	ACRES 0.16		FD028 Norfolk Fire Dist		0 TO M	
	EAST-0328879 NRTH-1750208		3,000 EX			
	DEED BOOK 2007 PG-1647		LT022 Norfolk Light		0 TO M	
	FULL MARKET VALUE	3,659	3,000 EX			
			WS001 Norfolk Water&Sewer		0 TO M	
			3,000 EX			

STATE OF NEW YORK  
 COUNTY - St Lawrence  
 TOWN - Norfolk  
 SWIS - 406289

2 0 1 6 T E N T A T I V E A S S E S S M E N T R O L L  
 WHOLLY EXEMPT SECTION OF THE ROLL - 8  
 TAX MAP NUMBER SEQUENCE  
 UNIFORM PERCENT OF VALUE IS 082.00  
 UNIFORM PERCENT OF VALUE IS 082.00

PAGE 845  
 VALUATION DATE-JUL 01, 2015  
 TAXABLE STATUS DATE-MAR 01, 2016

TAX MAP PARCEL NUMBER	PROPERTY LOCATION & CLASS	ASSESSMENT	EXEMPTION CODE-----	COUNTY-----	TOWN-----	SCHOOL
CURRENT OWNERS NAME	SCHOOL DISTRICT	LAND	TAX DESCRIPTION	TAXABLE VALUE		
CURRENT OWNERS ADDRESS	PARCEL SIZE/GRID COORD	TOTAL	SPECIAL DISTRICTS	ACCOUNT NO.		
***** 32.058-6-29.12 *****						
32.058-6-29.12	42 1/2 W Main St		Town Owned 13500	0	60,300	60,300
Town of Norfolk	681 Culture bldg	4,000	COUNTY TAXABLE VALUE		0	60,300
PO Box 481	Norwood-Norfolk 406201	60,300	TOWN TAXABLE VALUE		0	
Norfolk, NY 13667	FRNT 37.00 DPTH 86.00		SCHOOL TAXABLE VALUE		0	
	ACRES 0.07		FD028 Norfolk Fire Dist		0 TO M	
	EAST-0328990 NRTH-1750487		60,300 EX		0 TO M	
	DEED BOOK 1098 PG-626	73,537	LT022 Norfolk Light		60,300 EX	
	FULL MARKET VALUE		WS001 Norfolk Water&Sewer		0 TO M	
			60,300 EX			
*****						



STATE OF NEW YORK  
 COUNTY - St Lawrence  
 TOWN - Norfolk  
 SWIS - 406289

2 0 1 6 T E N T A T I V E A S S E S S M E N T R O L L  
 WHOLLY EXEMPT SECTION OF THE ROLL - 8  
 M A P S E C T I O N - 032  
 S U B - S E C T I O N - 058  
 UNIFORM PERCENT OF VALUE IS 082.00

PAGE 846  
 VALUATION DATE-JUL 01, 2015  
 TAXABLE STATUS DATE-MAR 01, 2016  
 RPS150/V04/L015  
 CURRENT DATE 4/26/2016

\*\*\* S P E C I A L D I S T R I C T S U M M A R Y \*\*\*

CODE	DISTRICT NAME	TOTAL PARCELS	EXTENSION TYPE	EXTENSION VALUE	AD VALOREM VALUE	EXEMPT AMOUNT	TAXABLE VALUE
FD028	Norfolk Fire D	14	TOTAL M		3251,700	3141,700	110,000
LT022	Norfolk Light	14	TOTAL M		3251,700	3141,700	110,000
WS001	Norfolk Water&	14	TOTAL M		3251,700	3141,700	110,000

\*\*\* S C H O O L D I S T R I C T S U M M A R Y \*\*\*

CODE	DISTRICT NAME	TOTAL PARCELS	ASSESSED LAND	ASSESSED TOTAL	EXEMPT AMOUNT	TOTAL TAXABLE	STAR AMOUNT	STAR TAXABLE
406201	Norwood-Norfolk	14	297,700	3251,700	3251,700			
	S U B - T O T A L	14	297,700	3251,700	3251,700			
	T O T A L	14	297,700	3251,700	3251,700			

\*\*\* S Y S T E M C O D E S S U M M A R Y \*\*\*

NO SYSTEM EXEMPTIONS AT THIS LEVEL

\*\*\* E X E M P T I O N S U M M A R Y \*\*\*

CODE	DESCRIPTION	TOTAL PARCELS	COUNTY	TOWN	SCHOOL
13500	Town Owned	9	2908,300	2908,300	2908,300
21600	Parsonage	1	110,000	110,000	110,000
25210	Hospital	1	119,100	119,100	119,100
25300	Other Non	1	70,800	70,800	70,800
26400	Vol Fire D	1	37,000	37,000	37,000
27350	NALL CEM	1	6,500	6,500	6,500
	T O T A L	14	3251,700	3251,700	3251,700

STATE OF NEW YORK  
COUNTY - St Lawrence  
TOWN - Norfolk  
SWIS - 406289

2 0 1 6 T E N T A T I V E A S S E S S M E N T R O L L  
WHOLLY EXEMPT SECTION OF THE ROLL - 8  
M A P S E C T I O N - 032  
S U B - S E C T I O N - 058  
UNIFORM PERCENT OF VALUE IS 082.00

PAGE 847  
VALUATION DATE-JUL 01, 2015  
TAXABLE STATUS DATE-MAR 01, 2016  
RPS150/V04/L015  
CURRENT DATE 4/26/2016

\*\*\* G R A N D T O T A L S \*\*\*

ROLL SEC	DESCRIPTION	TOTAL PARCELS	ASSESSED LAND	ASSESSED TOTAL	TAXABLE COUNTY	TAXABLE TOWN	TAXABLE SCHOOL	STAR TAXABLE
8	WHOLLY EXEMPT	14	297,700	3251,700				

STATE OF NEW YORK  
COUNTY - St Lawrence  
TOWN - Norfolk  
SWIS - 406289

2 0 1 6 T E N T A T I V E A S S E S S M E N T R O L L

WHOLLY EXEMPT SECTION OF THE ROLL - 8

PAGE 848  
VALUATION DATE-JUL 01, 2015  
TAXABLE STATUS DATE-MAR 01, 2016

TAX MAP NUMBER SEQUENCE  
UNIFORM PERCENT OF VALUE IS 082.00  
UNIFORM PERCENT OF VALUE IS 082.00

TAX MAP PARCEL NUMBER	PROPERTY LOCATION & CLASS	ASSESSMENT	EXEMPTION CODE	COUNTY	TOWN	SCHOOL
CURRENT OWNERS NAME	SCHOOL DISTRICT	LAND	TAX DESCRIPTION	TAXABLE VALUE		
CURRENT OWNERS ADDRESS	PARCEL SIZE/GRID COORD	TOTAL	SPECIAL DISTRICTS			ACCOUNT NO.
***** 32.059-2-41 *****						
32.059-2-41	Elm Cir 311 Res vac land		Town Owned 13500	0	3,500	3,500
Town of Norfolk	Norwood-Norfolk 406201	3,500	COUNTY TAXABLE VALUE		0	3,500
Attn: Town Clerk's Office	Vacant Land	3,500	TOWN TAXABLE VALUE		0	
PO Box 481	350x200x400		SCHOOL TAXABLE VALUE		0	
Norfolk, NY 13667	ACRES 1.10		FD028 Norfolk Fire Dist		0 TO M	
	EAST-0331272 NRTH-1751523		3,500 EX			
	FULL MARKET VALUE	4,268	LT022 Norfolk Light		0 TO M	
			3,500 EX			
			WS001 Norfolk Water&Sewer		0 TO M	
			3,500 EX			
***** 32.059-3-2 *****						
32.059-3-2	30 N Main St 620 Religious		Religious 25110	0	70,000	70,000
Community Christian Church	Norwood-Norfolk 406201	70,000	COUNTY TAXABLE VALUE		0	70,000
30 N Main St	1.5 Ar	70,000	TOWN TAXABLE VALUE		0	
Norfolk, NY 13667	FRNT 217.00 DPTH		SCHOOL TAXABLE VALUE		0	
	ACRES 2.30		FD028 Norfolk Fire Dist		0 TO M	
	EAST-0331927 NRTH-1751510		70,000 EX			
	DEED BOOK 2009 PG-17236		LT022 Norfolk Light		0 TO M	
	FULL MARKET VALUE	85,366	70,000 EX			
			WD004 Raymondville Water		0 TO M	
			70,000 EX			
			WD010 Norfolk Sewer Ext		0 TO M	
			70,000 EX			
***** 32.059-6-9.111 *****						
32.059-6-9.111	3 E High St 411 Apartment		Mun Housin 18080	0	835,000	835,000
Norfolk Housing Authority	Norwood-Norfolk 406201	12,000	COUNTY TAXABLE VALUE		0	835,000
3 E High St	Rd/town Lot Rr/wing	835,000	TOWN TAXABLE VALUE		0	
Norfolk, NY 13667-4280	Senior Citizens Housing		SCHOOL TAXABLE VALUE		0	
	FRNT 270.00 DPTH		FD028 Norfolk Fire Dist		835,000 TO M	
	ACRES 2.00		LT022 Norfolk Light		835,000 TO M	
	EAST-0330711 NRTH-1750230		WS001 Norfolk Water&Sewer		835,000 TO M	
	DEED BOOK 965 PG-00727					
	FULL MARKET VALUE	1018,293				
***** 32.059-6-9.112 *****						
32.059-6-9.112	1 E High St 411 Apartment		Housing De 28110	0	892,500	892,500
Norfolk Housing Dev Fund	Norwood-Norfolk 406201	11,000	COUNTY TAXABLE VALUE		0	892,500
3 High St	Senior Citizens Housing	892,500	TOWN TAXABLE VALUE		0	
Norfolk, NY 13667	FRNT 250.00 DPTH		SCHOOL TAXABLE VALUE		0	
	ACRES 1.30		FD028 Norfolk Fire Dist		0 TO M	
	EAST-0330952 NRTH-1750104		892,500 EX			
	DEED BOOK 1048 PG-568		LT022 Norfolk Light		0 TO M	
	FULL MARKET VALUE	1088,415	892,500 EX			

STATE OF NEW YORK  
 COUNTY - St Lawrence  
 TOWN - Norfolk  
 SWIS - 406289

2 0 1 6 T E N T A T I V E A S S E S S M E N T R O L L  
 WHOLLY EXEMPT SECTION OF THE ROLL - 8  
 TAX MAP NUMBER SEQUENCE  
 UNIFORM PERCENT OF VALUE IS 082.00  
 UNIFORM PERCENT OF VALUE IS 082.00

PAGE 849  
 VALUATION DATE-JUL 01, 2015  
 TAXABLE STATUS DATE-MAR 01, 2016

TAX MAP PARCEL NUMBER	PROPERTY LOCATION & CLASS	ASSESSMENT	EXEMPTION CODE-----	COUNTY-----	TOWN-----	SCHOOL
CURRENT OWNERS NAME	SCHOOL DISTRICT	LAND	TAX DESCRIPTION	TAXABLE VALUE		
CURRENT OWNERS ADDRESS	PARCEL SIZE/GRID COORD	TOTAL	SPECIAL DISTRICTS	ACCOUNT NO.		
***** 32.059-6-11.1 *****						
	1A E High St					8- 23-14
32.059-6-11.1	534 Social org.		VETORG CTS 26100	0	147,900	147,900
American Legion Post 925	Norwood-Norfolk 406201	11,000	COUNTY TAXABLE VALUE		0	147,900
Attn: John Adams Jr	Also 1045/1	147,900	TOWN TAXABLE VALUE		0	
PO Box 99	305x118x320x182		SCHOOL TAXABLE VALUE		0	
Norfolk, NY 13667	FRNT 305.00 DPTH 135.00		FD028 Norfolk Fire Dist		0 TO M	
	ACRES 1.04		147,900 EX			
	EAST-0331212 NRTH-1750050		LT022 Norfolk Light		0 TO M	
	DEED BOOK 00979 PG-00743		147,900 EX			
	FULL MARKET VALUE	180,366	WS001 Norfolk Water&Sewer		0 TO M	
			147,900 EX			
*****						

STATE OF NEW YORK  
 COUNTY - St Lawrence  
 TOWN - Norfolk  
 SWIS - 406289

2 0 1 6 T E N T A T I V E A S S E S S M E N T R O L L  
 WHOLLY EXEMPT SECTION OF THE ROLL - 8  
 M A P S E C T I O N - 032  
 S U B - S E C T I O N - 059  
 UNIFORM PERCENT OF VALUE IS 082.00

PAGE 850  
 VALUATION DATE-JUL 01, 2015  
 TAXABLE STATUS DATE-MAR 01, 2016  
 RPS150/V04/L015  
 CURRENT DATE 4/26/2016

\*\*\* S P E C I A L D I S T R I C T S U M M A R Y \*\*\*

CODE	DISTRICT NAME	TOTAL PARCELS	EXTENSION TYPE	EXTENSION VALUE	AD VALOREM VALUE	EXEMPT AMOUNT	TAXABLE VALUE
FD028	Norfolk Fire D	5	TOTAL M		1948,900	1113,900	835,000
LT022	Norfolk Light	5	TOTAL M		1948,900	1113,900	835,000
WD004	Raymondville W	1	TOTAL M		70,000	70,000	
WD010	Norfolk Sewer	1	TOTAL M		70,000	70,000	
WS001	Norfolk Water&	3	TOTAL M		986,400	151,400	835,000

\*\*\* S C H O O L D I S T R I C T S U M M A R Y \*\*\*

CODE	DISTRICT NAME	TOTAL PARCELS	ASSESSED LAND	ASSESSED TOTAL	EXEMPT AMOUNT	TOTAL TAXABLE	STAR AMOUNT	STAR TAXABLE
406201	Norwood-Norfolk	5	107,500	1948,900	1948,900			
	S U B - T O T A L	5	107,500	1948,900	1948,900			
	T O T A L	5	107,500	1948,900	1948,900			

\*\*\* S Y S T E M C O D E S S U M M A R Y \*\*\*

NO SYSTEM EXEMPTIONS AT THIS LEVEL

\*\*\* E X E M P T I O N S U M M A R Y \*\*\*

CODE	DESCRIPTION	TOTAL PARCELS	COUNTY	TOWN	SCHOOL
13500	Town Owned	1	3,500	3,500	3,500
18080	Mun Housin	1	835,000	835,000	835,000
25110	Religious	1	70,000	70,000	70,000
26100	VETORG CTS	1	147,900	147,900	147,900
28110	Housing De	1	892,500	892,500	892,500
	T O T A L	5	1948,900	1948,900	1948,900

STATE OF NEW YORK  
COUNTY - St Lawrence  
TOWN - Norfolk  
SWIS - 406289

2 0 1 6 T E N T A T I V E A S S E S S M E N T R O L L  
WHOLLY EXEMPT SECTION OF THE ROLL - 8  
M A P S E C T I O N - 032  
S U B - S E C T I O N - 059  
UNIFORM PERCENT OF VALUE IS 082.00

PAGE 851  
VALUATION DATE-JUL 01, 2015  
TAXABLE STATUS DATE-MAR 01, 2016  
RPS150/V04/L015  
CURRENT DATE 4/26/2016

\*\*\* G R A N D T O T A L S \*\*\*

ROLL SEC	DESCRIPTION	TOTAL PARCELS	ASSESSED LAND	ASSESSED TOTAL	TAXABLE COUNTY	TAXABLE TOWN	TAXABLE SCHOOL	STAR TAXABLE
8	WHOLLY EXEMPT	5	107,500	1948,900				

STATE OF NEW YORK  
COUNTY - St Lawrence  
TOWN - Norfolk  
SWIS - 406289

2 0 1 6 T E N T A T I V E A S S E S S M E N T R O L L

WHOLLY EXEMPT SECTION OF THE ROLL - 8

PAGE 852  
VALUATION DATE-JUL 01, 2015  
TAXABLE STATUS DATE-MAR 01, 2016

TAX MAP NUMBER SEQUENCE  
UNIFORM PERCENT OF VALUE IS 082.00  
UNIFORM PERCENT OF VALUE IS 082.00

TAX MAP PARCEL NUMBER	PROPERTY LOCATION & CLASS	ASSESSMENT	EXEMPTION CODE	COUNTY	TOWN	SCHOOL
CURRENT OWNERS NAME	SCHOOL DISTRICT	LAND	TAX DESCRIPTION	TAXABLE VALUE		
CURRENT OWNERS ADDRESS	PARCEL SIZE/GRID COORD	TOTAL	SPECIAL DISTRICTS	ACCOUNT NO.		
***** 32.066-1-20.2 *****						
32.066-1-20.2	Sober St 311 Res vac land		Town Owned 13500	0	500	500
Town of Norfolk	Norwood-Norfolk 406201	500	COUNTY TAXABLE VALUE		0	500
Town Clerk	FRNT 13.00 DPTH 238.00	500	TOWN TAXABLE VALUE		0	
PO Box 481	EAST-0327627 NRTH-1748782		SCHOOL TAXABLE VALUE		0	
Norfolk, NY 13667	DEED BOOK 2010 PG-16937		FD028 Norfolk Fire Dist		0 TO M	
	FULL MARKET VALUE	610	500 EX			
***** 32.066-2-17 *****						
32.066-2-17	Clinton 662 Police/fire		Town Owned 13500	0	15,500	15,500
Norfolk Vol Fire Dept Inc	Norwood-Norfolk 406201	8,500	COUNTY TAXABLE VALUE		0	15,500
1 Furnace St	Fire Dept Storage Lot	15,500	TOWN TAXABLE VALUE		0	
Norfolk, NY 13667	113x114x117x117		SCHOOL TAXABLE VALUE		0	
	FRNT 113.00 DPTH 116.00		FD028 Norfolk Fire Dist		0 TO M	
	EAST-0328573 NRTH-1749637		15,500 EX			
	DEED BOOK 1069 PG-652		LT022 Norfolk Light		0 TO M	
	FULL MARKET VALUE	18,902	15,500 EX			
			WS001 Norfolk Water&Sewer		0 TO M	
			15,500 EX			
***** 32.066-2-19 *****						
32.066-2-19	Clinton 312 Vac w/imprv		Town Owned 13500	0	16,400	16,400
Norfolk Volunteer Fire Dept	Norwood-Norfolk 406201	4,800	COUNTY TAXABLE VALUE		0	16,400
1 Furnace St	Fire Dept Pole Barn	16,400	TOWN TAXABLE VALUE		0	
Norfolk, NY 13667	Lot 10P Blk 9		SCHOOL TAXABLE VALUE		0	
	103x113x103x114		FD028 Norfolk Fire Dist		0 TO M	
	FRNT 103.00 DPTH		16,400 EX			
	ACRES 0.27		LT022 Norfolk Light		0 TO M	
	EAST-0328459 NRTH-1749663		16,400 EX			
	DEED BOOK 1069 PG-657		WS001 Norfolk Water&Sewer		0 TO M	
	FULL MARKET VALUE	20,000	16,400 EX			
***** 32.066-3-2 *****						
32.066-3-2	Clinton 311 Res vac land		Town Owned 13500	0	2,100	2,100
Town of Norfolk	Norwood-Norfolk 406201	2,100	COUNTY TAXABLE VALUE		0	2,100
PO Box 481	Vacant Lot Next To Arena	2,100	TOWN TAXABLE VALUE		0	
Norfolk, NY 13667	51x198x52x198		SCHOOL TAXABLE VALUE		0	
	FRNT 83.00 DPTH 198.00		FD028 Norfolk Fire Dist		0 TO M	
	EAST-0328209 NRTH-1749486		2,100 EX			
	DEED BOOK 00906 PG-00074		LT022 Norfolk Light		0 TO M	
	FULL MARKET VALUE	2,561	2,100 EX			
			WS001 Norfolk Water&Sewer		0 TO M	
			2,100 EX			

\*\*\*\*\*

STATE OF NEW YORK  
COUNTY - St Lawrence  
TOWN - Norfolk  
SWIS - 406289

2 0 1 6 T E N T A T I V E A S S E S S M E N T R O L L

WHOLLY EXEMPT SECTION OF THE ROLL - 8

PAGE 853  
VALUATION DATE-JUL 01, 2015  
TAXABLE STATUS DATE-MAR 01, 2016

TAX MAP NUMBER SEQUENCE  
UNIFORM PERCENT OF VALUE IS 082.00  
UNIFORM PERCENT OF VALUE IS 082.00

TAX MAP PARCEL NUMBER	PROPERTY LOCATION & CLASS	ASSESSMENT	EXEMPTION CODE	COUNTY	TOWN	SCHOOL
CURRENT OWNERS NAME	SCHOOL DISTRICT	LAND	TAX DESCRIPTION	TAXABLE VALUE		
CURRENT OWNERS ADDRESS	PARCEL SIZE/GRID COORD	TOTAL	SPECIAL DISTRICTS	ACCOUNT NO.		
***** 32.066-3-3 *****						
5,7 Clinton St						8-137- 3
32.066-3-3	521 Stadium		Town Owned 13500	0	550,200	550,200 550,200
Town Of Norfolk	Norwood-Norfolk 406201	13,300	COUNTY TAXABLE VALUE			0
Attn: Town Clerk's Office	Also 888/562	550,200	TOWN TAXABLE VALUE			0
PO Box 481	Arena # 7		SCHOOL TAXABLE VALUE			0
Norfolk, NY 13667	ACRES 1.10		FD028 Norfolk Fire Dist			0 TO M
	EAST-0328319 NRTH-1749383		550,200 EX			
	DEED BOOK 906 PG-00742		LT022 Norfolk Light			0 TO M
	FULL MARKET VALUE	670,976	550,200 EX			
			WS001 Norfolk Water&Sewer			0 TO M
			550,200 EX			
***** 32.066-3-4 *****						
Clinton						8-138- 6
32.066-3-4	592 Athletic fld		Town Owned 13500	0	13,600	13,600 13,600
Town Of Norfolk	Norwood-Norfolk 406201	13,600	COUNTY TAXABLE VALUE			0
Attn: Town Clerk's Office	1,2,3 & Blk 17E	13,600	TOWN TAXABLE VALUE			0
PO Box 481	Ball Park		SCHOOL TAXABLE VALUE			0
Norfolk, NY 13667	ACRES 3.10		FD028 Norfolk Fire Dist			0 TO M
	EAST-0328559 NRTH-1749343		13,600 EX			
	DEED BOOK 956 PG-00455		LT022 Norfolk Light			0 TO M
	FULL MARKET VALUE	16,585	13,600 EX			
			WS001 Norfolk Water&Sewer			0 TO M
			13,600 EX			
***** 32.066-4-1 *****						
3 Morris St						8-138-15
32.066-4-1	210 1 Family Res		Parsonage 21600	0	70,800	70,800 70,800
Roman Catholic Church	Norwood-Norfolk 406201	5,600	COUNTY TAXABLE VALUE			0
PO Box 637	Parsonage	70,800	TOWN TAXABLE VALUE			0
Norfolk, NY 13667	FRNT 99.00 DPTH 165.00		SCHOOL TAXABLE VALUE			0
	EAST-0329301 NRTH-1749750		FD028 Norfolk Fire Dist			70,800 TO M
	FULL MARKET VALUE	86,341	LT022 Norfolk Light			70,800 TO M
			WS001 Norfolk Water&Sewer			70,800 TO M
***** 32.066-4-2 *****						
1 Morris St						8-138- 7
32.066-4-2	620 Religious		Religious 25110	0	2959,200	2959,200 2959,200
Roman Catholic Church	Norwood-Norfolk 406201	13,600	COUNTY TAXABLE VALUE			0
PO Box 637	Roman Catholic Church &	2959,200	TOWN TAXABLE VALUE			0
Norfolk, NY 13667	Parish Center		SCHOOL TAXABLE VALUE			0
	ACRES 3.10		FD028 Norfolk Fire Dist			0 TO M
	EAST-0329247 NRTH-1749603		2959,200 EX			
	FULL MARKET VALUE	3608,780	LT022 Norfolk Light			0 TO M
			2959,200 EX			
			WS001 Norfolk Water&Sewer			0 TO M
			2959,200 EX			



STATE OF NEW YORK  
COUNTY - St Lawrence  
TOWN - Norfolk  
SWIS - 406289

2 0 1 6 T E N T A T I V E A S S E S S M E N T R O L L

WHOLLY EXEMPT SECTION OF THE ROLL - 8

PAGE 854  
VALUATION DATE-JUL 01, 2015  
TAXABLE STATUS DATE-MAR 01, 2016

TAX MAP NUMBER SEQUENCE  
UNIFORM PERCENT OF VALUE IS 082.00  
UNIFORM PERCENT OF VALUE IS 082.00

TAX MAP PARCEL NUMBER	PROPERTY LOCATION & CLASS	ASSESSMENT	EXEMPTION CODE	COUNTY	TOWN	SCHOOL
CURRENT OWNERS NAME	SCHOOL DISTRICT	LAND	TAX DESCRIPTION	TAXABLE VALUE		
CURRENT OWNERS ADDRESS	PARCEL SIZE/GRID COORD	TOTAL	SPECIAL DISTRICTS			ACCOUNT NO.
***** 32.066-4-3 *****						
11 Hepburn St						1- 25-12
32.066-4-3	210 1 Family Res		Parsonage 21600	0	43,600	43,600
Church of Visitation-Norfolk	Norwood-Norfolk 406201	5,600	COUNTY TAXABLE VALUE		0	43,600
PO Box 637	Residence	43,600	TOWN TAXABLE VALUE		0	
Norfolk, NY 13667	FRNT 99.00 DPTH 165.00		SCHOOL TAXABLE VALUE		0	
	ACRES 0.37		FD028 Norfolk Fire Dist		43,600	TO M
	EAST-0329047 NRTH-1749537		LT022 Norfolk Light		43,600	TO M
	DEED BOOK 932 PG-00939		WS001 Norfolk Water&Sewer		43,600	TO M
	FULL MARKET VALUE	53,171				
***** 32.066-5-16 *****						
21 Crabb St						8-137-14
32.066-5-16	822 Water supply		Town Owned 13500	0	8,400	8,400
Town Of Norfolk	Norwood-Norfolk 406201	7,400	COUNTY TAXABLE VALUE		0	8,400
Attn: Town Clerk's Office	w/ pole barn	8,400	TOWN TAXABLE VALUE		0	
PO Box 481	Stand Pipe w/ comm. tower		SCHOOL TAXABLE VALUE		0	
Norfolk, NY 13667	ACRES 3.70		FD028 Norfolk Fire Dist		0	TO M
	EAST-0329508 NRTH-1748570		8,400 EX			
	DEED BOOK 304 PG-00447		LT022 Norfolk Light		0	TO M
	FULL MARKET VALUE	10,244	8,400 EX			
			WS001 Norfolk Water&Sewer		0	TO M
			8,400 EX			
***** 32.066-5-16-.1 *****						
Crabb						8-137-13
32.066-5-16-.1	822 Water supply		Town Owned 13500	0	278,000	278,000
Town Of Norfolk	Norwood-Norfolk 406201	25,000	COUNTY TAXABLE VALUE		0	278,000
Attn: Town Clerk's Office	Pump house	278,000	TOWN TAXABLE VALUE		0	
PO Box 481	FULL MARKET VALUE	339,024	SCHOOL TAXABLE VALUE		0	
Norfolk, NY 13667			FD028 Norfolk Fire Dist		0	TO M
			278,000 EX			
			LT022 Norfolk Light		0	TO M
			278,000 EX			
			WS001 Norfolk Water&Sewer		0	TO M
			278,000 EX			
***** 32.066-5-27 *****						
7 Sedwick St						
32.066-5-27	642 Health bldg		Town Owned 13500	0	300,000	300,000
Norfolk Volunteer Rescue Squad	Norwood-Norfolk 406201	6,300	COUNTY TAXABLE VALUE		0	300,000
PO Box 631	750x132x294x138	300,000	TOWN TAXABLE VALUE		0	
Norfolk, NY 13667	FRNT 350.00 DPTH 135.00		SCHOOL TAXABLE VALUE		0	
	ACRES 1.00		FD028 Norfolk Fire Dist		0	TO M
	EAST-0329775 NRTH-1749577		300,000 EX			
	DEED BOOK 2000 PG-17495		LT022 Norfolk Light		0	TO M
	FULL MARKET VALUE	365,854	300,000 EX			
			WS001 Norfolk Water&Sewer		0	TO M
			300,000 EX			

STATE OF NEW YORK  
 COUNTY - St Lawrence  
 TOWN - Norfolk  
 SWIS - 406289

2 0 1 6 T E N T A T I V E A S S E S S M E N T R O L L

WHOLLY EXEMPT SECTION OF THE ROLL - 8

PAGE 855  
 VALUATION DATE-JUL 01, 2015  
 TAXABLE STATUS DATE-MAR 01, 2016

TAX MAP NUMBER SEQUENCE  
 UNIFORM PERCENT OF VALUE IS 082.00  
 UNIFORM PERCENT OF VALUE IS 082.00

TAX MAP PARCEL NUMBER	PROPERTY LOCATION & CLASS	ASSESSMENT	EXEMPTION CODE	COUNTY	TOWN	SCHOOL
CURRENT OWNERS NAME	SCHOOL DISTRICT	LAND	TAX DESCRIPTION	TAXABLE VALUE		
CURRENT OWNERS ADDRESS	PARCEL SIZE/GRID COORD	TOTAL	SPECIAL DISTRICTS	ACCOUNT NO.		
***** 32.066-5-28 *****						
32.066-5-28	Wheeler Dr 311 Res vac land		Town Owned 13500	0	800	800
Norfolk Volunteer Rescue Squad	Norwood-Norfolk 406201	800	COUNTY TAXABLE VALUE		0	800
PO Box 631	Vacant land- Town owned	800	TOWN TAXABLE VALUE		0	
Norfolk, NY 13667	FRNT 66.00 DPTH 65.00 ACRES 0.10		SCHOOL TAXABLE VALUE		0	
	EAST-0330029 NRTH-1749497		FD028 Norfolk Fire Dist		0 TO M	
	DEED BOOK 2000 PG-14376		800 EX			
	FULL MARKET VALUE	976	LT022 Norfolk Light		0 TO M	
			800 EX			
			WS001 Norfolk Water&Sewer		0 TO M	
			800 EX			
***** 32.066-5-29.1 *****						
32.066-5-29.1	9 & 11 W Main St 620 Religious		Religious 25110	0	255,200	255,200
Methodist Church	Norwood-Norfolk 406201	9,300	COUNTY TAXABLE VALUE		0	255,200
PO Box 452	75x217x150x75x70x150	255,200	TOWN TAXABLE VALUE		0	
Norfolk, NY 13667	FRNT 148.00 DPTH 220.00		SCHOOL TAXABLE VALUE		0	
	EAST-0330024 NRTH-1749723		FD028 Norfolk Fire Dist		0 TO M	
	DEED BOOK 377 PG-54		255,200 EX			
	FULL MARKET VALUE	311,220	LT022 Norfolk Light		0 TO M	
			255,200 EX			
			WS001 Norfolk Water&Sewer		0 TO M	
			255,200 EX			
***** 32.066-5-31 *****						
32.066-5-31	2,2 1/2 Wheeler Dr 220 2 Family Res		Town Owned 13500	0	23,000	23,000
Town of Norfolk	Norwood-Norfolk 406201	4,400	COUNTY TAXABLE VALUE		0	23,000
PO Box 481	FRNT 100.00 DPTH 95.00	23,000	TOWN TAXABLE VALUE		0	
Norfolk, NY 13667	ACRES 0.21		SCHOOL TAXABLE VALUE		0	
	EAST-0330081 NRTH-1749610		FD028 Norfolk Fire Dist		0 TO M	
	DEED BOOK 2008 PG-19915		23,000 EX			
	FULL MARKET VALUE	28,049	LT022 Norfolk Light		0 TO M	
			23,000 EX			
			WS001 Norfolk Water&Sewer		0 TO M	
			23,000 EX			

\*\*\*\*\*

STATE OF NEW YORK  
 COUNTY - St Lawrence  
 TOWN - Norfolk  
 SWIS - 406289

2 0 1 6 T E N T A T I V E A S S E S S M E N T R O L L

WHOLLY EXEMPT SECTION OF THE ROLL - 8

PAGE 856  
 VALUATION DATE-JUL 01, 2015  
 TAXABLE STATUS DATE-MAR 01, 2016

TAX MAP NUMBER SEQUENCE  
 UNIFORM PERCENT OF VALUE IS 082.00  
 UNIFORM PERCENT OF VALUE IS 082.00

TAX MAP PARCEL NUMBER	PROPERTY LOCATION & CLASS	ASSESSMENT	EXEMPTION CODE	COUNTY	TOWN	SCHOOL
CURRENT OWNERS NAME	SCHOOL DISTRICT	LAND	TAX DESCRIPTION	TAXABLE VALUE		
CURRENT OWNERS ADDRESS	PARCEL SIZE/GRID COORD	TOTAL	SPECIAL DISTRICTS	ACCOUNT NO.		
***** 32.066-7-5 *****						
32.066-7-5	5 W Main St		Town Owned 13500	0	276,500	276,500 276,500
Town Of Norfolk	652 Govt bldgs		COUNTY TAXABLE VALUE			0
Attn: Town Clerk's Office	Norwood-Norfolk 406201	11,000	TOWN TAXABLE VALUE			0
PO Box 481	128x220x128x232	276,500	SCHOOL TAXABLE VALUE			0
Norfolk, NY 13667	FRNT 128.00 DPTH 226.00		FD028 Norfolk Fire Dist			0 TO M
	EAST-0330254 NRTH-1749587		276,500 EX			
	DEED BOOK 408 PG-00359		LT022 Norfolk Light			0 TO M
	FULL MARKET VALUE	337,195	276,500 EX			
			WS001 Norfolk Water&Sewer			0 TO M
			276,500 EX			
***** 32.066-7-6 *****						
32.066-7-6	W Main St		Town Owned 13500	0	3,300	3,300 3,300
Town of Norfolk	311 Res vac land		COUNTY TAXABLE VALUE			0
PO Box 481	Norwood-Norfolk 406201	3,300	TOWN TAXABLE VALUE			0
Norfolk, NY 13667	Town Hall	3,300	SCHOOL TAXABLE VALUE			0
	29x160x180x46x255x213		FD028 Norfolk Fire Dist			0 TO M
	FRNT 29.00 DPTH		3,300 EX			
	ACRES 0.44		LT022 Norfolk Light			0 TO M
	EAST-0330297 NRTH-1749488		3,300 EX			
	DEED BOOK 1062 PG-193		WS001 Norfolk Water&Sewer			0 TO M
	FULL MARKET VALUE	4,024	3,300 EX			
***** 32.066-7-7 *****						
32.066-7-7	3 Wheeler Dr		Town Owned 13500	0	4,400	4,400 4,400
Town of Norfolk	311 Res vac land		COUNTY TAXABLE VALUE			0
PO Box 481	Norwood-Norfolk 406201	4,400	TOWN TAXABLE VALUE			0
Norfolk, NY 13667	50x378x50x395	4,400	SCHOOL TAXABLE VALUE			0
	FRNT 50.00 DPTH 387.00		FD028 Norfolk Fire Dist			0 TO M
	ACRES 0.44		4,400 EX			
	EAST-0330286 NRTH-1749409		LT022 Norfolk Light			0 TO M
	DEED BOOK 2002 PG-16552		4,400 EX			
	FULL MARKET VALUE	5,366	WS001 Norfolk Water&Sewer			0 TO M
			4,400 EX			

STATE OF NEW YORK  
 COUNTY - St Lawrence  
 TOWN - Norfolk  
 SWIS - 406289

2 0 1 6 T E N T A T I V E A S S E S S M E N T R O L L  
 WHOLLY EXEMPT SECTION OF THE ROLL - 8  
 M A P S E C T I O N - 032  
 S U B - S E C T I O N - 066  
 UNIFORM PERCENT OF VALUE IS 082.00

PAGE 857  
 VALUATION DATE-JUL 01, 2015  
 TAXABLE STATUS DATE-MAR 01, 2016  
 RPS150/V04/L015  
 CURRENT DATE 4/26/2016

\*\*\* S P E C I A L D I S T R I C T S U M M A R Y \*\*\*

CODE	DISTRICT NAME	TOTAL PARCELS	EXTENSION TYPE	EXTENSION VALUE	AD VALOREM VALUE	EXEMPT AMOUNT	TAXABLE VALUE
FD028	Norfolk Fire D	18	TOTAL M		4821,500	4707,100	114,400
LT022	Norfolk Light	17	TOTAL M		4821,000	4706,600	114,400
WS001	Norfolk Water&	17	TOTAL M		4821,000	4706,600	114,400

\*\*\* S C H O O L D I S T R I C T S U M M A R Y \*\*\*

CODE	DISTRICT NAME	TOTAL PARCELS	ASSESSED LAND	ASSESSED TOTAL	EXEMPT AMOUNT	TOTAL TAXABLE	STAR AMOUNT	STAR TAXABLE
406201	Norwood-Norfolk	18	139,500	4821,500	4821,500			
	S U B - T O T A L	18	139,500	4821,500	4821,500			
	T O T A L	18	139,500	4821,500	4821,500			

\*\*\* S Y S T E M C O D E S S U M M A R Y \*\*\*

NO SYSTEM EXEMPTIONS AT THIS LEVEL

\*\*\* E X E M P T I O N S U M M A R Y \*\*\*

CODE	DESCRIPTION	TOTAL PARCELS	COUNTY	TOWN	SCHOOL
13500	Town Owned	14	1492,700	1492,700	1492,700
21600	Parsonage	2	114,400	114,400	114,400
25110	Religious	2	3214,400	3214,400	3214,400
	T O T A L	18	4821,500	4821,500	4821,500

STATE OF NEW YORK  
COUNTY - St Lawrence  
TOWN - Norfolk  
SWIS - 406289

2 0 1 6 T E N T A T I V E A S S E S S M E N T R O L L  
WHOLLY EXEMPT SECTION OF THE ROLL - 8  
M A P S E C T I O N - 032  
S U B - S E C T I O N - 066  
UNIFORM PERCENT OF VALUE IS 082.00

PAGE 858  
VALUATION DATE-JUL 01, 2015  
TAXABLE STATUS DATE-MAR 01, 2016  
RPS150/V04/L015  
CURRENT DATE 4/26/2016

\*\*\* G R A N D T O T A L S \*\*\*

ROLL SEC	DESCRIPTION	TOTAL PARCELS	ASSESSED LAND	ASSESSED TOTAL	TAXABLE COUNTY	TAXABLE TOWN	TAXABLE SCHOOL	STAR TAXABLE
8	WHOLLY EXEMPT	18	139,500	4821,500				

STATE OF NEW YORK  
 COUNTY - St Lawrence  
 TOWN - Norfolk  
 SWIS - 406289

2 0 1 6 T E N T A T I V E A S S E S S M E N T R O L L  
 WHOLLY EXEMPT SECTION OF THE ROLL - 8

PAGE 859  
 VALUATION DATE-JUL 01, 2015  
 TAXABLE STATUS DATE-MAR 01, 2016

TAX MAP NUMBER SEQUENCE  
 UNIFORM PERCENT OF VALUE IS 082.00  
 UNIFORM PERCENT OF VALUE IS 082.00

TAX MAP PARCEL NUMBER	PROPERTY LOCATION & CLASS	ASSESSMENT	EXEMPTION CODE	COUNTY	TOWN	SCHOOL
CURRENT OWNERS NAME	SCHOOL DISTRICT	LAND	TAX DESCRIPTION	TAXABLE VALUE		
CURRENT OWNERS ADDRESS	PARCEL SIZE/GRID COORD	TOTAL	SPECIAL DISTRICTS	ACCOUNT NO.		
***** 32.067-1-9.2 *****						
32.067-1-9.2	W Main St		Town Owned 13500	0	45,200	45,200
Town of Norfolk	449 Other Storag	2,500	COUNTY TAXABLE VALUE		0	45,200
PO Box 481	Norwood-Norfolk 406201	45,200	TOWN TAXABLE VALUE		0	
Norfolk, NY 13667	Also Corr Deed 1041/592		SCHOOL TAXABLE VALUE		0	
	Storage Bldg		FD028 Norfolk Fire Dist		0 TO M	
	FRNT 26.00 DPTH 66.00		45,200 EX			
	ACRES 0.03		LT022 Norfolk Light		0 TO M	
	EAST-0330658 NRTH-1749290		45,200 EX			
	DEED BOOK 961 PG-01123		WS001 Norfolk Water&Sewer		0 TO M	
	FULL MARKET VALUE	55,122	45,200 EX			
*****						

STATE OF NEW YORK  
 COUNTY - St Lawrence  
 TOWN - Norfolk  
 SWIS - 406289

2 0 1 6 T E N T A T I V E A S S E S S M E N T R O L L  
 WHOLLY EXEMPT SECTION OF THE ROLL - 8  
 M A P S E C T I O N - 032  
 S U B - S E C T I O N - 067  
 UNIFORM PERCENT OF VALUE IS 082.00

PAGE 860  
 VALUATION DATE-JUL 01, 2015  
 TAXABLE STATUS DATE-MAR 01, 2016  
 RPS150/V04/L015  
 CURRENT DATE 4/26/2016

\*\*\* S P E C I A L D I S T R I C T S U M M A R Y \*\*\*

CODE	DISTRICT NAME	TOTAL PARCELS	EXTENSION TYPE	EXTENSION VALUE	AD VALOREM VALUE	EXEMPT AMOUNT	TAXABLE VALUE
FD028	Norfolk Fire D	1	TOTAL M		45,200	45,200	
LT022	Norfolk Light	1	TOTAL M		45,200	45,200	
WS001	Norfolk Water&	1	TOTAL M		45,200	45,200	

\*\*\* S C H O O L D I S T R I C T S U M M A R Y \*\*\*

CODE	DISTRICT NAME	TOTAL PARCELS	ASSESSED LAND	ASSESSED TOTAL	EXEMPT AMOUNT	TOTAL TAXABLE	STAR AMOUNT	STAR TAXABLE
406201	Norwood-Norfolk	1	2,500	45,200	45,200			
	S U B - T O T A L	1	2,500	45,200	45,200			
	T O T A L	1	2,500	45,200	45,200			

\*\*\* S Y S T E M C O D E S S U M M A R Y \*\*\*

NO SYSTEM EXEMPTIONS AT THIS LEVEL

\*\*\* E X E M P T I O N S U M M A R Y \*\*\*

CODE	DESCRIPTION	TOTAL PARCELS	COUNTY	TOWN	SCHOOL
13500	Town Owned	1	45,200	45,200	45,200
	T O T A L	1	45,200	45,200	45,200

STATE OF NEW YORK  
COUNTY - St Lawrence  
TOWN - Norfolk  
SWIS - 406289

2 0 1 6 T E N T A T I V E A S S E S S M E N T R O L L  
WHOLLY EXEMPT SECTION OF THE ROLL - 8  
M A P S E C T I O N - 032  
S U B - S E C T I O N - 067  
UNIFORM PERCENT OF VALUE IS 082.00

PAGE 861  
VALUATION DATE-JUL 01, 2015  
TAXABLE STATUS DATE-MAR 01, 2016  
RPS150/V04/L015  
CURRENT DATE 4/26/2016

\*\*\* G R A N D T O T A L S \*\*\*

ROLL SEC	DESCRIPTION	TOTAL PARCELS	ASSESSED LAND	ASSESSED TOTAL	TAXABLE COUNTY	TAXABLE TOWN	TAXABLE SCHOOL	STAR TAXABLE
8	WHOLLY EXEMPT	1	2,500	45,200				



STATE OF NEW YORK  
COUNTY - St Lawrence  
TOWN - Norfolk  
SWIS - 406289

2 0 1 6 T E N T A T I V E A S S E S S M E N T R O L L  
WHOLLY EXEMPT SECTION OF THE ROLL - 8

PAGE 862  
VALUATION DATE-JUL 01, 2015  
TAXABLE STATUS DATE-MAR 01, 2016

TAX MAP NUMBER SEQUENCE  
UNIFORM PERCENT OF VALUE IS 082.00  
UNIFORM PERCENT OF VALUE IS 082.00

TAX MAP PARCEL NUMBER	PROPERTY LOCATION & CLASS	ASSESSMENT	EXEMPTION CODE	COUNTY	TOWN	SCHOOL
CURRENT OWNERS NAME	SCHOOL DISTRICT	LAND	TAX DESCRIPTION	TAXABLE VALUE		
CURRENT OWNERS ADDRESS	PARCEL SIZE/GRID COORD	TOTAL	SPECIAL DISTRICTS	ACCOUNT NO.		
***** 32.075-2-10 *****						
	CR 47					8-137- 5
32.075-2-10	314 Rural vac<10		Town Owned 13500	0	400	400
Town of Norfolk	Norwood-Norfolk 406201	400	COUNTY TAXABLE VALUE			0
PO Box 481	88x88x73 Vacant	400	TOWN TAXABLE VALUE			0
Norfolk, NY 13667	FRNT 88.00 DPTH		SCHOOL TAXABLE VALUE			0
	EAST-0332019 NRTH-1747068		FD028 Norfolk Fire Dist			0 TO M
	DEED BOOK 858 PG-00599		400 EX			
	FULL MARKET VALUE	488	LT022 Norfolk Light			0 TO M
			400 EX			
			WS001 Norfolk Water&Sewer			0 TO M
			400 EX			
*****						

STATE OF NEW YORK  
 COUNTY - St Lawrence  
 TOWN - Norfolk  
 SWIS - 406289

2 0 1 6 T E N T A T I V E A S S E S S M E N T R O L L  
 WHOLLY EXEMPT SECTION OF THE ROLL - 8  
 M A P S E C T I O N - 032  
 S U B - S E C T I O N - 075  
 UNIFORM PERCENT OF VALUE IS 082.00

PAGE 863  
 VALUATION DATE-JUL 01, 2015  
 TAXABLE STATUS DATE-MAR 01, 2016  
 RPS150/V04/L015  
 CURRENT DATE 4/26/2016

\*\*\* S P E C I A L D I S T R I C T S U M M A R Y \*\*\*

CODE	DISTRICT NAME	TOTAL PARCELS	EXTENSION TYPE	EXTENSION VALUE	AD VALOREM VALUE	EXEMPT AMOUNT	TAXABLE VALUE
FD028	Norfolk Fire D	1	TOTAL M		400	400	
LT022	Norfolk Light	1	TOTAL M		400	400	
WS001	Norfolk Water&	1	TOTAL M		400	400	

\*\*\* S C H O O L D I S T R I C T S U M M A R Y \*\*\*

CODE	DISTRICT NAME	TOTAL PARCELS	ASSESSED LAND	ASSESSED TOTAL	EXEMPT AMOUNT	TOTAL TAXABLE	STAR AMOUNT	STAR TAXABLE
406201	Norwood-Norfolk	1	400	400	400			
	S U B - T O T A L	1	400	400	400			
	T O T A L	1	400	400	400			

\*\*\* S Y S T E M C O D E S S U M M A R Y \*\*\*

NO SYSTEM EXEMPTIONS AT THIS LEVEL

\*\*\* E X E M P T I O N S U M M A R Y \*\*\*

CODE	DESCRIPTION	TOTAL PARCELS	COUNTY	TOWN	SCHOOL
13500	Town Owned	1	400	400	400
	T O T A L	1	400	400	400

STATE OF NEW YORK  
COUNTY - St Lawrence  
TOWN - Norfolk  
SWIS - 406289

2 0 1 6 T E N T A T I V E A S S E S S M E N T R O L L  
WHOLLY EXEMPT SECTION OF THE ROLL - 8  
M A P S E C T I O N - 032  
S U B - S E C T I O N - 075  
UNIFORM PERCENT OF VALUE IS 082.00

PAGE 864  
VALUATION DATE-JUL 01, 2015  
TAXABLE STATUS DATE-MAR 01, 2016  
RPS150/V04/L015  
CURRENT DATE 4/26/2016

\*\*\* G R A N D T O T A L S \*\*\*

ROLL SEC	DESCRIPTION	TOTAL PARCELS	ASSESSED LAND	ASSESSED TOTAL	TAXABLE COUNTY	TAXABLE TOWN	TAXABLE SCHOOL	STAR TAXABLE
8	WHOLLY EXEMPT	1	400	400				

STATE OF NEW YORK  
COUNTY - St Lawrence  
TOWN - Norfolk  
SWIS - 406289

2 0 1 6 T E N T A T I V E A S S E S S M E N T R O L L

WHOLLY EXEMPT SECTION OF THE ROLL - 8

PAGE 865  
VALUATION DATE-JUL 01, 2015  
TAXABLE STATUS DATE-MAR 01, 2016

TAX MAP NUMBER SEQUENCE  
UNIFORM PERCENT OF VALUE IS 082.00  
UNIFORM PERCENT OF VALUE IS 082.00

TAX MAP PARCEL NUMBER	PROPERTY LOCATION & CLASS	ASSESSMENT	EXEMPTION CODE	COUNTY	TOWN	SCHOOL
CURRENT OWNERS NAME	SCHOOL DISTRICT	LAND	TAX DESCRIPTION	TAXABLE VALUE		
CURRENT OWNERS ADDRESS	PARCEL SIZE/GRID COORD	TOTAL	SPECIAL DISTRICTS			ACCOUNT NO.
***** 33.001-1-7 *****						
33.001-1-7	Joy Rd					8-136-11
Town Of Norfolk	852 Landfill		Town Owned 13500	0	12,300	12,300
Attn: Town Clerk's Office	Norwood-Norfolk 406201	12,300	COUNTY TAXABLE VALUE		0	12,300
PO Box 481	Town Dump	12,300	TOWN TAXABLE VALUE		0	
Norfolk, NY 13667	ACRES 14.30		SCHOOL TAXABLE VALUE		0	
	EAST-0339148 NRTH-1758055		AG002 Ag Dist #2		.00 MT	
	DEED BOOK 752 PG-00499		FD028 Norfolk Fire Dist		0 TO M	
	FULL MARKET VALUE	15,000	12,300 EX			
***** 33.001-1-8 *****						
33.001-1-8	Joy Rd					8-137- 9
Town of Norfolk	314 Rural vac<10		Town Owned 13500	0	5,900	5,900
Attn: Town Clerk's Office	Norwood-Norfolk 406201	5,900	COUNTY TAXABLE VALUE		0	5,900
PO Box 481	Town Dump	5,900	TOWN TAXABLE VALUE		0	
Norfolk, NY 13667	ACRES 6.00		SCHOOL TAXABLE VALUE		0	
	EAST-0340581 NRTH-1757640		AG002 Ag Dist #2		.00 MT	
	DEED BOOK 872 PG-00887		FD028 Norfolk Fire Dist		0 TO M	
	FULL MARKET VALUE	7,195	5,900 EX			
***** 33.001-1-23.1 *****						
33.001-1-23.1	CR 38					8-139- 4
Bixby Cemetery	695 Cemetery		NALL CEM 27350	0	11,300	11,300
PO Box 481	Norwood-Norfolk 406201	8,100	COUNTY TAXABLE VALUE		0	11,300
Norfolk, NY 13667	FRNT 560.00 DPTH 360.00	11,300	TOWN TAXABLE VALUE		0	
	ACRES 4.60		SCHOOL TAXABLE VALUE		0	
	EAST-0339015 NRTH-1755493		AG002 Ag Dist #2		.00 MT	
	DEED BOOK 831 PG-222		FD028 Norfolk Fire Dist		0 TO M	
	FULL MARKET VALUE	13,780	11,300 EX			
***** 33.001-1-23.2 *****						
33.001-1-23.2	CR 38					8-139- 3
Bixby Cemetery	695 Cemetery		NALL CEM 27350	0	10,300	10,300
Plumbrook Rd	Norwood-Norfolk 406201	10,300	COUNTY TAXABLE VALUE		0	10,300
Norfolk, NY 13667	480x300	10,300	TOWN TAXABLE VALUE		0	
	FRNT 1090.00 DPTH 350.00		SCHOOL TAXABLE VALUE		0	
	ACRES 9.00		AG002 Ag Dist #2		.00 MT	
	EAST-0338257 NRTH-1755373		FD028 Norfolk Fire Dist		0 TO M	
	DEED BOOK 950 PG-492		10,300 EX			
	FULL MARKET VALUE	12,561				
***** 33.001-1-24 *****						
33.001-1-24	53 Cemetery Rd					1- 85- 5
Norfolk Rod & Gun Club	557 Outdr sport		Other Non 25300	0	85,000	85,000
Robert W Jones	Norwood-Norfolk 406201	63,800	COUNTY TAXABLE VALUE		0	85,000
591 Old Market Rd	102 Ar Club	85,000	TOWN TAXABLE VALUE		0	
Potsdam, NY 13676	ACRES 133.20		SCHOOL TAXABLE VALUE		0	
	EAST-0337723 NRTH-1757293		AG002 Ag Dist #2		.00 MT	
	DEED BOOK 446 PG-00510		FD028 Norfolk Fire Dist		0 TO M	
	FULL MARKET VALUE	103,659	85,000 EX			

STATE OF NEW YORK  
COUNTY - St Lawrence  
TOWN - Norfolk  
SWIS - 406289

2 0 1 6 T E N T A T I V E A S S E S S M E N T R O L L

WHOLLY EXEMPT SECTION OF THE ROLL - 8

PAGE 866

VALUATION DATE-JUL 01, 2015

TAXABLE STATUS DATE-MAR 01, 2016

TAX MAP NUMBER SEQUENCE

UNIFORM PERCENT OF VALUE IS 082.00

UNIFORM PERCENT OF VALUE IS 082.00

TAX MAP PARCEL NUMBER	PROPERTY LOCATION & CLASS	ASSESSMENT	EXEMPTION CODE	COUNTY	TOWN	SCHOOL
CURRENT OWNERS NAME	SCHOOL DISTRICT	LAND	TAX DESCRIPTION	TAXABLE VALUE		
CURRENT OWNERS ADDRESS	PARCEL SIZE/GRID COORD	TOTAL	SPECIAL DISTRICTS			ACCOUNT NO.
***** 33.001-1-25 *****						
33.001-1-25	Joy Rd 314 Rural vac<10		Town Owned 13500	0	6,500	6,500
Town of Norfolk	Norwood-Norfolk 406201	6,500	COUNTY TAXABLE VALUE		0	6,500
Attn: Town Clerk	Vacant Land	6,500	TOWN TAXABLE VALUE		0	
PO Box 481	ACRES 4.20		SCHOOL TAXABLE VALUE		0	
Norfolk, NY 13667	EAST-0339895 NRTH-1757901		AG002 Ag Dist #2		.00 MT	
	DEED BOOK 1028 PG-00826		FD028 Norfolk Fire Dist		0 TO M	
	FULL MARKET VALUE	7,927	6,500 EX			
***** 33.001-1-26.2 *****						
33.001-1-26.2	Joy Rd 695 Cemetery		NALL CEM 27350	0	7,200	7,200
Old Order Amish Cemetery Assoc	Norwood-Norfolk 406201	7,200	COUNTY TAXABLE VALUE		0	7,200
PO Box 481	Road Schwartz	7,200	TOWN TAXABLE VALUE		0	
Norfolk, NY 13667	Schwartz Schwartz		SCHOOL TAXABLE VALUE		0	
	FRNT 150.00 DPTH 450.00		AG002 Ag Dist #2		.00 MT	
	ACRES 1.55		FD028 Norfolk Fire Dist		0 TO M	
	EAST-0337402 NRTH-1758893				7,200 EX	
	DEED BOOK 959 PG-00618					
	FULL MARKET VALUE	8,780				
***** 33.001-1-30 *****						
33.001-1-30	CR 38 105 Vac farmland		Other Non 25300	0	12,900	12,900
Norfolk Rod & Gun Club, Inc	Norwood-Norfolk 406201	12,900	COUNTY TAXABLE VALUE		0	12,900
% Robert W Jones	FRNT 738.00 DPTH	12,900	TOWN TAXABLE VALUE		0	
591 Old Market Rd	ACRES 14.40		SCHOOL TAXABLE VALUE		0	
Potsdam, NY 13676	EAST-0338992 NRTH-1756587		AG002 Ag Dist #2		.00 MT	
	DEED BOOK 2010 PG-18304		FD028 Norfolk Fire Dist		0 TO M	
	FULL MARKET VALUE	15,732	12,900 EX			
***** 33.001-2-22.111 *****						
33.001-2-22.111	Off CR 38 557 Outdr sport		Other Non 25300	0	9,900	9,900
Norfolk Rod & Gun Club, Inc	Norwood-Norfolk 406201	9,900	COUNTY TAXABLE VALUE		0	9,900
591 Old Market Rd	Approp 2000/2641	9,900	TOWN TAXABLE VALUE		0	
Potsdam, NY 13676	See Corr Deed 2001/11296		SCHOOL TAXABLE VALUE		0	
	ACRES 12.30		AG002 Ag Dist #2		.00 MT	
	EAST-0340280 NRTH-1756732		FD028 Norfolk Fire Dist		0 TO M	
	DEED BOOK 2010 PG-18304				9,900 EX	
	FULL MARKET VALUE	12,073				

STATE OF NEW YORK  
 COUNTY - St Lawrence  
 TOWN - Norfolk  
 SWIS - 406289

2 0 1 6 T E N T A T I V E A S S E S S M E N T R O L L  
 WHOLLY EXEMPT SECTION OF THE ROLL - 8  
 M A P S E C T I O N - 033  
 S U B - S E C T I O N - 001  
 UNIFORM PERCENT OF VALUE IS 082.00

PAGE 867  
 VALUATION DATE-JUL 01, 2015  
 TAXABLE STATUS DATE-MAR 01, 2016  
 RPS150/V04/L015  
 CURRENT DATE 4/26/2016

\*\*\* S P E C I A L D I S T R I C T S U M M A R Y \*\*\*

CODE	DISTRICT NAME	TOTAL PARCELS	EXTENSION TYPE	EXTENSION VALUE	AD VALOREM VALUE	EXEMPT AMOUNT	TAXABLE VALUE
AG002	Ag Dist #2	9	MOVTAX				
FD028	Norfolk Fire D	9	TOTAL M		161,300	161,300	

\*\*\* S C H O O L D I S T R I C T S U M M A R Y \*\*\*

CODE	DISTRICT NAME	TOTAL PARCELS	ASSESSED LAND	ASSESSED TOTAL	EXEMPT AMOUNT	TOTAL TAXABLE	STAR AMOUNT	STAR TAXABLE
406201	Norwood-Norfolk	9	136,900	161,300	161,300			
	S U B - T O T A L	9	136,900	161,300	161,300			
	T O T A L	9	136,900	161,300	161,300			

\*\*\* S Y S T E M C O D E S S U M M A R Y \*\*\*

NO SYSTEM EXEMPTIONS AT THIS LEVEL

\*\*\* E X E M P T I O N S U M M A R Y \*\*\*

CODE	DESCRIPTION	TOTAL PARCELS	COUNTY	TOWN	SCHOOL
13500	Town Owned	3	24,700	24,700	24,700
25300	Other Non	3	107,800	107,800	107,800
27350	NALL CEM	3	28,800	28,800	28,800
	T O T A L	9	161,300	161,300	161,300

STATE OF NEW YORK  
COUNTY - St Lawrence  
TOWN - Norfolk  
SWIS - 406289

2 0 1 6 T E N T A T I V E A S S E S S M E N T R O L L  
WHOLLY EXEMPT SECTION OF THE ROLL - 8  
M A P S E C T I O N - 033  
S U B - S E C T I O N - 001  
UNIFORM PERCENT OF VALUE IS 082.00

PAGE 868  
VALUATION DATE-JUL 01, 2015  
TAXABLE STATUS DATE-MAR 01, 2016  
RPS150/V04/L015  
CURRENT DATE 4/26/2016

\*\*\* G R A N D T O T A L S \*\*\*

ROLL SEC	DESCRIPTION	TOTAL PARCELS	ASSESSED LAND	ASSESSED TOTAL	TAXABLE COUNTY	TAXABLE TOWN	TAXABLE SCHOOL	STAR TAXABLE
8	WHOLLY EXEMPT	9	136,900	161,300				





STATE OF NEW YORK  
 COUNTY - St Lawrence  
 TOWN - Norfolk  
 SWIS - 406289

2 0 1 6 T E N T A T I V E A S S E S S M E N T R O L L  
 WHOLLY EXEMPT SECTION OF THE ROLL - 8  
 M A P S E C T I O N - 033  
 S U B - S E C T I O N - 002  
 UNIFORM PERCENT OF VALUE IS 082.00

PAGE 870  
 VALUATION DATE-JUL 01, 2015  
 TAXABLE STATUS DATE-MAR 01, 2016  
 RPS150/V04/L015  
 CURRENT DATE 4/26/2016

\*\*\* S P E C I A L D I S T R I C T S U M M A R Y \*\*\*

CODE	DISTRICT NAME	TOTAL PARCELS	EXTENSION TYPE	EXTENSION VALUE	AD VALOREM VALUE	EXEMPT AMOUNT	TAXABLE VALUE
AG002	Ag Dist #2	1	MOVTAX				
FD028	Norfolk Fire D	1	TOTAL M		5,200	5,200	

\*\*\* S C H O O L D I S T R I C T S U M M A R Y \*\*\*

CODE	DISTRICT NAME	TOTAL PARCELS	ASSESSED LAND	ASSESSED TOTAL	EXEMPT AMOUNT	TOTAL TAXABLE	STAR AMOUNT	STAR TAXABLE
406201	Norwood-Norfolk	1	5,200	5,200	5,200			
	S U B - T O T A L	1	5,200	5,200	5,200			
	T O T A L	1	5,200	5,200	5,200			

\*\*\* S Y S T E M C O D E S S U M M A R Y \*\*\*

NO SYSTEM EXEMPTIONS AT THIS LEVEL

\*\*\* E X E M P T I O N S U M M A R Y \*\*\*

CODE	DESCRIPTION	TOTAL PARCELS	COUNTY	TOWN	SCHOOL
27350	NALL CEM	1	5,200	5,200	5,200
	T O T A L	1	5,200	5,200	5,200

\*\*\* G R A N D T O T A L S \*\*\*

ROLL SEC	DESCRIPTION	TOTAL PARCELS	ASSESSED LAND	ASSESSED TOTAL	TAXABLE COUNTY	TAXABLE TOWN	TAXABLE SCHOOL	STAR TAXABLE
8	WHOLLY EXEMPT	1	5,200	5,200				

STATE OF NEW YORK  
COUNTY - St Lawrence  
TOWN - Norfolk  
SWIS - 406289

2 0 1 6 T E N T A T I V E A S S E S S M E N T R O L L

WHOLLY EXEMPT SECTION OF THE ROLL - 8

PAGE 871  
VALUATION DATE-JUL 01, 2015  
TAXABLE STATUS DATE-MAR 01, 2016

TAX MAP NUMBER SEQUENCE  
UNIFORM PERCENT OF VALUE IS 082.00  
UNIFORM PERCENT OF VALUE IS 082.00

TAX MAP PARCEL NUMBER	PROPERTY LOCATION & CLASS	ASSESSMENT	EXEMPTION CODE	COUNTY	TOWN	SCHOOL
CURRENT OWNERS NAME	SCHOOL DISTRICT	LAND	TAX DESCRIPTION	TAXABLE VALUE		
CURRENT OWNERS ADDRESS	PARCEL SIZE/GRID COORD	TOTAL	SPECIAL DISTRICTS			ACCOUNT NO.
***** 42.002-3-9.1 *****						
42.002-3-9.1	Regan Rd 314 Rural vac<10		Wholly Exe 50000	0	6,300	6,300
Village of Norwood	Norwood-Norfolk 406201	6,300	COUNTY TAXABLE VALUE		0	6,300
PO Box 182	See 2014-2096 easement	6,300	TOWN TAXABLE VALUE		0	
Norwood, NY 13668	5.37ar Vacant Land		SCHOOL TAXABLE VALUE		0	
	FRNT 580.00 DPTH		FD028 Norfolk Fire Dist		0 TO M	
	ACRES 3.80		6,300 EX			
	EAST-0333844 NRTH-1737480					
	DEED BOOK 2014 PG-14958					
	FULL MARKET VALUE	7,683				
***** 42.002-3-23.1 *****						
42.002-3-23.1	7852 SH 56 612 School		Educationa 25120	0	9000,000	9000,000
Norwood-Norfolk Central School	Norwood-Norfolk 406201	6,500	COUNTY TAXABLE VALUE		0	9000,000
PO Box 194	Also 1082/1053	9000,000	TOWN TAXABLE VALUE		0	
Norfolk, NY 13667	ACRES 82.90		SCHOOL TAXABLE VALUE		0	
	EAST-0331226 NRTH-1741933		FD028 Norfolk Fire Dist		0 TO M	
	DEED BOOK 288 PG-00216		9000,000 EX			
	FULL MARKET VALUE	10975,610				
***** 42.002-3-24 *****						
42.002-3-24	Off SH 56 591 Playground		Educationa 25120	0	9,400	9,400
Norwood-Norfolk Central School	Norwood-Norfolk 406201	9,400	COUNTY TAXABLE VALUE		0	9,400
PO Box 194	05--2-2.1	9,400	TOWN TAXABLE VALUE		0	
Norfolk, NY 13667	ACRES 17.20		SCHOOL TAXABLE VALUE		0	
	EAST-0331814 NRTH-1741373		FD028 Norfolk Fire Dist		0 TO M	
	DEED BOOK 288 PG-00216		9,400 EX			
	FULL MARKET VALUE	11,463				
***** 42.002-3-26 *****						
42.002-3-26	Off Bray Rd 843 Non-ceil. rr		Public Aut 12360	0	13,200	13,200
Ogdensburg Bridge & Port Auth	Norwood-Norfolk 406201	3,000	COUNTY TAXABLE VALUE		0	13,200
1 Bridge Plz	Siding & Gravel Pit	13,200	TOWN TAXABLE VALUE		0	
Ogdensburg, NY 13669	ACRES 39.90		SCHOOL TAXABLE VALUE		0	
	EAST-0331146 NRTH-1740333		FD028 Norfolk Fire Dist		0 TO M	
	DEED BOOK 157A PG-00549		13,200 EX			
	FULL MARKET VALUE	16,098				

STATE OF NEW YORK  
 COUNTY - St Lawrence  
 TOWN - Norfolk  
 SWIS - 406289

2 0 1 6 T E N T A T I V E A S S E S S M E N T R O L L  
 WHOLLY EXEMPT SECTION OF THE ROLL - 8  
 M A P S E C T I O N - 042  
 S U B - S E C T I O N - 002  
 UNIFORM PERCENT OF VALUE IS 082.00

PAGE 872  
 VALUATION DATE-JUL 01, 2015  
 TAXABLE STATUS DATE-MAR 01, 2016  
 RPS150/V04/L015  
 CURRENT DATE 4/26/2016

\*\*\* S P E C I A L D I S T R I C T S U M M A R Y \*\*\*

CODE	DISTRICT NAME	TOTAL PARCELS	EXTENSION TYPE	EXTENSION VALUE	AD VALOREM VALUE	EXEMPT AMOUNT	TAXABLE VALUE
FD028	Norfolk Fire D	4	TOTAL M		9028,900	9028,900	

\*\*\* S C H O O L D I S T R I C T S U M M A R Y \*\*\*

CODE	DISTRICT NAME	TOTAL PARCELS	ASSESSED LAND	ASSESSED TOTAL	EXEMPT AMOUNT	TOTAL TAXABLE	STAR AMOUNT	STAR TAXABLE
406201	Norwood-Norfolk	4	25,200	9028,900	9028,900			
	S U B - T O T A L	4	25,200	9028,900	9028,900			
	T O T A L	4	25,200	9028,900	9028,900			

\*\*\* S Y S T E M C O D E S S U M M A R Y \*\*\*

CODE	DESCRIPTION	TOTAL PARCELS	COUNTY	TOWN	SCHOOL
50000	Wholly Exe	1	6,300	6,300	6,300
	T O T A L	1	6,300	6,300	6,300

\*\*\* E X E M P T I O N S U M M A R Y \*\*\*

CODE	DESCRIPTION	TOTAL PARCELS	COUNTY	TOWN	SCHOOL
12360	Public Aut	1	13,200	13,200	13,200
25120	Educationa	2	9009,400	9009,400	9009,400
	T O T A L	3	9022,600	9022,600	9022,600

STATE OF NEW YORK  
COUNTY - St Lawrence  
TOWN - Norfolk  
SWIS - 406289

2 0 1 6 T E N T A T I V E A S S E S S M E N T R O L L  
WHOLLY EXEMPT SECTION OF THE ROLL - 8  
M A P S E C T I O N - 042  
S U B - S E C T I O N - 002  
UNIFORM PERCENT OF VALUE IS 082.00

PAGE 873  
VALUATION DATE-JUL 01, 2015  
TAXABLE STATUS DATE-MAR 01, 2016  
RPS150/V04/L015  
CURRENT DATE 4/26/2016

\*\*\* G R A N D T O T A L S \*\*\*

ROLL SEC	DESCRIPTION	TOTAL PARCELS	ASSESSED LAND	ASSESSED TOTAL	TAXABLE COUNTY	TAXABLE TOWN	TAXABLE SCHOOL	STAR TAXABLE
8	WHOLLY EXEMPT	4	25,200	9028,900				

STATE OF NEW YORK  
COUNTY - St Lawrence  
TOWN - Norfolk  
SWIS - 406289

2 0 1 6 T E N T A T I V E A S S E S S M E N T R O L L  
WHOLLY EXEMPT SECTION OF THE ROLL - 8

PAGE 874  
VALUATION DATE-JUL 01, 2015  
TAXABLE STATUS DATE-MAR 01, 2016

TAX MAP NUMBER SEQUENCE  
UNIFORM PERCENT OF VALUE IS 082.00  
UNIFORM PERCENT OF VALUE IS 082.00

TAX MAP PARCEL NUMBER	PROPERTY LOCATION & CLASS	ASSESSMENT	EXEMPTION CODE	COUNTY	TOWN	SCHOOL
CURRENT OWNERS NAME	SCHOOL DISTRICT	LAND	TAX DESCRIPTION	TAXABLE VALUE		
CURRENT OWNERS ADDRESS	PARCEL SIZE/GRID COORD	TOTAL	SPECIAL DISTRICTS	ACCOUNT NO.		
***** 43.001-1-1 *****						
3366 CR 47	695 Cemetery		NALL CEM 27350	0	7,300	7,300
43.001-1-1	Norwood-Norfolk 406201	7,300	COUNTY TAXABLE VALUE		0	7,300
Hale Cemetery	Also 251/493 & 138C/1456	7,300	TOWN TAXABLE VALUE		0	
PO Box 481	ACRES 4.70		SCHOOL TAXABLE VALUE		0	
Norfolk, NY 13667	EAST-0337883 NRTH-1743827		FD028 Norfolk Fire Dist		0 TO M	
	DEED BOOK 164C PG-01514		7,300 EX			
	FULL MARKET VALUE	8,902				
*****						

STATE OF NEW YORK  
 COUNTY - St Lawrence  
 TOWN - Norfolk  
 SWIS - 406289

2 0 1 6 T E N T A T I V E A S S E S S M E N T R O L L  
 WHOLLY EXEMPT SECTION OF THE ROLL - 8  
 M A P S E C T I O N - 043  
 S U B - S E C T I O N - 001  
 UNIFORM PERCENT OF VALUE IS 082.00

PAGE 875  
 VALUATION DATE-JUL 01, 2015  
 TAXABLE STATUS DATE-MAR 01, 2016  
 RPS150/V04/L015  
 CURRENT DATE 4/26/2016

\*\*\* S P E C I A L D I S T R I C T S U M M A R Y \*\*\*

CODE	DISTRICT NAME	TOTAL PARCELS	EXTENSION TYPE	EXTENSION VALUE	AD VALOREM VALUE	EXEMPT AMOUNT	TAXABLE VALUE
FD028	Norfolk Fire D	1	TOTAL M		7,300	7,300	

\*\*\* S C H O O L D I S T R I C T S U M M A R Y \*\*\*

CODE	DISTRICT NAME	TOTAL PARCELS	ASSESSED LAND	ASSESSED TOTAL	EXEMPT AMOUNT	TOTAL TAXABLE	STAR AMOUNT	STAR TAXABLE
406201	Norwood-Norfolk	1	7,300	7,300	7,300			
	S U B - T O T A L	1	7,300	7,300	7,300			
	T O T A L	1	7,300	7,300	7,300			

\*\*\* S Y S T E M C O D E S S U M M A R Y \*\*\*

NO SYSTEM EXEMPTIONS AT THIS LEVEL

\*\*\* E X E M P T I O N S U M M A R Y \*\*\*

CODE	DESCRIPTION	TOTAL PARCELS	COUNTY	TOWN	SCHOOL
27350	NALL CEM	1	7,300	7,300	7,300
	T O T A L	1	7,300	7,300	7,300

\*\*\* G R A N D T O T A L S \*\*\*

ROLL SEC	DESCRIPTION	TOTAL PARCELS	ASSESSED LAND	ASSESSED TOTAL	TAXABLE COUNTY	TAXABLE TOWN	TAXABLE SCHOOL	STAR TAXABLE
8	WHOLLY EXEMPT	1	7,300	7,300				

STATE OF NEW YORK  
 COUNTY - St Lawrence  
 TOWN - Norfolk  
 SWIS - 406289

2 0 1 6 T E N T A T I V E A S S E S S M E N T R O L L  
 WHOLLY EXEMPT SECTION OF THE ROLL - 8

PAGE 876  
 VALUATION DATE-JUL 01, 2015  
 TAXABLE STATUS DATE-MAR 01, 2016

TAX MAP NUMBER SEQUENCE  
 UNIFORM PERCENT OF VALUE IS 082.00  
 UNIFORM PERCENT OF VALUE IS 082.00

TAX MAP PARCEL NUMBER	PROPERTY LOCATION & CLASS	ASSESSMENT	EXEMPTION CODE-----	COUNTY-----	TOWN-----	SCHOOL
CURRENT OWNERS NAME	SCHOOL DISTRICT	LAND	TAX DESCRIPTION	TAXABLE VALUE		
CURRENT OWNERS ADDRESS	PARCEL SIZE/GRID COORD	TOTAL	SPECIAL DISTRICTS	ACCOUNT NO.		
***** 555.012-22-1./01 *****						
555.012-22-1./01	Town Norfolk 868 Pipeline		Industrial 18020	0	556,360	556,360 556,360
St Lawrence County IDA	Norwood-Norfolk 406201	0	COUNTY TAXABLE VALUE		0	
(St Lawrence Gas Pipeline)	Natural Gas Pipeline Proj	556,360	TOWN TAXABLE VALUE		0	
19 Commerece Lane, Suite 1	Pilotw/ IDA for 15 years		SCHOOL TAXABLE VALUE		0	
Canton, NY 13617	2016-17 Sch & 2017 Jan Pa					
	FULL MARKET VALUE	678,488				
*****						

STATE OF NEW YORK  
 COUNTY - St Lawrence  
 TOWN - Norfolk  
 SWIS - 406289

2 0 1 6 T E N T A T I V E A S S E S S M E N T R O L L  
 WHOLLY EXEMPT SECTION OF THE ROLL - 8  
 M A P S E C T I O N - 555  
 S U B - S E C T I O N - 012  
 UNIFORM PERCENT OF VALUE IS 082.00

PAGE 877  
 VALUATION DATE-JUL 01, 2015  
 TAXABLE STATUS DATE-MAR 01, 2016  
 RPS150/V04/L015  
 CURRENT DATE 4/26/2016

\*\*\* S P E C I A L D I S T R I C T S U M M A R Y \*\*\*

CODE	DISTRICT NAME	TOTAL PARCELS	EXTENSION TYPE	EXTENSION VALUE	AD VALOREM VALUE	EXEMPT AMOUNT	TAXABLE VALUE
------	---------------	---------------	----------------	-----------------	------------------	---------------	---------------

NO SPECIAL DISTRICTS AT THIS LEVEL

\*\*\* S C H O O L D I S T R I C T S U M M A R Y \*\*\*

CODE	DISTRICT NAME	TOTAL PARCELS	ASSESSED LAND	ASSESSED TOTAL	EXEMPT AMOUNT	TOTAL TAXABLE	STAR AMOUNT	STAR TAXABLE
406201	Norwood-Norfolk	1		556,360	556,360			
	S U B - T O T A L	1		556,360	556,360			
	T O T A L	1		556,360	556,360			

\*\*\* S Y S T E M C O D E S S U M M A R Y \*\*\*

NO SYSTEM EXEMPTIONS AT THIS LEVEL

\*\*\* E X E M P T I O N S U M M A R Y \*\*\*

CODE	DESCRIPTION	TOTAL PARCELS	COUNTY	TOWN	SCHOOL
18020	Industrial	1	556,360	556,360	556,360
	T O T A L	1	556,360	556,360	556,360

\*\*\* G R A N D T O T A L S \*\*\*

ROLL SEC	DESCRIPTION	TOTAL PARCELS	ASSESSED LAND	ASSESSED TOTAL	TAXABLE COUNTY	TAXABLE TOWN	TAXABLE SCHOOL	STAR TAXABLE
8	WHOLLY EXEMPT	1		556,360				



STATE OF NEW YORK  
 COUNTY - St Lawrence  
 TOWN - Norfolk  
 SWIS - 406289

2 0 1 6 T E N T A T I V E A S S E S S M E N T R O L L  
 WHOLLY EXEMPT SECTION OF THE ROLL - 8

PAGE 878  
 VALUATION DATE-JUL 01, 2015  
 TAXABLE STATUS DATE-MAR 01, 2016  
 RPS150/V04/L015  
 CURRENT DATE 4/26/2016

S U B - S E C T I O N - 012  
 UNIFORM PERCENT OF VALUE IS 082.00  
 R O L L S U B S E C T I O N - - T O T A L S

\*\*\* S P E C I A L D I S T R I C T S U M M A R Y \*\*\*

CODE	DISTRICT NAME	TOTAL PARCELS	EXTENSION TYPE	EXTENSION VALUE	AD VALOREM VALUE	EXEMPT AMOUNT	TAXABLE VALUE
AG002	Ag Dist #2	13	MOVTAX				
FD028	Norfolk Fire D	87	TOTAL M		21821,940	20762,540	1059,400
LT022	Norfolk Light	47	TOTAL M		11632,500	10573,100	1059,400
LT023	Raymondville L	13	TOTAL M		696,640	696,640	
WD004	Raymondville W	14	TOTAL M		766,640	766,640	
WD010	Norfolk Sewer	1	TOTAL M		70,000	70,000	
WD031	W Hatfield Wat	1	MOVTAX				
WS001	Norfolk Water&	45	TOTAL M		10670,000	9610,600	1059,400

\*\*\* S C H O O L D I S T R I C T S U M M A R Y \*\*\*

CODE	DISTRICT NAME	TOTAL PARCELS	ASSESSED LAND	ASSESSED TOTAL	EXEMPT AMOUNT	TOTAL TAXABLE	STAR AMOUNT	STAR TAXABLE
405801	Massena 1	7	40,800	251,400	251,400			
406201	Norwood-Norfolk	81	1002,500	22126,900	22126,900			
	S U B - T O T A L	88	1043,300	22378,300	22378,300			
	T O T A L	88	1043,300	22378,300	22378,300			

\*\*\* S Y S T E M C O D E S S U M M A R Y \*\*\*

CODE	DESCRIPTION	TOTAL PARCELS	COUNTY	TOWN	SCHOOL
50000	Wholly Exe	1	6,300	6,300	6,300
	T O T A L	1	6,300	6,300	6,300

STATE OF NEW YORK  
 COUNTY - St Lawrence  
 TOWN - Norfolk  
 SWIS - 406289

2 0 1 6 T E N T A T I V E A S S E S S M E N T R O L L  
 WHOLLY EXEMPT SECTION OF THE ROLL - 8

PAGE 879  
 VALUATION DATE-JUL 01, 2015  
 TAXABLE STATUS DATE-MAR 01, 2016  
 RPS150/V04/L015  
 CURRENT DATE 4/26/2016

S U B - S E C T I O N - 012  
 UNIFORM PERCENT OF VALUE IS 082.00  
 R O L L S U B S E C T I O N - - T O T A L S

\*\*\* E X E M P T I O N S U M M A R Y \*\*\*

CODE	DESCRIPTION	TOTAL PARCELS	COUNTY	TOWN	SCHOOL
12360	Public Aut	5	1246,300	1246,300	1246,300
13100	County Own	1	3,900	3,900	3,900
13500	Town Owned	46	5123,540	5123,540	5123,540
13510	Town Cemet	1	6,000	6,000	6,000
18020	Industrial	1	556,360	556,360	556,360
18080	Mun Housin	1	835,000	835,000	835,000
21600	Parsonage	3	224,400	224,400	224,400
25110	Religious	7	3747,400	3747,400	3747,400
25120	Educationa	2	9009,400	9009,400	9009,400
25210	Hospital	1	119,100	119,100	119,100
25300	Other Non	4	178,600	178,600	178,600
26100	VETORG CTS	2	196,500	196,500	196,500
26400	Vol Fire D	1	37,000	37,000	37,000
27350	NALL CEM	11	196,000	196,000	196,000
28110	Housing De	1	892,500	892,500	892,500
	T O T A L	87	22372,000	22372,000	22372,000

\*\*\* G R A N D T O T A L S \*\*\*

ROLL SEC	DESCRIPTION	TOTAL PARCELS	ASSESSED LAND	ASSESSED TOTAL	TAXABLE COUNTY	TAXABLE TOWN	TAXABLE SCHOOL	STAR TAXABLE
8	WHOLLY EXEMPT	88	1043,300	22378,300				

STATE OF NEW YORK  
 COUNTY - St Lawrence  
 TOWN - Norfolk  
 SWIS - 406289

2 0 1 6 T E N T A T I V E A S S E S S M E N T R O L L  
 WHOLLY EXEMPT SECTION OF THE ROLL - 8

PAGE 880  
 VALUATION DATE-JUL 01, 2015  
 TAXABLE STATUS DATE-MAR 01, 2016  
 RPS150/V04/L015  
 CURRENT DATE 4/26/2016

UNIFORM PERCENT OF VALUE IS 082.00

R O L L S E C T I O N T O T A L S

\*\*\* S P E C I A L D I S T R I C T S U M M A R Y \*\*\*

CODE	DISTRICT NAME	TOTAL PARCELS	EXTENSION TYPE	EXTENSION VALUE	AD VALOREM VALUE	EXEMPT AMOUNT	TAXABLE VALUE
AG002	Ag Dist #2	13	MOVTAX				
FD028	Norfolk Fire D	87	TOTAL M		21821,940	20762,540	1059,400
LT022	Norfolk Light	47	TOTAL M		11632,500	10573,100	1059,400
LT023	Raymondville L	13	TOTAL M		696,640	696,640	
WD004	Raymondville W	14	TOTAL M		766,640	766,640	
WD010	Norfolk Sewer	1	TOTAL M		70,000	70,000	
WD031	W Hatfield Wat	1	MOVTAX				
WS001	Norfolk Water&	45	TOTAL M		10670,000	9610,600	1059,400

\*\*\* S C H O O L D I S T R I C T S U M M A R Y \*\*\*

CODE	DISTRICT NAME	TOTAL PARCELS	ASSESSED LAND	ASSESSED TOTAL	EXEMPT AMOUNT	TOTAL TAXABLE	STAR AMOUNT	STAR TAXABLE
405801	Massena 1	7	40,800	251,400	251,400			
406201	Norwood-Norfolk	81	1002,500	22126,900	22126,900			
	S U B - T O T A L	88	1043,300	22378,300	22378,300			
	T O T A L	88	1043,300	22378,300	22378,300			

\*\*\* S Y S T E M C O D E S S U M M A R Y \*\*\*

CODE	DESCRIPTION	TOTAL PARCELS	COUNTY	TOWN	SCHOOL
50000	Wholly Exe	1	6,300	6,300	6,300
	T O T A L	1	6,300	6,300	6,300

STATE OF NEW YORK  
 COUNTY - St Lawrence  
 TOWN - Norfolk  
 SWIS - 406289

2 0 1 6 T E N T A T I V E A S S E S S M E N T R O L L  
 WHOLLY EXEMPT SECTION OF THE ROLL - 8

PAGE 881  
 VALUATION DATE-JUL 01, 2015  
 TAXABLE STATUS DATE-MAR 01, 2016  
 RPS150/V04/L015  
 CURRENT DATE 4/26/2016

UNIFORM PERCENT OF VALUE IS 082.00

R O L L S E C T I O N T O T A L S

\*\*\* E X E M P T I O N S U M M A R Y \*\*\*

CODE	DESCRIPTION	TOTAL PARCELS	COUNTY	TOWN	SCHOOL
12360	Public Aut	5	1246,300	1246,300	1246,300
13100	County Own	1	3,900	3,900	3,900
13500	Town Owned	46	5123,540	5123,540	5123,540
13510	Town Cemet	1	6,000	6,000	6,000
18020	Industrial	1	556,360	556,360	556,360
18080	Mun Housin	1	835,000	835,000	835,000
21600	Parsonage	3	224,400	224,400	224,400
25110	Religious	7	3747,400	3747,400	3747,400
25120	Educationa	2	9009,400	9009,400	9009,400
25210	Hospital	1	119,100	119,100	119,100
25300	Other Non	4	178,600	178,600	178,600
26100	VETORG CTS	2	196,500	196,500	196,500
26400	Vol Fire D	1	37,000	37,000	37,000
27350	NALL CEM	11	196,000	196,000	196,000
28110	Housing De	1	892,500	892,500	892,500
	T O T A L	87	22372,000	22372,000	22372,000

\*\*\* G R A N D T O T A L S \*\*\*

ROLL SEC	DESCRIPTION	TOTAL PARCELS	ASSESSED LAND	ASSESSED TOTAL	TAXABLE COUNTY	TAXABLE TOWN	TAXABLE SCHOOL	STAR TAXABLE
8	WHOLLY EXEMPT	88	1043,300	22378,300				

STATE OF NEW YORK  
 COUNTY - St Lawrence  
 TOWN - Norfolk  
 SWIS - 406289

2 0 1 6 T E N T A T I V E A S S E S S M E N T R O L L

PAGE 882  
 VALUATION DATE-JUL 01, 2015  
 TAXABLE STATUS DATE-MAR 01, 2016  
 RPS150/V04/L015  
 CURRENT DATE 4/26/2016

S W I S T O T A L S  
 UNIFORM PERCENT OF VALUE IS 082.00

\*\*\* S P E C I A L D I S T R I C T S U M M A R Y \*\*\*

CODE	DISTRICT NAME	TOTAL PARCELS	EXTENSION TYPE	EXTENSION VALUE	AD VALOREM VALUE	EXEMPT AMOUNT	TAXABLE VALUE
AG002	Ag Dist #2	455	MOVTAX				
FD028	Norfolk Fire D	2,635	TOTAL M		165162,845	23959,988	141202,857
LT022	Norfolk Light	553	TOTAL M		43734,100	10573,100	33161,000
LT023	Raymondville L	383	TOTAL M		21037,092	696,740	20340,352
LT036	W Hatfield Rd	33	TOTAL M		2808,124		2808,124
WD004	Raymondville W	472	TOTAL M		25436,601	766,640	24669,961
WD010	Norfolk Sewer	37	TOTAL M		1779,275	70,000	1709,275
WD011	Norfolk Water	14	TOTAL M		732,825		732,825
WD031	W Hatfield Wat	82	MOVTAX				
WS001	Norfolk Water&	496	TOTAL M		40090,349	9610,600	30479,749

\*\*\* S C H O O L D I S T R I C T S U M M A R Y \*\*\*

CODE	DISTRICT NAME	TOTAL PARCELS	ASSESSED LAND	ASSESSED TOTAL	EXEMPT AMOUNT	TOTAL TAXABLE	STAR AMOUNT	STAR TAXABLE
402001	Brasher Falls	8	44,200	89,871	24,648	65,223	30,740	34,483
405801	Massena 1	641	6811,400	36523,297	905,177	35618,120	11126,775	24491,345
406201	Norwood-Norfolk	1,992	23567,714	129271,737	25032,567	104239,170	29671,207	74567,963
	S U B - T O T A L	2,641	30423,314	165884,905	25962,392	139922,513	40828,722	99093,791
	T O T A L	2,641	30423,314	165884,905	25962,392	139922,513	40828,722	99093,791

\*\*\* S Y S T E M C O D E S S U M M A R Y \*\*\*

CODE	DESCRIPTION	TOTAL PARCELS	COUNTY	TOWN	SCHOOL
50000	Wholly Exe	1	6,300	6,300	6,300
	T O T A L	1	6,300	6,300	6,300

STATE OF NEW YORK  
 COUNTY - St Lawrence  
 TOWN - Norfolk  
 SWIS - 406289

2 0 1 6 T E N T A T I V E A S S E S S M E N T R O L L

PAGE 883

VALUATION DATE-JUL 01, 2015  
 TAXABLE STATUS DATE-MAR 01, 2016  
 RPS150/V04/L015  
 CURRENT DATE 4/26/2016

S W I S T O T A L S  
 UNIFORM PERCENT OF VALUE IS 082.00

\*\*\* E X E M P T I O N S U M M A R Y \*\*\*

CODE	DESCRIPTION	TOTAL PARCELS	COUNTY	TOWN	SCHOOL
12360	Public Aut	5	1246,300	1246,300	1246,300
13100	County Own	1	3,900	3,900	3,900
13500	Town Owned	46	5123,540	5123,540	5123,540
13510	Town Cemet	1	6,000	6,000	6,000
18020	Industrial	1	556,360	556,360	556,360
18080	Mun Housin	1	835,000	835,000	835,000
21600	Parsonage	3	224,400	224,400	224,400
25110	Religious	7	3747,400	3747,400	3747,400
25120	Educational	2	9009,400	9009,400	9009,400
25210	Hospital	1	119,100	119,100	119,100
25300	Other Non	4	178,600	178,600	178,600
26100	VETORG CTS	2	196,500	196,500	196,500
26400	Vol Fire D	1	37,000	37,000	37,000
27350	NALL CEM	11	196,000	196,000	196,000
28110	Housing De	1	892,500	892,500	892,500
32252	NYS Refore	23	842,600		
33201	County Tax	1	100	100	
41101	Vet Eligib	25	592,613	592,613	
41121	VET WAR CT	4	27,915	22,995	
41122	VET WAR C	138	1137,196		
41123	VET WAR T	138		925,111	
41131	VET COM CT	3	41,900	33,700	
41132	VET COM C	105	1539,584		
41133	VET COM T	105		1244,600	
41141	VET DIS CT	5	86,975	70,575	
41142	VET DIS C	37	715,923		
41143	VET DIS T	36		622,743	
41161	CW_15_VET/	18	163,155	163,155	
41171	CW_DISBLD_	1	4,080	4,080	
41691	RP466_f	25	59,917	59,917	
41720	Ag Distric	2	35,709	35,709	35,709
41800	Aged - All	9	153,670	153,670	153,670
41801	Aged - Co	3	97,926	97,926	
41802	Aged - Cou	12	206,090		
41803	Aged - Tow	10		155,492	
41804	Aged - Sch	10			196,660

STATE OF NEW YORK  
 COUNTY - St Lawrence  
 TOWN - Norfolk  
 SWIS - 406289

2 0 1 6 T E N T A T I V E A S S E S S M E N T R O L L

VALUATION DATE-JUL 01, 2015  
 TAXABLE STATUS DATE-MAR 01, 2016  
 RPS150/V04/L015  
 CURRENT DATE 4/26/2016

S W I S T O T A L S  
 UNIFORM PERCENT OF VALUE IS 082.00

\*\*\* E X E M P T I O N S U M M A R Y \*\*\*

CODE	DESCRIPTION	TOTAL PARCELS	COUNTY	TOWN	SCHOOL
41834	Enhanced S	411			19477,032
41844	STAR MH	1			20,000
41854	Basic Star	891			21331,690
41901	Phys Disab	3	19,805	19,805	
41930	Dis & Lim	1	8,000	8,000	8,000
41931	Dis & Lim	1	17,580	17,580	
41932	Dis & Lim	13	215,120		
41933	Dis & Lim	1		15,750	
41934	Dis & Lim	1			15,750
42100	Silo	5	9,100	9,100	9,100
47100	Mass Telec	1	2,388	2,388	2,388
47200	Railroad C	2	3150,151	3150,151	3150,151
47450	Fisher Act	3	6,414	6,414	6,414
47610	Business I	1	6,250	6,250	6,250
	T O T A L	2,132	31512,161	29789,824	66784,814

\*\*\* G R A N D T O T A L S \*\*\*

ROLL SEC	DESCRIPTION	TOTAL PARCELS	ASSESSED LAND	ASSESSED TOTAL	TAXABLE COUNTY	TAXABLE TOWN	TAXABLE SCHOOL	STAR TAXABLE
1	TAXABLE	2,484	23169,920	119344,625	114199,603	115079,340	118913,072	78084,350
3	STATE OWNED LAND	26	842,600	842,600		842,600	842,600	842,600
5	SPECIAL FRANCHISE	7		3002,905	3002,905	3002,905	3002,905	3002,905
6	UTILITIES & N.C.	34	143,605	15092,586	15090,198	15090,198	15090,198	15090,198
7	CEILING RAILROADS	2	5223,889	5223,889	2073,738	2073,738	2073,738	2073,738
8	WHOLLY EXEMPT	88	1043,300	22378,300				
*	SUB TOTAL	2,641	30423,314	165884,905	134366,444	136088,781	139922,513	99093,791
**	GRAND TOTAL	2,641	30423,314	165884,905	134366,444	136088,781	139922,513	99093,791

STATE OF NEW YORK  
 COUNTY - St Lawrence  
 TOWN - Norfolk  
 SWIS - 4062

2 0 1 6 T E N T A T I V E A S S E S S M E N T R O L L  
 T O W N T O T A L S

PAGE 885  
 VALUATION DATE-JUL 01, 2015  
 TAXABLE STATUS DATE-MAR 01, 2016  
 RPS150/V04/L015  
 CURRENT DATE 4/26/2016

UNIFORM PERCENT OF VALUE IS 082.00

\*\*\* S P E C I A L D I S T R I C T S U M M A R Y \*\*\*

CODE	DISTRICT NAME	TOTAL PARCELS	EXTENSION TYPE	EXTENSION VALUE	AD VALOREM VALUE	EXEMPT AMOUNT	TAXABLE VALUE
AG002	Ag Dist #2	455	MOVTAX				
FD028	Norfolk Fire D	2,635	TOTAL M		165162,845	23959,988	141202,857
LT022	Norfolk Light	553	TOTAL M		43734,100	10573,100	33161,000
LT023	Raymondville L	383	TOTAL M		21037,092	696,740	20340,352
LT036	W Hatfield Rd	33	TOTAL M		2808,124		2808,124
WD004	Raymondville W	472	TOTAL M		25436,601	766,640	24669,961
WD010	Norfolk Sewer	37	TOTAL M		1779,275	70,000	1709,275
WD011	Norfolk Water	14	TOTAL M		732,825		732,825
WD031	W Hatfield Wat	82	MOVTAX				
WS001	Norfolk Water&	496	TOTAL M		40090,349	9610,600	30479,749

\*\*\* S C H O O L D I S T R I C T S U M M A R Y \*\*\*

CODE	DISTRICT NAME	TOTAL PARCELS	ASSESSED LAND	ASSESSED TOTAL	EXEMPT AMOUNT	TOTAL TAXABLE	STAR AMOUNT	STAR TAXABLE
402001	Brasher Falls	8	44,200	89,871	24,648	65,223	30,740	34,483
405801	Massena 1	646	7024,100	36735,997	1083,377	35652,620	11126,775	24525,845
406201	Norwood-Norfolk	2,041	24109,125	131443,272	25170,781	106272,491	30324,457	75948,034
	S U B - T O T A L	2,695	31177,425	168269,140	26278,806	141990,334	41481,972	100508,362
	T O T A L	2,695	31177,425	168269,140	26278,806	141990,334	41481,972	100508,362

\*\*\* S Y S T E M C O D E S S U M M A R Y \*\*\*

CODE	DESCRIPTION	TOTAL PARCELS	VILLAGE	COUNTY	TOWN	SCHOOL
50000	Wholly Exe	1		6,300	6,300	6,300
	T O T A L	1		6,300	6,300	6,300



STATE OF NEW YORK  
 COUNTY - St Lawrence  
 TOWN - Norfolk  
 SWIS - 4062

2 0 1 6 T E N T A T I V E A S S E S S M E N T R O L L  
 T O W N T O T A L S

PAGE 886  
 VALUATION DATE-JUL 01, 2016  
 TAXABLE STATUS DATE-MAR 01, 2016  
 RPS150/V04/L015  
 CURRENT DATE 4/26/2016

UNIFORM PERCENT OF VALUE IS 082.00

\*\*\* E X E M P T I O N S U M M A R Y \*\*\*

CODE	DESCRIPTION	TOTAL PARCELS	VILLAGE	COUNTY	TOWN	SCHOOL
12360	Public Aut	6	6,800	1253,100	1253,100	1253,100
13100	County Own	1		3,900	3,900	3,900
13500	Town Owned	46		5123,540	5123,540	5123,540
13510	Town Cemet	1		6,000	6,000	6,000
13650	Village Ow	1	1,900	1,900	1,900	1,900
18020	Industrial	5	177,200	734,560	734,560	734,560
18080	Mun Housin	1		835,000	835,000	835,000
21600	Parsonage	3		224,400	224,400	224,400
25110	Religious	7		3747,400	3747,400	3747,400
25120	Educationa	2		9009,400	9009,400	9009,400
25210	Hospital	1		119,100	119,100	119,100
25300	Other Non	4		178,600	178,600	178,600
26100	VETORG CTS	2		196,500	196,500	196,500
26400	Vol Fire D	1		37,000	37,000	37,000
27350	NALL CEM	11		196,000	196,000	196,000
28110	Housing De	1		892,500	892,500	892,500
32252	NYS Refore	23		842,600		
33201	County Tax	1		100	100	
41101	Vet Eligib	26		665,060	665,060	
41107	Vet Eligil	1	72,447			
41121	VET WAR CT	4		27,915	22,995	
41122	VET WAR C	139		1147,036		
41123	VET WAR T	139			932,491	
41127	VET WAR V	1	4,920			
41131	VET COM CT	3		41,900	33,700	
41132	VET COM C	108		1588,784		
41133	VET COM T	108			1281,500	
41137	VET COM V	3	24,600			
41141	VET DIS CT	5		86,975	70,575	
41142	VET DIS C	38		781,523		
41143	VET DIS T	37			671,943	
41147	VET DIS V	1	32,800			
41161	CW_15_VET/	19		172,995	172,995	
41167	CW_15_VET/	1	9,840			
41171	CW_DISBLD_	1		4,080	4,080	
41691	RPTL466_f	26	2,460	62,377	62,377	

STATE OF NEW YORK  
 COUNTY - St Lawrence  
 TOWN - Norfolk  
 SWIS - 4062

2 0 1 6 T E N T A T I V E A S S E S S M E N T R O L L  
 T O W N T O T A L S

PAGE 887  
 VALUATION DATE-JUL 01, 2015  
 TAXABLE STATUS DATE-MAR 01, 2016  
 RPS150/V04/L015  
 CURRENT DATE 4/26/2016

UNIFORM PERCENT OF VALUE IS 082.00

\*\*\* E X E M P T I O N S U M M A R Y \*\*\*

CODE	DESCRIPTION	TOTAL PARCELS	VILLAGE	COUNTY	TOWN	SCHOOL
41720	Ag Distric	2		35,709	35,709	35,709
41800	Aged - All	9		153,670	153,670	153,670
41801	Aged - Co	3		97,926	97,926	
41802	Aged - Cou	12		206,090		
41803	Aged - Tow	10			155,492	
41804	Aged - Sch	10				196,660
41834	Enhanced S	420				19933,482
41844	STAR MH	1				20,000
41854	Basic Star	899				21528,490
41901	Phys Disab	3		19,805	19,805	
41930	Dis & Lim	1		8,000	8,000	8,000
41931	Dis & Lim	1		17,580	17,580	
41932	Dis & Lim	13		215,120		
41933	Dis & Lim	1			15,750	
41934	Dis & Lim	1				15,750
42100	Silo	5		9,100	9,100	9,100
47100	Mass Telec	2	133	2,521	2,521	2,521
47200	Railroad C	3	129,381	3279,532	3279,532	3279,532
47450	Fisher Act	3		6,414	6,414	6,414
47610	Business I	1		6,250	6,250	6,250
	T O T A L	2,177	462,481	32037,962	30284,465	67754,478

\*\*\* G R A N D T O T A L S \*\*\*

ROLL SEC	DESCRIPTION	TOTAL PARCELS	ASSESSED LAND	ASSESSED TOTAL	TAXABLE VILLAGE	TAXABLE COUNTY	TAXABLE TOWN	TAXABLE SCHOOL	STAR TAXABLE
1	TAXABLE	2,526	23462,020	121112,625	1620,933	115757,216	116668,113	120680,072	79198,100
3	STATE OWNED LAND	26	842,600	842,600			842,600	842,600	842,600
5	SPECIAL FRANCHISE	10		3046,589	43,684	3046,589	3046,589	3046,589	3046,589
6	UTILITIES & N.C.	37	143,605	15203,126	110,407	15200,605	15200,605	15200,605	15200,605



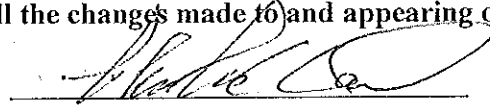
TOWN OF Norfolk

LIST OF CORRECTIONS MADE TO THE 2016 COMPUTER PRINTED TENTATIVE ASSESSMENT ROLL

The following are changes that were made to the tentative assessment roll before it was filed:

406289 16.002-2-26,111 deleted & recreated as 16.002-2-29  
CSX RR

"I (we), the undersigned, do (severally) depose and swear that I (we) have set forth in the list of corrections attached hereto or filed herewith all the changes made to and appearing on the tentative assessment roll."




(Assessor Signature)

Acknowledgement

On this 4th day of May, 2016 before me personally appeared Mike Ward, Assessor from the Town of Norfolk, to me known and known to me to be the same person described in and who executed the foregoing instrument, and (s)he duly acknowledged to me that (s)he executed the same.

DONNA BROWN  
Notary Public, State of New York  
No. 01BR6041360  
Qualified in St. Lawrence County  
Commission Expires May 8, 2018




Notary Public, State of New York

# OATH

## TOWN TENTATIVE ASSESSMENT ROLL

"I (We), the undersigned, do (severally) depose and swear that to the best of my (our) knowledge and belief, I (we) have set forth in the tentative assessment roll attached hereto or filed herewith, all the real property situated in the assessing unit in which I am assessor (we are assessors) and, with the exception of assessments made by the State Board of Real Property Services, I (we) have estimated the value of such real property at the sums which I (we) have determined to be in accordance with the provisions of Section 305 of the Real Property Tax Law."



\_\_\_\_\_  
Assessor Chairman/Sole Assessor

Sworn to before me this  
28<sup>th</sup> day of April,  
20 16 by Donna Brown  
Notary Public

TOWN OF: Norfolk

DONNA BROWN  
Notary Public, State of New York  
No. 01BR6041360  
Qualified in St. Lawrence County  
Commission Expires May 8, 20 18